

APPENDIX G

PHASE I AND PHASE II ENVIRONMENTAL SITE ASSESSMENT



**PHASE I AND LIMITED PHASE II
ENVIRONMENTAL SITE ASSESSMENT**

**MURRIETA HOT SPRINGS
JEFFERSON AVENUE AND
MURRIETA HOT SPRINGS ROAD
MURRIETA, CALIFORNIA**

Prepared For: LENNAR MULTIFAMILY COMMUNITIES, LLC
95 ENTERPRISE, SUITE 200
ALISO VIEJO, CALIFORNIA 92656

Prepared By: LEIGHTON AND ASSOCIATES, INC.
41715 ENTERPRISE CIRCLE NORTH, SUITE 103
TEMECULA, CALIFORNIA 92590

Project No. 13343.001

September 13, 2022



Leighton and Associates, Inc.

A Leighton Group Company

September 13, 2022

Project No. 13343.001

Lennar Multifamily Communities, LLC
95 Enterprise, Suite 200
Aliso Viejo, California 92656

Attention: Mr. Alec Chasman

**Subject: Phase I and Limited Phase II Environmental Site Assessment
Murrieta Hot Springs
Jefferson Avenue and Murrieta Hot Springs Road
Murrieta, California**

Leighton and Associates Inc. (Leighton) prepared this Phase I and Limited Phase II Environmental Site Assessment Report for the property located at the southeast corner of Jefferson Avenue and Murrieta Hot Springs in the city of Murrieta, Riverside County, California (subject site). Leighton declares that, to the best of our professional knowledge and belief, we meet the definition of Environmental Professional as defined in §312.10 of 40 Code of Federal Regulations (CFR) 312, and the ASTM International (ASTM) Standard E1527-13.

Leighton has the specific qualifications based on education, training, and experience to assess a property of the nature, history, and setting of the subject site. Leighton has developed and performed the all-appropriate inquiries in conformance with the standards and practices set forth in 40 CFR Part 312.

If you have questions regarding this report, please contact us. We appreciate the opportunity to be of service to Lennar Multifamily Communities, LLC.

Respectfully submitted,

LEIGHTON AND ASSOCIATES, INC.

A handwritten signature in blue ink, appearing to read "Brynn McCulloch".

Brynn McCulloch, PG 8798
Principal Geologist



Distribution: (1 PDF) Addressee

TABLE OF CONTENTS

<u>Section</u>	<u>Page</u>
1.0 INTRODUCTION.....	1
1.1 Authorization.....	1
1.2 Purpose	1
1.3 Scope of Work.....	2
1.4 Significant Assumptions	2
1.5 Limitations and Exceptions.....	2
1.6 Special Terms and Conditions	4
1.7 User Reliance	4
1.8 Important Information about Geoenvironmental Reports	4
2.0 SITE DESCRIPTION.....	5
2.1 Location and Legal Description	5
2.2 Subject Site Vicinity General Characteristics	5
2.3 Current Use of the Subject Site.....	5
2.4 Descriptions of Structures, Roads and Other Improvements on the Property ..	5
2.5 Current Uses of Adjoining Properties	5
3.0 USER PROVIDED INFORMATION	6
3.1 Environmental Liens or Activity and Use Limitations	6
3.2 Specialized Knowledge	6
3.3 Commonly Known or Reasonably Ascertainable Information	6
3.4 Valuation Reduction for Environmental Issues	6
3.5 Owner, Property Manager, and Occupant Information	6
3.6 Reason for Performing Phase I ESA.....	7
3.7 Other.....	7
4.0 RECORDS REVIEW	8
4.1 Physical Setting Source(s)	8
4.1.1 Topography	8
4.1.2 Surface Water	8
4.1.3 Geology and Soils.....	8
4.1.4 Hydrogeology	9
4.1.5 Wetlands and Floodplains.....	9
4.1.6 Endangered Species and Habitats	9
4.1.7 Oil and Gas Fields.....	10

TABLE OF CONTENTS (Continued)

<u>Section</u>	<u>Page</u>
4.2 Standard Environmental Record Sources	10
4.2.1 Subject Site	10
4.2.2 Offsite	10
4.2.3 Vapor Encroachment	12
4.2.4 Regulatory Agency Contacts	13
4.2.5 Other Reports.....	13
4.3 Historical Use Information on the Property.....	14
4.3.1 Aerial Photographs.....	14
4.3.2 Historical Topographic Maps	15
4.3.3 Fire Insurance Maps	15
4.3.4 Historical City Directories	16
4.3.5 Building Department Records	16
4.3.6 Other Historical Sources	16
4.3.7 Summary of Historical Land Use	17
5.0 SITE RECONNAISSANCE.....	18
5.1 Methodology and Limiting Conditions	18
5.2 General Property Setting	18
5.3 Exterior and Interior Observations.....	18
5.3.1 Hazardous Substances, Drums, and Other Chemical Containers.....	18
5.3.2 Storage Tanks	18
5.3.3 Polychlorinated Biphenyls (PCBs)	18
5.3.4 Waste Disposal	19
5.3.5 Dumping.....	19
5.3.6 Pits, Ponds, Lagoons, Septic Systems, Wastewater, Drains, Cisterns, and Sumps	19
5.3.7 Pesticide Use	19
5.3.8 Staining, Discolored Soils, Corrosion.....	19
5.3.9 Stressed Vegetation.....	19
5.3.10 Unusual Odors	19
5.3.11 Onsite Wells	19
5.3.12 Other Observations	19
6.0 INTERVIEWS	20
6.1 Interview with Owner	20
6.2 Interview with Property Manager.....	20

TABLE OF CONTENTS (Continued)

<u>Section</u>	<u>Page</u>
6.3 Interviews with Occupants.....	20
6.4 Interviews with Local Government Officials.....	20
6.5 Interviews with Others	20
7.0 LIMITED PHASE II ESA.....	21
7.1 Pre-field Activities	21
7.2 Field Activities.....	21
7.2.1 Soil Sampling	21
7.2.2 Laboratory Analysis.....	22
7.3 Results.....	22
8.0 FINDINGS	23
8.1 Onsite	23
8.2 Offsite	24
8.3 Data Gaps	24
9.0 OPINION	25
9.1 Onsite	25
9.2 Offsite	25
10.0 CONCLUSIONS AND RECOMMENDATIONS	26
11.0 DEVIATIONS.....	27
12.0 ADDITIONAL SERVICES.....	28
13.0 QUALIFICATIONS OF ENVIRONMENTAL PROFESSIONALS.....	29
13.1 Corporate.....	29
13.2 Individual	29
13.3 Environmental Professional Statement	29

TABLE OF CONTENTS (Continued)

<u>Section</u>	<u>Page</u>
<u>List of Accompanying Illustrations and Appendices</u>	
Figure 1 – Site Location Map	
Figure 2 – Site Plan	
Figure 3 – Boring Location Map	
Appendix A – References	
Appendix B – Site Reconnaissance Photos	
Appendix C – Interview Forms	
Appendix D – Environmental Lien and AUL Search Report	
Appendix E – Environmental Radius Report and Vapor Encroachment Screen	
Appendix F – Biological Resources, Jurisdictional Waters/Wetlands, and Endangered Species Act Assessment	
Appendix G – Historical Research Documentation	
Appendix H – Laboratory Reports	
Appendix I – GBA Geoenvironmental Report	

1.0 INTRODUCTION

1.1 Authorization

Leighton and Associates, Inc. (Leighton) performed a Phase I and Limited Phase II Environmental Site Assessment (ESA) of the property located at the southeast corner of Jefferson Avenue and Murrieta Hot Springs in the city of Murrieta, Riverside County, California (subject site – Figure 1) in accordance with the authorization of Lennar Multifamily Communities, LLC (LMC).

1.2 Purpose

The purpose of the Phase I ESA was to identify, to the extent feasible and pursuant to the processes prescribed in ASTM International (ASTM) E1527-13, recognized environmental conditions (RECs), historical RECs (HRECs), or controlled RECs (CRECs) in connection with the subject site.

RECs are defined, according to ASTM E1527-13 as *“the presence or likely presence of any hazardous substances or petroleum products in, on, or at a property: (1) due to any release to the environment; (2) under conditions indicative of a release to the environment; or (3) under conditions that pose a material threat of a future release to the environment. De minimis conditions are not RECs.”*

HRECs are defined, according to ASTM E1527-13 as *“a past release of any hazardous substances or petroleum products that has occurred in connection with the property and has been addressed to the satisfaction of the applicable regulatory authority or meeting unrestricted use criteria established by a regulatory authority, without subjecting the property to any required controls.”*

CRECs are defined, according to ASTM E1527-13 as *“a REC resulting from a past release of hazardous substances or petroleum products that has been addressed to the satisfaction of the applicable regulatory authority, with hazardous substances or petroleum products allowed to remain in place subject to the implementation of required controls.”* (ASTM E1527-13, 2013).

The purpose of our limited Phase II ESA was to assess the presence of residual pesticides and arsenic from previous agricultural use of the subject site.

1.3 Scope of Work

The scope of work was performed in accordance with Leighton's proposals dated November 5 and December 9, 2021 and included the following tasks:

- A reconnaissance-level visit of the subject site for evidence of the release(s) of hazardous materials and petroleum products and to assess the potential for onsite releases of hazardous materials and petroleum products;
- Records review (including review of previous environmental reports, selected governmental databases, and historical review);
- Interviews;
- Collection of soil samples throughout the subject site to assess the presence of contamination in soil that may be attributed to historical agricultural use; and
- Preparation of this report presenting our findings.

1.4 Significant Assumptions

Leighton understands that the purpose of this Phase I and Limited Phase II ESA is to provide appropriate inquiry into the previous ownership and use of the subject site so that the Client may qualify for the Comprehensive Environmental Response, Compensation and Liability Act (CERCLA) landowner liability protections as defined in CERCLA, 42 USC §9601(35)(B) and analogous state protections. Leighton also assumes that the information provided by the Client and its agents, regulatory database provider, and regulatory agencies is true and reliable.

1.5 Limitations and Exceptions

Leighton performed the Phase I and Limited Phase II ESA in conformance with the scope and limitations of ASTM E1527-13. There were no exceptions to, or deletions from, this practice.

Property specific activities performed by Leighton and information collected regarding these activities are summarized within this report. The findings of the Phase I and Limited Phase II ESA are presented in Section 8.0. Opinions, and

conclusions drawn by Leighton, based on the information collected as part of the Phase I and Limited Phase II ESA, are presented in Sections 9.0 and 10.0, respectively. References are included as Appendix A. Subject site photographs are presented in Appendix B. Completed interview forms are included in Appendix C. The Environmental Lien and Activities and Use Limitations (AUL) Search report is included in Appendix D. The Environmental Radius Report and Vapor Encroachment Screen are included as Appendix E. The Biological Resources, Jurisdictional Waters/Wetlands, and Endangered Species Act Assessment are included in Appendix F. Historical documentation is provided in Appendix G. Laboratory reports are provided in Appendix H.

This Phase I and Limited Phase II ESA was conducted in a manner consistent with the level of care and skill ordinarily exercised by members of the profession currently practicing in the same locality under similar conditions.

The observations and conclusions presented in this report are professional opinions based on the scope of activities, work schedule, and information obtained through the Phase I and Limited Phase II ESA described herein. Opinions presented herein apply to property conditions existing at the time of our study and cannot necessarily be taken to apply to property conditions or changes that we are not aware of or have not had the opportunity to evaluate. It must be recognized that conclusions drawn from these data are limited to the amount, type, distribution, and integrity of the information collected at the time of the investigation, the methods utilized to collect and evaluate the data, and that a full and complete determination of environmental risks cannot be made. Although Leighton has taken steps to obtain true copies of available information, we make no representation or warranty with respect to the accuracy or completeness of this information.

This report does not address whether requirements in addition to all appropriate inquiry have been met in order to qualify for the landowner liability protections including the continuing obligation not to impede the integrity and effectiveness of activity and use limitations, or the duty to take reasonable steps to prevent releases, or the duty to comply with legally required release reporting obligations. Users should also be aware that there are likely to be other legal obligations with regard to hazardous substances or petroleum products discovered on the subject site that are not addressed in this report and that may pose risks of civil and/or criminal sanctions for non-compliance.

1.6 Special Terms and Conditions

The scope of work for this Phase I and Limited Phase II ESA did not include testing of electrical equipment for the presence of polychlorinated biphenyls (PCBs) or collection of other environmental samples such as air, groundwater, building materials, paint, or other media; assessment of natural hazards such as naturally occurring asbestos, radon gas or methane gas; assessment of the potential presence of radionuclides; or assessment of nonchemical hazards such as the potential for damage from earthquakes or floods. This Phase I and Phase II ESA also did not include an assessment of the environmental compliance status of the subject site or of businesses operating at the subject site.

1.7 User Reliance

This report is for the exclusive use of LMC. Use of this report by any other party shall be at such party's sole risk.

1.8 Important Information about Geoenvironmental Reports

LMC is referred to Appendix I regarding important information provided by Geoprofessional Business Association (GBA) on geoenvironmental studies and reports.

2.0 SITE DESCRIPTION

2.1 Location and Legal Description

The subject site is located at the southeast corner of Jefferson Avenue and Murrieta Hot Springs in the city of Murrieta, Riverside County, California (Figure 1). The Riverside County Assessor's office designated the subject site as Assessor Parcel Number (APN) 910-410-011. The legal description for the subject site is included in the Environmental Lien and AUL Search Report attached as Appendix D.

2.2 Subject Site Vicinity General Characteristics

The subject site vicinity is generally developed for commercial and residential use.

2.3 Current Use of the Subject Site

The subject site is an approximately 19.22-acre rectangular lot that is currently vacant (Appendix B, Photos 1 through 11). A tributary to Murrieta Creek transects the eastern portion of the subject site.

2.4 Descriptions of Structures, Roads and Other Improvements on the Property

No structures or other improvements were observed on the subject site. The following utilities will provide future service to the subject site:

Natural Gas:	Southern California Gas Company
Source of Potable Water:	Western Municipal Water District
Electric:	Southern California Edison
Sewage Disposal:	Western Municipal Water District
Solid Waste Disposal:	Waste Management

2.5 Current Uses of Adjoining Properties

The subject site is bordered to the northeast by two hotels and commercial property, followed by Madison Avenue; to the southeast by vacant land; to the southwest by Jefferson Avenue, followed by a barbershop, self-storage facilities, and vacant land; and to the northwest by Murrieta Hot Springs Road, followed by vacant land.

3.0 USER PROVIDED INFORMATION

The user of this Phase I and Limited Phase II ESA is identified as LMC. As a part of the ASTM E1527-13 process, Mr. Alec Chasman of LMC provided information regarding specialized knowledge, commonly known or reasonably information, and known reductions in value for the subject site. A copy of the completed User Questionnaire is provided in Appendix C.

3.1 Environmental Liens or Activity and Use Limitations

Environmental liens or AULs for the subject site were not identified in the Environmental Lien and AUL Search report provided by EDR, dated November 22, 2021. A copy of the Environmental Lien and AUL Search report is included in Appendix D.

3.2 Specialized Knowledge

Mr. Chasman does not have any specialized knowledge or experience with the subject site or nearby properties.

3.3 Commonly Known or Reasonably Ascertainable Information

Mr. Chasman was not aware of any commonly known or reasonably ascertainable information about the property such as past uses, specific chemicals that are present or once were present on the property, chemical spills or releases that have occurred on the property, or environmental cleanups that have taken place at the property.

3.4 Valuation Reduction for Environmental Issues

Mr. Chasman indicated that the purchase price being paid for the subject site is based on fair market value.

3.5 Owner, Property Manager, and Occupant Information

According to the Environmental Lien and AUL Search report, the subject site was owned by Antonious LLC as of November 22, 2021. The subject site has since been purchased by LMC Murrieta Holdings, LLC, a subsidiary of LMC.

3.6 Reason for Performing Phase I ESA

According to Mr. Chasman the reason for requesting this Phase I ESA is for due diligence purposes related to the purchase of the subject site.

3.7 Other

A previous Phase I ESA was prepared by GRS Group for the subject site in 2011 and was provided by LMC. The previous Phase I ESA is summarized in Section 4.2.5 of this report.

4.0 RECORDS REVIEW

4.1 Physical Setting Source(s)

Leighton reviewed pertinent maps and readily available literature for information on the physiography and hydrogeology of the subject site. A summary of this information is presented in the following subsections.

4.1.1 Topography

The subject site is located in Section 21 of Township 7 South, Range 3 West of the San Bernardino Baseline and Meridian. Topographic map coverage of the subject site vicinity is provided by the United States Geological Survey (USGS) Murrieta, California Quadrangle (2012). The elevation of the subject site is approximately 1,080 feet above mean sea level. The subject site is relatively flat.

4.1.2 Surface Water

A tributary of Murrieta Creek, located approximately 0.4 miles south of the subject site, transects the eastern portion of the subject site. The tributary is currently dry; however, evidence of recent flow during rain events was observed.

4.1.3 Geology and Soils

The subject site is located within a prominent natural geomorphic province in southwestern California known as the Peninsular Ranges. This province is characterized by elongated ranges and valleys that trend northwestward. More specifically, the site is situated within a down dropped graben known as the Elsinore Trough (Kennedy, 1977). This trough is situated between the Willard fault and Wildomar fault. The Santa Ana Mountains lie along the western side of the Elsinore Trough and Perris Block is located along the eastern side. The mountain ranges are underlain by pre-Cretaceous metasedimentary and metavolcanic rocks and Cretaceous plutonic rocks of the Southern California batholith. Tertiary sediments, volcanic and Quaternary deposits flank the mountain ranges. These rocks are generally comprised of non-marine sediments consisting of sandstones, mudstones, conglomerates, and localized volcanic units. Young and older alluvial deposits fill the lower valley areas.

4.1.4 Hydrogeology

Groundwater was encountered at a depth of 4.5 to 6.5 feet below the surface in borings drill onsite by Leighton in 2011 and at depths of 7.5 to 10 feet below the surface in borings drilled by others in 2004 (Leighton, 2021). Groundwater in the subject site vicinity is anticipated to flow to the southeast, generally following topography and the flow of the onsite creek.

4.1.5 Wetlands and Floodplains

The subject site is not depicted within a flood zone or wetlands area according to the EDR Radius Map™ report (Appendix E).

The United States Fish and Wildlife Service (USFWS) National Wetlands Inventory (NWI) maps (USFWS, 2019) were reviewed to identify potential wetlands on or immediately adjacent to the subject site that could be under the jurisdiction of the U.S. Army Corps of Engineers (USACE) (as defined in 33 Code of Federal Regulation [CFR] § 328.3, 40 CFR § 122.2, and any other applicable guidance). According to the USFWS NWI map, mapped wetlands are located in the eastern portion of the subject site, within the tributary of the Murrieta Creek.

In December 2021, Chambers Group (Chambers), under contract with Leighton, completed a desktop Biological Resources, Jurisdictional Waters/Wetlands, and Endangered Species Act Assessment for the subject site. Chambers reported that wetlands or waters of the United States under the jurisdiction of the United States Army Corps of Engineers (a blue line stream) occur in the eastern portion of the subject site (Chambers, 2021). A copy of the report has been provided in Appendix F.

4.1.6 Endangered Species and Habitats

According to Chambers' Biological Resources, Jurisdictional Waters/Wetlands, and Endangered Species Act Assessment (2021) for the subject site, sensitive species were identified as having known occurrences in the vicinity of the subject site. Critical habitats were not identified within or in the immediate vicinity of the subject site (Chambers, 2021). A copy of the report has been provided in Appendix F.

4.1.7 Oil and Gas Fields

Leighton reviewed the California Geologic Energy Management Division (CalGEM) Well Finder online mapping system on December 3, 2021. Evidence of oil wells or oil field-related facilities was not indicated on the subject site or within 0.25-miles of the subject site.

4.2 Standard Environmental Record Sources

A search of selected government databases was conducted by Leighton using the EDR Radius Map™ Report with GeoCheck® environmental database report system. Details and descriptions of the database search are provided in the EDR database report. The database report meets the government records search requirements of ASTM E1527-13 Standard Practice for Environmental Site Assessments: Phase I Environmental Site Assessment Process. The database listings were reviewed within the specified radii established by the ASTM E1527-13. A copy of this report is included in Appendix E.

4.2.1 Subject Site

The subject site was not identified in the EDR database report.

4.2.2 Offsite

Information in the EDR database report was reviewed for facilities of potential environmental concern to the subject site. Additionally, the State Water Resources Control Board (SWRCB) Geotracker website and Department of Toxic Substances Control (DTSC) Envirostor website were used to supplement the information in the EDR database report.

The database search results for offsite properties, including those found within the “orphaned” unmapped listings, with potential to adversely impact the subject site are listed in the table below:

Table 1 - Databases Searched

Database	Search Distance (radius)	Properties of Potential Concern
Federal NPL List	1.0-mile	No
Delisted NPL List	1.0-mile	No
Federal CERCLIS List	0.5-mile	No
CERCLIS – No Further Action	0.5-mile	No
CORRACTS	1.0-mile	No
Federal RCRA TSD List	0.5-mile	No
RCRA Generators List	0.25-mile	Yes (3)
US ENG Controls List	0.5-miles	No
US INST Controls List	0.5-mile	No
US Brownfields	0.5-mile	No
Historic CAL-Sites	1.0-mile	No
SWRCY	0.5-mile	No
Response	1.0-mile	No
Envirostor	1.0-mile	Yes (4)
SCH	0.25-mile	No
SWF/LF Facilities	0.5-mile	Yes (1)
LUST Facilities	0.5-mile	Yes (1)
CAL FID UST	0.25-mile	Yes (1)
SLIC	0.5-mile	No
UST	0.25-mile	Yes (4)
Historical UST	0.25-mile	Yes (1)
AST	0.25-mile	Yes (3)
SWEEPS UST	0.25-mile	Yes (1)
DEED	0.5-mile	No
VCP	0.5-mile	No
Drycleaners	0.25-mile	No
Indian RESERV	1.0-mile	No
Indian LUST	0.5-mile	No
Indian UST	0.25-mile	No
EDR Manufactured Gas Plants	1.0-mile	No
EDR Historical Auto Stations	0.25-mile	Yes (1)
EDR Historical Cleaners	0.25-mile	No

See EDR Radius Report (Appendix E) for list of acronyms and data source

A Shell Service Station is located approximately 900 feet north of the subject site at the address 25336 Madison Avenue. The service station is listed in the Leaking Underground Storage Tank (LUST) database. During the most recent groundwater monitoring event at the service station, analytes were not detected above reporting limits. The California Regional Water Quality Control Board (CRWQCB) granted “No Further Action” for the Shell Service Station in March 2010.

The remaining listings identified in the EDR database report and not described above were reviewed and not interpreted to represent an adverse effect to the subject site at the time of this report preparation based on one or more of the following:

- Media impacted (soil only);
- Closure received from regulatory agency;
- Distance of the facility to the subject site; and
- Direction of groundwater flow (south) and location of the facility to the subject site (cross-gradient or down-gradient).

4.2.3 Vapor Encroachment

Leighton reviewed the Vapor Encroachment Screen (VES) produced using EDR’s Vapor Encroachment Worksheet application that gathers regulatory database information from the accompanying Radius Report and allows the user to integrate groundwater information, regional geology, and other information to evaluate the risk of potential vapor encroachment from onsite activities and from adjacent properties. The VES application was designed by EDR to assist parties seeking to meet the search requirements of the ASTM Standard Practice for Assessment of Vapor Encroachment into Structures on Property Involved in Real Estate Transactions (E2600-10), also referred to as the Tier 1 VES, as defined by ASTM E2600-10.

Based on analysis using the VES application and the information included in the database report, vapor encroachment is not considered a REC for the subject site. A copy of the VES report has been included as Appendix E.

4.2.4 Regulatory Agency Contacts

On December 6, 2021, Leighton reviewed online databases associated with the following agency's for records pertaining to the subject site:

- DTSC – Envirostor database;
- South Coast Air Quality Management District (SCAQMD) – FINDS database; and
- SWRCB – Geotracker database.

Records were not identified for the subject site or adjacent properties.

National Pipeline Mapping System (NPMS)

Leighton reviewed records posted on the National Pipeline Mapping System's NPMS Public Map Viewer on December 3, 2021. Searches were conducted by reviewing a map of the subject site and surrounding areas. No oil or gas pipelines were mapped on the subject site and surrounding properties.

4.2.5 Other Reports

The Phase I ESA prepared for the subject site was reviewed by Leighton in preparation of this Phase I ESA and is summarized below.

Global Realty Services Group (GRS Group), Phase I Environmental Site Assessment Report, Murrieta 18, Multiple Sites SEC of Murrieta Hot Springs Road and Jefferson Avenue, Murrieta, California, dated March 27, 2011

GRS Group conducted a Phase I ESA for the subject site in March 2011. During their investigation, GRS Group identified the subject site as historically being vacant, undeveloped agricultural land. Based on their investigation, GRC Group determined that there is no evidence of environmental concerns (GRC Group, 2011).

4.3 Historical Use Information on the Property

Leighton reviewed selected historical information on the subject site. These references were reviewed for evidence of activities, which would suggest the presence of hazardous substances at the subject site and to evaluate the potential for the subject site to be impacted by offsite sources of contamination. The following paragraphs are a chronological summary of the review.

4.3.1 Aerial Photographs

Historical aerial photographs were reviewed for information regarding past subject site uses. Aerial photographs dated 1938, 1949, 1953, 1961, 1967, 1978, 1985, 1989, 1996, 2002, 2005, 2009, 2012, and 2016 provided by EDR, were reviewed. Copies of the aerial photographs are included in Appendix G.

In the **1938** and **1949** aerial photographs, the subject site is observed to be mostly vacant land. A creek transects the eastern portion of the subject site. The northern portion of the subject site is observed to be agricultural land. Vacant and agricultural land with scattered residences is observed in each direction of the subject site. Murrieta Hot Springs Road is observed to the northwest of the subject site. Jefferson Avenue is observed to the southwest of the subject site.

In the **1953** aerial photograph, the subject site is observed to be dry farming/agricultural land. A creek transects the eastern portion of the subject site. Significant land use changes are not observed on the surrounding properties.

In the **1961**, **1967**, **1978**, **1985**, **1989**, and **1996** aerial photographs, significant land use changes are not observed on the subject site and surrounding properties.

In the **2002** aerial photograph, significant land use changes are not observed on the subject site and surrounding properties, with the exception of the self-storage facility is observed to the southwest of the subject site.

In the **2005**, **2009**, and **2012** aerial photographs, significant land use changes are not observed on the subject site and surrounding properties.

In the **2016** aerial photograph, the subject site and surrounding properties are observed in their present day configuration. Murrieta Hot Springs Road is observed to the northwest of the subject site. Jefferson Avenue is observed to the southwest of the subject site.

4.3.2 Historical Topographic Maps

Historical topographic maps provided in the EDR Historical Topographic Map Report were reviewed for information regarding past subject site uses, and include the following quadrangles: Elsinore (1901) and Murrieta (1942, 1943, 1947, 1953, 1973, 1979, and 2012). Copies of these maps are provided in Appendix G.

1901: The subject site and surrounding properties are depicted as vacant land. Present day Murrieta Hot Springs Road is depicted to the northwest of the subject site. Present day Jefferson Avenue is depicted to the southwest of the subject site. An unnamed road is depicted to the northeast of the subject site.

1942: The subject site is depicted as vacant land. A creek transects the eastern portion of the subject site. The surrounding properties in each direction are depicted as vacant land with scattered residences. Webster Avenue (present day Murrieta Hot Springs Road) is depicted to the northwest of the subject site. Jefferson Avenue is depicted to the southwest of the subject site.

1943, 1947, 1953, 1973, 1979: Significant land use changes are not depicted on the subject site and surrounding properties.

2012: Only landmark buildings are depicted on the topographic map. No structures are depicted on the subject site. Murrieta Hot Springs Road is depicted to the northwest of the subject site. Jefferson Avenue is depicted to the southwest of the subject site.

4.3.3 Fire Insurance Maps

Fire insurance maps, or Sanborn[®] maps, are detailed city plans showing building footprints, construction details, use of structure, street address, etc. The maps were designed to assist fire insurance agents in determining the degree of hazard associated with a particular property. Sanborn Maps were produced from approximately 1867 to the present for

commercial, industrial, and residential sections of approximately 12,000 cities and towns in the United States.

Sanborn® maps for the subject site vicinity are not available. A copy of this report has been provided in Appendix G.

4.3.4 Historical City Directories

City Directories have been published for cities and towns across the US since the 1700s. Originally a list of residents, the City Directory developed into a tool for locating individuals and businesses in particular. For each street address listed, the directory recorded the name of the resident or business that operated from this addresses. While City Directory coverage is usually comprehensive for major cities, it may be sporadic for rural areas and small towns. The purpose of the City Directory research was to attempt to determine the businesses that were historically located at the subject site and adjacent addresses.

Leighton reviewed the EDR City Directory Abstract dated November 22, 2021 (Appendix G). Records were reviewed from 1973 to 2014 at approximate 5-year intervals. The subject site was not listed in the city directory. The surrounding properties were made up of mostly commercial and residential properties. No properties of environmental concern were identified.

4.3.5 Building Department Records

Based on historic aerial photographs, the subject site has been vacant land since at least 1901. No building permits were found in the EDR Building Permit Report (Appendix G).

4.3.6 Other Historical Sources

Other historical sources were not reviewed as a part of this Phase I ESA.

4.3.7 Summary of Historical Land Use

Based on historical records, land usage is summarized as follows:

Time Period	Land Usage	Reference
Prior to 1901	Unknown	None Available
Approximately 1901 to 1949	Vacant land	Aerial Photographs Topographic Maps Previous Report
Approximately 1949 to 2005	Dry farming/agricultural land	Aerial Photographs Topographic Maps Previous Report
Approximately 2005 to present	Vacant land	Aerial Photographs Site Reconnaissance Previous Report

5.0 SITE RECONNAISSANCE

5.1 Methodology and Limiting Conditions

On November 30, 2021, a representative of Leighton conducted a reconnaissance-level assessment of the subject site, which consisted of observing and documenting existing conditions of the subject site and nature of the neighboring development. Photographs of the subject site are presented in Appendix B and their view directions are noted on Figure 2. Items noted during the subject site reconnaissance are also depicted on Figure 2.

5.2 General Property Setting

The subject site is an approximately 19.22-acre rectangular lot that is currently vacant (Appendix B, Photos 1 through 11). No structures or other improvements were observed on the subject site. A tributary to Murrieta Creek transects the eastern portion of the subject site.

5.3 Exterior and Interior Observations

5.3.1 Hazardous Substances, Drums, and Other Chemical Containers

No hazardous substances, drums, or other chemical containers were observed onsite.

5.3.2 Storage Tanks

Evidence of underground storage tanks (USTs), such as vent lines, fill or overfill ports, and aboveground storage tanks (ASTs) was not observed on the subject site.

5.3.3 Polychlorinated Biphenyls (PCBs)

A pad-mounted transformer is located along the southwest boundary of the subject site. No leaks or stains were observed beneath the transformer; therefore, the transformer is not considered a REC associated with the subject site.

5.3.4 Waste Disposal

Waste is not generated onsite.

5.3.5 Dumping

Evidence of active dumping was not observed on the subject site.

5.3.6 Pits, Ponds, Lagoons, Septic Systems, Wastewater, Drains, Cisterns, and Sumps

Evidence of pits, ponds, lagoons, septic systems, wastewater, drains, and cisterns was not observed on the subject site.

A dry creek transects the eastern portion of the subject site.

5.3.7 Pesticide Use

Evidence of pesticide use was not observed on the subject site.

5.3.8 Staining, Discolored Soils, Corrosion

Stained, discolored soil or evidence of corrosion was not observed on the subject site.

5.3.9 Stressed Vegetation

Evidence of stressed vegetation was not observed on the subject site.

5.3.10 Unusual Odors

Unusual odors were not detected on the subject site.

5.3.11 Onsite Wells

Oil, gas production, or water wells were not observed on the subject site.

5.3.12 Other Observations

No other observations of environmental concern were noted on the subject site.

6.0 INTERVIEWS

Leighton conducted interviews with persons having knowledge of current or past subject site usage. Interviews were conducted either orally or in the form of a written questionnaire.

6.1 Interview with Owner

On September 12, 2022, Mr. Dan Ferguson, Vice President of LMC and a representative of LMC Murrieta Holdings, LLC (current owner of the subject site), completed an Owner/Site Contact Interview Form. Mr. Ferguson indicated that LMC Murrieta Holdings, LLC purchased the subject site in 2021. The subject site was previously owned by Atonious, LLC from 2006 to 2021 and was undeveloped agricultural land from 1901 to 2021. Mr. Ferguson was not aware of environmental concerns associated with the subject site or surrounding properties.

6.2 Interview with Property Manager

The subject site is vacant; therefore, interviews with the current property manager, other than the property owner, were not conducted as part of this Phase I and Limited Phase II ESA.

6.3 Interviews with Occupants

The subject site is vacant; therefore, interviews with occupants were not conducted as part of this Phase I and Limited Phase II ESA.

6.4 Interviews with Local Government Officials

Leighton did not interview employees with local government agencies to request information regarding historic and current uses of the subject site.

6.5 Interviews with Others

Leighton did not conduct additional interviews for this Phase I and Limited Phase II ESA.

7.0 LIMITED PHASE II ESA

On December 13, 2021, Leighton completed a Limited Phase II ESA of the subject site to assess the presence of contaminants in soil associated with historical use as agricultural land.

The scope of work for the Limited Phase II ESA is described below.

7.1 Pre-field Activities

Health and Safety Plan

Leighton prepared a site-specific Health and Safety Plan (HSP) for the fieldwork to be performed. The HSP documented the safety aspects of the work and complied with Occupational Safety and Health Administration (OSHA) regulation 29 CFR 1910.120. The HSP was onsite with Leighton personnel at all times. The HSP outlined all site procedures, potential hazards, and contained a hospital location map. All onsite Leighton personnel acknowledged acceptance of the plan by signing the HSP.

Utility Clearance

Leighton notified Underground Service Alert (USA) a minimum of 48 hours prior to starting subsurface intrusive work.

7.2 Field Activities

7.2.1 Soil Sampling

On December 13, 2021, Leighton directed the advancement of eight soil borings throughout the subject site (Figure 3). The borings were advanced to depths of 2.5 feet bgs using hand auger equipment operated by Millennium Environmental, Inc. of Anaheim, California. Soil samples were collected at depths of 0.5 and 2.0 feet bgs from each boring. Soil samples were retained in clean acetate sleeves or laboratory-supplied glass jars. The samples were clearly marked with sample identification, placed in an ice-cooled chest for temporary storage, and transported to Jones Environmental, Inc. for chemical analysis. Chain-of-custody protocol was followed throughout all phases of the sample handling process.

7.2.2 Laboratory Analysis

The soil samples collected at 0.5 and 2.0 feet bgs from each boring were analyzed for organochlorine pesticides (OCPs) by EPA Method 8081A and arsenic by EPA Method 6010B.

7.3 Results

The soil analytical results were compared to one or more of the following regulatory screening criteria:

- The EPA Residential Regional Screening Levels (RSLs, November 2021);
- DTSC Office of Human and Ecological Risk (HERO) Note Number 3 (June 2020);
- The DTSC Southern California Background concentration of 12 milligrams per kilogram (mg/kg) for arsenic; and

The complete laboratory report is included in Appendix G.

OCPs and arsenic were not detected above the laboratory reporting limits in any of the soil samples analyzed during this investigation.

8.0 FINDINGS

Leighton performed a Phase I and Limited Phase II ESA of the property located at the northeast corner of Murrieta Hot Springs Road and Jefferson Avenue in Murrieta, Riverside County, California (subject site – Figure 1) in accordance with LMC's authorization.

8.1 Onsite

Historically, the subject site was vacant land until approximately 1949, when use as dry farming/agricultural began. The agricultural use ended in approximately 2005. Since then, the subject site has been vacant and undeveloped. Based on the results of the concurrent Limited Phase II ESA, the historic agricultural use of the subject site has not negatively affected the subject site.

Currently, the subject site is an approximately 19.22-acre rectangular lot that is vacant (Appendix B, Photos 1 through 11). A dry creek transects the eastern portion of the subject site.

Chambers Group (Chambers), under contract with Leighton, completed a desktop Biological Resources, Jurisdictional Waters/Wetlands, and Endangered Species Act Assessment for the subject site. Chambers reported that wetlands or waters of the United States under the jurisdiction of the United States Army Corps of Engineers (a blue line stream) occur in the eastern portion of the subject site (Chambers, 2021). According to Chambers' Biological Resources, Jurisdictional Waters/Wetlands, and Endangered Species Act Assessment (2021) for the subject site, sensitive species were identified as having known occurrences in the vicinity of the subject site. Critical habitats were not identified within or in the immediate vicinity of the subject site (Chambers, 2021).

A search of selected government databases was conducted by Leighton using the EDR Radius Report environmental database report system. Details of the database search along with descriptions of each database researched are provided in the EDR report included in Appendix D. The report meets the government records search requirements of ASTM E1527-13 Standard Practice for Environmental site Assessments: Phase I Environmental Site Assessment Process. The database listings were reviewed within the specified radii established by the ASTM E1527-13. The subject site was not listed in the EDR database report.

8.2 Offsite

Historically, the adjacent properties were primarily vacant land with scattered residential properties. Commercial properties were developed to the northeast and southwest of the subject site in approximately 2002. Offsite properties of environmental concern were not identified.

Currently, the subject site is bordered to the northeast by two hotels and commercial property, followed by Madison Avenue; to the southeast by vacant land; to the southwest by Jefferson Avenue, followed by a barbershop, self-storage facilities, and vacant land; and to the northwest by Murrieta Hot Springs Road, followed by vacant land.

8.3 Data Gaps

Significant data gaps were identified by Leighton.

9.0 OPINION

9.1 Onsite

It is Leighton's opinion that no RECs, CRECs, or HRECs were identified for the subject site.

9.2 Offsite

No offsite RECs, HRECs, or CRECs were identified that would adversely impact the subject site.

10.0 CONCLUSIONS AND RECOMMENDATIONS

Leighton has performed a Phase I and Limited Phase II ESA in conformance with the scope and limitations of ASTM E1527-13 of the property located at the southeast corner of Murrieta Hot Springs Road and Jefferson Avenue in Murrieta, Riverside County, California. Any exceptions to, or deletions from, this practice are described in Section 1.5 of this report.

No RECS, HRECs, or CRECs were identified in connection with the subject site.

In general, observations should be made during future redevelopment activities for areas of possible contamination such as, but not limited to, the presence of underground facilities, railroads, buried debris, waste drums, and tanks, stained soil or odorous soils. Should such materials be encountered, further investigation and analysis may be necessary at that time.

11.0 DEVIATIONS

Leighton did not deviate from or alter the scope of work, as defined in Section 1.3 of this report. Significant data gaps were not identified that affect the ability of Leighton to identify RECs at the subject site.

12.0 ADDITIONAL SERVICES

Leighton did not perform work outside the scope of work as defined in Section 1.3 of this report.

13.0 QUALIFICATIONS OF ENVIRONMENTAL PROFESSIONALS

13.1 Corporate

Leighton is a California corporation, providing geotechnical and environmental consulting services throughout California. We are solely a consulting firm without interests in real property other than our office locations in Southern California. We provide professional environmental consulting services including application of science and engineering to environmental compliance, hazardous materials/waste assessment and cleanup, and management of hazardous, solid and industrial waste. Phase I and Limited Phase II ESAs are a part of this practice area and have been conducted by us.

13.2 Individual

The qualifications of the Principal Geologist and the other Leighton environmental professionals involved in this Phase I and Limited Phase II ESA meet the Leighton corporate requirements for performing Phase I ESAs as specified by ASTM E1527-13. In addition, Ms. Brynn McCulloch is a Professional Geologist (PG).

13.3 Environmental Professional Statement

I declare that, to the best of my professional knowledge and belief, I meet the definition of Environmental Professional, as defined by §312.10 of 40 CFR Part 312.

I have the specific qualifications based on education, training, and experience to assess a property of the nature, history, and setting of the Site. I have developed and performed all the appropriate inquiries in conformance with the standards and practices set forth in 40 CFR Part 312.



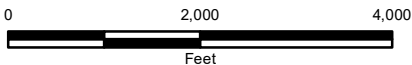
Brynn McCulloch, PG
Principal Geologist





Approximate Site Boundary

N



Project: 13343.001	Eng/Geol: SIS/MSB
Scale: 1" = 2,000'	Date: December 2021
Base Map: ESRI ArcGIS Online 2021	
Author: (mmurphy)	

SITE LOCATION MAP


Northeast of Murrieta Hot Springs Road
and Jefferson Avenue
Murrieta, California


FIGURE 1






LEGEND


 Approximate Subject Site Boundary

 Photo ID and Direction

#11



SITE PLAN
 Murrieta Hot Springs
 Southeast of Jefferson Avenue and Murrieta Hot Springs Road
 Murrieta, Riverside County, California

Project No.	<u>13343.001</u>	
Scale	<u>Not to Scale</u>	
Engr./Geol.	<u>BFM</u>	
Drafted By	<u>BFM</u>	
Date	<u>December 2021</u>	Leighton Figure 2



LEGEND

- Approximate Subject Site Boundary
- SB8 ● Approximate Boring Location



BORING LOCATION MAP
 Murrieta Hot Springs
 Southeast of Jefferson Avenue and Murrieta Hot Springs Road
 Murrieta, Riverside County, California

Project No. _____
 Scale _____
 Engr./Geol. _____
 Drafted By _____
 Date _____

13343.001
Not to Scale
BFM
BFM
December 2021



Leighton
 Figure 3

APPENDIX A

APPENDIX A

References

- ASTM International, 2013, Standard Practice for Environmental Site Assessments: Phase I Environmental Site Assessment Process, Designation E1527-13, dated November 6, 2013
- California Department of Conservation, Division of Oil, Gas, and Geothermal Resources, Online Mapping System, Accessed December 3, 2021
- Chambers Group, 2021, Results of the Biological Resources, Jurisdictional Waters/Wetlands and Endangered Species Act Assessment, dated December 6, 2021
- Department of Toxic Substances Control, Envirostor Online Database, Accessed December 3, 2021
- EDR Aerial Photo Decade Package, November 18, 2021
- EDR Building Permit Report, November 18, 2021
- EDR Certified Sanborn Map Report, November 18, 2021
- EDR City Directory Abstract, November 22, 2021
- EDR Environmental Lien and AUL Search Report, November 22, 2021
- EDR Historical Topographic Map Report, November 18, 2021
- EDR Radius Map Report with GeoCheck[®], November 18, 2021
- Global Realty Services Group (GRS Group), Phase I Environmental Site Assessment Report, Murrieta 18, Multiple Sites SEC of Murrieta Hot Springs Road and Jefferson Avenue, Murrieta, California, dated March 27, 2011
- Leighton and Associates, Inc., 2021, Due-Diligence Geotechnical Review, Multi-Family Residential Development, Southeast Corners Jefferson Avenue and Murrieta Hot Springs Road, APN: 910-410-011, Murrieta, California
- State Water Resources Control Board, Geotracker Online Database, Accessed December 3

APPENDIX B

Client Name: Lennar
Multifamily Communities, LLC**Site Location:** NE of Murrieta Hot Springs Road and Jefferson
Avenue, Murrieta, CA**Project No.**
13343.001**Photo No. 1****View Direction of
Photo:**
Southeast**Description:**
View of the subject
site.**Photo No. 2****View Direction of
Photo:**
Southeast**Description:**
View of the subject
site.

Client Name: Lennar
Multifamily Communities, LLC**Site Location:** NE of Murrieta Hot Springs Road and Jefferson
Avenue, Murrieta, CA**Project No.**
13343.001**Photo No. 3****View Direction of
Photo:**
South**Description:**
View of the dry creek
bed.**Photo No. 4****View Direction of
Photo:**
South**Description:**
View of the
vegetation in the dry
creek bed.

Client Name: Lennar
Multifamily Communities, LLC**Site Location:** NE of Murrieta Hot Springs Road and Jefferson
Avenue, Murrieta, CA**Project No.**
13343.001**Photo No. 5****View Direction of
Photo:**
North**Description:**
View of the dry creek
bed.**Photo No. 6****View Direction of
Photo:**
North**Description:**
View of the subject
site.

Client Name: Lennar
Multifamily Communities, LLC**Site Location:** NE of Murrieta Hot Springs Road and Jefferson
Avenue, Murrieta, CA**Project No.**
13343.001**Photo No. 7****View Direction of
Photo:**
Northwest**Description:**
View of the subject
site.**Photo No. 8****View Direction of
Photo:**
Southeast**Description:**
View of the
transformer on the
subject site.

Client Name: Lennar
Multifamily Communities, LLC**Site Location:** NE of Murrieta Hot Springs Road and Jefferson
Avenue, Murrieta, CA**Project No.**
13343.001**Photo No. 9****View Direction of
Photo:**
Northeast**Description:**
View of the subject
site.**Photo No. 10****View Direction of
Photo:**
Northeast**Description:**
View of the subject
site.

Client Name: Lennar
Multifamily Communities, LLC**Site Location:** NE of Murrieta Hot Springs Road and Jefferson
Avenue, Murrieta, CA**Project No.**
13343.001**Photo No. 11****View Direction of
Photo:**
Northwest**Description:**
View of the offsite
drain.

APPENDIX C



Phase I ESA Owner/Site Contact Interview Form

Interviewee Name: Dan Ferguson	Title: Vice President
Address: 95 Enterprise, Suite 200, Aliso Viejo, CA 926 Phone: 949-606-5536	
Relationship to Property: Owner Representative	
Name of Property Owner: LMC Murrieta Holdings, LLC	
Address of Property Owner: 95 Enterprise, Suite 200, Aliso Viejo, CA 92656	
Site Name: Jefferson Ave & Murrieta Hot Springs	
Property Address: NEC Jefferson Ave & Murrieta Hot Springs Rd, Murrieta, CA 92656	
Previous Street Names/Numbers: NEC Jefferson Ave & Murrieta Hot Springs Rd, Murrieta, CA 92	
General Business Type/Present Property Use: Vacant Land	
Property Utilization during Ownership: Vacant Land	
Assessor Parcel #: 910-410-011	Grant Total Square Footage: N/A
Total # of Buildings: N/A	Date Built: N/A
Name and Address of Past Owners (include dates of ownership):	
Atonious, LLC (2006-2021)	
Past Property Uses (include dates):	
Undeveloped agricultural land (1901-2021)	
Source of Potable Water Supply (municipal/groundwater wells): N/A	
Sewage Disposal (municipal/septic) (provide name of utility): N/A	
Means of Heating/Cooling (gas, electric, heating oil, etc.): N/A	
Fuel Source for Heating/Air Conditioning (provide name of utility): N/A	
Neighboring Property Types (commercial/industrial/residential): Vacant, Commercial, and Hotel	
Current Uses of Adjoining Properties:	North: Commercial and Hotel
	South: Jefferson Ave
	East: Vacant Land
	West: Murrieta Hot Springs Road

ARE THERE NOW, OR HAVE THERE BEEN IN THE PAST, ANY OF THESE ITEMS ONSITE OR ON ADJACENT PROPERTIES:

ITEM	YES	NO	UNK	ADJACENT PROPERTY
• Hazardous Materials	<input type="checkbox"/>	<input checked="" type="checkbox"/>	<input type="checkbox"/>	<input type="checkbox"/>
• Hazardous Waste	<input type="checkbox"/>	<input checked="" type="checkbox"/>	<input type="checkbox"/>	<input type="checkbox"/>
• MSDS Sheets	<input type="checkbox"/>	<input checked="" type="checkbox"/>	<input type="checkbox"/>	<input type="checkbox"/>
• Underground Storage Tanks (USTs)	<input type="checkbox"/>	<input checked="" type="checkbox"/>	<input type="checkbox"/>	<input type="checkbox"/>
• Aboveground Storage Tanks (ASTs)	<input type="checkbox"/>	<input checked="" type="checkbox"/>	<input type="checkbox"/>	<input type="checkbox"/>
• Vent Pipes, fill pipes, or access ways indicating a fill pipe to an underground storage area	<input type="checkbox"/>	<input checked="" type="checkbox"/>	<input type="checkbox"/>	<input type="checkbox"/>
• Odors	<input type="checkbox"/>	<input checked="" type="checkbox"/>	<input type="checkbox"/>	<input type="checkbox"/>
• Drums	<input type="checkbox"/>	<input checked="" type="checkbox"/>	<input type="checkbox"/>	<input type="checkbox"/>
• Electrical or hydraulic equipment known to contain Polychlorinated Biphenyls (PCBs)	<input type="checkbox"/>	<input checked="" type="checkbox"/>	<input type="checkbox"/>	<input type="checkbox"/>
• Stained soil or surfaces	<input type="checkbox"/>	<input checked="" type="checkbox"/>	<input type="checkbox"/>	<input type="checkbox"/>
• Drains	<input type="checkbox"/>	<input checked="" type="checkbox"/>	<input type="checkbox"/>	<input type="checkbox"/>
• Sumps	<input type="checkbox"/>	<input checked="" type="checkbox"/>	<input type="checkbox"/>	<input type="checkbox"/>
• Clarifier	<input type="checkbox"/>	<input checked="" type="checkbox"/>	<input type="checkbox"/>	<input type="checkbox"/>
• Pits, ponds, or lagoons	<input type="checkbox"/>	<input checked="" type="checkbox"/>	<input type="checkbox"/>	<input type="checkbox"/>
• Stressed vegetation	<input type="checkbox"/>	<input checked="" type="checkbox"/>	<input type="checkbox"/>	<input type="checkbox"/>
• Areas for dumping solid waste (landfill)	<input type="checkbox"/>	<input checked="" type="checkbox"/>	<input type="checkbox"/>	<input type="checkbox"/>
• Wastewater	<input type="checkbox"/>	<input checked="" type="checkbox"/>	<input type="checkbox"/>	<input type="checkbox"/>
• Wells (groundwater, oil, and/or gas)	<input type="checkbox"/>	<input checked="" type="checkbox"/>	<input type="checkbox"/>	<input type="checkbox"/>
• Septic Systems	<input type="checkbox"/>	<input checked="" type="checkbox"/>	<input type="checkbox"/>	<input type="checkbox"/>
• Fill Material (if fill material is on site, please state source of fill)	<input type="checkbox"/>	<input checked="" type="checkbox"/>	<input type="checkbox"/>	<input type="checkbox"/>

ADDITIONAL QUESTIONS:	YES	NO	UNK	REMARKS
Has the Site been used as any of the following: gas station, motor repair facility, commercial printing facility, metal plating, dry cleaners, photo developing laboratory, junkyard, or landfill, or as a waste treatment, storage, disposal, processing, or recycling facility? If so, state which type of facility.		✓		
Are you aware of any Phase I or Phase II environmental site assessments, soil sampling reports, geotechnical or geologic reports, environmental compliance audit reports, environmental permits, registrations for USTs or ASTs, community right-to-know plans, environmental safety plans or reports regarding hazardous waste generation for the Site?		✓		
Do you know of any notices or correspondence from any government agency relating to past or current violations of environmental laws with respect to the Site or relating to environmental liens encumbering the Site?		✓		
Do you know of any pending, threatened, or past litigation or administrative proceedings relevant to hazardous substances or petroleum products in, on or from the Site?		✓		
Do you know of any notices from any governmental entity regarding any possible violation of environmental laws or possible liability relating to hazardous substances or petroleum products?		✓		
Do you know of any environmental concerns associated with the Site? If so please state in remarks column.		✓		
Do you know of any environmental concerns associated with any adjacent or nearby properties? If so please state in remarks column.		✓		

Additional Comments:

Site has been untouched

Preparer presents that to the best of the preparer's knowledge the above statements and facts are true and correct, and to the best of the preparer's actual knowledge no material facts have been suppressed or misstated.

DocuSigned by:

Dan Ferguson

A8D984AB5DD94DB...

Signature

9/12/22

Date

APPENDIX D

LMC Murrieta

Murrieta Hot Springs Road/Jefferson Avenue
Murrieta, CA 92562

Inquiry Number: 6756783.7
November 22, 2021

EDR Environmental Lien and AUL Search

EDR Environmental Lien and AUL Search

The EDR Environmental Lien and AUL Search Report provides results from a search of available current land title records for environmental cleanup liens and other activity and use limitations, such as engineering controls and institutional controls.

A network of professional, trained researchers, following established procedures, uses client supplied address information to:

- search for parcel information and/or legal description;
- search for ownership information;
- research official land title documents recorded at jurisdictional agencies such as recorders' offices, registries of deeds, county clerks' offices, etc.;
- access a copy of the deed;
- search for environmental encumbering instrument(s) associated with the deed;
- provide a copy of any environmental encumbrance(s) based upon a review of key words in the instrument(s) (title, parties involved, and description); and
- provide a copy of the deed or cite documents reviewed.

Thank you for your business.

Please contact EDR at 1-800-352-0050
with any questions or comments.

Disclaimer - Copyright and Trademark Notice

This Report contains certain information obtained from a variety of public and other sources reasonably available to Environmental Data Resources, Inc. It cannot be concluded from this Report that coverage information for the target and surrounding properties does not exist from other sources. **NO WARRANTY EXPRESSED OR IMPLIED, IS MADE WHATSOEVER IN CONNECTION WITH THIS REPORT. ENVIRONMENTAL DATA RESOURCES, INC. SPECIFICALLY DISCLAIMS THE MAKING OF ANY SUCH WARRANTIES, INCLUDING WITHOUT LIMITATION, MERCHANTABILITY OR FITNESS FOR A PARTICULAR USE OR PURPOSE. ALL RISK IS ASSUMED BY THE USER. IN NO EVENT SHALL ENVIRONMENTAL DATA RESOURCES, INC. BE LIABLE TO ANYONE, WHETHER ARISING OUT OF ERRORS OR OMISSIONS, NEGLIGENCE, ACCIDENT OR ANY OTHER CAUSE, FOR ANY LOSS OR DAMAGE, INCLUDING, WITHOUT LIMITATION, SPECIAL, INCIDENTAL, CONSEQUENTIAL, OR EXEMPLARY DAMAGES. ANY LIABILITY ON THE PART OF ENVIRONMENTAL DATA RESOURCES, INC. IS STRICTLY LIMITED TO A REFUND OF THE AMOUNT PAID FOR THIS REPORT.** Purchaser accepts this Report "AS IS". Any analyses, estimates, ratings, environmental risk levels or risk codes provided in this Report are provided for illustrative purposes only, and are not intended to provide, nor should they be interpreted as providing any facts regarding, or prediction or forecast of, any environmental risk for any property. Only a Phase I Environmental Site Assessment performed by an environmental professional can provide information regarding the environmental risk for any property. Additionally, the information provided in this Report is not to be construed as legal advice.

Copyright 2017 by Environmental Data Resources, Inc. All rights reserved. Reproduction in any media or format, in whole or in part, of any report or map of Environmental Data Resources, Inc. or its affiliates is prohibited without prior written permission.

EDR and its logos (including Sanborn and Sanborn Map) are trademarks of Environmental Data Resources, Inc. or its affiliates. All other trademarks used herein are the property of their respective owners.

EDR Environmental Lien and AUL Search

TARGET PROPERTY INFORMATION

ADDRESS

Murrieta Hot Springs Road/Jefferson Avenue
LMC Murrieta
Murrieta, CA 92562

ENVIRONMENTAL LIEN

Environmental Lien: Found Not Found

OTHER ACTIVITY AND USE LIMITATIONS (AULs)

AULs: Found Not Found

RESEARCH SOURCE

Source 1:

Riverside Recorder
Riverside, CA

PROPERTY INFORMATION

Deed 1:

Type of Deed: deed
Title is vested in: Antonious LLC
Title received from: Regent Murrieta 18 LLC
Deed Dated: 2/6/2015
Deed Recorded: 2/13/2015
Book: NA
Page: na
Volume: na
Instrument: na
Docket: NA
Land Record Comments:
Miscellaneous Comments:

Legal Description: See Exhibit

Legal Current Owner: Antonious LLC

Parcel # / Property Identifier: 910-410-011

Comments: See Exhibit

Deed Exhibit 1

RECORDING REQUESTED BY
AND WHEN RECORDED MAIL TO
AND MAIL TAX STATEMENTS TO:

Antonious LLC
4030 Birch Street, Suite 100
Newport Beach, California 92660
Attention: Emad Bolous

47916800

APN: 910-410-011-9

TRA: 024-233

**This document was electronically submitted
to the County of Riverside for recording**
Received by: AGONZALEZ

(Space Above For Recorder's Use)

GRANT DEED

THE UNDERSIGNED GRANTOR DECLARES:

Documentary transfer tax is \$ 3,372.60

- (X) computed on full value of property conveyed, or
() computed on full value, less value of liens and encumbrances
remaining at time of sale.

City of Murrieta
County of Riverside

FOR VALUABLE CONSIDERATION, receipt of which is hereby acknowledged,
REGENT MURRIETA 18, LLC, a Delaware limited liability company ("**Grantor**"), hereby
GRANTS to ANTONIOUS LLC, a California limited liability company, that certain real property
located in the City of Murrieta, County of Riverside, State of California, which is more particularly
described on Exhibit "A" attached hereto.

Subject to:

1. Non-delinquent taxes and assessments;
2. All other covenants, conditions, restrictions, reservations, rights, rights-of-way,
easements, encumbrances, and title matters of record or visible from an inspection of the property
or which an accurate survey of the property would disclose.

[Signature on Next Page]

Mail Tax Statements to
SAME AS ABOVE

IN WITNESS WHEREOF, Grantor has executed this Grant Deed on the day and year hereafter written

Dated: February 6, 2015

"Grantor":

REGENT MURRIETA 18, LLC,
a Delaware limited liability company

By: [Signature]
Name: ERIC FLEISS
Title: President

ACKNOWLEDGMENT

A notary public or other officer completing this certificate verifies only the identity of the individual who signed the document to which this certificate is attached, and not the truthfulness, accuracy, or validity of that document.

State of California)
County of Los Angeles)

On 2.6.15, before me, Nicole Stanton,
(insert name of notary)

Notary Public, personally appeared ERIC FLEISS,
who proved to me on the basis of satisfactory evidence to be the person(s) whose name(s) is/are subscribed to the within instrument and acknowledged to me that he/~~she~~/they executed the same in his/~~her~~/their authorized capacity(~~ies~~), and that by his/~~her~~/their signature(s) on the instrument the person(s), or the entity upon behalf of which the person(s) acted, executed the instrument.

I certify under PENALTY OF PERJURY under the laws of the State of California that the foregoing paragraph is true and correct.

WITNESS my hand and official seal.

Signature [Signature]

(Seal)




EXHIBIT "A"

LEGAL DESCRIPTION OF PROPERTY

Real property located in the City of Murrieta, County of Riverside, State of California, described as follows:

PARCEL 4 OF PARCEL MAP 15420 AS SHOWN BY MAP ON FILE IN BOOK 95 PAGE(S) 81 AND 82 OF PARCEL MAPS, RECORDS OF RIVERSIDE COUNTY, CALIFORNIA.

APN: 910-410-011-9

APPENDIX E

LMC Murrieta

Murrieta Hot Springs Road/Jefferson Avenue
Murrieta, CA 92562

Inquiry Number: 6756783.2s

November 18, 2021

The EDR Radius Map™ Report with GeoCheck®



6 Armstrong Road, 4th floor
Shelton, CT 06484
Toll Free: 800.352.0050
www.edrnet.com

TABLE OF CONTENTS

<u>SECTION</u>	<u>PAGE</u>
Executive Summary	ES1
Overview Map	2
Detail Map	3
Map Findings Summary	4
Map Findings	9
Orphan Summary	313
Government Records Searched/Data Currency Tracking	GR-1
 <u>GEOCHECK ADDENDUM</u>	
Physical Setting Source Addendum	A-1
Physical Setting Source Summary	A-2
Physical Setting SSURGO Soil Map	A-5
Physical Setting Source Map	A-22
Physical Setting Source Map Findings	A-24
Physical Setting Source Records Searched	PSGR-1

Thank you for your business.
Please contact EDR at 1-800-352-0050
with any questions or comments.

Disclaimer - Copyright and Trademark Notice

This Report contains certain information obtained from a variety of public and other sources reasonably available to Environmental Data Resources, Inc. It cannot be concluded from this Report that coverage information for the target and surrounding properties does not exist from other sources. **NO WARRANTY EXPRESSED OR IMPLIED, IS MADE WHATSOEVER IN CONNECTION WITH THIS REPORT. ENVIRONMENTAL DATA RESOURCES, INC. SPECIFICALLY DISCLAIMS THE MAKING OF ANY SUCH WARRANTIES, INCLUDING WITHOUT LIMITATION, MERCHANTABILITY OR FITNESS FOR A PARTICULAR USE OR PURPOSE. ALL RISK IS ASSUMED BY THE USER. IN NO EVENT SHALL ENVIRONMENTAL DATA RESOURCES, INC. BE LIABLE TO ANYONE, WHETHER ARISING OUT OF ERRORS OR OMISSIONS, NEGLIGENCE, ACCIDENT OR ANY OTHER CAUSE, FOR ANY LOSS OF DAMAGE, INCLUDING, WITHOUT LIMITATION, SPECIAL, INCIDENTAL, CONSEQUENTIAL, OR EXEMPLARY DAMAGES. ANY LIABILITY ON THE PART OF ENVIRONMENTAL DATA RESOURCES, INC. IS STRICTLY LIMITED TO A REFUND OF THE AMOUNT PAID FOR THIS REPORT.** Purchaser accepts this Report "AS IS". Any analyses, estimates, ratings, environmental risk levels or risk codes provided in this Report are provided for illustrative purposes only, and are not intended to provide, nor should they be interpreted as providing any facts regarding, or prediction or forecast of, any environmental risk for any property. Only a Phase I Environmental Site Assessment performed by an environmental professional can provide information regarding the environmental risk for any property. Additionally, the information provided in this Report is not to be construed as legal advice.

Copyright 2020 by Environmental Data Resources, Inc. All rights reserved. Reproduction in any media or format, in whole or in part, of any report or map of Environmental Data Resources, Inc., or its affiliates, is prohibited without prior written permission.

EDR and its logos (including Sanborn and Sanborn Map) are trademarks of Environmental Data Resources, Inc. or its affiliates. All other trademarks used herein are the property of their respective owners.

EXECUTIVE SUMMARY

A search of available environmental records was conducted by Environmental Data Resources, Inc (EDR). The report was designed to assist parties seeking to meet the search requirements of EPA's Standards and Practices for All Appropriate Inquiries (40 CFR Part 312), the ASTM Standard Practice for Environmental Site Assessments (E 1527-13), the ASTM Standard Practice for Environmental Site Assessments for Forestland or Rural Property (E 2247-16), the ASTM Standard Practice for Limited Environmental Due Diligence: Transaction Screen Process (E 1528-14) or custom requirements developed for the evaluation of environmental risk associated with a parcel of real estate.

TARGET PROPERTY INFORMATION

ADDRESS

MURRIETA HOT SPRINGS ROAD/JEFFERSON AVENUE
MURRIETA, CA 92562

COORDINATES

Latitude (North): 33.5498250 - 33° 32' 59.37"
Longitude (West): 117.1965250 - 117° 11' 47.49"
Universal Transverse Mercator: Zone 11
UTM X (Meters): 481755.8
UTM Y (Meters): 3712067.5
Elevation: 1079 ft. above sea level

USGS TOPOGRAPHIC MAP ASSOCIATED WITH TARGET PROPERTY

Target Property Map: 12014848 MURRIETA, CA
Version Date: 2018

AERIAL PHOTOGRAPHY IN THIS REPORT

Portions of Photo from: 20140603, 20140530
Source: USDA

MAPPED SITES SUMMARY

Target Property Address:
MURRIETA HOT SPRINGS ROAD/JEFFERSON AVENUE
MURRIETA, CA 92562

Click on Map ID to see full detail.

MAP ID	SITE NAME	ADDRESS	DATABASE ACRONYMS	RELATIVE ELEVATION	DIST (ft. & mi.) DIRECTION
1	MURRIETA CREEK LEVEE	BROWN STREET AT WASH	CIWQS, CERS	Lower	1 ft.
2	LINE D AND LINE D-1	NORTH OF INTERSECTIO	CIWQS, CERS	Lower	1 ft.
A3	MURRIETA APTS 492 40		AST, WDS	Higher	69, 0.013, WNW
A4	RIVERSIDE COUNTY TRA	25315 JEFFERSON	RCRA NonGen / NLR	Higher	105, 0.020, West
A5	MURRIETA ROAD YARD	25315 JEFFERSON AVE	HIST UST	Higher	105, 0.020, West
A6	SOUTHWEST ABOP COLLE	25315 JEFFERSON AVE	CERS HAZ WASTE, HAZNET, CERS	Higher	105, 0.020, West
A7	MURRIETA ABOP FACILI	25315 JEFFERSON AVE	RCRA NonGen / NLR	Higher	105, 0.020, West
A8	COUNTY ROAD DEPT - M	25315 JEFFERSON AVE	SWEEPS UST, CA FID UST	Higher	105, 0.020, West
A9	MURRIETA MAINTENANCE	25315 JEFFERSON AVE.	SWF/LF, CERS	Higher	105, 0.020, West
B10	7-ELEVEN INC #33062	41260 MURRIETA HOT S	UST	Higher	483, 0.091, NNE
B11	7 ELEVEN OF MURRIETA	41260 MURRIETA HOT S	EDR Hist Auto	Higher	483, 0.091, NNE
B12	7 ELEVEN #33062	41260 MURRIETA HOT S	UST	Higher	483, 0.091, NNE
B13	7 ELEVEN #33062	41260 MURRIETA HOT S	RCRA NonGen / NLR	Higher	483, 0.091, NNE
14	SALONCENTRIC	25285 MADISON AVE ST	RCRA NonGen / NLR	Higher	545, 0.103, North
15	MURRIETA DENTAL CORP	25395 MADISON	RCRA NonGen / NLR	Higher	661, 0.125, NNE
C16	JACKSONS FOOD STORES	25336 MADISON AVE	RCRA NonGen / NLR	Higher	770, 0.146, North
C17	TESORO SHELL 68569	25336 MADISON AVE	RCRA NonGen / NLR	Higher	770, 0.146, North
C18	TEXACO STAR MART	25336 MADISON AVE	UST	Higher	770, 0.146, North
C19	SHELL SERVICE STATIO	25336 MADISON	RCRA NonGen / NLR, HAZNET, HWTS	Higher	770, 0.146, North
C20	TESORO SOUTH COAST C	25336 MADISON AVE	RCRA NonGen / NLR	Higher	770, 0.146, North
C21	SHELL SERVICE STATIO	25336 MADISON	LUST, FINDS, ECHO, Cortese, CERS	Higher	770, 0.146, North
C22	POPEYES CHICKEN #420	25336 MADISON AVE	CERS HAZ WASTE, CERS TANKS, HAZNET, CERS, HWTS	Higher	770, 0.146, North
D23	CARMAX #6002	25560 MADISON AVE	CERS HAZ WASTE, CERS TANKS, HAZNET, CERS, HWTS	Higher	791, 0.150, East
D24	CAR MAX #6002	25560 MADISON AVE	RCRA-LQG, FINDS, ECHO	Higher	791, 0.150, East
D25	DENT WIZARD INTERNAT	25560 MADISON AVE	RCRA NonGen / NLR	Higher	791, 0.150, East
D26	CARMAX #6002	25560 MADISON AVE	UST	Higher	791, 0.150, East
E27	BIG 5 SPORTING GOODS	25274 MADISON AVE	RCRA NonGen / NLR	Higher	1085, 0.205, North
E28	BIG 5 SPORTING GOODS	25274 MADISON AVE	CERS HAZ WASTE, HAZNET, CERS, HWTS	Higher	1085, 0.205, North
E29	99 CENTS ONLY STORES	25270 MADISON AVE	RCRA NonGen / NLR	Higher	1106, 0.209, North
E30	99 CENTS ONLY STORES	25270 MADISON AVE	CERS HAZ WASTE, HAZNET, CERS, HWTS	Higher	1106, 0.209, North
F31	WAL-MART STORE #2952	41200 MURRIETA HOT S	AST	Higher	1119, 0.212, NE
F32	WALMART #2952	41200 MURRIETA HOT S	RCRA-SQG, AST, CERS HAZ WASTE, CERS TANKS, CERS	Higher	1119, 0.212, NE
33	PARAGON FRAMING INC	25225 JEFFERSON AVE	RCRA NonGen / NLR	Higher	1144, 0.217, WNW
G34	CARDENAS MARKETS #32	25310 MADISON AVE	RCRA NonGen / NLR	Higher	1162, 0.220, North
G35	CARDENAS MARKETS #32	25310 MADISON AVE	CERS HAZ WASTE, HAZNET, CERS, HWTS	Higher	1162, 0.220, North
G36	CARDENAS MARKETS #32	25310 MADISON AVE	RCRA NonGen / NLR	Higher	1162, 0.220, North
E37	PNS BIG LOTS #4278	25260 MADISON AVE	CERS HAZ WASTE, HAZNET, CERS, HWTS	Higher	1196, 0.227, North
E38	PNS BIG LOTS #4278	25260 MADISON AVE	RCRA NonGen / NLR	Higher	1196, 0.227, North
H39	MANGO MOTORS MURRIET	25185 MADISON AVENUE	RCRA-VSQQ	Higher	1296, 0.245, NNW

MAPPED SITES SUMMARY

Target Property Address:
MURRIETA HOT SPRINGS ROAD/JEFFERSON AVENUE
MURRIETA, CA 92562

Click on Map ID to see full detail.

MAP ID	SITE NAME	ADDRESS	DATABASE ACRONYMS	RELATIVE ELEVATION	DIST (ft. & mi.) DIRECTION
H40	AMERICAN TIRE DEPOT	25185 MADISON AVE	CERS HAZ WASTE, HAZNET, CERS, HWTS	Higher	1296, 0.245, NNW
H41	AMERICAN TIRE DEPOT	25185 MADISON AVE	RCRA NonGen / NLR	Higher	1296, 0.245, NNW
G42	PETSMART #0129	25290 MADISON AVE	CERS HAZ WASTE, CERS	Higher	1312, 0.248, North
G43	BANFIELD PET HOSPITA	25290 MADISON AVE	RCRA NonGen / NLR	Higher	1312, 0.248, North
G44	PETSMART #0129	25290 MADISON AVE	RCRA NonGen / NLR	Higher	1312, 0.248, North
45	REGIONAL LEARNING CE	41350 GUAVA STREET	ENVIROSTOR, SCH, CERS	Higher	1398, 0.265, ESE
I46	MURRIETTA CREATIVE A	41885 IVY STREET	ENVIROSTOR	Higher	3484, 0.660, WNW
I47	MURRIETA CREATIVE AC	41885 IVY STREET	ENVIROSTOR	Higher	3514, 0.666, WNW
48	HIGH SCHOOL NO. 3 LO	MONROE AVENUE	ENVIROSTOR, SCH	Higher	4646, 0.880, North

EXECUTIVE SUMMARY

TARGET PROPERTY SEARCH RESULTS

The target property was not listed in any of the databases searched by EDR.

DATABASES WITH NO MAPPED SITES

No mapped sites were found in EDR's search of available ("reasonably ascertainable ") government records either on the target property or within the search radius around the target property for the following databases:

STANDARD ENVIRONMENTAL RECORDS

Federal NPL site list

NPL..... National Priority List
Proposed NPL..... Proposed National Priority List Sites
NPL LIENS..... Federal Superfund Liens

Federal Delisted NPL site list

Delisted NPL..... National Priority List Deletions

Federal CERCLIS list

FEDERAL FACILITY..... Federal Facility Site Information listing
SEMS..... Superfund Enterprise Management System

Federal CERCLIS NFRAP site list

SEMS-ARCHIVE..... Superfund Enterprise Management System Archive

Federal RCRA CORRACTS facilities list

CORRACTS..... Corrective Action Report

Federal RCRA non-CORRACTS TSD facilities list

RCRA-TSDF..... RCRA - Treatment, Storage and Disposal

Federal institutional controls / engineering controls registries

LUCIS..... Land Use Control Information System
US ENG CONTROLS..... Engineering Controls Sites List
US INST CONTROLS..... Institutional Controls Sites List

Federal ERNS list

ERNS..... Emergency Response Notification System

State- and tribal - equivalent NPL

RESPONSE..... State Response Sites

EXECUTIVE SUMMARY

State and tribal leaking storage tank lists

INDIAN LUST..... Leaking Underground Storage Tanks on Indian Land
CPS-SLIC..... Statewide SLIC Cases

State and tribal registered storage tank lists

FEMA UST..... Underground Storage Tank Listing
INDIAN UST..... Underground Storage Tanks on Indian Land

State and tribal voluntary cleanup sites

INDIAN VCP..... Voluntary Cleanup Priority Listing
VCP..... Voluntary Cleanup Program Properties

State and tribal Brownfields sites

BROWNFIELDS..... Considered Brownfields Sites Listing

ADDITIONAL ENVIRONMENTAL RECORDS

Local Brownfield lists

US BROWNFIELDS..... A Listing of Brownfields Sites

Local Lists of Landfill / Solid Waste Disposal Sites

WMUDS/SWAT..... Waste Management Unit Database
SWRCY..... Recycler Database
HAULERS..... Registered Waste Tire Haulers Listing
INDIAN ODI..... Report on the Status of Open Dumps on Indian Lands
DEBRIS REGION 9..... Torres Martinez Reservation Illegal Dump Site Locations
ODI..... Open Dump Inventory
IHS OPEN DUMPS..... Open Dumps on Indian Land

Local Lists of Hazardous waste / Contaminated Sites

US HIST CDL..... Delisted National Clandestine Laboratory Register
HIST Cal-Sites..... Historical Calsites Database
SCH..... School Property Evaluation Program
CDL..... Clandestine Drug Labs
Toxic Pits..... Toxic Pits Cleanup Act Sites
US CDL..... National Clandestine Laboratory Register
AQUEOUS FOAM..... Former Fire Training Facility Assessments Listing
PFAS..... PFAS Contamination Site Location Listing

Local Land Records

LIENS..... Environmental Liens Listing
LIENS 2..... CERCLA Lien Information
DEED..... Deed Restriction Listing

Records of Emergency Release Reports

HMIRS..... Hazardous Materials Information Reporting System

EXECUTIVE SUMMARY

CHMIRS.....	California Hazardous Material Incident Report System
LDS.....	Land Disposal Sites Listing
MCS.....	Military Cleanup Sites Listing
SPILLS 90.....	SPILLS 90 data from FirstSearch

Other Ascertainable Records

FUDS.....	Formerly Used Defense Sites
DOD.....	Department of Defense Sites
SCRD DRYCLEANERS.....	State Coalition for Remediation of Drycleaners Listing
US FIN ASSUR.....	Financial Assurance Information
EPA WATCH LIST.....	EPA WATCH LIST
2020 COR ACTION.....	2020 Corrective Action Program List
TSCA.....	Toxic Substances Control Act
TRIS.....	Toxic Chemical Release Inventory System
SSTS.....	Section 7 Tracking Systems
ROD.....	Records Of Decision
RMP.....	Risk Management Plans
RAATS.....	RCRA Administrative Action Tracking System
PRP.....	Potentially Responsible Parties
PADS.....	PCB Activity Database System
ICIS.....	Integrated Compliance Information System
FTTS.....	FIFRA/ TSCA Tracking System - FIFRA (Federal Insecticide, Fungicide, & Rodenticide Act)/TSCA (Toxic Substances Control Act)
MLTS.....	Material Licensing Tracking System
COAL ASH DOE.....	Steam-Electric Plant Operation Data
COAL ASH EPA.....	Coal Combustion Residues Surface Impoundments List
PCB TRANSFORMER.....	PCB Transformer Registration Database
RADINFO.....	Radiation Information Database
HIST FTTS.....	FIFRA/TSCA Tracking System Administrative Case Listing
DOT OPS.....	Incident and Accident Data
CONSENT.....	Superfund (CERCLA) Consent Decrees
INDIAN RESERV.....	Indian Reservations
FUSRAP.....	Formerly Utilized Sites Remedial Action Program
UMTRA.....	Uranium Mill Tailings Sites
LEAD SMELTERS.....	Lead Smelter Sites
US AIRS.....	Aerometric Information Retrieval System Facility Subsystem
US MINES.....	Mines Master Index File
ABANDONED MINES.....	Abandoned Mines
FINDS.....	Facility Index System/Facility Registry System
DOCKET HWC.....	Hazardous Waste Compliance Docket Listing
UXO.....	Unexploded Ordnance Sites
ECHO.....	Enforcement & Compliance History Information
FUELS PROGRAM.....	EPA Fuels Program Registered Listing
CA BOND EXP. PLAN.....	Bond Expenditure Plan
CUPA Listings.....	CUPA Resources List
DRYCLEANERS.....	Cleaner Facilities
EMI.....	Emissions Inventory Data
ENF.....	Enforcement Action Listing
Financial Assurance.....	Financial Assurance Information Listing
HAZNET.....	Facility and Manifest Data
ICE.....	ICE
HIST CORTESE.....	Hazardous Waste & Substance Site List
HWP.....	EnviroStor Permitted Facilities Listing
HWT.....	Registered Hazardous Waste Transporter Database

EXECUTIVE SUMMARY

MINES.....	Mines Site Location Listing
MWMP.....	Medical Waste Management Program Listing
NPDES.....	NPDES Permits Listing
PEST LIC.....	Pesticide Regulation Licenses Listing
PROC.....	Certified Processors Database
Notify 65.....	Proposition 65 Records
UIC.....	UIC Listing
UIC GEO.....	UIC GEO (GEOTRACKER)
WASTEWATER PITS.....	Oil Wastewater Pits Listing
WDS.....	Waste Discharge System
WIP.....	Well Investigation Program Case List
MILITARY PRIV SITES.....	MILITARY PRIV SITES (GEOTRACKER)
PROJECT.....	PROJECT (GEOTRACKER)
WDR.....	Waste Discharge Requirements Listing
NON-CASE INFO.....	NON-CASE INFO (GEOTRACKER)
OTHER OIL GAS.....	OTHER OIL & GAS (GEOTRACKER)
PROD WATER PONDS.....	PROD WATER PONDS (GEOTRACKER)
SAMPLING POINT.....	SAMPLING POINT (GEOTRACKER)
WELL STIM PROJ.....	Well Stimulation Project (GEOTRACKER)
MINES MRDS.....	Mineral Resources Data System
HWTS.....	Hazardous Waste Tracking System

EDR HIGH RISK HISTORICAL RECORDS

EDR Exclusive Records

EDR MGP.....	EDR Proprietary Manufactured Gas Plants
EDR Hist Cleaner.....	EDR Exclusive Historical Cleaners

EDR RECOVERED GOVERNMENT ARCHIVES

Exclusive Recovered Govt. Archives

RGA LF.....	Recovered Government Archive Solid Waste Facilities List
RGA LUST.....	Recovered Government Archive Leaking Underground Storage Tank

SURROUNDING SITES: SEARCH RESULTS

Surrounding sites were identified in the following databases.

Elevations have been determined from the USGS Digital Elevation Model and should be evaluated on a relative (not an absolute) basis. Relative elevation information between sites of close proximity should be field verified. Sites with an elevation equal to or higher than the target property have been differentiated below from sites with an elevation lower than the target property.

Page numbers and map identification numbers refer to the EDR Radius Map report where detailed data on individual sites can be reviewed.

Sites listed in ***bold italics*** are in multiple databases.

Unmappable (orphan) sites are not considered in the foregoing analysis.

EXECUTIVE SUMMARY

STANDARD ENVIRONMENTAL RECORDS

Federal RCRA generators list

RCRA-LQG: RCRAInfo is EPA's comprehensive information system, providing access to data supporting the Resource Conservation and Recovery Act (RCRA) of 1976 and the Hazardous and Solid Waste Amendments (HSWA) of 1984. The database includes selective information on sites which generate, transport, store, treat and/or dispose of hazardous waste as defined by the Resource Conservation and Recovery Act (RCRA). Large quantity generators (LQGs) generate over 1,000 kilograms (kg) of hazardous waste, or over 1 kg of acutely hazardous waste per month.

A review of the RCRA-LQG list, as provided by EDR, and dated 09/13/2021 has revealed that there is 1 RCRA-LQG site within approximately 0.25 miles of the target property.

<u>Equal/Higher Elevation</u>	<u>Address</u>	<u>Direction / Distance</u>	<u>Map ID</u>	<u>Page</u>
CAR MAX #6002 EPA ID:: CAR000267948	25560 MADISON AVE	E 1/8 - 1/4 (0.150 mi.)	D24	171

RCRA-SQG: RCRAInfo is EPA's comprehensive information system, providing access to data supporting the Resource Conservation and Recovery Act (RCRA) of 1976 and the Hazardous and Solid Waste Amendments (HSWA) of 1984. The database includes selective information on sites which generate, transport, store, treat and/or dispose of hazardous waste as defined by the Resource Conservation and Recovery Act (RCRA). Small quantity generators (SQGs) generate between 100 kg and 1,000 kg of hazardous waste per month.

A review of the RCRA-SQG list, as provided by EDR, and dated 09/13/2021 has revealed that there is 1 RCRA-SQG site within approximately 0.25 miles of the target property.

<u>Equal/Higher Elevation</u>	<u>Address</u>	<u>Direction / Distance</u>	<u>Map ID</u>	<u>Page</u>
WALMART #2952 EPA ID:: CAR000205732	41200 MURRIETA HOT S	NE 1/8 - 1/4 (0.212 mi.)	F32	223

RCRA-VSQG: RCRAInfo is EPA's comprehensive information system, providing access to data supporting the Resource Conservation and Recovery Act (RCRA) of 1976 and the Hazardous and Solid Waste Amendments (HSWA) of 1984. The database includes selective information on sites which generate, transport, store, treat and/or dispose of hazardous waste as defined by the Resource Conservation and Recovery Act (RCRA). Very small quantity generators (VSQGs) generate less than 100 kg of hazardous waste, or less than 1 kg of acutely hazardous waste per month.

A review of the RCRA-VSQG list, as provided by EDR, and dated 09/13/2021 has revealed that there is 1 RCRA-VSQG site within approximately 0.25 miles of the target property.

<u>Equal/Higher Elevation</u>	<u>Address</u>	<u>Direction / Distance</u>	<u>Map ID</u>	<u>Page</u>
MANGO MOTORS MURRIET	25185 MADISON AVENUE	NNW 1/8 - 1/4 (0.245 mi.)	H39	276

EXECUTIVE SUMMARY

State- and tribal - equivalent CERCLIS

ENVIROSTOR: The Department of Toxic Substances Control's (DTSC's) Site Mitigation and Brownfields Reuse Program's (SMBRP's) EnviroStor database identifies sites that have known contamination or sites for which there may be reasons to investigate further. The database includes the following site types: Federal Superfund sites (National Priorities List (NPL)); State Response, including Military Facilities and State Superfund; Voluntary Cleanup; and School sites. EnviroStor provides similar information to the information that was available in CalSites, and provides additional site information, including, but not limited to, identification of formerly-contaminated properties that have been released for reuse, properties where environmental deed restrictions have been recorded to prevent inappropriate land uses, and risk characterization information that is used to assess potential impacts to public health and the environment at contaminated sites.

A review of the ENVIROSTOR list, as provided by EDR, and dated 07/22/2021 has revealed that there are 4 ENVIROSTOR sites within approximately 1 mile of the target property.

<u>Equal/Higher Elevation</u>	<u>Address</u>	<u>Direction / Distance</u>	<u>Map ID</u>	<u>Page</u>
REGIONAL LEARNING CE Facility Id: 33650017 Status: No Action Required	41350 GUAVA STREET	ESE 1/4 - 1/2 (0.265 mi.)	45	304
MURRIETTA CREATIVE A Facility Id: 33350013 Status: Refer: Other Agency	41885 IVY STREET	WNW 1/2 - 1 (0.660 mi.)	I46	307
MURRIETA CREATIVE AC Facility Id: 60001704 Status: Refer: Other Agency	41885 IVY STREET	WNW 1/2 - 1 (0.666 mi.)	I47	309
HIGH SCHOOL NO. 3 LO Facility Id: 33880006 Status: No Further Action	MONROE AVENUE	N 1/2 - 1 (0.880 mi.)	48	310

State and tribal landfill and/or solid waste disposal site lists

SWF/LF: The Solid Waste Facilities/Landfill Sites records typically contain an inventory of solid waste disposal facilities or landfills in a particular state. The data come from the Integrated Waste Management Board's Solid Waste Information System (SWIS) database.

A review of the SWF/LF list, as provided by EDR, has revealed that there is 1 SWF/LF site within approximately 0.5 miles of the target property.

<u>Equal/Higher Elevation</u>	<u>Address</u>	<u>Direction / Distance</u>	<u>Map ID</u>	<u>Page</u>
MURRIETA MAINTENANCE Database: SWF/LF (SWIS), Date of Government Version: 08/09/2021 Facility ID: 33-AA-0341 Operational Status: Active Regulation Status: Notification	25315 JEFFERSON AVE.	W 0 - 1/8 (0.020 mi.)	A9	75

EXECUTIVE SUMMARY

State and tribal leaking storage tank lists

LUST: Leaking Underground Storage Tank (LUST) Sites included in GeoTracker. GeoTracker is the Water Boards data management system for sites that impact, or have the potential to impact, water quality in California, with emphasis on groundwater.

A review of the LUST list, as provided by EDR, has revealed that there is 1 LUST site within approximately 0.5 miles of the target property.

<u>Equal/Higher Elevation</u>	<u>Address</u>	<u>Direction / Distance</u>	<u>Map ID</u>	<u>Page</u>
SHELL SERVICE STATIO Database: LUST, Date of Government Version: 06/03/2021 Status: Completed - Case Closed Global Id: T0606553648	25336 MADISON	N 1/8 - 1/4 (0.146 mi.)	C21	110

State and tribal registered storage tank lists

UST: The Underground Storage Tank database contains registered USTs. USTs are regulated under Subtitle I of the Resource Conservation and Recovery Act (RCRA). The data come from the State Water Resources Control Board's Hazardous Substance Storage Container Database.

A review of the UST list, as provided by EDR, has revealed that there are 4 UST sites within approximately 0.25 miles of the target property.

<u>Equal/Higher Elevation</u>	<u>Address</u>	<u>Direction / Distance</u>	<u>Map ID</u>	<u>Page</u>
7-ELEVEN INC #33062 Database: UST, Date of Government Version: 06/03/2021	41260 MURRIETA HOT S	NNE 0 - 1/8 (0.091 mi.)	B10	80
7 ELEVEN #33062 Database: RIVERSIDE CO. UST, Date of Government Version: 06/29/2021	41260 MURRIETA HOT S	NNE 0 - 1/8 (0.091 mi.)	B12	81
TEXACO STAR MART Database: UST, Date of Government Version: 06/03/2021 Database: RIVERSIDE CO. UST, Date of Government Version: 06/29/2021 Facility Id: 752	25336 MADISON AVE	N 1/8 - 1/4 (0.146 mi.)	C18	94
CARMAX #6002 Database: UST, Date of Government Version: 06/03/2021 Database: RIVERSIDE CO. UST, Date of Government Version: 06/29/2021 Facility Id: FA0047212	25560 MADISON AVE	E 1/8 - 1/4 (0.150 mi.)	D26	179

AST: A listing of aboveground storage tank petroleum storage tank locations.

A review of the AST list, as provided by EDR, has revealed that there are 3 AST sites within approximately 0.25 miles of the target property.

<u>Equal/Higher Elevation</u>	<u>Address</u>	<u>Direction / Distance</u>	<u>Map ID</u>	<u>Page</u>
MURRIETA APTS 492 40 Database: AST, Date of Government Version: 07/06/2016		WNW 0 - 1/8 (0.013 mi.)	A3	10
WAL-MART STORE #2952 Database: AST, Date of Government Version: 07/06/2016	41200 MURRIETA HOT S	NE 1/8 - 1/4 (0.212 mi.)	F31	222
WALMART #2952 Database: AST, Date of Government Version: 07/06/2016	41200 MURRIETA HOT S	NE 1/8 - 1/4 (0.212 mi.)	F32	223

EXECUTIVE SUMMARY

ADDITIONAL ENVIRONMENTAL RECORDS

Local Lists of Hazardous waste / Contaminated Sites

CERS HAZ WASTE: List of sites in the California Environmental Protection Agency (CalEPA) Regulated Site Portal which fall under the Hazardous Chemical Management, Hazardous Waste Onsite Treatment, Household Hazardous Waste Collection, Hazardous Waste Generator, and RCRA LQ HW Generator programs.

A review of the CERS HAZ WASTE list, as provided by EDR, and dated 07/15/2021 has revealed that there are 10 CERS HAZ WASTE sites within approximately 0.25 miles of the target property.

<u>Equal/Higher Elevation</u>	<u>Address</u>	<u>Direction / Distance</u>	<u>Map ID</u>	<u>Page</u>
SOUTHWEST ABOP COLLE	25315 JEFFERSON AVE	W 0 - 1/8 (0.020 mi.)	A6	15
POPEYES CHICKEN #420	25336 MADISON AVE	N 1/8 - 1/4 (0.146 mi.)	C22	116
CARMAX #6002	25560 MADISON AVE	E 1/8 - 1/4 (0.150 mi.)	D23	150
BIG 5 SPORTING GOODS	25274 MADISON AVE	N 1/8 - 1/4 (0.205 mi.)	E28	182
99 CENTS ONLY STORES	25270 MADISON AVE	N 1/8 - 1/4 (0.209 mi.)	E30	191
WALMART #2952	41200 MURRIETA HOT S	NE 1/8 - 1/4 (0.212 mi.)	F32	223
CARDENAS MARKETS #32	25310 MADISON AVE	N 1/8 - 1/4 (0.220 mi.)	G35	240
PNS BIG LOTS #4278	25260 MADISON AVE	N 1/8 - 1/4 (0.227 mi.)	E37	257
AMERICAN TIRE DEPOT	25185 MADISON AVE	NNW 1/8 - 1/4 (0.245 mi.)	H40	279
PETSMART #0129	25290 MADISON AVE	N 1/8 - 1/4 (0.248 mi.)	G42	294

Local Lists of Registered Storage Tanks

SWEEPS UST: Statewide Environmental Evaluation and Planning System. This underground storage tank listing was updated and maintained by a company contacted by the SWRCB in the early 1990's. The listing is no longer updated or maintained. The local agency is the contact for more information on a site on the SWEEPS list.

A review of the SWEEPS UST list, as provided by EDR, and dated 06/01/1994 has revealed that there is 1 SWEEPS UST site within approximately 0.25 miles of the target property.

<u>Equal/Higher Elevation</u>	<u>Address</u>	<u>Direction / Distance</u>	<u>Map ID</u>	<u>Page</u>
COUNTY ROAD DEPT - M Status: A Tank Status: A Comp Number: 65524	25315 JEFFERSON AVE	W 0 - 1/8 (0.020 mi.)	A8	74

HIST UST: Historical UST Registered Database.

A review of the HIST UST list, as provided by EDR, and dated 10/15/1990 has revealed that there is 1 HIST UST site within approximately 0.25 miles of the target property.

<u>Equal/Higher Elevation</u>	<u>Address</u>	<u>Direction / Distance</u>	<u>Map ID</u>	<u>Page</u>
MURRIETA ROAD YARD Facility Id: 00000065524	25315 JEFFERSON AVE	W 0 - 1/8 (0.020 mi.)	A5	14

EXECUTIVE SUMMARY

CERS TANKS: List of sites in the California Environmental Protection Agency (CalEPA) Regulated Site Portal which fall under the Aboveground Petroleum Storage and Underground Storage Tank regulatory programs.

A review of the CERS TANKS list, as provided by EDR, and dated 07/15/2021 has revealed that there are 3 CERS TANKS sites within approximately 0.25 miles of the target property.

<u>Equal/Higher Elevation</u>	<u>Address</u>	<u>Direction / Distance</u>	<u>Map ID</u>	<u>Page</u>
POPEYES CHICKEN #420	25336 MADISON AVE	N 1/8 - 1/4 (0.146 mi.)	C22	116
CARMAX #6002	25560 MADISON AVE	E 1/8 - 1/4 (0.150 mi.)	D23	150
WALMART #2952	41200 MURRIETA HOT S	NE 1/8 - 1/4 (0.212 mi.)	F32	223

CA FID UST: The Facility Inventory Database contains active and inactive underground storage tank locations. The source is the State Water Resource Control Board.

A review of the CA FID UST list, as provided by EDR, and dated 10/31/1994 has revealed that there is 1 CA FID UST site within approximately 0.25 miles of the target property.

<u>Equal/Higher Elevation</u>	<u>Address</u>	<u>Direction / Distance</u>	<u>Map ID</u>	<u>Page</u>
COUNTY ROAD DEPT - M Facility Id: 33003612 Status: A	25315 JEFFERSON AVE	W 0 - 1/8 (0.020 mi.)	A8	74

Other Ascertainable Records

RCRA NonGen / NLR: RCRAInfo is EPA's comprehensive information system, providing access to data supporting the Resource Conservation and Recovery Act (RCRA) of 1976 and the Hazardous and Solid Waste Amendments (HSWA) of 1984. The database includes selective information on sites which generate, transport, store, treat and/or dispose of hazardous waste as defined by the Resource Conservation and Recovery Act (RCRA). Non-Generators do not presently generate hazardous waste.

A review of the RCRA NonGen / NLR list, as provided by EDR, and dated 09/13/2021 has revealed that there are 19 RCRA NonGen / NLR sites within approximately 0.25 miles of the target property.

<u>Equal/Higher Elevation</u>	<u>Address</u>	<u>Direction / Distance</u>	<u>Map ID</u>	<u>Page</u>
RIVERSIDE COUNTY TRA EPA ID:: CAL000026346	25315 JEFFERSON	W 0 - 1/8 (0.020 mi.)	A4	12
MURRIETA ABOP FACILI EPA ID:: CAH111001183	25315 JEFFERSON AVE	W 0 - 1/8 (0.020 mi.)	A7	72
7 ELEVEN #33062 EPA ID:: CAL000259907	41260 MURRIETA HOT S	NNE 0 - 1/8 (0.091 mi.)	B13	81
SALONCENTRIC EPA ID:: CAL000446604	25285 MADISON AVE ST	N 0 - 1/8 (0.103 mi.)	14	83
MURRIETA DENTAL CORP EPA ID:: CAL000250575	25395 MADISON	NNE 1/8 - 1/4 (0.125 mi.)	15	86
JACKSONS FOOD STORES TESORO SHELL 68569 EPA ID:: CAL000321833	25336 MADISON AVE 25336 MADISON AVE	N 1/8 - 1/4 (0.146 mi.) N 1/8 - 1/4 (0.146 mi.)	C16 C17	88 91
SHELL SERVICE STATIO	25336 MADISON	N 1/8 - 1/4 (0.146 mi.)	C19	95

EXECUTIVE SUMMARY

EPA ID:: CAR000067025				
TESORO SOUTH COAST C DENT WIZARD INTERNAT EPA ID:: CAL000433033	25336 MADISON AVE 25560 MADISON AVE	N 1/8 - 1/4 (0.146 mi.) E 1/8 - 1/4 (0.150 mi.)	C20 D25	108 176
BIG 5 SPORTING GOODS EPA ID:: CAL000410242	25274 MADISON AVE	N 1/8 - 1/4 (0.205 mi.)	E27	179
99 CENTS ONLY STORES EPA ID:: CAL000369815	25270 MADISON AVE	N 1/8 - 1/4 (0.209 mi.)	E29	188
PARAGON FRAMING INC EPA ID:: CAL000432842	25225 JEFFERSON AVE	WNW 1/8 - 1/4 (0.217 mi.)	33	235
CARDENAS MARKETS #32 EPA ID:: CAL000451586	25310 MADISON AVE	N 1/8 - 1/4 (0.220 mi.)	G34	238
CARDENAS MARKETS #32 EPA ID:: CAL000403197	25310 MADISON AVE	N 1/8 - 1/4 (0.220 mi.)	G36	255
PNS BIG LOTS #4278 EPA ID:: CAL000391082	25260 MADISON AVE	N 1/8 - 1/4 (0.227 mi.)	E38	273
AMERICAN TIRE DEPOT EPA ID:: CAL000357947	25185 MADISON AVE	NNW 1/8 - 1/4 (0.245 mi.)	H41	292
BANFIELD PET HOSPITA EPA ID:: CAL000173428	25290 MADISON AVE	N 1/8 - 1/4 (0.248 mi.)	G43	299
PETSMART #0129 EPA ID:: CAL000401525	25290 MADISON AVE	N 1/8 - 1/4 (0.248 mi.)	G44	302

Cortese: The sites for the list are designated by the State Water Resource Control Board (LUST), the Integrated Waste Board (SWF/LS), and the Department of Toxic Substances Control (Cal-Sites).

A review of the Cortese list, as provided by EDR, and dated 06/17/2021 has revealed that there is 1 Cortese site within approximately 0.5 miles of the target property.

<u>Equal/Higher Elevation</u>	<u>Address</u>	<u>Direction / Distance</u>	<u>Map ID</u>	<u>Page</u>
SHELL SERVICE STATIO Cleanup Status: COMPLETED - CASE CLOSED	25336 MADISON	N 1/8 - 1/4 (0.146 mi.)	C21	110

CIWQS: The California Integrated Water Quality System (CIWQS) is a computer system used by the State and Regional Water Quality Control Boards to track information about places of environmental interest, manage permits and other orders, track inspections, and manage violations and enforcement activities.

A review of the CIWQS list, as provided by EDR, and dated 05/19/2021 has revealed that there are 2 CIWQS sites within approximately 0.001 miles of the target property.

<u>Lower Elevation</u>	<u>Address</u>	<u>Direction / Distance</u>	<u>Map ID</u>	<u>Page</u>
MURRIETA CREEK LEVEE	BROWN STREET AT WASH	0 - 1/8 (0.000 mi.)	1	9
LINE D AND LINE D-1	NORTH OF INTERSECTIO	0 - 1/8 (0.000 mi.)	2	9

EXECUTIVE SUMMARY

CERS: The CalEPA Regulated Site Portal database combines data about environmentally regulated sites and facilities in California into a single database. It combines data from a variety of state and federal databases, and provides an overview of regulated activities across the spectrum of environmental programs for any given location in California. These activities include hazardous materials and waste, state and federal cleanups, impacted ground and surface waters, and toxic materials

A review of the CERS list, as provided by EDR, and dated 07/15/2021 has revealed that there are 2 CERS sites within approximately 0.001 miles of the target property.

<u>Lower Elevation</u>	<u>Address</u>	<u>Direction / Distance</u>	<u>Map ID</u>	<u>Page</u>
<i>MURRIETA CREEK LEVEE</i>	<i>BROWN STREET AT WASH</i>	<i>0 - 1/8 (0.000 mi.)</i>	<i>1</i>	<i>9</i>
<i>LINE D AND LINE D-1</i>	<i>NORTH OF INTERSECTIO</i>	<i>0 - 1/8 (0.000 mi.)</i>	<i>2</i>	<i>9</i>

EDR HIGH RISK HISTORICAL RECORDS

EDR Exclusive Records

EDR Hist Auto: EDR has searched selected national collections of business directories and has collected listings of potential gas station/filling station/service station sites that were available to EDR researchers. EDR's review was limited to those categories of sources that might, in EDR's opinion, include gas station/filling station/service station establishments. The categories reviewed included, but were not limited to gas, gas station, gasoline station, filling station, auto, automobile repair, auto service station, service station, etc. This database falls within a category of information EDR classifies as "High Risk Historical Records", or HRHR. EDR's HRHR effort presents unique and sometimes proprietary data about past sites and operations that typically create environmental concerns, but may not show up in current government records searches.

A review of the EDR Hist Auto list, as provided by EDR, has revealed that there is 1 EDR Hist Auto site within approximately 0.125 miles of the target property.

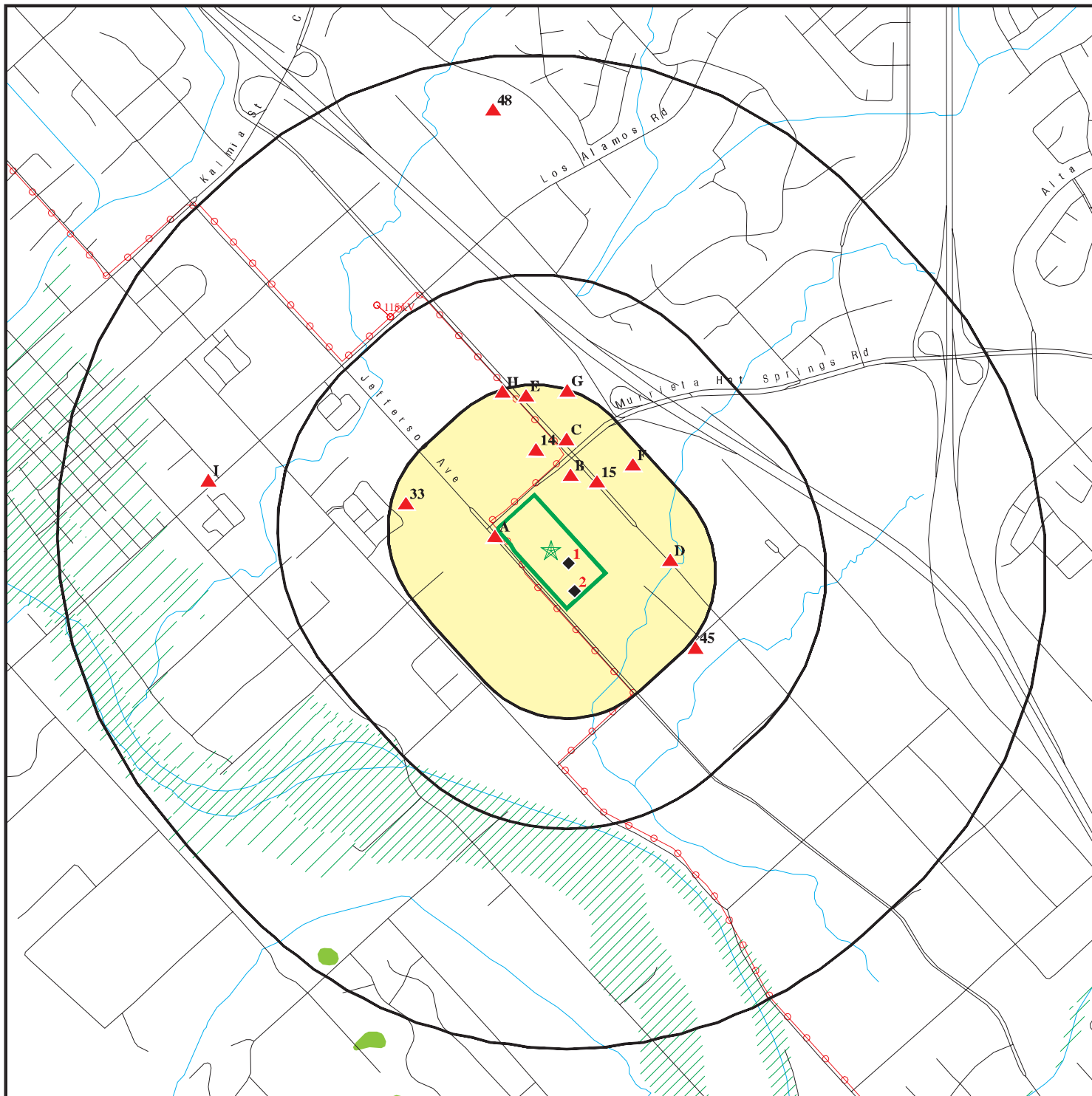
<u>Equal/Higher Elevation</u>	<u>Address</u>	<u>Direction / Distance</u>	<u>Map ID</u>	<u>Page</u>
7 ELEVEN OF MURRIETA	41260 MURRIETA HOT S	NNE 0 - 1/8 (0.091 mi.)	B11	80














EXECUTIVE SUMMARY

Due to poor or inadequate address information, the following sites were not mapped. Count: 31 records.

<u>Site Name</u>	<u>Database(s)</u>
MURRIETA HOT SPRINGS DEVELOPMENT	HAZNET, HWTS
MURRIETA POLICE DEPT	HAZNET, HWTS
POLO CLEANERS	CERS HAZ WASTE
I 15 & MURRIETA HOT SPRINGS RD	CIWQS
MURRIETA CREEK CENTER	CIWQS
MURRIETA 55	CIWQS
NE CORNER MURRIETA HOT SPRINGS	CIWQS
MURRIETA BUSINESS PARK	CIWQS
SAMS CLUB OF MURRIETA CA 4822	CIWQS
MURRIETA 25 & DISPOSAL SITE	CIWQS
MURRIETA CITY TOWN SQUARE	CIWQS
MURRIETA BUSINESS PARK	NPDES, CIWQS
MURRIETA APARTMENTS 492	ENF, CIWQS
MURRIETA WALMART	CIWQS
MURRIETA PLAZA	CIWQS
MURRIETA HOT SPRINGS MADISON	CIWQS
MURRIETA HOT SPRINGS RD	CIWQS
I 15 I215 MURRIETA HOT SPRINGS	CIWQS
PLAZA DE MURRIETA	CIWQS
MURRIETA PLAZA SHELL	CIWQS
MURRIETA PLAZA	CIWQS
MURRIETA 180	CIWQS
HOT SPRINGS CLEANERS	DRYCLEANERS
TOWER CLEANERS INC. HOT SPRINGS CL	DRYCLEANERS
POLO CLEANERS	DRYCLEANERS
POLO CLEANERS, DON DONGSOON MYUNG	DRYCLEANERS
HOT SPRINGS CLEANERS	DRYCLEANERS
MURRIETA STORM DRAIN IMPROVEMENT P	FINDS
MURRIETA CREEK FLOOD CONTROL	FINDS
MURRIETA 180	FINDS
MURRIETA MAINTENANCE YARD	RGA LF

OVERVIEW MAP - 6756783.2S



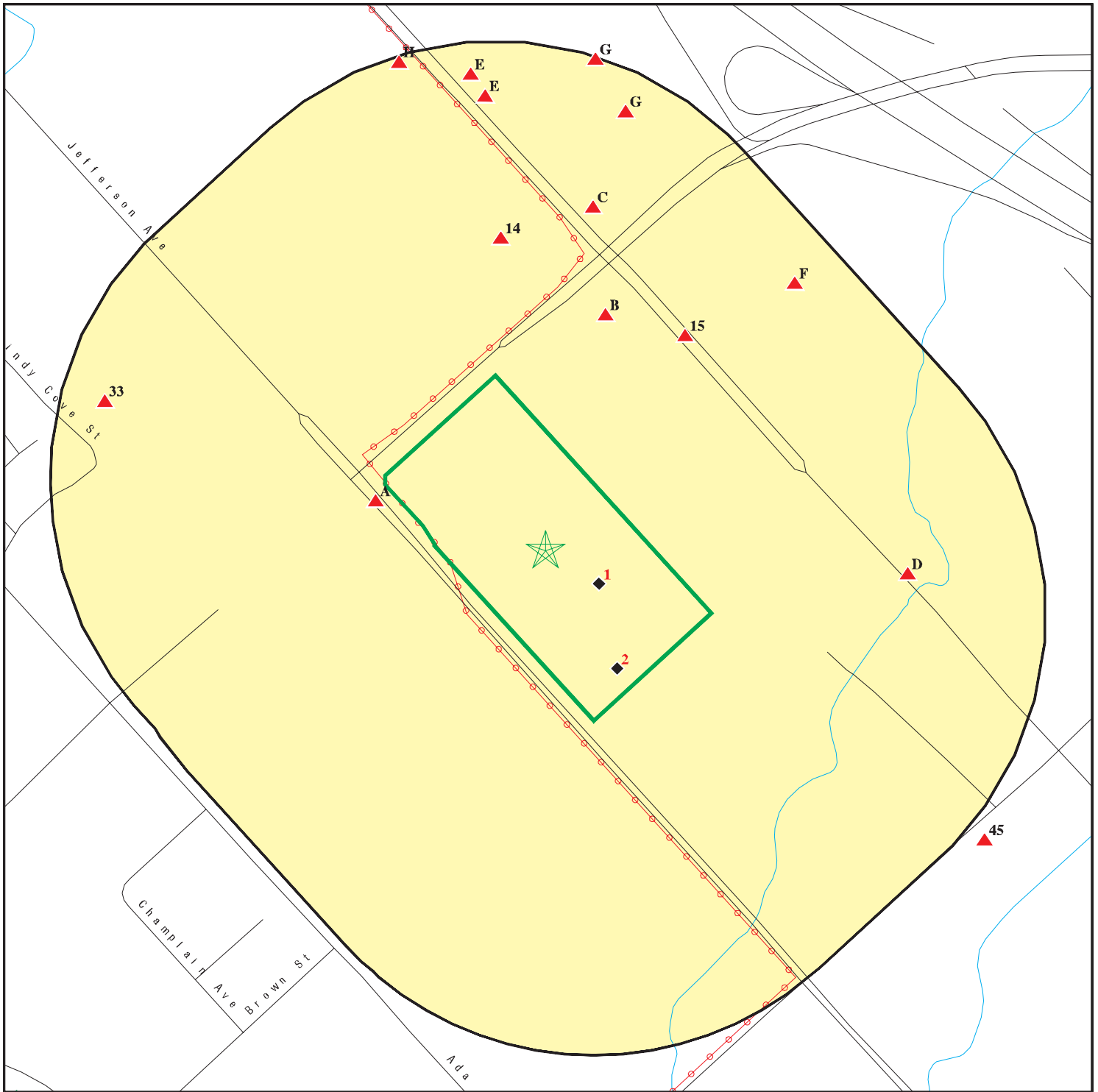
-  Target Property
-  Sites at elevations higher than or equal to the target property
-  Sites at elevations lower than the target property
-  Manufactured Gas Plants
-  National Priority List Sites
-  Dept. Defense Sites
-  Indian Reservations BIA
-  Power transmission lines
-  Special Flood Hazard Area (1%)
-  0.2% Annual Chance Flood Hazard
-  National Wetland Inventory
-  State Wetlands
-  Areas of Concern








This report includes Interactive Map Layers to display and/or hide map information. The legend includes only those icons for the default map view.






SITE NAME: LMC Murrieta
 ADDRESS: Murrieta Hot Springs Road/Jefferson Avenue
 Murrieta CA 92562
 LAT/LONG: 33.549825 / 117.196525

CLIENT: Leighton and Associates, Inc.
 CONTACT: Brynn Mcculloch
 INQUIRY #: 6756783.2s
 DATE: November 18, 2021 3:23 pm

DETAIL MAP - 6756783.2S



-  Target Property
-  Sites at elevations higher than or equal to the target property
-  Sites at elevations lower than the target property
-  Manufactured Gas Plants
-  Sensitive Receptors
-  National Priority List Sites
-  Dept. Defense Sites

-  Indian Reservations BIA
-  Power transmission lines
-  Special Flood Hazard Area (1%)
-  0.2% Annual Chance Flood Hazard
-  Areas of Concern

This report includes Interactive Map Layers to display and/or hide map information. The legend includes only those icons for the default map view.

SITE NAME: LMC Murrieta
 ADDRESS: Murrieta Hot Springs Road/Jefferson Avenue
 Murrieta CA 92562
 LAT/LONG: 33.549825 / 117.196525

CLIENT: Leighton and Associates, Inc.
 CONTACT: Brynn Mcculloch
 INQUIRY #: 6756783.2s
 DATE: November 18, 2021 3:27 pm

MAP FINDINGS SUMMARY

Database	Search Distance (Miles)	Target Property	< 1/8	1/8 - 1/4	1/4 - 1/2	1/2 - 1	> 1	Total Plotted
STANDARD ENVIRONMENTAL RECORDS								
<i>Federal NPL site list</i>								
NPL	1.000		0	0	0	0	NR	0
Proposed NPL	1.000		0	0	0	0	NR	0
NPL LIENS	1.000		0	0	0	0	NR	0
<i>Federal Delisted NPL site list</i>								
Delisted NPL	1.000		0	0	0	0	NR	0
<i>Federal CERCLIS list</i>								
FEDERAL FACILITY	0.500		0	0	0	NR	NR	0
SEMS	0.500		0	0	0	NR	NR	0
<i>Federal CERCLIS NFRAP site list</i>								
SEMS-ARCHIVE	0.500		0	0	0	NR	NR	0
<i>Federal RCRA CORRACTS facilities list</i>								
CORRACTS	1.000		0	0	0	0	NR	0
<i>Federal RCRA non-CORRACTS TSD facilities list</i>								
RCRA-TSDF	0.500		0	0	0	NR	NR	0
<i>Federal RCRA generators list</i>								
RCRA-LQG	0.250		0	1	NR	NR	NR	1
RCRA-SQG	0.250		0	1	NR	NR	NR	1
RCRA-VSQG	0.250		0	1	NR	NR	NR	1
<i>Federal institutional controls / engineering controls registries</i>								
LUCIS	0.500		0	0	0	NR	NR	0
US ENG CONTROLS	0.500		0	0	0	NR	NR	0
US INST CONTROLS	0.500		0	0	0	NR	NR	0
<i>Federal ERNS list</i>								
ERNS	0.001		0	NR	NR	NR	NR	0
<i>State- and tribal - equivalent NPL RESPONSE</i>								
RESPONSE	1.000		0	0	0	0	NR	0
<i>State- and tribal - equivalent CERCLIS ENVIROSTOR</i>								
ENVIROSTOR	1.000		0	0	1	3	NR	4
<i>State and tribal landfill and/or solid waste disposal site lists</i>								
SWF/LF	0.500		1	0	0	NR	NR	1
<i>State and tribal leaking storage tank lists</i>								
LUST	0.500		0	1	0	NR	NR	1

MAP FINDINGS SUMMARY

Database	Search Distance (Miles)	Target Property	< 1/8	1/8 - 1/4	1/4 - 1/2	1/2 - 1	> 1	Total Plotted
INDIAN LUST	0.500		0	0	0	NR	NR	0
CPS-SLIC	0.500		0	0	0	NR	NR	0
<i>State and tribal registered storage tank lists</i>								
FEMA UST	0.250		0	0	NR	NR	NR	0
UST	0.250		2	2	NR	NR	NR	4
AST	0.250		1	2	NR	NR	NR	3
INDIAN UST	0.250		0	0	NR	NR	NR	0
<i>State and tribal voluntary cleanup sites</i>								
INDIAN VCP	0.500		0	0	0	NR	NR	0
VCP	0.500		0	0	0	NR	NR	0
<i>State and tribal Brownfields sites</i>								
BROWNFIELDS	0.500		0	0	0	NR	NR	0
<u>ADDITIONAL ENVIRONMENTAL RECORDS</u>								
<i>Local Brownfield lists</i>								
US BROWNFIELDS	0.500		0	0	0	NR	NR	0
<i>Local Lists of Landfill / Solid Waste Disposal Sites</i>								
WMUDS/SWAT	0.500		0	0	0	NR	NR	0
SWRCY	0.500		0	0	0	NR	NR	0
HAULERS	0.001		0	NR	NR	NR	NR	0
INDIAN ODI	0.500		0	0	0	NR	NR	0
DEBRIS REGION 9	0.500		0	0	0	NR	NR	0
ODI	0.500		0	0	0	NR	NR	0
IHS OPEN DUMPS	0.500		0	0	0	NR	NR	0
<i>Local Lists of Hazardous waste / Contaminated Sites</i>								
US HIST CDL	0.001		0	NR	NR	NR	NR	0
HIST Cal-Sites	1.000		0	0	0	0	NR	0
SCH	0.250		0	0	NR	NR	NR	0
CDL	0.001		0	NR	NR	NR	NR	0
Toxic Pits	1.000		0	0	0	0	NR	0
CERS HAZ WASTE	0.250		1	9	NR	NR	NR	10
US CDL	0.001		0	NR	NR	NR	NR	0
AQUEOUS FOAM	TP		NR	NR	NR	NR	NR	0
PFAS	0.500		0	0	0	NR	NR	0
<i>Local Lists of Registered Storage Tanks</i>								
SWEEPS UST	0.250		1	0	NR	NR	NR	1
HIST UST	0.250		1	0	NR	NR	NR	1
CERS TANKS	0.250		0	3	NR	NR	NR	3
CA FID UST	0.250		1	0	NR	NR	NR	1
<i>Local Land Records</i>								
LIENS	0.001		0	NR	NR	NR	NR	0

MAP FINDINGS SUMMARY

Database	Search Distance (Miles)	Target Property	< 1/8	1/8 - 1/4	1/4 - 1/2	1/2 - 1	> 1	Total Plotted
LIENS 2	0.001		0	NR	NR	NR	NR	0
DEED	0.500		0	0	0	NR	NR	0
Records of Emergency Release Reports								
HMIRS	0.001		0	NR	NR	NR	NR	0
CHMIRS	0.001		0	NR	NR	NR	NR	0
LDS	0.001		0	NR	NR	NR	NR	0
MCS	0.001		0	NR	NR	NR	NR	0
SPILLS 90	0.001		0	NR	NR	NR	NR	0
Other Ascertainable Records								
RCRA NonGen / NLR	0.250		4	15	NR	NR	NR	19
FUDS	1.000		0	0	0	0	NR	0
DOD	1.000		0	0	0	0	NR	0
SCRD DRYCLEANERS	0.500		0	0	0	NR	NR	0
US FIN ASSUR	0.001		0	NR	NR	NR	NR	0
EPA WATCH LIST	0.001		0	NR	NR	NR	NR	0
2020 COR ACTION	0.250		0	0	NR	NR	NR	0
TSCA	0.001		0	NR	NR	NR	NR	0
TRIS	0.001		0	NR	NR	NR	NR	0
SSTS	0.001		0	NR	NR	NR	NR	0
ROD	1.000		0	0	0	0	NR	0
RMP	0.001		0	NR	NR	NR	NR	0
RAATS	0.001		0	NR	NR	NR	NR	0
PRP	0.001		0	NR	NR	NR	NR	0
PADS	0.001		0	NR	NR	NR	NR	0
ICIS	0.001		0	NR	NR	NR	NR	0
FTTS	0.001		0	NR	NR	NR	NR	0
MLTS	0.001		0	NR	NR	NR	NR	0
COAL ASH DOE	0.001		0	NR	NR	NR	NR	0
COAL ASH EPA	0.500		0	0	0	NR	NR	0
PCB TRANSFORMER	0.001		0	NR	NR	NR	NR	0
RADINFO	0.001		0	NR	NR	NR	NR	0
HIST FTTS	0.001		0	NR	NR	NR	NR	0
DOT OPS	0.001		0	NR	NR	NR	NR	0
CONSENT	1.000		0	0	0	0	NR	0
INDIAN RESERV	1.000		0	0	0	0	NR	0
FUSRAP	1.000		0	0	0	0	NR	0
UMTRA	0.500		0	0	0	NR	NR	0
LEAD SMELTERS	0.001		0	NR	NR	NR	NR	0
US AIRS	0.001		0	NR	NR	NR	NR	0
US MINES	0.250		0	0	NR	NR	NR	0
ABANDONED MINES	0.250		0	0	NR	NR	NR	0
FINDS	0.001		0	NR	NR	NR	NR	0
DOCKET HWC	0.001		0	NR	NR	NR	NR	0
UXO	1.000		0	0	0	0	NR	0
ECHO	0.001		0	NR	NR	NR	NR	0
FUELS PROGRAM	0.250		0	0	NR	NR	NR	0
CA BOND EXP. PLAN	1.000		0	0	0	0	NR	0
Cortese	0.500		0	1	0	NR	NR	1
CUPA Listings	0.250		0	0	NR	NR	NR	0

MAP FINDINGS SUMMARY

Database	Search Distance (Miles)	Target Property	< 1/8	1/8 - 1/4	1/4 - 1/2	1/2 - 1	> 1	Total Plotted
DRYCLEANERS	0.250		0	0	NR	NR	NR	0
EMI	0.001		0	NR	NR	NR	NR	0
ENF	0.001		0	NR	NR	NR	NR	0
Financial Assurance	0.001		0	NR	NR	NR	NR	0
HAZNET	0.001		0	NR	NR	NR	NR	0
ICE	0.001		0	NR	NR	NR	NR	0
HIST CORTESE	0.500		0	0	0	NR	NR	0
HWP	1.000		0	0	0	0	NR	0
HWT	0.250		0	0	NR	NR	NR	0
MINES	0.250		0	0	NR	NR	NR	0
MWMP	0.250		0	0	NR	NR	NR	0
NPDES	0.001		0	NR	NR	NR	NR	0
PEST LIC	0.001		0	NR	NR	NR	NR	0
PROC	0.500		0	0	0	NR	NR	0
Notify 65	1.000		0	0	0	0	NR	0
UIC	0.001		0	NR	NR	NR	NR	0
UIC GEO	0.001		0	NR	NR	NR	NR	0
WASTEWATER PITS	0.500		0	0	0	NR	NR	0
WDS	0.001		0	NR	NR	NR	NR	0
WIP	0.250		0	0	NR	NR	NR	0
MILITARY PRIV SITES	0.001		0	NR	NR	NR	NR	0
PROJECT	0.001		0	NR	NR	NR	NR	0
WDR	0.001		0	NR	NR	NR	NR	0
CIWQS	0.001		2	NR	NR	NR	NR	2
CERS	0.001		2	NR	NR	NR	NR	2
NON-CASE INFO	0.001		0	NR	NR	NR	NR	0
OTHER OIL GAS	0.001		0	NR	NR	NR	NR	0
PROD WATER PONDS	0.001		0	NR	NR	NR	NR	0
SAMPLING POINT	0.001		0	NR	NR	NR	NR	0
WELL STIM PROJ	0.001		0	NR	NR	NR	NR	0
MINES MRDS	0.001		0	NR	NR	NR	NR	0
HWTS	TP		NR	NR	NR	NR	NR	0

EDR HIGH RISK HISTORICAL RECORDS

EDR Exclusive Records

EDR MGP	1.000		0	0	0	0	NR	0
EDR Hist Auto	0.125		1	NR	NR	NR	NR	1
EDR Hist Cleaner	0.125		0	NR	NR	NR	NR	0

EDR RECOVERED GOVERNMENT ARCHIVES

Exclusive Recovered Govt. Archives

RGA LF	0.001		0	NR	NR	NR	NR	0
RGA LUST	0.001		0	NR	NR	NR	NR	0

- Totals --		0	17	36	1	3	0	57
-------------	--	---	----	----	---	---	---	----

MAP FINDINGS SUMMARY

<u>Database</u>	<u>Search Distance (Miles)</u>	<u>Target Property</u>	<u>< 1/8</u>	<u>1/8 - 1/4</u>	<u>1/4 - 1/2</u>	<u>1/2 - 1</u>	<u>> 1</u>	<u>Total Plotted</u>
-----------------	--	----------------------------	-----------------	------------------	------------------	----------------	---------------	--------------------------

NOTES:

TP = Target Property

NR = Not Requested at this Search Distance

Sites may be listed in more than one database

Map ID
Direction
Distance
Elevation

MAP FINDINGS

Site

Database(s)

EDR ID Number
EPA ID Number

1 **MURRIETA CREEK LEVEE REPAIRS PROJECT**
BROWN STREET AT WASHINGTON AVENUE
MURRIETA, CA 92562

CIWQS **S121657586**
CERS **N/A**

< 1/8
1 ft.

Relative:
Lower
Actual:
1078 ft.

CIWQS:
Name: MURRIETA CREEK LEVEE REPAIRS PROJECT
Address: BROWN STREET AT WASHINGTON AVENUE
City,State,Zip: MURRIETA, CA 92562
Agency: Riverside County Flood Control & Water Conservation District
Agency Address: 1995 Market Street, Riverside, CA 92501
Place/Project Type: Dredge/Fill Site
SIC/NAICS: Not reported
Region: 9
Program: CERFILLEXC
Regulatory Measure Status: Historical
Regulatory Measure Type: Enrollee - 401 Certification
Order Number: RGP 63
WDID: 9 000003145
NPDES Number: Not reported
Adoption Date: Not reported
Effective Date: 02/15/2017
Termination Date: 04/03/2017
Expiration/Review Date: 02/15/2018
Design Flow: Not reported
Major/Minor: Not reported
Complexity: Not reported
TTWQ: Not reported
Enforcement Actions within 5 years: 0
Violations within 5 years: 0
Latitude: 33.549444
Longitude: -117.195833

CERS:
Name: MURRIETA CREEK LEVEE REPAIRS PROJECT
Address: BROWN STREET AT WASHINGTON AVENUE
City,State,Zip: MURRIETA, CA 92562
Site ID: 420672
CERS ID: 832858
CERS Description: Wetlands - Fill and Dredge Material

2 **LINE D AND LINE D-1 REALIGNMENT (CIP 8157)**
NORTH OF INTERSECTION OF JEFFERSON AVE AND GUAVA ST
MURRIETA, CA

CIWQS **S120031130**
CERS **N/A**

< 1/8
1 ft.

Relative:
Lower
Actual:
1074 ft.

CIWQS:
Name: LINE D AND LINE D-1 REALIGNMENT (CIP 8157)
Address: NORTH OF INTERSECTION OF JEFFERSON AVE AND GUAVA ST
City,State,Zip: MURRIETA, CA
Agency: Murrieta City
Agency Address: 24061 Jefferson Avenue, Murrieta, CA 92562
Place/Project Type: Dredge/Fill Site
SIC/NAICS: Not reported
Region: 9
Program: CERFILLEXC
Regulatory Measure Status: Active
Regulatory Measure Type: 401 Certification
Order Number: 11C-030

Map ID
 Direction
 Distance
 Elevation

MAP FINDINGS

Site

Database(s)

EDR ID Number
 EPA ID Number

LINE D AND LINE D-1 REALIGNMENT (CIP 8157) (Continued)

S120031130

WDID: 9 000002256
 NPDES Number: Not reported
 Adoption Date: Not reported
 Effective Date: 08/19/2011
 Termination Date: Not reported
 Expiration/Review Date: 08/19/2021
 Design Flow: Not reported
 Major/Minor: Not reported
 Complexity: Not reported
 TTWQ: Not reported
 Enforcement Actions within 5 years: 0
 Violations within 5 years: 0
 Latitude: 33.548522
 Longitude: -117.195597

CERS:

Name: LINE D AND LINE D-1 REALIGNMENT (CIP 8157)
 Address: NORTH OF INTERSECTION OF JEFFERSON AVE AND GUAVA ST
 City,State,Zip: MURRIETA, CA
 Site ID: 44571
 CERS ID: 749088
 CERS Description: Wetlands - Fill and Dredge Material

Evaluation:

Eval General Type: Compliance Sampling Inspection
 Eval Date: 10-24-2013
 Violations Found: No
 Eval Type: RWQCB Type A compliance inspection
 Eval Notes: Not reported
 Eval Division: Water Boards
 Eval Program: CERFILLEXC
 Eval Source: CIWQS

A3
WNW
< 1/8
0.013 mi.
69 ft.

MURRIETA APTS 492 401 CERT
, CA 0
Site 1 of 7 in cluster A

AST S106800966
WDS N/A

Relative:
Higher
Actual:
1098 ft.

AST:
 Name: MURRIETA TLMA
 Address: 25-315 JEFFERSON
 City/Zip: MURRIETA,
 Certified Unified Program Agencies: Riverside
 Owner: COUNTY OF RIVERSIDE
 Total Gallons: 4,550
 CERSID: Not reported
 Facility ID: Not reported
 Business Name: Not reported
 Phone: Not reported
 Fax: Not reported
 Mailing Address: Not reported
 Mailing Address City: Not reported
 Mailing Address State: Not reported
 Mailing Address Zip Code: Not reported
 Operator Name: Not reported
 Operator Phone: Not reported

Map ID
Direction
Distance
Elevation

MAP FINDINGS

Site

Database(s)

EDR ID Number
EPA ID Number

MURRIETA APTS 492 401 CERT (Continued)

S106800966

Owner Phone: Not reported
Owner Mail Address: Not reported
Owner State: Not reported
Owner Zip Code: Not reported
Owner Country: Not reported
Property Owner Name: Not reported
Property Owner Phone: Not reported
Property Owner Mailing Address: Not reported
Property Owner City: Not reported
Property Owner Stat : Not reported
Property Owner Zip Code: Not reported
Property Owner Country: Not reported
EPAID: Not reported

WDS:

Name: MURRIETA APTS 492 401 CERT
Address: Not reported
City: Not reported
Facility ID: San Diego 000001211
Facility Type: Other - Does not fall into the category of Municipal/Domestic, Industrial, Agricultural or Solid Waste (Class I, II or III)
Facility Status: Active - Any facility with a continuous or seasonal discharge that is under Waste Discharge Requirements.
NPDES Number: Not reported
Subregion: 9
Facility Telephone: Not reported
Facility Contact: Not reported
Agency Name: MURRIETA 492 LLC
Agency Address: PO Box 2990
Agency City,St,Zip: Newport Beach 926589018
Agency Contact: MAHONY VICTOR J
Agency Telephone: 9499553832
Agency Type: ?
SIC Code: 0
SIC Code 2: Not reported
Primary Waste Type: Not reported
Primary Waste: Not reported
Waste Type2: Not reported
Waste2: Not reported
Primary Waste Type: Not reported
Secondary Waste: Not reported
Secondary Waste Type: Not reported
Design Flow: 0
Baseline Flow: 0
Reclamation: Not reported
POTW: Not reported
Treat To Water: 0
Complexity: Category C - Facilities having no waste treatment systems, such as cooling water dischargers or those who must comply through best management practices, facilities with passive waste treatment and disposal systems, such as septic systems with subsurface disposal, or dischargers having waste storage systems with land disposal such as dairy waste ponds.

MAP FINDINGS

Map ID
 Direction
 Distance
 Elevation

Site

Database(s)

EDR ID Number
 EPA ID Number

A4 **RIVERSIDE COUNTY TRANS DEPT** **RCRA NonGen / NLR** **1024786955**
West **25315 JEFFERSON** **CAL000026346**
< 1/8 **MURRIETA, CA 92362**
0.020 mi.
105 ft. **Site 2 of 7 in cluster A**

Relative: RCRA NonGen / NLR:
Higher Date Form Received by Agency: 19900510
Actual: Handler Name: RIVERSIDE COUNTY TRANS DEPT
1099 ft. Handler Address: 25315 JEFFERSON
 Handler City,State,Zip: MURRIETA, CA 92362-0000
 EPA ID: CAL000026346
 Contact Name: DANIEL LEYVA
 Contact Address: 2950 WASHINGTON ST
 Contact City,State,Zip: RIVERSIDE, CA 92504
 Contact Telephone: 951-955-6788
 Contact Fax: Not reported
 Contact Email: DLEYVA@RIVCO.ORG
 Contact Title: Not reported
 EPA Region: 09
 Land Type: Not reported
 Federal Waste Generator Description: Not a generator, verified
 Non-Notifier: Not reported
 Biennial Report Cycle: Not reported
 Accessibility: Not reported
 Active Site Indicator: Handler Activities
 State District Owner: Not reported
 State District: Not reported
 Mailing Address: 2950 WASHINGTON ST
 Mailing City,State,Zip: RIVERSIDE, CA 92504-0000
 Owner Name: RIVERSIDE COUNTY TRANSPORTATIO DEPT
 Owner Type: Other
 Operator Name: DANIEL LEYVA
 Operator Type: Other
 Short-Term Generator Activity: No
 Importer Activity: No
 Mixed Waste Generator: No
 Transporter Activity: No
 Transfer Facility Activity: No
 Recycler Activity with Storage: No
 Small Quantity On-Site Burner Exemption: No
 Smelting Melting and Refining Furnace Exemption: No
 Underground Injection Control: No
 Off-Site Waste Receipt: No
 Universal Waste Indicator: Yes
 Universal Waste Destination Facility: Yes
 Federal Universal Waste: No
 Active Site Fed-Reg Treatment Storage and Disposal Facility: Not reported
 Active Site Converter Treatment storage and Disposal Facility: Not reported
 Active Site State-Reg Treatment Storage and Disposal Facility: Not reported
 Active Site State-Reg Handler: ---
 Federal Facility Indicator: Not reported
 Hazardous Secondary Material Indicator: N
 Sub-Part K Indicator: Not reported
 Commercial TSD Indicator: No
 Treatment Storage and Disposal Type: Not reported
 2018 GPRA Permit Baseline: Not on the Baseline
 2018 GPRA Renewals Baseline: Not on the Baseline
 Permit Renewals Workload Universe: Not reported

Map ID
 Direction
 Distance
 Elevation

MAP FINDINGS

Site

Database(s)

EDR ID Number
 EPA ID Number

RIVERSIDE COUNTY TRANS DEPT (Continued)

1024786955

Permit Workload Universe:	Not reported
Permit Progress Universe:	Not reported
Post-Closure Workload Universe:	Not reported
Closure Workload Universe:	Not reported
202 GPRA Corrective Action Baseline:	No
Corrective Action Workload Universe:	No
Subject to Corrective Action Universe:	No
Non-TSDFs Where RCRA CA has Been Imposed Universe:	No
TSDFs Potentially Subject to CA Under 3004 (u)/(v) Universe:	No
TSDFs Only Subject to CA under Discretionary Auth Universe:	No
Corrective Action Priority Ranking:	No NCAPS ranking
Environmental Control Indicator:	No
Institutional Control Indicator:	No
Human Exposure Controls Indicator:	N/A
Groundwater Controls Indicator:	N/A
Operating TSDF Universe:	Not reported
Full Enforcement Universe:	Not reported
Significant Non-Complier Universe:	No
Unaddressed Significant Non-Complier Universe:	No
Addressed Significant Non-Complier Universe:	No
Significant Non-Complier With a Compliance Schedule Universe:	No
Financial Assurance Required:	Not reported
Handler Date of Last Change:	20180905
Recognized Trader-Importer:	No
Recognized Trader-Exporter:	No
Importer of Spent Lead Acid Batteries:	No
Exporter of Spent Lead Acid Batteries:	No
Recycler Activity Without Storage:	No
Manifest Broker:	No
Sub-Part P Indicator:	No

Handler - Owner Operator:

Owner/Operator Indicator:	Operator
Owner/Operator Name:	DANIEL LEYVA
Legal Status:	Other
Date Became Current:	Not reported
Date Ended Current:	Not reported
Owner/Operator Address:	2950 WASHINGTON ST
Owner/Operator City,State,Zip:	RIVERSIDE, CA 92504
Owner/Operator Telephone:	951-955-6788
Owner/Operator Telephone Ext:	Not reported
Owner/Operator Fax:	Not reported
Owner/Operator Email:	Not reported

Owner/Operator Indicator:	Owner
Owner/Operator Name:	RIVERSIDE COUNTY TRANSPORTATIO DEPT
Legal Status:	Other
Date Became Current:	Not reported
Date Ended Current:	Not reported
Owner/Operator Address:	2950 WASHINGTON ST.
Owner/Operator City,State,Zip:	RIVERSIDE, CA 92504-0000
Owner/Operator Telephone:	909-955-6805
Owner/Operator Telephone Ext:	Not reported
Owner/Operator Fax:	Not reported
Owner/Operator Email:	Not reported

Map ID
Direction
Distance
Elevation

MAP FINDINGS

Site

Database(s)

EDR ID Number
EPA ID Number

RIVERSIDE COUNTY TRANS DEPT (Continued)

1024786955

Historic Generators:

Receive Date: 19900510
Handler Name: RIVERSIDE COUNTY TRANS DEPT
Federal Waste Generator Description: Not a generator, verified
State District Owner: Not reported
Large Quantity Handler of Universal Waste: No
Recognized Trader Importer: No
Recognized Trader Exporter: No
Spent Lead Acid Battery Importer: No
Spent Lead Acid Battery Exporter: No
Current Record: Yes
Non Storage Recycler Activity: Not reported
Electronic Manifest Broker: Not reported

List of NAICS Codes and Descriptions:

NAICS Code: 23411
NAICS Description: HIGHWAY AND STREET CONSTRUCTION

Facility Has Received Notices of Violations:

Violations: No Violations Found

Evaluation Action Summary:

Evaluations: No Evaluations Found

A5
West
< 1/8
0.020 mi.
105 ft.

MURRIETA ROAD YARD
25315 JEFFERSON AVE
MURRIETA, CA 92362
Site 3 of 7 in cluster A

HIST UST **U001575230**
N/A

Relative:
Higher

HIST UST:
Name: MURRIETA ROAD YARD
Address: 25315 JEFFERSON AVE
City,State,Zip: MURRIETA, CA 92362
File Number: Not reported
URL: Not reported
Region: STATE
Facility ID: 00000065524
Facility Type: Other
Other Type: VEHICLE REPAIR
Contact Name: JIM POSEY
Telephone: 7146775889
Owner Name: COUNTY OF RIVERSIDE ROAD DEPAR
Owner Address: 4080 LEMON STREET
Owner City,St,Zip: RIVERSIDE, CA 92501
Total Tanks: 0002

Tank Num: 001
Container Num: 1
Year Installed: 1975
Tank Capacity: 00010000
Tank Used for: PRODUCT
Type of Fuel: DIESEL
Container Construction Thickness: Not reported
Leak Detection: Stock Inventor

Actual:
1099 ft.

Map ID
Direction
Distance
Elevation

MAP FINDINGS

Site

Database(s)

EDR ID Number
EPA ID Number

MURRIETA ROAD YARD (Continued)

U001575230

Tank Num: 002
Container Num: 2
Year Installed: 1975
Tank Capacity: 00010000
Tank Used for: PRODUCT
Type of Fuel: UNLEADED
Container Construction Thickness: Not reported
Leak Detection: Stock Inventor

A6
West
< 1/8
0.020 mi.
105 ft.

SOUTHWEST ABOP COLLECTION CENTER
25315 JEFFERSON AVE
MURRIETA, CA 92562
Site 4 of 7 in cluster A

CERS HAZ WASTE
HAZNET
CERS

S113020532
N/A

Relative:
Higher
Actual:
1099 ft.

CERS HAZ WASTE:
Name: SOUTHWEST ABOP COLLECTION CENTER
Address: 25315 JEFFERSON AVE
City,State,Zip: MURRIETA, CA 92562
Site ID: 69772
CERS ID: 10320937
CERS Description: Hazardous Waste Generator

Name: SOUTHWEST ABOP COLLECTION CENTER
Address: 25315 JEFFERSON AVE
City,State,Zip: MURRIETA, CA 92562
Site ID: 69772
CERS ID: 10320937
CERS Description: Household Hazardous Waste Collection

HAZNET:
Name: RIVERSIDE COUNTY - WASTE MANAGEMENT DEPARTMENT
Address: 25315 JEFFERSON AVE
Address 2: Not reported
City,State,Zip: MURRIETA, CA 92562
Contact: DIANE CHRISTENSEN
Telephone: 9514863282
Mailing Name: Not reported
Mailing Address: 14310 FREDERICK ST

Year: 2017
Gepaid: CAH111001183
TSD EPA ID: CAD982444481
CA Waste Code: 612 - Household waste
Disposal Method: H141 - Storage, Bulking, And/Or Transfer Off Site--No Treatment/Reovery (H010-H129) Or (H131-H135)
Tons: 18.0978

Year: 2016
Gepaid: CAH111001183
TSD EPA ID: CAD044429835
CA Waste Code: 612 - Household waste
Disposal Method: H141 - Storage, Bulking, And/Or Transfer Off Site--No Treatment/Reovery (H010-H129) Or (H131-H135)
Tons: 0.22935

Year: 2016

Map ID
 Direction
 Distance
 Elevation

MAP FINDINGS

Site

Database(s)

EDR ID Number
 EPA ID Number

SOUTHWEST ABOP COLLECTION CENTER (Continued)

S113020532

<p>Gepaid: TSD EPA ID: CA Waste Code: Disposal Method: Tons: Year: Gepaid: TSD EPA ID: CA Waste Code: Disposal Method: Tons: Year: Gepaid: TSD EPA ID: CA Waste Code: Disposal Method: Tons: Year: Gepaid: TSD EPA ID: CA Waste Code: Disposal Method: Tons: Year: Gepaid: TSD EPA ID: CA Waste Code: Disposal Method: Tons: Year: Gepaid: TSD EPA ID: CA Waste Code: Disposal Method: Tons: Year: Gepaid: TSD EPA ID: CA Waste Code: Disposal Method: Tons: Year: Gepaid: TSD EPA ID: CA Waste Code: Disposal Method: Tons: Year:</p>	<p>CAH111001183 CAD981696420 133 - Aqueous solution with total organic residues 10 percent or more H141 - Storage, Bulking, And/Or Transfer Off Site--No Treatment/Reovery (H010-H129) Or (H131-H135) 0.6672 2016 CAH111001183 CAD981696420 221 - Waste oil and mixed oil H141 - Storage, Bulking, And/Or Transfer Off Site--No Treatment/Reovery (H010-H129) Or (H131-H135) 2.47 2016 CAH111001183 CAD982444481 612 - Household waste H141 - Storage, Bulking, And/Or Transfer Off Site--No Treatment/Reovery (H010-H129) Or (H131-H135) 7.06815 2016 CAH111001183 CAT080025711 133 - Aqueous solution with total organic residues 10 percent or more H141 - Storage, Bulking, And/Or Transfer Off Site--No Treatment/Reovery (H010-H129) Or (H131-H135) 0.417 2016 CAH111001183 CAT080025711 221 - Waste oil and mixed oil H141 - Storage, Bulking, And/Or Transfer Off Site--No Treatment/Reovery (H010-H129) Or (H131-H135) 1.748 2016 CAH111001183 CAT080025711 134 - Aqueous solution with total organic residues less than 10 percent H141 - Storage, Bulking, And/Or Transfer Off Site--No Treatment/Reovery (H010-H129) Or (H131-H135) 0.609 2015 CAH111001183 CAT080025711 221 - Waste oil and mixed oil H141 - Storage, Bulking, And/Or Transfer Off Site--No Treatment/Reovery (H010-H129) Or (H131-H135) 11.97 2015</p>
---	---

Map ID
Direction
Distance
Elevation

MAP FINDINGS

Site

Database(s)

EDR ID Number
EPA ID Number

SOUTHWEST ABOP COLLECTION CENTER (Continued)

S113020532

Gepaid: CAH111001183
TSD EPA ID: CAT080013352
CA Waste Code: 133 - Aqueous solution with total organic residues 10 percent or more
Disposal Method: H039 - Other Recovery Of Reclamation For Reuse Including Acid
Regeneration, Organics Recovery Ect
Tons: 0.4587

[Click this hyperlink](#) while viewing on your computer to access
48 additional CA HAZNET: record(s) in the EDR Site Report.

Additional Info:

Year: 2009
Gen EPA ID: CAH111001183

Shipment Date: 20091217
Creation Date: 7/20/2010 18:30:24
Receipt Date: 20100112
Manifest ID: 001987139JJK
Trans EPA ID: MAD039322250
Trans Name: CLEAN HARBORS ENVIRONMENTAL SERVICES INC
Trans 2 EPA ID: MAD039322250
Trans 2 Name: CLEAN HARBORS ENV SVCS
TSD EPA ID: TXD055141378
Trans Name: CLEAN HARBORS DEER PARK LP
TSD Alt EPA ID: Not reported
TSD Alt Name: Not reported
Waste Code Description: 612 - Household waste
RCRA Code: Not reported
Meth Code: H040 - Incineration--Thermal Destruction Other Than Use As A Fuel
Quantity Tons: 0.38
Waste Quantity: 760
Quantity Unit: P
Additional Code 1: Not reported
Additional Code 2: Not reported
Additional Code 3: Not reported
Additional Code 4: Not reported
Additional Code 5: Not reported

Shipment Date: 20091105
Creation Date: 5/20/2010 18:30:40
Receipt Date: 20091123
Manifest ID: 001987230JJK
Trans EPA ID: MAD039322250
Trans Name: CLEAN HARBORS ENVIRONMENTAL SERVICES INC
Trans 2 EPA ID: MAD039322250
Trans 2 Name: CLEAN HARBORS ENV SVCS
TSD EPA ID: TXD055141378
Trans Name: CLEAN HARBORS DEER PARK LP
TSD Alt EPA ID: Not reported
TSD Alt Name: Not reported
Waste Code Description: 612 - Household waste
RCRA Code: Not reported
Meth Code: H040 - Incineration--Thermal Destruction Other Than Use As A Fuel
Quantity Tons: 0.122
Waste Quantity: 244
Quantity Unit: P

Map ID
Direction
Distance
Elevation

MAP FINDINGS

Site

Database(s)

EDR ID Number
EPA ID Number

SOUTHWEST ABOP COLLECTION CENTER (Continued)

S113020532

Additional Code 1:	Not reported
Additional Code 2:	Not reported
Additional Code 3:	Not reported
Additional Code 4:	Not reported
Additional Code 5:	Not reported
Shipment Date:	20090917
Creation Date:	11/25/2009 18:30:08
Receipt Date:	20090918
Manifest ID:	005986943JJK
Trans EPA ID:	CAR000172460
Trans Name:	ENVIRONMENTAL LOGISTICS INC
Trans 2 EPA ID:	Not reported
Trans 2 Name:	Not reported
TSDf EPA ID:	CAD982444481
Trans Name:	FILTER RECYCLING SERVICES INC
TSDf Alt EPA ID:	Not reported
TSDf Alt Name:	Not reported
Waste Code Description:	134 - Aqueous solution with <10% total organic residues
RCRA Code:	Not reported
Meth Code:	- Not reported
Quantity Tons:	0.126
Waste Quantity:	30
Quantity Unit:	G
Additional Code 1:	Not reported
Additional Code 2:	Not reported
Additional Code 3:	Not reported
Additional Code 4:	Not reported
Additional Code 5:	Not reported
Shipment Date:	20090917
Creation Date:	11/25/2009 18:30:08
Receipt Date:	20090918
Manifest ID:	005986943JJK
Trans EPA ID:	CAR000172460
Trans Name:	ENVIRONMENTAL LOGISTICS INC
Trans 2 EPA ID:	Not reported
Trans 2 Name:	Not reported
TSDf EPA ID:	CAD982444481
Trans Name:	FILTER RECYCLING SERVICES INC
TSDf Alt EPA ID:	Not reported
TSDf Alt Name:	Not reported
Waste Code Description:	221 - Waste oil and mixed oil
RCRA Code:	Not reported
Meth Code:	H141 - Storage, Bulking, And/Or Transfer Off Site--No Treatment/Reovery (H010-H129) Or (H131-H135)
Quantity Tons:	1.254
Waste Quantity:	330
Quantity Unit:	G
Additional Code 1:	Not reported
Additional Code 2:	Not reported
Additional Code 3:	Not reported
Additional Code 4:	Not reported
Additional Code 5:	Not reported
Shipment Date:	20090825
Creation Date:	10/13/2009 18:30:10

Map ID
Direction
Distance
Elevation

MAP FINDINGS

Site

Database(s)

EDR ID Number
EPA ID Number

SOUTHWEST ABOP COLLECTION CENTER (Continued)

S113020532

Receipt Date: 20090827
Manifest ID: 001986533JJK
Trans EPA ID: MAD039322250
Trans Name: CLEAN HARBORS ENVIRONMENTAL SERVICES INC
Trans 2 EPA ID: Not reported
Trans 2 Name: Not reported
TSDf EPA ID: CAD044429835
Trans Name: CLEAN HARBORS WILMINGTON LLC
TSDf Alt EPA ID: Not reported
TSDf Alt Name: Not reported
Waste Code Description: 612 - Household waste
RCRA Code: Not reported
Meth Code: H141 - Storage, Bulking, And/Or Transfer Off Site--No Treatment/Reovery (H010-H129) Or (H131-H135)

Quantity Tons: 0.2295
Waste Quantity: 459
Quantity Unit: P
Additional Code 1: Not reported
Additional Code 2: Not reported
Additional Code 3: Not reported
Additional Code 4: Not reported
Additional Code 5: Not reported

Shipment Date: 20090825
Creation Date: 3/5/2010 18:30:08
Receipt Date: 20090901
Manifest ID: 001986532JJK
Trans EPA ID: MAD039322250
Trans Name: CLEAN HARBORS ENVIRONMENTAL SERVICES INC
Trans 2 EPA ID: UTR000007708
Trans 2 Name: SLT EXPRESSWAY
TSDf EPA ID: UTD981552177
Trans Name: CLEAN HARBORS ARAGONITE LLC
TSDf Alt EPA ID: Not reported
TSDf Alt Name: Not reported
Waste Code Description: 612 - Household waste
RCRA Code: Not reported
Meth Code: H040 - Incineration--Thermal Destruction Other Than Use As A Fuel
Quantity Tons: 0.0085
Waste Quantity: 17
Quantity Unit: P
Additional Code 1: Not reported
Additional Code 2: Not reported
Additional Code 3: Not reported
Additional Code 4: Not reported
Additional Code 5: Not reported

Shipment Date: 20090812
Creation Date: 9/25/2009 18:30:28
Receipt Date: 20090812
Manifest ID: 006060898JJK
Trans EPA ID: CAR000172460
Trans Name: ENVIRONMENTAL LOGISTICS INC
Trans 2 EPA ID: Not reported
Trans 2 Name: Not reported
TSDf EPA ID: CAD982444481
Trans Name: FILTER RECYCLING SERVICES INC

Map ID
Direction
Distance
Elevation

MAP FINDINGS

Site

Database(s)

EDR ID Number
EPA ID Number

SOUTHWEST ABOP COLLECTION CENTER (Continued)

S113020532

TSDf Alt EPA ID:	Not reported
TSDf Alt Name:	Not reported
Waste Code Description:	221 - Waste oil and mixed oil
RCRA Code:	Not reported
Meth Code:	H141 - Storage, Bulking, And/Or Transfer Off Site--No Treatment/Reovery (H010-H129) Or (H131-H135)
Quantity Tons:	1.52
Waste Quantity:	400
Quantity Unit:	G
Additional Code 1:	Not reported
Additional Code 2:	Not reported
Additional Code 3:	Not reported
Additional Code 4:	Not reported
Additional Code 5:	Not reported
Shipment Date:	20090812
Creation Date:	9/25/2009 18:30:28
Receipt Date:	20090812
Manifest ID:	006060898JJK
Trans EPA ID:	CAR000172460
Trans Name:	ENVIRONMENTAL LOGISTICS INC
Trans 2 EPA ID:	Not reported
Trans 2 Name:	Not reported
TSDf EPA ID:	CAD982444481
Trans Name:	FILTER RECYCLING SERVICES INC
TSDf Alt EPA ID:	Not reported
TSDf Alt Name:	Not reported
Waste Code Description:	134 - Aqueous solution with <10% total organic residues
RCRA Code:	Not reported
Meth Code:	H141 - Storage, Bulking, And/Or Transfer Off Site--No Treatment/Reovery (H010-H129) Or (H131-H135)
Quantity Tons:	0.21
Waste Quantity:	50
Quantity Unit:	G
Additional Code 1:	Not reported
Additional Code 2:	Not reported
Additional Code 3:	Not reported
Additional Code 4:	Not reported
Additional Code 5:	Not reported
Shipment Date:	20090630
Creation Date:	1/8/2010 18:30:28
Receipt Date:	20090722
Manifest ID:	002100263FLE
Trans EPA ID:	MAD039322250
Trans Name:	CLEAN HARBORS ENVIRONMENTAL SERVICES INC
Trans 2 EPA ID:	MAD039322250
Trans 2 Name:	CLEAN HARBORS ENV SVCS
TSDf EPA ID:	TXD055141378
Trans Name:	CLEAN HARBORS DEER PARK LP
TSDf Alt EPA ID:	Not reported
TSDf Alt Name:	Not reported
Waste Code Description:	612 - Household waste
RCRA Code:	Not reported
Meth Code:	H040 - Incineration--Thermal Destruction Other Than Use As A Fuel
Quantity Tons:	0.089
Waste Quantity:	178

Map ID
Direction
Distance
Elevation

MAP FINDINGS

Site

Database(s)

EDR ID Number
EPA ID Number

SOUTHWEST ABOP COLLECTION CENTER (Continued)

S113020532

Quantity Unit: P
Additional Code 1: Not reported
Additional Code 2: Not reported
Additional Code 3: Not reported
Additional Code 4: Not reported
Additional Code 5: Not reported

Shipment Date: 20090630
Creation Date: 1/8/2010 18:30:28
Receipt Date: 20090722
Manifest ID: 002100263FLE
Trans EPA ID: MAD039322250
Trans Name: CLEAN HARBORS ENVIRONMENTAL SERVICES INC
Trans 2 EPA ID: MAD039322250
Trans 2 Name: CLEAN HARBORS ENV SVCS
TSDf EPA ID: TXD055141378
Trans Name: CLEAN HARBORS DEER PARK LP
TSDf Alt EPA ID: Not reported
TSDf Alt Name: Not reported
Waste Code Description: 612 - Household waste
RCRA Code: Not reported
Meth Code: H040 - Incineration--Thermal Destruction Other Than Use As A Fuel
Quantity Tons: 0.106
Waste Quantity: 212
Quantity Unit: P
Additional Code 1: Not reported
Additional Code 2: Not reported
Additional Code 3: Not reported
Additional Code 4: Not reported
Additional Code 5: Not reported

Additional Info:

Year: 2017
Gen EPA ID: CAH111001183

Shipment Date: 20171219
Creation Date: 6/13/2018 18:31:03
Receipt Date: 20171219
Manifest ID: 017380205JJK
Trans EPA ID: CAR000172460
Trans Name: ENVIRONMENTAL LOGISTICS INC
Trans 2 EPA ID: Not reported
Trans 2 Name: Not reported
TSDf EPA ID: CAD982444481
Trans Name: FILTER RECYCLING SERVICES INC
TSDf Alt EPA ID: Not reported
TSDf Alt Name: Not reported
Waste Code Description: 612 - Household waste
RCRA Code: Not reported
Meth Code: H141 - Storage, Bulking, And/Or Transfer Off Site--No Treatment/Recovery (H010-H129) Or (H131-H135)
Quantity Tons: 1.4595
Waste Quantity: 350
Quantity Unit: G
Additional Code 1: Not reported
Additional Code 2: Not reported
Additional Code 3: Not reported

Map ID
Direction
Distance
Elevation

MAP FINDINGS

Site

Database(s)

EDR ID Number
EPA ID Number

SOUTHWEST ABOP COLLECTION CENTER (Continued)

S113020532

Additional Code 4:	Not reported
Additional Code 5:	Not reported
Shipment Date:	20171219
Creation Date:	6/13/2018 18:31:03
Receipt Date:	20171219
Manifest ID:	017380205JJK
Trans EPA ID:	CAR000172460
Trans Name:	ENVIRONMENTAL LOGISTICS INC
Trans 2 EPA ID:	Not reported
Trans 2 Name:	Not reported
TSDf EPA ID:	CAD982444481
Trans Name:	FILTER RECYCLING SERVICES INC
TSDf Alt EPA ID:	Not reported
TSDf Alt Name:	Not reported
Waste Code Description:	612 - Household waste
RCRA Code:	Not reported
Meth Code:	H141 - Storage, Bulking, And/Or Transfer Off Site--No Treatment/Reovery (H010-H129) Or (H131-H135)
Quantity Tons:	0.417
Waste Quantity:	100
Quantity Unit:	G
Additional Code 1:	Not reported
Additional Code 2:	Not reported
Additional Code 3:	Not reported
Additional Code 4:	Not reported
Additional Code 5:	Not reported
Shipment Date:	20171027
Creation Date:	5/30/2018 18:33:46
Receipt Date:	20171031
Manifest ID:	017179481JJK
Trans EPA ID:	CAR000172460
Trans Name:	ENVIRONMENTAL LOGISTICS INC
Trans 2 EPA ID:	Not reported
Trans 2 Name:	Not reported
TSDf EPA ID:	CAD982444481
Trans Name:	FILTER RECYCLING SERVICES INC
TSDf Alt EPA ID:	Not reported
TSDf Alt Name:	Not reported
Waste Code Description:	612 - Household waste
RCRA Code:	Not reported
Meth Code:	H141 - Storage, Bulking, And/Or Transfer Off Site--No Treatment/Reovery (H010-H129) Or (H131-H135)
Quantity Tons:	0.31275
Waste Quantity:	75
Quantity Unit:	G
Additional Code 1:	Not reported
Additional Code 2:	Not reported
Additional Code 3:	Not reported
Additional Code 4:	Not reported
Additional Code 5:	Not reported
Shipment Date:	20171027
Creation Date:	5/30/2018 18:33:46
Receipt Date:	20171031
Manifest ID:	017179481JJK

Map ID
Direction
Distance
Elevation

MAP FINDINGS

Site

Database(s)

EDR ID Number
EPA ID Number

SOUTHWEST ABOP COLLECTION CENTER (Continued)

S113020532

Trans EPA ID: CAR000172460
Trans Name: ENVIRONMENTAL LOGISTICS INC
Trans 2 EPA ID: Not reported
Trans 2 Name: Not reported
TSDf EPA ID: CAD982444481
Trans Name: FILTER RECYCLING SERVICES INC
TSDf Alt EPA ID: Not reported
TSDf Alt Name: Not reported
Waste Code Description: 612 - Household waste
RCRA Code: Not reported
Meth Code: H141 - Storage, Bulking, And/Or Transfer Off Site--No Treatment/Reovery (H010-H129) Or (H131-H135)
Quantity Tons: 0.93825
Waste Quantity: 225
Quantity Unit: G
Additional Code 1: Not reported
Additional Code 2: Not reported
Additional Code 3: Not reported
Additional Code 4: Not reported
Additional Code 5: Not reported
Shipment Date: 20170929
Creation Date: 5/30/2018 18:34:06
Receipt Date: 20171002
Manifest ID: 017179276JJK
Trans EPA ID: CAR000172460
Trans Name: ENVIRONMENTAL LOGISTICS INC
Trans 2 EPA ID: Not reported
Trans 2 Name: Not reported
TSDf EPA ID: CAD982444481
Trans Name: FILTER RECYCLING SERVICES INC
TSDf Alt EPA ID: Not reported
TSDf Alt Name: Not reported
Waste Code Description: 612 - Household waste
RCRA Code: Not reported
Meth Code: H141 - Storage, Bulking, And/Or Transfer Off Site--No Treatment/Reovery (H010-H129) Or (H131-H135)
Quantity Tons: 0.417
Waste Quantity: 100
Quantity Unit: G
Additional Code 1: Not reported
Additional Code 2: Not reported
Additional Code 3: Not reported
Additional Code 4: Not reported
Additional Code 5: Not reported
Shipment Date: 20170929
Creation Date: 5/30/2018 18:34:06
Receipt Date: 20171002
Manifest ID: 017179276JJK
Trans EPA ID: CAR000172460
Trans Name: ENVIRONMENTAL LOGISTICS INC
Trans 2 EPA ID: Not reported
Trans 2 Name: Not reported
TSDf EPA ID: CAD982444481
Trans Name: FILTER RECYCLING SERVICES INC
TSDf Alt EPA ID: Not reported

Map ID
Direction
Distance
Elevation

MAP FINDINGS

Site

Database(s)

EDR ID Number
EPA ID Number

SOUTHWEST ABOP COLLECTION CENTER (Continued)

S113020532

TSDf Alt Name: Not reported
Waste Code Description: 612 - Household waste
RCRA Code: Not reported
Meth Code: H141 - Storage, Bulking, And/Or Transfer Off Site--No
Treatment/Reovery (H010-H129) Or (H131-H135)
Quantity Tons: 1.668
Waste Quantity: 400
Quantity Unit: G
Additional Code 1: Not reported
Additional Code 2: Not reported
Additional Code 3: Not reported
Additional Code 4: Not reported
Additional Code 5: Not reported

Shipment Date: 20170824
Creation Date: 8/1/2018 18:30:18
Receipt Date: 20170825
Manifest ID: 017179110JJK
Trans EPA ID: CAR000172460
Trans Name: ENVIRONMENTAL LOGISTICS INC
Trans 2 EPA ID: Not reported
Trans 2 Name: Not reported
TSDf EPA ID: CAD982444481
Trans Name: FILTER RECYCLING SERVICES INC
TSDf Alt EPA ID: Not reported
TSDf Alt Name: Not reported
Waste Code Description: 612 - Household waste
RCRA Code: Not reported
Meth Code: H141 - Storage, Bulking, And/Or Transfer Off Site--No
Treatment/Reovery (H010-H129) Or (H131-H135)
Quantity Tons: 1.251
Waste Quantity: 300
Quantity Unit: G
Additional Code 1: Not reported
Additional Code 2: Not reported
Additional Code 3: Not reported
Additional Code 4: Not reported
Additional Code 5: Not reported

Shipment Date: 20170816
Creation Date: 5/31/2018 18:30:25
Receipt Date: 20170816
Manifest ID: 017179071JJK
Trans EPA ID: CAR000172460
Trans Name: ENVIRONMENTAL LOGISTICS INC
Trans 2 EPA ID: Not reported
Trans 2 Name: Not reported
TSDf EPA ID: CAD982444481
Trans Name: FILTER RECYCLING SERVICES INC
TSDf Alt EPA ID: Not reported
TSDf Alt Name: Not reported
Waste Code Description: 612 - Household waste
RCRA Code: Not reported
Meth Code: H141 - Storage, Bulking, And/Or Transfer Off Site--No
Treatment/Reovery (H010-H129) Or (H131-H135)
Quantity Tons: 1.4595
Waste Quantity: 350

Map ID
Direction
Distance
Elevation

MAP FINDINGS

Site

Database(s)

EDR ID Number
EPA ID Number

SOUTHWEST ABOP COLLECTION CENTER (Continued)

S113020532

Quantity Unit:	G
Additional Code 1:	Not reported
Additional Code 2:	Not reported
Additional Code 3:	Not reported
Additional Code 4:	Not reported
Additional Code 5:	Not reported
Shipment Date:	20170816
Creation Date:	5/31/2018 18:30:25
Receipt Date:	20170816
Manifest ID:	017179071JJK
Trans EPA ID:	CAR000172460
Trans Name:	ENVIRONMENTAL LOGISTICS INC
Trans 2 EPA ID:	Not reported
Trans 2 Name:	Not reported
TSDf EPA ID:	CAD982444481
Trans Name:	FILTER RECYCLING SERVICES INC
TSDf Alt EPA ID:	Not reported
TSDf Alt Name:	Not reported
Waste Code Description:	612 - Household waste
RCRA Code:	Not reported
Meth Code:	H141 - Storage, Bulking, And/Or Transfer Off Site--No Treatment/Reovery (H010-H129) Or (H131-H135)
Quantity Tons:	0.1251
Waste Quantity:	30
Quantity Unit:	G
Additional Code 1:	Not reported
Additional Code 2:	Not reported
Additional Code 3:	Not reported
Additional Code 4:	Not reported
Additional Code 5:	Not reported
Shipment Date:	20170727
Creation Date:	5/31/2018 18:30:42
Receipt Date:	20170731
Manifest ID:	017381881JJK
Trans EPA ID:	CAR000172460
Trans Name:	ENVIRONMENTAL LOGISTICS INC
Trans 2 EPA ID:	Not reported
Trans 2 Name:	Not reported
TSDf EPA ID:	CAD982444481
Trans Name:	FILTER RECYCLING SERVICES INC
TSDf Alt EPA ID:	Not reported
TSDf Alt Name:	Not reported
Waste Code Description:	612 - Household waste
RCRA Code:	Not reported
Meth Code:	H141 - Storage, Bulking, And/Or Transfer Off Site--No Treatment/Reovery (H010-H129) Or (H131-H135)
Quantity Tons:	0.417
Waste Quantity:	100
Quantity Unit:	G
Additional Code 1:	Not reported
Additional Code 2:	Not reported
Additional Code 3:	Not reported
Additional Code 4:	Not reported
Additional Code 5:	Not reported

Map ID
Direction
Distance
Elevation

MAP FINDINGS

Site

Database(s)

EDR ID Number
EPA ID Number

SOUTHWEST ABOP COLLECTION CENTER (Continued)

S113020532

Additional Info:

Year:	2011
Gen EPA ID:	CAH111001183
Shipment Date:	20111229
Creation Date:	3/17/2012 20:30:10
Receipt Date:	20111230
Manifest ID:	004818880FLE
Trans EPA ID:	MAD039322250
Trans Name:	CLEAN HARBORS ENVIRONMENTAL SERVICES INC
Trans 2 EPA ID:	Not reported
Trans 2 Name:	Not reported
TSDf EPA ID:	CAD044429835
Trans Name:	CLEAN HARBORS WILMINGTON LLC
TSDf Alt EPA ID:	Not reported
TSDf Alt Name:	Not reported
Waste Code Description:	612 - Household waste
RCRA Code:	Not reported
Meth Code:	H141 - Storage, Bulking, And/Or Transfer Off Site--No Treatment/Reovery (H010-H129) Or (H131-H135)
Quantity Tons:	0.04
Waste Quantity:	80
Quantity Unit:	P
Additional Code 1:	Not reported
Additional Code 2:	Not reported
Additional Code 3:	Not reported
Additional Code 4:	Not reported
Additional Code 5:	Not reported
Shipment Date:	20111208
Creation Date:	3/13/2012 20:30:32
Receipt Date:	20111209
Manifest ID:	009215849JJK
Trans EPA ID:	CAR000172460
Trans Name:	ENVIRONMENTAL LOGISTICS INC
Trans 2 EPA ID:	Not reported
Trans 2 Name:	Not reported
TSDf EPA ID:	CAD982444481
Trans Name:	FILTER RECYCLING SERVICES INC
TSDf Alt EPA ID:	Not reported
TSDf Alt Name:	Not reported
Waste Code Description:	612 - Household waste
RCRA Code:	Not reported
Meth Code:	H141 - Storage, Bulking, And/Or Transfer Off Site--No Treatment/Reovery (H010-H129) Or (H131-H135)
Quantity Tons:	1.0425
Waste Quantity:	250
Quantity Unit:	G
Additional Code 1:	Not reported
Additional Code 2:	Not reported
Additional Code 3:	Not reported
Additional Code 4:	Not reported
Additional Code 5:	Not reported
Shipment Date:	20111208
Creation Date:	3/13/2012 20:30:32
Receipt Date:	20111209

Map ID
Direction
Distance
Elevation

MAP FINDINGS

Site

Database(s)

EDR ID Number
EPA ID Number

SOUTHWEST ABOP COLLECTION CENTER (Continued)

S113020532

Manifest ID: 009215849JJK
Trans EPA ID: CAR000172460
Trans Name: ENVIRONMENTAL LOGISTICS INC
Trans 2 EPA ID: Not reported
Trans 2 Name: Not reported
TSDf EPA ID: CAD982444481
Trans Name: FILTER RECYCLING SERVICES INC
TSDf Alt EPA ID: Not reported
TSDf Alt Name: Not reported
Waste Code Description: 612 - Household waste
RCRA Code: Not reported
Meth Code: H141 - Storage, Bulking, And/Or Transfer Off Site--No Treatment/Reovery (H010-H129) Or (H131-H135)
Quantity Tons: 0.1251
Waste Quantity: 30
Quantity Unit: G
Additional Code 1: Not reported
Additional Code 2: Not reported
Additional Code 3: Not reported
Additional Code 4: Not reported
Additional Code 5: Not reported

Shipment Date: 20111101
Creation Date: 1/6/2012 18:30:18
Receipt Date: 20111102
Manifest ID: 009217740JJK
Trans EPA ID: CAR000172460
Trans Name: ENVIRONMENTAL LOGISTICS INC
Trans 2 EPA ID: Not reported
Trans 2 Name: Not reported
TSDf EPA ID: CAD982444481
Trans Name: FILTER RECYCLING SERVICES INC
TSDf Alt EPA ID: Not reported
TSDf Alt Name: Not reported
Waste Code Description: 612 - Household waste
RCRA Code: Not reported
Meth Code: H141 - Storage, Bulking, And/Or Transfer Off Site--No Treatment/Reovery (H010-H129) Or (H131-H135)
Quantity Tons: 0.31275
Waste Quantity: 75
Quantity Unit: G
Additional Code 1: Not reported
Additional Code 2: Not reported
Additional Code 3: Not reported
Additional Code 4: Not reported
Additional Code 5: Not reported

Shipment Date: 20111027
Creation Date: 3/13/2012 15:15:42
Receipt Date: 20111028
Manifest ID: 009217703JJK
Trans EPA ID: CAR000172460
Trans Name: ENVIRONMENTAL LOGISTICS INC
Trans 2 EPA ID: Not reported
Trans 2 Name: Not reported
TSDf EPA ID: CAD982444481
Trans Name: FILTER RECYCLING SERVICES INC

Map ID
Direction
Distance
Elevation

MAP FINDINGS

Site

Database(s)

EDR ID Number
EPA ID Number

SOUTHWEST ABOP COLLECTION CENTER (Continued)

S113020532

TSDf Alt EPA ID:	Not reported
TSDf Alt Name:	Not reported
Waste Code Description:	612 - Household waste
RCRA Code:	Not reported
Meth Code:	H141 - Storage, Bulking, And/Or Transfer Off Site--No Treatment/Reovery (H010-H129) Or (H131-H135)
Quantity Tons:	0.93825
Waste Quantity:	225
Quantity Unit:	G
Additional Code 1:	Not reported
Additional Code 2:	Not reported
Additional Code 3:	Not reported
Additional Code 4:	Not reported
Additional Code 5:	Not reported
Shipment Date:	20111013
Creation Date:	3/13/2012 20:30:11
Receipt Date:	20111014
Manifest ID:	004817928FLE
Trans EPA ID:	MAD039322250
Trans Name:	CLEAN HARBORS ENVIRONMENTAL SERVICES INC
Trans 2 EPA ID:	Not reported
Trans 2 Name:	Not reported
TSDf EPA ID:	CAD044429835
Trans Name:	CLEAN HARBORS WILMINGTON LLC
TSDf Alt EPA ID:	Not reported
TSDf Alt Name:	Not reported
Waste Code Description:	612 - Household waste
RCRA Code:	Not reported
Meth Code:	H141 - Storage, Bulking, And/Or Transfer Off Site--No Treatment/Reovery (H010-H129) Or (H131-H135)
Quantity Tons:	0.1335
Waste Quantity:	267
Quantity Unit:	P
Additional Code 1:	Not reported
Additional Code 2:	Not reported
Additional Code 3:	Not reported
Additional Code 4:	Not reported
Additional Code 5:	Not reported
Shipment Date:	20111007
Creation Date:	12/9/2011 18:30:51
Receipt Date:	20111010
Manifest ID:	008883502JJK
Trans EPA ID:	CAR000172460
Trans Name:	ENVIRONMENTAL LOGISTICS INC
Trans 2 EPA ID:	Not reported
Trans 2 Name:	Not reported
TSDf EPA ID:	CAD982444481
Trans Name:	FILTER RECYCLING SERVICES INC
TSDf Alt EPA ID:	Not reported
TSDf Alt Name:	Not reported
Waste Code Description:	612 - Household waste
RCRA Code:	Not reported
Meth Code:	H141 - Storage, Bulking, And/Or Transfer Off Site--No Treatment/Reovery (H010-H129) Or (H131-H135)
Quantity Tons:	0.2502

Map ID
Direction
Distance
Elevation

MAP FINDINGS

Site

Database(s)

EDR ID Number
EPA ID Number

SOUTHWEST ABOP COLLECTION CENTER (Continued)

S113020532

Waste Quantity: 60
Quantity Unit: G
Additional Code 1: Not reported
Additional Code 2: Not reported
Additional Code 3: Not reported
Additional Code 4: Not reported
Additional Code 5: Not reported

Shipment Date: 20111006
Creation Date: 12/9/2011 18:30:51
Receipt Date: 20111010
Manifest ID: 008883653JJK
Trans EPA ID: CAR000172460
Trans Name: ENVIRONMENTAL LOGISTICS INC
Trans 2 EPA ID: Not reported
Trans 2 Name: Not reported
TSDf EPA ID: CAD982444481
Trans Name: FILTER RECYCLING SERVICES INC
TSDf Alt EPA ID: Not reported
TSDf Alt Name: Not reported
Waste Code Description: 612 - Household waste
RCRA Code: Not reported
Meth Code: H141 - Storage, Bulking, And/Or Transfer Off Site--No Treatment/Reovery (H010-H129) Or (H131-H135)

Quantity Tons: 1.0425
Waste Quantity: 250
Quantity Unit: G
Additional Code 1: Not reported
Additional Code 2: Not reported
Additional Code 3: Not reported
Additional Code 4: Not reported
Additional Code 5: Not reported

Shipment Date: 20110916
Creation Date: 12/9/2011 18:30:43
Receipt Date: 20110927
Manifest ID: 008884469JJK
Trans EPA ID: CAR000172460
Trans Name: ENVIRONMENTAL LOGISTICS INC
Trans 2 EPA ID: Not reported
Trans 2 Name: Not reported
TSDf EPA ID: CAD982444481
Trans Name: FILTER RECYCLING SERVICES INC
TSDf Alt EPA ID: Not reported
TSDf Alt Name: Not reported
Waste Code Description: 135 - Unspecified aqueous solution
RCRA Code: Not reported
Meth Code: H141 - Storage, Bulking, And/Or Transfer Off Site--No Treatment/Reovery (H010-H129) Or (H131-H135)

Quantity Tons: 0.252
Waste Quantity: 60
Quantity Unit: G
Additional Code 1: Not reported
Additional Code 2: Not reported
Additional Code 3: Not reported
Additional Code 4: Not reported
Additional Code 5: Not reported

Map ID
Direction
Distance
Elevation

MAP FINDINGS

Site

Database(s)

EDR ID Number
EPA ID Number

SOUTHWEST ABOP COLLECTION CENTER (Continued)

S113020532

Shipment Date: 20110915
Creation Date: 12/9/2011 18:30:13
Receipt Date: 20110919
Manifest ID: 008884453JJK
Trans EPA ID: CAR000172460
Trans Name: ENVIRONMENTAL LOGISTICS INC
Trans 2 EPA ID: Not reported
Trans 2 Name: Not reported
TSDf EPA ID: CAD982444481
Trans Name: FILTER RECYCLING SERVICES INC
TSDf Alt EPA ID: Not reported
TSDf Alt Name: Not reported
Waste Code Description: 612 - Household waste
RCRA Code: Not reported
Meth Code: H141 - Storage, Bulking, And/Or Transfer Off Site--No Treatment/Reovery (H010-H129) Or (H131-H135)

Quantity Tons: 1.0425
Waste Quantity: 250
Quantity Unit: G
Additional Code 1: Not reported
Additional Code 2: Not reported
Additional Code 3: Not reported
Additional Code 4: Not reported
Additional Code 5: Not reported

Additional Info:

Year: 2007
Gen EPA ID: CAH111001183

Shipment Date: 20071024
Creation Date: 1/25/2008 18:30:59
Receipt Date: 20071029
Manifest ID: 002984635JJK
Trans EPA ID: CAD982444481
Trans Name: FILTER RECYCLING SERVICES INC
Trans 2 EPA ID: Not reported
Trans 2 Name: Not reported
TSDf EPA ID: CAD982444481
Trans Name: FILTER RECYCLING SERVICES INC
TSDf Alt EPA ID: Not reported
TSDf Alt Name: Not reported
Waste Code Description: 612 - Household waste
RCRA Code: Not reported
Meth Code: H141 - Storage, Bulking, And/Or Transfer Off Site--No Treatment/Reovery (H010-H129) Or (H131-H135)

Quantity Tons: 1.668
Waste Quantity: 400
Quantity Unit: G
Additional Code 1: Not reported
Additional Code 2: Not reported
Additional Code 3: Not reported
Additional Code 4: Not reported
Additional Code 5: Not reported

Shipment Date: 20070925
Creation Date: Not reported
Receipt Date: Not reported

Map ID
Direction
Distance
Elevation

MAP FINDINGS

Site

Database(s)

EDR ID Number
EPA ID Number

SOUTHWEST ABOP COLLECTION CENTER (Continued)

S113020532

Manifest ID:	001986381JJK
Trans EPA ID:	MAD039322250
Trans Name:	CLEAN HARBORS ENV SERVICES INC
Trans 2 EPA ID:	MAD039322250
Trans 2 Name:	CLEAN HARBORS
TSDf EPA ID:	ARD069748192
Trans Name:	CLEAN HARBORS EL DORADO LLC
TSDf Alt EPA ID:	Not reported
TSDf Alt Name:	Not reported
Waste Code Description:	612 - Household waste
RCRA Code:	Not reported
Meth Code:	H141 - Storage, Bulking, And/Or Transfer Off Site--No Treatment/Reovery (H010-H129) Or (H131-H135)
Quantity Tons:	0.3
Waste Quantity:	600
Quantity Unit:	P
Additional Code 1:	Not reported
Additional Code 2:	Not reported
Additional Code 3:	Not reported
Additional Code 4:	Not reported
Additional Code 5:	Not reported
Shipment Date:	20070925
Creation Date:	Not reported
Receipt Date:	Not reported
Manifest ID:	001986381JJK
Trans EPA ID:	MAD039322250
Trans Name:	CLEAN HARBORS ENV SERVICES INC
Trans 2 EPA ID:	MAD039322250
Trans 2 Name:	CLEAN HARBORS
TSDf EPA ID:	ARD069748192
Trans Name:	CLEAN HARBORS EL DORADO LLC
TSDf Alt EPA ID:	Not reported
TSDf Alt Name:	Not reported
Waste Code Description:	612 - Household waste
RCRA Code:	Not reported
Meth Code:	H040 - Incineration--Thermal Destruction Other Than Use As A Fuel
Quantity Tons:	0.02
Waste Quantity:	40
Quantity Unit:	P
Additional Code 1:	Not reported
Additional Code 2:	Not reported
Additional Code 3:	Not reported
Additional Code 4:	Not reported
Additional Code 5:	Not reported
Shipment Date:	20070925
Creation Date:	Not reported
Receipt Date:	Not reported
Manifest ID:	001986381JJK
Trans EPA ID:	MAD039322250
Trans Name:	CLEAN HARBORS ENV SERVICES INC
Trans 2 EPA ID:	MAD039322250
Trans 2 Name:	CLEAN HARBORS
TSDf EPA ID:	ARD069748192
Trans Name:	CLEAN HARBORS EL DORADO LLC
TSDf Alt EPA ID:	Not reported

Map ID
Direction
Distance
Elevation

MAP FINDINGS

Site

Database(s)

EDR ID Number
EPA ID Number

SOUTHWEST ABOP COLLECTION CENTER (Continued)

S113020532

TSDF Alt Name: Not reported
Waste Code Description: 612 - Household waste
RCRA Code: Not reported
Meth Code: H040 - Incineration--Thermal Destruction Other Than Use As A Fuel
Quantity Tons: 0.015
Waste Quantity: 30
Quantity Unit: P
Additional Code 1: Not reported
Additional Code 2: Not reported
Additional Code 3: Not reported
Additional Code 4: Not reported
Additional Code 5: Not reported

Shipment Date: 20070925
Creation Date: 7/16/2008 18:30:21
Receipt Date: 20071011
Manifest ID: 001986381JJK
Trans EPA ID: MAD039322250
Trans Name: CLEAN HARBORS ENV SERVICES INC
Trans 2 EPA ID: MAD039322250
Trans 2 Name: CLEAN HARBORS
TSDF EPA ID: ARD069748192
Trans Name: CLEAN HARBORS EL DORADO LLC
TSDF Alt EPA ID: Not reported
TSDF Alt Name: Not reported
Waste Code Description: 612 - Household waste
RCRA Code: Not reported
Meth Code: H040 - Incineration--Thermal Destruction Other Than Use As A Fuel
Quantity Tons: 0.01
Waste Quantity: 20
Quantity Unit: P
Additional Code 1: Not reported
Additional Code 2: Not reported
Additional Code 3: Not reported
Additional Code 4: Not reported
Additional Code 5: Not reported

Shipment Date: 20070925
Creation Date: 7/16/2008 18:30:21
Receipt Date: 20071011
Manifest ID: 001986381JJK
Trans EPA ID: MAD039322250
Trans Name: CLEAN HARBORS ENV SERVICES INC
Trans 2 EPA ID: MAD039322250
Trans 2 Name: CLEAN HARBORS
TSDF EPA ID: ARD069748192
Trans Name: CLEAN HARBORS EL DORADO LLC
TSDF Alt EPA ID: Not reported
TSDF Alt Name: Not reported
Waste Code Description: 612 - Household waste
RCRA Code: Not reported
Meth Code: H040 - Incineration--Thermal Destruction Other Than Use As A Fuel
Quantity Tons: 0.045
Waste Quantity: 90
Quantity Unit: P
Additional Code 1: Not reported
Additional Code 2: Not reported

Map ID
Direction
Distance
Elevation

MAP FINDINGS

Site

Database(s)

EDR ID Number
EPA ID Number

SOUTHWEST ABOP COLLECTION CENTER (Continued)

S113020532

Additional Code 3:	Not reported
Additional Code 4:	Not reported
Additional Code 5:	Not reported
Shipment Date:	20070925
Creation Date:	7/16/2008 18:30:21
Receipt Date:	20071011
Manifest ID:	001986381JJK
Trans EPA ID:	MAD039322250
Trans Name:	CLEAN HARBORS ENV SERVICES INC
Trans 2 EPA ID:	MAD039322250
Trans 2 Name:	CLEAN HARBORS
TSDf EPA ID:	ARD069748192
Trans Name:	CLEAN HARBORS EL DORADO LLC
TSDf Alt EPA ID:	Not reported
TSDf Alt Name:	Not reported
Waste Code Description:	612 - Household waste
RCRA Code:	Not reported
Meth Code:	H040 - Incineration--Thermal Destruction Other Than Use As A Fuel
Quantity Tons:	0.06
Waste Quantity:	120
Quantity Unit:	P
Additional Code 1:	Not reported
Additional Code 2:	Not reported
Additional Code 3:	Not reported
Additional Code 4:	Not reported
Additional Code 5:	Not reported
Shipment Date:	20070925
Creation Date:	Not reported
Receipt Date:	Not reported
Manifest ID:	001986381JJK
Trans EPA ID:	MAD039322250
Trans Name:	CLEAN HARBORS ENV SERVICES INC
Trans 2 EPA ID:	MAD039322250
Trans 2 Name:	CLEAN HARBORS
TSDf EPA ID:	ARD069748192
Trans Name:	CLEAN HARBORS EL DORADO LLC
TSDf Alt EPA ID:	Not reported
TSDf Alt Name:	Not reported
Waste Code Description:	612 - Household waste
RCRA Code:	Not reported
Meth Code:	H040 - Incineration--Thermal Destruction Other Than Use As A Fuel
Quantity Tons:	0.0075
Waste Quantity:	15
Quantity Unit:	P
Additional Code 1:	Not reported
Additional Code 2:	Not reported
Additional Code 3:	Not reported
Additional Code 4:	Not reported
Additional Code 5:	Not reported
Shipment Date:	20070917
Creation Date:	12/28/2007 18:31:14
Receipt Date:	20070919
Manifest ID:	003419541JJK
Trans EPA ID:	CAD982444481

Map ID
Direction
Distance
Elevation

MAP FINDINGS

Site

Database(s)

EDR ID Number
EPA ID Number

SOUTHWEST ABOP COLLECTION CENTER (Continued)

S113020532

Trans Name:	FILTER RECYCLING SERVICES INC
Trans 2 EPA ID:	Not reported
Trans 2 Name:	Not reported
TSDf EPA ID:	CAD982444481
Trans Name:	FILTER RECYCLING SERVICES INC
TSDf Alt EPA ID:	Not reported
TSDf Alt Name:	Not reported
Waste Code Description:	612 - Household waste
RCRA Code:	Not reported
Meth Code:	H141 - Storage, Bulking, And/Or Transfer Off Site--No Treatment/Reovery (H010-H129) Or (H131-H135)
Quantity Tons:	1.4595
Waste Quantity:	350
Quantity Unit:	G
Additional Code 1:	Not reported
Additional Code 2:	Not reported
Additional Code 3:	Not reported
Additional Code 4:	Not reported
Additional Code 5:	Not reported
Shipment Date:	20070808
Creation Date:	11/5/2007 18:30:58
Receipt Date:	20070809
Manifest ID:	002984384JJK
Trans EPA ID:	CAD982444481
Trans Name:	FILTER RECYCLING SERVICES INC
Trans 2 EPA ID:	Not reported
Trans 2 Name:	Not reported
TSDf EPA ID:	CAD982444481
Trans Name:	FILTER RECYCLING SERVICES INC
TSDf Alt EPA ID:	Not reported
TSDf Alt Name:	Not reported
Waste Code Description:	612 - Household waste
RCRA Code:	Not reported
Meth Code:	H141 - Storage, Bulking, And/Or Transfer Off Site--No Treatment/Reovery (H010-H129) Or (H131-H135)
Quantity Tons:	0.417
Waste Quantity:	100
Quantity Unit:	G
Additional Code 1:	Not reported
Additional Code 2:	Not reported
Additional Code 3:	Not reported
Additional Code 4:	Not reported
Additional Code 5:	Not reported
Additional Info:	
Year:	2014
Gen EPA ID:	CAH111001183
Shipment Date:	20141204
Creation Date:	3/27/2015 22:15:05
Receipt Date:	20141207
Manifest ID:	013746673JJK
Trans EPA ID:	CAD028277036
Trans Name:	ASBURY ENVIRONMENTAL SERVICES
Trans 2 EPA ID:	Not reported
Trans 2 Name:	Not reported

Map ID
Direction
Distance
Elevation

MAP FINDINGS

Site

Database(s)

EDR ID Number
EPA ID Number

SOUTHWEST ABOP COLLECTION CENTER (Continued)

S113020532

TSDF EPA ID: CAT080025711
Trans Name: ADVANCED ENVIRONMENTAL INC
TSDF Alt EPA ID: Not reported
TSDF Alt Name: Not reported
Waste Code Description: 134 - Aqueous solution with <10% total organic residues
RCRA Code: Not reported
Meth Code: H141 - Storage, Bulking, And/Or Transfer Off Site--No Treatment/Reovery (H010-H129) Or (H131-H135)

Quantity Tons: 0.273
Waste Quantity: 65
Quantity Unit: G
Additional Code 1: Not reported
Additional Code 2: Not reported
Additional Code 3: Not reported
Additional Code 4: Not reported
Additional Code 5: Not reported

Shipment Date: 20141204
Creation Date: 2/13/2015 22:15:23
Receipt Date: 20141205
Manifest ID: 013746674JJK
Trans EPA ID: CAD028277036
Trans Name: ASBURY ENVIRONMENTAL SERVICES
Trans 2 EPA ID: Not reported
Trans 2 Name: Not reported
TSDF EPA ID: CAT080025711
Trans Name: ADVANCED ENVIRONMENTAL INC
TSDF Alt EPA ID: Not reported
TSDF Alt Name: Not reported
Waste Code Description: 221 - Waste oil and mixed oil
RCRA Code: Not reported
Meth Code: H141 - Storage, Bulking, And/Or Transfer Off Site--No Treatment/Reovery (H010-H129) Or (H131-H135)

Quantity Tons: 1.387
Waste Quantity: 365
Quantity Unit: G
Additional Code 1: Not reported
Additional Code 2: Not reported
Additional Code 3: Not reported
Additional Code 4: Not reported
Additional Code 5: Not reported

Shipment Date: 20141021
Creation Date: 1/2/2015 22:15:10
Receipt Date: 20141023
Manifest ID: 013090646JJK
Trans EPA ID: CAD028277036
Trans Name: ASBURY ENVIRONMENTAL SERVICES
Trans 2 EPA ID: Not reported
Trans 2 Name: Not reported
TSDF EPA ID: CAT080025711
Trans Name: ADVANCED ENVIRONMENTAL INC
TSDF Alt EPA ID: Not reported
TSDF Alt Name: Not reported
Waste Code Description: 134 - Aqueous solution with <10% total organic residues
RCRA Code: Not reported
Meth Code: H141 - Storage, Bulking, And/Or Transfer Off Site--No

Map ID
Direction
Distance
Elevation

MAP FINDINGS

Site

Database(s)

EDR ID Number
EPA ID Number

SOUTHWEST ABOP COLLECTION CENTER (Continued)

S113020532

Quantity Tons:	Treatment/Reovery (H010-H129) Or (H131-H135) 0.315
Waste Quantity:	75
Quantity Unit:	G
Additional Code 1:	Not reported
Additional Code 2:	Not reported
Additional Code 3:	Not reported
Additional Code 4:	Not reported
Additional Code 5:	Not reported
Shipment Date:	20141017
Creation Date:	12/26/2014 22:15:10
Receipt Date:	20141018
Manifest ID:	012418366JJK
Trans EPA ID:	CAD028277036
Trans Name:	ASBURY ENVIRONMENTAL SERVICES
Trans 2 EPA ID:	Not reported
Trans 2 Name:	Not reported
TSDf EPA ID:	CAT080025711
Trans Name:	ADVANCED ENVIRONMENTAL INC
TSDf Alt EPA ID:	Not reported
TSDf Alt Name:	Not reported
Waste Code Description:	221 - Waste oil and mixed oil
RCRA Code:	Not reported
Meth Code:	H141 - Storage, Bulking, And/Or Transfer Off Site--No Treatment/Reovery (H010-H129) Or (H131-H135)
Quantity Tons:	1.197
Waste Quantity:	315
Quantity Unit:	G
Additional Code 1:	Not reported
Additional Code 2:	Not reported
Additional Code 3:	Not reported
Additional Code 4:	Not reported
Additional Code 5:	Not reported
Shipment Date:	20140913
Creation Date:	11/1/2014 22:15:05
Receipt Date:	20140915
Manifest ID:	013090653JJK
Trans EPA ID:	CAD028277036
Trans Name:	ASBURY ENVIRONMENTAL SERVICES
Trans 2 EPA ID:	Not reported
Trans 2 Name:	Not reported
TSDf EPA ID:	CAT080025711
Trans Name:	ADVANCED ENVIRONMENTAL INC
TSDf Alt EPA ID:	Not reported
TSDf Alt Name:	Not reported
Waste Code Description:	221 - Waste oil and mixed oil
RCRA Code:	Not reported
Meth Code:	H141 - Storage, Bulking, And/Or Transfer Off Site--No Treatment/Reovery (H010-H129) Or (H131-H135)
Quantity Tons:	0.988
Waste Quantity:	260
Quantity Unit:	G
Additional Code 1:	Not reported
Additional Code 2:	Not reported
Additional Code 3:	Not reported

Map ID
Direction
Distance
Elevation

MAP FINDINGS

Site

Database(s)

EDR ID Number
EPA ID Number

SOUTHWEST ABOP COLLECTION CENTER (Continued)

S113020532

Additional Code 4:	Not reported
Additional Code 5:	Not reported
Shipment Date:	20140913
Creation Date:	11/1/2014 22:15:05
Receipt Date:	20140915
Manifest ID:	013090649JJK
Trans EPA ID:	CAD028277036
Trans Name:	ASBURY ENVIRONMENTAL SERVICES
Trans 2 EPA ID:	Not reported
Trans 2 Name:	Not reported
TSDf EPA ID:	CAT080025711
Trans Name:	ADVANCED ENVIRONMENTAL INC
TSDf Alt EPA ID:	Not reported
TSDf Alt Name:	Not reported
Waste Code Description:	134 - Aqueous solution with <10% total organic residues
RCRA Code:	Not reported
Meth Code:	H141 - Storage, Bulking, And/Or Transfer Off Site--No Treatment/Reovery (H010-H129) Or (H131-H135)
Quantity Tons:	0.273
Waste Quantity:	65
Quantity Unit:	G
Additional Code 1:	Not reported
Additional Code 2:	Not reported
Additional Code 3:	Not reported
Additional Code 4:	Not reported
Additional Code 5:	Not reported
Shipment Date:	20140801
Creation Date:	10/19/2014 22:15:07
Receipt Date:	20140801
Manifest ID:	012418365JJK
Trans EPA ID:	CAD028277036
Trans Name:	ASBURY ENVIRONMENTAL SERVICES
Trans 2 EPA ID:	Not reported
Trans 2 Name:	Not reported
TSDf EPA ID:	CAT080025711
Trans Name:	ADVANCED ENVIRONMENTAL INC
TSDf Alt EPA ID:	Not reported
TSDf Alt Name:	Not reported
Waste Code Description:	221 - Waste oil and mixed oil
RCRA Code:	Not reported
Meth Code:	H141 - Storage, Bulking, And/Or Transfer Off Site--No Treatment/Reovery (H010-H129) Or (H131-H135)
Quantity Tons:	1.33
Waste Quantity:	350
Quantity Unit:	G
Additional Code 1:	Not reported
Additional Code 2:	Not reported
Additional Code 3:	Not reported
Additional Code 4:	Not reported
Additional Code 5:	Not reported
Shipment Date:	20140801
Creation Date:	10/19/2014 22:15:07
Receipt Date:	20140801
Manifest ID:	012406463JJK

Map ID
Direction
Distance
Elevation

MAP FINDINGS

Site

Database(s)

EDR ID Number
EPA ID Number

SOUTHWEST ABOP COLLECTION CENTER (Continued)

S113020532

Trans EPA ID:	CAD028277036
Trans Name:	ASBURY ENVIRONMENTAL SERVICES
Trans 2 EPA ID:	Not reported
Trans 2 Name:	Not reported
TSDf EPA ID:	CAT080025711
Trans Name:	ADVANCED ENVIRONMENTAL INC
TSDf Alt EPA ID:	Not reported
TSDf Alt Name:	Not reported
Waste Code Description:	134 - Aqueous solution with <10% total organic residues
RCRA Code:	Not reported
Meth Code:	H141 - Storage, Bulking, And/Or Transfer Off Site--No Treatment/Reovery (H010-H129) Or (H131-H135)
Quantity Tons:	0.168
Waste Quantity:	40
Quantity Unit:	G
Additional Code 1:	Not reported
Additional Code 2:	Not reported
Additional Code 3:	Not reported
Additional Code 4:	Not reported
Additional Code 5:	Not reported
Shipment Date:	20140711
Creation Date:	9/13/2014 22:15:06
Receipt Date:	20140711
Manifest ID:	012406462JJK
Trans EPA ID:	CAD028277036
Trans Name:	ASBURY ENVIRONMENTAL SERVICES
Trans 2 EPA ID:	Not reported
Trans 2 Name:	Not reported
TSDf EPA ID:	CAT080025711
Trans Name:	ADVANCED ENVIRONMENTAL INC
TSDf Alt EPA ID:	Not reported
TSDf Alt Name:	Not reported
Waste Code Description:	134 - Aqueous solution with <10% total organic residues
RCRA Code:	Not reported
Meth Code:	H141 - Storage, Bulking, And/Or Transfer Off Site--No Treatment/Reovery (H010-H129) Or (H131-H135)
Quantity Tons:	0.294
Waste Quantity:	70
Quantity Unit:	G
Additional Code 1:	Not reported
Additional Code 2:	Not reported
Additional Code 3:	Not reported
Additional Code 4:	Not reported
Additional Code 5:	Not reported
Shipment Date:	20140711
Creation Date:	9/13/2014 22:15:06
Receipt Date:	20140711
Manifest ID:	012406465JJK
Trans EPA ID:	CAD028277036
Trans Name:	ASBURY ENVIRONMENTAL SERVICES
Trans 2 EPA ID:	Not reported
Trans 2 Name:	Not reported
TSDf EPA ID:	CAT080025711
Trans Name:	ADVANCED ENVIRONMENTAL INC
TSDf Alt EPA ID:	Not reported

Map ID
Direction
Distance
Elevation

MAP FINDINGS

Site

Database(s)

EDR ID Number
EPA ID Number

SOUTHWEST ABOP COLLECTION CENTER (Continued)

S113020532

TSDf Alt Name:	Not reported
Waste Code Description:	221 - Waste oil and mixed oil
RCRA Code:	Not reported
Meth Code:	H141 - Storage, Bulking, And/Or Transfer Off Site--No Treatment/Reovery (H010-H129) Or (H131-H135)
Quantity Tons:	1.444
Waste Quantity:	380
Quantity Unit:	G
Additional Code 1:	Not reported
Additional Code 2:	Not reported
Additional Code 3:	Not reported
Additional Code 4:	Not reported
Additional Code 5:	Not reported
Additional Info:	
Year:	2008
Gen EPA ID:	CAH111001183
Shipment Date:	20081218
Creation Date:	2/17/2009 18:30:19
Receipt Date:	20081219
Manifest ID:	004822248JJK
Trans EPA ID:	CAR000172460
Trans Name:	ENVIRONMENTAL LOGISTICS INC
Trans 2 EPA ID:	Not reported
Trans 2 Name:	Not reported
TSDf EPA ID:	CAD982444481
Trans Name:	FILTER RECYCLING SERVICES INC
TSDf Alt EPA ID:	Not reported
TSDf Alt Name:	Not reported
Waste Code Description:	221 - Waste oil and mixed oil
RCRA Code:	Not reported
Meth Code:	H141 - Storage, Bulking, And/Or Transfer Off Site--No Treatment/Reovery (H010-H129) Or (H131-H135)
Quantity Tons:	1.14
Waste Quantity:	300
Quantity Unit:	G
Additional Code 1:	Not reported
Additional Code 2:	Not reported
Additional Code 3:	Not reported
Additional Code 4:	Not reported
Additional Code 5:	Not reported
Shipment Date:	20081218
Creation Date:	2/17/2009 18:30:19
Receipt Date:	20081219
Manifest ID:	004822248JJK
Trans EPA ID:	CAR000172460
Trans Name:	ENVIRONMENTAL LOGISTICS INC
Trans 2 EPA ID:	Not reported
Trans 2 Name:	Not reported
TSDf EPA ID:	CAD982444481
Trans Name:	FILTER RECYCLING SERVICES INC
TSDf Alt EPA ID:	Not reported
TSDf Alt Name:	Not reported
Waste Code Description:	134 - Aqueous solution with <10% total organic residues
RCRA Code:	Not reported

Map ID
Direction
Distance
Elevation

MAP FINDINGS

Site

Database(s)

EDR ID Number
EPA ID Number

SOUTHWEST ABOP COLLECTION CENTER (Continued)

S113020532

Meth Code: H141 - Storage, Bulking, And/Or Transfer Off Site--No Treatment/Reovery (H010-H129) Or (H131-H135)
Quantity Tons: 0.189
Waste Quantity: 45
Quantity Unit: G
Additional Code 1: Not reported
Additional Code 2: Not reported
Additional Code 3: Not reported
Additional Code 4: Not reported
Additional Code 5: Not reported

Shipment Date: 20081112
Creation Date: 1/9/2009 18:30:08
Receipt Date: 20081113
Manifest ID: 004817237JJK
Trans EPA ID: CAR000172460
Trans Name: ENVIRONMENTAL LOGISTICS INC
Trans 2 EPA ID: Not reported
Trans 2 Name: Not reported
TSDf EPA ID: CAD982444481
Trans Name: FILTER RECYCLING SERVICES INC
TSDf Alt EPA ID: Not reported
TSDf Alt Name: Not reported
Waste Code Description: 134 - Aqueous solution with <10% total organic residues
RCRA Code: Not reported
Meth Code: H141 - Storage, Bulking, And/Or Transfer Off Site--No Treatment/Reovery (H010-H129) Or (H131-H135)
Quantity Tons: 0.21
Waste Quantity: 50
Quantity Unit: G
Additional Code 1: Not reported
Additional Code 2: Not reported
Additional Code 3: Not reported
Additional Code 4: Not reported
Additional Code 5: Not reported

Shipment Date: 20081112
Creation Date: 1/9/2009 18:30:08
Receipt Date: 20081113
Manifest ID: 004817237JJK
Trans EPA ID: CAR000172460
Trans Name: ENVIRONMENTAL LOGISTICS INC
Trans 2 EPA ID: Not reported
Trans 2 Name: Not reported
TSDf EPA ID: CAD982444481
Trans Name: FILTER RECYCLING SERVICES INC
TSDf Alt EPA ID: Not reported
TSDf Alt Name: Not reported
Waste Code Description: 221 - Waste oil and mixed oil
RCRA Code: Not reported
Meth Code: H141 - Storage, Bulking, And/Or Transfer Off Site--No Treatment/Reovery (H010-H129) Or (H131-H135)
Quantity Tons: 1.425
Waste Quantity: 375
Quantity Unit: G
Additional Code 1: Not reported
Additional Code 2: Not reported

Map ID
Direction
Distance
Elevation

MAP FINDINGS

Site

Database(s)

EDR ID Number
EPA ID Number

SOUTHWEST ABOP COLLECTION CENTER (Continued)

S113020532

Additional Code 3:	Not reported
Additional Code 4:	Not reported
Additional Code 5:	Not reported
Shipment Date:	20081001
Creation Date:	11/17/2008 18:30:08
Receipt Date:	20081002
Manifest ID:	005055871JJK
Trans EPA ID:	CAR000172460
Trans Name:	ENVIRONMENTAL LOGISTICS INC
Trans 2 EPA ID:	Not reported
Trans 2 Name:	Not reported
TSDf EPA ID:	CAD982444481
Trans Name:	FILTER RECYCLING SERVICES INC
TSDf Alt EPA ID:	Not reported
TSDf Alt Name:	Not reported
Waste Code Description:	221 - Waste oil and mixed oil
RCRA Code:	Not reported
Meth Code:	H141 - Storage, Bulking, And/Or Transfer Off Site--No Treatment/Reovery (H010-H129) Or (H131-H135)
Quantity Tons:	0.608
Waste Quantity:	160
Quantity Unit:	G
Additional Code 1:	Not reported
Additional Code 2:	Not reported
Additional Code 3:	Not reported
Additional Code 4:	Not reported
Additional Code 5:	Not reported
Shipment Date:	20081001
Creation Date:	11/17/2008 18:30:08
Receipt Date:	20081002
Manifest ID:	005055871JJK
Trans EPA ID:	CAR000172460
Trans Name:	ENVIRONMENTAL LOGISTICS INC
Trans 2 EPA ID:	Not reported
Trans 2 Name:	Not reported
TSDf EPA ID:	CAD982444481
Trans Name:	FILTER RECYCLING SERVICES INC
TSDf Alt EPA ID:	Not reported
TSDf Alt Name:	Not reported
Waste Code Description:	134 - Aqueous solution with <10% total organic residues
RCRA Code:	Not reported
Meth Code:	H141 - Storage, Bulking, And/Or Transfer Off Site--No Treatment/Reovery (H010-H129) Or (H131-H135)
Quantity Tons:	0.063
Waste Quantity:	15
Quantity Unit:	G
Additional Code 1:	Not reported
Additional Code 2:	Not reported
Additional Code 3:	Not reported
Additional Code 4:	Not reported
Additional Code 5:	Not reported
Shipment Date:	20080918
Creation Date:	11/14/2008 18:30:18
Receipt Date:	20080924

Map ID
Direction
Distance
Elevation

MAP FINDINGS

Site

Database(s)

EDR ID Number
EPA ID Number

SOUTHWEST ABOP COLLECTION CENTER (Continued)

S113020532

Manifest ID: 004854052JJK
Trans EPA ID: CAR000172460
Trans Name: ENVIRONMENTAL LOGISTICS INC
Trans 2 EPA ID: Not reported
Trans 2 Name: Not reported
TSDf EPA ID: CAD982444481
Trans Name: FILTER RECYCLING SERVICES INC
TSDf Alt EPA ID: Not reported
TSDf Alt Name: Not reported
Waste Code Description: 221 - Waste oil and mixed oil
RCRA Code: Not reported
Meth Code: H141 - Storage, Bulking, And/Or Transfer Off Site--No Treatment/Reovery (H010-H129) Or (H131-H135)
Quantity Tons: 1.292
Waste Quantity: 340
Quantity Unit: G
Additional Code 1: Not reported
Additional Code 2: Not reported
Additional Code 3: Not reported
Additional Code 4: Not reported
Additional Code 5: Not reported

Shipment Date: 20080918
Creation Date: 11/14/2008 18:30:18
Receipt Date: 20080924
Manifest ID: 004854052JJK
Trans EPA ID: CAR000172460
Trans Name: ENVIRONMENTAL LOGISTICS INC
Trans 2 EPA ID: Not reported
Trans 2 Name: Not reported
TSDf EPA ID: CAD982444481
Trans Name: FILTER RECYCLING SERVICES INC
TSDf Alt EPA ID: Not reported
TSDf Alt Name: Not reported
Waste Code Description: 134 - Aqueous solution with <10% total organic residues
RCRA Code: Not reported
Meth Code: - Not reported
Quantity Tons: 0.168
Waste Quantity: 40
Quantity Unit: G
Additional Code 1: Not reported
Additional Code 2: Not reported
Additional Code 3: Not reported
Additional Code 4: Not reported
Additional Code 5: Not reported

Shipment Date: 20080813
Creation Date: 10/10/2008 18:30:18
Receipt Date: 20080814
Manifest ID: 004852730JJK
Trans EPA ID: CAR000172460
Trans Name: ENVIRONMENTAL LOGISTICS INC
Trans 2 EPA ID: Not reported
Trans 2 Name: Not reported
TSDf EPA ID: CAD982444481
Trans Name: FILTER RECYCLING SERVICES INC
TSDf Alt EPA ID: Not reported

Map ID
Direction
Distance
Elevation

MAP FINDINGS

Site

Database(s)

EDR ID Number
EPA ID Number

SOUTHWEST ABOP COLLECTION CENTER (Continued)

S113020532

TSDF Alt Name: Not reported
Waste Code Description: 134 - Aqueous solution with <10% total organic residues
RCRA Code: Not reported
Meth Code: H141 - Storage, Bulking, And/Or Transfer Off Site--No Treatment/Reovery (H010-H129) Or (H131-H135)
Quantity Tons: 0.126
Waste Quantity: 30
Quantity Unit: G
Additional Code 1: Not reported
Additional Code 2: Not reported
Additional Code 3: Not reported
Additional Code 4: Not reported
Additional Code 5: Not reported

Shipment Date: 20080813
Creation Date: 10/10/2008 18:30:18
Receipt Date: 20080814
Manifest ID: 004852730JJK
Trans EPA ID: CAR000172460
Trans Name: ENVIRONMENTAL LOGISTICS INC
Trans 2 EPA ID: Not reported
Trans 2 Name: Not reported
TSDF EPA ID: CAD982444481
Trans Name: FILTER RECYCLING SERVICES INC
TSDF Alt EPA ID: Not reported
TSDF Alt Name: Not reported
Waste Code Description: 221 - Waste oil and mixed oil
RCRA Code: Not reported
Meth Code: H141 - Storage, Bulking, And/Or Transfer Off Site--No Treatment/Reovery (H010-H129) Or (H131-H135)
Quantity Tons: 1.14
Waste Quantity: 300
Quantity Unit: G
Additional Code 1: Not reported
Additional Code 2: Not reported
Additional Code 3: Not reported
Additional Code 4: Not reported
Additional Code 5: Not reported

Additional Info:
Year: 2013
Gen EPA ID: CAH111001183

Shipment Date: 20131221
Creation Date: 2/16/2014 22:15:06
Receipt Date: 20131221
Manifest ID: 011884374JJK
Trans EPA ID: CAD028277036
Trans Name: ASBURY ENVIRONMENTAL SERVICES
Trans 2 EPA ID: Not reported
Trans 2 Name: Not reported
TSDF EPA ID: CAT080025711
Trans Name: ADVANCED ENVIRONMENTAL INC
TSDF Alt EPA ID: Not reported
TSDF Alt Name: Not reported
Waste Code Description: 134 - Aqueous solution with <10% total organic residues
RCRA Code: Not reported

Map ID
Direction
Distance
Elevation

MAP FINDINGS

Site

Database(s)

EDR ID Number
EPA ID Number

SOUTHWEST ABOP COLLECTION CENTER (Continued)

S113020532

Meth Code: H141 - Storage, Bulking, And/Or Transfer Off Site--No Treatment/Reovery (H010-H129) Or (H131-H135)
Quantity Tons: 0.294
Waste Quantity: 70
Quantity Unit: G
Additional Code 1: Not reported
Additional Code 2: Not reported
Additional Code 3: Not reported
Additional Code 4: Not reported
Additional Code 5: Not reported

Shipment Date: 20131221
Creation Date: 2/16/2014 22:15:06
Receipt Date: 20131221
Manifest ID: 011884369JJK
Trans EPA ID: CAD028277036
Trans Name: ASBURY ENVIRONMENTAL SERVICES
Trans 2 EPA ID: Not reported
Trans 2 Name: Not reported
TSDf EPA ID: CAT080025711
Trans Name: ADVANCED ENVIRONMENTAL INC
TSDf Alt EPA ID: Not reported
TSDf Alt Name: Not reported
Waste Code Description: 221 - Waste oil and mixed oil
RCRA Code: Not reported
Meth Code: H141 - Storage, Bulking, And/Or Transfer Off Site--No Treatment/Reovery (H010-H129) Or (H131-H135)
Quantity Tons: 1.14
Waste Quantity: 300
Quantity Unit: G
Additional Code 1: Not reported
Additional Code 2: Not reported
Additional Code 3: Not reported
Additional Code 4: Not reported
Additional Code 5: Not reported

Shipment Date: 20131101
Creation Date: 12/23/2013 22:15:27
Receipt Date: 20131101
Manifest ID: 011884373JJK
Trans EPA ID: CAD028277036
Trans Name: ASBURY ENVIRONMENTAL SERVICES
Trans 2 EPA ID: Not reported
Trans 2 Name: Not reported
TSDf EPA ID: CAT080025711
Trans Name: ADVANCED ENVIRONMENTAL INC
TSDf Alt EPA ID: Not reported
TSDf Alt Name: Not reported
Waste Code Description: 134 - Aqueous solution with <10% total organic residues
RCRA Code: Not reported
Meth Code: H141 - Storage, Bulking, And/Or Transfer Off Site--No Treatment/Reovery (H010-H129) Or (H131-H135)
Quantity Tons: 0.252
Waste Quantity: 60
Quantity Unit: G
Additional Code 1: Not reported
Additional Code 2: Not reported

Map ID
Direction
Distance
Elevation

MAP FINDINGS

Site

Database(s)

EDR ID Number
EPA ID Number

SOUTHWEST ABOP COLLECTION CENTER (Continued)

S113020532

Additional Code 3:	Not reported
Additional Code 4:	Not reported
Additional Code 5:	Not reported
Shipment Date:	20131101
Creation Date:	12/29/2013 22:15:24
Receipt Date:	20131101
Manifest ID:	011884367JJK
Trans EPA ID:	CAD028277036
Trans Name:	ASBURY ENVIRONMENTAL SERVICES
Trans 2 EPA ID:	Not reported
Trans 2 Name:	Not reported
TSDf EPA ID:	CAT080025711
Trans Name:	ADVANCED ENVIRONMENTAL INC
TSDf Alt EPA ID:	Not reported
TSDf Alt Name:	Not reported
Waste Code Description:	221 - Waste oil and mixed oil
RCRA Code:	Not reported
Meth Code:	H141 - Storage, Bulking, And/Or Transfer Off Site--No Treatment/Reovery (H010-H129) Or (H131-H135)
Quantity Tons:	1.254
Waste Quantity:	330
Quantity Unit:	G
Additional Code 1:	Not reported
Additional Code 2:	Not reported
Additional Code 3:	Not reported
Additional Code 4:	Not reported
Additional Code 5:	Not reported
Shipment Date:	20131009
Creation Date:	11/29/2013 22:15:14
Receipt Date:	20131010
Manifest ID:	007098017FLE
Trans EPA ID:	MAD039322250
Trans Name:	CLEAN HARBORS ENVIRONMENTAL SERVICES INC
Trans 2 EPA ID:	Not reported
Trans 2 Name:	Not reported
TSDf EPA ID:	CAD044429835
Trans Name:	CLEAN HARBORS WILMINGTON LLC
TSDf Alt EPA ID:	Not reported
TSDf Alt Name:	Not reported
Waste Code Description:	612 - Household waste
RCRA Code:	Not reported
Meth Code:	H141 - Storage, Bulking, And/Or Transfer Off Site--No Treatment/Reovery (H010-H129) Or (H131-H135)
Quantity Tons:	0.008
Waste Quantity:	16
Quantity Unit:	P
Additional Code 1:	Not reported
Additional Code 2:	Not reported
Additional Code 3:	Not reported
Additional Code 4:	Not reported
Additional Code 5:	Not reported
Shipment Date:	20131004
Creation Date:	11/27/2013 22:15:07
Receipt Date:	20131004

Map ID
Direction
Distance
Elevation

MAP FINDINGS

Site

Database(s)

EDR ID Number
EPA ID Number

SOUTHWEST ABOP COLLECTION CENTER (Continued)

S113020532

Manifest ID: 011884372JJK
Trans EPA ID: CAD028277036
Trans Name: ASBURY ENVIRONMENTAL SERVICES
Trans 2 EPA ID: Not reported
Trans 2 Name: Not reported
TSDf EPA ID: CAT080025711
Trans Name: ADVANCED ENVIRONMENTAL INC
TSDf Alt EPA ID: Not reported
TSDf Alt Name: Not reported
Waste Code Description: 134 - Aqueous solution with <10% total organic residues
RCRA Code: Not reported
Meth Code: H141 - Storage, Bulking, And/Or Transfer Off Site--No Treatment/Reovery (H010-H129) Or (H131-H135)
Quantity Tons: 0.252
Waste Quantity: 60
Quantity Unit: G
Additional Code 1: Not reported
Additional Code 2: Not reported
Additional Code 3: Not reported
Additional Code 4: Not reported
Additional Code 5: Not reported
Shipment Date: 20131004
Creation Date: 11/27/2013 22:15:07
Receipt Date: 20131004
Manifest ID: 011884371JJK
Trans EPA ID: CAD028277036
Trans Name: ASBURY ENVIRONMENTAL SERVICES
Trans 2 EPA ID: Not reported
Trans 2 Name: Not reported
TSDf EPA ID: CAT080025711
Trans Name: ADVANCED ENVIRONMENTAL INC
TSDf Alt EPA ID: Not reported
TSDf Alt Name: Not reported
Waste Code Description: 221 - Waste oil and mixed oil
RCRA Code: Not reported
Meth Code: H141 - Storage, Bulking, And/Or Transfer Off Site--No Treatment/Reovery (H010-H129) Or (H131-H135)
Quantity Tons: 0.912
Waste Quantity: 240
Quantity Unit: G
Additional Code 1: Not reported
Additional Code 2: Not reported
Additional Code 3: Not reported
Additional Code 4: Not reported
Additional Code 5: Not reported
Shipment Date: 20130911
Creation Date: 1/13/2014 22:15:22
Receipt Date: 20130914
Manifest ID: 007097664FLE
Trans EPA ID: MAD039322250
Trans Name: CLEAN HARBORS ENVIRONMENTAL SERVICES INC
Trans 2 EPA ID: MOR000501973
Trans 2 Name: R&R
TSDf EPA ID: NED981723513
Trans Name: CLEAN HARBORS ENV SERVICES INC

Map ID
Direction
Distance
Elevation

MAP FINDINGS

Site

Database(s)

EDR ID Number
EPA ID Number

SOUTHWEST ABOP COLLECTION CENTER (Continued)

S113020532

TSDF Alt EPA ID: Not reported
TSDF Alt Name: Not reported
Waste Code Description: 612 - Household waste
RCRA Code: Not reported
Meth Code: H040 - Incineration--Thermal Destruction Other Than Use As A Fuel
Quantity Tons: 0.024
Waste Quantity: 48
Quantity Unit: P
Additional Code 1: Not reported
Additional Code 2: Not reported
Additional Code 3: Not reported
Additional Code 4: Not reported
Additional Code 5: Not reported

Shipment Date: 20130829
Creation Date: 10/26/2013 22:15:06
Receipt Date: 20130830
Manifest ID: 011887533JJK
Trans EPA ID: CAD028277036
Trans Name: ASBURY ENVIRONMENTAL SERVICES
Trans 2 EPA ID: Not reported
Trans 2 Name: Not reported
TSDF EPA ID: CAT080025711
Trans Name: ADVANCED ENVIRONMENTAL INC
TSDF Alt EPA ID: Not reported
TSDF Alt Name: Not reported
Waste Code Description: 221 - Waste oil and mixed oil
RCRA Code: Not reported
Meth Code: H141 - Storage, Bulking, And/Or Transfer Off Site--No Treatment/Reovery (H010-H129) Or (H131-H135)
Quantity Tons: 1.482
Waste Quantity: 390
Quantity Unit: G
Additional Code 1: Not reported
Additional Code 2: Not reported
Additional Code 3: Not reported
Additional Code 4: Not reported
Additional Code 5: Not reported

Shipment Date: 20130829
Creation Date: 10/25/2013 22:15:29
Receipt Date: 20130901
Manifest ID: 011887526JJK
Trans EPA ID: CAD028277036
Trans Name: ASBURY ENVIRONMENTAL SERVICES
Trans 2 EPA ID: Not reported
Trans 2 Name: Not reported
TSDF EPA ID: CAT080025711
Trans Name: ADVANCED ENVIRONMENTAL INC
TSDF Alt EPA ID: Not reported
TSDF Alt Name: Not reported
Waste Code Description: 134 - Aqueous solution with <10% total organic residues
RCRA Code: Not reported
Meth Code: H141 - Storage, Bulking, And/Or Transfer Off Site--No Treatment/Reovery (H010-H129) Or (H131-H135)
Quantity Tons: 0.273
Waste Quantity: 65

Map ID
Direction
Distance
Elevation

MAP FINDINGS

Site

Database(s)

EDR ID Number
EPA ID Number

SOUTHWEST ABOP COLLECTION CENTER (Continued)

S113020532

Quantity Unit: G
Additional Code 1: Not reported
Additional Code 2: Not reported
Additional Code 3: Not reported
Additional Code 4: Not reported
Additional Code 5: Not reported

Additional Info:

Year: 2012
Gen EPA ID: CAH111001183

Shipment Date: 20121220
Creation Date: 5/14/2013 22:15:27
Receipt Date: 20121231
Manifest ID: 005639521FLE
Trans EPA ID: MAD039322250
Trans Name: CLEAN HARBORS ENVIRONMENTAL SERVICES INC
Trans 2 EPA ID: AZR000508515
Trans 2 Name: SLT EXPRESS TRANS
TSDf EPA ID: UTD981552177
Trans Name: CLEAN HARBORS ARAGONITE LLC
TSDf Alt EPA ID: Not reported
TSDf Alt Name: Not reported
Waste Code Description: 612 - Household waste
RCRA Code: Not reported
Meth Code: H040 - Incineration--Thermal Destruction Other Than Use As A Fuel
Quantity Tons: 0.1245
Waste Quantity: 249
Quantity Unit: P
Additional Code 1: Not reported
Additional Code 2: Not reported
Additional Code 3: Not reported
Additional Code 4: Not reported
Additional Code 5: Not reported

Shipment Date: 20121220
Creation Date: 5/14/2013 22:15:27
Receipt Date: 20121231
Manifest ID: 005639521FLE
Trans EPA ID: MAD039322250
Trans Name: CLEAN HARBORS ENVIRONMENTAL SERVICES INC
Trans 2 EPA ID: AZR000508515
Trans 2 Name: SLT EXPRESS TRANS
TSDf EPA ID: UTD981552177
Trans Name: CLEAN HARBORS ARAGONITE LLC
TSDf Alt EPA ID: Not reported
TSDf Alt Name: Not reported
Waste Code Description: 612 - Household waste
RCRA Code: Not reported
Meth Code: H040 - Incineration--Thermal Destruction Other Than Use As A Fuel
Quantity Tons: 0.0085
Waste Quantity: 17
Quantity Unit: P
Additional Code 1: Not reported
Additional Code 2: Not reported
Additional Code 3: Not reported
Additional Code 4: Not reported

Map ID
Direction
Distance
Elevation

MAP FINDINGS

Site

Database(s)

EDR ID Number
EPA ID Number

SOUTHWEST ABOP COLLECTION CENTER (Continued)

S113020532

Additional Code 5:	Not reported
Shipment Date:	20121220
Creation Date:	5/14/2013 22:15:27
Receipt Date:	20121231
Manifest ID:	005639521FLE
Trans EPA ID:	MAD039322250
Trans Name:	CLEAN HARBORS ENVIRONMENTAL SERVICES INC
Trans 2 EPA ID:	AZR000508515
Trans 2 Name:	SLT EXPRESS TRANS
TSDf EPA ID:	UTD981552177
Trans Name:	CLEAN HARBORS ARAGONITE LLC
TSDf Alt EPA ID:	Not reported
TSDf Alt Name:	Not reported
Waste Code Description:	612 - Household waste
RCRA Code:	Not reported
Meth Code:	H040 - Incineration--Thermal Destruction Other Than Use As A Fuel
Quantity Tons:	0.004
Waste Quantity:	8
Quantity Unit:	P
Additional Code 1:	Not reported
Additional Code 2:	Not reported
Additional Code 3:	Not reported
Additional Code 4:	Not reported
Additional Code 5:	Not reported
Shipment Date:	20121220
Creation Date:	2/15/2013 22:15:34
Receipt Date:	20121220
Manifest ID:	005639522FLE
Trans EPA ID:	MAD039322250
Trans Name:	CLEAN HARBORS ENVIRONMENTAL SERVICES INC
Trans 2 EPA ID:	Not reported
Trans 2 Name:	Not reported
TSDf EPA ID:	CAD044429835
Trans Name:	CLEAN HARBORS WILMINGTON LLC
TSDf Alt EPA ID:	Not reported
TSDf Alt Name:	Not reported
Waste Code Description:	612 - Household waste
RCRA Code:	Not reported
Meth Code:	H141 - Storage, Bulking, And/Or Transfer Off Site--No Treatment/Reovery (H010-H129) Or (H131-H135)
Quantity Tons:	0.03
Waste Quantity:	60
Quantity Unit:	P
Additional Code 1:	Not reported
Additional Code 2:	Not reported
Additional Code 3:	Not reported
Additional Code 4:	Not reported
Additional Code 5:	Not reported
Shipment Date:	20121220
Creation Date:	2/15/2013 22:15:34
Receipt Date:	20121220
Manifest ID:	005639522FLE
Trans EPA ID:	MAD039322250
Trans Name:	CLEAN HARBORS ENVIRONMENTAL SERVICES INC

Map ID
Direction
Distance
Elevation

MAP FINDINGS

Site

Database(s)

EDR ID Number
EPA ID Number

SOUTHWEST ABOP COLLECTION CENTER (Continued)

S113020532

Trans 2 EPA ID:	Not reported
Trans 2 Name:	Not reported
TSDf EPA ID:	CAD044429835
Trans Name:	CLEAN HARBORS WILMINGTON LLC
TSDf Alt EPA ID:	Not reported
TSDf Alt Name:	Not reported
Waste Code Description:	612 - Household waste
RCRA Code:	Not reported
Meth Code:	H141 - Storage, Bulking, And/Or Transfer Off Site--No Treatment/Reovery (H010-H129) Or (H131-H135)
Quantity Tons:	0.0745
Waste Quantity:	149
Quantity Unit:	P
Additional Code 1:	Not reported
Additional Code 2:	Not reported
Additional Code 3:	Not reported
Additional Code 4:	Not reported
Additional Code 5:	Not reported
Shipment Date:	20121206
Creation Date:	2/15/2013 22:15:11
Receipt Date:	20121210
Manifest ID:	010971413JJK
Trans EPA ID:	CAR000172460
Trans Name:	ENVIRONMENTAL LOGISTICS INC
Trans 2 EPA ID:	Not reported
Trans 2 Name:	Not reported
TSDf EPA ID:	CAD982444481
Trans Name:	FILTER RECYCLING SERVICES INC
TSDf Alt EPA ID:	Not reported
TSDf Alt Name:	Not reported
Waste Code Description:	612 - Household waste
RCRA Code:	Not reported
Meth Code:	H141 - Storage, Bulking, And/Or Transfer Off Site--No Treatment/Reovery (H010-H129) Or (H131-H135)
Quantity Tons:	1.0008
Waste Quantity:	240
Quantity Unit:	G
Additional Code 1:	Not reported
Additional Code 2:	Not reported
Additional Code 3:	Not reported
Additional Code 4:	Not reported
Additional Code 5:	Not reported
Shipment Date:	20121206
Creation Date:	2/15/2013 22:15:11
Receipt Date:	20121210
Manifest ID:	010971413JJK
Trans EPA ID:	CAR000172460
Trans Name:	ENVIRONMENTAL LOGISTICS INC
Trans 2 EPA ID:	Not reported
Trans 2 Name:	Not reported
TSDf EPA ID:	CAD982444481
Trans Name:	FILTER RECYCLING SERVICES INC
TSDf Alt EPA ID:	Not reported
TSDf Alt Name:	Not reported
Waste Code Description:	612 - Household waste

Map ID
Direction
Distance
Elevation

MAP FINDINGS

Site

Database(s)

EDR ID Number
EPA ID Number

SOUTHWEST ABOP COLLECTION CENTER (Continued)

S113020532

RCRA Code: Not reported
Meth Code: H141 - Storage, Bulking, And/Or Transfer Off Site--No Treatment/Reovery (H010-H129) Or (H131-H135)

Quantity Tons: 0.10425
Waste Quantity: 25
Quantity Unit: G
Additional Code 1: Not reported
Additional Code 2: Not reported
Additional Code 3: Not reported
Additional Code 4: Not reported
Additional Code 5: Not reported

Shipment Date: 20121102
Creation Date: 1/19/2013 22:15:23
Receipt Date: 20121112
Manifest ID: 010615588JJK
Trans EPA ID: CAR000172460
Trans Name: ENVIRONMENTAL LOGISTICS INC
Trans 2 EPA ID: Not reported
Trans 2 Name: Not reported
TSDf EPA ID: CAD982444481
Trans Name: FILTER RECYCLING SERVICES INC
TSDf Alt EPA ID: Not reported
TSDf Alt Name: Not reported
Waste Code Description: 612 - Household waste
RCRA Code: Not reported
Meth Code: H141 - Storage, Bulking, And/Or Transfer Off Site--No Treatment/Reovery (H010-H129) Or (H131-H135)

Quantity Tons: 1.0425
Waste Quantity: 250
Quantity Unit: G
Additional Code 1: Not reported
Additional Code 2: Not reported
Additional Code 3: Not reported
Additional Code 4: Not reported
Additional Code 5: Not reported

Shipment Date: 20121102
Creation Date: 1/19/2013 22:15:23
Receipt Date: 20121112
Manifest ID: 010615588JJK
Trans EPA ID: CAR000172460
Trans Name: ENVIRONMENTAL LOGISTICS INC
Trans 2 EPA ID: Not reported
Trans 2 Name: Not reported
TSDf EPA ID: CAD982444481
Trans Name: FILTER RECYCLING SERVICES INC
TSDf Alt EPA ID: Not reported
TSDf Alt Name: Not reported
Waste Code Description: 612 - Household waste
RCRA Code: Not reported
Meth Code: H141 - Storage, Bulking, And/Or Transfer Off Site--No Treatment/Reovery (H010-H129) Or (H131-H135)

Quantity Tons: 0.1668
Waste Quantity: 40
Quantity Unit: G
Additional Code 1: Not reported

Map ID
Direction
Distance
Elevation

MAP FINDINGS

Site

Database(s)

EDR ID Number
EPA ID Number

SOUTHWEST ABOP COLLECTION CENTER (Continued)

S113020532

Additional Code 2: Not reported
Additional Code 3: Not reported
Additional Code 4: Not reported
Additional Code 5: Not reported

Shipment Date: 20120927
Creation Date: 11/28/2012 22:15:34
Receipt Date: 20121002
Manifest ID: 010388494JJK
Trans EPA ID: CAR000172460
Trans Name: ENVIRONMENTAL LOGISTICS INC
Trans 2 EPA ID: Not reported
Trans 2 Name: Not reported
TSDf EPA ID: CAD982444481
Trans Name: FILTER RECYCLING SERVICES INC
TSDf Alt EPA ID: Not reported
TSDf Alt Name: Not reported
Waste Code Description: 612 - Household waste
RCRA Code: Not reported
Meth Code: H141 - Storage, Bulking, And/Or Transfer Off Site--No Treatment/Reovery (H010-H129) Or (H131-H135)

Quantity Tons: 0.72975
Waste Quantity: 175
Quantity Unit: G
Additional Code 1: Not reported
Additional Code 2: Not reported
Additional Code 3: Not reported
Additional Code 4: Not reported
Additional Code 5: Not reported

Additional Info:

Year: 2016
Gen EPA ID: CAH111001183

Shipment Date: 20151217
Creation Date: 3/3/2016 22:15:11
Receipt Date: 20151219
Manifest ID: 014624167JJK
Trans EPA ID: CAD028277036
Trans Name: ASBURY ENVIRONMENTAL SERVICES
Trans 2 EPA ID: Not reported
Trans 2 Name: Not reported
TSDf EPA ID: CAT080025711
Trans Name: ADVANCED ENVIRONMENTAL INC
TSDf Alt EPA ID: Not reported
TSDf Alt Name: Not reported
Waste Code Description: 134 - Aqueous solution with <10% total organic residues
RCRA Code: Not reported
Meth Code: H141 - Storage, Bulking, And/Or Transfer Off Site--No Treatment/Reovery (H010-H129) Or (H131-H135)

Quantity Tons: 0.231
Waste Quantity: 55
Quantity Unit: G
Additional Code 1: Not reported
Additional Code 2: Not reported
Additional Code 3: Not reported
Additional Code 4: Not reported

Map ID
Direction
Distance
Elevation

MAP FINDINGS

Site

Database(s)

EDR ID Number
EPA ID Number

SOUTHWEST ABOP COLLECTION CENTER (Continued)

S113020532

Additional Code 5:	Not reported
Shipment Date:	20151217
Creation Date:	3/3/2016 22:15:11
Receipt Date:	20151218
Manifest ID:	014624168JJK
Trans EPA ID:	CAD028277036
Trans Name:	ASBURY ENVIRONMENTAL SERVICES
Trans 2 EPA ID:	Not reported
Trans 2 Name:	Not reported
TSDf EPA ID:	CAT080025711
Trans Name:	ADVANCED ENVIRONMENTAL INC
TSDf Alt EPA ID:	Not reported
TSDf Alt Name:	Not reported
Waste Code Description:	221 - Waste oil and mixed oil
RCRA Code:	Not reported
Meth Code:	H141 - Storage, Bulking, And/Or Transfer Off Site--No Treatment/Reovery (H010-H129) Or (H131-H135)
Quantity Tons:	1.254
Waste Quantity:	330
Quantity Unit:	G
Additional Code 1:	Not reported
Additional Code 2:	Not reported
Additional Code 3:	Not reported
Additional Code 4:	Not reported
Additional Code 5:	Not reported
Shipment Date:	20151104
Creation Date:	1/11/2016 22:16:27
Receipt Date:	20151105
Manifest ID:	014624169JJK
Trans EPA ID:	CAD028277036
Trans Name:	ASBURY ENVIRONMENTAL SERVICES
Trans 2 EPA ID:	Not reported
Trans 2 Name:	Not reported
TSDf EPA ID:	CAT080025711
Trans Name:	ADVANCED ENVIRONMENTAL INC
TSDf Alt EPA ID:	Not reported
TSDf Alt Name:	Not reported
Waste Code Description:	221 - Waste oil and mixed oil
RCRA Code:	Not reported
Meth Code:	H141 - Storage, Bulking, And/Or Transfer Off Site--No Treatment/Reovery (H010-H129) Or (H131-H135)
Quantity Tons:	1.406
Waste Quantity:	370
Quantity Unit:	G
Additional Code 1:	Not reported
Additional Code 2:	Not reported
Additional Code 3:	Not reported
Additional Code 4:	Not reported
Additional Code 5:	Not reported
Shipment Date:	20151104
Creation Date:	1/11/2016 22:16:27
Receipt Date:	20151105
Manifest ID:	014624166JJK
Trans EPA ID:	CAD028277036

Map ID
Direction
Distance
Elevation

MAP FINDINGS

Site

Database(s)

EDR ID Number
EPA ID Number

SOUTHWEST ABOP COLLECTION CENTER (Continued)

S113020532

Trans Name:	ASBURY ENVIRONMENTAL SERVICES
Trans 2 EPA ID:	Not reported
Trans 2 Name:	Not reported
TSDf EPA ID:	CAT080025711
Trans Name:	ADVANCED ENVIRONMENTAL INC
TSDf Alt EPA ID:	Not reported
TSDf Alt Name:	Not reported
Waste Code Description:	134 - Aqueous solution with <10% total organic residues
RCRA Code:	Not reported
Meth Code:	H141 - Storage, Bulking, And/Or Transfer Off Site--No Treatment/Reovery (H010-H129) Or (H131-H135)
Quantity Tons:	0.336
Waste Quantity:	80
Quantity Unit:	G
Additional Code 1:	Not reported
Additional Code 2:	Not reported
Additional Code 3:	Not reported
Additional Code 4:	Not reported
Additional Code 5:	Not reported
Shipment Date:	20150925
Creation Date:	1/7/2016 22:15:09
Receipt Date:	20150928
Manifest ID:	014622811JJK
Trans EPA ID:	CAD028277036
Trans Name:	ASBURY ENVIRONMENTAL SERVICES
Trans 2 EPA ID:	Not reported
Trans 2 Name:	Not reported
TSDf EPA ID:	CAT080013352
Trans Name:	DEMENNO / KERDOON
TSDf Alt EPA ID:	Not reported
TSDf Alt Name:	Not reported
Waste Code Description:	133 - Aqueous solution with 10% or more total organic residues
RCRA Code:	Not reported
Meth Code:	H039 - Other Recovery Of Reclamation For Reuse Including Acid Regeneration, Organics Recovery Ect
Quantity Tons:	0.4587
Waste Quantity:	110
Quantity Unit:	G
Additional Code 1:	Not reported
Additional Code 2:	Not reported
Additional Code 3:	Not reported
Additional Code 4:	Not reported
Additional Code 5:	Not reported
Shipment Date:	20150925
Creation Date:	1/11/2016 22:15:53
Receipt Date:	20150928
Manifest ID:	014622813JJK
Trans EPA ID:	CAD028277036
Trans Name:	ASBURY ENVIRONMENTAL SERVICES
Trans 2 EPA ID:	Not reported
Trans 2 Name:	Not reported
TSDf EPA ID:	CAT080025711
Trans Name:	ADVANCED ENVIRONMENTAL INC
TSDf Alt EPA ID:	Not reported
TSDf Alt Name:	Not reported

Map ID
Direction
Distance
Elevation

MAP FINDINGS

Site

Database(s)

EDR ID Number
EPA ID Number

SOUTHWEST ABOP COLLECTION CENTER (Continued)

S113020532

Waste Code Description:	221 - Waste oil and mixed oil
RCRA Code:	Not reported
Meth Code:	H141 - Storage, Bulking, And/Or Transfer Off Site--No Treatment/Reovery (H010-H129) Or (H131-H135)
Quantity Tons:	1.33
Waste Quantity:	350
Quantity Unit:	G
Additional Code 1:	Not reported
Additional Code 2:	Not reported
Additional Code 3:	Not reported
Additional Code 4:	Not reported
Additional Code 5:	Not reported
Shipment Date:	20150821
Creation Date:	11/3/2015 22:15:24
Receipt Date:	20150822
Manifest ID:	014624170JJK
Trans EPA ID:	CAD028277036
Trans Name:	ASBURY ENVIRONMENTAL SERVICES
Trans 2 EPA ID:	Not reported
Trans 2 Name:	Not reported
TSDf EPA ID:	CAT080025711
Trans Name:	ADVANCED ENVIRONMENTAL INC
TSDf Alt EPA ID:	Not reported
TSDf Alt Name:	Not reported
Waste Code Description:	221 - Waste oil and mixed oil
RCRA Code:	Not reported
Meth Code:	H141 - Storage, Bulking, And/Or Transfer Off Site--No Treatment/Reovery (H010-H129) Or (H131-H135)
Quantity Tons:	1.14
Waste Quantity:	300
Quantity Unit:	G
Additional Code 1:	Not reported
Additional Code 2:	Not reported
Additional Code 3:	Not reported
Additional Code 4:	Not reported
Additional Code 5:	Not reported
Shipment Date:	20150821
Creation Date:	11/3/2015 22:15:24
Receipt Date:	20150822
Manifest ID:	014624165JJK
Trans EPA ID:	CAD028277036
Trans Name:	ASBURY ENVIRONMENTAL SERVICES
Trans 2 EPA ID:	Not reported
Trans 2 Name:	Not reported
TSDf EPA ID:	CAT080025711
Trans Name:	ADVANCED ENVIRONMENTAL INC
TSDf Alt EPA ID:	Not reported
TSDf Alt Name:	Not reported
Waste Code Description:	134 - Aqueous solution with <10% total organic residues
RCRA Code:	Not reported
Meth Code:	H141 - Storage, Bulking, And/Or Transfer Off Site--No Treatment/Reovery (H010-H129) Or (H131-H135)
Quantity Tons:	0.168
Waste Quantity:	40
Quantity Unit:	G

Map ID
Direction
Distance
Elevation

MAP FINDINGS

Site

Database(s)

EDR ID Number
EPA ID Number

SOUTHWEST ABOP COLLECTION CENTER (Continued)

S113020532

Additional Code 1:	Not reported
Additional Code 2:	Not reported
Additional Code 3:	Not reported
Additional Code 4:	Not reported
Additional Code 5:	Not reported
Shipment Date:	20150731
Creation Date:	10/5/2015 22:15:16
Receipt Date:	20150803
Manifest ID:	014661807JJK
Trans EPA ID:	CAD028277036
Trans Name:	ASBURY ENVIRONMENTAL SERVICES
Trans 2 EPA ID:	Not reported
Trans 2 Name:	Not reported
TSDf EPA ID:	CAT080025711
Trans Name:	ADVANCED ENVIRONMENTAL INC
TSDf Alt EPA ID:	Not reported
TSDf Alt Name:	Not reported
Waste Code Description:	134 - Aqueous solution with <10% total organic residues
RCRA Code:	Not reported
Meth Code:	H141 - Storage, Bulking, And/Or Transfer Off Site--No Treatment/Reovery (H010-H129) Or (H131-H135)
Quantity Tons:	0.462
Waste Quantity:	110
Quantity Unit:	G
Additional Code 1:	Not reported
Additional Code 2:	Not reported
Additional Code 3:	Not reported
Additional Code 4:	Not reported
Additional Code 5:	Not reported
Shipment Date:	20150731
Creation Date:	9/23/2015 22:15:29
Receipt Date:	20150731
Manifest ID:	014661804JJK
Trans EPA ID:	CAD028277036
Trans Name:	ASBURY ENVIRONMENTAL SERVICES
Trans 2 EPA ID:	Not reported
Trans 2 Name:	Not reported
TSDf EPA ID:	CAT080025711
Trans Name:	ADVANCED ENVIRONMENTAL INC
TSDf Alt EPA ID:	Not reported
TSDf Alt Name:	Not reported
Waste Code Description:	221 - Waste oil and mixed oil
RCRA Code:	Not reported
Meth Code:	H141 - Storage, Bulking, And/Or Transfer Off Site--No Treatment/Reovery (H010-H129) Or (H131-H135)
Quantity Tons:	1.064
Waste Quantity:	280
Quantity Unit:	G
Additional Code 1:	Not reported
Additional Code 2:	Not reported
Additional Code 3:	Not reported
Additional Code 4:	Not reported
Additional Code 5:	Not reported

Map ID
Direction
Distance
Elevation

MAP FINDINGS

Site

Database(s)

EDR ID Number
EPA ID Number

SOUTHWEST ABOP COLLECTION CENTER (Continued)

S113020532

Additional Info:

Year:	2006
Gen EPA ID:	CAH111001183
Shipment Date:	20061108
Creation Date:	3/30/2007 13:33:11
Receipt Date:	20061109
Manifest ID:	000663601FLE
Trans EPA ID:	CAD028277036
Trans Name:	ASBURY ENVIRONMENTAL SERVICES
Trans 2 EPA ID:	Not reported
Trans 2 Name:	Not reported
TSDf EPA ID:	CAT080025711
Trans Name:	ADVANCED ENVIRONMENTAL INC
TSDf Alt EPA ID:	Not reported
TSDf Alt Name:	Not reported
Waste Code Description:	221 - Waste oil and mixed oil
RCRA Code:	Not reported
Meth Code:	H141 - Storage, Bulking, And/Or Transfer Off Site--No Treatment/Reovery (H010-H129) Or (H131-H135)
Quantity Tons:	1.52
Waste Quantity:	400
Quantity Unit:	G
Additional Code 1:	Not reported
Additional Code 2:	Not reported
Additional Code 3:	Not reported
Additional Code 4:	Not reported
Additional Code 5:	Not reported
Shipment Date:	20061108
Creation Date:	3/30/2007 13:33:11
Receipt Date:	20061109
Manifest ID:	000663602FLE
Trans EPA ID:	CAD028277036
Trans Name:	ASBURY ENVIRONMENTAL SERVICES
Trans 2 EPA ID:	Not reported
Trans 2 Name:	Not reported
TSDf EPA ID:	CAT080025711
Trans Name:	ADVANCED ENVIRONMENTAL INC
TSDf Alt EPA ID:	Not reported
TSDf Alt Name:	Not reported
Waste Code Description:	134 - Aqueous solution with <10% total organic residues
RCRA Code:	Not reported
Meth Code:	H141 - Storage, Bulking, And/Or Transfer Off Site--No Treatment/Reovery (H010-H129) Or (H131-H135)
Quantity Tons:	0.21
Waste Quantity:	50
Quantity Unit:	G
Additional Code 1:	Not reported
Additional Code 2:	Not reported
Additional Code 3:	Not reported
Additional Code 4:	Not reported
Additional Code 5:	Not reported
Shipment Date:	20061101
Creation Date:	3/30/2007 13:33:47
Receipt Date:	20061107

Map ID
Direction
Distance
Elevation

MAP FINDINGS

Site

Database(s)

EDR ID Number
EPA ID Number

SOUTHWEST ABOP COLLECTION CENTER (Continued)

S113020532

Manifest ID: 000462504FLE
Trans EPA ID: MAD039322250
Trans Name: CLEAN HARBORS ENV SERVICES INC
Trans 2 EPA ID: Not reported
Trans 2 Name: Not reported
TSDf EPA ID: CAD044429835
Trans Name: CLEAN HARBORS WILMINGTON LLC
TSDf Alt EPA ID: Not reported
TSDf Alt Name: Not reported
Waste Code Description: 612 - Household waste
RCRA Code: Not reported
Meth Code: H141 - Storage, Bulking, And/Or Transfer Off Site--No Treatment/Reovery (H010-H129) Or (H131-H135)
Quantity Tons: 0.1425
Waste Quantity: 285
Quantity Unit: P
Additional Code 1: Not reported
Additional Code 2: Not reported
Additional Code 3: Not reported
Additional Code 4: Not reported
Additional Code 5: Not reported

Shipment Date: 20061101
Creation Date: 3/30/2007 13:33:47
Receipt Date: 20061107
Manifest ID: 000462504FLE
Trans EPA ID: MAD039322250
Trans Name: CLEAN HARBORS ENV SERVICES INC
Trans 2 EPA ID: Not reported
Trans 2 Name: Not reported
TSDf EPA ID: CAD044429835
Trans Name: CLEAN HARBORS WILMINGTON LLC
TSDf Alt EPA ID: Not reported
TSDf Alt Name: Not reported
Waste Code Description: 612 - Household waste
RCRA Code: Not reported
Meth Code: H141 - Storage, Bulking, And/Or Transfer Off Site--No Treatment/Reovery (H010-H129) Or (H131-H135)
Quantity Tons: 2.919
Waste Quantity: 700
Quantity Unit: G
Additional Code 1: Not reported
Additional Code 2: Not reported
Additional Code 3: Not reported
Additional Code 4: Not reported
Additional Code 5: Not reported

Shipment Date: 20060916
Creation Date: 3/30/2007 13:31:11
Receipt Date: 20060916
Manifest ID: 000519594JJK
Trans EPA ID: CAD028277036
Trans Name: ASBURY ENVIRONMENTAL SERVICES
Trans 2 EPA ID: Not reported
Trans 2 Name: Not reported
TSDf EPA ID: CAT080025711
Trans Name: ADVANCED ENVIRONMENTAL INC

Map ID
Direction
Distance
Elevation

MAP FINDINGS

Site

Database(s)

EDR ID Number
EPA ID Number

SOUTHWEST ABOP COLLECTION CENTER (Continued)

S113020532

TSDF Alt EPA ID: Not reported
TSDF Alt Name: Not reported
Waste Code Description: 221 - Waste oil and mixed oil
RCRA Code: Not reported
Meth Code: H141 - Storage, Bulking, And/Or Transfer Off Site--No Treatment/Reovery (H010-H129) Or (H131-H135)

Quantity Tons: 0.38
Waste Quantity: 100
Quantity Unit: G
Additional Code 1: Not reported
Additional Code 2: Not reported
Additional Code 3: Not reported
Additional Code 4: Not reported
Additional Code 5: Not reported

Shipment Date: 20060916
Creation Date: 3/30/2007 13:31:11
Receipt Date: 20060916
Manifest ID: 000519591JJK
Trans EPA ID: CAD028277036
Trans Name: ASBURY ENVIRONMENTAL SERVICES
Trans 2 EPA ID: Not reported
Trans 2 Name: Not reported
TSDF EPA ID: CAT080025711
Trans Name: ADVANCED ENVIRONMENTAL INC
TSDF Alt EPA ID: Not reported
TSDF Alt Name: Not reported
Waste Code Description: 134 - Aqueous solution with <10% total organic residues
RCRA Code: Not reported
Meth Code: H141 - Storage, Bulking, And/Or Transfer Off Site--No Treatment/Reovery (H010-H129) Or (H131-H135)

Quantity Tons: 0.21
Waste Quantity: 50
Quantity Unit: G
Additional Code 1: Not reported
Additional Code 2: Not reported
Additional Code 3: Not reported
Additional Code 4: Not reported
Additional Code 5: Not reported

Additional Info:

Year: 2015
Gen EPA ID: CAH111001183

Shipment Date: 20151217
Creation Date: 3/3/2016 22:15:11
Receipt Date: 20151219
Manifest ID: 014624167JJK
Trans EPA ID: CAD028277036
Trans Name: ASBURY ENVIRONMENTAL SERVICES
Trans 2 EPA ID: Not reported
Trans 2 Name: Not reported
TSDF EPA ID: CAT080025711
Trans Name: ADVANCED ENVIRONMENTAL INC
TSDF Alt EPA ID: Not reported
TSDF Alt Name: Not reported
Waste Code Description: 134 - Aqueous solution with <10% total organic residues

Map ID
Direction
Distance
Elevation

MAP FINDINGS

Site

Database(s)

EDR ID Number
EPA ID Number

SOUTHWEST ABOP COLLECTION CENTER (Continued)

S113020532

RCRA Code: Not reported
Meth Code: H141 - Storage, Bulking, And/Or Transfer Off Site--No Treatment/Reovery (H010-H129) Or (H131-H135)

Quantity Tons: 0.231
Waste Quantity: 55
Quantity Unit: G
Additional Code 1: Not reported
Additional Code 2: Not reported
Additional Code 3: Not reported
Additional Code 4: Not reported
Additional Code 5: Not reported

Shipment Date: 20151217
Creation Date: 3/3/2016 22:15:11
Receipt Date: 20151218
Manifest ID: 014624168JJK
Trans EPA ID: CAD028277036
Trans Name: ASBURY ENVIRONMENTAL SERVICES
Trans 2 EPA ID: Not reported
Trans 2 Name: Not reported
TSDf EPA ID: CAT080025711
Trans Name: ADVANCED ENVIRONMENTAL INC
TSDf Alt EPA ID: Not reported
TSDf Alt Name: Not reported
Waste Code Description: 221 - Waste oil and mixed oil
RCRA Code: Not reported
Meth Code: H141 - Storage, Bulking, And/Or Transfer Off Site--No Treatment/Reovery (H010-H129) Or (H131-H135)

Quantity Tons: 1.254
Waste Quantity: 330
Quantity Unit: G
Additional Code 1: Not reported
Additional Code 2: Not reported
Additional Code 3: Not reported
Additional Code 4: Not reported
Additional Code 5: Not reported

Shipment Date: 20151104
Creation Date: 1/11/2016 22:16:27
Receipt Date: 20151105
Manifest ID: 014624169JJK
Trans EPA ID: CAD028277036
Trans Name: ASBURY ENVIRONMENTAL SERVICES
Trans 2 EPA ID: Not reported
Trans 2 Name: Not reported
TSDf EPA ID: CAT080025711
Trans Name: ADVANCED ENVIRONMENTAL INC
TSDf Alt EPA ID: Not reported
TSDf Alt Name: Not reported
Waste Code Description: 221 - Waste oil and mixed oil
RCRA Code: Not reported
Meth Code: H141 - Storage, Bulking, And/Or Transfer Off Site--No Treatment/Reovery (H010-H129) Or (H131-H135)

Quantity Tons: 1.406
Waste Quantity: 370
Quantity Unit: G
Additional Code 1: Not reported

Map ID
Direction
Distance
Elevation

MAP FINDINGS

Site

Database(s)

EDR ID Number
EPA ID Number

SOUTHWEST ABOP COLLECTION CENTER (Continued)

S113020532

Additional Code 2:	Not reported
Additional Code 3:	Not reported
Additional Code 4:	Not reported
Additional Code 5:	Not reported
Shipment Date:	20151104
Creation Date:	1/11/2016 22:16:27
Receipt Date:	20151105
Manifest ID:	014624166JJK
Trans EPA ID:	CAD028277036
Trans Name:	ASBURY ENVIRONMENTAL SERVICES
Trans 2 EPA ID:	Not reported
Trans 2 Name:	Not reported
TSDf EPA ID:	CAT080025711
Trans Name:	ADVANCED ENVIRONMENTAL INC
TSDf Alt EPA ID:	Not reported
TSDf Alt Name:	Not reported
Waste Code Description:	134 - Aqueous solution with <10% total organic residues
RCRA Code:	Not reported
Meth Code:	H141 - Storage, Bulking, And/Or Transfer Off Site--No Treatment/Reovery (H010-H129) Or (H131-H135)
Quantity Tons:	0.336
Waste Quantity:	80
Quantity Unit:	G
Additional Code 1:	Not reported
Additional Code 2:	Not reported
Additional Code 3:	Not reported
Additional Code 4:	Not reported
Additional Code 5:	Not reported
Shipment Date:	20150925
Creation Date:	1/11/2016 22:15:53
Receipt Date:	20150928
Manifest ID:	014622813JJK
Trans EPA ID:	CAD028277036
Trans Name:	ASBURY ENVIRONMENTAL SERVICES
Trans 2 EPA ID:	Not reported
Trans 2 Name:	Not reported
TSDf EPA ID:	CAT080025711
Trans Name:	ADVANCED ENVIRONMENTAL INC
TSDf Alt EPA ID:	Not reported
TSDf Alt Name:	Not reported
Waste Code Description:	221 - Waste oil and mixed oil
RCRA Code:	Not reported
Meth Code:	H141 - Storage, Bulking, And/Or Transfer Off Site--No Treatment/Reovery (H010-H129) Or (H131-H135)
Quantity Tons:	1.33
Waste Quantity:	350
Quantity Unit:	G
Additional Code 1:	Not reported
Additional Code 2:	Not reported
Additional Code 3:	Not reported
Additional Code 4:	Not reported
Additional Code 5:	Not reported
Shipment Date:	20150925
Creation Date:	1/7/2016 22:15:09

Map ID
Direction
Distance
Elevation

MAP FINDINGS

Site

Database(s)

EDR ID Number
EPA ID Number

SOUTHWEST ABOP COLLECTION CENTER (Continued)

S113020532

Receipt Date: 20150928
Manifest ID: 014622811JJK
Trans EPA ID: CAD028277036
Trans Name: ASBURY ENVIRONMENTAL SERVICES
Trans 2 EPA ID: Not reported
Trans 2 Name: Not reported
TSDf EPA ID: CAT080013352
Trans Name: DEMENNO / KERDOON
TSDf Alt EPA ID: Not reported
TSDf Alt Name: Not reported
Waste Code Description: 133 - Aqueous solution with 10% or more total organic residues
RCRA Code: Not reported
Meth Code: H039 - Other Recovery Of Reclamation For Reuse Including Acid
Regeneration, Organics Recovery Ect

Quantity Tons: 0.4587
Waste Quantity: 110
Quantity Unit: G
Additional Code 1: Not reported
Additional Code 2: Not reported
Additional Code 3: Not reported
Additional Code 4: Not reported
Additional Code 5: Not reported

Shipment Date: 20150821
Creation Date: 11/3/2015 22:15:24
Receipt Date: 20150822
Manifest ID: 014624170JJK
Trans EPA ID: CAD028277036
Trans Name: ASBURY ENVIRONMENTAL SERVICES
Trans 2 EPA ID: Not reported
Trans 2 Name: Not reported
TSDf EPA ID: CAT080025711
Trans Name: ADVANCED ENVIRONMENTAL INC
TSDf Alt EPA ID: Not reported
TSDf Alt Name: Not reported
Waste Code Description: 221 - Waste oil and mixed oil
RCRA Code: Not reported
Meth Code: H141 - Storage, Bulking, And/Or Transfer Off Site--No
Treatment/Reovery (H010-H129) Or (H131-H135)

Quantity Tons: 1.14
Waste Quantity: 300
Quantity Unit: G
Additional Code 1: Not reported
Additional Code 2: Not reported
Additional Code 3: Not reported
Additional Code 4: Not reported
Additional Code 5: Not reported

Shipment Date: 20150821
Creation Date: 11/3/2015 22:15:24
Receipt Date: 20150822
Manifest ID: 014624165JJK
Trans EPA ID: CAD028277036
Trans Name: ASBURY ENVIRONMENTAL SERVICES
Trans 2 EPA ID: Not reported
Trans 2 Name: Not reported
TSDf EPA ID: CAT080025711

Map ID
Direction
Distance
Elevation

MAP FINDINGS

Site

Database(s)

EDR ID Number
EPA ID Number

SOUTHWEST ABOP COLLECTION CENTER (Continued)

S113020532

Trans Name: ADVANCED ENVIRONMENTAL INC
TSDf Alt EPA ID: Not reported
TSDf Alt Name: Not reported
Waste Code Description: 134 - Aqueous solution with <10% total organic residues
RCRA Code: Not reported
Meth Code: H141 - Storage, Bulking, And/Or Transfer Off Site--No Treatment/Reovery (H010-H129) Or (H131-H135)
Quantity Tons: 0.168
Waste Quantity: 40
Quantity Unit: G
Additional Code 1: Not reported
Additional Code 2: Not reported
Additional Code 3: Not reported
Additional Code 4: Not reported
Additional Code 5: Not reported

Shipment Date: 20150731
Creation Date: 10/5/2015 22:15:16
Receipt Date: 20150803
Manifest ID: 014661807JJK
Trans EPA ID: CAD028277036
Trans Name: ASBURY ENVIRONMENTAL SERVICES
Trans 2 EPA ID: Not reported
Trans 2 Name: Not reported
TSDf EPA ID: CAT080025711
Trans Name: ADVANCED ENVIRONMENTAL INC
TSDf Alt EPA ID: Not reported
TSDf Alt Name: Not reported
Waste Code Description: 134 - Aqueous solution with <10% total organic residues
RCRA Code: Not reported
Meth Code: H141 - Storage, Bulking, And/Or Transfer Off Site--No Treatment/Reovery (H010-H129) Or (H131-H135)
Quantity Tons: 0.462
Waste Quantity: 110
Quantity Unit: G
Additional Code 1: Not reported
Additional Code 2: Not reported
Additional Code 3: Not reported
Additional Code 4: Not reported
Additional Code 5: Not reported

Shipment Date: 20150731
Creation Date: 9/23/2015 22:15:29
Receipt Date: 20150731
Manifest ID: 014661804JJK
Trans EPA ID: CAD028277036
Trans Name: ASBURY ENVIRONMENTAL SERVICES
Trans 2 EPA ID: Not reported
Trans 2 Name: Not reported
TSDf EPA ID: CAT080025711
Trans Name: ADVANCED ENVIRONMENTAL INC
TSDf Alt EPA ID: Not reported
TSDf Alt Name: Not reported
Waste Code Description: 221 - Waste oil and mixed oil
RCRA Code: Not reported
Meth Code: H141 - Storage, Bulking, And/Or Transfer Off Site--No Treatment/Reovery (H010-H129) Or (H131-H135)

Map ID
Direction
Distance
Elevation

MAP FINDINGS

Site

Database(s)

EDR ID Number
EPA ID Number

SOUTHWEST ABOP COLLECTION CENTER (Continued)

S113020532

Quantity Tons: 1.064
Waste Quantity: 280
Quantity Unit: G
Additional Code 1: Not reported
Additional Code 2: Not reported
Additional Code 3: Not reported
Additional Code 4: Not reported
Additional Code 5: Not reported

Additional Info:

Year: 2010
Gen EPA ID: CAH111001183

Shipment Date: 20101228
Creation Date: 2/19/2011 18:30:25
Receipt Date: 20110103
Manifest ID: 007385900JJK
Trans EPA ID: CAR000172460
Trans Name: ENVIRONMENTAL LOGISTICS INC
Trans 2 EPA ID: Not reported
Trans 2 Name: Not reported
TSDf EPA ID: CAD982444481
Trans Name: FILTER RECYCLING SERVICES INC
TSDf Alt EPA ID: Not reported
TSDf Alt Name: Not reported
Waste Code Description: 221 - Waste oil and mixed oil
RCRA Code: Not reported
Meth Code: H141 - Storage, Bulking, And/Or Transfer Off Site--No Treatment/Reovery (H010-H129) Or (H131-H135)

Quantity Tons: 0.95
Waste Quantity: 250
Quantity Unit: G
Additional Code 1: Not reported
Additional Code 2: Not reported
Additional Code 3: Not reported
Additional Code 4: Not reported
Additional Code 5: Not reported

Shipment Date: 20101228
Creation Date: 2/19/2011 18:30:25
Receipt Date: 20110103
Manifest ID: 007385900JJK
Trans EPA ID: CAR000172460
Trans Name: ENVIRONMENTAL LOGISTICS INC
Trans 2 EPA ID: Not reported
Trans 2 Name: Not reported
TSDf EPA ID: CAD982444481
Trans Name: FILTER RECYCLING SERVICES INC
TSDf Alt EPA ID: Not reported
TSDf Alt Name: Not reported
Waste Code Description: 134 - Aqueous solution with <10% total organic residues
RCRA Code: Not reported
Meth Code: H141 - Storage, Bulking, And/Or Transfer Off Site--No Treatment/Reovery (H010-H129) Or (H131-H135)

Quantity Tons: 0.252
Waste Quantity: 60
Quantity Unit: G

Map ID
Direction
Distance
Elevation

MAP FINDINGS

Site

Database(s)

EDR ID Number
EPA ID Number

SOUTHWEST ABOP COLLECTION CENTER (Continued)

S113020532

Additional Code 1:	Not reported
Additional Code 2:	Not reported
Additional Code 3:	Not reported
Additional Code 4:	Not reported
Additional Code 5:	Not reported
Shipment Date:	20101119
Creation Date:	1/12/2011 18:30:17
Receipt Date:	20101124
Manifest ID:	007629159JJK
Trans EPA ID:	CAR000172460
Trans Name:	ENVIRONMENTAL LOGISTICS INC
Trans 2 EPA ID:	Not reported
Trans 2 Name:	Not reported
TSDf EPA ID:	CAD982444481
Trans Name:	FILTER RECYCLING SERVICES INC
TSDf Alt EPA ID:	Not reported
TSDf Alt Name:	Not reported
Waste Code Description:	134 - Aqueous solution with <10% total organic residues
RCRA Code:	Not reported
Meth Code:	H141 - Storage, Bulking, And/Or Transfer Off Site--No Treatment/Reovery (H010-H129) Or (H131-H135)
Quantity Tons:	0.168
Waste Quantity:	40
Quantity Unit:	G
Additional Code 1:	Not reported
Additional Code 2:	Not reported
Additional Code 3:	Not reported
Additional Code 4:	Not reported
Additional Code 5:	Not reported
Shipment Date:	20101119
Creation Date:	1/12/2011 18:30:17
Receipt Date:	20101124
Manifest ID:	007629159JJK
Trans EPA ID:	CAR000172460
Trans Name:	ENVIRONMENTAL LOGISTICS INC
Trans 2 EPA ID:	Not reported
Trans 2 Name:	Not reported
TSDf EPA ID:	CAD982444481
Trans Name:	FILTER RECYCLING SERVICES INC
TSDf Alt EPA ID:	Not reported
TSDf Alt Name:	Not reported
Waste Code Description:	221 - Waste oil and mixed oil
RCRA Code:	Not reported
Meth Code:	H141 - Storage, Bulking, And/Or Transfer Off Site--No Treatment/Reovery (H010-H129) Or (H131-H135)
Quantity Tons:	1.33
Waste Quantity:	350
Quantity Unit:	G
Additional Code 1:	Not reported
Additional Code 2:	Not reported
Additional Code 3:	Not reported
Additional Code 4:	Not reported
Additional Code 5:	Not reported
Shipment Date:	20101110

Map ID
Direction
Distance
Elevation

MAP FINDINGS

Site

Database(s)

EDR ID Number
EPA ID Number

SOUTHWEST ABOP COLLECTION CENTER (Continued)

S113020532

Creation Date: 5/5/2011 18:30:32
Receipt Date: 20101111
Manifest ID: 003888856FLE
Trans EPA ID: MAD039322250
Trans Name: CLEAN HARBORS ENVIRONMENTAL SERVICES INC
Trans 2 EPA ID: Not reported
Trans 2 Name: Not reported
TSDf EPA ID: CAD044429835
Trans Name: CLEAN HARBORS WILMINGTON LLC
TSDf Alt EPA ID: Not reported
TSDf Alt Name: Not reported
Waste Code Description: 612 - Household waste
RCRA Code: Not reported
Meth Code: H141 - Storage, Bulking, And/Or Transfer Off Site--No Treatment/Reovery (H010-H129) Or (H131-H135)

Quantity Tons: 0.2335
Waste Quantity: 467
Quantity Unit: P
Additional Code 1: Not reported
Additional Code 2: Not reported
Additional Code 3: Not reported
Additional Code 4: Not reported
Additional Code 5: Not reported

Shipment Date: 20101012
Creation Date: 12/30/2010 18:30:30
Receipt Date: 20101012
Manifest ID: 007927606JJK
Trans EPA ID: CAR000172460
Trans Name: ENVIRONMENTAL LOGISTICS INC
Trans 2 EPA ID: Not reported
Trans 2 Name: Not reported
TSDf EPA ID: CAD982444481
Trans Name: FILTER RECYCLING SERVICES INC
TSDf Alt EPA ID: Not reported
TSDf Alt Name: Not reported
Waste Code Description: 135 - Unspecified aqueous solution
RCRA Code: Not reported
Meth Code: H141 - Storage, Bulking, And/Or Transfer Off Site--No Treatment/Reovery (H010-H129) Or (H131-H135)

Quantity Tons: 0.084
Waste Quantity: 20
Quantity Unit: G
Additional Code 1: Not reported
Additional Code 2: Not reported
Additional Code 3: Not reported
Additional Code 4: Not reported
Additional Code 5: Not reported

Shipment Date: 20101012
Creation Date: 12/30/2010 18:30:30
Receipt Date: 20101012
Manifest ID: 007927606JJK
Trans EPA ID: CAR000172460
Trans Name: ENVIRONMENTAL LOGISTICS INC
Trans 2 EPA ID: Not reported
Trans 2 Name: Not reported

Map ID
Direction
Distance
Elevation

MAP FINDINGS

Site

Database(s)

EDR ID Number
EPA ID Number

SOUTHWEST ABOP COLLECTION CENTER (Continued)

S113020532

TSDF EPA ID: CAD982444481
Trans Name: FILTER RECYCLING SERVICES INC
TSDF Alt EPA ID: Not reported
TSDF Alt Name: Not reported
Waste Code Description: 221 - Waste oil and mixed oil
RCRA Code: Not reported
Meth Code: H141 - Storage, Bulking, And/Or Transfer Off Site--No Treatment/Reovery (H010-H129) Or (H131-H135)

Quantity Tons: 0.855
Waste Quantity: 225
Quantity Unit: G
Additional Code 1: Not reported
Additional Code 2: Not reported
Additional Code 3: Not reported
Additional Code 4: Not reported
Additional Code 5: Not reported

Shipment Date: 20100916
Creation Date: 12/3/2010 18:30:42
Receipt Date: 20100917
Manifest ID: 007628894JJK
Trans EPA ID: CAR000172460
Trans Name: ENVIRONMENTAL LOGISTICS INC
Trans 2 EPA ID: Not reported
Trans 2 Name: Not reported
TSDF EPA ID: CAD982444481
Trans Name: FILTER RECYCLING SERVICES INC
TSDF Alt EPA ID: Not reported
TSDF Alt Name: Not reported
Waste Code Description: 221 - Waste oil and mixed oil
RCRA Code: Not reported
Meth Code: H141 - Storage, Bulking, And/Or Transfer Off Site--No Treatment/Reovery (H010-H129) Or (H131-H135)

Quantity Tons: 1.14
Waste Quantity: 300
Quantity Unit: G
Additional Code 1: Not reported
Additional Code 2: Not reported
Additional Code 3: Not reported
Additional Code 4: Not reported
Additional Code 5: Not reported

Shipment Date: 20100916
Creation Date: 12/3/2010 18:30:42
Receipt Date: 20100917
Manifest ID: 007628894JJK
Trans EPA ID: CAR000172460
Trans Name: ENVIRONMENTAL LOGISTICS INC
Trans 2 EPA ID: Not reported
Trans 2 Name: Not reported
TSDF EPA ID: CAD982444481
Trans Name: FILTER RECYCLING SERVICES INC
TSDF Alt EPA ID: Not reported
TSDF Alt Name: Not reported
Waste Code Description: 135 - Unspecified aqueous solution
RCRA Code: Not reported
Meth Code: H141 - Storage, Bulking, And/Or Transfer Off Site--No

Map ID
Direction
Distance
Elevation

MAP FINDINGS

Site

Database(s)

EDR ID Number
EPA ID Number

SOUTHWEST ABOP COLLECTION CENTER (Continued)

S113020532

Treatment/Reovery (H010-H129) Or (H131-H135)
Quantity Tons: 0.21
Waste Quantity: 50
Quantity Unit: G
Additional Code 1: Not reported
Additional Code 2: Not reported
Additional Code 3: Not reported
Additional Code 4: Not reported
Additional Code 5: Not reported

Shipment Date: 20100902
Creation Date: 2/8/2011 18:30:24
Receipt Date: 20100902
Manifest ID: 003409643FLE
Trans EPA ID: MAD039322250
Trans Name: CLEAN HARBORS ENVIRONMENTAL SERVICES INC
Trans 2 EPA ID: Not reported
Trans 2 Name: Not reported
TSDf EPA ID: CAD044429835
Trans Name: CLEAN HARBORS WILMINGTON LLC
TSDf Alt EPA ID: Not reported
TSDf Alt Name: Not reported
Waste Code Description: 612 - Household waste
RCRA Code: Not reported
Meth Code: H141 - Storage, Bulking, And/Or Transfer Off Site--No
Treatment/Reovery (H010-H129) Or (H131-H135)

Quantity Tons: 0.202
Waste Quantity: 404
Quantity Unit: P
Additional Code 1: Not reported
Additional Code 2: Not reported
Additional Code 3: Not reported
Additional Code 4: Not reported
Additional Code 5: Not reported

CERS:

Name: SOUTHWEST ABOP COLLECTION CENTER
Address: 25315 JEFFERSON AVE
City,State,Zip: MURRIETA, CA 92562
Site ID: 69772
CERS ID: 10320937
CERS Description: Chemical Storage Facilities

Violations:

Site ID: 69772
Site Name: Southwest ABOP Collection Center
Violation Date: 12-19-2015
Citation: HSC 6.95 Multiple - California Health and Safety Code, Chapter 6.95,
Section(s) Multiple
Violation Description: Business Plan Program - Administration/Documentation - General
Violation Notes: Returned to compliance on 01/20/2017. Local ordinance violation
Violation Division: Riverside County Department of Env Health
Violation Program: HMRRP
Violation Source: CERS

Evaluation:

Eval General Type: Compliance Evaluation Inspection

Map ID
Direction
Distance
Elevation

MAP FINDINGS

Site

Database(s)

EDR ID Number
EPA ID Number

SOUTHWEST ABOP COLLECTION CENTER (Continued)

S113020532

Eval Date: 10-24-2020
Violations Found: No
Eval Type: Routine done by local agency
Eval Notes: Not reported
Eval Division: Riverside County Department of Env Health
Eval Program: HW
Eval Source: CERS

Eval General Type: Compliance Evaluation Inspection
Eval Date: 10-24-2020
Violations Found: No
Eval Type: Routine done by local agency
Eval Notes: Not reported
Eval Division: Riverside County Department of Env Health
Eval Program: HHW
Eval Source: CERS

Eval General Type: Compliance Evaluation Inspection
Eval Date: 10-24-2020
Violations Found: No
Eval Type: Routine done by local agency
Eval Notes: Not reported
Eval Division: Riverside County Department of Env Health
Eval Program: HMRRP
Eval Source: CERS

Eval General Type: Compliance Evaluation Inspection
Eval Date: 12-19-2015
Violations Found: No
Eval Type: Routine done by local agency
Eval Notes: Not reported
Eval Division: Riverside County Department of Env Health
Eval Program: HHW
Eval Source: CERS

Eval General Type: Compliance Evaluation Inspection
Eval Date: 12-19-2015
Violations Found: No
Eval Type: Routine done by local agency
Eval Notes: Not reported
Eval Division: Riverside County Department of Env Health
Eval Program: HW
Eval Source: CERS

Eval General Type: Compliance Evaluation Inspection
Eval Date: 12-19-2015
Violations Found: Yes
Eval Type: Routine done by local agency
Eval Notes: Not reported
Eval Division: Riverside County Department of Env Health
Eval Program: HMRRP
Eval Source: CERS

Enforcement Action:
Site ID: 69772
Site Name: Southwest ABOP Collection Center
Site Address: 25315 JEFFERSON AVE

Map ID
Direction
Distance
Elevation

MAP FINDINGS

Site

Database(s)

EDR ID Number
EPA ID Number

SOUTHWEST ABOP COLLECTION CENTER (Continued)

S113020532

Site City: MURRIETA
Site Zip: 92562
Enf Action Date: 12-19-2015
Enf Action Type: Notice of Violation (Unified Program)
Enf Action Description: Notice of Violation Issued by the Inspector at the Time of Inspection
Enf Action Notes: Not reported
Enf Action Division: Riverside County Department of Env Health
Enf Action Program: HMRRP
Enf Action Source: CERS

Coordinates:

Site ID: 69772
Facility Name: Southwest ABOP Collection Center
Env Int Type Code: HWG
Program ID: 10320937
Coord Name: Not reported
Ref Point Type Desc: Center of a facility or station.
Latitude: 33.551680
Longitude: -117.200260

Affiliation:

Affiliation Type Desc: Document Preparer
Entity Name: Emily Chau
Entity Title: Not reported
Affiliation Address: Not reported
Affiliation City: Not reported
Affiliation State: Not reported
Affiliation Country: Not reported
Affiliation Zip: Not reported
Affiliation Phone: Not reported

Affiliation Type Desc: Identification Signer
Entity Name: Lisa Thompson
Entity Title: Environmental Compliance Manager
Affiliation Address: Not reported
Affiliation City: Not reported
Affiliation State: Not reported
Affiliation Country: Not reported
Affiliation Zip: Not reported
Affiliation Phone: Not reported

Affiliation Type Desc: CUPA District
Entity Name: Riverside Cnty Env Health
Entity Title: Not reported
Affiliation Address: 4065 County Circle Drive, Room 104
Affiliation City: Riverside
Affiliation State: CA
Affiliation Country: Not reported
Affiliation Zip: 92503
Affiliation Phone: (951) 358-5055

Affiliation Type Desc: Parent Corporation
Entity Name: Riverside County Department of Waste Resources
Entity Title: Not reported
Affiliation Address: Not reported
Affiliation City: Not reported

Map ID
Direction
Distance
Elevation

MAP FINDINGS

Site

Database(s)

EDR ID Number
EPA ID Number

SOUTHWEST ABOP COLLECTION CENTER (Continued)

S113020532

Affiliation State:	Not reported
Affiliation Country:	Not reported
Affiliation Zip:	Not reported
Affiliation Phone:	Not reported
Affiliation Type Desc:	Legal Owner
Entity Name:	Riverside County Department of Waste Resources
Entity Title:	Not reported
Affiliation Address:	14310 Frederick St
Affiliation City:	Moreno Valley
Affiliation State:	CA
Affiliation Country:	United States
Affiliation Zip:	92553
Affiliation Phone:	(951) 486-3200
Affiliation Type Desc:	Operator
Entity Name:	Riverside County Department of Waste Resources
Entity Title:	Not reported
Affiliation Address:	Not reported
Affiliation City:	Not reported
Affiliation State:	Not reported
Affiliation Country:	Not reported
Affiliation Zip:	Not reported
Affiliation Phone:	(951) 486-3200
Affiliation Type Desc:	Property Owner
Entity Name:	Riverside County Department of Waste Resources
Entity Title:	Not reported
Affiliation Address:	14310 Frederick Street
Affiliation City:	Moreno Valley
Affiliation State:	CA
Affiliation Country:	United States
Affiliation Zip:	92553
Affiliation Phone:	(951) 486-3200
Affiliation Type Desc:	Environmental Contact
Entity Name:	LISA THOMPSON
Entity Title:	Not reported
Affiliation Address:	14310 Frederick Street
Affiliation City:	Moreno Valley
Affiliation State:	CA
Affiliation Country:	Not reported
Affiliation Zip:	92553
Affiliation Phone:	Not reported
Affiliation Type Desc:	Facility Mailing Address
Entity Name:	Mailing Address
Entity Title:	Not reported
Affiliation Address:	14310 Frederick St
Affiliation City:	Moreno Valley
Affiliation State:	CA
Affiliation Country:	Not reported
Affiliation Zip:	92553
Affiliation Phone:	Not reported

Map ID
 Direction
 Distance
 Elevation

MAP FINDINGS

Site

Database(s)

EDR ID Number
 EPA ID Number

<p>A7 West < 1/8 0.020 mi. 105 ft.</p> <p>Relative: Higher</p> <p>Actual: 1099 ft.</p>	<p>MURRIETA ABOP FACILITY RIVERSIDE COUNTY -DEPARTMEN 25315 JEFFERSON AVE MURRIETA, CA 92562</p> <p>Site 5 of 7 in cluster A</p> <p>RCRA NonGen / NLR: Date Form Received by Agency: 20191202 Handler Name: MURRIETA ABOP FACILITY RIVERSIDE COUNTY -DEPARTMENT OF WASTE RESOURCE Handler Address: 25315 JEFFERSON AVE Handler City,State,Zip: MURRIETA, CA 92562 EPA ID: CAH111001183 Contact Name: LISA THOMPSON Contact Address: 14310 FREDERICK ST Contact City,State,Zip: MORENO VALLEY, CA 92553 Contact Telephone: 951-486-3265 Contact Fax: 951-486-3205 Contact Email: ETHOMPSON@RIVCO.ORG Contact Title: PROGRAM ADMINISTRATOR EPA Region: 09 Land Type: County Federal Waste Generator Description: Not a generator, verified Non-Notifier: Not reported Biennial Report Cycle: Not reported Accessibility: Not reported Active Site Indicator: Handler Activities State District Owner: Not reported State District: Not reported Mailing Address: 14310 FREDERICK ST Mailing City,State,Zip: MORENO VALLEY, CA 92553 Owner Name: RIVERSIDE COUNTY Owner Type: County Operator Name: LISA THOMPSON Operator Type: County Short-Term Generator Activity: No Importer Activity: No Mixed Waste Generator: No Transporter Activity: No Transfer Facility Activity: No Recycler Activity with Storage: No Small Quantity On-Site Burner Exemption: No Smelting Melting and Refining Furnace Exemption: No Underground Injection Control: No Off-Site Waste Receipt: No Universal Waste Indicator: Yes Universal Waste Destination Facility: Yes Federal Universal Waste: No Active Site Fed-Reg Treatment Storage and Disposal Facility: Not reported Active Site Converter Treatment storage and Disposal Facility: Not reported Active Site State-Reg Treatment Storage and Disposal Facility: Not reported Active Site State-Reg Handler: --- Federal Facility Indicator: Not reported Hazardous Secondary Material Indicator: N Sub-Part K Indicator: Not reported Commercial TSD Indicator: No Treatment Storage and Disposal Type: Not reported 2018 GPRA Permit Baseline: Not on the Baseline 2018 GPRA Renewals Baseline: Not on the Baseline Permit Renewals Workload Universe: Not reported</p>	<p>RCRA NonGen / NLR</p> <p>1024785052 CAH111001183</p>
--	---	---

Map ID
 Direction
 Distance
 Elevation

MAP FINDINGS

Site

Database(s)

EDR ID Number
 EPA ID Number

MURRIETA ABOP FACILITY RIVERSIDE COUNTY -DEPARTMENT OF WASTE (Continued)

1024785052

Permit Workload Universe:	Not reported
Permit Progress Universe:	Not reported
Post-Closure Workload Universe:	Not reported
Closure Workload Universe:	Not reported
202 GPRA Corrective Action Baseline:	No
Corrective Action Workload Universe:	No
Subject to Corrective Action Universe:	No
Non-TSDFs Where RCRA CA has Been Imposed Universe:	No
TSDFs Potentially Subject to CA Under 3004 (u)/(v) Universe:	No
TSDFs Only Subject to CA under Discretionary Auth Universe:	No
Corrective Action Priority Ranking:	No NCAPS ranking
Environmental Control Indicator:	No
Institutional Control Indicator:	No
Human Exposure Controls Indicator:	N/A
Groundwater Controls Indicator:	N/A
Operating TSDF Universe:	Not reported
Full Enforcement Universe:	Not reported
Significant Non-Complier Universe:	No
Unaddressed Significant Non-Complier Universe:	No
Addressed Significant Non-Complier Universe:	No
Significant Non-Complier With a Compliance Schedule Universe:	No
Financial Assurance Required:	Not reported
Handler Date of Last Change:	20191203
Recognized Trader-Importer:	No
Recognized Trader-Exporter:	No
Importer of Spent Lead Acid Batteries:	No
Exporter of Spent Lead Acid Batteries:	No
Recycler Activity Without Storage:	No
Manifest Broker:	No
Sub-Part P Indicator:	No

Handler - Owner Operator:

Owner/Operator Indicator:	Owner
Owner/Operator Name:	RIVERSIDE COUNTY
Legal Status:	County
Date Became Current:	Not reported
Date Ended Current:	Not reported
Owner/Operator Address:	14310 FREDERICK ST
Owner/Operator City,State,Zip:	MORENO VALLEY, CA 92553
Owner/Operator Telephone:	951-486-3200
Owner/Operator Telephone Ext:	Not reported
Owner/Operator Fax:	Not reported
Owner/Operator Email:	Not reported

Owner/Operator Indicator:	Operator
Owner/Operator Name:	LISA THOMPSON
Legal Status:	County
Date Became Current:	Not reported
Date Ended Current:	Not reported
Owner/Operator Address:	14310 FREDERICK ST
Owner/Operator City,State,Zip:	MORENO VALLEY, CA 92553
Owner/Operator Telephone:	951-486-3265
Owner/Operator Telephone Ext:	Not reported
Owner/Operator Fax:	Not reported
Owner/Operator Email:	ETHOMPSON@RIVCO.ORG

Map ID
Direction
Distance
Elevation

MAP FINDINGS

Site

Database(s)

EDR ID Number
EPA ID Number

MURRIETA ABOP FACILITY RIVERSIDE COUNTY -DEPARTMENT OF WASTE (Continued)

1024785052

Historic Generators:

Receive Date: 20191202
Handler Name: MURRIETA ABOP FACILITY RIVERSIDE COUNTY -DEPARTMENT OF WASTE RESOURCE
Federal Waste Generator Description: Not a generator, verified
State District Owner: Not reported
Large Quantity Handler of Universal Waste: No
Recognized Trader Importer: No
Recognized Trader Exporter: No
Spent Lead Acid Battery Importer: No
Spent Lead Acid Battery Exporter: No
Current Record: Yes
Non Storage Recycler Activity: No
Electronic Manifest Broker: No

List of NAICS Codes and Descriptions:

NAICS Code: 92119
NAICS Description: OTHER GENERAL GOVERNMENT SUPPORT

Facility Has Received Notices of Violations:

Violations: No Violations Found

Evaluation Action Summary:

Evaluations: No Evaluations Found

A8
West
< 1/8
0.020 mi.
105 ft.

COUNTY ROAD DEPT - MURRIETA YD
25315 JEFFERSON AVE
MURRIETA, CA 92362
Site 6 of 7 in cluster A

SWEEPS UST **S101590073**
CA FID UST **N/A**

Relative:
Higher
Actual:
1099 ft.

SWEEPS UST:
Name: COUNTY ROAD DEPT-MURRIETA YD
Address: 25315 JEFFERSON AVE
City: MURRIETA
Status: Active
Comp Number: 65524
Number: 5
Board Of Equalization: 44-018475
Referral Date: 05-13-93
Action Date: 05-13-93
Created Date: 02-29-88
Owner Tank Id: 001478
SWRCB Tank Id: 33-000-065524-000001
Tank Status: A
Capacity: 10000
Active Date: 05-13-93
Tank Use: M.V. FUEL
STG: P
Content: DIESEL
Number Of Tanks: 2

Name: COUNTY ROAD DEPT-MURRIETA YD
Address: 25315 JEFFERSON AVE
City: MURRIETA
Status: Active

Map ID
 Direction
 Distance
 Elevation

MAP FINDINGS

Site

Database(s)

EDR ID Number
 EPA ID Number

COUNTY ROAD DEPT - MURRIETA YD (Continued)

S101590073

Comp Number: 65524
 Number: 5
 Board Of Equalization: 44-018475
 Referral Date: 05-13-93
 Action Date: 05-13-93
 Created Date: 02-29-88
 Owner Tank Id: 001478
 SWRCB Tank Id: 33-000-065524-000002
 Tank Status: A
 Capacity: 10000
 Active Date: 05-13-93
 Tank Use: M.V. FUEL
 STG: P
 Content: DIESEL
 Number Of Tanks: Not reported

CA FID UST:

Facility ID: 33003612
 Regulated By: UTNKA
 Regulated ID: 00065524
 Cortese Code: Not reported
 SIC Code: Not reported
 Facility Phone: 7146775889
 Mail To: Not reported
 Mailing Address: 4080 LEMON ST
 Mailing Address 2: Not reported
 Mailing City,St,Zip: MURRIETA 92362
 Contact: Not reported
 Contact Phone: Not reported
 DUNS Number: Not reported
 NPDES Number: Not reported
 EPA ID: Not reported
 Comments: Not reported
 Status: Active

A9
West
< 1/8
0.020 mi.
105 ft.

MURRIETA MAINTENANCE YARD
25315 JEFFERSON AVE.
MURRIETA, CA 92562

SWF/LF **S111459345**
CERS **N/A**

Site 7 of 7 in cluster A

Relative:
Higher
Actual:
1099 ft.

SWF/LF (SWIS):
 Name: MURRIETA MAINTENANCE YARD
 Address: 25315 JEFFERSON AVE.
 City,State,Zip: MURRIETA, CA 92562
 Region: STATE
 Facility ID: 33-AA-0341
 SWIS Number: 33-AA-0341
 Point of Contact: Theodore Tasiopoulos
 Is Archived: No
 Is Closed Illegal Abandoned: No
 Is Site Inert Debris Engineered Fill: No
 Is Financial Assurances Responsible: No
 Absorbed On: Not reported
 Operational Status: Active
 Absorbed By: Not reported
 Closed Illegal Abandoned Category: Not reported

Map ID
Direction
Distance
Elevation

MAP FINDINGS

Site

Database(s)

EDR ID Number
EPA ID Number

MURRIETA MAINTENANCE YARD (Continued)

S111459345

EPA Federal Registry ID: Not reported
ARB District: South Coast
SWRCB Region: San Diego
Local Government: Murrieta
Reporting Agency Legal Name: County of Riverside
Reporting Agency Department: Department of Environmental Health
Enforcing Agency Legal Name: County of Riverside
Enforcing Agency Department: Department of Environmental Health
Regulation Status: Notification

Activity:

SWIS Number: 33-AA-0341
Site Name: Murrieta Maintenance Yard
Activity: Limited Volume Transfer Operation
Activity Is Archived: No
Category: Transfer/Processing
Activity Classification: Solid Waste Operation
WDR Number: Not reported
WDR Landfill Class: Not reported
Cease Operation: Not reported
Cease Operation Type: Not reported
Inspection Frequency: Quarterly
Throughput: 60
Throughput Units: Cubic Yards per Day
Remaining Capacity: Not reported
Remaining Capacity Date: Not reported
Capacity: 12480
Capacity Units: Cubic Yards per year
Total Acreage: 7.5
Disposal Acreage: Not reported
Permitted Elevation: Not reported
Permitted Elevation Type: Not reported
Permitted Depth: Not reported
Permitted Depth Type: Not reported
Point of Contact: Theodore Tasiopoulos
Site Operational Status: Active
Site Regulatory Status: Notification
Site Is Archived: No
Is Closed Illegal Abandoned: No
Is Site Inert Debris Engineered Fill: No
Is Financial Assurances Responsible: No
Absorbed On: Not reported
Absorbed By: Not reported
Closed Illegal Abandoned Category: Not reported
EPA Federal Registry ID: Not reported
County: Riverside
ARB District: South Coast
SWRCB Region: San Diego
Local Government: Murrieta
Street Address: 25315 Jefferson Ave.
City: Murrieta
State: CA
ZIP Code: 92562
Reporting Agency Legal Name: County of Riverside
Reporting Agency Department: Department of Environmental Health
Enforcing Agency Legal Name: County of Riverside
Enforcing Agency Department: Department of Environmental Health

Map ID
Direction
Distance
Elevation

MAP FINDINGS

Site

Database(s)

EDR ID Number
EPA ID Number

MURRIETA MAINTENANCE YARD (Continued)

S111459345

Operator:

SWIS Number: 33-AA-0341
Site Name: Murrieta Maintenance Yard
Site Operational Status: Active
Site Type: Non-Disposal Only
Site Regulatory Status: Notification
Latitude: 33.55096
Longitude: -117.2002
Is Archived: No
Operator: Riverside County Transportation Dep.
Started On: 12/28/2011
Contact Name: Not reported
Contact Title: Not reported
Contact Email: Not reported
Contact Phone: (951) 677-5889
Street Address: Koran Manka 25-315 Jefferson Ave.
Operator City: Murrieta
Operator State: CA
Operator Zip: 92562

Owner:

SWIS Number: 33-AA-0341
Owner: Riverside County Transportation Dept.
Owner Address: Paul Russel 2950 Washington St.
Owner City: Riverside
Owner State: CA
Owner Zip: 92504
Site Name: Murrieta Maintenance Yard
Site Operational Status: Active
Site Type: Non-Disposal Only
Site Regulatory Status: Notification
Latitude: 33.55096
Longitude: -117.2002
Is Archived: No
Started On: 12/22/2011
Contact Name: Not reported
Contact Title: Not reported
Contact Email: Not reported
Contact Phone: (951) 955-6899

Waste:

SWIS Number: 33-AA-0341
Site Name: Murrieta Maintenance Yard
Activity: Limited Volume Transfer Operation
Waste Type: Dead Animals
Site Is Archived: No
Site Operational Status: Active
Site Regulatory Status: Notification
Site Type: Non-Disposal Only
Point of Contact: Theodore Tasiopoulos
Activity Is Archived: No
Activity Operational Status: Active
Activity Regulatory Status: Notification
Activity Category: Transfer/Processing
Activity Classification: Solid Waste Operation

Map ID
Direction
Distance
Elevation

MAP FINDINGS

Site

Database(s)

EDR ID Number
EPA ID Number

MURRIETA MAINTENANCE YARD (Continued)

S111459345

SWIS Number: 33-AA-0341
Site Name: Murrieta Maintenance Yard
Activity: Limited Volume Transfer Operation
Waste Type: Green Materials
Site Is Archived: No
Site Operational Status: Active
Site Regulatory Status: Notification
Site Type: Non-Disposal Only
Point of Contact: Theodore Tasiopoulos
Activity Is Archived: No
Activity Operational Status: Active
Activity Regulatory Status: Notification
Activity Category: Transfer/Processing
Activity Classification: Solid Waste Operation

SWIS Number: 33-AA-0341
Site Name: Murrieta Maintenance Yard
Activity: Limited Volume Transfer Operation
Waste Type: Inert
Site Is Archived: No
Site Operational Status: Active
Site Regulatory Status: Notification
Site Type: Non-Disposal Only
Point of Contact: Theodore Tasiopoulos
Activity Is Archived: No
Activity Operational Status: Active
Activity Regulatory Status: Notification
Activity Category: Transfer/Processing
Activity Classification: Solid Waste Operation

SWIS Number: 33-AA-0341
Site Name: Murrieta Maintenance Yard
Activity: Limited Volume Transfer Operation
Waste Type: Metals
Site Is Archived: No
Site Operational Status: Active
Site Regulatory Status: Notification
Site Type: Non-Disposal Only
Point of Contact: Theodore Tasiopoulos
Activity Is Archived: No
Activity Operational Status: Active
Activity Regulatory Status: Notification
Activity Category: Transfer/Processing
Activity Classification: Solid Waste Operation

SWIS Number: 33-AA-0341
Site Name: Murrieta Maintenance Yard
Activity: Limited Volume Transfer Operation
Waste Type: Mixed municipal
Site Is Archived: No
Site Operational Status: Active
Site Regulatory Status: Notification
Site Type: Non-Disposal Only
Point of Contact: Theodore Tasiopoulos
Activity Is Archived: No
Activity Operational Status: Active
Activity Regulatory Status: Notification

Map ID
Direction
Distance
Elevation

MAP FINDINGS

Site

Database(s)

EDR ID Number
EPA ID Number

MURRIETA MAINTENANCE YARD (Continued)

S111459345

Activity Category: Transfer/Processing
Activity Classification: Solid Waste Operation

SWIS Number: 33-AA-0341
Site Name: Murrieta Maintenance Yard
Activity: Limited Volume Transfer Operation
Waste Type: Tires
Site Is Archived: No
Site Operational Status: Active
Site Regulatory Status: Notification
Site Type: Non-Disposal Only
Point of Contact: Theodore Tasiopoulos
Activity Is Archived: No
Activity Operational Status: Active
Activity Regulatory Status: Notification
Activity Category: Transfer/Processing
Activity Classification: Solid Waste Operation

SWIS Number: 33-AA-0341
Site Name: Murrieta Maintenance Yard
Activity: Limited Volume Transfer Operation
Waste Type: Tires, Shreds
Site Is Archived: No
Site Operational Status: Active
Site Regulatory Status: Notification
Site Type: Non-Disposal Only
Point of Contact: Theodore Tasiopoulos
Activity Is Archived: No
Activity Operational Status: Active
Activity Regulatory Status: Notification
Activity Category: Transfer/Processing
Activity Classification: Solid Waste Operation

CERS:
Name: MURRIETA MAINTENANCE YARD
Address: 25315 JEFFERSON AVE.
City,State,Zip: MURRIETA, CA
Site ID: 510367
CERS ID: 33-AA-0341
CERS Description: Solid Waste and Recycle Sites

Affiliation:
Affiliation Type Desc: Legal Owner
Entity Name: Riverside County Transportation Dept.
Entity Title: Not reported
Affiliation Address: Paul Russel2950 Washington St.
Affiliation City: Riverside
Affiliation State: CA
Affiliation Country: Not reported
Affiliation Zip: 92504
Affiliation Phone: 9519556899

Affiliation Type Desc: Legal Operator
Entity Name: Riverside County Transportation Dep.
Entity Title: Not reported
Affiliation Address: Koran Manka25-315 Jefferson Ave.

Map ID
Direction
Distance
Elevation

MAP FINDINGS

Site

Database(s)

EDR ID Number
EPA ID Number

MURRIETA MAINTENANCE YARD (Continued)

S111459345

Affiliation City: Murrieta
Affiliation State: CA
Affiliation Country: Not reported
Affiliation Zip: 92562
Affiliation Phone: 9516775889

B10 7-ELEVEN INC #33062
NNE 41260 MURRIETA HOT SPRGS
< 1/8 MURRIETA, CA 92562
0.091 mi.
483 ft. Site 1 of 4 in cluster B

UST **U004262802**
N/A

Relative:
Higher
Actual:
1091 ft.

UST:
Name: 7-ELEVEN INC #33062
Address: 41260 MURRIETA HOT SPRGS
City,State,Zip: MURRIETA, CA 92562
Facility ID: Not reported
Permitting Agency: Riverside County Department of Environme
Latitude: Not reported
Longitude: Not reported

Name: 7-ELEVEN INC #33062
Address: 41260 MURRIETA HOT SPRGS
City,State,Zip: MURRIETA, CA 92562
Facility ID: Not reported
Permitting Agency: Riverside County Department of Environmental Health
Latitude: Not reported
Longitude: Not reported

Name: 7-ELEVEN INC #33062
Address: 41260 MURRIETA HOT SPRGS
City,State,Zip: MURRIETA, CA 92562
Facility ID: Not reported
Permitting Agency: Riverside County Department of Environmental Health
Latitude: Not reported
Longitude: Not reported

B11 7 ELEVEN OF MURRIETA
NNE 41260 MURRIETA HOT SPG
< 1/8 MURRIETA, CA 92562
0.091 mi.
483 ft. Site 2 of 4 in cluster B

EDR Hist Auto **1020878667**
N/A

Relative:
Higher
Actual:
1091 ft.

EDR Hist Auto
Year: Name: Type:
2005 7 ELEVEN OF MURRIETA Gasoline Service Stations

Map ID
 Direction
 Distance
 Elevation

MAP FINDINGS

Site

Database(s)

EDR ID Number
 EPA ID Number

B12
NNE
 < 1/8
 0.091 mi.
 483 ft.

7 ELEVEN #33062
41260 MURRIETA HOT SPRINGS RD
MURRIETA, CA 92562

UST **U003932478**
 N/A

Relative:
Higher

RIVERSIDE CO. UST:

Actual:
1091 ft.

Name: 7 ELEVEN #33062
 Address: 41260 MURRIETA HOT SPRINGS RD
 City,State,Zip: MURRIETA, CA 92562
 Region: RIVERSIDE
 Total Tanks: 2

B13
NNE
 < 1/8
 0.091 mi.
 483 ft.

7 ELEVEN #33062
41260 MURRIETA HOT SPRINGS RD
MURRIETA, CA 92653

RCRA NonGen / NLR **1024804743**
CAL000259907

Site 4 of 4 in cluster B

Relative:
Higher

RCRA NonGen / NLR:

Actual:
1091 ft.

Date Form Received by Agency:	20020927
Handler Name:	7 ELEVEN #33062
Handler Address:	41260 MURRIETA HOT SPRINGS RD
Handler City,State,Zip:	MURRIETA, CA 92653
EPA ID:	CAL000259907
Contact Name:	JOSE RIOS
Contact Address:	1722 ROUTH STREET
Contact City,State,Zip:	DALLAS, TX 75201
Contact Telephone:	972-828-6592
Contact Fax:	972-828-1095
Contact Email:	JOSE.RIOS@7-11.COM
Contact Title:	Not reported
EPA Region:	09
Land Type:	Not reported
Federal Waste Generator Description:	Not a generator, verified
Non-Notifier:	Not reported
Biennial Report Cycle:	Not reported
Accessibility:	Not reported
Active Site Indicator:	Handler Activities
State District Owner:	Not reported
State District:	Not reported
Mailing Address:	PO BOX 711
Mailing City,State,Zip:	DALLAS, TX 75221
Owner Name:	7-ELEVEN INC.
Owner Type:	Other
Operator Name:	JOSE RIOS
Operator Type:	Other
Short-Term Generator Activity:	No
Importer Activity:	No
Mixed Waste Generator:	No
Transporter Activity:	No
Transfer Facility Activity:	No
Recycler Activity with Storage:	No
Small Quantity On-Site Burner Exemption:	No
Smelting Melting and Refining Furnace Exemption:	No
Underground Injection Control:	No
Off-Site Waste Receipt:	No
Universal Waste Indicator:	Yes
Universal Waste Destination Facility:	Yes
Federal Universal Waste:	No

Map ID
 Direction
 Distance
 Elevation

MAP FINDINGS

Site

Database(s)

EDR ID Number
 EPA ID Number

7 ELEVEN #33062 (Continued)

1024804743

Active Site Fed-Reg Treatment Storage and Disposal Facility:	Not reported
Active Site Converter Treatment storage and Disposal Facility:	Not reported
Active Site State-Reg Treatment Storage and Disposal Facility:	Not reported
Active Site State-Reg Handler:	---
Federal Facility Indicator:	Not reported
Hazardous Secondary Material Indicator:	N
Sub-Part K Indicator:	Not reported
Commercial TSD Indicator:	No
Treatment Storage and Disposal Type:	Not reported
2018 GPRC Permit Baseline:	Not on the Baseline
2018 GPRC Renewals Baseline:	Not on the Baseline
Permit Renewals Workload Universe:	Not reported
Permit Workload Universe:	Not reported
Permit Progress Universe:	Not reported
Post-Closure Workload Universe:	Not reported
Closure Workload Universe:	Not reported
202 GPRC Corrective Action Baseline:	No
Corrective Action Workload Universe:	No
Subject to Corrective Action Universe:	No
Non-TSDFs Where RCRA CA has Been Imposed Universe:	No
TSDFs Potentially Subject to CA Under 3004 (u)/(v) Universe:	No
TSDFs Only Subject to CA under Discretionary Auth Universe:	No
Corrective Action Priority Ranking:	No NCAPS ranking
Environmental Control Indicator:	No
Institutional Control Indicator:	No
Human Exposure Controls Indicator:	N/A
Groundwater Controls Indicator:	N/A
Operating TSDF Universe:	Not reported
Full Enforcement Universe:	Not reported
Significant Non-Complier Universe:	No
Unaddressed Significant Non-Complier Universe:	No
Addressed Significant Non-Complier Universe:	No
Significant Non-Complier With a Compliance Schedule Universe:	No
Financial Assurance Required:	Not reported
Handler Date of Last Change:	20180905
Recognized Trader-Importer:	No
Recognized Trader-Exporter:	No
Importer of Spent Lead Acid Batteries:	No
Exporter of Spent Lead Acid Batteries:	No
Recycler Activity Without Storage:	No
Manifest Broker:	No
Sub-Part P Indicator:	No

Handler - Owner Operator:

Owner/Operator Indicator:	Owner
Owner/Operator Name:	7-ELEVEN INC.
Legal Status:	Other
Date Became Current:	Not reported
Date Ended Current:	Not reported
Owner/Operator Address:	PO BOX 711
Owner/Operator City,State,Zip:	DALLAS, TX 75221
Owner/Operator Telephone:	714-771-5484
Owner/Operator Telephone Ext:	Not reported
Owner/Operator Fax:	Not reported
Owner/Operator Email:	Not reported

Map ID
 Direction
 Distance
 Elevation

MAP FINDINGS

Site

Database(s)

EDR ID Number
 EPA ID Number

7 ELEVEN #33062 (Continued)

1024804743

Owner/Operator Indicator:	Operator
Owner/Operator Name:	JOSE RIOS
Legal Status:	Other
Date Became Current:	Not reported
Date Ended Current:	Not reported
Owner/Operator Address:	1722 ROUTH STREET
Owner/Operator City,State,Zip:	DALLAS, TX 75201
Owner/Operator Telephone:	972-828-6592
Owner/Operator Telephone Ext:	Not reported
Owner/Operator Fax:	Not reported
Owner/Operator Email:	Not reported

Historic Generators:

Receive Date:	20020927
Handler Name:	7 ELEVEN #33062
Federal Waste Generator Description:	Not a generator, verified
State District Owner:	Not reported
Large Quantity Handler of Universal Waste:	No
Recognized Trader Importer:	No
Recognized Trader Exporter:	No
Spent Lead Acid Battery Importer:	No
Spent Lead Acid Battery Exporter:	No
Current Record:	Yes
Non Storage Recycler Activity:	Not reported
Electronic Manifest Broker:	Not reported

List of NAICS Codes and Descriptions:

NAICS Code:	44711
NAICS Description:	GASOLINE STATIONS WITH CONVENIENCE STORES

Facility Has Received Notices of Violations:

Violations:	No Violations Found
-------------	---------------------

Evaluation Action Summary:

Evaluations:	No Evaluations Found
--------------	----------------------

14
 North
 < 1/8
 0.103 mi.
 545 ft.

SALONCENTRIC
25285 MADISON AVE STE 104
RIVERSIDE, CA 92562

RCRA NonGen / NLR

1025873478
CAL000446604

Relative:
Higher
Actual:
1095 ft.

RCRA NonGen / NLR:	
Date Form Received by Agency:	20190611
Handler Name:	SALONCENTRIC
Handler Address:	25285 MADISON AVE STE 104
Handler City,State,Zip:	RIVERSIDE, CA 92562
EPA ID:	CAL000446604
Contact Name:	VICKI SVENDSEN
Contact Address:	28145 W HARRISON PKWY
Contact City,State,Zip:	VALENCIA, CA 91355
Contact Telephone:	661-295-4838
Contact Fax:	Not reported
Contact Email:	VSVENDSEN@SALONCENTRIC.COM
Contact Title:	Not reported

Map ID
 Direction
 Distance
 Elevation

MAP FINDINGS

Site

Database(s)

EDR ID Number
 EPA ID Number

SALONCENTRIC (Continued)

1025873478

EPA Region:	09
Land Type:	Not reported
Federal Waste Generator Description:	Not a generator, verified
Non-Notifier:	Not reported
Biennial Report Cycle:	Not reported
Accessibility:	Not reported
Active Site Indicator:	Handler Activities
State District Owner:	Not reported
State District:	Not reported
Mailing Address:	25285 MADISON AVE STE 104
Mailing City,State,Zip:	RIVERSIDE, CA 92562
Owner Name:	SALONCENTRIC INC
Owner Type:	Other
Operator Name:	VICKI SVENDSEN
Operator Type:	Other
Short-Term Generator Activity:	No
Importer Activity:	No
Mixed Waste Generator:	No
Transporter Activity:	No
Transfer Facility Activity:	No
Recycler Activity with Storage:	Yes
Small Quantity On-Site Burner Exemption:	No
Smelting Melting and Refining Furnace Exemption:	No
Underground Injection Control:	No
Off-Site Waste Receipt:	No
Universal Waste Indicator:	Yes
Universal Waste Destination Facility:	Yes
Federal Universal Waste:	No
Active Site Fed-Reg Treatment Storage and Disposal Facility:	Not reported
Active Site Converter Treatment storage and Disposal Facility:	Not reported
Active Site State-Reg Treatment Storage and Disposal Facility:	Not reported
Active Site State-Reg Handler:	---
Federal Facility Indicator:	Not reported
Hazardous Secondary Material Indicator:	N
Sub-Part K Indicator:	Not reported
Commercial TSD Indicator:	No
Treatment Storage and Disposal Type:	Not reported
2018 GPRC Permit Baseline:	Not on the Baseline
2018 GPRC Renewals Baseline:	Not on the Baseline
Permit Renewals Workload Universe:	Not reported
Permit Workload Universe:	Not reported
Permit Progress Universe:	Not reported
Post-Closure Workload Universe:	Not reported
Closure Workload Universe:	Not reported
202 GPRC Corrective Action Baseline:	No
Corrective Action Workload Universe:	No
Subject to Corrective Action Universe:	No
Non-TSDs Where RCRA CA has Been Imposed Universe:	No
TSDs Potentially Subject to CA Under 3004 (u)/(v) Universe:	No
TSDs Only Subject to CA under Discretionary Auth Universe:	No
Corrective Action Priority Ranking:	No NCAPS ranking
Environmental Control Indicator:	No
Institutional Control Indicator:	No
Human Exposure Controls Indicator:	N/A
Groundwater Controls Indicator:	N/A
Operating TSD Universe:	Not reported
Full Enforcement Universe:	Not reported

Map ID
Direction
Distance
Elevation

MAP FINDINGS

Site

Database(s)

EDR ID Number
EPA ID Number

SALONCENTRIC (Continued)

1025873478

Significant Non-Complier Universe: No
Unaddressed Significant Non-Complier Universe: No
Addressed Significant Non-Complier Universe: No
Significant Non-Complier With a Compliance Schedule Universe: No
Financial Assurance Required: Not reported
Handler Date of Last Change: 20190628
Recognized Trader-Importer: No
Recognized Trader-Exporter: No
Importer of Spent Lead Acid Batteries: No
Exporter of Spent Lead Acid Batteries: No
Recycler Activity Without Storage: No
Manifest Broker: No
Sub-Part P Indicator: No

Handler - Owner Operator:

Owner/Operator Indicator: Owner
Owner/Operator Name: SALONCENTRIC INC
Legal Status: Other
Date Became Current: Not reported
Date Ended Current: Not reported
Owner/Operator Address: 10101 DR MARTIN LUTHER KING ST N #100
Owner/Operator City,State,Zip: ST PETERSBURG, FL 33716
Owner/Operator Telephone: 760-843-9344
Owner/Operator Telephone Ext: Not reported
Owner/Operator Fax: Not reported
Owner/Operator Email: Not reported

Owner/Operator Indicator: Operator
Owner/Operator Name: VICKI SVENDSEN
Legal Status: Other
Date Became Current: Not reported
Date Ended Current: Not reported
Owner/Operator Address: 28145 W HARRISON PKWY
Owner/Operator City,State,Zip: VALENCIA, CA 91355
Owner/Operator Telephone: 661-295-4838
Owner/Operator Telephone Ext: Not reported
Owner/Operator Fax: Not reported
Owner/Operator Email: Not reported

Historic Generators:

Receive Date: 20190611
Handler Name: SALONCENTRIC
Federal Waste Generator Description: Not a generator, verified
State District Owner: Not reported
Large Quantity Handler of Universal Waste: No
Recognized Trader Importer: No
Recognized Trader Exporter: No
Spent Lead Acid Battery Importer: No
Spent Lead Acid Battery Exporter: No
Current Record: Yes
Non Storage Recycler Activity: Not reported
Electronic Manifest Broker: Not reported

List of NAICS Codes and Descriptions:

NAICS Code: 453998

Map ID
 Direction
 Distance
 Elevation

MAP FINDINGS

Site

Database(s)

EDR ID Number
 EPA ID Number

SALONCENTRIC (Continued)

1025873478

NAICS Description: ALL OTHER MISCELLANEOUS STORE RETAILERS (EXCEPT TOBACCO STORES)

Facility Has Received Notices of Violations:
 Violations: No Violations Found

Evaluation Action Summary:
 Evaluations: No Evaluations Found

15
 NNE
 1/8-1/4
 0.125 mi.
 661 ft.

MURRIETA DENTAL CORP
25395 MADISON
MURRIETA, CA 92562

RCRA NonGen / NLR

1024803030
CAL000250575

Relative:
Higher
Actual:
1092 ft.

RCRA NonGen / NLR:
 Date Form Received by Agency: 20020422
 Handler Name: MURRIETA DENTAL CORP
 Handler Address: 25395 MADISON
 Handler City,State,Zip: MURRIETA, CA 92562
 EPA ID: CAL000250575
 Contact Name: CHIP RAWLINGS
 Contact Address: 25395 MADISON AVE.
 Contact City,State,Zip: MURRIETA, CA 92562-0000
 Contact Telephone: 951-696-5560
 Contact Fax: Not reported
 Contact Email: RISK@PACDEN.COM
 Contact Title: Not reported
 EPA Region: 09
 Land Type: Not reported
 Federal Waste Generator Description: Not a generator, verified
 Non-Notifier: Not reported
 Biennial Report Cycle: Not reported
 Accessibility: Not reported
 Active Site Indicator: Handler Activities
 State District Owner: Not reported
 State District: Not reported
 Mailing Address: 17000 RED HILL AVENUE
 Mailing City,State,Zip: IRVINE, CA 92614-0000
 Owner Name: WATANABE DENTAL CORP
 Owner Type: Other
 Operator Name: CHIP RAWLINGS
 Operator Type: Other
 Short-Term Generator Activity: No
 Importer Activity: No
 Mixed Waste Generator: No
 Transporter Activity: No
 Transfer Facility Activity: No
 Recycler Activity with Storage: No
 Small Quantity On-Site Burner Exemption: No
 Smelting Melting and Refining Furnace Exemption: No
 Underground Injection Control: No
 Off-Site Waste Receipt: No
 Universal Waste Indicator: Yes
 Universal Waste Destination Facility: Yes
 Federal Universal Waste: No
 Active Site Fed-Reg Treatment Storage and Disposal Facility: Not reported

Map ID
 Direction
 Distance
 Elevation

MAP FINDINGS

Site

Database(s)

EDR ID Number
 EPA ID Number

MURRIETA DENTAL CORP (Continued)

1024803030

Active Site Converter Treatment storage and Disposal Facility:	Not reported
Active Site State-Reg Treatment Storage and Disposal Facility:	Not reported
Active Site State-Reg Handler:	---
Federal Facility Indicator:	Not reported
Hazardous Secondary Material Indicator:	N
Sub-Part K Indicator:	Not reported
Commercial TSD Indicator:	No
Treatment Storage and Disposal Type:	Not reported
2018 GPRA Permit Baseline:	Not on the Baseline
2018 GPRA Renewals Baseline:	Not on the Baseline
Permit Renewals Workload Universe:	Not reported
Permit Workload Universe:	Not reported
Permit Progress Universe:	Not reported
Post-Closure Workload Universe:	Not reported
Closure Workload Universe:	Not reported
202 GPRA Corrective Action Baseline:	No
Corrective Action Workload Universe:	No
Subject to Corrective Action Universe:	No
Non-TSDFs Where RCRA CA has Been Imposed Universe:	No
TSDFs Potentially Subject to CA Under 3004 (u)/(v) Universe:	No
TSDFs Only Subject to CA under Discretionary Auth Universe:	No
Corrective Action Priority Ranking:	No NCAPS ranking
Environmental Control Indicator:	No
Institutional Control Indicator:	No
Human Exposure Controls Indicator:	N/A
Groundwater Controls Indicator:	N/A
Operating TSDF Universe:	Not reported
Full Enforcement Universe:	Not reported
Significant Non-Complier Universe:	No
Unaddressed Significant Non-Complier Universe:	No
Addressed Significant Non-Complier Universe:	No
Significant Non-Complier With a Compliance Schedule Universe:	No
Financial Assurance Required:	Not reported
Handler Date of Last Change:	20180905
Recognized Trader-Importer:	No
Recognized Trader-Exporter:	No
Importer of Spent Lead Acid Batteries:	No
Exporter of Spent Lead Acid Batteries:	No
Recycler Activity Without Storage:	No
Manifest Broker:	No
Sub-Part P Indicator:	No

Handler - Owner Operator:

Owner/Operator Indicator:	Operator
Owner/Operator Name:	CHIP RAWLINGS
Legal Status:	Other
Date Became Current:	Not reported
Date Ended Current:	Not reported
Owner/Operator Address:	25395 MADISON AVE.
Owner/Operator City,State,Zip:	MURRIETA, CA 92562-0000
Owner/Operator Telephone:	951-696-5560
Owner/Operator Telephone Ext:	Not reported
Owner/Operator Fax:	Not reported
Owner/Operator Email:	Not reported

Owner/Operator Indicator:	Owner
---------------------------	-------

Map ID
Direction
Distance
Elevation

MAP FINDINGS

Site

Database(s)

EDR ID Number
EPA ID Number

MURRIETA DENTAL CORP (Continued)

1024803030

Owner/Operator Name: WATANABE DENTAL CORP
Legal Status: Other
Date Became Current: Not reported
Date Ended Current: Not reported
Owner/Operator Address: 25395 MADISON AVE.
Owner/Operator City,State,Zip: MURRIETA, CA 92562-0000
Owner/Operator Telephone: 909-696-9660
Owner/Operator Telephone Ext: Not reported
Owner/Operator Fax: Not reported
Owner/Operator Email: Not reported

Historic Generators:

Receive Date: 20020422
Handler Name: MURRIETA DENTAL CORP
Federal Waste Generator Description: Not a generator, verified
State District Owner: Not reported
Large Quantity Handler of Universal Waste: No
Recognized Trader Importer: No
Recognized Trader Exporter: No
Spent Lead Acid Battery Importer: No
Spent Lead Acid Battery Exporter: No
Current Record: Yes
Non Storage Recycler Activity: Not reported
Electronic Manifest Broker: Not reported

List of NAICS Codes and Descriptions:

NAICS Code: 62121
NAICS Description: OFFICES OF DENTISTS

Facility Has Received Notices of Violations:

Violations: No Violations Found

Evaluation Action Summary:

Evaluations: No Evaluations Found

C16
North
1/8-1/4
0.146 mi.
770 ft.

JACKSONS FOOD STORES #220
25336 MADISON AVE
MURRIETA, CA 92562

RCRA NonGen / NLR **1026829409**
CAL000464468

Site 1 of 7 in cluster C

Relative:
Higher
Actual:
1104 ft.

RCRA NonGen / NLR:
Date Form Received by Agency: 20210803
Handler Name: JACKSONS FOOD STORES #220
Handler Address: 25336 MADISON AVE
Handler City,State,Zip: MURRIETA, CA 92562
EPA ID: CAL000464468
Contact Name: RICHARD WRIGHT
Contact Address: 3450 E COMMERCIAL CT
Contact City,State,Zip: MERIDIAN, ID 83642
Contact Telephone: 208-888-6061
Contact Fax: Not reported
Contact Email: RICHARD.WRIGHT@JACKSONS.COM
Contact Title: Not reported
EPA Region: 09

Map ID
 Direction
 Distance
 Elevation

MAP FINDINGS

Site

Database(s)

EDR ID Number
 EPA ID Number

JACKSONS FOOD STORES #220 (Continued)

1026829409

Land Type:	Not reported
Federal Waste Generator Description:	Not a generator, verified
Non-Notifier:	Not reported
Biennial Report Cycle:	Not reported
Accessibility:	Not reported
Active Site Indicator:	Not reported
State District Owner:	Not reported
State District:	Not reported
Mailing Address:	3450 E COMMERCIAL CT
Mailing City,State,Zip:	MERIDIAN, ID 83642
Owner Name:	JOHN JACKSON
Owner Type:	Other
Operator Name:	RICHARD WRIGHT
Operator Type:	Other
Short-Term Generator Activity:	No
Importer Activity:	No
Mixed Waste Generator:	No
Transporter Activity:	No
Transfer Facility Activity:	No
Recycler Activity with Storage:	No
Small Quantity On-Site Burner Exemption:	No
Smelting Melting and Refining Furnace Exemption:	No
Underground Injection Control:	No
Off-Site Waste Receipt:	No
Universal Waste Indicator:	No
Universal Waste Destination Facility:	No
Federal Universal Waste:	No
Active Site Fed-Reg Treatment Storage and Disposal Facility:	Not reported
Active Site Converter Treatment storage and Disposal Facility:	Not reported
Active Site State-Reg Treatment Storage and Disposal Facility:	Not reported
Active Site State-Reg Handler:	---
Federal Facility Indicator:	Not reported
Hazardous Secondary Material Indicator:	N
Sub-Part K Indicator:	Not reported
Commercial TSD Indicator:	No
Treatment Storage and Disposal Type:	Not reported
2018 GPRA Permit Baseline:	Not on the Baseline
2018 GPRA Renewals Baseline:	Not on the Baseline
Permit Renewals Workload Universe:	Not reported
Permit Workload Universe:	Not reported
Permit Progress Universe:	Not reported
Post-Closure Workload Universe:	Not reported
Closure Workload Universe:	Not reported
202 GPRA Corrective Action Baseline:	No
Corrective Action Workload Universe:	No
Subject to Corrective Action Universe:	No
Non-TSDs Where RCRA CA has Been Imposed Universe:	No
TSDs Potentially Subject to CA Under 3004 (u)/(v) Universe:	No
TSDs Only Subject to CA under Discretionary Auth Universe:	No
Corrective Action Priority Ranking:	No NCAPS ranking
Environmental Control Indicator:	No
Institutional Control Indicator:	No
Human Exposure Controls Indicator:	N/A
Groundwater Controls Indicator:	N/A
Operating TSD Universe:	Not reported
Full Enforcement Universe:	Not reported
Significant Non-Complier Universe:	No

Map ID
Direction
Distance
Elevation

MAP FINDINGS

Site

Database(s)

EDR ID Number
EPA ID Number

JACKSONS FOOD STORES #220 (Continued)

1026829409

Unaddressed Significant Non-Complier Universe: No
Addressed Significant Non-Complier Universe: No
Significant Non-Complier With a Compliance Schedule Universe: No
Financial Assurance Required: Not reported
Handler Date of Last Change: 20210812
Recognized Trader-Importer: No
Recognized Trader-Exporter: No
Importer of Spent Lead Acid Batteries: No
Exporter of Spent Lead Acid Batteries: No
Recycler Activity Without Storage: No
Manifest Broker: No
Sub-Part P Indicator: No

Handler - Owner Operator:

Owner/Operator Indicator: Owner
Owner/Operator Name: JOHN JACKSON
Legal Status: Other
Date Became Current: Not reported
Date Ended Current: Not reported
Owner/Operator Address: 3450 E COMMERCIAL CT
Owner/Operator City,State,Zip: MERIDIAN, ID 83642
Owner/Operator Telephone: 208-888-6061
Owner/Operator Telephone Ext: Not reported
Owner/Operator Fax: Not reported
Owner/Operator Email: Not reported

Owner/Operator Indicator: Operator
Owner/Operator Name: RICHARD WRIGHT
Legal Status: Other
Date Became Current: Not reported
Date Ended Current: Not reported
Owner/Operator Address: 3450 E COMMERCIAL CT
Owner/Operator City,State,Zip: MERIDIAN, ID 83642
Owner/Operator Telephone: 208-888-6061
Owner/Operator Telephone Ext: Not reported
Owner/Operator Fax: Not reported
Owner/Operator Email: Not reported

Historic Generators:

Receive Date: 20210803
Handler Name: JACKSONS FOOD STORES #220
Federal Waste Generator Description: Not a generator, verified
State District Owner: Not reported
Large Quantity Handler of Universal Waste: No
Recognized Trader Importer: No
Recognized Trader Exporter: No
Spent Lead Acid Battery Importer: No
Spent Lead Acid Battery Exporter: No
Current Record: Yes
Non Storage Recycler Activity: No
Electronic Manifest Broker: No

List of NAICS Codes and Descriptions:

NAICS Code: 447190
NAICS Description: OTHER GASOLINE STATIONS

Map ID
 Direction
 Distance
 Elevation

MAP FINDINGS

Site

Database(s)

EDR ID Number
 EPA ID Number

JACKSONS FOOD STORES #220 (Continued)

1026829409

Facility Has Received Notices of Violations:
 Violations: No Violations Found

Evaluation Action Summary:
 Evaluations: No Evaluations Found

C17
North
1/8-1/4
0.146 mi.
770 ft.

TESORO SHELL 68569
25336 MADISON AVE
MURRIETA, CA 92562

RCRA NonGen / NLR

1024817528
CAL000321833

Site 2 of 7 in cluster C

Relative:
Higher
Actual:
1104 ft.

RCRA NonGen / NLR:		20210203
Date Form Received by Agency:		20210203
Handler Name:	TESORO SHELL 68569	
Handler Address:		25336 MADISON AVE
Handler City,State,Zip:		MURRIETA, CA 92562
EPA ID:		CAL000321833
Contact Name:		BRENDA RAMIREZ
Contact Address:		19100 RIDGEWOOD PKWY
Contact City,State,Zip:		SAN ANTONIO, TX 78259
Contact Telephone:		210-626-5153
Contact Fax:		210-881-6616
Contact Email:		BRENDA.RAMIREZ@TSOCORP.COM
Contact Title:		Not reported
EPA Region:		09
Land Type:		Not reported
Federal Waste Generator Description:		Not a generator, verified
Non-Notifier:		Not reported
Biennial Report Cycle:		Not reported
Accessibility:		Not reported
Active Site Indicator:		Not reported
State District Owner:		Not reported
State District:		Not reported
Mailing Address:		19100 RIDGEWOOD PKWY
Mailing City,State,Zip:		SAN ANTONIO, TX 78259-0000
Owner Name:		TESORO REFINING & MARKETING COMPANY
Owner Type:		Other
Operator Name:		TESORO REFINING & MARKETING COMPANY
Operator Type:		Other
Short-Term Generator Activity:		No
Importer Activity:		No
Mixed Waste Generator:		No
Transporter Activity:		No
Transfer Facility Activity:		No
Recycler Activity with Storage:		No
Small Quantity On-Site Burner Exemption:		No
Smelting Melting and Refining Furnace Exemption:		No
Underground Injection Control:		No
Off-Site Waste Receipt:		No
Universal Waste Indicator:		No
Universal Waste Destination Facility:		No
Federal Universal Waste:		No
Active Site Fed-Reg Treatment Storage and Disposal Facility:		Not reported
Active Site Converter Treatment storage and Disposal Facility:		Not reported
Active Site State-Reg Treatment Storage and Disposal Facility:		Not reported

Map ID
 Direction
 Distance
 Elevation

MAP FINDINGS

Site

Database(s)

EDR ID Number
 EPA ID Number

TESORO SHELL 68569 (Continued)

1024817528

Active Site State-Reg Handler:	---
Federal Facility Indicator:	Not reported
Hazardous Secondary Material Indicator:	N
Sub-Part K Indicator:	Not reported
Commercial TSD Indicator:	No
Treatment Storage and Disposal Type:	Not reported
2018 GPRA Permit Baseline:	Not on the Baseline
2018 GPRA Renewals Baseline:	Not on the Baseline
Permit Renewals Workload Universe:	Not reported
Permit Workload Universe:	Not reported
Permit Progress Universe:	Not reported
Post-Closure Workload Universe:	Not reported
Closure Workload Universe:	Not reported
202 GPRA Corrective Action Baseline:	No
Corrective Action Workload Universe:	No
Subject to Corrective Action Universe:	No
Non-TSDs Where RCRA CA has Been Imposed Universe:	No
TSDs Potentially Subject to CA Under 3004 (u)/(v) Universe:	No
TSDs Only Subject to CA under Discretionary Auth Universe:	No
Corrective Action Priority Ranking:	No NCAPS ranking
Environmental Control Indicator:	No
Institutional Control Indicator:	No
Human Exposure Controls Indicator:	N/A
Groundwater Controls Indicator:	N/A
Operating TSDF Universe:	Not reported
Full Enforcement Universe:	Not reported
Significant Non-Complier Universe:	No
Unaddressed Significant Non-Complier Universe:	No
Addressed Significant Non-Complier Universe:	No
Significant Non-Complier With a Compliance Schedule Universe:	No
Financial Assurance Required:	Not reported
Handler Date of Last Change:	20210204
Recognized Trader-Importer:	No
Recognized Trader-Exporter:	No
Importer of Spent Lead Acid Batteries:	No
Exporter of Spent Lead Acid Batteries:	No
Recycler Activity Without Storage:	No
Manifest Broker:	No
Sub-Part P Indicator:	No

Handler - Owner Operator:

Owner/Operator Indicator:	Owner
Owner/Operator Name:	TESORO REFINING & MARKETING COMPANY
Legal Status:	Other
Date Became Current:	Not reported
Date Ended Current:	Not reported
Owner/Operator Address:	19100 RIDGEWOOD PKWY
Owner/Operator City,State,Zip:	SAN ANTONIO, TX 78259-0000
Owner/Operator Telephone:	210-626-6153
Owner/Operator Telephone Ext:	Not reported
Owner/Operator Fax:	Not reported
Owner/Operator Email:	Not reported

Owner/Operator Indicator:	Operator
Owner/Operator Name:	TESORO REFINING & MARKETING COMPANY
Legal Status:	Other

Map ID
Direction
Distance
Elevation

MAP FINDINGS

Site

Database(s)

EDR ID Number
EPA ID Number

TESORO SHELL 68569 (Continued)

1024817528

Date Became Current:	Not reported
Date Ended Current:	Not reported
Owner/Operator Address:	19100 RIDGEWOOD PKWY
Owner/Operator City,State,Zip:	SAN ANTONIO, TX 78259-0000
Owner/Operator Telephone:	210-626-6153
Owner/Operator Telephone Ext:	Not reported
Owner/Operator Fax:	Not reported
Owner/Operator Email:	Not reported
Owner/Operator Indicator:	Operator
Owner/Operator Name:	BRENDA RAMIREZ
Legal Status:	Other
Date Became Current:	Not reported
Date Ended Current:	Not reported
Owner/Operator Address:	19100 RIDGEWOOD PKWY
Owner/Operator City,State,Zip:	SAN ANTONIO, TX 78259
Owner/Operator Telephone:	210-626-5153
Owner/Operator Telephone Ext:	Not reported
Owner/Operator Fax:	Not reported
Owner/Operator Email:	Not reported
Owner/Operator Indicator:	Owner
Owner/Operator Name:	TESORO REFINING & MARKETING COMPANY
Legal Status:	Other
Date Became Current:	Not reported
Date Ended Current:	Not reported
Owner/Operator Address:	19100 RIDGEWOOD PKWY
Owner/Operator City,State,Zip:	SAN ANTONIO, TX 78259-0000
Owner/Operator Telephone:	210-626-6153
Owner/Operator Telephone Ext:	Not reported
Owner/Operator Fax:	Not reported
Owner/Operator Email:	Not reported

Historic Generators:

Receive Date:	20210203
Handler Name:	TESORO SHELL 68569
Federal Waste Generator Description:	Not a generator, verified
State District Owner:	Not reported
Large Quantity Handler of Universal Waste:	No
Recognized Trader Importer:	No
Recognized Trader Exporter:	No
Spent Lead Acid Battery Importer:	No
Spent Lead Acid Battery Exporter:	No
Current Record:	Yes
Non Storage Recycler Activity:	No
Electronic Manifest Broker:	No

Receive Date:	20070705
Handler Name:	TESORO SHELL 68569
Federal Waste Generator Description:	Not a generator, verified
State District Owner:	Not reported
Large Quantity Handler of Universal Waste:	No
Recognized Trader Importer:	No
Recognized Trader Exporter:	No
Spent Lead Acid Battery Importer:	No
Spent Lead Acid Battery Exporter:	No
Current Record:	No

Map ID
Direction
Distance
Elevation

MAP FINDINGS

Site

Database(s)

EDR ID Number
EPA ID Number

TESORO SHELL 68569 (Continued)

1024817528

Non Storage Recycler Activity: Not reported
Electronic Manifest Broker: Not reported

List of NAICS Codes and Descriptions:

NAICS Code: 44719
NAICS Description: OTHER GASOLINE STATIONS

Facility Has Received Notices of Violations:

Violations: No Violations Found

Evaluation Action Summary:

Evaluations: No Evaluations Found

C18
North
1/8-1/4
0.146 mi.
770 ft.

TEXACO STAR MART
25336 MADISON AVE
MURRIETA, CA 92562

UST U003982369
N/A

Site 3 of 7 in cluster C

Relative:
Higher
Actual:
1104 ft.

RIVERSIDE CO. UST:
Name: TESORO (SHELL) #68569
Address: 25336 MADISON AVE
City,State,Zip: MURRIETA, CA 92562
Region: RIVERSIDE
Total Tanks: 3

UST:

Name: TESORO (SHELL) 68569 (WRR 6393)
Address: 25336 MADISON AVE
City,State,Zip: MURRIETA, CA 92562
Facility ID: Not reported
Permitting Agency: Riverside County Department of Environmental Health
Latitude: 33.55368
Longitude: -117.19563

Name: TESORO (SHELL) 68569 (WRR 6393)
Address: 25336 MADISON AVE
City,State,Zip: MURRIETA, CA 92562
Facility ID: Not reported
Permitting Agency: Riverside County Department of Environmental Health
Latitude: 33.55368
Longitude: -117.19563

Name: TESORO (SHELL) 68569 (WRR 6393)
Address: 25336 MADISON AVE
City,State,Zip: MURRIETA, CA 92562
Facility ID: Not reported
Permitting Agency: Riverside County Department of Environme
Latitude: 33.55368
Longitude: -117.19563

Name: TEXACO STAR MART
Address: 25336 MADISON AVE
City,State,Zip: MURRIETA, CA 92562
Facility ID: 752

Map ID
 Direction
 Distance
 Elevation

MAP FINDINGS

Site

Database(s)

EDR ID Number
 EPA ID Number

TEXACO STAR MART (Continued)

U003982369

Permitting Agency: RIVERSIDE COUNTY
 Latitude: 33.5550083
 Longitude: -117.1940755

C19
North
1/8-1/4
0.146 mi.
770 ft.

SHELL SERVICE STATION
25336 MADISON
MURRIETA, CA 92563
Site 4 of 7 in cluster C

RCRA NonGen / NLR
HAZNET
HWTS

1001967310
CAR000067025

Relative:
Higher

RCRA NonGen / NLR:

Actual:
1104 ft.

Date Form Received by Agency:	20170403
Handler Name:	SHELL SERVICE STATION
Handler Address:	25336 MADISON
Handler City,State,Zip:	MURRIETA, CA 92563
EPA ID:	CAR000067025
Contact Name:	FRANCISCO O BERNAL
Contact Address:	Not reported
Contact City,State,Zip:	Not reported
Contact Telephone:	818-759-7910
Contact Fax:	Not reported
Contact Email:	FOBERNAL@SHELLOPUS.COM
Contact Title:	Not reported
EPA Region:	09
Land Type:	Private
Federal Waste Generator Description:	Not a generator, verified
Non-Notifier:	Not reported
Biennial Report Cycle:	Not reported
Accessibility:	Not reported
Active Site Indicator:	Not reported
State District Owner:	Not reported
State District:	Not reported
Mailing Address:	SHELL OIL PRODUCTS US
Mailing City,State,Zip:	HOUSTON, TX 77252
Owner Name:	EQUILON ENTERPRISES LLC DBA SHELL OIL PR
Owner Type:	Private
Operator Name:	SHELL OIL PRODUCTS US
Operator Type:	Private
Short-Term Generator Activity:	No
Importer Activity:	No
Mixed Waste Generator:	No
Transporter Activity:	No
Transfer Facility Activity:	No
Recycler Activity with Storage:	No
Small Quantity On-Site Burner Exemption:	No
Smelting Melting and Refining Furnace Exemption:	No
Underground Injection Control:	No
Off-Site Waste Receipt:	No
Universal Waste Indicator:	No
Universal Waste Destination Facility:	No
Federal Universal Waste:	No
Active Site Fed-Reg Treatment Storage and Disposal Facility:	Not reported
Active Site Converter Treatment storage and Disposal Facility:	Not reported
Active Site State-Reg Treatment Storage and Disposal Facility:	Not reported
Active Site State-Reg Handler:	---
Federal Facility Indicator:	Not reported
Hazardous Secondary Material Indicator:	NN
Sub-Part K Indicator:	Not reported

Map ID
Direction
Distance
Elevation

MAP FINDINGS

Site

Database(s)

EDR ID Number
EPA ID Number

SHELL SERVICE STATION (Continued)

1001967310

Commercial TSD Indicator:	No
Treatment Storage and Disposal Type:	Not reported
2018 GPRA Permit Baseline:	Not on the Baseline
2018 GPRA Renewals Baseline:	Not on the Baseline
Permit Renewals Workload Universe:	Not reported
Permit Workload Universe:	Not reported
Permit Progress Universe:	Not reported
Post-Closure Workload Universe:	Not reported
Closure Workload Universe:	Not reported
202 GPRA Corrective Action Baseline:	No
Corrective Action Workload Universe:	No
Subject to Corrective Action Universe:	No
Non-TSDFs Where RCRA CA has Been Imposed Universe:	No
TSDFs Potentially Subject to CA Under 3004 (u)/(v) Universe:	No
TSDFs Only Subject to CA under Discretionary Auth Universe:	No
Corrective Action Priority Ranking:	No NCAPS ranking
Environmental Control Indicator:	No
Institutional Control Indicator:	No
Human Exposure Controls Indicator:	N/A
Groundwater Controls Indicator:	N/A
Operating TSDF Universe:	Not reported
Full Enforcement Universe:	Not reported
Significant Non-Complier Universe:	No
Unaddressed Significant Non-Complier Universe:	No
Addressed Significant Non-Complier Universe:	No
Significant Non-Complier With a Compliance Schedule Universe:	No
Financial Assurance Required:	Not reported
Handler Date of Last Change:	20170413
Recognized Trader-Importer:	No
Recognized Trader-Exporter:	No
Importer of Spent Lead Acid Batteries:	No
Exporter of Spent Lead Acid Batteries:	No
Recycler Activity Without Storage:	Not reported
Manifest Broker:	Not reported
Sub-Part P Indicator:	No

Biennial: List of Years

Year: 2003

[Click Here for Biennial Reporting System Data:](#)

Hazardous Waste Summary:

Waste Code:	D001
Waste Description:	IGNITABLE WASTE
Waste Code:	D018
Waste Description:	BENZENE

Handler - Owner Operator:

Owner/Operator Indicator:	Operator
Owner/Operator Name:	SHELL OIL PRODUCTS US
Legal Status:	Private
Date Became Current:	19980801
Date Ended Current:	Not reported
Owner/Operator Address:	Not reported
Owner/Operator City,State,Zip:	Not reported

Map ID
Direction
Distance
Elevation

MAP FINDINGS

Site

Database(s)

EDR ID Number
EPA ID Number

SHELL SERVICE STATION (Continued)

1001967310

Owner/Operator Telephone:	Not reported
Owner/Operator Telephone Ext:	Not reported
Owner/Operator Fax:	Not reported
Owner/Operator Email:	Not reported
Owner/Operator Indicator:	Owner
Owner/Operator Name:	EQUILON ENTERPRISES LLC DBA SHELL OIL PR
Legal Status:	Private
Date Became Current:	19980801
Date Ended Current:	Not reported
Owner/Operator Address:	PO BOX 2648
Owner/Operator City,State,Zip:	HOUSTON, TX 77252
Owner/Operator Telephone:	Not reported
Owner/Operator Telephone Ext:	Not reported
Owner/Operator Fax:	Not reported
Owner/Operator Email:	Not reported
Owner/Operator Indicator:	Operator
Owner/Operator Name:	SHELL OIL PRODUCTS US
Legal Status:	Private
Date Became Current:	19980801
Date Ended Current:	Not reported
Owner/Operator Address:	Not reported
Owner/Operator City,State,Zip:	Not reported
Owner/Operator Telephone:	Not reported
Owner/Operator Telephone Ext:	Not reported
Owner/Operator Fax:	Not reported
Owner/Operator Email:	Not reported
Owner/Operator Indicator:	Operator
Owner/Operator Name:	SHELL OIL PRODUCTS US
Legal Status:	Private
Date Became Current:	19980801
Date Ended Current:	Not reported
Owner/Operator Address:	Not reported
Owner/Operator City,State,Zip:	Not reported
Owner/Operator Telephone:	Not reported
Owner/Operator Telephone Ext:	Not reported
Owner/Operator Fax:	Not reported
Owner/Operator Email:	Not reported
Owner/Operator Indicator:	Owner
Owner/Operator Name:	EQUILON ENTERPRISES L L C
Legal Status:	Private
Date Became Current:	Not reported
Date Ended Current:	Not reported
Owner/Operator Address:	P O BOX 2648
Owner/Operator City,State,Zip:	HOUSTON, TX 77252-2648
Owner/Operator Telephone:	713-241-5036
Owner/Operator Telephone Ext:	Not reported
Owner/Operator Fax:	Not reported
Owner/Operator Email:	Not reported
Owner/Operator Indicator:	Owner
Owner/Operator Name:	EQUILON ENTERPRISES LLC DBA SHELL OIL PR
Legal Status:	Private
Date Became Current:	19980801

Map ID
Direction
Distance
Elevation

MAP FINDINGS

Site

Database(s)

EDR ID Number
EPA ID Number

SHELL SERVICE STATION (Continued)

1001967310

Date Ended Current: Not reported
Owner/Operator Address: PO BOX 2648
Owner/Operator City,State,Zip: HOUSTON, TX 77252
Owner/Operator Telephone: Not reported
Owner/Operator Telephone Ext: Not reported
Owner/Operator Fax: Not reported
Owner/Operator Email: Not reported

Owner/Operator Indicator: Owner
Owner/Operator Name: EQUILON ENTERPRISES LLC DBA SHELL OIL PR
Legal Status: Private
Date Became Current: 19980801
Date Ended Current: Not reported
Owner/Operator Address: PO BOX 2648
Owner/Operator City,State,Zip: HOUSTON, TX 77252
Owner/Operator Telephone: Not reported
Owner/Operator Telephone Ext: Not reported
Owner/Operator Fax: Not reported
Owner/Operator Email: Not reported

Historic Generators:

Receive Date: 20040226
Handler Name: SHELL SERVICE STATION
Federal Waste Generator Description: Small Quantity Generator
State District Owner: Not reported
Large Quantity Handler of Universal Waste: No
Recognized Trader Importer: No
Recognized Trader Exporter: No
Spent Lead Acid Battery Importer: No
Spent Lead Acid Battery Exporter: No
Current Record: No
Non Storage Recycler Activity: Not reported
Electronic Manifest Broker: Not reported

Receive Date: 20010626
Handler Name: TEXACO SERVICE STATION
Federal Waste Generator Description: Small Quantity Generator
State District Owner: Not reported
Large Quantity Handler of Universal Waste: No
Recognized Trader Importer: No
Recognized Trader Exporter: No
Spent Lead Acid Battery Importer: No
Spent Lead Acid Battery Exporter: No
Current Record: No
Non Storage Recycler Activity: Not reported
Electronic Manifest Broker: Not reported

Receive Date: 20170403
Handler Name: SHELL SERVICE STATION
Federal Waste Generator Description: Not a generator, verified
State District Owner: Not reported
Large Quantity Handler of Universal Waste: No
Recognized Trader Importer: No
Recognized Trader Exporter: No
Spent Lead Acid Battery Importer: No
Spent Lead Acid Battery Exporter: No
Current Record: Yes

Map ID
Direction
Distance
Elevation

MAP FINDINGS

Site

Database(s)

EDR ID Number
EPA ID Number

SHELL SERVICE STATION (Continued)

1001967310

Non Storage Recycler Activity:	Not reported
Electronic Manifest Broker:	Not reported
Receive Date:	20040226
Handler Name:	SHELL SERVICE STATION
Federal Waste Generator Description:	Large Quantity Generator
State District Owner:	Not reported
Large Quantity Handler of Universal Waste:	No
Recognized Trader Importer:	No
Recognized Trader Exporter:	No
Spent Lead Acid Battery Importer:	No
Spent Lead Acid Battery Exporter:	No
Current Record:	No
Non Storage Recycler Activity:	Not reported
Electronic Manifest Broker:	Not reported

List of NAICS Codes and Descriptions:

NAICS Code:	44711
NAICS Description:	GASOLINE STATIONS WITH CONVENIENCE STORES

Facility Has Received Notices of Violations:

Violations:	No Violations Found
-------------	---------------------

Evaluation Action Summary:

Evaluations:	No Evaluations Found
--------------	----------------------

HAZNET:

Name:	SHELL SERVICE STATION
Address:	25336 MADISON
Address 2:	Not reported
City,State,Zip:	MURRIETA, CA 92562
Contact:	Adam Estes
Telephone:	3172917007
Mailing Name:	Not reported
Mailing Address:	PO BOX 3127

Year:	2006
Gepaid:	CAR000067025
TSD EPA ID:	CAD028409019
CA Waste Code:	352 - Other organic solids
Disposal Method:	H01 - Transfer Station
Tons:	0.025

Year:	2005
Gepaid:	CAR000067025
TSD EPA ID:	CAT080033681
CA Waste Code:	352 - Other organic solids
Disposal Method:	D80 - Disposal, Land Fill
Tons:	0.15

Year:	2005
Gepaid:	CAR000067025
TSD EPA ID:	CAD028409019
CA Waste Code:	352 - Other organic solids

Map ID
Direction
Distance
Elevation

MAP FINDINGS

Site

Database(s)

EDR ID Number
EPA ID Number

SHELL SERVICE STATION (Continued)

1001967310

Disposal Method:	H01 - Transfer Station
Tons:	0.02
Year:	2004
Gepaid:	CAR000067025
TSD EPA ID:	CAD008364432
CA Waste Code:	352 - Other organic solids
Disposal Method:	R01 - Recycler
Tons:	0.0125
Year:	2003
Gepaid:	CAR000067025
TSD EPA ID:	CAD982484933
CA Waste Code:	512 - Other empty containers 30 gallons or more
Disposal Method:	D99 - Disposal, Other
Tons:	2
Year:	2003
Gepaid:	CAR000067025
TSD EPA ID:	CAD028409019
CA Waste Code:	134 - Aqueous solution with total organic residues less than 10 percent
Disposal Method:	T01 - Treatment, Tank
Tons:	3.948
Year:	2003
Gepaid:	CAR000067025
TSD EPA ID:	CAD982444481
CA Waste Code:	352 - Other organic solids
Disposal Method:	R01 - Recycler
Tons:	0.005
Year:	2003
Gepaid:	CAR000067025
TSD EPA ID:	CAD028409019
CA Waste Code:	352 - Other organic solids
Disposal Method:	H01 - Transfer Station
Tons:	0.3
Year:	2002
Gepaid:	CAR000067025
TSD EPA ID:	CAD028409019
CA Waste Code:	352 - Other organic solids
Disposal Method:	H01 - Transfer Station
Tons:	0.65
Year:	2002
Gepaid:	CAR000067025
TSD EPA ID:	CAD028409019
CA Waste Code:	241 - Tank bottom waste
Disposal Method:	T01 - Treatment, Tank
Tons:	1.05501

[Click this hyperlink](#) while viewing on your computer to access 2 additional CA HAZNET: record(s) in the EDR Site Report.

Map ID
Direction
Distance
Elevation

MAP FINDINGS

Site

Database(s)

EDR ID Number
EPA ID Number

SHELL SERVICE STATION (Continued)

1001967310

Additional Info:

Year: 2004
Gen EPA ID: CAR000067025

Shipment Date: 20040217
Creation Date: 8/20/2004 9:31:41
Receipt Date: 20040217
Manifest ID: 22794947
Trans EPA ID: CAD008364432
Trans Name: RHO-CHEM
Trans 2 EPA ID: Not reported
Trans 2 Name: Not reported
TSDf EPA ID: CAD008364432
Trans Name: RHO-CHEM CORPORATION
TSDf Alt EPA ID: CAD008364432
TSDf Alt Name: Not reported
Waste Code Description: 352 - Other organic solids
RCRA Code: Not reported
Meth Code: R01 - Recycler
Quantity Tons: 0.0125
Waste Quantity: 25
Quantity Unit: P
Additional Code 1: Not reported
Additional Code 2: Not reported
Additional Code 3: Not reported
Additional Code 4: Not reported
Additional Code 5: Not reported

Additional Info:

Year: 2002
Gen EPA ID: CAR000067025

Shipment Date: 20020910
Creation Date: 1/28/2003 18:31:46
Receipt Date: 20020912
Manifest ID: 21851552
Trans EPA ID: CAR000118992
Trans Name: Not reported
Trans 2 EPA ID: Not reported
Trans 2 Name: Not reported
TSDf EPA ID: CAD028409019
Trans Name: Not reported
TSDf Alt EPA ID: Not reported
TSDf Alt Name: Not reported
Waste Code Description: 241 - Tank bottom waste 251 Still bottoms with halogenated organics
RCRA Code: D001
Meth Code: T01 - Treatment, Tank
Quantity Tons: 0.49206
Waste Quantity: 118
Quantity Unit: G
Additional Code 1: Not reported
Additional Code 2: Not reported
Additional Code 3: Not reported
Additional Code 4: Not reported
Additional Code 5: Not reported

Map ID
Direction
Distance
Elevation

MAP FINDINGS

Site

Database(s)

EDR ID Number
EPA ID Number

SHELL SERVICE STATION (Continued)

1001967310

Shipment Date: 20020830
Creation Date: 1/27/2003 18:32:25
Receipt Date: 20020903
Manifest ID: 21851482
Trans EPA ID: CAR000118992
Trans Name: Not reported
Trans 2 EPA ID: Not reported
Trans 2 Name: Not reported
TSDf EPA ID: CAD028409019
Trans Name: Not reported
TSDf Alt EPA ID: Not reported
TSDf Alt Name: Not reported
Waste Code Description: 241 - Tank bottom waste 251 Still bottoms with halogenated organics
RCRA Code: D001
Meth Code: T01 - Treatment, Tank
Quantity Tons: 0.56295
Waste Quantity: 135
Quantity Unit: G
Additional Code 1: Not reported
Additional Code 2: Not reported
Additional Code 3: Not reported
Additional Code 4: Not reported
Additional Code 5: Not reported

Shipment Date: 20020729
Creation Date: 3/12/2003 18:31:29
Receipt Date: 20020806
Manifest ID: 21815459
Trans EPA ID: CAR000031211
Trans Name: Not reported
Trans 2 EPA ID: Not reported
Trans 2 Name: Not reported
TSDf EPA ID: CAD028409019
Trans Name: Not reported
TSDf Alt EPA ID: Not reported
TSDf Alt Name: Not reported
Waste Code Description: 352 - Other organic solids
RCRA Code: D001
Meth Code: H01 - Transfer Station
Quantity Tons: 0.65
Waste Quantity: 1300
Quantity Unit: P
Additional Code 1: Not reported
Additional Code 2: Not reported
Additional Code 3: Not reported
Additional Code 4: Not reported
Additional Code 5: Not reported

Additional Info:
Year: 2000
Gen EPA ID: CAR000067025

Shipment Date: 20000307
Creation Date: 6/7/2000 0:00:00
Receipt Date: 20000316
Manifest ID: 99748006
Trans EPA ID: CAR000031211

Map ID
Direction
Distance
Elevation

MAP FINDINGS

Site

Database(s)

EDR ID Number
EPA ID Number

SHELL SERVICE STATION (Continued)

1001967310

Trans Name:	Not reported
Trans 2 EPA ID:	Not reported
Trans 2 Name:	Not reported
TSDf EPA ID:	CAD028409019
Trans Name:	Not reported
TSDf Alt EPA ID:	CAD028409019
TSDf Alt Name:	Not reported
Waste Code Description:	343 - Unspecified organic liquid mixture
RCRA Code:	Not reported
Meth Code:	T01 - Treatment, Tank
Quantity Tons:	0.034
Waste Quantity:	10
Quantity Unit:	G
Additional Code 1:	Not reported
Additional Code 2:	Not reported
Additional Code 3:	Not reported
Additional Code 4:	Not reported
Additional Code 5:	Not reported
Additional Info:	
Year:	2005
Gen EPA ID:	CAR000067025
Shipment Date:	20051114
Creation Date:	1/2/2007 18:30:20
Receipt Date:	20051116
Manifest ID:	24329885
Trans EPA ID:	CAR000152785
Trans Name:	CALIFORNIA HAZARDOUS SERVICES
Trans 2 EPA ID:	Not reported
Trans 2 Name:	Not reported
TSDf EPA ID:	CAD028409019
Trans Name:	CROSBY & OVERTON INC
TSDf Alt EPA ID:	CAD028409019
TSDf Alt Name:	Not reported
Waste Code Description:	352 - Other organic solids
RCRA Code:	D001
Meth Code:	H01 - Transfer Station
Quantity Tons:	0.02
Waste Quantity:	40
Quantity Unit:	P
Additional Code 1:	Not reported
Additional Code 2:	Not reported
Additional Code 3:	Not reported
Additional Code 4:	Not reported
Additional Code 5:	Not reported
Shipment Date:	20050426
Creation Date:	8/24/2005 7:27:35
Receipt Date:	20050427
Manifest ID:	22496758
Trans EPA ID:	CAD009661844
Trans Name:	HAZARDOUS TECHNOLOGIES INC
Trans 2 EPA ID:	Not reported
Trans 2 Name:	Not reported
TSDf EPA ID:	CAT080033681
Trans Name:	D/K ENVIRONMENTAL

Map ID
Direction
Distance
Elevation

MAP FINDINGS

Site

Database(s)

EDR ID Number
EPA ID Number

SHELL SERVICE STATION (Continued)

1001967310

TSDf Alt EPA ID:	CAT080033681
TSDf Alt Name:	Not reported
Waste Code Description:	352 - Other organic solids
RCRA Code:	NONE
Meth Code:	D80 - Disposal, Land Fill
Quantity Tons:	0.15
Waste Quantity:	300
Quantity Unit:	P
Additional Code 1:	Not reported
Additional Code 2:	Not reported
Additional Code 3:	Not reported
Additional Code 4:	Not reported
Additional Code 5:	Not reported
Additional Info:	
Year:	2006
Gen EPA ID:	CAR000067025
Shipment Date:	20060526
Creation Date:	12/20/2006 18:31:14
Receipt Date:	20060531
Manifest ID:	24908407
Trans EPA ID:	CAR000152785
Trans Name:	CALIFORNIA HAZARDOUS SERVICES
Trans 2 EPA ID:	Not reported
Trans 2 Name:	Not reported
TSDf EPA ID:	CAD028409019
Trans Name:	CROSBY OVERTON INC
TSDf Alt EPA ID:	CAD028409019
TSDf Alt Name:	Not reported
Waste Code Description:	352 - Other organic solids
RCRA Code:	D001
Meth Code:	H01 - Transfer Station
Quantity Tons:	0.025
Waste Quantity:	50
Quantity Unit:	P
Additional Code 1:	Not reported
Additional Code 2:	Not reported
Additional Code 3:	Not reported
Additional Code 4:	Not reported
Additional Code 5:	Not reported
Additional Info:	
Year:	2003
Gen EPA ID:	CAR000067025
Shipment Date:	20031119
Creation Date:	8/9/2004 8:48:13
Receipt Date:	20031120
Manifest ID:	22785148
Trans EPA ID:	CAD008364432
Trans Name:	RHO-CHEM
Trans 2 EPA ID:	Not reported
Trans 2 Name:	Not reported
TSDf EPA ID:	CAD982444481
Trans Name:	FILTER RECYCLING SERVICES INC

Map ID
Direction
Distance
Elevation

MAP FINDINGS

Site

Database(s)

EDR ID Number
EPA ID Number

SHELL SERVICE STATION (Continued)

1001967310

TSDF Alt EPA ID: CAD982444481
TSDF Alt Name: Not reported
Waste Code Description: 352 - Other organic solids
RCRA Code: Not reported
Meth Code: R01 - Recycler
Quantity Tons: 0.005
Waste Quantity: 10
Quantity Unit: P
Additional Code 1: Not reported
Additional Code 2: Not reported
Additional Code 3: Not reported
Additional Code 4: Not reported
Additional Code 5: Not reported

Shipment Date: 20030820
Creation Date: 7/29/2004 7:45:24
Receipt Date: 20030829
Manifest ID: 22730420
Trans EPA ID: CAR000031211
Trans Name: Not reported
Trans 2 EPA ID: Not reported
Trans 2 Name: Not reported
TSDF EPA ID: CAD028409019
Trans Name: Not reported
TSDF Alt EPA ID: CAD028409019
TSDF Alt Name: Not reported
Waste Code Description: 352 - Other organic solids
RCRA Code: D001
Meth Code: H01 - Transfer Station
Quantity Tons: 0.3
Waste Quantity: 600
Quantity Unit: P
Additional Code 1: Not reported
Additional Code 2: Not reported
Additional Code 3: Not reported
Additional Code 4: Not reported
Additional Code 5: Not reported

Shipment Date: 20030724
Creation Date: 7/23/2004 9:16:48
Receipt Date: 20030724
Manifest ID: 22252381
Trans EPA ID: CAR000031211
Trans Name: Not reported
Trans 2 EPA ID: Not reported
Trans 2 Name: Not reported
TSDF EPA ID: CAD028409019
Trans Name: Not reported
TSDF Alt EPA ID: CAD028409019
TSDF Alt Name: Not reported
Waste Code Description: 134 - Aqueous solution with <10% total organic residues
RCRA Code: D001
Meth Code: T01 - Treatment, Tank
Quantity Tons: 2.1
Waste Quantity: 500
Quantity Unit: G
Additional Code 1: Not reported

Map ID
Direction
Distance
Elevation

MAP FINDINGS

Site

Database(s)

EDR ID Number
EPA ID Number

SHELL SERVICE STATION (Continued)

1001967310

Additional Code 2:	Not reported
Additional Code 3:	Not reported
Additional Code 4:	Not reported
Additional Code 5:	Not reported
Shipment Date:	20030620
Creation Date:	7/22/2004 7:52:06
Receipt Date:	20030620
Manifest ID:	22050531
Trans EPA ID:	CAD982030173
Trans Name:	Not reported
Trans 2 EPA ID:	Not reported
Trans 2 Name:	Not reported
TSDf EPA ID:	CAD982484933
Trans Name:	Not reported
TSDf Alt EPA ID:	Not reported
TSDf Alt Name:	Not reported
Waste Code Description:	512 - Other empty containers 30 gallons or more
RCRA Code:	Not reported
Meth Code:	D99 - Disposal, Other
Quantity Tons:	2
Waste Quantity:	4000
Quantity Unit:	P
Additional Code 1:	Not reported
Additional Code 2:	Not reported
Additional Code 3:	Not reported
Additional Code 4:	Not reported
Additional Code 5:	Not reported
Shipment Date:	20030310
Creation Date:	3/16/2007 18:30:41
Receipt Date:	20030311
Manifest ID:	22252668
Trans EPA ID:	CAR000031211
Trans Name:	Not reported
Trans 2 EPA ID:	Not reported
Trans 2 Name:	Not reported
TSDf EPA ID:	CAD028409019
Trans Name:	Not reported
TSDf Alt EPA ID:	CAD028409019
TSDf Alt Name:	Not reported
Waste Code Description:	134 - Aqueous solution with <10% total organic residues
RCRA Code:	D001
Meth Code:	T01 - Treatment, Tank
Quantity Tons:	1.848
Waste Quantity:	440
Quantity Unit:	G
Additional Code 1:	Not reported
Additional Code 2:	Not reported
Additional Code 3:	Not reported
Additional Code 4:	Not reported
Additional Code 5:	Not reported
Additional Info:	
Year:	2001
Gen EPA ID:	CAR000067025

Map ID
Direction
Distance
Elevation

MAP FINDINGS

Site

Database(s)

EDR ID Number
EPA ID Number

SHELL SERVICE STATION (Continued)

1001967310

Shipment Date: 20010713
Creation Date: 10/1/2001 0:00:00
Receipt Date: 20010718
Manifest ID: 20752904
Trans EPA ID: CAR000031211
Trans Name: Not reported
Trans 2 EPA ID: Not reported
Trans 2 Name: Not reported
TSDf EPA ID: CAD028409019
Trans Name: Not reported
TSDf Alt EPA ID: CAD028409019
TSDf Alt Name: Not reported
Waste Code Description: 352 - Other organic solids
RCRA Code: D001
Meth Code: H01 - Transfer Station
Quantity Tons: 0.175
Waste Quantity: 350
Quantity Unit: P
Additional Code 1: Not reported
Additional Code 2: Not reported
Additional Code 3: Not reported
Additional Code 4: Not reported
Additional Code 5: Not reported

HWTS:

Name: SHELL SERVICE STATION
Address: 25336 MADISON
Address 2: S A P 121641
City,State,Zip: MURRIETA, CA 92562
EPA ID: CAR000067025
Inactive Date: 03/17/2017
Create Date: 03/04/2003
Last Act Date: 09/14/2017
Mailing Name: Not reported
Mailing Address: 7750 NORTH MACARTHUR, SUITE 120
Mailing Address 2: PMB 319
Mailing City,State,Zip: IRVING, TX 750630000
Owner Name: EQUILON ENTERPRISE LLC DBA SHELL
Owner Address: 1 SHELL PLAZA
Owner Address 2: 910 LOUISIANA ST
Owner City,State,Zip: HOUSTON, TX 77002
Contact Name: ADAM ESTES
Contact Address: 6520 CORPORATE DRIVE
Contact Address 2: Not reported
City,State,Zip: INDIANAPOLIS, IN 462780000

NAICS:

EPA ID: CAR000067025
Create Date: 2003-10-23 13:13:52.000
NAICS Code: 44711
NAICS Description: Gasoline Stations with Convenience Stores
Issued EPA ID Date: 2003-03-04 14:25:35.18700
Inactive Date: 2017-03-17 00:00:00
Facility Name: SHELL SERVICE STATION
Facility Address: 25336 MADISON
Facility Address 2: S A P 121641
Facility City: MURRIETA

Map ID
 Direction
 Distance
 Elevation

MAP FINDINGS

Site

Database(s)

EDR ID Number
 EPA ID Number

SHELL SERVICE STATION (Continued)

1001967310

Facility County: Not reported
 Facility State: CA
 Facility Zip: 92562

C20
North
1/8-1/4
0.146 mi.
770 ft.

TESORO SOUTH COAST COMPANY LLC
25336 MADISON AVE
MURRIETA, CA 92562

RCRA NonGen / NLR

1026723099
CAL000460205

Site 5 of 7 in cluster C

Relative:
Higher
Actual:
1104 ft.

RCRA NonGen / NLR:	
Date Form Received by Agency:	20210218
Handler Name:	TESORO SOUTH COAST COMPANY LLC
Handler Address:	25336 MADISON AVE
Handler City,State,Zip:	MURRIETA, CA 92562
EPA ID:	CAL000460205
Contact Name:	TERESA MILES
Contact Address:	500 SPEEDWAY DR
Contact City,State,Zip:	ENON, OH 45323
Contact Telephone:	562-305-8226
Contact Fax:	Not reported
Contact Email:	TAMILES@SPEEDWAY.COM
Contact Title:	Not reported
EPA Region:	09
Land Type:	Not reported
Federal Waste Generator Description:	Not a generator, verified
Non-Notifier:	Not reported
Biennial Report Cycle:	Not reported
Accessibility:	Not reported
Active Site Indicator:	Not reported
State District Owner:	Not reported
State District:	Not reported
Mailing Address:	500 SPEEDWAY DR
Mailing City,State,Zip:	ENON, OH 45323
Owner Name:	TESORO SOUTH COAST COMPANY LLC
Owner Type:	Other
Operator Name:	TERESA MILES
Operator Type:	Other
Short-Term Generator Activity:	No
Importer Activity:	No
Mixed Waste Generator:	No
Transporter Activity:	No
Transfer Facility Activity:	No
Recycler Activity with Storage:	No
Small Quantity On-Site Burner Exemption:	No
Smelting Melting and Refining Furnace Exemption:	No
Underground Injection Control:	No
Off-Site Waste Receipt:	No
Universal Waste Indicator:	No
Universal Waste Destination Facility:	No
Federal Universal Waste:	No
Active Site Fed-Reg Treatment Storage and Disposal Facility:	Not reported
Active Site Converter Treatment storage and Disposal Facility:	Not reported
Active Site State-Reg Treatment Storage and Disposal Facility:	Not reported
Active Site State-Reg Handler:	---
Federal Facility Indicator:	Not reported
Hazardous Secondary Material Indicator:	N

Map ID
 Direction
 Distance
 Elevation

MAP FINDINGS

Site

Database(s)

EDR ID Number
 EPA ID Number

TESORO SOUTH COAST COMPANY LLC (Continued)

1026723099

Sub-Part K Indicator:	Not reported
Commercial TSD Indicator:	No
Treatment Storage and Disposal Type:	Not reported
2018 GPRA Permit Baseline:	Not on the Baseline
2018 GPRA Renewals Baseline:	Not on the Baseline
Permit Renewals Workload Universe:	Not reported
Permit Workload Universe:	Not reported
Permit Progress Universe:	Not reported
Post-Closure Workload Universe:	Not reported
Closure Workload Universe:	Not reported
202 GPRA Corrective Action Baseline:	No
Corrective Action Workload Universe:	No
Subject to Corrective Action Universe:	No
Non-TSDFs Where RCRA CA has Been Imposed Universe:	No
TSDFs Potentially Subject to CA Under 3004 (u)/(v) Universe:	No
TSDFs Only Subject to CA under Discretionary Auth Universe:	No
Corrective Action Priority Ranking:	No NCAPS ranking
Environmental Control Indicator:	No
Institutional Control Indicator:	No
Human Exposure Controls Indicator:	N/A
Groundwater Controls Indicator:	N/A
Operating TSDF Universe:	Not reported
Full Enforcement Universe:	Not reported
Significant Non-Complier Universe:	No
Unaddressed Significant Non-Complier Universe:	No
Addressed Significant Non-Complier Universe:	No
Significant Non-Complier With a Compliance Schedule Universe:	No
Financial Assurance Required:	Not reported
Handler Date of Last Change:	20210226
Recognized Trader-Importer:	No
Recognized Trader-Exporter:	No
Importer of Spent Lead Acid Batteries:	No
Exporter of Spent Lead Acid Batteries:	No
Recycler Activity Without Storage:	No
Manifest Broker:	No
Sub-Part P Indicator:	No

Handler - Owner Operator:

Owner/Operator Indicator:	Operator
Owner/Operator Name:	TERESA MILES
Legal Status:	Other
Date Became Current:	Not reported
Date Ended Current:	Not reported
Owner/Operator Address:	500 SPEEDWAY DR
Owner/Operator City,State,Zip:	ENON, OH 45323
Owner/Operator Telephone:	562-305-8226
Owner/Operator Telephone Ext:	Not reported
Owner/Operator Fax:	Not reported
Owner/Operator Email:	Not reported
Owner/Operator Indicator:	Owner
Owner/Operator Name:	TESORO SOUTH COAST COMPANY LLC
Legal Status:	Other
Date Became Current:	Not reported
Date Ended Current:	Not reported
Owner/Operator Address:	500 SPEEDWAY DR

Map ID
Direction
Distance
Elevation

MAP FINDINGS

Site

Database(s)

EDR ID Number
EPA ID Number

TESORO SOUTH COAST COMPANY LLC (Continued)

1026723099

Owner/Operator City,State,Zip: ENON, OH 45323
Owner/Operator Telephone: 562-305-8226
Owner/Operator Telephone Ext: Not reported
Owner/Operator Fax: Not reported
Owner/Operator Email: Not reported

Historic Generators:

Receive Date: 20210218
Handler Name: TESORO SOUTH COAST COMPANY LLC
Federal Waste Generator Description: Not a generator, verified
State District Owner: Not reported
Large Quantity Handler of Universal Waste: No
Recognized Trader Importer: No
Recognized Trader Exporter: No
Spent Lead Acid Battery Importer: No
Spent Lead Acid Battery Exporter: No
Current Record: Yes
Non Storage Recycler Activity: No
Electronic Manifest Broker: No

List of NAICS Codes and Descriptions:

NAICS Code: 447190
NAICS Description: OTHER GASOLINE STATIONS

Facility Has Received Notices of Violations:

Violations: No Violations Found

Evaluation Action Summary:

Evaluations: No Evaluations Found

C21
North
1/8-1/4
0.146 mi.
770 ft.

SHELL SERVICE STATION
25336 MADISON
MURRIETA, CA 92562
Site 6 of 7 in cluster C

LUST **1007738652**
FINDS **N/A**
ECHO
Cortese
CERS

Relative:
Higher

LUST:

Actual:
1104 ft.

Name: SHELL SERVICE STATION 121641
Address: 25336 MADISON AVENUE
City,State,Zip: MURRIETA, CA 92562
Lead Agency: SAN DIEGO RWQCB (REGION 9)
Case Type: LUST Cleanup Site
Geo Track: http://geotracker.waterboards.ca.gov/profile_report.asp?global_id=T0606553648
Global Id: T0606553648
Latitude: 33.554071363
Longitude: -117.195848826
Status: Completed - Case Closed
Status Date: 03/11/2010
Case Worker: Not reported
RB Case Number: 9UT4190
Local Agency: Not reported
File Location: Regional Board
Local Case Number: Not reported
Potential Media Affect: Aquifer used for drinking water supply
Potential Contaminants of Concern: Gasoline

Map ID
Direction
Distance
Elevation

MAP FINDINGS

Site

Database(s)

EDR ID Number
EPA ID Number

SHELL SERVICE STATION (Continued)

1007738652

Site History: Not reported

LUST:

Global Id: T0606553648
Action Type: ENFORCEMENT
Date: 02/25/2008
Action: Notice of Responsibility

Global Id: T0606553648
Action Type: RESPONSE
Date: 03/25/2008
Action: Other Report / Document

Global Id: T0606553648
Action Type: ENFORCEMENT
Date: 05/15/2009
Action: Verbal Enforcement

Global Id: T0606553648
Action Type: ENFORCEMENT
Date: 06/09/2009
Action: Verbal Enforcement

Global Id: T0606553648
Action Type: ENFORCEMENT
Date: 05/18/2009
Action: Verbal Enforcement

Global Id: T0606553648
Action Type: ENFORCEMENT
Date: 05/19/2009
Action: Verbal Enforcement

Global Id: T0606553648
Action Type: ENFORCEMENT
Date: 03/11/2010
Action: Closure/No Further Action Letter

Global Id: T0606553648
Action Type: ENFORCEMENT
Date: 02/03/2010
Action: Verbal Enforcement

Global Id: T0606553648
Action Type: ENFORCEMENT
Date: 02/04/2010
Action: Verbal Enforcement

Global Id: T0606553648
Action Type: Other
Date: 04/23/2007
Action: Leak Discovery

Global Id: T0606553648
Action Type: RESPONSE
Date: 01/30/2009
Action: Monitoring Report - Quarterly

Map ID
Direction
Distance
Elevation

MAP FINDINGS

Site

Database(s)

EDR ID Number
EPA ID Number

SHELL SERVICE STATION (Continued)

1007738652

Global Id:	T0606553648
Action Type:	RESPONSE
Date:	12/29/2008
Action:	Conceptual Site Model
Global Id:	T0606553648
Action Type:	ENFORCEMENT
Date:	05/05/2009
Action:	Verbal Enforcement
Global Id:	T0606553648
Action Type:	ENFORCEMENT
Date:	05/12/2009
Action:	Verbal Enforcement
Global Id:	T0606553648
Action Type:	RESPONSE
Date:	03/15/2009
Action:	Soil and Water Investigation Workplan
Global Id:	T0606553648
Action Type:	RESPONSE
Date:	07/30/2009
Action:	Monitoring Report - Quarterly
Global Id:	T0606553648
Action Type:	ENFORCEMENT
Date:	12/31/2008
Action:	Verbal Enforcement
Global Id:	T0606553648
Action Type:	ENFORCEMENT
Date:	12/02/2009
Action:	Verbal Enforcement
Global Id:	T0606553648
Action Type:	RESPONSE
Date:	05/15/2009
Action:	Other Report / Document
Global Id:	T0606553648
Action Type:	RESPONSE
Date:	10/30/2008
Action:	Monitoring Report - Quarterly
Global Id:	T0606553648
Action Type:	RESPONSE
Date:	04/15/2009
Action:	Soil and Water Investigation Workplan - Addendum
Global Id:	T0606553648
Action Type:	RESPONSE
Date:	04/30/2009
Action:	Monitoring Report - Quarterly
Global Id:	T0606553648
Action Type:	RESPONSE

Map ID
Direction
Distance
Elevation

MAP FINDINGS

Site

Database(s)

EDR ID Number
EPA ID Number

SHELL SERVICE STATION (Continued)

1007738652

Date: 10/30/2008
Action: Preliminary Site Assessment Report

Global Id: T0606553648
Action Type: RESPONSE
Date: 01/30/2010
Action: Monitoring Report - Semi-Annually

Global Id: T0606553648
Action Type: RESPONSE
Date: 05/30/2010
Action: Well Destruction Report

Global Id: T0606553648
Action Type: ENFORCEMENT
Date: 06/03/2009
Action: Verbal Enforcement

Global Id: T0606553648
Action Type: ENFORCEMENT
Date: 01/21/2009
Action: Staff Letter

Global Id: T0606553648
Action Type: ENFORCEMENT
Date: 04/23/2009
Action: Verbal Enforcement

Global Id: T0606553648
Action Type: ENFORCEMENT
Date: 11/24/2009
Action: Verbal Enforcement

Global Id: T0606553648
Action Type: ENFORCEMENT
Date: 01/21/2009
Action: Staff Letter

Global Id: T0606553648
Action Type: ENFORCEMENT
Date: 04/27/2007
Action: Other Report - #e-mail on URR

Global Id: T0606553648
Action Type: Other
Date: 04/23/2007
Action: Leak Began

Global Id: T0606553648
Action Type: Other
Date: 04/23/2007
Action: Leak Reported

Global Id: T0606553648
Action Type: ENFORCEMENT
Date: 03/23/2009
Action: Verbal Enforcement

Map ID
Direction
Distance
Elevation

MAP FINDINGS

Site

Database(s)

EDR ID Number
EPA ID Number

SHELL SERVICE STATION (Continued)

1007738652

Global Id: T0606553648
Action Type: ENFORCEMENT
Date: 05/20/2008
Action: 13267 Requirement

Global Id: T0606553648
Action Type: ENFORCEMENT
Date: 10/27/2008
Action: Verbal Enforcement

Global Id: T0606553648
Action Type: ENFORCEMENT
Date: 07/23/2009
Action: 13267 Requirement

Global Id: T0606553648
Action Type: ENFORCEMENT
Date: 04/14/2009
Action: Verbal Enforcement

Global Id: T0606553648
Action Type: ENFORCEMENT
Date: 04/03/2009
Action: Verbal Enforcement

Global Id: T0606553648
Action Type: ENFORCEMENT
Date: 02/22/2010
Action: Notification - Fee Title Owners Notice

LUST:

Global Id: T0606553648
Status: Open - Case Begin Date
Status Date: 04/23/2007

Global Id: T0606553648
Status: Open - Site Assessment
Status Date: 02/14/2008

Global Id: T0606553648
Status: Completed - Case Closed
Status Date: 03/11/2010

FINDS:

Registry ID: 110018987168

Click Here:

Environmental Interest/Information System:

California Hazardous Waste Tracking System - Datamart (HWTS-DATAMART) provides California with information on hazardous waste shipments for generators, transporters, and treatment, storage, and disposal facilities. RCRAInfo is a national information system that supports the Resource Conservation and Recovery Act (RCRA) program through the tracking of events and activities related to facilities that generate, transport,

Map ID
Direction
Distance
Elevation

MAP FINDINGS

Site

Database(s)

EDR ID Number
EPA ID Number

SHELL SERVICE STATION (Continued)

1007738652

and treat, store, or dispose of hazardous waste. RCRAInfo allows RCRA program staff to track the notification, permit, compliance, and corrective action activities required under RCRA.
HAZARDOUS WASTE BIENNIAL REPORTER
STATE MASTER

[Click this hyperlink](#) while viewing on your computer to access additional FINDS: detail in the EDR Site Report.

ECHO:

Envid: 1007738652
Registry ID: 110018987168
DFR URL: <http://echo.epa.gov/detailed-facility-report?fid=110018987168>
Name: SHELL SERVICE STATION
Address: 25336 MADISON
City,State,Zip: MURRIETA, CA 92562

CORTESE:

Name: SHELL SERVICE STATION 121641
Address: 25336 MADISON AVENUE
City,State,Zip: MURRIETA, CA 92562
Region: CORTESE
Envirostor Id: Not reported
Global ID: T0606553648
Site/Facility Type: LUST CLEANUP SITE
Cleanup Status: COMPLETED - CASE CLOSED
Status Date: Not reported
Site Code: Not reported
Latitude: Not reported
Longitude: Not reported
Owner: Not reported
Enf Type: Not reported
Swat R: Not reported
Flag: active
Order No: Not reported
Waste Discharge System No: Not reported
Effective Date: Not reported
Region 2: Not reported
WID Id: Not reported
Solid Waste Id No: Not reported
Waste Management Uit Name: Not reported
File Name: Active Open

CERS:

Name: SHELL SERVICE STATION 121641
Address: 25336 MADISON AVENUE
City,State,Zip: MURRIETA, CA 92562
Site ID: 241267
CERS ID: T0606553648
CERS Description: Leaking Underground Storage Tank Cleanup Site

Map ID
Direction
Distance
Elevation

MAP FINDINGS

Site

Database(s)

EDR ID Number
EPA ID Number

C22
North
1/8-1/4
0.146 mi.
770 ft.

POPEYES CHICKEN #4207
25336 MADISON AVE
MURRIETA, CA 92562
Site 7 of 7 in cluster C

CERS HAZ WASTE
CERS TANKS
HAZNET
CERS
HWTS

S113148424
N/A

Relative:
Higher
Actual:
1104 ft.

CERS HAZ WASTE:
Name: TESORO (SHELL) 68569 (WRR 6393)
Address: 25336 MADISON AVE
City,State,Zip: MURRIETA, CA 92562
Site ID: 160277
CERS ID: 10320523
CERS Description: Hazardous Waste Generator

CERS TANKS:
Name: TESORO (SHELL) 68569 (WRR 6393)
Address: 25336 MADISON AVE
City,State,Zip: MURRIETA, CA 92562
Site ID: 160277
CERS ID: 10320523
CERS Description: Underground Storage Tank

HAZNET:
Name: TESORO SHELL 68569
Address: 25336 MADISON AVE
Address 2: Not reported
City,State,Zip: MURRIETA, CA 78259
Contact: BRENDA RAMIREZ
Telephone: 2106265153
Mailing Name: Not reported
Mailing Address: 19100 RIDGEWOOD PKWY

Year: 2019
Gepaid: CAL000321833
TSD EPA ID: CAT080013352
CA Waste Code: 134 - Aqueous solution with total organic residues less than 10 percent
Disposal Method: H039 - Other Recovery Of Reclamation For Reuse Including Acid Regeneration, Organics Recovery Ect
Tons: 0.14700

Year: 2018
Gepaid: CAL000321833
TSD EPA ID: CAT080013352
CA Waste Code: 134 - Aqueous solution with total organic residues less than 10 percent
Disposal Method: H039 - Other Recovery Of Reclamation For Reuse Including Acid Regeneration, Organics Recovery Ect
Tons: 0.06300

Year: 2018
Gepaid: CAL000321833
TSD EPA ID: NVT330010000
CA Waste Code: 352 - Other organic solids
Disposal Method: H132 - Landfill Or Surface Impoundment That Will Be Closed As Landfill(To Include On-Site Treatment And/Or Stabilization)
Tons: 0.04500

Map ID
Direction
Distance
Elevation

MAP FINDINGS

Site

Database(s)

EDR ID Number
EPA ID Number

POPEYES CHICKEN #4207 (Continued)

S113148424

Year:	2017
Gepaid:	CAL000321833
TSD EPA ID:	CAT080013352
CA Waste Code:	134 - Aqueous solution with total organic residues less than 10 percent
Disposal Method:	H039 - Other Recovery Of Reclamation For Reuse Including Acid Regeneration, Organics Recovery Ect
Tons:	0.315
Year:	2017
Gepaid:	CAL000321833
TSD EPA ID:	NVT330010000
CA Waste Code:	352 - Other organic solids
Disposal Method:	H132 - Landfill Or Surface Impoundment That Will Be Closed As Landfill(To Include On-Site Treatment And/Or Stabilization)
Tons:	0.1
Year:	2016
Gepaid:	CAL000321833
TSD EPA ID:	NVT330010000
CA Waste Code:	352 - Other organic solids
Disposal Method:	H132 - Landfill Or Surface Impoundment That Will Be Closed As Landfill(To Include On-Site Treatment And/Or Stabilization)
Tons:	0.07
Year:	2016
Gepaid:	CAL000321833
TSD EPA ID:	CAT080013352
CA Waste Code:	134 - Aqueous solution with total organic residues less than 10 percent
Disposal Method:	H039 - Other Recovery Of Reclamation For Reuse Including Acid Regeneration, Organics Recovery Ect
Tons:	0.0462
Year:	2015
Gepaid:	CAL000321833
TSD EPA ID:	CAT080013352
CA Waste Code:	134 - Aqueous solution with total organic residues less than 10 percent
Disposal Method:	H039 - Other Recovery Of Reclamation For Reuse Including Acid Regeneration, Organics Recovery Ect
Tons:	0.147
Year:	2015
Gepaid:	CAL000321833
TSD EPA ID:	NVT330010000
CA Waste Code:	352 - Other organic solids
Disposal Method:	H132 - Landfill Or Surface Impoundment That Will Be Closed As Landfill(To Include On-Site Treatment And/Or Stabilization)
Tons:	0.025
Year:	2014
Gepaid:	CAL000321833
TSD EPA ID:	NVT330010000
CA Waste Code:	352 - Other organic solids
Disposal Method:	H132 - Landfill Or Surface Impoundment That Will Be Closed As Landfill(To Include On-Site Treatment And/Or Stabilization)

Map ID
Direction
Distance
Elevation

MAP FINDINGS

Site

Database(s)

EDR ID Number
EPA ID Number

POPEYES CHICKEN #4207 (Continued)

S113148424

Tons: 0.1075

[Click this hyperlink](#) while viewing on your computer to access 12 additional CA HAZNET: record(s) in the EDR Site Report.

Additional Info:

Year: 2014
Gen EPA ID: CAL000321833

Shipment Date: 20140923
Creation Date: 2/13/2015 22:15:17
Receipt Date: 20141001
Manifest ID: 007626065FLE
Trans EPA ID: CAR000183913
Trans Name: BELSHIRE
Trans 2 EPA ID: Not reported
Trans 2 Name: Not reported
TSDf EPA ID: NVT330010000
Trans Name: US ECOLOGY NEVADA OPERATIONS
TSDf Alt EPA ID: Not reported
TSDf Alt Name: Not reported
Waste Code Description: 352 - Other organic solids
RCRA Code: D018
Meth Code: H132 - Landfill Or Surface Impoundment That Will Be Closed As Landfill(To Include On-Site Treatment And/Or Stabilization)

Quantity Tons: 0.09
Waste Quantity: 180
Quantity Unit: P
Additional Code 1: Not reported
Additional Code 2: Not reported
Additional Code 3: Not reported
Additional Code 4: Not reported
Additional Code 5: Not reported

Shipment Date: 20140520
Creation Date: 8/14/2014 22:15:06
Receipt Date: 20140522
Manifest ID: 007614601FLE
Trans EPA ID: CAR000183913
Trans Name: BELSHIRE
Trans 2 EPA ID: CAT080016116
Trans 2 Name: NIETO & SONS TRUCKING
TSDf EPA ID: CAT080013352
Trans Name: DEMENNO KERDOON
TSDf Alt EPA ID: Not reported
TSDf Alt Name: Not reported
Waste Code Description: 134 - Aqueous solution with <10% total organic residues
RCRA Code: Not reported
Meth Code: H039 - Other Recovery Of Reclamation For Reuse Including Acid Regeneration, Organics Recovery Ect

Quantity Tons: 0.21
Waste Quantity: 50
Quantity Unit: G
Additional Code 1: Not reported
Additional Code 2: Not reported
Additional Code 3: Not reported

Map ID
Direction
Distance
Elevation

MAP FINDINGS

Site

Database(s)

EDR ID Number
EPA ID Number

POPEYES CHICKEN #4207 (Continued)

S113148424

Additional Code 4:	Not reported
Additional Code 5:	Not reported
Shipment Date:	20140311
Creation Date:	5/24/2014 22:15:13
Receipt Date:	20140320
Manifest ID:	005759549FLE
Trans EPA ID:	CAR000183913
Trans Name:	BELSHIRE
Trans 2 EPA ID:	CAT080016116
Trans 2 Name:	NIETO AND SONS TRUCKING INC
TSDf EPA ID:	CAT080013352
Trans Name:	DEMENNO KERDOON
TSDf Alt EPA ID:	Not reported
TSDf Alt Name:	Not reported
Waste Code Description:	134 - Aqueous solution with <10% total organic residues
RCRA Code:	Not reported
Meth Code:	H039 - Other Recovery Of Reclamation For Reuse Including Acid Regeneration, Organics Recovery Ect
Quantity Tons:	0.063
Waste Quantity:	15
Quantity Unit:	G
Additional Code 1:	Not reported
Additional Code 2:	Not reported
Additional Code 3:	Not reported
Additional Code 4:	Not reported
Additional Code 5:	Not reported
Shipment Date:	20140311
Creation Date:	7/24/2014 22:15:15
Receipt Date:	20140312
Manifest ID:	005759561FLE
Trans EPA ID:	CAR000183913
Trans Name:	BELSHIRE
Trans 2 EPA ID:	Not reported
Trans 2 Name:	Not reported
TSDf EPA ID:	NVT330010000
Trans Name:	US ECOLOGY NEVADA OPERATIONS
TSDf Alt EPA ID:	Not reported
TSDf Alt Name:	Not reported
Waste Code Description:	352 - Other organic solids
RCRA Code:	Not reported
Meth Code:	H132 - Landfill Or Surface Impoundment That Will Be Closed As Landfill(To Include On-Site Treatment And/Or Stabilization)
Quantity Tons:	0.0175
Waste Quantity:	35
Quantity Unit:	P
Additional Code 1:	Not reported
Additional Code 2:	Not reported
Additional Code 3:	Not reported
Additional Code 4:	Not reported
Additional Code 5:	Not reported
Additional Info:	
Year:	2011
Gen EPA ID:	CAL000321833

Map ID
Direction
Distance
Elevation

MAP FINDINGS

Site

Database(s)

EDR ID Number
EPA ID Number

POPEYES CHICKEN #4207 (Continued)

S113148424

Shipment Date:	20111004
Creation Date:	3/22/2012 20:30:23
Receipt Date:	20111013
Manifest ID:	004628917FLE
Trans EPA ID:	CAR000183913
Trans Name:	BELSHIRE
Trans 2 EPA ID:	CAD981412356
Trans 2 Name:	PACIFIC TRANS ENVIRONMENTAL SERVICES INC
TSDf EPA ID:	NVT330010000
Trans Name:	US ECOLOGY NEVADA OPERATIONS
TSDf Alt EPA ID:	Not reported
TSDf Alt Name:	Not reported
Waste Code Description:	352 - Other organic solids
RCRA Code:	Not reported
Meth Code:	H132 - Landfill Or Surface Impoundment That Will Be Closed As Landfill(To Include On-Site Treatment And/Or Stabilization)
Quantity Tons:	0.01
Waste Quantity:	20
Quantity Unit:	P
Additional Code 1:	Not reported
Additional Code 2:	Not reported
Additional Code 3:	Not reported
Additional Code 4:	Not reported
Additional Code 5:	Not reported
Shipment Date:	20110617
Creation Date:	8/26/2011 18:30:51
Receipt Date:	20110624
Manifest ID:	004628445FLE
Trans EPA ID:	CAR000183913
Trans Name:	BELSHIRE
Trans 2 EPA ID:	CAT080016116
Trans 2 Name:	NIETO & SONS TRUCKING INC
TSDf EPA ID:	CAT080013352
Trans Name:	DEMENNO KERDOON
TSDf Alt EPA ID:	Not reported
TSDf Alt Name:	Not reported
Waste Code Description:	134 - Aqueous solution with <10% total organic residues
RCRA Code:	Not reported
Meth Code:	H039 - Other Recovery Of Reclamation For Reuse Including Acid Regeneration, Organics Recovery Ect
Quantity Tons:	0.2352
Waste Quantity:	56
Quantity Unit:	G
Additional Code 1:	Not reported
Additional Code 2:	Not reported
Additional Code 3:	Not reported
Additional Code 4:	Not reported
Additional Code 5:	Not reported
Shipment Date:	20110414
Creation Date:	9/16/2011 18:30:21
Receipt Date:	20110422
Manifest ID:	004233186FLE
Trans EPA ID:	CAR000183913
Trans Name:	BELSHIRE
Trans 2 EPA ID:	CAD981412356

Map ID
Direction
Distance
Elevation

MAP FINDINGS

Site

Database(s)

EDR ID Number
EPA ID Number

POPEYES CHICKEN #4207 (Continued)

S113148424

Trans 2 Name: PACIFIC TRANS ENVIRONMENTAL SERVICES INC
TSDf EPA ID: NVT330010000
Trans Name: US ECOLOGY NEVADA OPERATIONS
TSDf Alt EPA ID: Not reported
TSDf Alt Name: Not reported
Waste Code Description: 352 - Other organic solids
RCRA Code: Not reported
Meth Code: H132 - Landfill Or Surface Impoundment That Will Be Closed As
Landfill(To Include On-Site Treatment And/Or Stabilization)
Quantity Tons: 0.01
Waste Quantity: 20
Quantity Unit: P
Additional Code 1: Not reported
Additional Code 2: Not reported
Additional Code 3: Not reported
Additional Code 4: Not reported
Additional Code 5: Not reported

Additional Info:

Year: 2010
Gen EPA ID: CAL000321833

Shipment Date: 20100624
Creation Date: 9/10/2010 18:30:33
Receipt Date: 20100625
Manifest ID: 002135059FLE
Trans EPA ID: CAR000183913
Trans Name: BELSHIRE
Trans 2 EPA ID: Not reported
Trans 2 Name: Not reported
TSDf EPA ID: CAT080013352
Trans Name: DEMENNO KERDOON
TSDf Alt EPA ID: Not reported
TSDf Alt Name: Not reported
Waste Code Description: 134 - Aqueous solution with <10% total organic residues
RCRA Code: Not reported
Meth Code: H039 - Other Recovery Of Reclamation For Reuse Including Acid
Regeneration, Organics Recovery Ect
Quantity Tons: 0.042
Waste Quantity: 10
Quantity Unit: G
Additional Code 1: Not reported
Additional Code 2: Not reported
Additional Code 3: Not reported
Additional Code 4: Not reported
Additional Code 5: Not reported

Shipment Date: 20100611
Creation Date: 1/19/2011 18:30:07
Receipt Date: 20100624
Manifest ID: 002133587FLE
Trans EPA ID: CAR000183913
Trans Name: BELSHIRE
Trans 2 EPA ID: CAD981412356
Trans 2 Name: PACIFIC TRANS ENVIRONMENTAL SERVICES INC
TSDf EPA ID: NVT330010000
Trans Name: US ECOLOGY NEVADA OPERATIONS

Map ID
Direction
Distance
Elevation

MAP FINDINGS

Site

Database(s)

EDR ID Number
EPA ID Number

POPEYES CHICKEN #4207 (Continued)

S113148424

TSDF Alt EPA ID: Not reported
TSDF Alt Name: Not reported
Waste Code Description: 352 - Other organic solids
RCRA Code: Not reported
Meth Code: H132 - Landfill Or Surface Impoundment That Will Be Closed As
Landfill(To Include On-Site Treatment And/Or Stabilization)
Quantity Tons: 0.015
Waste Quantity: 30
Quantity Unit: P
Additional Code 1: Not reported
Additional Code 2: Not reported
Additional Code 3: Not reported
Additional Code 4: Not reported
Additional Code 5: Not reported

Additional Info:

Year: 2009
Gen EPA ID: CAL000321833

Shipment Date: 20091014
Creation Date: 4/12/2010 18:30:55
Receipt Date: 20091016
Manifest ID: 002120304FLE
Trans EPA ID: CAR000183913
Trans Name: BELSHIRE
Trans 2 EPA ID: OKD981588791
Trans 2 Name: TRIAD TRANSPORT INC
TSDF EPA ID: NVT330010000
Trans Name: US ECOLOGY NEVADA OPERATIONS
TSDF Alt EPA ID: Not reported
TSDF Alt Name: Not reported
Waste Code Description: 352 - Other organic solids
RCRA Code: Not reported
Meth Code: H132 - Landfill Or Surface Impoundment That Will Be Closed As
Landfill(To Include On-Site Treatment And/Or Stabilization)
Quantity Tons: 0.025
Waste Quantity: 50
Quantity Unit: P
Additional Code 1: Not reported
Additional Code 2: Not reported
Additional Code 3: Not reported
Additional Code 4: Not reported
Additional Code 5: Not reported

Shipment Date: 20090702
Creation Date: 11/25/2009 18:30:24
Receipt Date: 20090710
Manifest ID: 002122892FLE
Trans EPA ID: CAR000183913
Trans Name: BELSHIRE
Trans 2 EPA ID: OKD981588791
Trans 2 Name: TRIAD TRANSPORT INC
TSDF EPA ID: NVT330010000
Trans Name: US ECOLOGY NEVADA OPERATIONS
TSDF Alt EPA ID: Not reported
TSDF Alt Name: Not reported
Waste Code Description: 352 - Other organic solids

Map ID
Direction
Distance
Elevation

MAP FINDINGS

Site

Database(s)

EDR ID Number
EPA ID Number

POPEYES CHICKEN #4207 (Continued)

S113148424

RCRA Code: Not reported
Meth Code: H132 - Landfill Or Surface Impoundment That Will Be Closed As Landfill(To Include On-Site Treatment And/Or Stabilization)
Quantity Tons: 0.0625
Waste Quantity: 125
Quantity Unit: P
Additional Code 1: Not reported
Additional Code 2: Not reported
Additional Code 3: Not reported
Additional Code 4: Not reported
Additional Code 5: Not reported
Shipment Date: 20090107
Creation Date: 3/9/2009 18:30:54
Receipt Date: 20090109
Manifest ID: 002152700FLE
Trans EPA ID: CAR000183913
Trans Name: BELSHIRE
Trans 2 EPA ID: CAT080016116
Trans 2 Name: NIETO & SONS TRUCKING
TSDf EPA ID: CAT080013352
Trans Name: DEMENNO KERDOON
TSDf Alt EPA ID: Not reported
TSDf Alt Name: Not reported
Waste Code Description: 134 - Aqueous solution with <10% total organic residues
RCRA Code: Not reported
Meth Code: H039 - Other Recovery Of Reclamation For Reuse Including Acid Regeneration, Organics Recovery Ect
Quantity Tons: 0.084
Waste Quantity: 20
Quantity Unit: G
Additional Code 1: Not reported
Additional Code 2: Not reported
Additional Code 3: Not reported
Additional Code 4: Not reported
Additional Code 5: Not reported

Additional Info:

Year: 2015
Gen EPA ID: CAL000321833

Shipment Date: 20150303
Creation Date: 5/20/2015 22:15:07
Receipt Date: 20150312
Manifest ID: 007643439FLE
Trans EPA ID: CAR000183913
Trans Name: BELSHIRE
Trans 2 EPA ID: Not reported
Trans 2 Name: Not reported
TSDf EPA ID: CAT080013352
Trans Name: DEMENNO KERDOON
TSDf Alt EPA ID: Not reported
TSDf Alt Name: Not reported
Waste Code Description: 134 - Aqueous solution with <10% total organic residues
RCRA Code: Not reported
Meth Code: H039 - Other Recovery Of Reclamation For Reuse Including Acid Regeneration, Organics Recovery Ect

Map ID
Direction
Distance
Elevation

MAP FINDINGS

Site

Database(s)

EDR ID Number
EPA ID Number

POPEYES CHICKEN #4207 (Continued)

S113148424

Quantity Tons: 0.147
Waste Quantity: 35
Quantity Unit: G
Additional Code 1: Not reported
Additional Code 2: Not reported
Additional Code 3: Not reported
Additional Code 4: Not reported
Additional Code 5: Not reported

Shipment Date: 20150303
Creation Date: 7/23/2015 22:15:32
Receipt Date: 20150304
Manifest ID: 007643438FLE
Trans EPA ID: CAR000183913
Trans Name: BELSHIRE
Trans 2 EPA ID: Not reported
Trans 2 Name: Not reported
TSDf EPA ID: NVT330010000
Trans Name: US ECOLOGY NEVADA OPERATIONS
TSDf Alt EPA ID: Not reported
TSDf Alt Name: Not reported
Waste Code Description: 352 - Other organic solids
RCRA Code: D018
Meth Code: H132 - Landfill Or Surface Impoundment That Will Be Closed As
Landfill(To Include On-Site Treatment And/Or Stabilization)

Quantity Tons: 0.025
Waste Quantity: 50
Quantity Unit: P
Additional Code 1: Not reported
Additional Code 2: Not reported
Additional Code 3: Not reported
Additional Code 4: Not reported
Additional Code 5: Not reported

Additional Info:

Year: 2012
Gen EPA ID: CAL000321833

Shipment Date: 20120921
Creation Date: 8/18/2013 22:15:21
Receipt Date: 20120926
Manifest ID: 005771731FLE
Trans EPA ID: CAR000183913
Trans Name: BELSHIRE
Trans 2 EPA ID: Not reported
Trans 2 Name: Not reported
TSDf EPA ID: NVT330010000
Trans Name: US ECOLOGY NEVADA OPERATIONS
TSDf Alt EPA ID: Not reported
TSDf Alt Name: Not reported
Waste Code Description: 352 - Other organic solids
RCRA Code: Not reported
Meth Code: H132 - Landfill Or Surface Impoundment That Will Be Closed As
Landfill(To Include On-Site Treatment And/Or Stabilization)

Quantity Tons: 0.15
Waste Quantity: 300
Quantity Unit: P

Map ID
Direction
Distance
Elevation

MAP FINDINGS

Site

Database(s)

EDR ID Number
EPA ID Number

POPEYES CHICKEN #4207 (Continued)

S113148424

Additional Code 1:	Not reported
Additional Code 2:	Not reported
Additional Code 3:	Not reported
Additional Code 4:	Not reported
Additional Code 5:	Not reported
Shipment Date:	20120405
Creation Date:	10/19/2012 22:15:10
Receipt Date:	20120418
Manifest ID:	004660670FLE
Trans EPA ID:	CAR000183913
Trans Name:	BELSHIRE
Trans 2 EPA ID:	CAD981412356
Trans 2 Name:	PACIFIC TRANS ENVIRONMENTAL SERVICES INC
TSDf EPA ID:	NVT330010000
Trans Name:	US ECOLOGY NEVADA OPERATIONS
TSDf Alt EPA ID:	Not reported
TSDf Alt Name:	Not reported
Waste Code Description:	352 - Other organic solids
RCRA Code:	Not reported
Meth Code:	H132 - Landfill Or Surface Impoundment That Will Be Closed As Landfill(To Include On-Site Treatment And/Or Stabilization)
Quantity Tons:	0.01
Waste Quantity:	20
Quantity Unit:	P
Additional Code 1:	Not reported
Additional Code 2:	Not reported
Additional Code 3:	Not reported
Additional Code 4:	Not reported
Additional Code 5:	Not reported
Shipment Date:	20120302
Creation Date:	4/30/2012 20:30:14
Receipt Date:	20120309
Manifest ID:	004663441FLE
Trans EPA ID:	CAR000183913
Trans Name:	BELSHIRE
Trans 2 EPA ID:	Not reported
Trans 2 Name:	Not reported
TSDf EPA ID:	CAT080013352
Trans Name:	DEMENNO KERDOON
TSDf Alt EPA ID:	Not reported
TSDf Alt Name:	Not reported
Waste Code Description:	134 - Aqueous solution with <10% total organic residues
RCRA Code:	Not reported
Meth Code:	H039 - Other Recovery Of Reclamation For Reuse Including Acid Regeneration, Organics Recovery Ect
Quantity Tons:	0.0042
Waste Quantity:	1
Quantity Unit:	G
Additional Code 1:	Not reported
Additional Code 2:	Not reported
Additional Code 3:	Not reported
Additional Code 4:	Not reported
Additional Code 5:	Not reported

Map ID
Direction
Distance
Elevation

MAP FINDINGS

Site

Database(s)

EDR ID Number
EPA ID Number

POPEYES CHICKEN #4207 (Continued)

S113148424

Additional Info:

Year:	2017
Gen EPA ID:	CAL000321833
Shipment Date:	20170810
Creation Date:	8/2/2018 18:30:37
Receipt Date:	20170816
Manifest ID:	010627253FLE
Trans EPA ID:	CAR000183913
Trans Name:	BELSHIRE
Trans 2 EPA ID:	Not reported
Trans 2 Name:	Not reported
TSDf EPA ID:	NVT330010000
Trans Name:	US ECOLOGY NEVADA OPERATIONS
TSDf Alt EPA ID:	Not reported
TSDf Alt Name:	Not reported
Waste Code Description:	352 - Other organic solids
RCRA Code:	D018
Meth Code:	H132 - Landfill Or Surface Impoundment That Will Be Closed As Landfill(To Include On-Site Treatment And/Or Stabilization)
Quantity Tons:	0.065
Waste Quantity:	130
Quantity Unit:	P
Additional Code 1:	Not reported
Additional Code 2:	Not reported
Additional Code 3:	Not reported
Additional Code 4:	Not reported
Additional Code 5:	Not reported
Shipment Date:	20170810
Creation Date:	5/29/2018 18:30:43
Receipt Date:	20170817
Manifest ID:	010627254FLE
Trans EPA ID:	CAR000183913
Trans Name:	BELSHIRE
Trans 2 EPA ID:	Not reported
Trans 2 Name:	Not reported
TSDf EPA ID:	CAT080013352
Trans Name:	DEMENNO KERDOON
TSDf Alt EPA ID:	Not reported
TSDf Alt Name:	Not reported
Waste Code Description:	134 - Aqueous solution with <10% total organic residues
RCRA Code:	Not reported
Meth Code:	H039 - Other Recovery Of Reclamation For Reuse Including Acid Regeneration, Organics Recovery Ect
Quantity Tons:	0.042
Waste Quantity:	10
Quantity Unit:	G
Additional Code 1:	Not reported
Additional Code 2:	Not reported
Additional Code 3:	Not reported
Additional Code 4:	Not reported
Additional Code 5:	Not reported
Shipment Date:	20170509
Creation Date:	5/17/2018 18:31:11
Receipt Date:	20170511

Map ID
Direction
Distance
Elevation

MAP FINDINGS

Site

Database(s)

EDR ID Number
EPA ID Number

POPEYES CHICKEN #4207 (Continued)

S113148424

Manifest ID: 009696278FLE
Trans EPA ID: CAR000183913
Trans Name: BELSHIRE
Trans 2 EPA ID: CAT080016116
Trans 2 Name: NIETO AND SONS TRUCKING INC
TSDf EPA ID: CAT080013352
Trans Name: DEMENNO KERDOON
TSDf Alt EPA ID: Not reported
TSDf Alt Name: Not reported
Waste Code Description: 134 - Aqueous solution with <10% total organic residues
RCRA Code: Not reported
Meth Code: H039 - Other Recovery Of Reclamation For Reuse Including Acid
Regeneration, Organics Recovery Ect
Quantity Tons: 0.231
Waste Quantity: 55
Quantity Unit: G
Additional Code 1: Not reported
Additional Code 2: Not reported
Additional Code 3: Not reported
Additional Code 4: Not reported
Additional Code 5: Not reported
Shipment Date: 20170203
Creation Date: 5/9/2018 18:31:51
Receipt Date: 20170208
Manifest ID: 009685432FLE
Trans EPA ID: CAR000183913
Trans Name: BELSHIRE
Trans 2 EPA ID: Not reported
Trans 2 Name: Not reported
TSDf EPA ID: NVT330010000
Trans Name: US ECOLOGY NEVADA OPERATIONS
TSDf Alt EPA ID: Not reported
TSDf Alt Name: Not reported
Waste Code Description: 352 - Other organic solids
RCRA Code: D018
Meth Code: H132 - Landfill Or Surface Impoundment That Will Be Closed As
Landfill(To Include On-Site Treatment And/Or Stabilization)
Quantity Tons: 0.035
Waste Quantity: 70
Quantity Unit: P
Additional Code 1: Not reported
Additional Code 2: Not reported
Additional Code 3: Not reported
Additional Code 4: Not reported
Additional Code 5: Not reported
Shipment Date: 20170203
Creation Date: 5/17/2017 18:31:39
Receipt Date: 20170208
Manifest ID: 009685433FLE
Trans EPA ID: CAR000183913
Trans Name: BELSHIRE
Trans 2 EPA ID: Not reported
Trans 2 Name: Not reported
TSDf EPA ID: CAT080013352
Trans Name: DEMENNO/KERDOON

Map ID
Direction
Distance
Elevation

MAP FINDINGS

Site

Database(s)

EDR ID Number
EPA ID Number

POPEYES CHICKEN #4207 (Continued)

S113148424

TSDf Alt EPA ID:	Not reported
TSDf Alt Name:	Not reported
Waste Code Description:	134 - Aqueous solution with <10% total organic residues
RCRA Code:	Not reported
Meth Code:	H039 - Other Recovery Of Reclamation For Reuse Including Acid Regeneration, Organics Recovery Ect
Quantity Tons:	0.042
Waste Quantity:	10
Quantity Unit:	G
Additional Code 1:	Not reported
Additional Code 2:	Not reported
Additional Code 3:	Not reported
Additional Code 4:	Not reported
Additional Code 5:	Not reported
Additional Info:	
Year:	2008
Gen EPA ID:	CAL000321833
Shipment Date:	20080807
Creation Date:	10/1/2008 18:30:31
Receipt Date:	20080812
Manifest ID:	000823319FLE
Trans EPA ID:	CAR000183913
Trans Name:	BELSHIRE
Trans 2 EPA ID:	CAT080016116
Trans 2 Name:	NIETO AND SONS TRUCKING
TSDf EPA ID:	CAT080013352
Trans Name:	DEMENNO KERDOON
TSDf Alt EPA ID:	Not reported
TSDf Alt Name:	Not reported
Waste Code Description:	134 - Aqueous solution with <10% total organic residues
RCRA Code:	Not reported
Meth Code:	H039 - Other Recovery Of Reclamation For Reuse Including Acid Regeneration, Organics Recovery Ect
Quantity Tons:	0.273
Waste Quantity:	65
Quantity Unit:	G
Additional Code 1:	Not reported
Additional Code 2:	Not reported
Additional Code 3:	Not reported
Additional Code 4:	Not reported
Additional Code 5:	Not reported
Additional Info:	
Year:	2016
Gen EPA ID:	CAL000321833
Shipment Date:	20150303
Creation Date:	5/20/2015 22:15:07
Receipt Date:	20150312
Manifest ID:	007643439FLE
Trans EPA ID:	CAR000183913
Trans Name:	BELSHIRE
Trans 2 EPA ID:	Not reported
Trans 2 Name:	Not reported

Map ID
Direction
Distance
Elevation

MAP FINDINGS

Site

Database(s)

EDR ID Number
EPA ID Number

POPEYES CHICKEN #4207 (Continued)

S113148424

TSDF EPA ID: CAT080013352
Trans Name: DEMENNO KERDOON
TSDF Alt EPA ID: Not reported
TSDF Alt Name: Not reported
Waste Code Description: 134 - Aqueous solution with <10% total organic residues
RCRA Code: Not reported
Meth Code: H039 - Other Recovery Of Reclamation For Reuse Including Acid
Regeneration, Organics Recovery Ect
Quantity Tons: 0.147
Waste Quantity: 35
Quantity Unit: G
Additional Code 1: Not reported
Additional Code 2: Not reported
Additional Code 3: Not reported
Additional Code 4: Not reported
Additional Code 5: Not reported

Shipment Date: 20150303
Creation Date: 7/23/2015 22:15:32
Receipt Date: 20150304
Manifest ID: 007643438FLE
Trans EPA ID: CAR000183913
Trans Name: BELSHIRE
Trans 2 EPA ID: Not reported
Trans 2 Name: Not reported
TSDF EPA ID: NVT330010000
Trans Name: US ECOLOGY NEVADA OPERATIONS
TSDF Alt EPA ID: Not reported
TSDF Alt Name: Not reported
Waste Code Description: 352 - Other organic solids
RCRA Code: D018
Meth Code: H132 - Landfill Or Surface Impoundment That Will Be Closed As
Landfill(To Include On-Site Treatment And/Or Stabilization)
Quantity Tons: 0.025
Waste Quantity: 50
Quantity Unit: P
Additional Code 1: Not reported
Additional Code 2: Not reported
Additional Code 3: Not reported
Additional Code 4: Not reported
Additional Code 5: Not reported

Additional Info:

Year: 2013
Gen EPA ID: CAL000321833

Shipment Date: 20130910
Creation Date: 2/24/2014 22:15:16
Receipt Date: 20130918
Manifest ID: 005761763FLE
Trans EPA ID: CAR000183913
Trans Name: BELSHIRE
Trans 2 EPA ID: Not reported
Trans 2 Name: Not reported
TSDF EPA ID: NVT330010000
Trans Name: US ECOLOGY NEVADA OPERATIONS
TSDF Alt EPA ID: Not reported

Map ID
Direction
Distance
Elevation

MAP FINDINGS

Site

Database(s)

EDR ID Number
EPA ID Number

POPEYES CHICKEN #4207 (Continued)

S113148424

TSDF Alt Name: Not reported
Waste Code Description: 352 - Other organic solids
RCRA Code: Not reported
Meth Code: H132 - Landfill Or Surface Impoundment That Will Be Closed As Landfill(To Include On-Site Treatment And/Or Stabilization)
Quantity Tons: 0.075
Waste Quantity: 150
Quantity Unit: P
Additional Code 1: Not reported
Additional Code 2: Not reported
Additional Code 3: Not reported
Additional Code 4: Not reported
Additional Code 5: Not reported

Shipment Date: 20130329
Creation Date: 8/15/2013 22:15:09
Receipt Date: 20130403
Manifest ID: 005783614FLE
Trans EPA ID: CAR000183913
Trans Name: BELSHIRE
Trans 2 EPA ID: Not reported
Trans 2 Name: Not reported
TSDF EPA ID: NVT330010000
Trans Name: US ECOLOGY NEVADA OPERATIONS
TSDF Alt EPA ID: Not reported
TSDF Alt Name: Not reported
Waste Code Description: 352 - Other organic solids
RCRA Code: Not reported
Meth Code: H132 - Landfill Or Surface Impoundment That Will Be Closed As Landfill(To Include On-Site Treatment And/Or Stabilization)

Quantity Tons: 0.0375
Waste Quantity: 75
Quantity Unit: P
Additional Code 1: Not reported
Additional Code 2: Not reported
Additional Code 3: Not reported
Additional Code 4: Not reported
Additional Code 5: Not reported

Shipment Date: 20130329
Creation Date: 6/9/2013 22:15:06
Receipt Date: 20130405
Manifest ID: 005783615FLE
Trans EPA ID: CAR000183913
Trans Name: BELSHIRE
Trans 2 EPA ID: Not reported
Trans 2 Name: Not reported
TSDF EPA ID: CAT080013352
Trans Name: DEMENNO KERDOON
TSDF Alt EPA ID: Not reported
TSDF Alt Name: Not reported
Waste Code Description: 134 - Aqueous solution with <10% total organic residues
RCRA Code: Not reported
Meth Code: H039 - Other Recovery Of Reclamation For Reuse Including Acid Regeneration, Organics Recovery Ect
Quantity Tons: 0.0252
Waste Quantity: 6

Map ID
Direction
Distance
Elevation

MAP FINDINGS

Site

Database(s)

EDR ID Number
EPA ID Number

POPEYES CHICKEN #4207 (Continued)

S113148424

Quantity Unit: G
Additional Code 1: Not reported
Additional Code 2: Not reported
Additional Code 3: Not reported
Additional Code 4: Not reported
Additional Code 5: Not reported

CERS:

Name: TESORO (SHELL) 68569 (WRR 6393)
Address: 25336 MADISON AVE
City,State,Zip: MURRIETA, CA 92562
Site ID: 160277
CERS ID: 10320523
CERS Description: Chemical Storage Facilities

Violations:

Site ID: 160277
Site Name: TESORO (SHELL) 68569 (WRR 6393)
Violation Date: 09-23-2014
Citation: 23 CCR 16 2712(b) - California Code of Regulations, Title 23, Chapter 16, Section(s) 2712(b)

Violation Description: Failure to maintain records of repairs, lining, and upgrades on site, or off site if approved by the CUPA, for the life of the underground storage tank and/or failure to maintain written monitoring and maintenance records on site, or off site if approved by the CUPA, for a period of 3 years, 6 1/2 years for cathodic protection, and 5 years for written performance claims pertaining to release detection systems and calibration and maintenance records for such systems.

Violation Notes: Returned to compliance on 09/23/2014.
Violation Division: Riverside County Department of Env Health
Violation Program: UST
Violation Source: CERS

Site ID: 160277
Site Name: TESORO (SHELL) 68569 (WRR 6393)
Violation Date: 08-13-2019
Citation: 23 CCR 16 2712(b) - California Code of Regulations, Title 23, Chapter 16, Section(s) 2712(b)

Violation Description: Failure to maintain records of repairs and upgrades on site, or off site if approved by the UPA, for the life of the UST.
Violation Notes: Returned to compliance on 08/14/2019. OBSERVATION: Observed that facility has completed a cold start monitoring certification on 10/7/18 and was unable to locate on site the monitoring certification paperwork on state required forms. CORRECTIVE ACTION: Owner/operator shall provide all maintenance, monitoring, repair and/or upgrade records. Maintain copies on site and available for review. Submit missing documentation to the CUPA.

Violation Division: Riverside County Department of Env Health
Violation Program: UST
Violation Source: CERS

Site ID: 160277
Site Name: TESORO (SHELL) 68569 (WRR 6393)
Violation Date: 09-23-2014
Citation: 23 CCR 16 2632, 2634, 2636, 2666 - California Code of Regulations, Title 23, Chapter 16, Section(s) 2632, 2634, 2636, 2666

Violation Description: Failure of the leak detection equipment to have an audible and visual

Map ID
Direction
Distance
Elevation

MAP FINDINGS

Site

Database(s)

EDR ID Number
EPA ID Number

POPEYES CHICKEN #4207 (Continued)

S113148424

alarm as required.
Violation Notes: Returned to compliance on 09/23/2014.
Violation Division: Riverside County Department of Env Health
Violation Program: UST
Violation Source: CERS

Site ID: 160277
Site Name: TESORO (SHELL) 68569 (WRR 6393)
Violation Date: 09-23-2014
Citation: 23 CCR 16 2632, 2634, 2636, 2666 - California Code of Regulations, Title 23, Chapter 16, Section(s) 2632, 2634, 2636, 2666
Violation Description: Failure of the leak detection equipment to be properly programmed or properly operated.
Violation Notes: Returned to compliance on 09/23/2014.
Violation Division: Riverside County Department of Env Health
Violation Program: UST
Violation Source: CERS

Site ID: 160277
Site Name: TESORO (SHELL) 68569 (WRR 6393)
Violation Date: 08-12-2020
Citation: HSC 6.7 25284.2 - California Health and Safety Code, Chapter 6.7, Section(s) 25284.2
Violation Description: "Failure to meet one or more of the following requirements: Install or maintain a liquid-tight spill container. Have a minimum capacity of five gallons. Have a functional drain valve or other method for the removal of liquid from the spill container. Be resistant to galvanic corrosion. Perform a tightness test at installation, every 12 months thereafter, or within 30 days after a repair to the spill container. Tested using applicable manufacturer guidelines, industry codes, engineering standards, or a method approved by a professional engineer. Tested by a certified UST service technician. Maintain records of spill containment testing for 36 months. "
Violation Notes: Returned to compliance on 08/12/2020. OBSERVATION: Observed diesel tank spill bucket drain valve to be leaking and would not hold liquid. CORRECTIVE ACTION: Owner/operator shall repair/replace the leaking diesel fill spill bucket drain valve so that bucket is able to hold liquid and contain release until detected. Technician replaced the drain valve. Violation corrected on site.
Violation Division: Riverside County Department of Env Health
Violation Program: UST
Violation Source: CERS

Site ID: 160277
Site Name: TESORO (SHELL) 68569 (WRR 6393)
Violation Date: 09-23-2014
Citation: 23 CCR 16 2636(f)(1) - California Code of Regulations, Title 23, Chapter 16, Section(s) 2636(f)(1)
Violation Description: Failure of the double wall pressurized piping in the turbine sump to be continuously monitored with a system that activates an audible and visual alarm or restricts or stops flow at dispenser when a leak is detected.
Violation Notes: Returned to compliance on 09/23/2014.
Violation Division: Riverside County Department of Env Health
Violation Program: UST
Violation Source: CERS

Map ID
Direction
Distance
Elevation

MAP FINDINGS

Site

Database(s)

EDR ID Number
EPA ID Number

POPEYES CHICKEN #4207 (Continued)

S113148424

Evaluation:

Eval General Type: Other/Unknown
Eval Date: 04-24-2017
Violations Found: No
Eval Type: Other, not routine, done by local agency
Eval Notes: Not reported
Eval Division: Riverside County Department of Env Health
Eval Program: UST
Eval Source: CERS

Eval General Type: Compliance Evaluation Inspection
Eval Date: 09-01-2016
Violations Found: No
Eval Type: Routine done by local agency
Eval Notes: Not reported
Eval Division: Riverside County Department of Env Health
Eval Program: UST
Eval Source: CERS

Eval General Type: Compliance Evaluation Inspection
Eval Date: 10-10-2013
Violations Found: No
Eval Type: Routine done by local agency
Eval Notes: Generator inspection
Eval Division: Riverside County Department of Env Health
Eval Program: HW
Eval Source: CERS

Eval General Type: Compliance Evaluation Inspection
Eval Date: 08-12-2020
Violations Found: No
Eval Type: Routine done by local agency
Eval Notes: Not reported
Eval Division: Riverside County Department of Env Health
Eval Program: HW
Eval Source: CERS

Eval General Type: Compliance Evaluation Inspection
Eval Date: 08-13-2018
Violations Found: No
Eval Type: Routine done by local agency
Eval Notes: Not reported
Eval Division: Riverside County Department of Env Health
Eval Program: UST
Eval Source: CERS

Eval General Type: Compliance Evaluation Inspection
Eval Date: 09-09-2015
Violations Found: No
Eval Type: Routine done by local agency
Eval Notes: Not reported
Eval Division: Riverside County Department of Env Health
Eval Program: HW
Eval Source: CERS

Eval General Type: Compliance Evaluation Inspection
Eval Date: 10-10-2013

Map ID
Direction
Distance
Elevation

MAP FINDINGS

Site

Database(s)

EDR ID Number
EPA ID Number

POPEYES CHICKEN #4207 (Continued)

S113148424

Violations Found: No
Eval Type: Routine done by local agency
Eval Notes: Handler inspection
Eval Division: Riverside County Department of Env Health
Eval Program: HMRRP
Eval Source: CERS

Eval General Type: Compliance Evaluation Inspection
Eval Date: 08-12-2020
Violations Found: No
Eval Type: Routine done by local agency
Eval Notes: Note: Fire Extinguisher signs at the dispenser pad are fading. Advised to replace signs before they are completely faded.
Eval Division: Riverside County Department of Env Health
Eval Program: HMRRP
Eval Source: CERS

Eval General Type: Compliance Evaluation Inspection
Eval Date: 08-21-2017
Violations Found: No
Eval Type: Routine done by local agency
Eval Notes: Not reported
Eval Division: Riverside County Department of Env Health
Eval Program: HMRRP
Eval Source: CERS

Eval General Type: Compliance Evaluation Inspection
Eval Date: 08-21-2017
Violations Found: No
Eval Type: Routine done by local agency
Eval Notes: Not reported
Eval Division: Riverside County Department of Env Health
Eval Program: UST
Eval Source: CERS

Eval General Type: Compliance Evaluation Inspection
Eval Date: 09-09-2015
Violations Found: No
Eval Type: Routine done by local agency
Eval Notes: Not reported
Eval Division: Riverside County Department of Env Health
Eval Program: UST
Eval Source: CERS

Eval General Type: Compliance Evaluation Inspection
Eval Date: 10-10-2013
Violations Found: No
Eval Type: Routine done by local agency
Eval Notes: Annual monitoring certification
Eval Division: Riverside County Department of Env Health
Eval Program: UST
Eval Source: CERS

Eval General Type: Other/Unknown
Eval Date: 05-04-2020
Violations Found: No
Eval Type: Other, not routine, done by local agency

Map ID
Direction
Distance
Elevation

MAP FINDINGS

Site

Database(s)

EDR ID Number
EPA ID Number

POPEYES CHICKEN #4207 (Continued)

S113148424

Eval Notes: Not reported
Eval Division: Riverside County Department of Env Health
Eval Program: UST
Eval Source: CERS

Eval General Type: Compliance Evaluation Inspection
Eval Date: 08-12-2020
Violations Found: Yes
Eval Type: Routine done by local agency
Eval Notes: Inspection conducted at time of annual monitoring certification.
Eval Division: Riverside County Department of Env Health
Eval Program: UST
Eval Source: CERS

Eval General Type: Compliance Evaluation Inspection
Eval Date: 08-13-2019
Violations Found: Yes
Eval Type: Routine done by local agency
Eval Notes: Note: SB989 testing due 4/2020.
Eval Division: Riverside County Department of Env Health
Eval Program: UST
Eval Source: CERS

Eval General Type: Compliance Evaluation Inspection
Eval Date: 08-21-2017
Violations Found: No
Eval Type: Routine done by local agency
Eval Notes: Not reported
Eval Division: Riverside County Department of Env Health
Eval Program: HW
Eval Source: CERS

Eval General Type: Compliance Evaluation Inspection
Eval Date: 09-09-2015
Violations Found: No
Eval Type: Routine done by local agency
Eval Notes: Not reported
Eval Division: Riverside County Department of Env Health
Eval Program: HMRRP
Eval Source: CERS

Eval General Type: Compliance Evaluation Inspection
Eval Date: 09-23-2014
Violations Found: Yes
Eval Type: Routine done by local agency
Eval Notes: Not reported
Eval Division: Riverside County Department of Env Health
Eval Program: UST
Eval Source: CERS

Enforcement Action:
Site ID: 160277
Site Name: TESORO (SHELL) 68569 (WRR 6393)
Site Address: 25336 MADISON AVE
Site City: MURRIETA
Site Zip: 92562
Enf Action Date: 09-23-2014

Map ID
Direction
Distance
Elevation

MAP FINDINGS

Site

Database(s)

EDR ID Number
EPA ID Number

POPEYES CHICKEN #4207 (Continued)

S113148424

Enf Action Type: Notice of Violation (Unified Program)
Enf Action Description: Notice of Violation Issued by the Inspector at the Time of Inspection
Enf Action Notes: Not reported
Enf Action Division: Riverside County Department of Env Health
Enf Action Program: UST
Enf Action Source: CERS

Coordinates:

Site ID: 160277
Facility Name: TESORO (SHELL) 68569 (WRR 6393)
Env Int Type Code: HWG
Program ID: 10320523
Coord Name: Not reported
Ref Point Type Desc: Center of a facility or station.
Latitude: 33.553680
Longitude: -117.195630

Affiliation:

Affiliation Type Desc: Facility Mailing Address
Entity Name: Mailing Address
Entity Title: Not reported
Affiliation Address: ATTN: ENVIRONMENTAL DEPT. G 500 SPEEDWAY DR.
Affiliation City: ENON
Affiliation State: OH
Affiliation Country: Not reported
Affiliation Zip: 45323
Affiliation Phone: Not reported

Affiliation Type Desc: Identification Signer
Entity Name: TERESA A. MILES
Entity Title: PACIFIC DIVISION ENVIRONMENTAL COMPLIANCE MANAGER
Affiliation Address: Not reported
Affiliation City: Not reported
Affiliation State: Not reported
Affiliation Country: Not reported
Affiliation Zip: Not reported
Affiliation Phone: Not reported

Affiliation Type Desc: UST Permit Applicant
Entity Name: TERESA A. MILES
Entity Title: ENVIRONMENTAL COMPLIANCE SUPERVISOR
Affiliation Address: Not reported
Affiliation City: Not reported
Affiliation State: Not reported
Affiliation Country: Not reported
Affiliation Zip: Not reported
Affiliation Phone: (562) 495-6850

Affiliation Type Desc: UST Property Owner Name
Entity Name: TESORO REFINING & MARKETING COMPANY LLC
Entity Title: Not reported
Affiliation Address: ATTN: ENVIRONMENTAL DEPT. G 500 SPEEDWAY DR.
Affiliation City: ENON
Affiliation State: OH
Affiliation Country: United States
Affiliation Zip: 45323

Map ID
Direction
Distance
Elevation

MAP FINDINGS

Site

Database(s)

EDR ID Number
EPA ID Number

POPEYES CHICKEN #4207 (Continued)

S113148424

Affiliation Phone: (937) 863-7377

Affiliation Type Desc: Document Preparer
Entity Name: BELSHIRE ENVIRONMENTAL
Entity Title: Not reported
Affiliation Address: Not reported
Affiliation City: Not reported
Affiliation State: Not reported
Affiliation Country: Not reported
Affiliation Zip: Not reported
Affiliation Phone: Not reported

Affiliation Type Desc: UST Tank Operator
Entity Name: WESTERN REFINING RETAIL, LLC
Entity Title: Not reported
Affiliation Address: ATTN: ENVIRONMENTAL DEPT. G 500 SPEEDWAY DR.
Affiliation City: ENON
Affiliation State: OH
Affiliation Country: United States
Affiliation Zip: 45323
Affiliation Phone: (937) 863-7377

Affiliation Type Desc: Legal Owner
Entity Name: Tesoro South Coast Company, LLC
Entity Title: Not reported
Affiliation Address: ATTN: ENVIRONMENTAL DEPT. G 500 SPEEDWAY DR.
Affiliation City: ENON
Affiliation State: OH
Affiliation Country: United States
Affiliation Zip: 45323
Affiliation Phone: (937) 863-7377

Affiliation Type Desc: Operator
Entity Name: WESTERN REFINING RETAIL, LLC
Entity Title: Not reported
Affiliation Address: Not reported
Affiliation City: Not reported
Affiliation State: Not reported
Affiliation Country: Not reported
Affiliation Zip: Not reported
Affiliation Phone: (937) 863-7377

Affiliation Type Desc: Parent Corporation
Entity Name: Tesoro Refining and Marketing Company LLC
Entity Title: Not reported
Affiliation Address: Not reported
Affiliation City: Not reported
Affiliation State: Not reported
Affiliation Country: Not reported
Affiliation Zip: Not reported
Affiliation Phone: Not reported

Affiliation Type Desc: Property Owner
Entity Name: TESORO REFINING & MARKETING COMPANY, LLC
Entity Title: Not reported
Affiliation Address: ATTN: ENVIRONMENTAL DEPT. G 500 SPEEDWAY DR.
Affiliation City: ENON

Map ID
Direction
Distance
Elevation

MAP FINDINGS

Site

Database(s)

EDR ID Number
EPA ID Number

POPEYES CHICKEN #4207 (Continued)

S113148424

Affiliation State: OH
Affiliation Country: United States
Affiliation Zip: 45323
Affiliation Phone: (937) 863-7377

Affiliation Type Desc: UST Tank Owner
Entity Name: TESORO SOUTH COAST COMPANY LLC
Entity Title: Not reported
Affiliation Address: ATTN: ENVIRONMENTAL DEPT. G 500 SPEEDWAY DR.
Affiliation City: ENON
Affiliation State: OH
Affiliation Country: United States
Affiliation Zip: 45323
Affiliation Phone: (937) 863-7377

Affiliation Type Desc: CUPA District
Entity Name: Riverside Cnty Env Health
Entity Title: Not reported
Affiliation Address: 4065 County Circle Drive, Room 104
Affiliation City: Riverside
Affiliation State: CA
Affiliation Country: Not reported
Affiliation Zip: 92503
Affiliation Phone: (951) 358-5055

Affiliation Type Desc: Environmental Contact
Entity Name: SEAN AUGUSTINE
Entity Title: Not reported
Affiliation Address: ATTN: ENVIRONMENTAL DEPT. G 500 SPEEDWAY DR.
Affiliation City: ENON
Affiliation State: OH
Affiliation Country: Not reported
Affiliation Zip: 45323
Affiliation Phone: Not reported

Name: POPEYES CHICKEN #4207
Address: 25336 MADISON AVE
City,State,Zip: MURRIETA, CA 92562
Site ID: 444307
CERS ID: 10770919
CERS Description: Chemical Storage Facilities

Violations:
Site ID: 444307
Site Name: Popeyes Chicken #4207
Violation Date: 10-10-2018
Citation: HSC 6.95 25508(a)(1) - California Health and Safety Code, Chapter 6.95, Section(s) 25508(a)(1)
Violation Description: Failure to annually review and electronically certify that the business plan is complete and accurate on or before the annual due date.
Violation Notes: Returned to compliance on 11/28/2018.
Violation Division: Riverside County Department of Env Health
Violation Program: HMRRP
Violation Source: CERS
Site ID: 444307

Map ID
Direction
Distance
Elevation

MAP FINDINGS

Site

Database(s)

EDR ID Number
EPA ID Number

POPEYES CHICKEN #4207 (Continued)

S113148424

Site Name: Popeyes Chicken #4207
Violation Date: 11-28-2018
Citation: HSC 6.95 25508(a)(1) - California Health and Safety Code, Chapter 6.95, Section(s) 25508(a)(1)
Violation Description: Failure to complete and electronically submit hazardous material inventory information for all reportable hazardous materials on site at or above reportable quantities.
Violation Notes: Returned to compliance on 12/04/2018. OBSERVATION: The chemical inventory description page submitted for carbon dioxide contained incorrect information. Please update the storage pressure to "Above Ambient" and resubmit to CERS. CORRECTIVE ACTION: Owner/operator shall update the chemical inventory page for [[[chemical name]]] and submit to the statewide information management system at <http://cers.calepa.ca.gov>. Missing information may be found by looking at the chemical safety data sheet.
Violation Division: Riverside County Department of Env Health
Violation Program: HMRRP
Violation Source: CERS

Site ID: 444307
Site Name: Popeyes Chicken #4207
Violation Date: 08-13-2018
Citation: HSC 6.95 25508(a)(1) - California Health and Safety Code, Chapter 6.95, Section(s) 25508(a)(1)
Violation Description: Failure to complete and electronically submit the Business Activities Page and/or Business Owner Operator Identification Page.
Violation Notes: Returned to compliance on 10/23/2018.
Violation Division: Riverside County Department of Env Health
Violation Program: HMRRP
Violation Source: CERS

Site ID: 444307
Site Name: Popeyes Chicken #4207
Violation Date: 09-25-2018
Citation: HSC 6.95 25508(a)(1) - California Health and Safety Code, Chapter 6.95, Section(s) 25508(a)(1)
Violation Description: Failure to establish and electronically submit an adequate training program in safety procedures in the event of a release or threatened release of a hazardous material.
Violation Notes: Returned to compliance on 11/28/2018. OBSERVATION: No training plan was submitted with the most recent business plan in the statewide information management system. CORRECTIVE ACTION: Owner/operator shall develop a training plan which is reasonable and appropriate for the size of the business and the nature of the hazardous material(s) handled. Submit the training plan into the statewide information management system at <http://cers.calepa.ca.gov>.
Violation Division: Riverside County Department of Env Health
Violation Program: HMRRP
Violation Source: CERS

Site ID: 444307
Site Name: Popeyes Chicken #4207
Violation Date: 10-23-2018
Citation: HSC 6.95 25507 - California Health and Safety Code, Chapter 6.95, Section(s) 25507
Violation Description: Failure to adequately establish and implement a business plan when storing/handling a hazardous material at or above reportable

Map ID
Direction
Distance
Elevation

MAP FINDINGS

Site

Database(s)

EDR ID Number
EPA ID Number

POPEYES CHICKEN #4207 (Continued)

S113148424

Violation Notes: quantities.
Returned to compliance on 11/28/2018. OBSERVATION: A business plan has not been established. CORRECTIVE ACTION: Owner/operator shall establish a hazardous materials business plan and submit a new copy in the statewide information management system at <http://cers.calepa.ca.gov>.

Violation Division: Riverside County Department of Env Health
Violation Program: HMRRP
Violation Source: CERS

Site ID: 444307
Site Name: Popeyes Chicken #4207
Violation Date: 08-13-2018
Citation: HSC 6.95 25508(a)(1) - California Health and Safety Code, Chapter 6.95, Section(s) 25508(a)(1)

Violation Description: Failure to complete and electronically submit a business plan when storing/handling a hazardous material at or above reportable quantities.

Violation Notes: Returned to compliance on 11/28/2018.
Violation Division: Riverside County Department of Env Health
Violation Program: HMRRP
Violation Source: CERS

Site ID: 444307
Site Name: Popeyes Chicken #4207
Violation Date: 08-13-2018
Citation: HSC 6.95 25508(a)(1) - California Health and Safety Code, Chapter 6.95, Section(s) 25508(a)(1)

Violation Description: Failure to establish and electronically submit an adequate emergency response plan and procedures for a release or threatened release of a hazardous material.

Violation Notes: Returned to compliance on 11/28/2018.
Violation Division: Riverside County Department of Env Health
Violation Program: HMRRP
Violation Source: CERS

Site ID: 444307
Site Name: Popeyes Chicken #4207
Violation Date: 10-23-2018
Citation: HSC 6.95 25505(c) - California Health and Safety Code, Chapter 6.95, Section(s) 25505(c)

Violation Description: Failure to have a business plan readily available to personnel of the business or the unified program facility with responsibilities for emergency response or training.

Violation Notes: Returned to compliance on 11/28/2018. OBSERVATION: Facility personnel were unable to access/locate a current copy of the business plan during the inspection. CORRECTIVE ACTION: Owner/operator shall ensure a current copy of the hazardous materials business plan is readily available on site at all times when the facility is staffed.

Violation Division: Riverside County Department of Env Health
Violation Program: HMRRP
Violation Source: CERS

Site ID: 444307
Site Name: Popeyes Chicken #4207
Violation Date: 10-23-2018
Citation: HSC 6.95 25508(a)(1) - California Health and Safety Code, Chapter

Map ID
Direction
Distance
Elevation

MAP FINDINGS

Site

Database(s)

EDR ID Number
EPA ID Number

POPEYES CHICKEN #4207 (Continued)

S113148424

Violation Description: 6.95, Section(s) 25508(a)(1)
Failure to complete and electronically submit hazardous material inventory information for all reportable hazardous materials on site at or above reportable quantities.

Violation Notes: Returned to compliance on 12/04/2018. OBSERVATION: The most recent business plan submission in the statewide information management system (CERS) failed to contain a chemical inventory description page for carbon dioxide. CORRECTIVE ACTION: Owner/operator shall complete a chemical inventory page for all reportable hazardous materials on site and submit to the statewide information management system at <http://cers.calepa.ca.gov>.

Violation Division: Riverside County Department of Env Health
Violation Program: HMRRP
Violation Source: CERS

Site ID: 444307
Site Name: Popeyes Chicken #4207
Violation Date: 09-25-2018
Citation: HSC 6.95 25508(a)(1) - California Health and Safety Code, Chapter 6.95, Section(s) 25508(a)(1)

Violation Description: Failure to complete and electronically submit a site map with all required content.

Violation Notes: Returned to compliance on 11/28/2018. OBSERVATION: No site map submitted into the statewide information management system. CORRECTIVE ACTION: Owner/operator shall complete an annotated site map which includes all elements outlines in CA Health and Safety Code and submit into the statewide information management system at <http://cers.calepa.ca.gov>.

Violation Division: Riverside County Department of Env Health
Violation Program: HMRRP
Violation Source: CERS

Site ID: 444307
Site Name: Popeyes Chicken #4207
Violation Date: 09-25-2018
Citation: HSC 6.95 25508(a)(1) - California Health and Safety Code, Chapter 6.95, Section(s) 25508(a)(1)

Violation Description: Failure to complete and electronically submit the Business Activities Page and/or Business Owner Operator Identification Page.

Violation Notes: Returned to compliance on 10/23/2018. OBSERVATION: The Business Activities and Owner/Operator pages in the hazardous materials business plan have not been submitted. CORRECTIVE ACTION: Complete and submit an updated Business Activities and Owner/Operator page in the statewide information management system at <http://cers.calepa.ca.gov>.

Violation Division: Riverside County Department of Env Health
Violation Program: HMRRP
Violation Source: CERS

Site ID: 444307
Site Name: Popeyes Chicken #4207
Violation Date: 09-25-2018
Citation: HSC 6.95 25507 - California Health and Safety Code, Chapter 6.95, Section(s) 25507

Violation Description: Failure to adequately establish and implement a business plan when storing/handling a hazardous material at or above reportable quantities.

Violation Notes: Returned to compliance on 11/28/2018. OBSERVATION: A business plan has

Map ID
Direction
Distance
Elevation

MAP FINDINGS

Site

Database(s)

EDR ID Number
EPA ID Number

POPEYES CHICKEN #4207 (Continued)

S113148424

not been established. CORRECTIVE ACTION: Owner/operator shall establish a hazardous materials business plan and submit a new copy in the statewide information management system at <http://cers.calepa.ca.gov>.

Violation Division: Riverside County Department of Env Health
Violation Program: HMRRP
Violation Source: CERS

Site ID: 444307
Site Name: Popeyes Chicken #4207
Violation Date: 09-25-2018
Citation: HSC 6.95 25508(a)(1) - California Health and Safety Code, Chapter 6.95, Section(s) 25508(a)(1)

Violation Description: Failure to complete and electronically submit a business plan when storing/handling a hazardous material at or above reportable quantities.

Violation Notes: Returned to compliance on 11/28/2018. OBSERVATION: A complete business plan has not been submitted into the statewide information management system. CORRECTIVE ACTION: Owner/operator shall submit a complete Business Plan into the statewide information management system at <http://cers.calepa.ca.gov>.

Violation Division: Riverside County Department of Env Health
Violation Program: HMRRP
Violation Source: CERS

Site ID: 444307
Site Name: Popeyes Chicken #4207
Violation Date: 10-23-2018
Citation: HSC 6.95 25508(a)(1) - California Health and Safety Code, Chapter 6.95, Section(s) 25508(a)(1)

Violation Description: Failure to establish and electronically submit an adequate training program in safety procedures in the event of a release or threatened release of a hazardous material.

Violation Notes: Returned to compliance on 11/28/2018. OBSERVATION: No training plan was submitted with the most recent business plan in the statewide information management system. CORRECTIVE ACTION: Owner/operator shall develop a training plan which is reasonable and appropriate for the size of the business and the nature of the hazardous material(s) handled. Submit the training plan into the statewide information management system at <http://cers.calepa.ca.gov>.

Violation Division: Riverside County Department of Env Health
Violation Program: HMRRP
Violation Source: CERS

Site ID: 444307
Site Name: Popeyes Chicken #4207
Violation Date: 09-25-2018
Citation: HSC 6.95 25505(a)(4) - California Health and Safety Code, Chapter 6.95, Section(s) 25505(a)(4)

Violation Description: Failure to provide initial and annual training to all employees in safety procedures in the event of a release or threatened release of a hazardous material or failure to document and maintain training records for a minimum of three years.

Violation Notes: Returned to compliance on 11/28/2018. OBSERVATION: No training records observed/provided during inspection. CORRECTIVE ACTION: Owner/operator shall provide training to all employees. Documentation shall be retained and be made available for inspection for a minimum period of

Map ID
Direction
Distance
Elevation

MAP FINDINGS

Site

Database(s)

EDR ID Number
EPA ID Number

POPEYES CHICKEN #4207 (Continued)

S113148424

3 years from the date of the training.
Violation Division: Riverside County Department of Env Health
Violation Program: HMRRP
Violation Source: CERS

Site ID: 444307
Site Name: Popeyes Chicken #4207
Violation Date: 08-13-2018
Citation: HSC 6.95 25505(c) - California Health and Safety Code, Chapter 6.95, Section(s) 25505(c)
Violation Description: Failure to have a business plan readily available to personnel of the business or the unified program facility with responsibilities for emergency response or training.

Violation Notes: Returned to compliance on 11/28/2018.
Violation Division: Riverside County Department of Env Health
Violation Program: HMRRP
Violation Source: CERS

Site ID: 444307
Site Name: Popeyes Chicken #4207
Violation Date: 09-25-2018
Citation: HSC 6.95 25505(c) - California Health and Safety Code, Chapter 6.95, Section(s) 25505(c)
Violation Description: Failure to have a business plan readily available to personnel of the business or the unified program facility with responsibilities for emergency response or training.

Violation Notes: Returned to compliance on 11/28/2018. OBSERVATION: Facility personnel were unable to access/locate a current copy of the business plan during the inspection. CORRECTIVE ACTION: Owner/operator shall ensure a current copy of the hazardous materials business plan is readily available on site at all times when the facility is staffed.

Violation Division: Riverside County Department of Env Health
Violation Program: HMRRP
Violation Source: CERS

Site ID: 444307
Site Name: Popeyes Chicken #4207
Violation Date: 08-13-2018
Citation: HSC 6.95 25507 - California Health and Safety Code, Chapter 6.95, Section(s) 25507
Violation Description: Failure to adequately establish and implement a business plan when storing/handling a hazardous material at or above reportable quantities.

Violation Notes: Returned to compliance on 11/28/2018.
Violation Division: Riverside County Department of Env Health
Violation Program: HMRRP
Violation Source: CERS

Site ID: 444307
Site Name: Popeyes Chicken #4207
Violation Date: 10-23-2018
Citation: HSC 6.95 25505(a)(4) - California Health and Safety Code, Chapter 6.95, Section(s) 25505(a)(4)
Violation Description: Failure to provide initial and annual training to all employees in safety procedures in the event of a release or threatened release of a hazardous material or failure to document and maintain training records for a minimum of three years.

Map ID
Direction
Distance
Elevation

MAP FINDINGS

Site

Database(s)

EDR ID Number
EPA ID Number

POPEYES CHICKEN #4207 (Continued)

S113148424

Violation Notes: Returned to compliance on 11/28/2018. OBSERVATION: No training records observed/provided during inspection. CORRECTIVE ACTION: Owner/operator shall provide training to all employees. Documentation shall be retained and be made available for inspection for a minimum period of 3 years from the date of the training.

Violation Division: Riverside County Department of Env Health
Violation Program: HMRRP
Violation Source: CERS

Site ID: 444307
Site Name: Popeyes Chicken #4207
Violation Date: 08-13-2018
Citation: HSC 6.95 25508(a)(1) - California Health and Safety Code, Chapter 6.95, Section(s) 25508(a)(1)

Violation Description: Failure to complete and electronically submit hazardous material inventory information for all reportable hazardous materials on site at or above reportable quantities.

Violation Notes: Returned to compliance on 12/04/2018.
Violation Division: Riverside County Department of Env Health
Violation Program: HMRRP
Violation Source: CERS

Site ID: 444307
Site Name: Popeyes Chicken #4207
Violation Date: 08-13-2018
Citation: HSC 6.95 25508(a)(1) - California Health and Safety Code, Chapter 6.95, Section(s) 25508(a)(1)

Violation Description: Failure to establish and electronically submit an adequate training program in safety procedures in the event of a release or threatened release of a hazardous material.

Violation Notes: Returned to compliance on 11/28/2018.
Violation Division: Riverside County Department of Env Health
Violation Program: HMRRP
Violation Source: CERS

Site ID: 444307
Site Name: Popeyes Chicken #4207
Violation Date: 08-13-2018
Citation: HSC 6.95 25505(a)(4) - California Health and Safety Code, Chapter 6.95, Section(s) 25505(a)(4)

Violation Description: Failure to provide initial and annual training to all employees in safety procedures in the event of a release or threatened release of a hazardous material or failure to document and maintain training records for a minimum of three years.

Violation Notes: Returned to compliance on 11/28/2018.
Violation Division: Riverside County Department of Env Health
Violation Program: HMRRP
Violation Source: CERS

Site ID: 444307
Site Name: Popeyes Chicken #4207
Violation Date: 10-23-2018
Citation: HSC 6.95 25508(a)(1) - California Health and Safety Code, Chapter 6.95, Section(s) 25508(a)(1)

Violation Description: Failure to complete and electronically submit a business plan when storing/handling a hazardous material at or above reportable quantities.

Map ID
Direction
Distance
Elevation

MAP FINDINGS

Site

Database(s)

EDR ID Number
EPA ID Number

POPEYES CHICKEN #4207 (Continued)

S113148424

Violation Notes: Returned to compliance on 11/28/2018. OBSERVATION: A complete business plan has not been submitted into the statewide information management system. CORRECTIVE ACTION: Owner/operator shall submit a complete Business Plan into the statewide information management system at <http://cers.calepa.ca.gov>.

Violation Division: Riverside County Department of Env Health
Violation Program: HMRRP
Violation Source: CERS

Site ID: 444307
Site Name: Popeyes Chicken #4207
Violation Date: 09-25-2018
Citation: HSC 6.95 25508(a)(1) - California Health and Safety Code, Chapter 6.95, Section(s) 25508(a)(1)

Violation Description: Failure to complete and electronically submit hazardous material inventory information for all reportable hazardous materials on site at or above reportable quantities.

Violation Notes: Returned to compliance on 12/04/2018. OBSERVATION: The most recent business plan submission in the statewide information management system (CERS) failed to contain a chemical inventory description page for carbon dioxide. CORRECTIVE ACTION: Owner/operator shall complete a chemical inventory page for all reportable hazardous materials on site and submit to the statewide information management system at <http://cers.calepa.ca.gov>.

Violation Division: Riverside County Department of Env Health
Violation Program: HMRRP
Violation Source: CERS

Site ID: 444307
Site Name: Popeyes Chicken #4207
Violation Date: 08-13-2018
Citation: HSC 6.95 25508(a)(1) - California Health and Safety Code, Chapter 6.95, Section(s) 25508(a)(1)

Violation Description: Failure to complete and electronically submit a site map with all required content.

Violation Notes: Returned to compliance on 11/28/2018.
Violation Division: Riverside County Department of Env Health
Violation Program: HMRRP
Violation Source: CERS

Site ID: 444307
Site Name: Popeyes Chicken #4207
Violation Date: 10-23-2018
Citation: HSC 6.95 25508(a)(1) - California Health and Safety Code, Chapter 6.95, Section(s) 25508(a)(1)

Violation Description: Failure to establish and electronically submit an adequate emergency response plan and procedures for a release or threatened release of a hazardous material.

Violation Notes: Returned to compliance on 11/28/2018. OBSERVATION: No emergency response plans and procedures submitted with the most recent business plan information in the statewide information management system. CORRECTIVE ACTION: Owner/operator shall create emergency response plans and procedures addressing a release or threatened release of a hazardous material and submit into the statewide information management system at <http://cers.calepa.ca.gov>.

Violation Division: Riverside County Department of Env Health
Violation Program: HMRRP

Map ID
Direction
Distance
Elevation

MAP FINDINGS

Site

Database(s)

EDR ID Number
EPA ID Number

POPEYES CHICKEN #4207 (Continued)

S113148424

Violation Source: CERS

Site ID: 444307
Site Name: Popeyes Chicken #4207
Violation Date: 09-25-2018
Citation: HSC 6.95 25508(a)(1) - California Health and Safety Code, Chapter 6.95, Section(s) 25508(a)(1)

Violation Description: Failure to establish and electronically submit an adequate emergency response plan and procedures for a release or threatened release of a hazardous material.

Violation Notes: Returned to compliance on 11/28/2018. OBSERVATION: No emergency response plans and procedures submitted with the most recent business plan information in the statewide information management system. CORRECTIVE ACTION: Owner/operator shall create emergency response plans and procedures addressing a release or threatened release of a hazardous material and submit into the statewide information management system at <http://cers.calepa.ca.gov>.

Violation Division: Riverside County Department of Env Health
Violation Program: HMRRP
Violation Source: CERS

Site ID: 444307
Site Name: Popeyes Chicken #4207
Violation Date: 11-27-2018
Citation: HSC 6.95 25508(a)(1) - California Health and Safety Code, Chapter 6.95, Section(s) 25508(a)(1)

Violation Description: Failure to annually review and electronically certify that the business plan is complete and accurate on or before the annual due date.

Violation Notes: Returned to compliance on 11/28/2018.

Violation Division: Riverside County Department of Env Health
Violation Program: HMRRP
Violation Source: CERS

Site ID: 444307
Site Name: Popeyes Chicken #4207
Violation Date: 10-23-2018
Citation: HSC 6.95 25508(a)(1) - California Health and Safety Code, Chapter 6.95, Section(s) 25508(a)(1)

Violation Description: Failure to complete and electronically submit a site map with all required content.

Violation Notes: Returned to compliance on 11/28/2018. OBSERVATION: No site map submitted into the statewide information management system. CORRECTIVE ACTION: Owner/operator shall complete an annotated site map which includes all elements outlines in CA Health and Safety Code and submit into the statewide information management system at <http://cers.calepa.ca.gov>.

Violation Division: Riverside County Department of Env Health
Violation Program: HMRRP
Violation Source: CERS

Evaluation:
Eval General Type: Other/Unknown
Eval Date: 09-25-2018
Violations Found: Yes
Eval Type: Other, not routine, done by local agency
Eval Notes: Not reported

Map ID
Direction
Distance
Elevation

MAP FINDINGS

Site

Database(s)

EDR ID Number
EPA ID Number

POPEYES CHICKEN #4207 (Continued)

S113148424

Eval Division: Riverside County Department of Env Health
Eval Program: HMRRP
Eval Source: CERS

Eval General Type: Other/Unknown
Eval Date: 10-23-2018
Violations Found: Yes
Eval Type: Other, not routine, done by local agency
Eval Notes: Not reported
Eval Division: Riverside County Department of Env Health
Eval Program: HMRRP
Eval Source: CERS

Eval General Type: Other/Unknown
Eval Date: 10-10-2018
Violations Found: Yes
Eval Type: Other, not routine, done by local agency
Eval Notes: Not reported
Eval Division: Riverside County Department of Env Health
Eval Program: HMRRP
Eval Source: CERS

Eval General Type: Other/Unknown
Eval Date: 11-27-2018
Violations Found: Yes
Eval Type: Other, not routine, done by local agency
Eval Notes: Not reported
Eval Division: Riverside County Department of Env Health
Eval Program: HMRRP
Eval Source: CERS

Eval General Type: Other/Unknown
Eval Date: 11-28-2018
Violations Found: Yes
Eval Type: Other, not routine, done by local agency
Eval Notes: Not reported
Eval Division: Riverside County Department of Env Health
Eval Program: HMRRP
Eval Source: CERS

Eval General Type: Compliance Evaluation Inspection
Eval Date: 08-13-2018
Violations Found: Yes
Eval Type: Routine done by local agency
Eval Notes: Not reported
Eval Division: Riverside County Department of Env Health
Eval Program: HMRRP
Eval Source: CERS

Affiliation:
Affiliation Type Desc: CUPA District
Entity Name: Riverside Cnty Env Health
Entity Title: Not reported
Affiliation Address: 4065 County Circle Drive, Room 104
Affiliation City: Riverside
Affiliation State: CA
Affiliation Country: Not reported

Map ID
Direction
Distance
Elevation

MAP FINDINGS

Site

Database(s)

EDR ID Number
EPA ID Number

POPEYES CHICKEN #4207 (Continued)

S113148424

Affiliation Zip: 92503
Affiliation Phone: (951) 358-5055

Affiliation Type Desc: Document Preparer
Entity Name: Gina Allison
Entity Title: Not reported
Affiliation Address: Not reported
Affiliation City: Not reported
Affiliation State: Not reported
Affiliation Country: Not reported
Affiliation Zip: Not reported
Affiliation Phone: Not reported

Affiliation Type Desc: Environmental Contact
Entity Name: Clive Reid
Entity Title: Not reported
Affiliation Address: 601 E. Glenoaks Blvd. #108
Affiliation City: Glendale
Affiliation State: CA
Affiliation Country: Not reported
Affiliation Zip: 91207
Affiliation Phone: Not reported

Affiliation Type Desc: Facility Mailing Address
Entity Name: Mailing Address
Entity Title: Not reported
Affiliation Address: 601 E. Glenoaks Blvd. #108
Affiliation City: Glendale
Affiliation State: CA
Affiliation Country: Not reported
Affiliation Zip: 91207
Affiliation Phone: Not reported

Affiliation Type Desc: Identification Signer
Entity Name: Gina Allison
Entity Title: Office Manager
Affiliation Address: Not reported
Affiliation City: Not reported
Affiliation State: Not reported
Affiliation Country: Not reported
Affiliation Zip: Not reported
Affiliation Phone: Not reported

Affiliation Type Desc: Legal Owner
Entity Name: Nareg Amirian
Entity Title: Not reported
Affiliation Address: 601 E. Glenoaks Blvd. #108
Affiliation City: Glendale
Affiliation State: CA
Affiliation Country: United States
Affiliation Zip: 91207
Affiliation Phone: (818) 247-4716

Affiliation Type Desc: Operator
Entity Name: Nareg Amirian
Entity Title: Not reported
Affiliation Address: Not reported

Map ID
Direction
Distance
Elevation

MAP FINDINGS

Site

Database(s)

EDR ID Number
EPA ID Number

POPEYES CHICKEN #4207 (Continued)

S113148424

Affiliation City: Not reported
Affiliation State: Not reported
Affiliation Country: Not reported
Affiliation Zip: Not reported
Affiliation Phone: (818) 247-4716

Affiliation Type Desc: Parent Corporation
Entity Name: Popeyes Chicken #4207
Entity Title: Not reported
Affiliation Address: Not reported
Affiliation City: Not reported
Affiliation State: Not reported
Affiliation Country: Not reported
Affiliation Zip: Not reported
Affiliation Phone: Not reported

HWTS:

Name: TESORO REFINING & MARKETING/MADISON SHELL #68569
Address: 25336 MADISON AVE
Address 2: Not reported
City,State,Zip: MURRIETA, CA 925628908
EPA ID: CAL000321798
Inactive Date: 07/31/2007
Create Date: 07/05/2007
Last Act Date: 07/31/2007
Mailing Name: Not reported
Mailing Address: 3450 S 344TH WAY STE 201
Mailing Address 2: Not reported
Mailing City,State,Zip: FEDERAL WAY, WA 980019540
Owner Name: TESORO REFINING & MARKETING CO
Owner Address: 3450 S 344TH WAY STE 201
Owner Address 2: Not reported
Owner City,State,Zip: FEDERAL WAY, WA 980019540
Contact Name: JOCK STREIDL
Contact Address: 3450 S 344TH WAY STE 201
Contact Address 2: Not reported
City,State,Zip: FEDERAL WAY, WA 980019540

NAICS:

EPA ID: CAL000321798
Create Date: 2007-07-05 10:48:54.317
NAICS Code: 44719
NAICS Description: Other Gasoline Stations
Issued EPA ID Date: 2007-07-05 10:48:54.31700
Inactive Date: 2007-07-31 00:00:00
Facility Name: TESORO REFINING & MARKETING/MADISON SHELL #68569
Facility Address: 25336 MADISON AVE
Facility Address 2: Not reported
Facility City: MURRIETA
Facility County: Not reported
Facility State: CA
Facility Zip: 925628908

Name: TESORO SHELL 68569
Address: 25336 MADISON AVE

Map ID
 Direction
 Distance
 Elevation

MAP FINDINGS

Site

Database(s)

EDR ID Number
 EPA ID Number

POPEYES CHICKEN #4207 (Continued)

S113148424

Address 2: Not reported
 City,State,Zip: MURRIETA, CA 92562
 EPA ID: CAL000321833
 Inactive Date: 02/03/2021
 Create Date: 07/05/2007
 Last Act Date: 02/04/2021
 Mailing Name: Not reported
 Mailing Address: 19100 RIDGEWOOD PKWY
 Mailing Address 2: MS:TX1-022
 Mailing City,State,Zip: SAN ANTONIO, TX 78259
 Owner Name: TESORO REFINING & MARKETING COMPANY
 Owner Address: 19100 RIDGEWOOD PKWY
 Owner Address 2: Not reported
 Owner City,State,Zip: SAN ANTONIO, TX 782590000
 Contact Name: BRENDA RAMIREZ
 Contact Address: 19100 RIDGEWOOD PKWY
 Contact Address 2: MS: TX1-022
 City,State,Zip: SAN ANTONIO, TX 78259

NAICS:

EPA ID: CAL000321833
 Create Date: 2007-07-05 13:23:19.450
 NAICS Code: 44719
 NAICS Description: Other Gasoline Stations
 Issued EPA ID Date: 2007-07-05 13:23:19.45000
 Inactive Date: 2021-02-03 00:00:00
 Facility Name: TESORO SHELL 68569
 Facility Address: 25336 MADISON AVE
 Facility Address 2: Not reported
 Facility City: MURRIETA
 Facility County: Not reported
 Facility State: CA
 Facility Zip: 92562

D23
East
1/8-1/4
0.150 mi.
791 ft.

CARMAX #6002
25560 MADISON AVE
MURRIETA, CA 92563

Site 1 of 4 in cluster D

Relative:
Higher
Actual:
1086 ft.

CERS HAZ WASTE:
 Name: CARMAX #6002 MURRIETA
 Address: 25560 MADISON AVE
 City,State,Zip: MURRIETA, CA 92562
 Site ID: 410905
 CERS ID: 10710649
 CERS Description: Hazardous Waste Generator

CERS TANKS:

Name: CARMAX #6002 MURRIETA
 Address: 25560 MADISON AVE
 City,State,Zip: MURRIETA, CA 92562
 Site ID: 410905
 CERS ID: 10710649
 CERS Description: Aboveground Petroleum Storage

Name: CARMAX #6002 MURRIETA

CERS HAZ WASTE
CERS TANKS
HAZNET
CERS
HWTS

S123079716
N/A

Map ID
Direction
Distance
Elevation

MAP FINDINGS

Site

Database(s)

EDR ID Number
EPA ID Number

CARMAX #6002 (Continued)

S123079716

Address: 25560 MADISON AVE
City,State,Zip: MURRIETA, CA 92562
Site ID: 410905
CERS ID: 10710649
CERS Description: Underground Storage Tank

HAZNET:

Name: CARMAX #6002
Address: 25560 MADISON AVE
Address 2: Not reported
City,State,Zip: MURRIETA, CA 232380000
Contact: JOHANNA GRISCIK
Telephone: 8047470422
Mailing Name: Not reported
Mailing Address: 12800 TUCKAHOE CREEK PKWY

Year: 2019
Gepaid: CAR000267948
TSD EPA ID: CAD044429835
CA Waste Code: 352 - Other organic solids
Disposal Method: H141 - Storage, Bulking, And/Or Transfer Off Site--No Treatment/Reovery (H010-H129) Or (H131-H135)
Tons: 8.85000

Year: 2019
Gepaid: CAR000267948
TSD EPA ID: ARD069748192
CA Waste Code: 331 - Off-specification, aged or surplus organics
Disposal Method: H040 - Incineration--Thermal Destruction Other Than Use As A Fuel
Tons: 0.42700

Year: 2019
Gepaid: CAR000267948
TSD EPA ID: NED981723513
CA Waste Code: 331 - Off-specification, aged or surplus organics
Disposal Method: H040 - Incineration--Thermal Destruction Other Than Use As A Fuel
Tons: 0.35000

Year: 2019
Gepaid: CAR000267948
TSD EPA ID: AZR000003681
CA Waste Code: 223 - Unspecified oil-containing waste
Disposal Method: H039 - Other Recovery Of Reclamation For Reuse Including Acid Regeneration, Organics Recovery Ect
Tons: 1.15000

Year: 2019
Gepaid: CAR000267948
TSD EPA ID: CAD044429835
CA Waste Code: 223 - Unspecified oil-containing waste
Disposal Method: H141 - Storage, Bulking, And/Or Transfer Off Site--No Treatment/Reovery (H010-H129) Or (H131-H135)
Tons: 1.15000

Year: 2019
Gepaid: CAR000267948
TSD EPA ID: TXD055141378

Map ID
Direction
Distance
Elevation

MAP FINDINGS

Site

Database(s)

EDR ID Number
EPA ID Number

CARMAX #6002 (Continued)

S123079716

CA Waste Code:	352 - Other organic solids
Disposal Method:	H040 - Incineration--Thermal Destruction Other Than Use As A Fuel
Tons:	0.20000
Year:	2019
Gepaid:	CAR000267948
TSD EPA ID:	UTD981552177
CA Waste Code:	181 - Other inorganic solid waste
Disposal Method:	H040 - Incineration--Thermal Destruction Other Than Use As A Fuel
Tons:	0.17750
Year:	2019
Gepaid:	CAR000267948
TSD EPA ID:	CAD044429835
CA Waste Code:	291 - Latex waste
Disposal Method:	H141 - Storage, Bulking, And/Or Transfer Off Site--No Treatment/Reovery (H010-H129) Or (H131-H135)
Tons:	1.32500
Year:	2019
Gepaid:	CAR000267948
TSD EPA ID:	CAD044429835
CA Waste Code:	213 - Hydrocarbon solvents (benzene, hexane, Stoddard, Etc.)
Disposal Method:	H141 - Storage, Bulking, And/Or Transfer Off Site--No Treatment/Reovery (H010-H129) Or (H131-H135)
Tons:	0.30850
Year:	2019
Gepaid:	CAR000267948
TSD EPA ID:	CAD044429835
CA Waste Code:	343 - Unspecified organic liquid mixture
Disposal Method:	H141 - Storage, Bulking, And/Or Transfer Off Site--No Treatment/Reovery (H010-H129) Or (H131-H135)
Tons:	0.08750

[Click this hyperlink](#) while viewing on your computer to access 47 additional CA HAZNET: record(s) in the EDR Site Report.

Additional Info:

Year:	2017
Gen EPA ID:	CAR000267948
Shipment Date:	20171227
Creation Date:	9/26/2018 18:30:27
Receipt Date:	20180111
Manifest ID:	006436809SKS
Trans EPA ID:	TXR0000081205
Trans Name:	SAFETY-KLEEN SYSTEMS INC
Trans 2 EPA ID:	MAD039322250
Trans 2 Name:	CLEAN HARBORS ENVIRONMENTAL SVC INC
TSDF EPA ID:	CAD059494310
Trans Name:	CLEAN HARBORS SAN JOSE
TSDF Alt EPA ID:	Not reported
TSDF Alt Name:	Not reported
Waste Code Description:	291 - Latex waste
RCRA Code:	D001

Map ID
Direction
Distance
Elevation

MAP FINDINGS

Site

Database(s)

EDR ID Number
EPA ID Number

CARMAX #6002 (Continued)

S123079716

Meth Code:	H141 - Storage, Bulking, And/Or Transfer Off Site--No Treatment/Reovery (H010-H129) Or (H131-H135)
Quantity Tons:	0.04
Waste Quantity:	80
Quantity Unit:	P
Additional Code 1:	Not reported
Additional Code 2:	Not reported
Additional Code 3:	Not reported
Additional Code 4:	Not reported
Additional Code 5:	Not reported
Shipment Date:	20171227
Creation Date:	11/8/2018 18:30:36
Receipt Date:	20180108
Manifest ID:	006436811SKS
Trans EPA ID:	TXR000081205
Trans Name:	SAFETY-KLEEN SYSTEMS INC
Trans 2 EPA ID:	MAD039322250
Trans 2 Name:	CLEAN HARBORS ENVIRONMENTAL SVC INC
TSDf EPA ID:	UTD991301748
Trans Name:	CLEAN HARBORS GRASSY MOUNTAIN
TSDf Alt EPA ID:	Not reported
TSDf Alt Name:	Not reported
Waste Code Description:	352 - Other organic solids
RCRA Code:	Not reported
Meth Code:	H132 - Landfill Or Surface Impoundment That Will Be Closed As Landfill(To Include On-Site Treatment And/Or Stabilization)
Quantity Tons:	0.075
Waste Quantity:	150
Quantity Unit:	P
Additional Code 1:	Not reported
Additional Code 2:	Not reported
Additional Code 3:	Not reported
Additional Code 4:	Not reported
Additional Code 5:	Not reported
Shipment Date:	20171227
Creation Date:	11/8/2018 18:30:36
Receipt Date:	20180108
Manifest ID:	006436808SKS
Trans EPA ID:	TXR000081205
Trans Name:	SAFETY-KLEEN SYSTEMS INC
Trans 2 EPA ID:	MAD039322250
Trans 2 Name:	CLEAN HARBORS ENVIRONMENTAL SVC INC
TSDf EPA ID:	UTD991301748
Trans Name:	CLEAN HARBORS GRASSY MOUNTAIN
TSDf Alt EPA ID:	Not reported
TSDf Alt Name:	Not reported
Waste Code Description:	352 - Other organic solids
RCRA Code:	Not reported
Meth Code:	H132 - Landfill Or Surface Impoundment That Will Be Closed As Landfill(To Include On-Site Treatment And/Or Stabilization)
Quantity Tons:	0.2
Waste Quantity:	400
Quantity Unit:	P
Additional Code 1:	Not reported
Additional Code 2:	Not reported

Map ID
Direction
Distance
Elevation

MAP FINDINGS

Site

Database(s)

EDR ID Number
EPA ID Number

CARMAX #6002 (Continued)

S123079716

Additional Code 3:	Not reported
Additional Code 4:	Not reported
Additional Code 5:	Not reported
Shipment Date:	20171227
Creation Date:	11/8/2018 18:30:36
Receipt Date:	20180108
Manifest ID:	006436808SKS
Trans EPA ID:	TXR000081205
Trans Name:	SAFETY-KLEEN SYSTEMS INC
Trans 2 EPA ID:	MAD039322250
Trans 2 Name:	CLEAN HARBORS ENVIRONMENTAL SVC INC
TSDf EPA ID:	UTD991301748
Trans Name:	CLEAN HARBORS GRASSY MOUNTAIN
TSDf Alt EPA ID:	Not reported
TSDf Alt Name:	Not reported
Waste Code Description:	352 - Other organic solids
RCRA Code:	Not reported
Meth Code:	H132 - Landfill Or Surface Impoundment That Will Be Closed As Landfill(To Include On-Site Treatment And/Or Stabilization)
Quantity Tons:	0.05
Waste Quantity:	100
Quantity Unit:	P
Additional Code 1:	Not reported
Additional Code 2:	Not reported
Additional Code 3:	Not reported
Additional Code 4:	Not reported
Additional Code 5:	Not reported
Shipment Date:	20171220
Creation Date:	10/16/2018 18:30:53
Receipt Date:	20171226
Manifest ID:	018165324JJK
Trans EPA ID:	CAD028277036
Trans Name:	ASBURY ENVIRONMENTAL SERVICES
Trans 2 EPA ID:	CAR000175422
Trans 2 Name:	WORLDWIDE RECOVERY SYSTEM INC
TSDf EPA ID:	AZR000515924
Trans Name:	YUMA YES LLC
TSDf Alt EPA ID:	Not reported
TSDf Alt Name:	Not reported
Waste Code Description:	352 - Other organic solids
RCRA Code:	Not reported
Meth Code:	H141 - Storage, Bulking, And/Or Transfer Off Site--No Treatment/Reovery (H010-H129) Or (H131-H135)
Quantity Tons:	0.05
Waste Quantity:	100
Quantity Unit:	P
Additional Code 1:	Not reported
Additional Code 2:	Not reported
Additional Code 3:	Not reported
Additional Code 4:	Not reported
Additional Code 5:	Not reported
Shipment Date:	20171214
Creation Date:	9/27/2018 18:30:12
Receipt Date:	20180105

Map ID
Direction
Distance
Elevation

MAP FINDINGS

Site

Database(s)

EDR ID Number
EPA ID Number

CARMAX #6002 (Continued)

S123079716

Manifest ID: 006333416SKS
Trans EPA ID: TXR000081205
Trans Name: SAFETY-KLEEN SYSTEMS INC
Trans 2 EPA ID: MAD039322250
Trans 2 Name: CLEAN HARBORS ENVIRONMENTAL SVC INC
TSDf EPA ID: CAD059494310
Trans Name: CLEAN HARBORS SAN JOSE
TSDf Alt EPA ID: Not reported
TSDf Alt Name: Not reported
Waste Code Description: 352 - Other organic solids
RCRA Code: Not reported
Meth Code: H141 - Storage, Bulking, And/Or Transfer Off Site--No Treatment/Reovery (H010-H129) Or (H131-H135)

Quantity Tons: 0.3
Waste Quantity: 600
Quantity Unit: P
Additional Code 1: Not reported
Additional Code 2: Not reported
Additional Code 3: Not reported
Additional Code 4: Not reported
Additional Code 5: Not reported

Shipment Date: 20171214
Creation Date: 7/11/2018 18:30:30
Receipt Date: 20171226
Manifest ID: 006333415SKS
Trans EPA ID: TXR000081205
Trans Name: SAFETY-KLEEN SYSTEMS INC
Trans 2 EPA ID: MAD039322250
Trans 2 Name: CLEAN HARBORS ENVIRONMENTAL SVC INC
TSDf EPA ID: CAT000613976
Trans Name: SAFETY-KLEEN SYSTEMS INC
TSDf Alt EPA ID: Not reported
TSDf Alt Name: Not reported
Waste Code Description: 134 - Aqueous solution with <10% total organic residues
RCRA Code: Not reported
Meth Code: H141 - Storage, Bulking, And/Or Transfer Off Site--No Treatment/Reovery (H010-H129) Or (H131-H135)

Quantity Tons: 0.084
Waste Quantity: 20
Quantity Unit: G
Additional Code 1: Not reported
Additional Code 2: Not reported
Additional Code 3: Not reported
Additional Code 4: Not reported
Additional Code 5: Not reported

Shipment Date: 20171214
Creation Date: 10/27/2018 18:30:26
Receipt Date: 20180116
Manifest ID: 006333418SKS
Trans EPA ID: TXR000081205
Trans Name: SAFETY-KLEEN SYSTEMS INC
Trans 2 EPA ID: MAD039322250
Trans 2 Name: CLEAN HARBORS ENVIRONMENTAL SVC INC
TSDf EPA ID: TXD055141378
Trans Name: CLEAN HARBORS DEER PARK

Map ID
Direction
Distance
Elevation

MAP FINDINGS

Site

Database(s)

EDR ID Number
EPA ID Number

CARMAX #6002 (Continued)

S123079716

TSDF Alt EPA ID: Not reported
TSDF Alt Name: Not reported
Waste Code Description: 331 - Off-specification, aged, or surplus organics
RCRA Code: F005
Meth Code: H040 - Incineration--Thermal Destruction Other Than Use As A Fuel
Quantity Tons: 0.09
Waste Quantity: 180
Quantity Unit: P
Additional Code 1: F003
Additional Code 2: D035
Additional Code 3: D001
Additional Code 4: Not reported
Additional Code 5: Not reported

Shipment Date: 20171212
Creation Date: 10/18/2018 18:30:14
Receipt Date: 20171221
Manifest ID: 018165024JJK
Trans EPA ID: CAD028277036
Trans Name: ASBURY ENVIRONMENTAL SERVICES
Trans 2 EPA ID: CAR000175422
Trans 2 Name: WORLDWIDE RECOVERY SYSTEM INC
TSDF EPA ID: AZR000515924
Trans Name: YUMA YES LLC
TSDF Alt EPA ID: Not reported
TSDF Alt Name: Not reported
Waste Code Description: 352 - Other organic solids
RCRA Code: Not reported
Meth Code: H141 - Storage, Bulking, And/Or Transfer Off Site--No Treatment/Reovery (H010-H129) Or (H131-H135)
Quantity Tons: 0.085
Waste Quantity: 170
Quantity Unit: P
Additional Code 1: Not reported
Additional Code 2: Not reported
Additional Code 3: Not reported
Additional Code 4: Not reported
Additional Code 5: Not reported

Shipment Date: 20171201
Creation Date: 10/10/2018 18:30:23
Receipt Date: 20171218
Manifest ID: 006333111SKS
Trans EPA ID: TXR000081205
Trans Name: SAFETY-KLEEN SYSTEMS INC
Trans 2 EPA ID: MAD039322250
Trans 2 Name: CLEAN HARBORS
TSDF EPA ID: UTD991301748
Trans Name: CLEAN HARBORS GRASSY MOUNTAIN
TSDF Alt EPA ID: Not reported
TSDF Alt Name: Not reported
Waste Code Description: 352 - Other organic solids
RCRA Code: Not reported
Meth Code: H132 - Landfill Or Surface Impoundment That Will Be Closed As Landfill(To Include On-Site Treatment And/Or Stabilization)
Quantity Tons: 0.075
Waste Quantity: 150

Map ID
Direction
Distance
Elevation

MAP FINDINGS

Site

Database(s)

EDR ID Number
EPA ID Number

CARMAX #6002 (Continued)

S123079716

Quantity Unit: P
Additional Code 1: Not reported
Additional Code 2: Not reported
Additional Code 3: Not reported
Additional Code 4: Not reported
Additional Code 5: Not reported

CERS:

Name: CARMAX #6002 MURRIETA
Address: 25560 MADISON AVE
City,State,Zip: MURRIETA, CA 92562
Site ID: 410905
CERS ID: 10710649
CERS Description: Chemical Storage Facilities

Violations:

Site ID: 410905
Site Name: CarMax #6002 Murrieta
Violation Date: 03-08-2017
Citation: HSC 6.67 25270.6(a)(1), 25270.6(a)(2) - California Health and Safety Code, Chapter 6.67, Section(s) 25270.6(a)(1), 25270.6(a)(2)
Violation Description: Failure to submit a tank facility statement on or before January 1 annually unless a current Business Plan has been submitted.
Violation Notes: Returned to compliance on 05/09/2017.
Violation Division: Riverside County Department of Env Health
Violation Program: APSA
Violation Source: CERS

Site ID: 410905
Site Name: CarMax #6002 Murrieta
Violation Date: 04-11-2019
Citation: 23 CCR 16 2715(c)(4) - California Code of Regulations, Title 23, Chapter 16, Section(s) 2715(c)(4)
Violation Description: Failure to maintain a list of employees trained by the designated operator on-site or off-site at a readily available location, if approved by the UPA. For training that occurs on or after October 1, 2018, failure to maintain a copy of the "Facility Employee Training Certificate" on-site or off-site at a readily available location, if approved by the UPA.
Violation Notes: Returned to compliance on 05/28/2019. OBSERVATION: Owner/operator unable to produce a current list of employees trained by the designated operator. CORRECTIVE ACTION: Owner/operator shall provide list of employees trained by the designated operator and maintain on site readily available for review. Employees are required to be trained within 30 days of hire. Employees hired on/after 10/13/2018 are required to be trained before assuming their duties. Owner/operator shall ensure the state required employee training form is used to document training.
Violation Division: Riverside County Department of Env Health
Violation Program: UST
Violation Source: CERS

Site ID: 410905
Site Name: CarMax #6002 Murrieta
Violation Date: 04-11-2019
Citation: 23 CCR 16 2716(e) - California Code of Regulations, Title 23, Chapter 16, Section(s) 2716(e)

Map ID
Direction
Distance
Elevation

MAP FINDINGS

Site

Database(s)

EDR ID Number
EPA ID Number

CARMAX #6002 (Continued)

S123079716

Violation Description: For designated operator (DO) monthly inspections conducted before October 1, 2018, failure to comply with one or more of the following requirements: Be performed by an ICC certified DO. Inspect monthly alarm history report, check that alarms are documented and responded to appropriately, and attach a copy. Inspect for the presence of liquid/debris in spill containers. Inspect for the presence of liquid/debris in under dispenser containment (UDC) and ensure that the monitoring equipment is positioned correctly. Inspect for liquid or debris in containment sumps where an alarm occurred with no service visit. Check that all testing and maintenance has been completed and documented. Verify that all facility employees have been trained in accordance with 23 CCR 2715(c). For designated operator (DO) 30 day inspections conducted on and after October 1, 2018, failure to conduct the designated UST operator visual inspection at least once every 30 days.

Violation Notes: Returned to compliance on 05/28/2019. OBSERVATION: The designated operator failed to properly complete the DO inspection reports from 10/2018 through 4/2019. An alarm occurred on 3/25/19 (L-12) with no supporting documentation as to how the alarm was responded to and not all checkbox lines were completed in Section VIII of the 4/8/19 report. DO inspection reports dated 3/11/19, 2/11/19, 1/14/19 and 12/17/18 have checkbox line items not marked at all in Sections VIII and X. Items marked "N or N/A" in Sections VII through XI must be explained in Section III of the DO inspection report. During the monthly inspection, the designated operator shall review the alarm history for the previous month, check that each alarm was documented and responded to appropriately, and attach a copy of the alarm history with documentation taken in response to any alarms to the monthly report. In addition the DO reports from 12/2018 through 4/8/19 have not been signed and dated by the owner/operator. CORRECTIVE ACTION: [Truncated]

Violation Division: Riverside County Department of Env Health
Violation Program: UST
Violation Source: CERS

Site ID: 410905
Site Name: CarMax #6002 Murrieta
Violation Date: 04-12-2018
Citation: 23 CCR 16 2636(f)(1) - California Code of Regulations, Title 23, Chapter 16, Section(s) 2636(f)(1)

Violation Description: Failure of the leak detection equipment to have an audible and visual alarm as required.

Violation Notes: Returned to compliance on 04/12/2018.

Violation Division: Riverside County Department of Env Health
Violation Program: UST
Violation Source: CERS

Site ID: 410905
Site Name: CarMax #6002 Murrieta
Violation Date: 01-19-2017
Citation: 23 CCR 16 2641(h) - California Code of Regulations, Title 23, Chapter 16, Section(s) 2641(h)

Violation Description: Failure to have an approved UST Monitoring Plan.

Violation Notes: Returned to compliance on 05/09/2017.

Violation Division: Riverside County Department of Env Health
Violation Program: UST
Violation Source: CERS

Map ID
Direction
Distance
Elevation

MAP FINDINGS

Site

Database(s)

EDR ID Number
EPA ID Number

CARMAX #6002 (Continued)

S123079716

Site ID: 410905
Site Name: CarMax #6002 Murrieta
Violation Date: 04-09-2021
Citation: 23 CCR 16 2641(j) - California Code of Regulations, Title 23, Chapter 16, Section(s) 2641(j)
Violation Description: Failure of the leak detection equipment to be installed, calibrated, operated, and/or maintained properly.
Violation Notes: Returned to compliance on 04/09/2021. OBSERVATION: Observed VPH sensor S-2 (Vapor pot chase) located in the STP sump fail to function properly when tested. Sensor failed to activate an alarm and shut down turbine when tested for high liquid. CORRECTIVE ACTION: Owner/operator shall repair/replace failed leak detection equipment and certify that equipment functions properly. Technician on site replaced the S-2 sensor while on site. Sensor retested and passed. Violation corrected on site.
Violation Division: Riverside County Department of Env Health
Violation Program: UST
Violation Source: CERS

Site ID: 410905
Site Name: CarMax #6002 Murrieta
Violation Date: 04-12-2018
Citation: 23 CCR 16 2641(j) - California Code of Regulations, Title 23, Chapter 16, Section(s) 2641(j)
Violation Description: Failure of the leak detection equipment to be installed, calibrated, operated, and/or maintained properly.
Violation Notes: Returned to compliance on 04/12/2018.
Violation Division: Riverside County Department of Env Health
Violation Program: UST
Violation Source: CERS

Site ID: 410905
Site Name: CarMax #6002 Murrieta
Violation Date: 04-12-2018
Citation: 23 CCR 16 2636(f)(1) - California Code of Regulations, Title 23, Chapter 16, Section(s) 2636(f)(1)
Violation Description: Failure of the double-walled pressurized piping to be continuously monitored with a system that activates an audible and visual alarm or stops flow at the dispenser when a leak is detected.
Violation Notes: Returned to compliance on 04/12/2018.
Violation Division: Riverside County Department of Env Health
Violation Program: UST
Violation Source: CERS

Site ID: 410905
Site Name: CarMax #6002 Murrieta
Violation Date: 01-19-2017
Citation: 23 CCR 16 2632(d)(1)(C), 2641(h), 2711(a)(8) - California Code of Regulations, Title 23, Chapter 16, Section(s) 2632(d)(1)(C), 2641(h), 2711(a)(8)
Violation Description: Failure to submit or update a plot plan.
Violation Notes: Returned to compliance on 05/09/2017.
Violation Division: Riverside County Department of Env Health
Violation Program: UST
Violation Source: CERS

Site ID: 410905

Map ID
Direction
Distance
Elevation

MAP FINDINGS

Site

Database(s)

EDR ID Number
EPA ID Number

CARMAX #6002 (Continued)

S123079716

Site Name: CarMax #6002 Murrieta
Violation Date: 04-28-2020
Citation: 23 CCR 16 2636(f)(1) - California Code of Regulations, Title 23, Chapter 16, Section(s) 2636(f)(1)
Violation Description: Failure of the leak detection equipment to have an audible and visual alarm as required.
Violation Notes: Returned to compliance on 05/13/2020. OBSERVATION: Observed VeederRoot panel fail to activate an audible and visual alarm when tested and sensors went into alarm. CORRECTIVE ACTION: Owner/operator shall repair/replace inoperable VeederRoot panel and certify that it will activate an audible visual alarm when a leak is detected.
Violation Division: Riverside County Department of Env Health
Violation Program: UST
Violation Source: CERS

Site ID: 410905
Site Name: CarMax #6002 Murrieta
Violation Date: 04-12-2018
Citation: HSC 6.7 25290.1(e) - California Health and Safety Code, Chapter 6.7, Section(s) 25290.1(e)
Violation Description: Failure to maintain the interstitial space such that a breach in the primary or secondary containment is detected before the liquid or vapor phase of the hazardous substance stored in the UST tank is released into the environment, i.e., vapor, pressure, hydrostatic (VPH) monitoring.
Violation Notes: Returned to compliance on 04/12/2018.
Violation Division: Riverside County Department of Env Health
Violation Program: UST
Violation Source: CERS

Site ID: 410905
Site Name: CarMax #6002 Murrieta
Violation Date: 03-08-2017
Citation: HSC 6.67 25270.4.5(a) - California Health and Safety Code, Chapter 6.67, Section(s) 25270.4.5(a)
Violation Description: Failure to provide the following training to all oil-handling personnel: 1. Operation and maintenance of equipment to prevent discharges. 2. Discharge procedure protocols. 3. Applicable pollution control laws, rules, and regulations. 4. General facility operations. 5. Contents of the SPCC Plan.
Violation Notes: Returned to compliance on 05/09/2017.
Violation Division: Riverside County Department of Env Health
Violation Program: APSA
Violation Source: CERS

Site ID: 410905
Site Name: CarMax #6002 Murrieta
Violation Date: 03-08-2017
Citation: Un-Specified
Violation Description: Business Plan Program - Operations/Maintenance - General Local Ordinance
Violation Notes: Returned to compliance on 04/14/2017.
Violation Division: Riverside County Department of Env Health
Violation Program: HMRRP
Violation Source: CERS

Site ID: 410905

Map ID
Direction
Distance
Elevation

MAP FINDINGS

Site

Database(s)

EDR ID Number
EPA ID Number

CARMAX #6002 (Continued)

S123079716

Site Name: CarMax #6002 Murrieta
Violation Date: 03-08-2017
Citation: 19 CCR 6.95 25508(a)(1) - California Code of Regulations, Title 19, Chapter 6.95, Section(s) 25508(a)(1)
Violation Description: Failure to complete and electronically submit the Business Activities Page and/or Business Owner Operator Identification Page.
Violation Notes: Returned to compliance on 04/14/2017.
Violation Division: Riverside County Department of Env Health
Violation Program: HMRRP
Violation Source: CERS

Site ID: 410905
Site Name: CarMax #6002 Murrieta
Violation Date: 01-19-2017
Citation: 23 CCR 16 2641(h) - California Code of Regulations, Title 23, Chapter 16, Section(s) 2641(h)
Violation Description: Failure to have an approved UST Response Plan.
Violation Notes: Returned to compliance on 03/08/2017.
Violation Division: Riverside County Department of Env Health
Violation Program: UST
Violation Source: CERS

Site ID: 410905
Site Name: CarMax #6002 Murrieta
Violation Date: 01-19-2017
Citation: 23 CCR 16 2712 - California Code of Regulations, Title 23, Chapter 16, Section(s) 2712
Violation Description: Failure to comply with any of the applicable requirements of the permit issued for the operation of the UST system.
Violation Notes: Returned to compliance on 05/09/2017.
Violation Division: Riverside County Department of Env Health
Violation Program: UST
Violation Source: CERS

Site ID: 410905
Site Name: CarMax #6002 Murrieta
Violation Date: 04-09-2021
Citation: HSC 6.7 25290.1(e) - California Health and Safety Code, Chapter 6.7, Section(s) 25290.1(e)
Violation Description: Failure to maintain the interstitial space such that a breach in the primary or secondary containment is detected before the liquid or vapor phase of the hazardous substance stored in the UST tank is released into the environment, i.e., vapor, pressure, hydrostatic (VPH) monitoring.
Violation Notes: Returned to compliance on 04/09/2021. OBSERVATION: Observed VPH sensor S-2 (Vapor pot chase) located in the STP sump fail to function properly when tested. Sensor failed to activate an alarm and shut down turbine when tested for high liquid. CORRECTIVE ACTION: Owner/operator shall repair/replace failed leak detection equipment and certify that equipment functions properly. Technician on site replaced the S-2 sensor while on site. Sensor retested and passed. Violation corrected on site.
Violation Division: Riverside County Department of Env Health
Violation Program: UST
Violation Source: CERS

Site ID: 410905

Map ID
Direction
Distance
Elevation

MAP FINDINGS

Site

Database(s)

EDR ID Number
EPA ID Number

CARMAX #6002 (Continued)

S123079716

Site Name: CarMax #6002 Murrieta
Violation Date: 01-19-2017
Citation: 23 CCR 6.7 25284, 25286 - California Code of Regulations, Title 23, Chapter 6.7, Section(s) 25284, 25286
Violation Description: Failure to submit a complete and accurate application for a permit to operate a UST, or for renewal of the permit.
Violation Notes: Returned to compliance on 05/09/2017.
Violation Division: Riverside County Department of Env Health
Violation Program: UST
Violation Source: CERS

Site ID: 410905
Site Name: CarMax #6002 Murrieta
Violation Date: 04-09-2021
Citation: 23 CCR 16 2636(f)(1) - California Code of Regulations, Title 23, Chapter 16, Section(s) 2636(f)(1)
Violation Description: Failure of the leak detection equipment to have an audible and visual alarm as required.
Violation Notes: Returned to compliance on 04/09/2021. OBSERVATION: Observed VPH sensor S-2 (Vapor pot chase) located in the STP sump fail to function properly when tested. Sensor failed to activate an alarm and shut down turbine when tested for high liquid. CORRECTIVE ACTION: Owner/operator shall repair/replace failed leak detection equipment and certify that equipment functions properly. Technician on site replaced the S-2 sensor while on site. Sensor retested and passed. Violation corrected on site.
Violation Division: Riverside County Department of Env Health
Violation Program: UST
Violation Source: CERS

Site ID: 410905
Site Name: CarMax #6002 Murrieta
Violation Date: 03-08-2017
Citation: 22 CCR 12 66262.11 - California Code of Regulations, Title 22, Chapter 12, Section(s) 66262.11
Violation Description: Failure to determine if wastes generated are hazardous waste by using generator knowledge or applying testing method.
Violation Notes: Returned to compliance on 04/14/2017.
Violation Division: Riverside County Department of Env Health
Violation Program: HW
Violation Source: CERS

Site ID: 410905
Site Name: CarMax #6002 Murrieta
Violation Date: 03-08-2017
Citation: HSC 6.95 25508(a)(1) - California Health and Safety Code, Chapter 6.95, Section(s) 25508(a)(1)
Violation Description: Failure to complete and electronically submit a business plan when storing/handling a hazardous material at or above reportable quantities.
Violation Notes: Returned to compliance on 05/09/2017.
Violation Division: Riverside County Department of Env Health
Violation Program: HMRRP
Violation Source: CERS

Site ID: 410905
Site Name: CarMax #6002 Murrieta

Map ID
Direction
Distance
Elevation

MAP FINDINGS

Site

Database(s)

EDR ID Number
EPA ID Number

CARMAX #6002 (Continued)

S123079716

Violation Date: 04-28-2020
Citation: 23 CCR 16 2716(f) - California Code of Regulations, Title 23, Chapter 16, Section(s) 2716(f)
Violation Description: "Failure to maintain on-site, or off-site at a readily available location if approved by the UPA, copies of Designated Operator inspection records as follows: Designated operator monthly inspection records for inspections performed before October 1, 2018 must be kept for 12 months from the month of inspection. For inspections performed on or after October 1, 2018, copies of the ""Designated Underground Storage Tank Operator Visual Inspection Report"" must be kept for 36 months from the month of inspection. "
Violation Notes: Returned to compliance on 05/13/2020. OBSERVATION: Observed missing designated operator inspection reports for the months of March and thus far in April. Last DO inspection was 2/28/2020. DO inspections not completed due to COVID 19 concerns however proper documentation not available on site as directed by state waterboard. CORRECTIVE ACTION: Owner/operator shall provide proper documentation per state waterboard letter. Letter was emailed to owner. DO inspections shall be conducted every 30 days and reports after 10/1/18 maintained on site for 36 months. Reports for inspections conducted prior to 10/1/2018 shall be maintained on site for at least 12 months.
Violation Division: Riverside County Department of Env Health
Violation Program: UST
Violation Source: CERS

Site ID: 410905
Site Name: CarMax #6002 Murrieta
Violation Date: 03-08-2017
Citation: HSC 6.95 25508(a)(1) - California Health and Safety Code, Chapter 6.95, Section(s) 25508(a)(1)
Violation Description: Failure to complete and electronically submit a site map with all required content.
Violation Notes: Returned to compliance on 04/14/2017.
Violation Division: Riverside County Department of Env Health
Violation Program: HMRRP
Violation Source: CERS

Site ID: 410905
Site Name: CarMax #6002 Murrieta
Violation Date: 03-08-2017
Citation: HSC 6.67 25270.4.5(a) - California Health and Safety Code, Chapter 6.67, Section(s) 25270.4.5(a)
Violation Description: Failure to prepare and implement a Spill Prevention Control and Countermeasure (SPCC) Plan.
Violation Notes: Returned to compliance on 04/14/2017.
Violation Division: Riverside County Department of Env Health
Violation Program: APSA
Violation Source: CERS

Site ID: 410905
Site Name: CarMax #6002 Murrieta
Violation Date: 03-08-2017
Citation: HSC 6.95 25505(c) - California Health and Safety Code, Chapter 6.95, Section(s) 25505(c)
Violation Description: Failure to have a business plan readily available to personnel of the business or the unified program facility with responsibilities for emergency response or training.

Map ID
Direction
Distance
Elevation

MAP FINDINGS

Site

Database(s)

EDR ID Number
EPA ID Number

CARMAX #6002 (Continued)

S123079716

Violation Notes: Returned to compliance on 05/09/2017.
Violation Division: Riverside County Department of Env Health
Violation Program: HMRRP
Violation Source: CERS

Site ID: 410905
Site Name: CarMax #6002 Murrieta
Violation Date: 03-08-2017
Citation: HSC 6.95 25508(a)(1) - California Health and Safety Code, Chapter 6.95, Section(s) 25508(a)(1)
Violation Description: Failure to complete and electronically submit hazardous material inventory information for all reportable hazardous materials on site at or above reportable quantities.

Violation Notes: Returned to compliance on 05/09/2017.
Violation Division: Riverside County Department of Env Health
Violation Program: HMRRP
Violation Source: CERS

Site ID: 410905
Site Name: CarMax #6002 Murrieta
Violation Date: 03-08-2017
Citation: HSC 6.5 25250.22 - California Health and Safety Code, Chapter 6.5, Section(s) 25250.22
Violation Description: Failure to properly manage used oil and/or fuel filters in accordance with the requirements.

Violation Notes: Returned to compliance on 04/14/2017.
Violation Division: Riverside County Department of Env Health
Violation Program: HW
Violation Source: CERS

Evaluation:
Eval General Type: Compliance Evaluation Inspection
Eval Date: 03-08-2017
Violations Found: Yes
Eval Type: Routine done by local agency
Eval Notes: Not reported
Eval Division: Riverside County Department of Env Health
Eval Program: HW
Eval Source: CERS

Eval General Type: Other/Unknown
Eval Date: 04-14-2017
Violations Found: No
Eval Type: Other, not routine, done by local agency
Eval Notes: Not reported
Eval Division: Riverside County Department of Env Health
Eval Program: APSA
Eval Source: CERS

Eval General Type: Compliance Evaluation Inspection
Eval Date: 04-28-2020
Violations Found: Yes
Eval Type: Routine done by local agency
Eval Notes: Not reported
Eval Division: Riverside County Department of Env Health
Eval Program: UST
Eval Source: CERS

Map ID
Direction
Distance
Elevation

MAP FINDINGS

Site

Database(s)

EDR ID Number
EPA ID Number

CARMAX #6002 (Continued)

S123079716

Eval General Type: Other/Unknown
Eval Date: 03-08-2017
Violations Found: No
Eval Type: Other, not routine, done by local agency
Eval Notes: Not reported
Eval Division: Riverside County Department of Env Health
Eval Program: UST
Eval Source: CERS

Eval General Type: Compliance Evaluation Inspection
Eval Date: 04-09-2021
Violations Found: Yes
Eval Type: Routine done by local agency
Eval Notes: Inspection conducted at time of annual monitoring certification. 1-87 tank, VPH system w/ vapor pot.
Eval Division: Riverside County Department of Env Health
Eval Program: UST
Eval Source: CERS

Eval General Type: Compliance Evaluation Inspection
Eval Date: 04-11-2019
Violations Found: Yes
Eval Type: Routine done by local agency
Eval Notes: Not reported
Eval Division: Riverside County Department of Env Health
Eval Program: UST
Eval Source: CERS

Eval General Type: Other/Unknown
Eval Date: 04-14-2017
Violations Found: No
Eval Type: Other, not routine, done by local agency
Eval Notes: Not reported
Eval Division: Riverside County Department of Env Health
Eval Program: UST
Eval Source: CERS

Eval General Type: Other/Unknown
Eval Date: 05-09-2017
Violations Found: No
Eval Type: Other, not routine, done by local agency
Eval Notes: Not reported
Eval Division: Riverside County Department of Env Health
Eval Program: APSA
Eval Source: CERS

Eval General Type: Compliance Evaluation Inspection
Eval Date: 09-04-2020
Violations Found: No
Eval Type: Routine done by local agency
Eval Notes: Not reported
Eval Division: Riverside County Department of Env Health
Eval Program: HMRRP
Eval Source: CERS

Eval General Type: Compliance Evaluation Inspection
Eval Date: 09-04-2020

Map ID
Direction
Distance
Elevation

MAP FINDINGS

Site

Database(s)

EDR ID Number
EPA ID Number

CARMAX #6002 (Continued)

S123079716

Violations Found: No
Eval Type: Routine done by local agency
Eval Notes: Not reported
Eval Division: Riverside County Department of Env Health
Eval Program: HW
Eval Source: CERS

Eval General Type: Other/Unknown
Eval Date: 09-04-2020
Violations Found: No
Eval Type: Other, not routine, done by local agency
Eval Notes: All violations corrected.
Eval Division: Riverside County Department of Env Health
Eval Program: UST
Eval Source: CERS

Eval General Type: Other/Unknown
Eval Date: 11-04-2019
Violations Found: No
Eval Type: Other, not routine, done by local agency
Eval Notes: OPEI NOV
Eval Division: Riverside County Department of Env Health
Eval Program: UST
Eval Source: CERS

Eval General Type: Compliance Evaluation Inspection
Eval Date: 01-19-2017
Violations Found: Yes
Eval Type: Routine done by local agency
Eval Notes: Not reported
Eval Division: Riverside County Department of Env Health
Eval Program: UST
Eval Source: CERS

Eval General Type: Compliance Evaluation Inspection
Eval Date: 03-08-2017
Violations Found: Yes
Eval Type: Routine done by local agency
Eval Notes: Not reported
Eval Division: Riverside County Department of Env Health
Eval Program: HMRRP
Eval Source: CERS

Eval General Type: Other/Unknown
Eval Date: 04-14-2017
Violations Found: No
Eval Type: Other, not routine, done by local agency
Eval Notes: Not reported
Eval Division: Riverside County Department of Env Health
Eval Program: HMRRP
Eval Source: CERS

Eval General Type: Other/Unknown
Eval Date: 04-14-2017
Violations Found: No
Eval Type: Other, not routine, done by local agency
Eval Notes: Not reported

Map ID
Direction
Distance
Elevation

MAP FINDINGS

Site

Database(s)

EDR ID Number
EPA ID Number

CARMAX #6002 (Continued)

S123079716

Eval Division: Riverside County Department of Env Health
Eval Program: HW
Eval Source: CERS

Eval General Type: Other/Unknown
Eval Date: 05-09-2017
Violations Found: No
Eval Type: Other, not routine, done by local agency
Eval Notes: Not reported
Eval Division: Riverside County Department of Env Health
Eval Program: HMRRP
Eval Source: CERS

Eval General Type: Other/Unknown
Eval Date: 05-28-2019
Violations Found: No
Eval Type: Other, not routine, done by local agency
Eval Notes: Not reported
Eval Division: Riverside County Department of Env Health
Eval Program: UST
Eval Source: CERS

Eval General Type: Compliance Evaluation Inspection
Eval Date: 03-08-2017
Violations Found: Yes
Eval Type: Routine done by local agency
Eval Notes: Not reported
Eval Division: Riverside County Department of Env Health
Eval Program: APSA
Eval Source: CERS

Eval General Type: Compliance Evaluation Inspection
Eval Date: 04-12-2018
Violations Found: Yes
Eval Type: Routine done by local agency
Eval Notes: Not reported
Eval Division: Riverside County Department of Env Health
Eval Program: UST
Eval Source: CERS

Eval General Type: Other/Unknown
Eval Date: 05-09-2017
Violations Found: No
Eval Type: Other, not routine, done by local agency
Eval Notes: Not reported
Eval Division: Riverside County Department of Env Health
Eval Program: UST
Eval Source: CERS

Eval General Type: Compliance Evaluation Inspection
Eval Date: 09-04-2020
Violations Found: No
Eval Type: Routine done by local agency
Eval Notes: Not reported
Eval Division: Riverside County Department of Env Health
Eval Program: APSA
Eval Source: CERS

Map ID
Direction
Distance
Elevation

MAP FINDINGS

Site

Database(s)

EDR ID Number
EPA ID Number

CARMAX #6002 (Continued)

S123079716

Coordinates:

Site ID: 410905
Facility Name: CarMax #6002 Murrieta
Env Int Type Code: APSA
Program ID: 10710649
Coord Name: Not reported
Ref Point Type Desc: Center of a facility or station.
Latitude: 33.548530
Longitude: -117.190790

Affiliation:

Affiliation Type Desc: CUPA District
Entity Name: Riverside Cnty Env Health
Entity Title: Not reported
Affiliation Address: 4065 County Circle Drive, Room 104
Affiliation City: Riverside
Affiliation State: CA
Affiliation Country: Not reported
Affiliation Zip: 92503
Affiliation Phone: (951) 358-5055

Affiliation Type Desc: Facility Mailing Address
Entity Name: Mailing Address
Entity Title: Not reported
Affiliation Address: 12800 Tuckahoe Creek Parkway
Affiliation City: Richmond
Affiliation State: VA
Affiliation Country: Not reported
Affiliation Zip: 23238
Affiliation Phone: Not reported

Affiliation Type Desc: Identification Signer
Entity Name: Johanna Griscik
Entity Title: Senior EH&S Manager
Affiliation Address: Not reported
Affiliation City: Not reported
Affiliation State: Not reported
Affiliation Country: Not reported
Affiliation Zip: Not reported
Affiliation Phone: Not reported

Affiliation Type Desc: Operator
Entity Name: CarMax Auto Superstores California LLC
Entity Title: Not reported
Affiliation Address: Not reported
Affiliation City: Not reported
Affiliation State: Not reported
Affiliation Country: Not reported
Affiliation Zip: Not reported
Affiliation Phone: (804) 747-0422

Affiliation Type Desc: Parent Corporation
Entity Name: CarMax
Entity Title: Not reported
Affiliation Address: Not reported
Affiliation City: Not reported

Map ID
Direction
Distance
Elevation

MAP FINDINGS

Site

Database(s)

EDR ID Number
EPA ID Number

CARMAX #6002 (Continued)

S123079716

Affiliation State: Not reported
Affiliation Country: Not reported
Affiliation Zip: Not reported
Affiliation Phone: Not reported

Affiliation Type Desc: UST Property Owner Name
Entity Name: CarMax Auto Superstores California LLC
Entity Title: Not reported
Affiliation Address: 12800 Tuckahoe Creek parkway
Affiliation City: Richmond
Affiliation State: VA
Affiliation Country: United States
Affiliation Zip: 23238
Affiliation Phone: (804) 747-0422

Affiliation Type Desc: Environmental Contact
Entity Name: Johanna Griscik
Entity Title: Not reported
Affiliation Address: 12800 Tuckahoe Creek Parkway
Affiliation City: Richmnd
Affiliation State: VA
Affiliation Country: Not reported
Affiliation Zip: 23238
Affiliation Phone: Not reported

Affiliation Type Desc: Legal Owner
Entity Name: CarMax Auto Superstores California LLC
Entity Title: Not reported
Affiliation Address: 12800 Tuckahoe Creek Parkway
Affiliation City: Richmond
Affiliation State: VA
Affiliation Country: United States
Affiliation Zip: 23238
Affiliation Phone: (804) 747-0422

Affiliation Type Desc: Property Owner
Entity Name: CarMax Auto Superstores, Inc
Entity Title: Not reported
Affiliation Address: 12800 Tuckahoe Creek Parkway
Affiliation City: Richmond
Affiliation State: VA
Affiliation Country: United States
Affiliation Zip: 23238
Affiliation Phone: (804) 747-0422

Affiliation Type Desc: UST Tank Owner
Entity Name: CarMax Auto Superstores California LLC
Entity Title: Not reported
Affiliation Address: 12800 Tuckahoe Creek parkway
Affiliation City: Richmond
Affiliation State: VA
Affiliation Country: United States
Affiliation Zip: 23238
Affiliation Phone: (804) 747-0422

Affiliation Type Desc: Document Preparer
Entity Name: Bentley Parker-Brown

Map ID
Direction
Distance
Elevation

MAP FINDINGS

Site

Database(s)

EDR ID Number
EPA ID Number

CARMAX #6002 (Continued)

S123079716

Entity Title: Not reported
Affiliation Address: Not reported
Affiliation City: Not reported
Affiliation State: Not reported
Affiliation Country: Not reported
Affiliation Zip: Not reported
Affiliation Phone: Not reported

Affiliation Type Desc: UST Permit Applicant
Entity Name: Johanna Griscik
Entity Title: Environmental Manager
Affiliation Address: Not reported
Affiliation City: Not reported
Affiliation State: Not reported
Affiliation Country: Not reported
Affiliation Zip: Not reported
Affiliation Phone: (804) 747-0422

Affiliation Type Desc: UST Tank Operator
Entity Name: CarMax Auto Superstores California LLC
Entity Title: Not reported
Affiliation Address: 12800 Tuckahoe Creek Parkway
Affiliation City: Richmond
Affiliation State: VA
Affiliation Country: United States
Affiliation Zip: 23238
Affiliation Phone: (804) 747-0422

HWTS:

Name: CARMAX #6002
Address: 25560 MADISON AVE
Address 2: Not reported
City,State,Zip: MURRIETA, CA 92563
EPA ID: CAR000267948
Inactive Date: Not reported
Create Date: 10/25/2016
Last Act Date: 07/28/2020
Mailing Name: Not reported
Mailing Address: 12800 TUCKAHOE CREEK PKWY
Mailing Address 2: Not reported
Mailing City,State,Zip: RICHMOND, VA 232380000
Owner Name: CARMAXAUTOSUPERSTORESWESTCOAST,LLC
Owner Address: 12800 TUCKAHOE CREEK PKWY
Owner Address 2: Not reported
Owner City,State,Zip: RICHMOND, VA 232380000
Contact Name: JOHANNA GRISCIK
Contact Address: 12800 TUCKAHOE CREEK PKWY
Contact Address 2: Not reported
City,State,Zip: RICHMOND, VA 23238

NAICS:

EPA ID: CAR000267948
Create Date: 2016-10-25 14:42:01.200
NAICS Code: 99999
NAICS Description: Not Otherwise Specified
Issued EPA ID Date: 2016-10-25 14:42:01.00300

Map ID
 Direction
 Distance
 Elevation

MAP FINDINGS

Site

Database(s)

EDR ID Number
 EPA ID Number

CARMAX #6002 (Continued)

S123079716

Inactive Date:	Not reported
Facility Name:	CARMAX #6002
Facility Address:	25560 MADISON AVE
Facility Address 2:	Not reported
Facility City:	MURRIETA
Facility County:	Not reported
Facility State:	CA
Facility Zip:	92563

D24
East
1/8-1/4
0.150 mi.
791 ft.

CAR MAX #6002
25560 MADISON AVE
MURRIETA, CA 92563
Site 2 of 4 in cluster D

RCRA-LQG 1019899675
FINDS CAR000267948
ECHO

Relative:
Higher
Actual:
1086 ft.

RCRA-LQG:		
Date Form Received by Agency:		20200228
Handler Name:	CARMAX #6002	
Handler Address:		25560 MADISON AVE
Handler City,State,Zip:		MURRIETA, CA 92563
EPA ID:		CAR000267948
Contact Name:		JOHANNA GRISCIK
Contact Address:		TUCKAHOE CREEK PKWY
Contact City,State,Zip:		RICHMOND, VA 23238
Contact Telephone:		804-747-0422 x6115
Contact Fax:		804-935-6158
Contact Email:		ENVIRONMENTAL@CARMAX.COM
Contact Title:		ENVIRONMENTAL MANAGER
EPA Region:		09
Land Type:		Private
Federal Waste Generator Description:		Large Quantity Generator
Non-Notifier:		Not reported
Biennial Report Cycle:		2019
Accessibility:		Not reported
Active Site Indicator:		Handler Activities
State District Owner:		Not reported
State District:		Not reported
Mailing Address:		12800 TUCKAHOE CREEK PKWY
Mailing City,State,Zip:		RICHMOND, VA 23238
Owner Name:		CARMAX AUTO SUPERSTORES CA LLC
Owner Type:		Private
Operator Name:		CARMAX AUTO SUPERSTORES CA LLC
Operator Type:		Private
Short-Term Generator Activity:		No
Importer Activity:		No
Mixed Waste Generator:		No
Transporter Activity:		No
Transfer Facility Activity:		No
Recycler Activity with Storage:		No
Small Quantity On-Site Burner Exemption:		No
Smelting Melting and Refining Furnace Exemption:		No
Underground Injection Control:		No
Off-Site Waste Receipt:		No
Universal Waste Indicator:		No
Universal Waste Destination Facility:		No
Federal Universal Waste:		No
Active Site Fed-Reg Treatment Storage and Disposal Facility:		Not reported

Map ID
 Direction
 Distance
 Elevation

MAP FINDINGS

Site

Database(s)

EDR ID Number
 EPA ID Number

CAR MAX #6002 (Continued)

1019899675

Active Site Converter Treatment storage and Disposal Facility:	Not reported
Active Site State-Reg Treatment Storage and Disposal Facility:	Not reported
Active Site State-Reg Handler:	---
Federal Facility Indicator:	Not reported
Hazardous Secondary Material Indicator:	N
Sub-Part K Indicator:	Not reported
Commercial TSD Indicator:	No
Treatment Storage and Disposal Type:	Not reported
2018 GPRA Permit Baseline:	Not on the Baseline
2018 GPRA Renewals Baseline:	Not on the Baseline
Permit Renewals Workload Universe:	Not reported
Permit Workload Universe:	Not reported
Permit Progress Universe:	Not reported
Post-Closure Workload Universe:	Not reported
Closure Workload Universe:	Not reported
202 GPRA Corrective Action Baseline:	No
Corrective Action Workload Universe:	No
Subject to Corrective Action Universe:	No
Non-TSDFs Where RCRA CA has Been Imposed Universe:	No
TSDFs Potentially Subject to CA Under 3004 (u)/(v) Universe:	No
TSDFs Only Subject to CA under Discretionary Auth Universe:	No
Corrective Action Priority Ranking:	No NCAPS ranking
Environmental Control Indicator:	No
Institutional Control Indicator:	No
Human Exposure Controls Indicator:	N/A
Groundwater Controls Indicator:	N/A
Operating TSDF Universe:	Not reported
Full Enforcement Universe:	Not reported
Significant Non-Complier Universe:	No
Unaddressed Significant Non-Complier Universe:	No
Addressed Significant Non-Complier Universe:	No
Significant Non-Complier With a Compliance Schedule Universe:	No
Financial Assurance Required:	Not reported
Handler Date of Last Change:	20201014
Recognized Trader-Importer:	No
Recognized Trader-Exporter:	No
Importer of Spent Lead Acid Batteries:	No
Exporter of Spent Lead Acid Batteries:	No
Recycler Activity Without Storage:	No
Manifest Broker:	No
Sub-Part P Indicator:	No

Biennial: List of Years

Year: 2019

[Click Here for Biennial Reporting System Data:](#)

Hazardous Waste Summary:

Waste Code:	D001
Waste Description:	IGNITABLE WASTE
Waste Code:	D002
Waste Description:	CORROSIVE WASTE
Waste Code:	D003
Waste Description:	REACTIVE WASTE

Map ID
Direction
Distance
Elevation

MAP FINDINGS

Site

Database(s)

EDR ID Number
EPA ID Number

CAR MAX #6002 (Continued)

1019899675

Waste Code:	D005
Waste Description:	BARIUM
Waste Code:	D007
Waste Description:	CHROMIUM
Waste Code:	D008
Waste Description:	LEAD
Waste Code:	D011
Waste Description:	SILVER
Waste Code:	D018
Waste Description:	BENZENE
Waste Code:	D028
Waste Description:	1,2-DICHLOROETHANE
Waste Code:	D035
Waste Description:	METHYL ETHYL KETONE
Waste Code:	D039
Waste Description:	TETRACHLOROETHYLENE
Waste Code:	D040
Waste Description:	TRICHLOROETHYLENE
Waste Code:	F001
Waste Description:	THE FOLLOWING SPENT HALOGENATED SOLVENTS USED IN DEGREASING: TETRACHLOROETHYLENE, TRICHLOROETHYLENE, METHYLENE CHLORIDE, 1,1,1-TRICHLOROETHANE, CARBON TETRACHLORIDE AND CHLORINATED FLUOROCARBONS; ALL SPENT SOLVENT MIXTURES/BLENDS USED IN DEGREASING CONTAINING, BEFORE USE, A TOTAL OF TEN PERCENT OR MORE (BY VOLUME) OF ONE OR MORE OF THE ABOVE HALOGENATED SOLVENTS OR THOSE SOLVENTS LISTED IN F002, F004, AND F005; AND STILL BOTTOMS FROM THE RECOVERY OF THESE SPENT SOLVENTS AND SPENT SOLVENT MIXTURES.
Waste Code:	F002
Waste Description:	THE FOLLOWING SPENT HALOGENATED SOLVENTS: TETRACHLOROETHYLENE, METHYLENE CHLORIDE, TRICHLOROETHYLENE, 1,1,1-TRICHLOROETHANE, CHLOROBENZENE, 1,1,2-TRICHLORO-1,2,2-TRIFLUOROETHANE, ORTHO-DICHLOROBENZENE, TRICHLOROFLUOROMETHANE, AND 1,1,2, TRICHLOROETHANE; ALL SPENT SOLVENT MIXTURES/BLENDS CONTAINING, BEFORE USE, A TOTAL OF TEN PERCENT OR MORE (BY VOLUME) OF ONE OR MORE OF THE ABOVE HALOGENATED SOLVENTS OR THOSE SOLVENTS LISTED IN F001, F004, AND F005; AND STILL BOTTOMS FROM THE RECOVERY OF THESE SPENT SOLVENTS AND SPENT SOLVENT MIXTURES.
Waste Code:	F003
Waste Description:	THE FOLLOWING SPENT NONHALOGENATED SOLVENTS: XYLENE, ACETONE, ETHYL ACETATE, ETHYL BENZENE, ETHYL ETHER, METHYL ISOBUTYL KETONE, N-BUTYL ALCOHOL, CYCLOHEXANONE, AND METHANOL; ALL SPENT SOLVENT MIXTURES/BLENDS CONTAINING, BEFORE USE, ONLY THE ABOVE SPENT NONHALOGENATED SOLVENTS; AND ALL SPENT SOLVENT MIXTURES/BLENDS CONTAINING, BEFORE USE, ONE OR MORE OF THE ABOVE NONHALOGENATED SOLVENTS, AND A TOTAL OF TEN PERCENT OR MORE (BY VOLUME) OF ONE OR MORE OF THOSE SOLVENTS LISTED IN F001, F002, F004, AND F005; AND STILL

Map ID
Direction
Distance
Elevation

MAP FINDINGS

Site

Database(s)

EDR ID Number
EPA ID Number

CAR MAX #6002 (Continued)

1019899675

BOTTOMS FROM THE RECOVERY OF THESE SPENT SOLVENTS AND SPENT SOLVENT MIXTURES.

Waste Code: F005
Waste Description: THE FOLLOWING SPENT NONHALOGENATED SOLVENTS: TOLUENE, METHYL ETHYL KETONE, CARBON DISULFIDE, ISOBUTANOL, PYRIDINE, BENZENE, 2-ETHOXYETHANOL, AND 2-NITROPROPANE; ALL SPENT SOLVENT MIXTURES/BLENDS CONTAINING, BEFORE USE, A TOTAL OF TEN PERCENT OR MORE (BY VOLUME) OF ONE OR MORE OF THE ABOVE NONHALOGENATED SOLVENTS OR THOSE SOLVENTS LISTED IN F001, F002, OR F004; AND STILL BOTTOMS FROM THE RECOVERY OF THESE SPENT SOLVENTS AND SPENT SOLVENT MIXTURES.

Waste Code: P042
Waste Description: 1,2-BENZENEDIOL, 4-[1-HYDROXY-2-(METHYLAMINO)ETHYL]-, (R)- (OR) EPINEPHRINE

Waste Code: U002
Waste Description: 2-PROPANONE (I) (OR) ACETONE (I)

Waste Code: U154
Waste Description: METHANOL (I) (OR) METHYL ALCOHOL (I)

Waste Code: U161
Waste Description: 4-METHYL-2-PENTANONE (I) (OR) METHYL ISOBUTYL KETONE (I) (OR) PENTANOL, 4-METHYL-

Waste Code: U220
Waste Description: BENZENE, METHYL- (OR) TOLUENE

Waste Code: U239
Waste Description: BENZENE, DIMETHYL- (I,T) (OR) XYLENE (I)

Handler - Owner Operator:

Owner/Operator Indicator: Operator
Owner/Operator Name: CARMAX AUTO SUPERSTORES CA LLC
Legal Status: Private
Date Became Current: 20161001
Date Ended Current: Not reported
Owner/Operator Address: 12800 TUCKAHOE CREEK PKWY
Owner/Operator City,State,Zip: RICHMOND, VA 23238
Owner/Operator Telephone: 804-747-0422
Owner/Operator Telephone Ext: Not reported
Owner/Operator Fax: Not reported
Owner/Operator Email: Not reported

Owner/Operator Indicator: Owner
Owner/Operator Name: CARMAX AUTO SUPERSTORES CA LLC
Legal Status: Private
Date Became Current: 20161001
Date Ended Current: Not reported
Owner/Operator Address: 12800 TUCKAHOE CREEK PKWY
Owner/Operator City,State,Zip: RICHMOND, VA 23238
Owner/Operator Telephone: 804-747-0422
Owner/Operator Telephone Ext: Not reported
Owner/Operator Fax: Not reported
Owner/Operator Email: Not reported

Map ID
Direction
Distance
Elevation

MAP FINDINGS

Site

Database(s)

EDR ID Number
EPA ID Number

CAR MAX #6002 (Continued)

1019899675

Owner/Operator Indicator: Operator
Owner/Operator Name: CARMAX AUTO SUPERSTORES CA LLC
Legal Status: Private
Date Became Current: 20161001
Date Ended Current: Not reported
Owner/Operator Address: 12800 TUCKAHOE CREEK PKWY
Owner/Operator City,State,Zip: RICHMOND, VA 23238
Owner/Operator Telephone: 804-747-0422
Owner/Operator Telephone Ext: Not reported
Owner/Operator Fax: Not reported
Owner/Operator Email: Not reported

Owner/Operator Indicator: Owner
Owner/Operator Name: CARMAX AUTO SUPERSTORES CA LLC
Legal Status: Private
Date Became Current: 20161001
Date Ended Current: Not reported
Owner/Operator Address: 12800 TUCKAHOE CREEK PKWY
Owner/Operator City,State,Zip: RICHMOND, VA 23238
Owner/Operator Telephone: 804-747-0422
Owner/Operator Telephone Ext: Not reported
Owner/Operator Fax: Not reported
Owner/Operator Email: Not reported

Historic Generators:

Receive Date: 20200228
Handler Name: CARMAX #6002
Federal Waste Generator Description: Large Quantity Generator
State District Owner: Not reported
Large Quantity Handler of Universal Waste: No
Recognized Trader Importer: No
Recognized Trader Exporter: No
Spent Lead Acid Battery Importer: No
Spent Lead Acid Battery Exporter: No
Current Record: Yes
Non Storage Recycler Activity: No
Electronic Manifest Broker: No

Receive Date: 20161017
Handler Name: CARMAX #6002
Federal Waste Generator Description: Small Quantity Generator
State District Owner: Not reported
Large Quantity Handler of Universal Waste: No
Recognized Trader Importer: No
Recognized Trader Exporter: No
Spent Lead Acid Battery Importer: No
Spent Lead Acid Battery Exporter: No
Current Record: No
Non Storage Recycler Activity: Not reported
Electronic Manifest Broker: Not reported

List of NAICS Codes and Descriptions:

NAICS Code: 441110
NAICS Description: NEW CAR DEALERS

Map ID
 Direction
 Distance
 Elevation

MAP FINDINGS

EDR ID Number
 EPA ID Number

CAR MAX #6002 (Continued)

1019899675

Facility Has Received Notices of Violations:

Violations: No Violations Found

Evaluation Action Summary:

Evaluations: No Evaluations Found

FINDS:

Registry ID: 110070119212

Click Here:

Environmental Interest/Information System:

AIR EMISSIONS CLASSIFICATION UNKNOWN
 RCRAInfo is a national information system that supports the Resource Conservation and Recovery Act (RCRA) program through the tracking of events and activities related to facilities that generate, transport, and treat, store, or dispose of hazardous waste. RCRAInfo allows RCRA program staff to track the notification, permit, compliance, and corrective action activities required under RCRA.
 HAZARDOUS WASTE BIENNIAL REPORTER

Click this hyperlink while viewing on your computer to access additional FINDS: detail in the EDR Site Report.

ECHO:

Envid: 1019899675
 Registry ID: 110070119212
 DFR URL: <http://echo.epa.gov/detailed-facility-report?fid=110070119212>
 Name: CAR MAX #6002
 Address: 25560 MADISON AVE
 City,State,Zip: MURRIETA, CA 92563

**D25
 East
 1/8-1/4
 0.150 mi.
 791 ft.**

**DENT WIZARD INTERNATIONAL
 25560 MADISON AVE
 MURRIETA, CA 92562**

**RCRA NonGen / NLR 1024864472
 CAL000433033**

Site 3 of 4 in cluster D

**Relative:
 Higher
 Actual:
 1086 ft.**

RCRA NonGen / NLR: 20180105
 Date Form Received by Agency: 20180105
 Handler Name: DENT WIZARD INTERNATIONAL
 Handler Address: 25560 MADISON AVE
 Handler City,State,Zip: MURRIETA, CA 92562
 EPA ID: CAL000433033
 Contact Name: MAX MORENO
 Contact Address: 4885 CEDAR ST
 Contact City,State,Zip: RIVERSIDE, CA 92509
 Contact Telephone: 310-722-3876
 Contact Fax: Not reported
 Contact Email: MAX.MORENO@DENTWIZARD.COM
 Contact Title: Not reported
 EPA Region: 09
 Land Type: Not reported
 Federal Waste Generator Description: Not a generator, verified
 Non-Notifier: Not reported
 Biennial Report Cycle: Not reported

Map ID
Direction
Distance
Elevation

MAP FINDINGS

Site

Database(s)

EDR ID Number
EPA ID Number

DENT WIZARD INTERNATIONAL (Continued)

1024864472

Accessibility:	Not reported
Active Site Indicator:	Handler Activities
State District Owner:	Not reported
State District:	Not reported
Mailing Address:	4710 EARTH CITY EXPRESSWAY
Mailing City, State, Zip:	BRIDGETON, MO 63044
Owner Name:	DENT WIZARD INTERNATIONAL
Owner Type:	Other
Operator Name:	MAX MORENO
Operator Type:	Other
Short-Term Generator Activity:	No
Importer Activity:	No
Mixed Waste Generator:	No
Transporter Activity:	No
Transfer Facility Activity:	No
Recycler Activity with Storage:	No
Small Quantity On-Site Burner Exemption:	No
Smelting Melting and Refining Furnace Exemption:	No
Underground Injection Control:	No
Off-Site Waste Receipt:	No
Universal Waste Indicator:	Yes
Universal Waste Destination Facility:	Yes
Federal Universal Waste:	No
Active Site Fed-Reg Treatment Storage and Disposal Facility:	Not reported
Active Site Converter Treatment storage and Disposal Facility:	Not reported
Active Site State-Reg Treatment Storage and Disposal Facility:	Not reported
Active Site State-Reg Handler:	---
Federal Facility Indicator:	Not reported
Hazardous Secondary Material Indicator:	N
Sub-Part K Indicator:	Not reported
Commercial TSD Indicator:	No
Treatment Storage and Disposal Type:	Not reported
2018 GPRA Permit Baseline:	Not on the Baseline
2018 GPRA Renewals Baseline:	Not on the Baseline
Permit Renewals Workload Universe:	Not reported
Permit Workload Universe:	Not reported
Permit Progress Universe:	Not reported
Post-Closure Workload Universe:	Not reported
Closure Workload Universe:	Not reported
202 GPRA Corrective Action Baseline:	No
Corrective Action Workload Universe:	No
Subject to Corrective Action Universe:	No
Non-TSDFs Where RCRA CA has Been Imposed Universe:	No
TSDFs Potentially Subject to CA Under 3004 (u)/(v) Universe:	No
TSDFs Only Subject to CA under Discretionary Auth Universe:	No
Corrective Action Priority Ranking:	No NCAPS ranking
Environmental Control Indicator:	No
Institutional Control Indicator:	No
Human Exposure Controls Indicator:	N/A
Groundwater Controls Indicator:	N/A
Operating TSDF Universe:	Not reported
Full Enforcement Universe:	Not reported
Significant Non-Complier Universe:	No
Unaddressed Significant Non-Complier Universe:	No
Addressed Significant Non-Complier Universe:	No
Significant Non-Complier With a Compliance Schedule Universe:	No
Financial Assurance Required:	Not reported

Map ID
Direction
Distance
Elevation

MAP FINDINGS

Site

Database(s)

EDR ID Number
EPA ID Number

DENT WIZARD INTERNATIONAL (Continued)

1024864472

Handler Date of Last Change: 20180907
Recognized Trader-Importer: No
Recognized Trader-Exporter: No
Importer of Spent Lead Acid Batteries: No
Exporter of Spent Lead Acid Batteries: No
Recycler Activity Without Storage: No
Manifest Broker: No
Sub-Part P Indicator: No

Handler - Owner Operator:

Owner/Operator Indicator: Owner
Owner/Operator Name: DENT WIZARD INTERNATIONAL
Legal Status: Other
Date Became Current: Not reported
Date Ended Current: Not reported
Owner/Operator Address: 4710 EARTH CITY EXPRESSWAY
Owner/Operator City,State,Zip: BRIDGETON, MO 63044
Owner/Operator Telephone: 314-592-1804
Owner/Operator Telephone Ext: Not reported
Owner/Operator Fax: Not reported
Owner/Operator Email: Not reported

Owner/Operator Indicator: Operator
Owner/Operator Name: MAX MORENO
Legal Status: Other
Date Became Current: Not reported
Date Ended Current: Not reported
Owner/Operator Address: 4885 CEDAR ST
Owner/Operator City,State,Zip: RIVERSIDE, CA 92509
Owner/Operator Telephone: 310-722-3876
Owner/Operator Telephone Ext: Not reported
Owner/Operator Fax: Not reported
Owner/Operator Email: Not reported

Historic Generators:

Receive Date: 20180105
Handler Name: DENT WIZARD INTERNATIONAL
Federal Waste Generator Description: Not a generator, verified
State District Owner: Not reported
Large Quantity Handler of Universal Waste: No
Recognized Trader Importer: No
Recognized Trader Exporter: No
Spent Lead Acid Battery Importer: No
Spent Lead Acid Battery Exporter: No
Current Record: Yes
Non Storage Recycler Activity: Not reported
Electronic Manifest Broker: Not reported

List of NAICS Codes and Descriptions:

NAICS Code: 811111
NAICS Description: GENERAL AUTOMOTIVE REPAIR

Facility Has Received Notices of Violations:

Violations: No Violations Found

Map ID
Direction
Distance
Elevation

MAP FINDINGS

Site

Database(s)

EDR ID Number
EPA ID Number

DENT WIZARD INTERNATIONAL (Continued)

1024864472

Evaluation Action Summary:
Evaluations:

No Evaluations Found

D26
East
1/8-1/4
0.150 mi.
791 ft.

CARMAX #6002
25560 MADISON AVE
MURRIETA, CA 92562

UST **U004263080**
N/A

Site 4 of 4 in cluster D

Relative:
Higher
Actual:
1086 ft.

RIVERSIDE CO. UST:
Name: CARMAX #6002
Address: 25560 MADISON AVE
City,State,Zip: MURRIETA, CA 92562
Region: RIVERSIDE
Total Tanks: 1

UST:

Name: CARMAX #6002 MURRIETA
Address: 25560 MADISON AVE
City,State,Zip: MURRIETA, CA 92562
Facility ID: FA0047212
Permitting Agency: Riverside County Department of Environmental Health
Latitude: 33.54853
Longitude: -117.19079

E27
North
1/8-1/4
0.205 mi.
1085 ft.

BIG 5 SPORTING GOODS #185
25274 MADISON AVE
MURRIETA, CA 92562

RCRA NonGen / NLR **1024851632**
CAL000410242

Site 1 of 6 in cluster E

Relative:
Higher
Actual:
1107 ft.

RCRA NonGen / NLR:
Date Form Received by Agency: 20150915
Handler Name: BIG 5 SPORTING GOODS #185
Handler Address: 25274 MADISON AVE
Handler City,State,Zip: MURRIETA, CA 92562
EPA ID: CAL000410242
Contact Name: ROGER TANAKA EXT 5523
Contact Address: 2525 E EL SEGUNDO BLVD
Contact City,State,Zip: EL SEGUNDO, CA 90245
Contact Telephone: 310-536-0611
Contact Fax: Not reported
Contact Email: ASHLEY.CAMPBELL@STERICYCLE.COM
Contact Title: Not reported
EPA Region: 09
Land Type: Not reported
Federal Waste Generator Description: Not a generator, verified
Non-Notifier: Not reported
Biennial Report Cycle: Not reported
Accessibility: Not reported
Active Site Indicator: Handler Activities
State District Owner: Not reported
State District: Not reported
Mailing Address: 2525 E EL SEGUNDO BLVD

Map ID
 Direction
 Distance
 Elevation

MAP FINDINGS

Site

Database(s)

EDR ID Number
 EPA ID Number

BIG 5 SPORTING GOODS #185 (Continued)

1024851632

Mailing City,State,Zip:	EL SEGUNDO, CA 90245
Owner Name:	BIG 5 CORP
Owner Type:	Other
Operator Name:	ROGER TANAKA EXT 5523
Operator Type:	Other
Short-Term Generator Activity:	No
Importer Activity:	No
Mixed Waste Generator:	No
Transporter Activity:	No
Transfer Facility Activity:	No
Recycler Activity with Storage:	No
Small Quantity On-Site Burner Exemption:	No
Smelting Melting and Refining Furnace Exemption:	No
Underground Injection Control:	No
Off-Site Waste Receipt:	No
Universal Waste Indicator:	Yes
Universal Waste Destination Facility:	Yes
Federal Universal Waste:	No
Active Site Fed-Reg Treatment Storage and Disposal Facility:	Not reported
Active Site Converter Treatment storage and Disposal Facility:	Not reported
Active Site State-Reg Treatment Storage and Disposal Facility:	Not reported
Active Site State-Reg Handler:	---
Federal Facility Indicator:	Not reported
Hazardous Secondary Material Indicator:	N
Sub-Part K Indicator:	Not reported
Commercial TSD Indicator:	No
Treatment Storage and Disposal Type:	Not reported
2018 GPRC Permit Baseline:	Not on the Baseline
2018 GPRC Renewals Baseline:	Not on the Baseline
Permit Renewals Workload Universe:	Not reported
Permit Workload Universe:	Not reported
Permit Progress Universe:	Not reported
Post-Closure Workload Universe:	Not reported
Closure Workload Universe:	Not reported
202 GPRC Corrective Action Baseline:	No
Corrective Action Workload Universe:	No
Subject to Corrective Action Universe:	No
Non-TSDs Where RCRA CA has Been Imposed Universe:	No
TSDs Potentially Subject to CA Under 3004 (u)/(v) Universe:	No
TSDs Only Subject to CA under Discretionary Auth Universe:	No
Corrective Action Priority Ranking:	No NCAPS ranking
Environmental Control Indicator:	No
Institutional Control Indicator:	No
Human Exposure Controls Indicator:	N/A
Groundwater Controls Indicator:	N/A
Operating TSD Universe:	Not reported
Full Enforcement Universe:	Not reported
Significant Non-Complier Universe:	No
Unaddressed Significant Non-Complier Universe:	No
Addressed Significant Non-Complier Universe:	No
Significant Non-Complier With a Compliance Schedule Universe:	No
Financial Assurance Required:	Not reported
Handler Date of Last Change:	20180906
Recognized Trader-Importer:	No
Recognized Trader-Exporter:	No
Importer of Spent Lead Acid Batteries:	No
Exporter of Spent Lead Acid Batteries:	No

Map ID
Direction
Distance
Elevation

MAP FINDINGS

Site

Database(s)

EDR ID Number
EPA ID Number

BIG 5 SPORTING GOODS #185 (Continued)

1024851632

Recycler Activity Without Storage: No
Manifest Broker: No
Sub-Part P Indicator: No

Handler - Owner Operator:

Owner/Operator Indicator: Operator
Owner/Operator Name: ROGER TANAKA EXT 5523
Legal Status: Other
Date Became Current: Not reported
Date Ended Current: Not reported
Owner/Operator Address: 2525 E EL SEGUNDO BLVD
Owner/Operator City,State,Zip: EL SEGUNDO, CA 90245
Owner/Operator Telephone: 310-536-0611
Owner/Operator Telephone Ext: Not reported
Owner/Operator Fax: Not reported
Owner/Operator Email: Not reported

Owner/Operator Indicator: Owner
Owner/Operator Name: BIG 5 CORP
Legal Status: Other
Date Became Current: Not reported
Date Ended Current: Not reported
Owner/Operator Address: 2525 E EL SEGUNDO BLVD
Owner/Operator City,State,Zip: EL SEGUNDO, CA 90245
Owner/Operator Telephone: 310-536-0611
Owner/Operator Telephone Ext: Not reported
Owner/Operator Fax: Not reported
Owner/Operator Email: Not reported

Historic Generators:

Receive Date: 20150915
Handler Name: BIG 5 SPORTING GOODS #185
Federal Waste Generator Description: Not a generator, verified
State District Owner: Not reported
Large Quantity Handler of Universal Waste: No
Recognized Trader Importer: No
Recognized Trader Exporter: No
Spent Lead Acid Battery Importer: No
Spent Lead Acid Battery Exporter: No
Current Record: Yes
Non Storage Recycler Activity: Not reported
Electronic Manifest Broker: Not reported

List of NAICS Codes and Descriptions:

NAICS Code: 45111
NAICS Description: SPORTING GOODS STORES

Facility Has Received Notices of Violations:

Violations: No Violations Found

Evaluation Action Summary:

Evaluations: No Evaluations Found

Map ID
 Direction
 Distance
 Elevation

MAP FINDINGS

Site

Database(s)

EDR ID Number
 EPA ID Number

E28
North
1/8-1/4
0.205 mi.
1085 ft.

BIG 5 SPORTING GOODS #185
25274 MADISON AVE
MURRIETA, CA 92562

Site 2 of 6 in cluster E

CERS HAZ WASTE
HAZNET
CERS
HWTS

S121019695
N/A

Relative:
Higher

Actual:
1107 ft.

CERS HAZ WASTE:
 Name: BIG 5 SPORTING GOODS #185
 Address: 25274 MADISON AVE
 City,State,Zip: MURRIETA, CA 92562
 Site ID: 360763
 CERS ID: 10650067
 CERS Description: Hazardous Waste Generator

HAZNET:
 Name: BIG 5 SPORTING GOODS #185
 Address: 25274 MADISON AVE
 Address 2: Not reported
 City,State,Zip: MURRIETA, CA 90245
 Contact: ROGER TANAKA EXT 5523
 Telephone: 3105360611
 Mailing Name: Not reported
 Mailing Address: 2525 E EL SEGUNDO BLVD

Year: 2019
 Gepaid: CAL000410242
 TSD EPA ID: CAD008364432
 CA Waste Code: 181 - Other inorganic solid waste
 Disposal Method: H141 - Storage, Bulking, And/Or Transfer Off Site--No Treatment/Reovery (H010-H129) Or (H131-H135)
 Tons: 0.00800

Year: 2019
 Gepaid: CAL000410242
 TSD EPA ID: NVD980895338
 CA Waste Code: 331 - Off-specification, aged or surplus organics
 Disposal Method: H141 - Storage, Bulking, And/Or Transfer Off Site--No Treatment/Reovery (H010-H129) Or (H131-H135)
 Tons: 0.00050

Year: 2019
 Gepaid: CAL000410242
 TSD EPA ID: CAD008364432
 CA Waste Code: 331 - Off-specification, aged or surplus organics
 Disposal Method: H141 - Storage, Bulking, And/Or Transfer Off Site--No Treatment/Reovery (H010-H129) Or (H131-H135)
 Tons: 0.00100

Year: 2017
 Gepaid: CAL000410242
 TSD EPA ID: NVD980895338
 CA Waste Code: 141 - Off-specification, aged or surplus inorganics
 Disposal Method: H141 - Storage, Bulking, And/Or Transfer Off Site--No Treatment/Reovery (H010-H129) Or (H131-H135)
 Tons: 0.0005

Year: 2017
 Gepaid: CAL000410242
 TSD EPA ID: CAD008364432

Map ID
 Direction
 Distance
 Elevation

MAP FINDINGS

Site

Database(s)

EDR ID Number
 EPA ID Number

BIG 5 SPORTING GOODS #185 (Continued)

S121019695

CA Waste Code:	181 - Other inorganic solid waste
Disposal Method:	H141 - Storage, Bulking, And/Or Transfer Off Site--No Treatment/Reovery (H010-H129) Or (H131-H135)
Tons:	0.005
Year:	2017
Gepaid:	CAL000410242
TSD EPA ID:	CAD008364432
CA Waste Code:	331 - Off-specification, aged or surplus organics
Disposal Method:	H141 - Storage, Bulking, And/Or Transfer Off Site--No Treatment/Reovery (H010-H129) Or (H131-H135)
Tons:	0.0005
Year:	2017
Gepaid:	CAL000410242
TSD EPA ID:	CAD980884183
CA Waste Code:	352 - Other organic solids
Disposal Method:	H141 - Storage, Bulking, And/Or Transfer Off Site--No Treatment/Reovery (H010-H129) Or (H131-H135)
Tons:	0.003
Year:	2016
Gepaid:	CAL000410242
TSD EPA ID:	CAD008364432
CA Waste Code:	181 - Other inorganic solid waste
Disposal Method:	H141 - Storage, Bulking, And/Or Transfer Off Site--No Treatment/Reovery (H010-H129) Or (H131-H135)
Tons:	0.007

Additional Info:

Year:	2017
Gen EPA ID:	CAL000410242
Shipment Date:	20170421
Creation Date:	6/27/2018 18:30:27
Receipt Date:	20170517
Manifest ID:	009348882FLE
Trans EPA ID:	MNS000110924
Trans Name:	STERICYCLE SPECIALTY WASTE SOLUTIONS INC
Trans 2 EPA ID:	NED986382133
Trans 2 Name:	SST
TSD EPA ID:	CAD980884183
Trans Name:	GENERAL ENVIRONMENTAL MGT LLC
TSD EPA Alt ID:	Not reported
TSD EPA Alt Name:	Not reported
Waste Code Description:	352 - Other organic solids
RCRA Code:	D008
Meth Code:	H141 - Storage, Bulking, And/Or Transfer Off Site--No Treatment/Reovery (H010-H129) Or (H131-H135)
Quantity Tons:	0.003
Waste Quantity:	6
Quantity Unit:	P
Additional Code 1:	D005
Additional Code 2:	D003
Additional Code 3:	D001
Additional Code 4:	Not reported

Map ID
Direction
Distance
Elevation

MAP FINDINGS

Site

Database(s)

EDR ID Number
EPA ID Number

BIG 5 SPORTING GOODS #185 (Continued)

S121019695

Additional Code 5:	Not reported
Shipment Date:	20170421
Creation Date:	5/9/2018 18:32:07
Receipt Date:	20170426
Manifest ID:	009348883FLE
Trans EPA ID:	MNS000110924
Trans Name:	STERICYCLE SPECIALTY WASTE SOLUTIONS INC
Trans 2 EPA ID:	CAR000217000
Trans 2 Name:	LA CHIQUITA TRUCKING
TSDf EPA ID:	CAD008364432
Trans Name:	RHO CHEM LLC
TSDf Alt EPA ID:	Not reported
TSDf Alt Name:	Not reported
Waste Code Description:	331 - Off-specification, aged, or surplus organics
RCRA Code:	D035
Meth Code:	H141 - Storage, Bulking, And/Or Transfer Off Site--No Treatment/Reovery (H010-H129) Or (H131-H135)
Quantity Tons:	0.0005
Waste Quantity:	1
Quantity Unit:	P
Additional Code 1:	D001
Additional Code 2:	Not reported
Additional Code 3:	Not reported
Additional Code 4:	Not reported
Additional Code 5:	Not reported
Shipment Date:	20170421
Creation Date:	5/12/2018 18:32:34
Receipt Date:	20170509
Manifest ID:	009348884FLE
Trans EPA ID:	MNS000110924
Trans Name:	STERICYCLE SPECIALTY WASTE SOLUTIONS INC
Trans 2 EPA ID:	NED986382133
Trans 2 Name:	SST
TSDf EPA ID:	NVD980895338
Trans Name:	21ST CENTURY EMN LLC
TSDf Alt EPA ID:	Not reported
TSDf Alt Name:	Not reported
Waste Code Description:	141 - Off-specification, aged, or surplus inorganics
RCRA Code:	Not reported
Meth Code:	H141 - Storage, Bulking, And/Or Transfer Off Site--No Treatment/Reovery (H010-H129) Or (H131-H135)
Quantity Tons:	0.0005
Waste Quantity:	1
Quantity Unit:	P
Additional Code 1:	Not reported
Additional Code 2:	Not reported
Additional Code 3:	Not reported
Additional Code 4:	Not reported
Additional Code 5:	Not reported
Shipment Date:	20170421
Creation Date:	5/9/2018 18:32:07
Receipt Date:	20170426
Manifest ID:	009348883FLE
Trans EPA ID:	MNS000110924

Map ID
Direction
Distance
Elevation

MAP FINDINGS

Site

Database(s)

EDR ID Number
EPA ID Number

BIG 5 SPORTING GOODS #185 (Continued)

S121019695

Trans Name: STERICYCLE SPECIALTY WASTE SOLUTIONS INC
Trans 2 EPA ID: CAR000217000
Trans 2 Name: LA CHIQUITA TRUCKING
TSDf EPA ID: CAD008364432
Trans Name: RHO CHEM LLC
TSDf Alt EPA ID: Not reported
TSDf Alt Name: Not reported
Waste Code Description: 181 - Other inorganic solid waste Organics
RCRA Code: Not reported
Meth Code: H141 - Storage, Bulking, And/Or Transfer Off Site--No Treatment/Reovery (H010-H129) Or (H131-H135)

Quantity Tons: 0.0045
Waste Quantity: 9
Quantity Unit: P
Additional Code 1: Not reported
Additional Code 2: Not reported
Additional Code 3: Not reported
Additional Code 4: Not reported
Additional Code 5: Not reported

Shipment Date: 20170421
Creation Date: 5/9/2018 18:32:07
Receipt Date: 20170426
Manifest ID: 009348883FLE
Trans EPA ID: MNS000110924
Trans Name: STERICYCLE SPECIALTY WASTE SOLUTIONS INC
Trans 2 EPA ID: CAR000217000
Trans 2 Name: LA CHIQUITA TRUCKING
TSDf EPA ID: CAD008364432
Trans Name: RHO CHEM LLC
TSDf Alt EPA ID: Not reported
TSDf Alt Name: Not reported
Waste Code Description: 181 - Other inorganic solid waste Organics
RCRA Code: Not reported
Meth Code: H141 - Storage, Bulking, And/Or Transfer Off Site--No Treatment/Reovery (H010-H129) Or (H131-H135)

Quantity Tons: 0.0005
Waste Quantity: 1
Quantity Unit: P
Additional Code 1: Not reported
Additional Code 2: Not reported
Additional Code 3: Not reported
Additional Code 4: Not reported
Additional Code 5: Not reported

CERS:

Name: BIG 5 SPORTING GOODS #185
Address: 25274 MADISON AVE
City,State,Zip: MURRIETA, CA 92562
Site ID: 360763
CERS ID: 10650067
CERS Description: Chemical Storage Facilities

Evaluation:

Eval General Type: Compliance Evaluation Inspection
Eval Date: 11-09-2015
Violations Found: No

Map ID
Direction
Distance
Elevation

MAP FINDINGS

Site

Database(s)

EDR ID Number
EPA ID Number

BIG 5 SPORTING GOODS #185 (Continued)

S121019695

Eval Type: Routine done by local agency
Eval Notes: Big 5
Eval Division: Riverside County Department of Env Health
Eval Program: HW
Eval Source: CERS

Eval General Type: Compliance Evaluation Inspection
Eval Date: 08-29-2018
Violations Found: No
Eval Type: Routine done by local agency
Eval Notes: Not reported
Eval Division: Riverside County Department of Env Health
Eval Program: HW
Eval Source: CERS

Coordinates:
Site ID: 360763
Facility Name: BIG 5 SPORTING GOODS #185
Env Int Type Code: HWG
Program ID: 10650067
Coord Name: Not reported
Ref Point Type Desc: Center of a facility or station.
Latitude: 33.555290
Longitude: -117.196420

Affiliation:
Affiliation Type Desc: CUPA District
Entity Name: Riverside Cnty Env Health
Entity Title: Not reported
Affiliation Address: 4065 County Circle Drive, Room 104
Affiliation City: Riverside
Affiliation State: CA
Affiliation Country: Not reported
Affiliation Zip: 92503
Affiliation Phone: (951) 358-5055

Affiliation Type Desc: Identification Signer
Entity Name: Ashley Campbell
Entity Title: ENVIRONMENTAL COMPLIANCE SPECIALIST
Affiliation Address: Not reported
Affiliation City: Not reported
Affiliation State: Not reported
Affiliation Country: Not reported
Affiliation Zip: Not reported
Affiliation Phone: Not reported

Affiliation Type Desc: Operator
Entity Name: BIG 5 SPORTING GOODS #185
Entity Title: Not reported
Affiliation Address: Not reported
Affiliation City: Not reported
Affiliation State: Not reported
Affiliation Country: Not reported
Affiliation Zip: Not reported
Affiliation Phone: (951) 698-8345

Map ID
Direction
Distance
Elevation

MAP FINDINGS

Site

Database(s)

EDR ID Number
EPA ID Number

BIG 5 SPORTING GOODS #185 (Continued)

S121019695

Affiliation Type Desc: Parent Corporation
Entity Name: BIG 5 SPORTING GOODS
Entity Title: Not reported
Affiliation Address: Not reported
Affiliation City: Not reported
Affiliation State: Not reported
Affiliation Country: Not reported
Affiliation Zip: Not reported
Affiliation Phone: Not reported

Affiliation Type Desc: Legal Owner
Entity Name: BIG 5 SPORTING GOODS CORPORATION
Entity Title: Not reported
Affiliation Address: 2525 E. EL SEGUNDO BLVD
Affiliation City: EL SEGUNDO
Affiliation State: CA
Affiliation Country: United States
Affiliation Zip: 90245
Affiliation Phone: (310) 350-2413

Affiliation Type Desc: Document Preparer
Entity Name: ASHLEY CAMPBELL
Entity Title: Not reported
Affiliation Address: Not reported
Affiliation City: Not reported
Affiliation State: Not reported
Affiliation Country: Not reported
Affiliation Zip: Not reported
Affiliation Phone: Not reported

Affiliation Type Desc: Facility Mailing Address
Entity Name: Mailing Address
Entity Title: Not reported
Affiliation Address: 2525 E. EL SEGUNDO BLVD
Affiliation City: EL SEGUNDO
Affiliation State: CA
Affiliation Country: Not reported
Affiliation Zip: 90245
Affiliation Phone: Not reported

HWTS:

Name: BIG 5 SPORTING GOODS #185
Address: 25274 MADISON AVE
Address 2: Not reported
City,State,Zip: MURRIETA, CA 92562
EPA ID: CAL000410242
Inactive Date: Not reported
Create Date: 09/15/2015
Last Act Date: 11/02/2020
Mailing Name: Not reported
Mailing Address: 2525 E EL SEGUNDO BLVD
Mailing Address 2: Not reported
Mailing City,State,Zip: EL SEGUNDO, CA 90245
Owner Name: BIG 5 CORP
Owner Address: 2525 E EL SEGUNDO BLVD
Owner Address 2: Not reported

Map ID
Direction
Distance
Elevation

MAP FINDINGS

Site

Database(s)

EDR ID Number
EPA ID Number

BIG 5 SPORTING GOODS #185 (Continued)

S121019695

Owner City,State,Zip: EL SEGUNDO, CA 90245
Contact Name: ROGER TANAKA EXT 5523
Contact Address: 2525 E EL SEGUNDO BLVD
Contact Address 2: Not reported
City,State,Zip: EL SEGUNDO, CA 90245
NAICS:
EPA ID: CAL000410242
Create Date: 2015-09-15 10:00:27.613
NAICS Code: 45111
NAICS Description: Sporting Goods Stores
Issued EPA ID Date: 2015-09-15 10:00:27.61000
Inactive Date: Not reported
Facility Name: BIG 5 SPORTING GOODS #185
Facility Address: 25274 MADISON AVE
Facility Address 2: Not reported
Facility City: MURRIETA
Facility County: Not reported
Facility State: CA
Facility Zip: 92562

E29
North
1/8-1/4
0.209 mi.
1106 ft.

99 CENTS ONLY STORES
25270 MADISON AVE
MURRIETA, CA 92562

RCRA NonGen / NLR 1024832131
CAL000369815

Site 3 of 6 in cluster E

Relative:
Higher
Actual:
1107 ft.

RCRA NonGen / NLR:
Date Form Received by Agency: 20111206
Handler Name: 99 CENTS ONLY STORES
Handler Address: 25270 MADISON AVE
Handler City,State,Zip: MURRIETA, CA 92562-8912
EPA ID: CAL000369815
Contact Name: EDGAR FLORES
Contact Address: 4000 UNION PACIFIC AVE
Contact City,State,Zip: COMMERCE, CA 90023
Contact Telephone: 323-919-3290
Contact Fax: 323-729-3455
Contact Email: EDGAR.FLORES@99ONLY.COM
Contact Title: Not reported
EPA Region: 09
Land Type: Not reported
Federal Waste Generator Description: Not a generator, verified
Non-Notifier: Not reported
Biennial Report Cycle: Not reported
Accessibility: Not reported
Active Site Indicator: Handler Activities
State District Owner: Not reported
State District: Not reported
Mailing Address: 4000 UNION PACIFIC AVENUE
Mailing City,State,Zip: COMMERCE, CA 90023
Owner Name: 99 CENTS ONLY STORES
Owner Type: Other
Operator Name: EDGAR FLORES
Operator Type: Other
Short-Term Generator Activity: No
Importer Activity: No

Map ID
 Direction
 Distance
 Elevation

MAP FINDINGS

Site

Database(s)

EDR ID Number
 EPA ID Number

99 CENTS ONLY STORES (Continued)

1024832131

Mixed Waste Generator:	No
Transporter Activity:	No
Transfer Facility Activity:	No
Recycler Activity with Storage:	No
Small Quantity On-Site Burner Exemption:	No
Smelting Melting and Refining Furnace Exemption:	No
Underground Injection Control:	No
Off-Site Waste Receipt:	No
Universal Waste Indicator:	Yes
Universal Waste Destination Facility:	Yes
Federal Universal Waste:	No
Active Site Fed-Reg Treatment Storage and Disposal Facility:	Not reported
Active Site Converter Treatment storage and Disposal Facility:	Not reported
Active Site State-Reg Treatment Storage and Disposal Facility:	Not reported
Active Site State-Reg Handler:	---
Federal Facility Indicator:	Not reported
Hazardous Secondary Material Indicator:	N
Sub-Part K Indicator:	Not reported
Commercial TSD Indicator:	No
Treatment Storage and Disposal Type:	Not reported
2018 GPRA Permit Baseline:	Not on the Baseline
2018 GPRA Renewals Baseline:	Not on the Baseline
Permit Renewals Workload Universe:	Not reported
Permit Workload Universe:	Not reported
Permit Progress Universe:	Not reported
Post-Closure Workload Universe:	Not reported
Closure Workload Universe:	Not reported
202 GPRA Corrective Action Baseline:	No
Corrective Action Workload Universe:	No
Subject to Corrective Action Universe:	No
Non-TSDFs Where RCRA CA has Been Imposed Universe:	No
TSDFs Potentially Subject to CA Under 3004 (u)/(v) Universe:	No
TSDFs Only Subject to CA under Discretionary Auth Universe:	No
Corrective Action Priority Ranking:	No NCAPS ranking
Environmental Control Indicator:	No
Institutional Control Indicator:	No
Human Exposure Controls Indicator:	N/A
Groundwater Controls Indicator:	N/A
Operating TSDF Universe:	Not reported
Full Enforcement Universe:	Not reported
Significant Non-Complier Universe:	No
Unaddressed Significant Non-Complier Universe:	No
Addressed Significant Non-Complier Universe:	No
Significant Non-Complier With a Compliance Schedule Universe:	No
Financial Assurance Required:	Not reported
Handler Date of Last Change:	20180906
Recognized Trader-Importer:	No
Recognized Trader-Exporter:	No
Importer of Spent Lead Acid Batteries:	No
Exporter of Spent Lead Acid Batteries:	No
Recycler Activity Without Storage:	No
Manifest Broker:	No
Sub-Part P Indicator:	No

Handler - Owner Operator:

Owner/Operator Indicator: Owner

Map ID
Direction
Distance
Elevation

MAP FINDINGS

Site

Database(s)

EDR ID Number
EPA ID Number

99 CENTS ONLY STORES (Continued)

1024832131

Owner/Operator Name: 99 CENTS ONLY STORES
Legal Status: Other
Date Became Current: Not reported
Date Ended Current: Not reported
Owner/Operator Address: 4000 UNION PACIFIC AVENUE
Owner/Operator City,State,Zip: COMMERCE, CA 90023
Owner/Operator Telephone: 323-980-8145
Owner/Operator Telephone Ext: Not reported
Owner/Operator Fax: Not reported
Owner/Operator Email: Not reported

Owner/Operator Indicator: Operator
Owner/Operator Name: EDGAR FLORES
Legal Status: Other
Date Became Current: Not reported
Date Ended Current: Not reported
Owner/Operator Address: 4000 UNION PACIFIC AVE
Owner/Operator City,State,Zip: COMMERCE, CA 90023
Owner/Operator Telephone: 323-919-3290
Owner/Operator Telephone Ext: Not reported
Owner/Operator Fax: Not reported
Owner/Operator Email: Not reported

Historic Generators:

Receive Date: 20111206
Handler Name: 99 CENTS ONLY STORES
Federal Waste Generator Description: Not a generator, verified
State District Owner: Not reported
Large Quantity Handler of Universal Waste: No
Recognized Trader Importer: No
Recognized Trader Exporter: No
Spent Lead Acid Battery Importer: No
Spent Lead Acid Battery Exporter: No
Current Record: Yes
Non Storage Recycler Activity: Not reported
Electronic Manifest Broker: Not reported

List of NAICS Codes and Descriptions:

NAICS Code: 45299
NAICS Description: ALL OTHER GENERAL MERCHANDISE STORES

Facility Has Received Notices of Violations:

Violations: No Violations Found

Evaluation Action Summary:

Evaluations: No Evaluations Found

MAP FINDINGS

Map ID
 Direction
 Distance
 Elevation

Site

Database(s)

EDR ID Number
 EPA ID Number

E30
North
1/8-1/4
0.209 mi.
1106 ft.

99 CENTS ONLY STORES
25270 MADISON AVE
MURRIETA, CA 92562

Site 4 of 6 in cluster E

CERS HAZ WASTE
HAZNET
CERS
HWTS

S113800629
N/A

Relative:
Higher

Actual:
1107 ft.

CERS HAZ WASTE:
 Name: 99 CENTS ONLY STORES #127
 Address: 25270 MADISON AVE
 City,State,Zip: MURRIETA, CA 92562
 Site ID: 1750
 CERS ID: 10330087
 CERS Description: Hazardous Waste Generator

HAZNET:

Name: 99 CENTS ONLY STORES
 Address: 25270 MADISON AVE
 Address 2: Not reported
 City,State,Zip: MURRIETA, CA 90023
 Contact: EDGAR FLORES
 Telephone: 3239193290
 Mailing Name: Not reported
 Mailing Address: 4000 UNION PACIFIC AVENUE

Year: 2019
 Gepaid: CAL000369815
 TSD EPA ID: NVD980895338
 CA Waste Code: 331 - Off-specification, aged or surplus organics
 Disposal Method: H141 - Storage, Bulking, And/Or Transfer Off Site--No Treatment/Reovery (H010-H129) Or (H131-H135)
 Tons: 0.00800

Year: 2019
 Gepaid: CAL000369815
 TSD EPA ID: NVD980895338
 CA Waste Code: 214 - Unspecified solvent mixture
 Disposal Method: H141 - Storage, Bulking, And/Or Transfer Off Site--No Treatment/Reovery (H010-H129) Or (H131-H135)
 Tons: 0.01750

Year: 2019
 Gepaid: CAL000369815
 TSD EPA ID: AZR000515924
 CA Waste Code: 331 - Off-specification, aged or surplus organics
 Disposal Method: H141 - Storage, Bulking, And/Or Transfer Off Site--No Treatment/Reovery (H010-H129) Or (H131-H135)
 Tons: 0.08650

Year: 2019
 Gepaid: CAL000369815
 TSD EPA ID: CAD008364432
 CA Waste Code: 331 - Off-specification, aged or surplus organics
 Disposal Method: H141 - Storage, Bulking, And/Or Transfer Off Site--No Treatment/Reovery (H010-H129) Or (H131-H135)
 Tons: 0.00250

Year: 2019
 Gepaid: CAL000369815
 TSD EPA ID: CAD008364432

Map ID
Direction
Distance
Elevation

MAP FINDINGS

Site

Database(s)

EDR ID Number
EPA ID Number

99 CENTS ONLY STORES (Continued)

S113800629

CA Waste Code: 122 - Alkaline solution without metals pH >= 12.5
Disposal Method: H141 - Storage, Bulking, And/Or Transfer Off Site--No Treatment/Reovery (H010-H129) Or (H131-H135)
Tons: 0.08600

Year: 2018
Gepaid: CAL000369815
TSD EPA ID: CAD008364432
CA Waste Code: 181 - Other inorganic solid waste
Disposal Method: H141 - Storage, Bulking, And/Or Transfer Off Site--No Treatment/Reovery (H010-H129) Or (H131-H135)
Tons: 0.00200

Year: 2018
Gepaid: CAL000369815
TSD EPA ID: AZR000515924
CA Waste Code: 331 - Off-specification, aged or surplus organics
Disposal Method: H141 - Storage, Bulking, And/Or Transfer Off Site--No Treatment/Reovery (H010-H129) Or (H131-H135)
Tons: 0.09600

Year: 2018
Gepaid: CAL000369815
TSD EPA ID: CAD008364432
CA Waste Code: 122 - Alkaline solution without metals pH >= 12.5
Disposal Method: H141 - Storage, Bulking, And/Or Transfer Off Site--No Treatment/Reovery (H010-H129) Or (H131-H135)
Tons: 0.00150

Year: 2018
Gepaid: CAL000369815
TSD EPA ID: NVD980895338
CA Waste Code: 331 - Off-specification, aged or surplus organics
Disposal Method: H141 - Storage, Bulking, And/Or Transfer Off Site--No Treatment/Reovery (H010-H129) Or (H131-H135)
Tons: 0.01400

Year: 2018
Gepaid: CAL000369815
TSD EPA ID: NVD980895338
CA Waste Code: 214 - Unspecified solvent mixture
Disposal Method: H141 - Storage, Bulking, And/Or Transfer Off Site--No Treatment/Reovery (H010-H129) Or (H131-H135)
Tons: 0.04950

[Click this hyperlink](#) while viewing on your computer to access 30 additional CA HAZNET: record(s) in the EDR Site Report.

Additional Info:

Year: 2012
Gen EPA ID: CAL000369815

Shipment Date: 20121213
Creation Date: 3/1/2013 22:15:08
Receipt Date: 20121220
Manifest ID: 010951132JJK

Map ID
Direction
Distance
Elevation

MAP FINDINGS

Site

Database(s)

EDR ID Number
EPA ID Number

99 CENTS ONLY STORES (Continued)

S113800629

Trans EPA ID: CAR000188201
Trans Name: ENVIRONMENTAL RECOVERY SERVICES INC
Trans 2 EPA ID: Not reported
Trans 2 Name: Not reported
TSDf EPA ID: CAD028409019
Trans Name: CROSBY & OVERTON
TSDf Alt EPA ID: Not reported
TSDf Alt Name: Not reported
Waste Code Description: 331 - Off-specification, aged, or surplus organics
RCRA Code: D001
Meth Code: H141 - Storage, Bulking, And/Or Transfer Off Site--No Treatment/Reovery (H010-H129) Or (H131-H135)
Quantity Tons: 0.0125
Waste Quantity: 25
Quantity Unit: P
Additional Code 1: Not reported
Additional Code 2: Not reported
Additional Code 3: Not reported
Additional Code 4: Not reported
Additional Code 5: Not reported
Shipment Date: 20121213
Creation Date: 3/1/2013 22:15:08
Receipt Date: 20121220
Manifest ID: 010951132JJK
Trans EPA ID: CAR000188201
Trans Name: ENVIRONMENTAL RECOVERY SERVICES INC
Trans 2 EPA ID: Not reported
Trans 2 Name: Not reported
TSDf EPA ID: CAD028409019
Trans Name: CROSBY & OVERTON
TSDf Alt EPA ID: Not reported
TSDf Alt Name: Not reported
Waste Code Description: 352 - Other organic solids
RCRA Code: F003
Meth Code: H141 - Storage, Bulking, And/Or Transfer Off Site--No Treatment/Reovery (H010-H129) Or (H131-H135)
Quantity Tons: 0.0025
Waste Quantity: 5
Quantity Unit: P
Additional Code 1: D001
Additional Code 2: Not reported
Additional Code 3: Not reported
Additional Code 4: Not reported
Additional Code 5: Not reported
Shipment Date: 20121213
Creation Date: 3/1/2013 22:15:08
Receipt Date: 20121220
Manifest ID: 010951132JJK
Trans EPA ID: CAR000188201
Trans Name: ENVIRONMENTAL RECOVERY SERVICES INC
Trans 2 EPA ID: Not reported
Trans 2 Name: Not reported
TSDf EPA ID: CAD028409019
Trans Name: CROSBY & OVERTON
TSDf Alt EPA ID: Not reported

Map ID
Direction
Distance
Elevation

MAP FINDINGS

Site

Database(s)

EDR ID Number
EPA ID Number

99 CENTS ONLY STORES (Continued)

S113800629

TSDF Alt Name: Not reported
Waste Code Description: 352 - Other organic solids
RCRA Code: Not reported
Meth Code: H141 - Storage, Bulking, And/Or Transfer Off Site--No Treatment/Reovery (H010-H129) Or (H131-H135)

Quantity Tons: 0.005
Waste Quantity: 10
Quantity Unit: P
Additional Code 1: Not reported
Additional Code 2: Not reported
Additional Code 3: Not reported
Additional Code 4: Not reported
Additional Code 5: Not reported

Shipment Date: 20121213
Creation Date: Not reported
Receipt Date: Not reported
Manifest ID: 010951132JJK
Trans EPA ID: CAR000188201
Trans Name: ENVIRONMENTAL RECOVERY SERVICES INC
Trans 2 EPA ID: Not reported
Trans 2 Name: Not reported
TSDF EPA ID: CAD028409019
Trans Name: CROSBY & OVERTON
TSDF Alt EPA ID: Not reported
TSDF Alt Name: Not reported
Waste Code Description: 181 - Other inorganic solid waste Organics
RCRA Code: Not reported
Meth Code: H141 - Storage, Bulking, And/Or Transfer Off Site--No Treatment/Reovery (H010-H129) Or (H131-H135)

Quantity Tons: 0.0075
Waste Quantity: 15
Quantity Unit: P
Additional Code 1: Not reported
Additional Code 2: Not reported
Additional Code 3: Not reported
Additional Code 4: Not reported
Additional Code 5: Not reported

Shipment Date: 20120622
Creation Date: 10/3/2012 22:15:14
Receipt Date: 20120628
Manifest ID: 010228758JJK
Trans EPA ID: CAR000188201
Trans Name: ENVIRONMENTAL RECOVERY SERVICES INC
Trans 2 EPA ID: Not reported
Trans 2 Name: Not reported
TSDF EPA ID: CAD028409019
Trans Name: CROSBY & OVERTON
TSDF Alt EPA ID: Not reported
TSDF Alt Name: Not reported
Waste Code Description: 331 - Off-specification, aged, or surplus organics
RCRA Code: D001
Meth Code: H141 - Storage, Bulking, And/Or Transfer Off Site--No Treatment/Reovery (H010-H129) Or (H131-H135)

Quantity Tons: 0.01
Waste Quantity: 20

Map ID
Direction
Distance
Elevation

MAP FINDINGS

Site

Database(s)

EDR ID Number
EPA ID Number

99 CENTS ONLY STORES (Continued)

S113800629

Quantity Unit:	P
Additional Code 1:	Not reported
Additional Code 2:	Not reported
Additional Code 3:	Not reported
Additional Code 4:	Not reported
Additional Code 5:	Not reported
Shipment Date:	20120622
Creation Date:	10/3/2012 22:15:14
Receipt Date:	20120628
Manifest ID:	010228758JJK
Trans EPA ID:	CAR000188201
Trans Name:	ENVIRONMENTAL RECOVERY SERVICES INC
Trans 2 EPA ID:	Not reported
Trans 2 Name:	Not reported
TSDf EPA ID:	CAD028409019
Trans Name:	CROSBY & OVERTON
TSDf Alt EPA ID:	Not reported
TSDf Alt Name:	Not reported
Waste Code Description:	352 - Other organic solids
RCRA Code:	F003
Meth Code:	H141 - Storage, Bulking, And/Or Transfer Off Site--No Treatment/Reovery (H010-H129) Or (H131-H135)
Quantity Tons:	0.01
Waste Quantity:	20
Quantity Unit:	P
Additional Code 1:	D001
Additional Code 2:	Not reported
Additional Code 3:	Not reported
Additional Code 4:	Not reported
Additional Code 5:	Not reported
Shipment Date:	20120622
Creation Date:	10/3/2012 22:15:14
Receipt Date:	20120628
Manifest ID:	010228758JJK
Trans EPA ID:	CAR000188201
Trans Name:	ENVIRONMENTAL RECOVERY SERVICES INC
Trans 2 EPA ID:	Not reported
Trans 2 Name:	Not reported
TSDf EPA ID:	CAD028409019
Trans Name:	CROSBY & OVERTON
TSDf Alt EPA ID:	Not reported
TSDf Alt Name:	Not reported
Waste Code Description:	352 - Other organic solids
RCRA Code:	Not reported
Meth Code:	H141 - Storage, Bulking, And/Or Transfer Off Site--No Treatment/Reovery (H010-H129) Or (H131-H135)
Quantity Tons:	0.005
Waste Quantity:	10
Quantity Unit:	P
Additional Code 1:	Not reported
Additional Code 2:	Not reported
Additional Code 3:	Not reported
Additional Code 4:	Not reported
Additional Code 5:	Not reported

Map ID
Direction
Distance
Elevation

MAP FINDINGS

Site

Database(s)

EDR ID Number
EPA ID Number

99 CENTS ONLY STORES (Continued)

S113800629

Shipment Date: 20120622
Creation Date: 10/3/2012 22:15:14
Receipt Date: 20120628
Manifest ID: 010228758JJK
Trans EPA ID: CAR000188201
Trans Name: ENVIRONMENTAL RECOVERY SERVICES INC
Trans 2 EPA ID: Not reported
Trans 2 Name: Not reported
TSDf EPA ID: CAD028409019
Trans Name: CROSBY & OVERTON
TSDf Alt EPA ID: Not reported
TSDf Alt Name: Not reported
Waste Code Description: 181 - Other inorganic solid waste Organics
RCRA Code: Not reported
Meth Code: H141 - Storage, Bulking, And/Or Transfer Off Site--No Treatment/Reovery (H010-H129) Or (H131-H135)

Quantity Tons: 0.01
Waste Quantity: 20
Quantity Unit: P
Additional Code 1: Not reported
Additional Code 2: Not reported
Additional Code 3: Not reported
Additional Code 4: Not reported
Additional Code 5: Not reported

Additional Info:

Year: 2016
Gen EPA ID: CAL000369815

Shipment Date: 20151223
Creation Date: 4/7/2016 22:15:27
Receipt Date: 20160104
Manifest ID: 008634272FLE
Trans EPA ID: MNS000110924
Trans Name: STERICYCLE SPECIALTY WASTE SOLUTIONS INC
Trans 2 EPA ID: CAD983649880
Trans 2 Name: PSC ENVIRONMENTAL SERVICES LP
TSDf EPA ID: CAD008364432
Trans Name: RHO CHEM LLC
TSDf Alt EPA ID: Not reported
TSDf Alt Name: Not reported
Waste Code Description: 214 - Unspecified solvent mixture
RCRA Code: D001
Meth Code: H141 - Storage, Bulking, And/Or Transfer Off Site--No Treatment/Reovery (H010-H129) Or (H131-H135)

Quantity Tons: 0.0155
Waste Quantity: 31
Quantity Unit: P
Additional Code 1: Not reported
Additional Code 2: Not reported
Additional Code 3: Not reported
Additional Code 4: Not reported
Additional Code 5: Not reported

Shipment Date: 20151223
Creation Date: 4/7/2016 22:15:27
Receipt Date: 20160104

Map ID
Direction
Distance
Elevation

MAP FINDINGS

Site

Database(s)

EDR ID Number
EPA ID Number

99 CENTS ONLY STORES (Continued)

S113800629

Manifest ID:	008634272FLE
Trans EPA ID:	MNS000110924
Trans Name:	STERICYCLE SPECIALTY WASTE SOLUTIONS INC
Trans 2 EPA ID:	CAD983649880
Trans 2 Name:	PSC ENVIRONMENTAL SERVICES LP
TSDF EPA ID:	CAD008364432
Trans Name:	RHO CHEM LLC
TSDF Alt EPA ID:	Not reported
TSDF Alt Name:	Not reported
Waste Code Description:	214 - Unspecified solvent mixture
RCRA Code:	D001
Meth Code:	H141 - Storage, Bulking, And/Or Transfer Off Site--No Treatment/Reovery (H010-H129) Or (H131-H135)
Quantity Tons:	0.002
Waste Quantity:	4
Quantity Unit:	P
Additional Code 1:	Not reported
Additional Code 2:	Not reported
Additional Code 3:	Not reported
Additional Code 4:	Not reported
Additional Code 5:	Not reported
Shipment Date:	20151223
Creation Date:	Not reported
Receipt Date:	Not reported
Manifest ID:	008634272FLE
Trans EPA ID:	MNS000110924
Trans Name:	STERICYCLE SPECIALTY WASTE SOLUTIONS INC
Trans 2 EPA ID:	CAD983649880
Trans 2 Name:	PSC ENVIRONMENTAL SERVICES LP
TSDF EPA ID:	CAD008364432
Trans Name:	RHO CHEM LLC
TSDF Alt EPA ID:	Not reported
TSDF Alt Name:	Not reported
Waste Code Description:	331 - Off-specification, aged, or surplus organics
RCRA Code:	Not reported
Meth Code:	H141 - Storage, Bulking, And/Or Transfer Off Site--No Treatment/Reovery (H010-H129) Or (H131-H135)
Quantity Tons:	0.22
Waste Quantity:	440
Quantity Unit:	P
Additional Code 1:	Not reported
Additional Code 2:	Not reported
Additional Code 3:	Not reported
Additional Code 4:	Not reported
Additional Code 5:	Not reported
Shipment Date:	20151223
Creation Date:	Not reported
Receipt Date:	Not reported
Manifest ID:	008634272FLE
Trans EPA ID:	MNS000110924
Trans Name:	STERICYCLE SPECIALTY WASTE SOLUTIONS INC
Trans 2 EPA ID:	CAD983649880
Trans 2 Name:	PSC ENVIRONMENTAL SERVICES LP
TSDF EPA ID:	CAD008364432
Trans Name:	RHO CHEM LLC

Map ID
Direction
Distance
Elevation

MAP FINDINGS

Site

Database(s)

EDR ID Number
EPA ID Number

99 CENTS ONLY STORES (Continued)

S113800629

TSDF Alt EPA ID:	Not reported
TSDF Alt Name:	Not reported
Waste Code Description:	331 - Off-specification, aged, or surplus organics
RCRA Code:	Not reported
Meth Code:	H141 - Storage, Bulking, And/Or Transfer Off Site--No Treatment/Reovery (H010-H129) Or (H131-H135)
Quantity Tons:	0.082
Waste Quantity:	164
Quantity Unit:	P
Additional Code 1:	Not reported
Additional Code 2:	Not reported
Additional Code 3:	Not reported
Additional Code 4:	Not reported
Additional Code 5:	Not reported
Shipment Date:	20151223
Creation Date:	Not reported
Receipt Date:	Not reported
Manifest ID:	008634272FLE
Trans EPA ID:	MNS000110924
Trans Name:	STERICYCLE SPECIALTY WASTE SOLUTIONS INC
Trans 2 EPA ID:	CAD983649880
Trans 2 Name:	PSC ENVIRONMENTAL SERVICES LP
TSDF EPA ID:	CAD008364432
Trans Name:	RHO CHEM LLC
TSDF Alt EPA ID:	Not reported
TSDF Alt Name:	Not reported
Waste Code Description:	181 - Other inorganic solid waste Organics
RCRA Code:	Not reported
Meth Code:	H141 - Storage, Bulking, And/Or Transfer Off Site--No Treatment/Reovery (H010-H129) Or (H131-H135)
Quantity Tons:	0.0325
Waste Quantity:	65
Quantity Unit:	P
Additional Code 1:	Not reported
Additional Code 2:	Not reported
Additional Code 3:	Not reported
Additional Code 4:	Not reported
Additional Code 5:	Not reported
Shipment Date:	20151223
Creation Date:	Not reported
Receipt Date:	Not reported
Manifest ID:	008634272FLE
Trans EPA ID:	MNS000110924
Trans Name:	STERICYCLE SPECIALTY WASTE SOLUTIONS INC
Trans 2 EPA ID:	CAD983649880
Trans 2 Name:	PSC ENVIRONMENTAL SERVICES LP
TSDF EPA ID:	CAD008364432
Trans Name:	RHO CHEM LLC
TSDF Alt EPA ID:	Not reported
TSDF Alt Name:	Not reported
Waste Code Description:	331 - Off-specification, aged, or surplus organics
RCRA Code:	Not reported
Meth Code:	H141 - Storage, Bulking, And/Or Transfer Off Site--No Treatment/Reovery (H010-H129) Or (H131-H135)
Quantity Tons:	0.0005

Map ID
Direction
Distance
Elevation

MAP FINDINGS

Site

Database(s)

EDR ID Number
EPA ID Number

99 CENTS ONLY STORES (Continued)

S113800629

Waste Quantity:	1
Quantity Unit:	P
Additional Code 1:	Not reported
Additional Code 2:	Not reported
Additional Code 3:	Not reported
Additional Code 4:	Not reported
Additional Code 5:	Not reported
Shipment Date:	20151223
Creation Date:	Not reported
Receipt Date:	Not reported
Manifest ID:	008634272FLE
Trans EPA ID:	MNS000110924
Trans Name:	STERICYCLE SPECIALTY WASTE SOLUTIONS INC
Trans 2 EPA ID:	CAD983649880
Trans 2 Name:	PSC ENVIRONMENTAL SERVICES LP
TSDf EPA ID:	CAD008364432
Trans Name:	RHO CHEM LLC
TSDf Alt EPA ID:	Not reported
TSDf Alt Name:	Not reported
Waste Code Description:	181 - Other inorganic solid waste Organics
RCRA Code:	Not reported
Meth Code:	H141 - Storage, Bulking, And/Or Transfer Off Site--No Treatment/Reovery (H010-H129) Or (H131-H135)
Quantity Tons:	0.0015
Waste Quantity:	3
Quantity Unit:	P
Additional Code 1:	Not reported
Additional Code 2:	Not reported
Additional Code 3:	Not reported
Additional Code 4:	Not reported
Additional Code 5:	Not reported
Shipment Date:	20151223
Creation Date:	Not reported
Receipt Date:	Not reported
Manifest ID:	008634272FLE
Trans EPA ID:	MNS000110924
Trans Name:	STERICYCLE SPECIALTY WASTE SOLUTIONS INC
Trans 2 EPA ID:	CAD983649880
Trans 2 Name:	PSC ENVIRONMENTAL SERVICES LP
TSDf EPA ID:	CAD008364432
Trans Name:	RHO CHEM LLC
TSDf Alt EPA ID:	Not reported
TSDf Alt Name:	Not reported
Waste Code Description:	181 - Other inorganic solid waste Organics
RCRA Code:	D009
Meth Code:	H141 - Storage, Bulking, And/Or Transfer Off Site--No Treatment/Reovery (H010-H129) Or (H131-H135)
Quantity Tons:	0.0015
Waste Quantity:	3
Quantity Unit:	P
Additional Code 1:	Not reported
Additional Code 2:	Not reported
Additional Code 3:	Not reported
Additional Code 4:	Not reported
Additional Code 5:	Not reported

Map ID
Direction
Distance
Elevation

MAP FINDINGS

Site

Database(s)

EDR ID Number
EPA ID Number

99 CENTS ONLY STORES (Continued)

S113800629

Shipment Date: 20151223
Creation Date: Not reported
Receipt Date: Not reported
Manifest ID: 008634272FLE
Trans EPA ID: MNS000110924
Trans Name: STERICYCLE SPECIALTY WASTE SOLUTIONS INC
Trans 2 EPA ID: CAD983649880
Trans 2 Name: PSC ENVIRONMENTAL SERVICES LP
TSDf EPA ID: CAD008364432
Trans Name: RHO CHEM LLC
TSDf Alt EPA ID: Not reported
TSDf Alt Name: Not reported
Waste Code Description: 122 - Alkaline solution without metals (pH > 12.5
RCRA Code: D002
Meth Code: H141 - Storage, Bulking, And/Or Transfer Off Site--No
Treatment/Reovery (H010-H129) Or (H131-H135)

Quantity Tons: 0.021
Waste Quantity: 42
Quantity Unit: P
Additional Code 1: Not reported
Additional Code 2: Not reported
Additional Code 3: Not reported
Additional Code 4: Not reported
Additional Code 5: Not reported

Shipment Date: 20151223
Creation Date: 4/7/2016 22:15:27
Receipt Date: 20160104
Manifest ID: 008634272FLE
Trans EPA ID: MNS000110924
Trans Name: STERICYCLE SPECIALTY WASTE SOLUTIONS INC
Trans 2 EPA ID: CAD983649880
Trans 2 Name: PSC ENVIRONMENTAL SERVICES LP
TSDf EPA ID: CAD008364432
Trans Name: RHO CHEM LLC
TSDf Alt EPA ID: Not reported
TSDf Alt Name: Not reported
Waste Code Description: 141 - Off-specification, aged, or surplus inorganics
RCRA Code: D001
Meth Code: H141 - Storage, Bulking, And/Or Transfer Off Site--No
Treatment/Reovery (H010-H129) Or (H131-H135)

Quantity Tons: 0.0005
Waste Quantity: 1
Quantity Unit: P
Additional Code 1: Not reported
Additional Code 2: Not reported
Additional Code 3: Not reported
Additional Code 4: Not reported
Additional Code 5: Not reported

Additional Info:
Year: 2017
Gen EPA ID: CAL000369815

Shipment Date: 20171221
Creation Date: 10/16/2018 18:31:07
Receipt Date: 20171229

Map ID
Direction
Distance
Elevation

MAP FINDINGS

Site

Database(s)

EDR ID Number
EPA ID Number

99 CENTS ONLY STORES (Continued)

S113800629

Manifest ID: 011346920FLE
Trans EPA ID: MNS000110924
Trans Name: STERICYCLE SPECIALTY WASTE SOLUTIONS INC
Trans 2 EPA ID: CAR000175422
Trans 2 Name: WORLD WIDE RECOVERY
TSDf EPA ID: AZR000515924
Trans Name: YUMA YES LLC
TSDf Alt EPA ID: Not reported
TSDf Alt Name: Not reported
Waste Code Description: 331 - Off-specification, aged, or surplus organics
RCRA Code: Not reported
Meth Code: H141 - Storage, Bulking, And/Or Transfer Off Site--No Treatment/Reovery (H010-H129) Or (H131-H135)

Quantity Tons: 0.09
Waste Quantity: 180
Quantity Unit: P
Additional Code 1: Not reported
Additional Code 2: Not reported
Additional Code 3: Not reported
Additional Code 4: Not reported
Additional Code 5: Not reported

Shipment Date: 20171221
Creation Date: 10/16/2018 18:31:07
Receipt Date: 20171229
Manifest ID: 011346920FLE
Trans EPA ID: MNS000110924
Trans Name: STERICYCLE SPECIALTY WASTE SOLUTIONS INC
Trans 2 EPA ID: CAR000175422
Trans 2 Name: WORLD WIDE RECOVERY
TSDf EPA ID: AZR000515924
Trans Name: YUMA YES LLC
TSDf Alt EPA ID: Not reported
TSDf Alt Name: Not reported
Waste Code Description: 331 - Off-specification, aged, or surplus organics
RCRA Code: Not reported
Meth Code: H141 - Storage, Bulking, And/Or Transfer Off Site--No Treatment/Reovery (H010-H129) Or (H131-H135)

Quantity Tons: 0.065
Waste Quantity: 130
Quantity Unit: P
Additional Code 1: Not reported
Additional Code 2: Not reported
Additional Code 3: Not reported
Additional Code 4: Not reported
Additional Code 5: Not reported

Shipment Date: 20171221
Creation Date: 8/10/2018 18:30:24
Receipt Date: 20180105
Manifest ID: 011346919FLE
Trans EPA ID: MNS000110924
Trans Name: STERICYCLE SPECIALTY WASTE SOLUTIONS INC
Trans 2 EPA ID: CAR000217000
Trans 2 Name: LA CHIQUITA TRUCKING
TSDf EPA ID: CAD008364432
Trans Name: RHO CHEM LLC

Map ID
Direction
Distance
Elevation

MAP FINDINGS

Site

Database(s)

EDR ID Number
EPA ID Number

99 CENTS ONLY STORES (Continued)

S113800629

TSDF Alt EPA ID:	Not reported
TSDF Alt Name:	Not reported
Waste Code Description:	181 - Other inorganic solid waste Organics
RCRA Code:	D009
Meth Code:	H141 - Storage, Bulking, And/Or Transfer Off Site--No Treatment/Reovery (H010-H129) Or (H131-H135)
Quantity Tons:	0.0005
Waste Quantity:	1
Quantity Unit:	P
Additional Code 1:	Not reported
Additional Code 2:	Not reported
Additional Code 3:	Not reported
Additional Code 4:	Not reported
Additional Code 5:	Not reported
Shipment Date:	20171221
Creation Date:	8/10/2018 18:30:24
Receipt Date:	20180105
Manifest ID:	011346919FLE
Trans EPA ID:	MNS000110924
Trans Name:	STERICYCLE SPECIALTY WASTE SOLUTIONS INC
Trans 2 EPA ID:	CAR000217000
Trans 2 Name:	LA CHIQUITA TRUCKING
TSDF EPA ID:	CAD008364432
Trans Name:	RHO CHEM LLC
TSDF Alt EPA ID:	Not reported
TSDF Alt Name:	Not reported
Waste Code Description:	122 - Alkaline solution without metals (pH > 12.5)
RCRA Code:	D002
Meth Code:	H141 - Storage, Bulking, And/Or Transfer Off Site--No Treatment/Reovery (H010-H129) Or (H131-H135)
Quantity Tons:	0.0145
Waste Quantity:	29
Quantity Unit:	P
Additional Code 1:	Not reported
Additional Code 2:	Not reported
Additional Code 3:	Not reported
Additional Code 4:	Not reported
Additional Code 5:	Not reported
Shipment Date:	20171221
Creation Date:	8/10/2018 18:30:24
Receipt Date:	20180105
Manifest ID:	011346919FLE
Trans EPA ID:	MNS000110924
Trans Name:	STERICYCLE SPECIALTY WASTE SOLUTIONS INC
Trans 2 EPA ID:	CAR000217000
Trans 2 Name:	LA CHIQUITA TRUCKING
TSDF EPA ID:	CAD008364432
Trans Name:	RHO CHEM LLC
TSDF Alt EPA ID:	Not reported
TSDF Alt Name:	Not reported
Waste Code Description:	331 - Off-specification, aged, or surplus organics
RCRA Code:	D001
Meth Code:	H141 - Storage, Bulking, And/Or Transfer Off Site--No Treatment/Reovery (H010-H129) Or (H131-H135)
Quantity Tons:	0.003

Map ID
Direction
Distance
Elevation

MAP FINDINGS

Site

Database(s)

EDR ID Number
EPA ID Number

99 CENTS ONLY STORES (Continued)

S113800629

Waste Quantity:	6
Quantity Unit:	P
Additional Code 1:	Not reported
Additional Code 2:	Not reported
Additional Code 3:	Not reported
Additional Code 4:	Not reported
Additional Code 5:	Not reported
Shipment Date:	20171221
Creation Date:	8/10/2018 18:30:24
Receipt Date:	20180105
Manifest ID:	011346919FLE
Trans EPA ID:	MNS000110924
Trans Name:	STERICYCLE SPECIALTY WASTE SOLUTIONS INC
Trans 2 EPA ID:	CAR000217000
Trans 2 Name:	LA CHIQUITA TRUCKING
TSDf EPA ID:	CAD008364432
Trans Name:	RHO CHEM LLC
TSDf Alt EPA ID:	Not reported
TSDf Alt Name:	Not reported
Waste Code Description:	214 - Unspecified solvent mixture
RCRA Code:	D001
Meth Code:	H141 - Storage, Bulking, And/Or Transfer Off Site--No Treatment/Reovery (H010-H129) Or (H131-H135)
Quantity Tons:	0.021
Waste Quantity:	42
Quantity Unit:	P
Additional Code 1:	Not reported
Additional Code 2:	Not reported
Additional Code 3:	Not reported
Additional Code 4:	Not reported
Additional Code 5:	Not reported
Shipment Date:	20170626
Creation Date:	Not reported
Receipt Date:	Not reported
Manifest ID:	009164787FLE
Trans EPA ID:	MNS000110924
Trans Name:	STERICYCLE SPECIALTY WASTE SOLUTIONS INC
Trans 2 EPA ID:	NED986382133
Trans 2 Name:	SST
TSDf EPA ID:	CAD008364432
Trans Name:	RHO CHEM LLC
TSDf Alt EPA ID:	Not reported
TSDf Alt Name:	Not reported
Waste Code Description:	331 - Off-specification, aged, or surplus organics
RCRA Code:	Not reported
Meth Code:	H141 - Storage, Bulking, And/Or Transfer Off Site--No Treatment/Reovery (H010-H129) Or (H131-H135)
Quantity Tons:	0.179
Waste Quantity:	358
Quantity Unit:	P
Additional Code 1:	Not reported
Additional Code 2:	Not reported
Additional Code 3:	Not reported
Additional Code 4:	Not reported
Additional Code 5:	Not reported

Map ID
Direction
Distance
Elevation

MAP FINDINGS

Site

Database(s)

EDR ID Number
EPA ID Number

99 CENTS ONLY STORES (Continued)

S113800629

Shipment Date: 20170626
Creation Date: Not reported
Receipt Date: Not reported
Manifest ID: 009164787FLE
Trans EPA ID: MNS000110924
Trans Name: STERICYCLE SPECIALTY WASTE SOLUTIONS INC
Trans 2 EPA ID: NED986382133
Trans 2 Name: SST
TSDf EPA ID: CAD008364432
Trans Name: RHO CHEM LLC
TSDf Alt EPA ID: Not reported
TSDf Alt Name: Not reported
Waste Code Description: 181 - Other inorganic solid waste Organics
RCRA Code: D009
Meth Code: H141 - Storage, Bulking, And/Or Transfer Off Site--No Treatment/Reovery (H010-H129) Or (H131-H135)

Quantity Tons: 0.0005
Waste Quantity: 1
Quantity Unit: P
Additional Code 1: Not reported
Additional Code 2: Not reported
Additional Code 3: Not reported
Additional Code 4: Not reported
Additional Code 5: Not reported

Shipment Date: 20170626
Creation Date: 7/23/2018 18:30:16
Receipt Date: 20170712
Manifest ID: 009164787FLE
Trans EPA ID: MNS000110924
Trans Name: STERICYCLE SPECIALTY WASTE SOLUTIONS INC
Trans 2 EPA ID: NED986382133
Trans 2 Name: SST
TSDf EPA ID: CAD008364432
Trans Name: RHO CHEM LLC
TSDf Alt EPA ID: Not reported
TSDf Alt Name: Not reported
Waste Code Description: 122 - Alkaline solution without metals (pH > 12.5)
RCRA Code: D002
Meth Code: H141 - Storage, Bulking, And/Or Transfer Off Site--No Treatment/Reovery (H010-H129) Or (H131-H135)

Quantity Tons: 0.009
Waste Quantity: 18
Quantity Unit: P
Additional Code 1: Not reported
Additional Code 2: Not reported
Additional Code 3: Not reported
Additional Code 4: Not reported
Additional Code 5: Not reported

Shipment Date: 20170626
Creation Date: 7/23/2018 18:30:16
Receipt Date: 20170712
Manifest ID: 009164787FLE
Trans EPA ID: MNS000110924
Trans Name: STERICYCLE SPECIALTY WASTE SOLUTIONS INC
Trans 2 EPA ID: NED986382133

Map ID
Direction
Distance
Elevation

MAP FINDINGS

Site

Database(s)

EDR ID Number
EPA ID Number

99 CENTS ONLY STORES (Continued)

S113800629

Trans 2 Name: SST
TSDf EPA ID: CAD008364432
Trans Name: RHO CHEM LLC
TSDf Alt EPA ID: Not reported
TSDf Alt Name: Not reported
Waste Code Description: 331 - Off-specification, aged, or surplus organics
RCRA Code: D001
Meth Code: H141 - Storage, Bulking, And/Or Transfer Off Site--No Treatment/Reovery (H010-H129) Or (H131-H135)

Quantity Tons: 0.015
Waste Quantity: 30
Quantity Unit: P
Additional Code 1: Not reported
Additional Code 2: Not reported
Additional Code 3: Not reported
Additional Code 4: Not reported
Additional Code 5: Not reported

Additional Info:

Year: 2015
Gen EPA ID: CAL000369815

Shipment Date: 20151223
Creation Date: Not reported
Receipt Date: Not reported
Manifest ID: 008634272FLE
Trans EPA ID: MNS000110924
Trans Name: STERICYCLE SPECIALTY WASTE SOLUTIONS INC
Trans 2 EPA ID: CAD983649880
Trans 2 Name: PSC ENVIRONMENTAL SERVICES LP
TSDf EPA ID: CAD008364432
Trans Name: RHO CHEM LLC
TSDf Alt EPA ID: Not reported
TSDf Alt Name: Not reported
Waste Code Description: 331 - Off-specification, aged, or surplus organics
RCRA Code: Not reported
Meth Code: H141 - Storage, Bulking, And/Or Transfer Off Site--No Treatment/Reovery (H010-H129) Or (H131-H135)

Quantity Tons: 0.22
Waste Quantity: 440
Quantity Unit: P
Additional Code 1: Not reported
Additional Code 2: Not reported
Additional Code 3: Not reported
Additional Code 4: Not reported
Additional Code 5: Not reported

Shipment Date: 20151223
Creation Date: Not reported
Receipt Date: Not reported
Manifest ID: 008634272FLE
Trans EPA ID: MNS000110924
Trans Name: STERICYCLE SPECIALTY WASTE SOLUTIONS INC
Trans 2 EPA ID: CAD983649880
Trans 2 Name: PSC ENVIRONMENTAL SERVICES LP
TSDf EPA ID: CAD008364432
Trans Name: RHO CHEM LLC

Map ID
Direction
Distance
Elevation

MAP FINDINGS

Site

Database(s)

EDR ID Number
EPA ID Number

99 CENTS ONLY STORES (Continued)

S113800629

TSDF Alt EPA ID:	Not reported
TSDF Alt Name:	Not reported
Waste Code Description:	331 - Off-specification, aged, or surplus organics
RCRA Code:	Not reported
Meth Code:	H141 - Storage, Bulking, And/Or Transfer Off Site--No Treatment/Reovery (H010-H129) Or (H131-H135)
Quantity Tons:	0.082
Waste Quantity:	164
Quantity Unit:	P
Additional Code 1:	Not reported
Additional Code 2:	Not reported
Additional Code 3:	Not reported
Additional Code 4:	Not reported
Additional Code 5:	Not reported
Shipment Date:	20151223
Creation Date:	Not reported
Receipt Date:	Not reported
Manifest ID:	008634272FLE
Trans EPA ID:	MNS000110924
Trans Name:	STERICYCLE SPECIALTY WASTE SOLUTIONS INC
Trans 2 EPA ID:	CAD983649880
Trans 2 Name:	PSC ENVIRONMENTAL SERVICES LP
TSDF EPA ID:	CAD008364432
Trans Name:	RHO CHEM LLC
TSDF Alt EPA ID:	Not reported
TSDF Alt Name:	Not reported
Waste Code Description:	181 - Other inorganic solid waste Organics
RCRA Code:	Not reported
Meth Code:	H141 - Storage, Bulking, And/Or Transfer Off Site--No Treatment/Reovery (H010-H129) Or (H131-H135)
Quantity Tons:	0.0325
Waste Quantity:	65
Quantity Unit:	P
Additional Code 1:	Not reported
Additional Code 2:	Not reported
Additional Code 3:	Not reported
Additional Code 4:	Not reported
Additional Code 5:	Not reported
Shipment Date:	20151223
Creation Date:	Not reported
Receipt Date:	Not reported
Manifest ID:	008634272FLE
Trans EPA ID:	MNS000110924
Trans Name:	STERICYCLE SPECIALTY WASTE SOLUTIONS INC
Trans 2 EPA ID:	CAD983649880
Trans 2 Name:	PSC ENVIRONMENTAL SERVICES LP
TSDF EPA ID:	CAD008364432
Trans Name:	RHO CHEM LLC
TSDF Alt EPA ID:	Not reported
TSDF Alt Name:	Not reported
Waste Code Description:	331 - Off-specification, aged, or surplus organics
RCRA Code:	Not reported
Meth Code:	H141 - Storage, Bulking, And/Or Transfer Off Site--No Treatment/Reovery (H010-H129) Or (H131-H135)
Quantity Tons:	0.0005

Map ID
Direction
Distance
Elevation

MAP FINDINGS

Site

Database(s)

EDR ID Number
EPA ID Number

99 CENTS ONLY STORES (Continued)

S113800629

Waste Quantity:	1
Quantity Unit:	P
Additional Code 1:	Not reported
Additional Code 2:	Not reported
Additional Code 3:	Not reported
Additional Code 4:	Not reported
Additional Code 5:	Not reported
Shipment Date:	20151223
Creation Date:	4/7/2016 22:15:27
Receipt Date:	20160104
Manifest ID:	008634272FLE
Trans EPA ID:	MNS000110924
Trans Name:	STERICYCLE SPECIALTY WASTE SOLUTIONS INC
Trans 2 EPA ID:	CAD983649880
Trans 2 Name:	PSC ENVIRONMENTAL SERVICES LP
TSDF EPA ID:	CAD008364432
Trans Name:	RHO CHEM LLC
TSDF Alt EPA ID:	Not reported
TSDF Alt Name:	Not reported
Waste Code Description:	214 - Unspecified solvent mixture
RCRA Code:	D001
Meth Code:	H141 - Storage, Bulking, And/Or Transfer Off Site--No Treatment/Reovery (H010-H129) Or (H131-H135)
Quantity Tons:	0.0155
Waste Quantity:	31
Quantity Unit:	P
Additional Code 1:	Not reported
Additional Code 2:	Not reported
Additional Code 3:	Not reported
Additional Code 4:	Not reported
Additional Code 5:	Not reported
Shipment Date:	20151223
Creation Date:	Not reported
Receipt Date:	Not reported
Manifest ID:	008634272FLE
Trans EPA ID:	MNS000110924
Trans Name:	STERICYCLE SPECIALTY WASTE SOLUTIONS INC
Trans 2 EPA ID:	CAD983649880
Trans 2 Name:	PSC ENVIRONMENTAL SERVICES LP
TSDF EPA ID:	CAD008364432
Trans Name:	RHO CHEM LLC
TSDF Alt EPA ID:	Not reported
TSDF Alt Name:	Not reported
Waste Code Description:	181 - Other inorganic solid waste Organics
RCRA Code:	Not reported
Meth Code:	H141 - Storage, Bulking, And/Or Transfer Off Site--No Treatment/Reovery (H010-H129) Or (H131-H135)
Quantity Tons:	0.0015
Waste Quantity:	3
Quantity Unit:	P
Additional Code 1:	Not reported
Additional Code 2:	Not reported
Additional Code 3:	Not reported
Additional Code 4:	Not reported
Additional Code 5:	Not reported

Map ID
Direction
Distance
Elevation

MAP FINDINGS

Site

Database(s)

EDR ID Number
EPA ID Number

99 CENTS ONLY STORES (Continued)

S113800629

Shipment Date: 20151223
Creation Date: 4/7/2016 22:15:27
Receipt Date: 20160104
Manifest ID: 008634272FLE
Trans EPA ID: MNS000110924
Trans Name: STERICYCLE SPECIALTY WASTE SOLUTIONS INC
Trans 2 EPA ID: CAD983649880
Trans 2 Name: PSC ENVIRONMENTAL SERVICES LP
TSDf EPA ID: CAD008364432
Trans Name: RHO CHEM LLC
TSDf Alt EPA ID: Not reported
TSDf Alt Name: Not reported
Waste Code Description: 331 - Off-specification, aged, or surplus organics
RCRA Code: D001
Meth Code: H141 - Storage, Bulking, And/Or Transfer Off Site--No Treatment/Reovery (H010-H129) Or (H131-H135)

Quantity Tons: 0.004
Waste Quantity: 8
Quantity Unit: P
Additional Code 1: Not reported
Additional Code 2: Not reported
Additional Code 3: Not reported
Additional Code 4: Not reported
Additional Code 5: Not reported

Shipment Date: 20151223
Creation Date: 4/7/2016 22:15:27
Receipt Date: 20160104
Manifest ID: 008634272FLE
Trans EPA ID: MNS000110924
Trans Name: STERICYCLE SPECIALTY WASTE SOLUTIONS INC
Trans 2 EPA ID: CAD983649880
Trans 2 Name: PSC ENVIRONMENTAL SERVICES LP
TSDf EPA ID: CAD008364432
Trans Name: RHO CHEM LLC
TSDf Alt EPA ID: Not reported
TSDf Alt Name: Not reported
Waste Code Description: 141 - Off-specification, aged, or surplus inorganics
RCRA Code: D001
Meth Code: H141 - Storage, Bulking, And/Or Transfer Off Site--No Treatment/Reovery (H010-H129) Or (H131-H135)

Quantity Tons: 0.0005
Waste Quantity: 1
Quantity Unit: P
Additional Code 1: Not reported
Additional Code 2: Not reported
Additional Code 3: Not reported
Additional Code 4: Not reported
Additional Code 5: Not reported

Shipment Date: 20151223
Creation Date: Not reported
Receipt Date: Not reported
Manifest ID: 008634272FLE
Trans EPA ID: MNS000110924
Trans Name: STERICYCLE SPECIALTY WASTE SOLUTIONS INC
Trans 2 EPA ID: CAD983649880

Map ID
Direction
Distance
Elevation

MAP FINDINGS

Site

Database(s)

EDR ID Number
EPA ID Number

99 CENTS ONLY STORES (Continued)

S113800629

Trans 2 Name: PSC ENVIRONMENTAL SERVICES LP
TSDf EPA ID: CAD008364432
Trans Name: RHO CHEM LLC
TSDf Alt EPA ID: Not reported
TSDf Alt Name: Not reported
Waste Code Description: 122 - Alkaline solution without metals (pH > 12.5)
RCRA Code: D002
Meth Code: H141 - Storage, Bulking, And/Or Transfer Off Site--No Treatment/Reovery (H010-H129) Or (H131-H135)

Quantity Tons: 0.021
Waste Quantity: 42
Quantity Unit: P
Additional Code 1: Not reported
Additional Code 2: Not reported
Additional Code 3: Not reported
Additional Code 4: Not reported
Additional Code 5: Not reported

Shipment Date: 20151223
Creation Date: Not reported
Receipt Date: Not reported
Manifest ID: 008634272FLE
Trans EPA ID: MNS000110924
Trans Name: STERICYCLE SPECIALTY WASTE SOLUTIONS INC
Trans 2 EPA ID: CAD983649880
Trans 2 Name: PSC ENVIRONMENTAL SERVICES LP
TSDf EPA ID: CAD008364432
Trans Name: RHO CHEM LLC
TSDf Alt EPA ID: Not reported
TSDf Alt Name: Not reported
Waste Code Description: 181 - Other inorganic solid waste Organics
RCRA Code: D009
Meth Code: H141 - Storage, Bulking, And/Or Transfer Off Site--No Treatment/Reovery (H010-H129) Or (H131-H135)

Quantity Tons: 0.0015
Waste Quantity: 3
Quantity Unit: P
Additional Code 1: Not reported
Additional Code 2: Not reported
Additional Code 3: Not reported
Additional Code 4: Not reported
Additional Code 5: Not reported

Additional Info:

Year: 2014
Gen EPA ID: CAL000369815

Shipment Date: 20140922
Creation Date: Not reported
Receipt Date: Not reported
Manifest ID: 007308132FLE
Trans EPA ID: MNS000110924
Trans Name: STERICYCLE SPECIALTY WASTE SOLUTIONS INC
Trans 2 EPA ID: OKD981588791
Trans 2 Name: TRIAD TRANSPORT INC
TSDf EPA ID: CAD008364432
Trans Name: RHO CHEM LLC

Map ID
Direction
Distance
Elevation

MAP FINDINGS

Site

Database(s)

EDR ID Number
EPA ID Number

99 CENTS ONLY STORES (Continued)

S113800629

TSDF Alt EPA ID:	Not reported
TSDF Alt Name:	Not reported
Waste Code Description:	- Not reported
RCRA Code:	Not reported
Meth Code:	H141 - Storage, Bulking, And/Or Transfer Off Site--No Treatment/Reovery (H010-H129) Or (H131-H135)
Quantity Tons:	0.005
Waste Quantity:	10
Quantity Unit:	P
Additional Code 1:	Not reported
Additional Code 2:	Not reported
Additional Code 3:	Not reported
Additional Code 4:	Not reported
Additional Code 5:	Not reported
Shipment Date:	20140922
Creation Date:	Not reported
Receipt Date:	Not reported
Manifest ID:	007308132FLE
Trans EPA ID:	MNS000110924
Trans Name:	STERICYCLE SPECIALTY WASTE SOLUTIONS INC
Trans 2 EPA ID:	OKD981588791
Trans 2 Name:	TRIAD TRANSPORT INC
TSDF EPA ID:	CAD008364432
Trans Name:	RHO CHEM LLC
TSDF Alt EPA ID:	Not reported
TSDF Alt Name:	Not reported
Waste Code Description:	331 - Off-specification, aged, or surplus organics
RCRA Code:	Not reported
Meth Code:	H141 - Storage, Bulking, And/Or Transfer Off Site--No Treatment/Reovery (H010-H129) Or (H131-H135)
Quantity Tons:	0.062
Waste Quantity:	124
Quantity Unit:	P
Additional Code 1:	Not reported
Additional Code 2:	Not reported
Additional Code 3:	Not reported
Additional Code 4:	Not reported
Additional Code 5:	Not reported
Shipment Date:	20140922
Creation Date:	Not reported
Receipt Date:	Not reported
Manifest ID:	007308132FLE
Trans EPA ID:	MNS000110924
Trans Name:	STERICYCLE SPECIALTY WASTE SOLUTIONS INC
Trans 2 EPA ID:	OKD981588791
Trans 2 Name:	TRIAD TRANSPORT INC
TSDF EPA ID:	CAD008364432
Trans Name:	RHO CHEM LLC
TSDF Alt EPA ID:	Not reported
TSDF Alt Name:	Not reported
Waste Code Description:	- Not reported
RCRA Code:	Not reported
Meth Code:	H141 - Storage, Bulking, And/Or Transfer Off Site--No Treatment/Reovery (H010-H129) Or (H131-H135)
Quantity Tons:	0.002

Map ID
Direction
Distance
Elevation

MAP FINDINGS

Site

Database(s)

EDR ID Number
EPA ID Number

99 CENTS ONLY STORES (Continued)

S113800629

Waste Quantity:	4
Quantity Unit:	P
Additional Code 1:	Not reported
Additional Code 2:	Not reported
Additional Code 3:	Not reported
Additional Code 4:	Not reported
Additional Code 5:	Not reported
Shipment Date:	20140922
Creation Date:	Not reported
Receipt Date:	Not reported
Manifest ID:	007308132FLE
Trans EPA ID:	MNS000110924
Trans Name:	STERICYCLE SPECIALTY WASTE SOLUTIONS INC
Trans 2 EPA ID:	OKD981588791
Trans 2 Name:	TRIAD TRANSPORT INC
TSDf EPA ID:	CAD008364432
Trans Name:	RHO CHEM LLC
TSDf Alt EPA ID:	Not reported
TSDf Alt Name:	Not reported
Waste Code Description:	331 - Off-specification, aged, or surplus organics
RCRA Code:	Not reported
Meth Code:	H141 - Storage, Bulking, And/Or Transfer Off Site--No Treatment/Reovery (H010-H129) Or (H131-H135)
Quantity Tons:	0.0175
Waste Quantity:	35
Quantity Unit:	P
Additional Code 1:	Not reported
Additional Code 2:	Not reported
Additional Code 3:	Not reported
Additional Code 4:	Not reported
Additional Code 5:	Not reported
Shipment Date:	20140922
Creation Date:	2/26/2015 22:14:59
Receipt Date:	20140926
Manifest ID:	007308132FLE
Trans EPA ID:	MNS000110924
Trans Name:	STERICYCLE SPECIALTY WASTE SOLUTIONS INC
Trans 2 EPA ID:	OKD981588791
Trans 2 Name:	TRIAD TRANSPORT INC
TSDf EPA ID:	CAD008364432
Trans Name:	RHO CHEM LLC
TSDf Alt EPA ID:	Not reported
TSDf Alt Name:	Not reported
Waste Code Description:	331 - Off-specification, aged, or surplus organics
RCRA Code:	D001
Meth Code:	H141 - Storage, Bulking, And/Or Transfer Off Site--No Treatment/Reovery (H010-H129) Or (H131-H135)
Quantity Tons:	0.006
Waste Quantity:	12
Quantity Unit:	P
Additional Code 1:	Not reported
Additional Code 2:	Not reported
Additional Code 3:	Not reported
Additional Code 4:	Not reported
Additional Code 5:	Not reported

Map ID
Direction
Distance
Elevation

MAP FINDINGS

Site

Database(s)

EDR ID Number
EPA ID Number

99 CENTS ONLY STORES (Continued)

S113800629

Shipment Date: 20140922
Creation Date: 2/26/2015 22:14:59
Receipt Date: 20140926
Manifest ID: 007308132FLE
Trans EPA ID: MNS000110924
Trans Name: STERICYCLE SPECIALTY WASTE SOLUTIONS INC
Trans 2 EPA ID: OKD981588791
Trans 2 Name: TRIAD TRANSPORT INC
TSDf EPA ID: CAD008364432
Trans Name: RHO CHEM LLC
TSDf Alt EPA ID: Not reported
TSDf Alt Name: Not reported
Waste Code Description: 122 - Alkaline solution without metals (pH > 12.5
RCRA Code: D002
Meth Code: H141 - Storage, Bulking, And/Or Transfer Off Site--No
Treatment/Reovery (H010-H129) Or (H131-H135)

Quantity Tons: 0.03
Waste Quantity: 60
Quantity Unit: P
Additional Code 1: Not reported
Additional Code 2: Not reported
Additional Code 3: Not reported
Additional Code 4: Not reported
Additional Code 5: Not reported

Shipment Date: 20140922
Creation Date: 2/26/2015 22:14:59
Receipt Date: 20140926
Manifest ID: 007308132FLE
Trans EPA ID: MNS000110924
Trans Name: STERICYCLE SPECIALTY WASTE SOLUTIONS INC
Trans 2 EPA ID: OKD981588791
Trans 2 Name: TRIAD TRANSPORT INC
TSDf EPA ID: CAD008364432
Trans Name: RHO CHEM LLC
TSDf Alt EPA ID: Not reported
TSDf Alt Name: Not reported
Waste Code Description: 181 - Other inorganic solid waste Organics
RCRA Code: D009
Meth Code: H141 - Storage, Bulking, And/Or Transfer Off Site--No
Treatment/Reovery (H010-H129) Or (H131-H135)

Quantity Tons: 0.0015
Waste Quantity: 3
Quantity Unit: P
Additional Code 1: Not reported
Additional Code 2: Not reported
Additional Code 3: Not reported
Additional Code 4: Not reported
Additional Code 5: Not reported

Shipment Date: 20140922
Creation Date: 2/26/2015 22:14:59
Receipt Date: 20140926
Manifest ID: 007308132FLE
Trans EPA ID: MNS000110924
Trans Name: STERICYCLE SPECIALTY WASTE SOLUTIONS INC
Trans 2 EPA ID: OKD981588791

Map ID
Direction
Distance
Elevation

MAP FINDINGS

Site

Database(s)

EDR ID Number
EPA ID Number

99 CENTS ONLY STORES (Continued)

S113800629

Trans 2 Name:	TRIAD TRANSPORT INC
TSDf EPA ID:	CAD008364432
Trans Name:	RHO CHEM LLC
TSDf Alt EPA ID:	Not reported
TSDf Alt Name:	Not reported
Waste Code Description:	214 - Unspecified solvent mixture
RCRA Code:	D001
Meth Code:	H141 - Storage, Bulking, And/Or Transfer Off Site--No Treatment/Reovery (H010-H129) Or (H131-H135)
Quantity Tons:	0.01
Waste Quantity:	20
Quantity Unit:	P
Additional Code 1:	Not reported
Additional Code 2:	Not reported
Additional Code 3:	Not reported
Additional Code 4:	Not reported
Additional Code 5:	Not reported
Shipment Date:	20140505
Creation Date:	Not reported
Receipt Date:	Not reported
Manifest ID:	006415027FLE
Trans EPA ID:	MNS000110924
Trans Name:	STERICYCLE SPECIALTY WASTE SOLUTIONS INC
Trans 2 EPA ID:	OKD981588791
Trans 2 Name:	TRIAD TRANSPORT INC
TSDf EPA ID:	INR000110197
Trans Name:	STERICYCLE INC
TSDf Alt EPA ID:	Not reported
TSDf Alt Name:	Not reported
Waste Code Description:	331 - Off-specification, aged, or surplus organics
RCRA Code:	Not reported
Meth Code:	- Not reported
Quantity Tons:	0.0165
Waste Quantity:	33
Quantity Unit:	P
Additional Code 1:	Not reported
Additional Code 2:	Not reported
Additional Code 3:	Not reported
Additional Code 4:	Not reported
Additional Code 5:	Not reported
Shipment Date:	20140505
Creation Date:	Not reported
Receipt Date:	Not reported
Manifest ID:	006415027FLE
Trans EPA ID:	MNS000110924
Trans Name:	STERICYCLE SPECIALTY WASTE SOLUTIONS INC
Trans 2 EPA ID:	OKD981588791
Trans 2 Name:	TRIAD TRANSPORT INC
TSDf EPA ID:	INR000110197
Trans Name:	STERICYCLE INC
TSDf Alt EPA ID:	Not reported
TSDf Alt Name:	Not reported
Waste Code Description:	- Not reported
RCRA Code:	Not reported
Meth Code:	- Not reported

Map ID
Direction
Distance
Elevation

MAP FINDINGS

Site

Database(s)

EDR ID Number
EPA ID Number

99 CENTS ONLY STORES (Continued)

S113800629

Quantity Tons: 0.0015
Waste Quantity: 3
Quantity Unit: P
Additional Code 1: Not reported
Additional Code 2: Not reported
Additional Code 3: Not reported
Additional Code 4: Not reported
Additional Code 5: Not reported

Additional Info:

Year: 2013
Gen EPA ID: CAL000369815

Shipment Date: 20131107
Creation Date: 3/31/2014 22:15:09
Receipt Date: 20131122
Manifest ID: 006217333FLE
Trans EPA ID: MNS000110924
Trans Name: STERICYCLE SPECIALTY WASTE SOLUTIONS INC
Trans 2 EPA ID: OKD981588791
Trans 2 Name: TRIAD TRANSPORT INC
TSDf EPA ID: INR000110197
Trans Name: STERICYCLE INC
TSDf Alt EPA ID: Not reported
TSDf Alt Name: Not reported
Waste Code Description: 214 - Unspecified solvent mixture
RCRA Code: D001
Meth Code: H141 - Storage, Bulking, And/Or Transfer Off Site--No Treatment/Reovery (H010-H129) Or (H131-H135)

Quantity Tons: 0.0095
Waste Quantity: 19
Quantity Unit: P
Additional Code 1: Not reported
Additional Code 2: Not reported
Additional Code 3: Not reported
Additional Code 4: Not reported
Additional Code 5: Not reported

Shipment Date: 20131107
Creation Date: 3/31/2014 22:15:09
Receipt Date: 20131122
Manifest ID: 006217333FLE
Trans EPA ID: MNS000110924
Trans Name: STERICYCLE SPECIALTY WASTE SOLUTIONS INC
Trans 2 EPA ID: OKD981588791
Trans 2 Name: TRIAD TRANSPORT INC
TSDf EPA ID: INR000110197
Trans Name: STERICYCLE INC
TSDf Alt EPA ID: Not reported
TSDf Alt Name: Not reported
Waste Code Description: - Not reported
RCRA Code: Not reported
Meth Code: - Not reported
Quantity Tons: 0.008
Waste Quantity: 16
Quantity Unit: P
Additional Code 1: Not reported

Map ID
Direction
Distance
Elevation

MAP FINDINGS

Site

Database(s)

EDR ID Number
EPA ID Number

99 CENTS ONLY STORES (Continued)

S113800629

Additional Code 2:	Not reported
Additional Code 3:	Not reported
Additional Code 4:	Not reported
Additional Code 5:	Not reported
Shipment Date:	20131107
Creation Date:	3/31/2014 22:15:09
Receipt Date:	20131122
Manifest ID:	006217333FLE
Trans EPA ID:	MNS000110924
Trans Name:	STERICYCLE SPECIALTY WASTE SOLUTIONS INC
Trans 2 EPA ID:	OKD981588791
Trans 2 Name:	TRIAD TRANSPORT INC
TSDf EPA ID:	INR000110197
Trans Name:	STERICYCLE INC
TSDf Alt EPA ID:	Not reported
TSDf Alt Name:	Not reported
Waste Code Description:	122 - Alkaline solution without metals (pH > 12.5
RCRA Code:	D002
Meth Code:	H141 - Storage, Bulking, And/Or Transfer Off Site--No Treatment/Reovery (H010-H129) Or (H131-H135)
Quantity Tons:	0.028
Waste Quantity:	56
Quantity Unit:	P
Additional Code 1:	Not reported
Additional Code 2:	Not reported
Additional Code 3:	Not reported
Additional Code 4:	Not reported
Additional Code 5:	Not reported
Shipment Date:	20131107
Creation Date:	3/31/2014 22:15:09
Receipt Date:	20131122
Manifest ID:	006217333FLE
Trans EPA ID:	MNS000110924
Trans Name:	STERICYCLE SPECIALTY WASTE SOLUTIONS INC
Trans 2 EPA ID:	OKD981588791
Trans 2 Name:	TRIAD TRANSPORT INC
TSDf EPA ID:	INR000110197
Trans Name:	STERICYCLE INC
TSDf Alt EPA ID:	Not reported
TSDf Alt Name:	Not reported
Waste Code Description:	331 - Off-specification, aged, or surplus organics
RCRA Code:	D001
Meth Code:	H141 - Storage, Bulking, And/Or Transfer Off Site--No Treatment/Reovery (H010-H129) Or (H131-H135)
Quantity Tons:	0.0155
Waste Quantity:	31
Quantity Unit:	P
Additional Code 1:	Not reported
Additional Code 2:	Not reported
Additional Code 3:	Not reported
Additional Code 4:	Not reported
Additional Code 5:	Not reported
Shipment Date:	20131107
Creation Date:	Not reported

Map ID
Direction
Distance
Elevation

MAP FINDINGS

Site

Database(s)

EDR ID Number
EPA ID Number

99 CENTS ONLY STORES (Continued)

S113800629

Receipt Date: Not reported
Manifest ID: 006217333FLE
Trans EPA ID: MNS000110924
Trans Name: STERICYCLE SPECIALTY WASTE SOLUTIONS INC
Trans 2 EPA ID: OKD981588791
Trans 2 Name: TRIAD TRANSPORT INC
TSDf EPA ID: INR000110197
Trans Name: STERICYCLE INC
TSDf Alt EPA ID: Not reported
TSDf Alt Name: Not reported
Waste Code Description: 331 - Off-specification, aged, or surplus organics
RCRA Code: Not reported
Meth Code: - Not reported
Quantity Tons: 0.077
Waste Quantity: 154
Quantity Unit: P
Additional Code 1: Not reported
Additional Code 2: Not reported
Additional Code 3: Not reported
Additional Code 4: Not reported
Additional Code 5: Not reported

Shipment Date: 20130510
Creation Date: 8/12/2013 22:15:07
Receipt Date: 20130515
Manifest ID: 011515598JJK
Trans EPA ID: CAR000188201
Trans Name: ENVIRONMENTAL RECOVERY SERVICES INC
Trans 2 EPA ID: Not reported
Trans 2 Name: Not reported
TSDf EPA ID: CAD028409019
Trans Name: CROSBY & OVERTON
TSDf Alt EPA ID: Not reported
TSDf Alt Name: Not reported
Waste Code Description: 352 - Other organic solids
RCRA Code: Not reported
Meth Code: H141 - Storage, Bulking, And/Or Transfer Off Site--No Treatment/Reovery (H010-H129) Or (H131-H135)

Quantity Tons: 0.0025
Waste Quantity: 5
Quantity Unit: P
Additional Code 1: Not reported
Additional Code 2: Not reported
Additional Code 3: Not reported
Additional Code 4: Not reported
Additional Code 5: Not reported

Shipment Date: 20130510
Creation Date: 8/12/2013 22:15:07
Receipt Date: 20130515
Manifest ID: 011515598JJK
Trans EPA ID: CAR000188201
Trans Name: ENVIRONMENTAL RECOVERY SERVICES INC
Trans 2 EPA ID: Not reported
Trans 2 Name: Not reported
TSDf EPA ID: CAD028409019
Trans Name: CROSBY & OVERTON

Map ID
Direction
Distance
Elevation

MAP FINDINGS

Site

Database(s)

EDR ID Number
EPA ID Number

99 CENTS ONLY STORES (Continued)

S113800629

TSDF Alt EPA ID:	Not reported
TSDF Alt Name:	Not reported
Waste Code Description:	352 - Other organic solids
RCRA Code:	F003
Meth Code:	H141 - Storage, Bulking, And/Or Transfer Off Site--No Treatment/Reovery (H010-H129) Or (H131-H135)
Quantity Tons:	0.0025
Waste Quantity:	5
Quantity Unit:	P
Additional Code 1:	D001
Additional Code 2:	Not reported
Additional Code 3:	Not reported
Additional Code 4:	Not reported
Additional Code 5:	Not reported
Shipment Date:	20130510
Creation Date:	8/12/2013 22:15:07
Receipt Date:	20130515
Manifest ID:	011515598JJK
Trans EPA ID:	CAR000188201
Trans Name:	ENVIRONMENTAL RECOVERY SERVICES INC
Trans 2 EPA ID:	Not reported
Trans 2 Name:	Not reported
TSDF EPA ID:	CAD028409019
Trans Name:	CROSBY & OVERTON
TSDF Alt EPA ID:	Not reported
TSDF Alt Name:	Not reported
Waste Code Description:	331 - Off-specification, aged, or surplus organics
RCRA Code:	D001
Meth Code:	H141 - Storage, Bulking, And/Or Transfer Off Site--No Treatment/Reovery (H010-H129) Or (H131-H135)
Quantity Tons:	0.005
Waste Quantity:	10
Quantity Unit:	P
Additional Code 1:	Not reported
Additional Code 2:	Not reported
Additional Code 3:	Not reported
Additional Code 4:	Not reported
Additional Code 5:	Not reported
Shipment Date:	20130510
Creation Date:	Not reported
Receipt Date:	Not reported
Manifest ID:	011515598JJK
Trans EPA ID:	CAR000188201
Trans Name:	ENVIRONMENTAL RECOVERY SERVICES INC
Trans 2 EPA ID:	Not reported
Trans 2 Name:	Not reported
TSDF EPA ID:	CAD028409019
Trans Name:	CROSBY & OVERTON
TSDF Alt EPA ID:	Not reported
TSDF Alt Name:	Not reported
Waste Code Description:	181 - Other inorganic solid waste Organics
RCRA Code:	Not reported
Meth Code:	H141 - Storage, Bulking, And/Or Transfer Off Site--No Treatment/Reovery (H010-H129) Or (H131-H135)
Quantity Tons:	0.0025

Map ID
Direction
Distance
Elevation

MAP FINDINGS

Site

Database(s)

EDR ID Number
EPA ID Number

99 CENTS ONLY STORES (Continued)

S113800629

Waste Quantity: 5
Quantity Unit: P
Additional Code 1: Not reported
Additional Code 2: Not reported
Additional Code 3: Not reported
Additional Code 4: Not reported
Additional Code 5: Not reported

CERS:

Name: 99 CENTS ONLY STORES #127
Address: 25270 MADISON AVE
City,State,Zip: MURRIETA, CA 92562
Site ID: 1750
CERS ID: 10330087
CERS Description: Chemical Storage Facilities

Violations:

Site ID: 1750
Site Name: 99 Cents Only Stores #127
Violation Date: 08-20-2015
Citation: 22 CCR 12 66262.40(a) - California Code of Regulations, Title 22, Chapter 12, Section(s) 66262.40(a)
Violation Description: Failure to maintain uniform hazardous waste manifest, consolidated manifest, or bills of lading copies for three years.
Violation Notes: Returned to compliance on 08/20/2015.
Violation Division: Riverside County Department of Env Health
Violation Program: HW
Violation Source: CERS

Site ID: 1750
Site Name: 99 Cents Only Stores #127
Violation Date: 08-20-2015
Citation: HSC 6.95 Multiple - California Health and Safety Code, Chapter 6.95, Section(s) Multiple
Violation Description: Business Plan Program - Administration/Documentation - General
Violation Notes: Returned to compliance on 08/20/2015. [LOCAL ORDINANCE VIOLATION 104A] NFPA 704 sign(s) have been posted appropriately.
Violation Division: Riverside County Department of Env Health
Violation Program: HMRRP
Violation Source: CERS

Evaluation:

Eval General Type: Compliance Evaluation Inspection
Eval Date: 08-20-2015
Violations Found: Yes
Eval Type: Routine done by local agency
Eval Notes: Not reported
Eval Division: Riverside County Department of Env Health
Eval Program: HMRRP
Eval Source: CERS

Eval General Type: Compliance Evaluation Inspection
Eval Date: 08-20-2015
Violations Found: Yes
Eval Type: Routine done by local agency
Eval Notes: Not reported
Eval Division: Riverside County Department of Env Health

Map ID
Direction
Distance
Elevation

MAP FINDINGS

Site

Database(s)

EDR ID Number
EPA ID Number

99 CENTS ONLY STORES (Continued)

S113800629

Eval Program: HW
Eval Source: CERS

Eval General Type: Compliance Evaluation Inspection
Eval Date: 08-29-2018
Violations Found: No
Eval Type: Routine done by local agency
Eval Notes: Not reported
Eval Division: Riverside County Department of Env Health
Eval Program: HMRRP
Eval Source: CERS

Eval General Type: Compliance Evaluation Inspection
Eval Date: 08-29-2018
Violations Found: No
Eval Type: Routine done by local agency
Eval Notes: Not reported
Eval Division: Riverside County Department of Env Health
Eval Program: HW
Eval Source: CERS

Enforcement Action:
Site ID: 1750
Site Name: 99 Cents Only Stores #127
Site Address: 25270 MADISON AVE
Site City: MURRIETA
Site Zip: 92562
Enf Action Date: 08-20-2015
Enf Action Type: Notice of Violation (Unified Program)
Enf Action Description: Notice of Violation Issued by the Inspector at the Time of Inspection
Enf Action Notes: Not reported
Enf Action Division: Riverside County Department of Env Health
Enf Action Program: HMRRP
Enf Action Source: CERS

Site ID: 1750
Site Name: 99 Cents Only Stores #127
Site Address: 25270 MADISON AVE
Site City: MURRIETA
Site Zip: 92562
Enf Action Date: 08-20-2015
Enf Action Type: Notice of Violation (Unified Program)
Enf Action Description: Notice of Violation Issued by the Inspector at the Time of Inspection
Enf Action Notes: Not reported
Enf Action Division: Riverside County Department of Env Health
Enf Action Program: HW
Enf Action Source: CERS

Coordinates:
Site ID: 1750
Facility Name: 99 Cents Only Stores #127
Env Int Type Code: HWG
Program ID: 10330087
Coord Name: Not reported
Ref Point Type Desc: Center of a facility or station.
Latitude: 33.554450

Map ID
Direction
Distance
Elevation

MAP FINDINGS

Site

Database(s)

EDR ID Number
EPA ID Number

99 CENTS ONLY STORES (Continued)

S113800629

Longitude: -117.197260

Affiliation:

Affiliation Type Desc: Operator
Entity Name: 99 Cents Only Stores LLC
Entity Title: Not reported
Affiliation Address: Not reported
Affiliation City: Not reported
Affiliation State: Not reported
Affiliation Country: Not reported
Affiliation Zip: Not reported
Affiliation Phone: (951) 698-9971

Affiliation Type Desc: Property Owner
Entity Name: Bennett Investment (MSP) LLCc/o Sperry Van Ness Asset Management
Entity Title: Not reported
Affiliation Address: 18881 Von Karman Blvd., Ste 800
Affiliation City: Irvine
Affiliation State: CA
Affiliation Country: United States
Affiliation Zip: 92612
Affiliation Phone: (949) 705-5026

Affiliation Type Desc: Legal Owner
Entity Name: 99 Cents Only Stores LLC
Entity Title: Not reported
Affiliation Address: 4000 Union Pacific Avenue
Affiliation City: Commerce
Affiliation State: CA
Affiliation Country: United States
Affiliation Zip: 90023
Affiliation Phone: (323) 980-8145

Affiliation Type Desc: CUPA District
Entity Name: Riverside Cnty Env Health
Entity Title: Not reported
Affiliation Address: 4065 County Circle Drive, Room 104
Affiliation City: Riverside
Affiliation State: CA
Affiliation Country: Not reported
Affiliation Zip: 92503
Affiliation Phone: (951) 358-5055

Affiliation Type Desc: Identification Signer
Entity Name: Edgar Flores
Entity Title: Compliance Manager
Affiliation Address: Not reported
Affiliation City: Not reported
Affiliation State: Not reported
Affiliation Country: Not reported
Affiliation Zip: Not reported
Affiliation Phone: Not reported

Affiliation Type Desc: Parent Corporation
Entity Name: 99 Cents Only Stores LLC
Entity Title: Not reported
Affiliation Address: Not reported

Map ID
Direction
Distance
Elevation

MAP FINDINGS

Site

Database(s)

EDR ID Number
EPA ID Number

99 CENTS ONLY STORES (Continued)

S113800629

Affiliation City: Not reported
Affiliation State: Not reported
Affiliation Country: Not reported
Affiliation Zip: Not reported
Affiliation Phone: Not reported

Affiliation Type Desc: Document Preparer
Entity Name: Janelle Brown
Entity Title: Not reported
Affiliation Address: Not reported
Affiliation City: Not reported
Affiliation State: Not reported
Affiliation Country: Not reported
Affiliation Zip: Not reported
Affiliation Phone: Not reported

Affiliation Type Desc: Environmental Contact
Entity Name: EDGAR FLORES
Entity Title: Not reported
Affiliation Address: 4000 Union Pacific Avenue
Affiliation City: Commerce
Affiliation State: CA
Affiliation Country: Not reported
Affiliation Zip: 90023
Affiliation Phone: Not reported

Affiliation Type Desc: Facility Mailing Address
Entity Name: Mailing Address
Entity Title: Not reported
Affiliation Address: 4000 Union Pacific Avenue
Affiliation City: Commerce
Affiliation State: CA
Affiliation Country: Not reported
Affiliation Zip: 90023
Affiliation Phone: Not reported

HWTS:

Name: 99 CENTS ONLY STORES
Address: 25270 MADISON AVE
Address 2: Not reported
City,State,Zip: MURRIETA, CA 925628912
EPA ID: CAL000369815
Inactive Date: Not reported
Create Date: 12/06/2011
Last Act Date: 11/02/2020
Mailing Name: EDGAR FLORES
Mailing Address: 4000 UNION PACIFIC AVENUE
Mailing Address 2: Not reported
Mailing City,State,Zip: COMMERCE, CA 90023
Owner Name: 99 CENTS ONLY STORES
Owner Address: 4000 UNION PACIFIC AVENUE
Owner Address 2: Not reported
Owner City,State,Zip: COMMERCE, CA 90023
Contact Name: EDGAR FLORES
Contact Address: 4000 UNION PACIFIC AVE
Contact Address 2: Not reported

Map ID
Direction
Distance
Elevation

MAP FINDINGS

Site

Database(s)

EDR ID Number
EPA ID Number

99 CENTS ONLY STORES (Continued)

S113800629

City,State,Zip: COMMERCE, CA 90023
NAICS:
EPA ID: CAL000369815
Create Date: 2011-12-06 13:00:29.840
NAICS Code: 45299
NAICS Description: All Other General Merchandise Stores
Issued EPA ID Date: 2011-12-06 13:00:29.84000
Inactive Date: Not reported
Facility Name: 99 CENTS ONLY STORES
Facility Address: 25270 MADISON AVE
Facility Address 2: Not reported
Facility City: MURRIETA
Facility County: Not reported
Facility State: CA
Facility Zip: 925628912

F31
NE
1/8-1/4
0.212 mi.
1119 ft.

WAL-MART STORE #2952
41200 MURRIETA HOT SPRINGS RD
MURRIETA, CA

Site 1 of 2 in cluster F

AST A100325478
N/A

Relative:
Higher

AST:
Name: WAL-MART STORE #2952
Address: 41200 MURRIETA HOT SPRINGS RD
City/Zip: MURRIETA,
Certified Unified Program Agencies: Riverside
Owner: WAL-MART STORES INC.
Total Gallons: 2,000
CERSID: Not reported
Facility ID: Not reported
Business Name: Not reported
Phone: Not reported
Fax: Not reported
Mailing Address: Not reported
Mailing Address City: Not reported
Mailing Address State: Not reported
Mailing Address Zip Code: Not reported
Operator Name: Not reported
Operator Phone: Not reported
Owner Phone: Not reported
Owner Mail Address: Not reported
Owner State: Not reported
Owner Zip Code: Not reported
Owner Country: Not reported
Property Owner Name: Not reported
Property Owner Phone: Not reported
Property Owner Mailing Address: Not reported
Property Owner City: Not reported
Property Owner Stat : Not reported
Property Owner Zip Code: Not reported
Property Owner Country: Not reported
EPAID: Not reported

Actual:
1103 ft.

Map ID
 Direction
 Distance
 Elevation

MAP FINDINGS

Site

Database(s)

EDR ID Number
 EPA ID Number

F32
NE
1/8-1/4
0.212 mi.
1119 ft.

WALMART #2952
41200 MURRIETA HOT SPRINGS RD
MURRIETA, CA 92562
Site 2 of 2 in cluster F

RCRA-SQG 1014387129
AST CAR000205732
CERS HAZ WASTE
CERS TANKS
CERS

Relative:
Higher
Actual:
1103 ft.

RCRA-SQG:
 Date Form Received by Agency: 20160620
 Handler Name: WALMART #2952
 Handler Address: 41200 MURRIETA HOT SPRINGS RD
 Handler City,State,Zip: MURRIETA, CA 92562
 EPA ID: CAR000205732
 Contact Name: ROSE ARNOLD
 Contact Address: PO BOX 8041
 Contact City,State,Zip: BENTONVILLE, AR 72712-8041
 Contact Telephone: 479-277-8972
 Contact Fax: 479-204-9675
 Contact Email: ROSE.ARNOLD@WALMART.COM
 Contact Title: SENIOR MGR
 EPA Region: 09
 Land Type: Private
 Federal Waste Generator Description: Small Quantity Generator
 Non-Notifier: Not reported
 Biennial Report Cycle: Not reported
 Accessibility: Not reported
 Active Site Indicator: Handler Activities
 State District Owner: Not reported
 State District: Not reported
 Mailing Address: PO BOX 8041
 Mailing City,State,Zip: BENTONVILLE, AR 72712-8041
 Owner Name: WAL-MART STORES INC
 Owner Type: Private
 Operator Name: WAL-MART STORES INC
 Operator Type: Private
 Short-Term Generator Activity: No
 Importer Activity: No
 Mixed Waste Generator: No
 Transporter Activity: No
 Transfer Facility Activity: No
 Recycler Activity with Storage: No
 Small Quantity On-Site Burner Exemption: No
 Smelting Melting and Refining Furnace Exemption: No
 Underground Injection Control: No
 Off-Site Waste Receipt: No
 Universal Waste Indicator: No
 Universal Waste Destination Facility: No
 Federal Universal Waste: No
 Active Site Fed-Reg Treatment Storage and Disposal Facility: Not reported
 Active Site Converter Treatment storage and Disposal Facility: Not reported
 Active Site State-Reg Treatment Storage and Disposal Facility: Not reported
 Active Site State-Reg Handler: ---
 Federal Facility Indicator: Not reported
 Hazardous Secondary Material Indicator: NN
 Sub-Part K Indicator: Not reported
 Commercial TSD Indicator: No
 Treatment Storage and Disposal Type: Not reported
 2018 GPRA Permit Baseline: Not on the Baseline
 2018 GPRA Renewals Baseline: Not on the Baseline
 Permit Renewals Workload Universe: Not reported

Map ID
 Direction
 Distance
 Elevation

MAP FINDINGS

Site

Database(s)

EDR ID Number
 EPA ID Number

WALMART #2952 (Continued)

1014387129

Permit Workload Universe:	Not reported
Permit Progress Universe:	Not reported
Post-Closure Workload Universe:	Not reported
Closure Workload Universe:	Not reported
202 GPRA Corrective Action Baseline:	No
Corrective Action Workload Universe:	No
Subject to Corrective Action Universe:	No
Non-TSDFs Where RCRA CA has Been Imposed Universe:	No
TSDFs Potentially Subject to CA Under 3004 (u)/(v) Universe:	No
TSDFs Only Subject to CA under Discretionary Auth Universe:	No
Corrective Action Priority Ranking:	No NCAPS ranking
Environmental Control Indicator:	No
Institutional Control Indicator:	No
Human Exposure Controls Indicator:	N/A
Groundwater Controls Indicator:	N/A
Operating TSDF Universe:	Not reported
Full Enforcement Universe:	Not reported
Significant Non-Complier Universe:	No
Unaddressed Significant Non-Complier Universe:	No
Addressed Significant Non-Complier Universe:	No
Significant Non-Complier With a Compliance Schedule Universe:	No
Financial Assurance Required:	Not reported
Handler Date of Last Change:	20161010
Recognized Trader-Importer:	No
Recognized Trader-Exporter:	No
Importer of Spent Lead Acid Batteries:	No
Exporter of Spent Lead Acid Batteries:	No
Recycler Activity Without Storage:	Not reported
Manifest Broker:	Not reported
Sub-Part P Indicator:	No

Hazardous Waste Summary:

Waste Code:	D001
Waste Description:	IGNITABLE WASTE
Waste Code:	D002
Waste Description:	CORROSIVE WASTE
Waste Code:	D003
Waste Description:	REACTIVE WASTE
Waste Code:	D004
Waste Description:	ARSENIC
Waste Code:	D005
Waste Description:	BARIUM
Waste Code:	D006
Waste Description:	CADMIUM
Waste Code:	D007
Waste Description:	CHROMIUM
Waste Code:	D008
Waste Description:	LEAD

Map ID
Direction
Distance
Elevation

MAP FINDINGS

Site

Database(s)

EDR ID Number
EPA ID Number

WALMART #2952 (Continued)

1014387129

Waste Code:	D009
Waste Description:	MERCURY
Waste Code:	D010
Waste Description:	SELENIUM
Waste Code:	D011
Waste Description:	SILVER
Waste Code:	D016
Waste Description:	2,4-D (2,4-DICHLOROPHENOXYACETIC ACID)
Waste Code:	D018
Waste Description:	BENZENE
Waste Code:	D022
Waste Description:	CHLOROFORM
Waste Code:	D024
Waste Description:	M-CRESOL
Waste Code:	D026
Waste Description:	CRESOL
Waste Code:	D027
Waste Description:	1,4-DICHLOROBENZENE
Waste Code:	D035
Waste Description:	METHYL ETHYL KETONE
Waste Code:	D039
Waste Description:	TETRACHLOROETHYLENE
Waste Code:	D043
Waste Description:	VINYL CHLORIDE
Waste Code:	P001
Waste Description:	2H-1-BENZOPYRAN-2-ONE, 4-HYDROXY-3-(3-OXO-1-PHENYLBUTYL)-, & SALTS, WHEN PRESENT AT CONCENTRATIONS GREATER THAN 0.3% (OR) WARFARIN, & SALTS, WHEN PRESENT AT CONCENTRATIONS GREATER THAN 0.3%
Waste Code:	P046
Waste Description:	ALPHA,ALPHA-DIMETHYLPHENETHYLAMINE (OR) BENZENEETHANAMINE, ALPHA, ALPHA-DIMETHYL-
Waste Code:	P075
Waste Description:	NICOTINE, & SALTS (OR) PYRIDINE, 3-(1-METHYL-2-PYRROLIDINYL)-,(S)-, & SALTS
Waste Code:	U002
Waste Description:	2-PROPANONE (I) (OR) ACETONE (I)
Waste Code:	U034
Waste Description:	ACETALDEHYDE, TRICHLORO- (OR) CHLORAL
Waste Code:	U035
Waste Description:	BENZENE BUTANOIC ACID, 4-[BIS(2-CHLOROETHYL)AMINO]- (OR) CHLORAMBUCIL

Map ID
Direction
Distance
Elevation

MAP FINDINGS

Site

Database(s)

EDR ID Number
EPA ID Number

WALMART #2952 (Continued)

1014387129

Waste Code:	U058
Waste Description:	2H-1,3,2-OXAZAPHOSPHORIN-2-AMINE, N,N-BIS(2-CHLOROETHYL)TETRAHYDRO-, 2-OXIDE (OR) CYCLOPHOSPHAMIDE
Waste Code:	U072
Waste Description:	BENZENE, 1,4-DICHLORO- (OR) P-DICHLOROBENZENE
Waste Code:	U080
Waste Description:	METHANE, DICHLORO- (OR) METHYLENE CHLORIDE
Waste Code:	U089
Waste Description:	DIETHYLSTILBESTEROL (OR) PHENOL, 4,4'-(1,2-DIETHYL-1,2-ETHENEDIYL)BIS, (E)-
Waste Code:	U112
Waste Description:	ACETIC ACID, ETHYL ESTER (I) (OR) ETHYL ACETATE (I)
Waste Code:	U122
Waste Description:	FORMALDEHYDE
Waste Code:	U129
Waste Description:	CYCLOHEXANE, 1,2,3,4,5,6-HEXACHLORO-, (1ALPHA, 2ALPHA, 3BETA, 4ALPHA, 5ALPHA, 6BETA)- (OR) LINDANE
Waste Code:	U132
Waste Description:	HEXACHLOROPHENE (OR) PHENOL, 2,2'-METHYLENEBIS[3,4,6-TRICHLORO-
Waste Code:	U134
Waste Description:	HYDROFLUORIC ACID (C,T) (OR) HYDROGEN FLUORIDE (C,T)
Waste Code:	U150
Waste Description:	L-PHENYLALANINE, 4-[BIS(2-CHLOROETHYL)AMINO]- (OR) MELPHALAN
Waste Code:	U154
Waste Description:	METHANOL (I) (OR) METHYL ALCOHOL (I)
Waste Code:	U159
Waste Description:	2-BUTANONE (I,T) (OR) METHYL ETHYL KETONE (MEK) (I,T)
Waste Code:	U165
Waste Description:	NAPHTHALENE
Waste Code:	U182
Waste Description:	1,3,5-TRIOXANE, 2,4,6-TRIMETHYL- (OR) PARALDEHYDE
Waste Code:	U188
Waste Description:	PHENOL
Waste Code:	U200
Waste Description:	RESERPINE (OR) YOHIMBAN-16-CARBOXYLIC ACID, 11,17-DIMETHOXY-18-[(3,4,5-TRIMETHOXYBENZOYL)OXY]-, METHYL ESTER, (3BETA, 16BETA, 17ALPHA, 18BETA, 20ALPHA)-
Waste Code:	U205
Waste Description:	SELENIUM SULFIDE (OR) SELENIUM SULFIDE SES2 (R,T)
Waste Code:	U210

Map ID
Direction
Distance
Elevation

MAP FINDINGS

Site

Database(s)

EDR ID Number
EPA ID Number

WALMART #2952 (Continued)

1014387129

Waste Description: ETHENE, TETRACHLORO- (OR) TETRACHLOROETHYLENE

Waste Code: U248
Waste Description: 2H-1-BENZOPYRAN-2-ONE, 4-HYDROXY-3-(3-OXO-1-PHENYL-BUTYL)-, & SALTS, WHEN PRESENT AT CONCENTRATIONS OF 0.3% OR LESS (OR) WARFARIN, & SALTS, WHEN PRESENT AT CONCENTRATIONS OF 0.3% OR LESS

Waste Code: U249
Waste Description: ZINC PHOSPHIDE ZN3P2, WHEN PRESENT AT CONCENTRATIONS OF 10% OR LESS

Waste Code: U279
Waste Description: U279

Waste Code: U409
Waste Description: CARBAMIC ACID, [1,2-PHENYLENEBIS (IMINOCARBONOTHIOYL)]BIS-, DIMETHYL ESTER (OR) THIOPHANATE-METHYL

Waste Code: U411
Waste Description: U411

Handler - Owner Operator:

Owner/Operator Indicator: Owner
Owner/Operator Name: WAL MART STORES INC
Legal Status: Private
Date Became Current: 20010124
Date Ended Current: Not reported
Owner/Operator Address: PO BOX 8041
Owner/Operator City,State,Zip: BENTONVILLE, AR 72712-8041
Owner/Operator Telephone: Not reported
Owner/Operator Telephone Ext: Not reported
Owner/Operator Fax: Not reported
Owner/Operator Email: Not reported

Owner/Operator Indicator: Owner
Owner/Operator Name: WAL MART STORES INC
Legal Status: Private
Date Became Current: 20010124
Date Ended Current: Not reported
Owner/Operator Address: PO BOX 8041
Owner/Operator City,State,Zip: BENTONVILLE, AR 72712-8041
Owner/Operator Telephone: 479-204-0402
Owner/Operator Telephone Ext: Not reported
Owner/Operator Fax: Not reported
Owner/Operator Email: Not reported

Owner/Operator Indicator: Operator
Owner/Operator Name: WAL MART STORES INC
Legal Status: Private
Date Became Current: 20010124
Date Ended Current: Not reported
Owner/Operator Address: Not reported
Owner/Operator City,State,Zip: Not reported
Owner/Operator Telephone: Not reported
Owner/Operator Telephone Ext: Not reported
Owner/Operator Fax: Not reported
Owner/Operator Email: Not reported

Map ID
Direction
Distance
Elevation

MAP FINDINGS

Site

Database(s)

EDR ID Number
EPA ID Number

WALMART #2952 (Continued)

1014387129

Owner/Operator Indicator: Operator
Owner/Operator Name: WAL MART STORES INC
Legal Status: Private
Date Became Current: 20010124
Date Ended Current: Not reported
Owner/Operator Address: Not reported
Owner/Operator City,State,Zip: Not reported
Owner/Operator Telephone: Not reported
Owner/Operator Telephone Ext: Not reported
Owner/Operator Fax: Not reported
Owner/Operator Email: Not reported

Owner/Operator Indicator: Owner
Owner/Operator Name: WALMART STORES INC
Legal Status: Private
Date Became Current: 20010124
Date Ended Current: Not reported
Owner/Operator Address: PO BOX 8041
Owner/Operator City,State,Zip: BENTONVILLE, AR 72712-8041
Owner/Operator Telephone: 479-204-3517
Owner/Operator Telephone Ext: Not reported
Owner/Operator Fax: Not reported
Owner/Operator Email: Not reported

Owner/Operator Indicator: Operator
Owner/Operator Name: WALMART STORES INC
Legal Status: Private
Date Became Current: 20010124
Date Ended Current: Not reported
Owner/Operator Address: Not reported
Owner/Operator City,State,Zip: Not reported
Owner/Operator Telephone: Not reported
Owner/Operator Telephone Ext: Not reported
Owner/Operator Fax: Not reported
Owner/Operator Email: Not reported

Owner/Operator Indicator: Owner
Owner/Operator Name: WAL-MART STORES INC
Legal Status: Private
Date Became Current: 20010124
Date Ended Current: Not reported
Owner/Operator Address: PO BOX 8041
Owner/Operator City,State,Zip: BENTONVILLE, AR 72712-8041
Owner/Operator Telephone: 479-277-8972
Owner/Operator Telephone Ext: Not reported
Owner/Operator Fax: Not reported
Owner/Operator Email: Not reported

Owner/Operator Indicator: Operator
Owner/Operator Name: WAL-MART STORES INC
Legal Status: Private
Date Became Current: 20010124
Date Ended Current: Not reported
Owner/Operator Address: Not reported
Owner/Operator City,State,Zip: Not reported
Owner/Operator Telephone: Not reported
Owner/Operator Telephone Ext: Not reported

Map ID
Direction
Distance
Elevation

MAP FINDINGS

Site

Database(s)

EDR ID Number
EPA ID Number

WALMART #2952 (Continued)

1014387129

Owner/Operator Fax: Not reported
Owner/Operator Email: Not reported

Historic Generators:

Receive Date: 20100308
Handler Name: WALMART NO 2952
Federal Waste Generator Description: Small Quantity Generator
State District Owner: Not reported
Large Quantity Handler of Universal Waste: No
Recognized Trader Importer: No
Recognized Trader Exporter: No
Spent Lead Acid Battery Importer: No
Spent Lead Acid Battery Exporter: No
Current Record: No
Non Storage Recycler Activity: Not reported
Electronic Manifest Broker: Not reported

Receive Date: 20110627
Handler Name: WALMART NO 2952
Federal Waste Generator Description: Small Quantity Generator
State District Owner: Not reported
Large Quantity Handler of Universal Waste: No
Recognized Trader Importer: No
Recognized Trader Exporter: No
Spent Lead Acid Battery Importer: No
Spent Lead Acid Battery Exporter: No
Current Record: No
Non Storage Recycler Activity: Not reported
Electronic Manifest Broker: Not reported

Receive Date: 20141028
Handler Name: WALMART NO 2952
Federal Waste Generator Description: Small Quantity Generator
State District Owner: Not reported
Large Quantity Handler of Universal Waste: No
Recognized Trader Importer: No
Recognized Trader Exporter: No
Spent Lead Acid Battery Importer: No
Spent Lead Acid Battery Exporter: No
Current Record: No
Non Storage Recycler Activity: Not reported
Electronic Manifest Broker: Not reported

Receive Date: 20160620
Handler Name: WALMART #2952
Federal Waste Generator Description: Small Quantity Generator
State District Owner: Not reported
Large Quantity Handler of Universal Waste: No
Recognized Trader Importer: No
Recognized Trader Exporter: No
Spent Lead Acid Battery Importer: No
Spent Lead Acid Battery Exporter: No
Current Record: Yes
Non Storage Recycler Activity: Not reported
Electronic Manifest Broker: Not reported

Map ID
Direction
Distance
Elevation

MAP FINDINGS

Site

Database(s)

EDR ID Number
EPA ID Number

WALMART #2952 (Continued)

1014387129

List of NAICS Codes and Descriptions:

NAICS Code: 45291
NAICS Description: WAREHOUSE CLUBS AND SUPERCENTERS

NAICS Code: 452910
NAICS Description: WAREHOUSE CLUBS AND SUPERCENTERS

Facility Has Received Notices of Violations:

Violations: No Violations Found

Evaluation Action Summary:

Evaluations: No Evaluations Found

AST:

Name: WALMART #2952
Address: 41200 MURRIETA HOT SPRINGS RD
City/Zip: MURRIETA,92562
Certified Unified Program Agencies: Not reported
Owner: Walmart Stores, Inc.
Total Gallons: Not reported
CERSID: 10149139
Facility ID: Not reported
Business Name: Walmart
Phone: (951) 696-7135
Fax: Not reported
Mailing Address: 702 Southwest 8th Street
Mailing Address City: Bentonville
Mailing Address State: AR
Mailing Address Zip Code: Not reported
Operator Name: Walmart Stores, Inc.
Operator Phone: (479) 204-3911
Owner Phone: (479) 204-3911
Owner Mail Address: 702 Southwest 8th Street
Owner State: AR
Owner Zip Code: Not reported
Owner Country: United States
Property Owner Name: Walmart Real Estate Business Trust
Property Owner Phone: Not reported
Property Owner Mailing Address: P.O. Box 8050
Property Owner City: Bentonville
Property Owner Stat : AR
Property Owner Zip Code: 72712
Property Owner Country: United States
EPAID: CAR000205732

CERS HAZ WASTE:

Name: WALMART #2952
Address: 41200 MURRIETA HOT SPRINGS RD
City,State,Zip: MURRIETA, CA 92562
Site ID: 407256
CERS ID: 10149139
CERS Description: Hazardous Waste Generator

Map ID
Direction
Distance
Elevation

MAP FINDINGS

Site

Database(s)

EDR ID Number
EPA ID Number

WALMART #2952 (Continued)

1014387129

CERS TANKS:

Name: WALMART #2952
Address: 41200 MURRIETA HOT SPRINGS RD
City,State,Zip: MURRIETA, CA 92562
Site ID: 407256
CERS ID: 10149139
CERS Description: Aboveground Petroleum Storage

CERS:

Name: WALMART #2952
Address: 41200 MURRIETA HOT SPRINGS RD
City,State,Zip: MURRIETA, CA 92562
Site ID: 407256
CERS ID: 10149139
CERS Description: Chemical Storage Facilities

Violations:

Site ID: 407256
Site Name: Walmart #2952
Violation Date: 11-07-2018
Citation: 40 CFR 1 265.32 - U.S. Code of Federal Regulations, Title 40, Chapter 1, Section(s) 265.32

Violation Description: Failure of the facility to maintain the following emergency equipment or equivalents: 1) An internal communications or alarm system; 2) A device, such as a telephone (immediately available at the scene of Operations/ Maintenance) or a hand-held two-way radio, capable of summoning emergency assistance from local police departments, fire departments, or State or local emergency response teams; 3) Portable fire extinguishers, fire control equipment, spill control equipment, and decontamination equipment; and 4) Water at adequate volume and pressure to supply water hose streams, or foam producing equipment, or automatic sprinklers, or water spray systems.

Violation Notes: Returned to compliance on 11/28/2018. OBSERVATION: Observed lack of adequate spill equipment in the oil tank room of automotive department. CORRECTIVE ACTION: Owner/operator shall ensure spill equipment is maintained on site and available for use in the oil tank room.

Violation Division: Riverside County Department of Env Health
Violation Program: HW
Violation Source: CERS

Site ID: 407256
Site Name: Walmart #2952
Violation Date: 07-30-2015
Citation: HSC 6.95 25505(a)(4) - California Health and Safety Code, Chapter 6.95, Section(s) 25505(a)(4)

Violation Description: Failure to provide initial and annual training to all employees in safety procedures in the event of a release or threatened release of a hazardous material or failure to document and maintain training records for a minimum of three years.

Violation Notes: Returned to compliance on 07/30/2015.
Violation Division: Riverside County Department of Env Health
Violation Program: HMRRP
Violation Source: CERS

Site ID: 407256
Site Name: Walmart #2952

Map ID
Direction
Distance
Elevation

MAP FINDINGS

Site

Database(s)

EDR ID Number
EPA ID Number

WALMART #2952 (Continued)

1014387129

Violation Date: 11-07-2018
Citation: HSC 6.5 25250.1; 25250.18; 25250.19(b)(2) - California Health and Safety Code, Chapter 6.5, Section(s) 25250.1; 25250.18; 25250.19(b)(2)
Violation Description: "Failure to record in an operating log and retain for three years the following information for each shipment of recycled or exempted oil:
1) The name and address of the used oil recycling facility or generator claiming the oil meets the requirements of HSC 6.5 25250.1.
2) The name and address of the facility receiving the shipment. 3) The quantity of oil delivered. 4) The date of shipment or delivery. 5) A cross-reference to the records and documentation required under HSC 6.5 25250.1."
Violation Notes: Returned to compliance on 11/28/2018. OBSERVATION: Facility is recycling used oil. No proper documentation observed during inspection. Numerous consolidated manifests were missing for 2017 and 2018. Observed approximately ten (10) used oil manifests for the last two years. CORRECTIVE ACTION: Owner/operator shall complete proper certification for all used oil which is being recycled. Retain copies on site for a minimum of 3 years from date of disposal.
Violation Division: Riverside County Department of Env Health
Violation Program: HW
Violation Source: CERS

Site ID: 407256
Site Name: Walmart #2952
Violation Date: 11-07-2018
Citation: HSC 6.5 25160.2 - California Health and Safety Code, Chapter 6.5, Section(s) 25160.2
Violation Description: Failure of a generator of hazardous waste that meets the conditions to be transported on a consolidated manifest to comply with one or more of the required consolidated manifesting procedures and retain copies of receipts for three years.
Violation Notes: Returned to compliance on 11/28/2018. OBSERVATION: Observed facility shipping non-RCRA hazardous waste (used oil, oil filters) off site. Numerous consolidated manifests were missing for 2017 and 2018. Observed approximately ten (10) used oil manifests for the last two years and approximately six (6) oil filter manifests for the last two years. CORRECTIVE ACTION: Owner/operator shall obtain previous records of waste disposal. Owner/operator shall maintain records of hazardous waste transport and disposal on site for at least 3 years.
Violation Division: Riverside County Department of Env Health
Violation Program: HW
Violation Source: CERS

Evaluation:
Eval General Type: Compliance Evaluation Inspection
Eval Date: 07-30-2015
Violations Found: No
Eval Type: Routine done by local agency
Eval Notes: Not reported
Eval Division: Riverside County Department of Env Health
Eval Program: APSA
Eval Source: CERS

Eval General Type: Compliance Evaluation Inspection
Eval Date: 11-07-2018
Violations Found: No
Eval Type: Routine done by local agency

Map ID
Direction
Distance
Elevation

MAP FINDINGS

Site

Database(s)

EDR ID Number
EPA ID Number

WALMART #2952 (Continued)

1014387129

Eval Notes: Not reported
Eval Division: Riverside County Department of Env Health
Eval Program: HMRRP
Eval Source: CERS

Eval General Type: Compliance Evaluation Inspection
Eval Date: 11-07-2018
Violations Found: Yes
Eval Type: Routine done by local agency
Eval Notes: Not reported
Eval Division: Riverside County Department of Env Health
Eval Program: HW
Eval Source: CERS

Eval General Type: Compliance Evaluation Inspection
Eval Date: 07-30-2015
Violations Found: Yes
Eval Type: Routine done by local agency
Eval Notes: Not reported
Eval Division: Riverside County Department of Env Health
Eval Program: HMRRP
Eval Source: CERS

Eval General Type: Compliance Evaluation Inspection
Eval Date: 11-07-2018
Violations Found: No
Eval Type: Routine done by local agency
Eval Notes: Not reported
Eval Division: Riverside County Department of Env Health
Eval Program: APSA
Eval Source: CERS

Eval General Type: Compliance Evaluation Inspection
Eval Date: 07-30-2015
Violations Found: No
Eval Type: Routine done by local agency
Eval Notes: Not reported
Eval Division: Riverside County Department of Env Health
Eval Program: HW
Eval Source: CERS

Enforcement Action:
Site ID: 407256
Site Name: Walmart #2952
Site Address: 41200 MURRIETA HOT SPRINGS RD
Site City: MURRIETA
Site Zip: 92562
Enf Action Date: 07-30-2015
Enf Action Type: Notice of Violation (Unified Program)
Enf Action Description: Notice of Violation Issued by the Inspector at the Time of Inspection
Enf Action Notes: Not reported
Enf Action Division: Riverside County Department of Env Health
Enf Action Program: HMRRP
Enf Action Source: CERS

Coordinates:

Map ID
Direction
Distance
Elevation

MAP FINDINGS

Site

Database(s)

EDR ID Number
EPA ID Number

WALMART #2952 (Continued)

1014387129

Site ID: 407256
Facility Name: Walmart #2952
Env Int Type Code: APSA
Program ID: 10149139
Coord Name: Not reported
Ref Point Type Desc: Center of a facility or station.
Latitude: 33.552710
Longitude: -117.193300

Affiliation:

Affiliation Type Desc: Document Preparer
Entity Name: Aptim Environmental & Infrastructure, Inc.
Entity Title: Not reported
Affiliation Address: Not reported
Affiliation City: Not reported
Affiliation State: Not reported
Affiliation Country: Not reported
Affiliation Zip: Not reported
Affiliation Phone: Not reported

Affiliation Type Desc: Identification Signer
Entity Name: Helen Bermudez
Entity Title: Sr. Mgr. Environmental Health & Safety Compliance
Affiliation Address: Not reported
Affiliation City: Not reported
Affiliation State: Not reported
Affiliation Country: Not reported
Affiliation Zip: Not reported
Affiliation Phone: Not reported

Affiliation Type Desc: Operator
Entity Name: Walmart Inc.
Entity Title: Not reported
Affiliation Address: Not reported
Affiliation City: Not reported
Affiliation State: Not reported
Affiliation Country: Not reported
Affiliation Zip: Not reported
Affiliation Phone: (479) 204-3911

Affiliation Type Desc: Legal Owner
Entity Name: Walmart Inc.
Entity Title: Not reported
Affiliation Address: 702 Southwest 8th Street
Affiliation City: Bentonville
Affiliation State: AR
Affiliation Country: United States
Affiliation Zip: 72716-0500
Affiliation Phone: (479) 204-3911

Affiliation Type Desc: Parent Corporation
Entity Name: Walmart
Entity Title: Not reported
Affiliation Address: Not reported
Affiliation City: Not reported
Affiliation State: Not reported
Affiliation Country: Not reported

Map ID
 Direction
 Distance
 Elevation

MAP FINDINGS

Site

Database(s)

EDR ID Number
 EPA ID Number

WALMART #2952 (Continued)

1014387129

Affiliation Zip:	Not reported
Affiliation Phone:	Not reported
Affiliation Type Desc:	Property Owner
Entity Name:	WALMART REAL ESTATE BUSINESS TRUST
Entity Title:	Not reported
Affiliation Address:	P.O. Box 8050 MS 0555
Affiliation City:	Bentonville
Affiliation State:	AR
Affiliation Country:	United States
Affiliation Zip:	72712
Affiliation Phone:	(479) 204-3911
Affiliation Type Desc:	CUPA District
Entity Name:	Riverside Cnty Env Health
Entity Title:	Not reported
Affiliation Address:	4065 County Circle Drive, Room 104
Affiliation City:	Riverside
Affiliation State:	CA
Affiliation Country:	Not reported
Affiliation Zip:	92503
Affiliation Phone:	(951) 358-5055
Affiliation Type Desc:	Environmental Contact
Entity Name:	Helen Bermudez, Sr. Mgr. Environmental Health & Safety Compliance
Entity Title:	Not reported
Affiliation Address:	702 Southwest 8th Street
Affiliation City:	Bentonville
Affiliation State:	AR
Affiliation Country:	Not reported
Affiliation Zip:	72716-0500
Affiliation Phone:	Not reported
Affiliation Type Desc:	Facility Mailing Address
Entity Name:	Mailing Address
Entity Title:	Not reported
Affiliation Address:	702 Southwest 8th Street
Affiliation City:	Bentonville
Affiliation State:	AR
Affiliation Country:	Not reported
Affiliation Zip:	72716-0500
Affiliation Phone:	Not reported

33
 WNW
 1/8-1/4
 0.217 mi.
 1144 ft.

PARAGON FRAMING INC
25225 JEFFERSON AVE
MURRIETA, CA 92562

RCRA NonGen / NLR

1024864282
CAL000432842

Relative:
Higher
Actual:
1132 ft.

RCRA NonGen / NLR:		
Date Form Received by Agency:		20180102
Handler Name:	PARAGON FRAMING INC	
Handler Address:		25225 JEFFERSON AVE
Handler City,State,Zip:		MURRIETA, CA 92562
EPA ID:		CAL000432842
Contact Name:		DOUG HOPPE
Contact Address:		25225 JEFFERSON AVE

Map ID
 Direction
 Distance
 Elevation

MAP FINDINGS

Site

Database(s)

EDR ID Number
 EPA ID Number

PARAGON FRAMING INC (Continued)

1024864282

Contact City,State,Zip:	MURRIETA, CA 92562
Contact Telephone:	951-677-2434
Contact Fax:	951-801-6180
Contact Email:	DHOPPE@PARAGONFRAMING.COM
Contact Title:	Not reported
EPA Region:	09
Land Type:	Not reported
Federal Waste Generator Description:	Not a generator, verified
Non-Notifier:	Not reported
Biennial Report Cycle:	Not reported
Accessibility:	Not reported
Active Site Indicator:	Handler Activities
State District Owner:	Not reported
State District:	Not reported
Mailing Address:	25225 JEFFERSON AVE
Mailing City,State,Zip:	MURRIETA, CA 92562
Owner Name:	ANGELA HOPPE
Owner Type:	Other
Operator Name:	DOUG HOPPE
Operator Type:	Other
Short-Term Generator Activity:	No
Importer Activity:	No
Mixed Waste Generator:	No
Transporter Activity:	No
Transfer Facility Activity:	No
Recycler Activity with Storage:	No
Small Quantity On-Site Burner Exemption:	No
Smelting Melting and Refining Furnace Exemption:	No
Underground Injection Control:	No
Off-Site Waste Receipt:	No
Universal Waste Indicator:	Yes
Universal Waste Destination Facility:	Yes
Federal Universal Waste:	No
Active Site Fed-Reg Treatment Storage and Disposal Facility:	Not reported
Active Site Converter Treatment storage and Disposal Facility:	Not reported
Active Site State-Reg Treatment Storage and Disposal Facility:	Not reported
Active Site State-Reg Handler:	---
Federal Facility Indicator:	Not reported
Hazardous Secondary Material Indicator:	N
Sub-Part K Indicator:	Not reported
Commercial TSD Indicator:	No
Treatment Storage and Disposal Type:	Not reported
2018 GPRA Permit Baseline:	Not on the Baseline
2018 GPRA Renewals Baseline:	Not on the Baseline
Permit Renewals Workload Universe:	Not reported
Permit Workload Universe:	Not reported
Permit Progress Universe:	Not reported
Post-Closure Workload Universe:	Not reported
Closure Workload Universe:	Not reported
202 GPRA Corrective Action Baseline:	No
Corrective Action Workload Universe:	No
Subject to Corrective Action Universe:	No
Non-TSDFs Where RCRA CA has Been Imposed Universe:	No
TSDFs Potentially Subject to CA Under 3004 (u)/(v) Universe:	No
TSDFs Only Subject to CA under Discretionary Auth Universe:	No
Corrective Action Priority Ranking:	No NCAPS ranking
Environmental Control Indicator:	No

Map ID
 Direction
 Distance
 Elevation

MAP FINDINGS

Site

Database(s)

EDR ID Number
 EPA ID Number

PARAGON FRAMING INC (Continued)

1024864282

Institutional Control Indicator:	No
Human Exposure Controls Indicator:	N/A
Groundwater Controls Indicator:	N/A
Operating TSDF Universe:	Not reported
Full Enforcement Universe:	Not reported
Significant Non-Complier Universe:	No
Unaddressed Significant Non-Complier Universe:	No
Addressed Significant Non-Complier Universe:	No
Significant Non-Complier With a Compliance Schedule Universe:	No
Financial Assurance Required:	Not reported
Handler Date of Last Change:	20180907
Recognized Trader-Importer:	No
Recognized Trader-Exporter:	No
Importer of Spent Lead Acid Batteries:	No
Exporter of Spent Lead Acid Batteries:	No
Recycler Activity Without Storage:	No
Manifest Broker:	No
Sub-Part P Indicator:	No

Handler - Owner Operator:

Owner/Operator Indicator:	Operator
Owner/Operator Name:	DOUG HOPPE
Legal Status:	Other
Date Became Current:	Not reported
Date Ended Current:	Not reported
Owner/Operator Address:	25225 JEFFERSON AVE
Owner/Operator City,State,Zip:	MURRIETA, CA 92562
Owner/Operator Telephone:	951-677-2434
Owner/Operator Telephone Ext:	Not reported
Owner/Operator Fax:	Not reported
Owner/Operator Email:	Not reported

Owner/Operator Indicator:	Owner
Owner/Operator Name:	ANGELA HOPPE
Legal Status:	Other
Date Became Current:	Not reported
Date Ended Current:	Not reported
Owner/Operator Address:	25225 JEFFERSON AVE
Owner/Operator City,State,Zip:	MURRIETA, CA 92562
Owner/Operator Telephone:	951-677-2434
Owner/Operator Telephone Ext:	Not reported
Owner/Operator Fax:	Not reported
Owner/Operator Email:	Not reported

Historic Generators:

Receive Date:	20180102
Handler Name:	PARAGON FRAMING INC
Federal Waste Generator Description:	Not a generator, verified
State District Owner:	Not reported
Large Quantity Handler of Universal Waste:	No
Recognized Trader Importer:	No
Recognized Trader Exporter:	No
Spent Lead Acid Battery Importer:	No
Spent Lead Acid Battery Exporter:	No
Current Record:	Yes

Map ID
 Direction
 Distance
 Elevation

MAP FINDINGS

Site

Database(s)

EDR ID Number
 EPA ID Number

PARAGON FRAMING INC (Continued)

1024864282

Non Storage Recycler Activity: Not reported
 Electronic Manifest Broker: Not reported

List of NAICS Codes and Descriptions:
 NAICS Code: 238350
 NAICS Description: FINISH CARPENTRY CONTRACTORS

Facility Has Received Notices of Violations:
 Violations: No Violations Found

Evaluation Action Summary:
 Evaluations: No Evaluations Found

G34
North
1/8-1/4
0.220 mi.
1162 ft.

CARDENAS MARKETS #32
25310 MADISON AVE
MURRIETA, CA 92562

RCRA NonGen / NLR

1026055404
CAL000451586

Site 1 of 6 in cluster G

Relative:
Higher
Actual:
1122 ft.

RCRA NonGen / NLR:
 Date Form Received by Agency: 20191224
 Handler Name: CARDENAS MARKETS #32
 Handler Address: 25310 MADISON AVE
 Handler City,State,Zip: MURRIETA, CA 92562
 EPA ID: CAL000451586
 Contact Name: MIRNA RUACHO
 Contact Address: 2501 E. GUAISTI RD.
 Contact City,State,Zip: ONTARIO, CA 91761
 Contact Telephone: 909-470-7135
 Contact Fax: Not reported
 Contact Email: MRUACHO@CMKTS.COM
 Contact Title: Not reported
 EPA Region: 09
 Land Type: Not reported
 Federal Waste Generator Description: Not a generator, verified
 Non-Notifier: Not reported
 Biennial Report Cycle: Not reported
 Accessibility: Not reported
 Active Site Indicator: Not reported
 State District Owner: Not reported
 State District: Not reported
 Mailing Address: 2501 E GUAISTI RD
 Mailing City,State,Zip: ONTARIO, CA 91761-3631
 Owner Name: CARDENAS MARKETS LLC
 Owner Type: Other
 Operator Name: MIRNA RUACHO
 Operator Type: Other
 Short-Term Generator Activity: No
 Importer Activity: No
 Mixed Waste Generator: No
 Transporter Activity: No
 Transfer Facility Activity: No
 Recycler Activity with Storage: No
 Small Quantity On-Site Burner Exemption: No
 Smelting Melting and Refining Furnace Exemption: No

Map ID
 Direction
 Distance
 Elevation

MAP FINDINGS

Site

Database(s)

EDR ID Number
 EPA ID Number

CARDENAS MARKETS #32 (Continued)

1026055404

Underground Injection Control:	No
Off-Site Waste Receipt:	No
Universal Waste Indicator:	No
Universal Waste Destination Facility:	No
Federal Universal Waste:	No
Active Site Fed-Reg Treatment Storage and Disposal Facility:	Not reported
Active Site Converter Treatment storage and Disposal Facility:	Not reported
Active Site State-Reg Treatment Storage and Disposal Facility:	Not reported
Active Site State-Reg Handler:	---
Federal Facility Indicator:	Not reported
Hazardous Secondary Material Indicator:	N
Sub-Part K Indicator:	Not reported
Commercial TSD Indicator:	No
Treatment Storage and Disposal Type:	Not reported
2018 GPRA Permit Baseline:	Not on the Baseline
2018 GPRA Renewals Baseline:	Not on the Baseline
Permit Renewals Workload Universe:	Not reported
Permit Workload Universe:	Not reported
Permit Progress Universe:	Not reported
Post-Closure Workload Universe:	Not reported
Closure Workload Universe:	Not reported
202 GPRA Corrective Action Baseline:	No
Corrective Action Workload Universe:	No
Subject to Corrective Action Universe:	No
Non-TSDs Where RCRA CA has Been Imposed Universe:	No
TSDs Potentially Subject to CA Under 3004 (u)/(v) Universe:	No
TSDs Only Subject to CA under Discretionary Auth Universe:	No
Corrective Action Priority Ranking:	No NCAPS ranking
Environmental Control Indicator:	No
Institutional Control Indicator:	No
Human Exposure Controls Indicator:	N/A
Groundwater Controls Indicator:	N/A
Operating TSDF Universe:	Not reported
Full Enforcement Universe:	Not reported
Significant Non-Complier Universe:	No
Unaddressed Significant Non-Complier Universe:	No
Addressed Significant Non-Complier Universe:	No
Significant Non-Complier With a Compliance Schedule Universe:	No
Financial Assurance Required:	Not reported
Handler Date of Last Change:	20200210
Recognized Trader-Importer:	No
Recognized Trader-Exporter:	No
Importer of Spent Lead Acid Batteries:	No
Exporter of Spent Lead Acid Batteries:	No
Recycler Activity Without Storage:	No
Manifest Broker:	No
Sub-Part P Indicator:	No

Handler - Owner Operator:

Owner/Operator Indicator:	Operator
Owner/Operator Name:	MIRNA RUACHO
Legal Status:	Other
Date Became Current:	Not reported
Date Ended Current:	Not reported
Owner/Operator Address:	2501 E. GUASTI RD.
Owner/Operator City,State,Zip:	ONTARIO, CA 91761

Map ID
 Direction
 Distance
 Elevation

MAP FINDINGS

Site

Database(s)

EDR ID Number
 EPA ID Number

CARDENAS MARKETS #32 (Continued)

1026055404

Owner/Operator Telephone: 909-470-7135
 Owner/Operator Telephone Ext: Not reported
 Owner/Operator Fax: Not reported
 Owner/Operator Email: Not reported

Owner/Operator Indicator: Owner
 Owner/Operator Name: CARDENAS MARKETS LLC
 Legal Status: Other
 Date Became Current: Not reported
 Date Ended Current: Not reported
 Owner/Operator Address: 2501 E GUASTI RD
 Owner/Operator City,State,Zip: ONTARIO, CA 91761-3631
 Owner/Operator Telephone: 909-923-7426
 Owner/Operator Telephone Ext: Not reported
 Owner/Operator Fax: Not reported
 Owner/Operator Email: Not reported

Historic Generators:

Receive Date: 20191224
 Handler Name: CARDENAS MARKETS #32
 Federal Waste Generator Description: Not a generator, verified
 State District Owner: Not reported
 Large Quantity Handler of Universal Waste: No
 Recognized Trader Importer: No
 Recognized Trader Exporter: No
 Spent Lead Acid Battery Importer: No
 Spent Lead Acid Battery Exporter: No
 Current Record: Yes
 Non Storage Recycler Activity: Not reported
 Electronic Manifest Broker: Not reported

List of NAICS Codes and Descriptions:

NAICS Code: 454390
 NAICS Description: OTHER DIRECT SELLING ESTABLISHMENTS

Facility Has Received Notices of Violations:

Violations: No Violations Found

Evaluation Action Summary:

Evaluations: No Evaluations Found

G35
North
1/8-1/4
0.220 mi.
1162 ft.

CARDENAS MARKETS #32
25310 MADISON AVE
MURRIETA, CA 92562
Site 2 of 6 in cluster G

CERS HAZ WASTE **S118938111**
HAZNET **N/A**
CERS
HWTS

Relative:
Higher
Actual:
1122 ft.

CERS HAZ WASTE:
 Name: CARDENAS MARKETS #32
 Address: 25310 MADISON AVE
 City,State,Zip: MURRIETA, CA 92562
 Site ID: 16431
 CERS ID: 10611160
 CERS Description: Hazardous Waste Generator

Map ID
Direction
Distance
Elevation

MAP FINDINGS

Site

Database(s)

EDR ID Number
EPA ID Number

CARDENAS MARKETS #32 (Continued)

S118938111

HAZNET:

Name:	CARDENAS MARKETS #32
Address:	25310 MADISON AVE
Address 2:	Not reported
City,State,Zip:	MURRIETA, CA 917613631
Contact:	MIRNA RUACHO
Telephone:	9094707135
Mailing Name:	Not reported
Mailing Address:	2501 E GUASTI RD
Year:	2019
Gepaid:	CAL000403197
TSD EPA ID:	CAD008364432
CA Waste Code:	214 - Unspecified solvent mixture
Disposal Method:	H141 - Storage, Bulking, And/Or Transfer Off Site--No Treatment/Reovery (H010-H129) Or (H131-H135)
Tons:	0.00200
Year:	2019
Gepaid:	CAL000403197
TSD EPA ID:	CAD008364432
CA Waste Code:	331 - Off-specification, aged or surplus organics
Disposal Method:	H141 - Storage, Bulking, And/Or Transfer Off Site--No Treatment/Reovery (H010-H129) Or (H131-H135)
Tons:	0.05750
Year:	2018
Gepaid:	CAL000403197
TSD EPA ID:	CAD008364432
CA Waste Code:	331 - Off-specification, aged or surplus organics
Disposal Method:	H141 - Storage, Bulking, And/Or Transfer Off Site--No Treatment/Reovery (H010-H129) Or (H131-H135)
Tons:	0.05000
Year:	2018
Gepaid:	CAL000403197
TSD EPA ID:	CAD008364432
CA Waste Code:	122 - Alkaline solution without metals pH >= 12.5
Disposal Method:	H141 - Storage, Bulking, And/Or Transfer Off Site--No Treatment/Reovery (H010-H129) Or (H131-H135)
Tons:	0.00100
Year:	2018
Gepaid:	CAL000403197
TSD EPA ID:	CAD008364432
CA Waste Code:	214 - Unspecified solvent mixture
Disposal Method:	H141 - Storage, Bulking, And/Or Transfer Off Site--No Treatment/Reovery (H010-H129) Or (H131-H135)
Tons:	0.00400
Year:	2017
Gepaid:	CAL000403197
TSD EPA ID:	ARD981057870
CA Waste Code:	331 - Off-specification, aged or surplus organics
Disposal Method:	H061 - Fuel Blending Prior To Energy Recovery At Another Site
Tons:	0.02

Map ID
Direction
Distance
Elevation

MAP FINDINGS

Site

Database(s)

EDR ID Number
EPA ID Number

CARDENAS MARKETS #32 (Continued)

S118938111

Year:	2016
Gepaid:	CAL000403197
TSD EPA ID:	CAD028409019
CA Waste Code:	311 - Pharmaceutical waste
Disposal Method:	H141 - Storage, Bulking, And/Or Transfer Off Site--No Treatment/Reovery (H010-H129) Or (H131-H135)
Tons:	0.0125
Year:	2016
Gepaid:	CAL000403197
TSD EPA ID:	CAD028409019
CA Waste Code:	331 - Off-specification, aged or surplus organics
Disposal Method:	H141 - Storage, Bulking, And/Or Transfer Off Site--No Treatment/Reovery (H010-H129) Or (H131-H135)
Tons:	0.005
Year:	2016
Gepaid:	CAL000403197
TSD EPA ID:	ARD981057870
CA Waste Code:	331 - Off-specification, aged or surplus organics
Disposal Method:	H061 - Fuel Blending Prior To Energy Recovery At Another Site
Tons:	0.005
Year:	2015
Gepaid:	CAL000403197
TSD EPA ID:	CAD028409019
CA Waste Code:	331 - Off-specification, aged or surplus organics
Disposal Method:	H141 - Storage, Bulking, And/Or Transfer Off Site--No Treatment/Reovery (H010-H129) Or (H131-H135)
Tons:	0.005

[Click this hyperlink](#) while viewing on your computer to access additional CA HAZNET: detail in the EDR Site Report.

Additional Info:

Year:	2017
Gen EPA ID:	CAL000403197
Shipment Date:	20171023
Creation Date:	10/5/2018 18:30:14
Receipt Date:	20171105
Manifest ID:	016089397JJK
Trans EPA ID:	CAR000267260
Trans Name:	ALPHA PETROLAUM TRANSPORT INC II DBA AEEC
Trans 2 EPA ID:	NJD986607380
Trans 2 Name:	MAUMEE EXPRESS INC
TSDf EPA ID:	ARD981057870
Trans Name:	RINECO CHEMICAL INDUSTRIES INC
TSDf Alt EPA ID:	Not reported
TSDf Alt Name:	Not reported
Waste Code Description:	331 - Off-specification, aged, or surplus organics
RCRA Code:	D001
Meth Code:	H061 - Fuel Blending Prior To Energy Recovery At Another Site
Quantity Tons:	0.0025
Waste Quantity:	5
Quantity Unit:	P

Map ID
Direction
Distance
Elevation

MAP FINDINGS

Site

Database(s)

EDR ID Number
EPA ID Number

CARDENAS MARKETS #32 (Continued)

S118938111

Additional Code 1: Not reported
Additional Code 2: Not reported
Additional Code 3: Not reported
Additional Code 4: Not reported
Additional Code 5: Not reported

Shipment Date: 20170131
Creation Date: 5/9/2018 18:31:32
Receipt Date: 20170214
Manifest ID: 016089220JJK
Trans EPA ID: CAR000267260
Trans Name: ALPHA ENVIRONMENTAL ENGINEERING & CONSTRUCTION
Trans 2 EPA ID: NJD986607380
Trans 2 Name: MAUMEE EXPRESS INC
TSDf EPA ID: ARD981057870
Trans Name: RINECO CHEMICAL INDUSTRIES INC
TSDf Alt EPA ID: Not reported
TSDf Alt Name: Not reported
Waste Code Description: 331 - Off-specification, aged, or surplus organics
RCRA Code: D001
Meth Code: H061 - Fuel Blending Prior To Energy Recovery At Another Site
Quantity Tons: 0.02
Waste Quantity: 40
Quantity Unit: P
Additional Code 1: Not reported
Additional Code 2: Not reported
Additional Code 3: Not reported
Additional Code 4: Not reported
Additional Code 5: Not reported

Additional Info:

Year: 2016
Gen EPA ID: CAL000403197

Shipment Date: 20150407
Creation Date: 8/21/2015 22:15:28
Receipt Date: 20150410
Manifest ID: 013086627JJK
Trans EPA ID: CAT080012800
Trans Name: HAZ MAT TRANS INC
Trans 2 EPA ID: Not reported
Trans 2 Name: Not reported
TSDf EPA ID: CAD028409019
Trans Name: CROSBY & OVERTON
TSDf Alt EPA ID: Not reported
TSDf Alt Name: Not reported
Waste Code Description: 331 - Off-specification, aged, or surplus organics
RCRA Code: D001
Meth Code: H141 - Storage, Bulking, And/Or Transfer Off Site--No Treatment/Reovery (H010-H129) Or (H131-H135)
Quantity Tons: 0.005
Waste Quantity: 10
Quantity Unit: P
Additional Code 1: Not reported
Additional Code 2: Not reported
Additional Code 3: Not reported
Additional Code 4: Not reported

Map ID
Direction
Distance
Elevation

MAP FINDINGS

Site

Database(s)

EDR ID Number
EPA ID Number

CARDENAS MARKETS #32 (Continued)

S118938111

Additional Code 5: Not reported

Additional Info:
Year: 2015
Gen EPA ID: CAL000403197

Shipment Date: 20150407
Creation Date: 8/21/2015 22:15:28
Receipt Date: 20150410
Manifest ID: 013086627JJK
Trans EPA ID: CAT080012800
Trans Name: HAZ MAT TRANS INC
Trans 2 EPA ID: Not reported
Trans 2 Name: Not reported
TSDf EPA ID: CAD028409019
Trans Name: CROSBY & OVERTON
TSDf Alt EPA ID: Not reported
TSDf Alt Name: Not reported
Waste Code Description: 331 - Off-specification, aged, or surplus organics
RCRA Code: D001
Meth Code: H141 - Storage, Bulking, And/Or Transfer Off Site--No Treatment/Reovery (H010-H129) Or (H131-H135)

Quantity Tons: 0.005
Waste Quantity: 10
Quantity Unit: P
Additional Code 1: Not reported
Additional Code 2: Not reported
Additional Code 3: Not reported
Additional Code 4: Not reported
Additional Code 5: Not reported

CERS:
Name: CARDENAS MARKETS #32
Address: 25310 MADISON AVE
City,State,Zip: MURRIETA, CA 92562
Site ID: 16431
CERS ID: 10611160
CERS Description: Chemical Storage Facilities

Violations:
Site ID: 16431
Site Name: Cardenas Markets #32
Violation Date: 11-27-2017
Citation: Un-Specified
Violation Description: Business Plan Program - Operations/Maintenance - General Local Ordinance
Violation Notes: Returned to compliance on 01/10/2018.
Violation Division: Riverside County Department of Env Health
Violation Program: HMRRP
Violation Source: CERS

Site ID: 16431
Site Name: Cardenas Markets #32
Violation Date: 12-03-2014
Citation: HSC 6.95 25508(a)(1) - California Health and Safety Code, Chapter 6.95, Section(s) 25508(a)(1)
Violation Description: Failure to establish and electronically submit an adequate emergency

Map ID
Direction
Distance
Elevation

MAP FINDINGS

Site

Database(s)

EDR ID Number
EPA ID Number

CARDENAS MARKETS #32 (Continued)

S118938111

response plan and procedures for a release or threatened release of a hazardous material.
Violation Notes: Returned to compliance on 03/04/2015.
Violation Division: Riverside County Department of Env Health
Violation Program: HMRRP
Violation Source: CERS

Site ID: 16431
Site Name: Cardenas Markets #32
Violation Date: 12-03-2014
Citation: HSC 6.95 25508(a)(1) - California Health and Safety Code, Chapter 6.95, Section(s) 25508(a)(1)
Violation Description: Failure to complete and electronically submit hazardous material inventory information for all reportable hazardous materials on site at or above reportable quantities.

Violation Notes: Returned to compliance on 03/04/2015.
Violation Division: Riverside County Department of Env Health
Violation Program: HMRRP
Violation Source: CERS

Site ID: 16431
Site Name: Cardenas Markets #32
Violation Date: 12-03-2014
Citation: HSC 6.95 25507 - California Health and Safety Code, Chapter 6.95, Section(s) 25507
Violation Description: Failure to adequately establish and implement a business plan when storing/handling a hazardous material at or above reportable quantities.

Violation Notes: Returned to compliance on 03/04/2015.
Violation Division: Riverside County Department of Env Health
Violation Program: HMRRP
Violation Source: CERS

Site ID: 16431
Site Name: Cardenas Markets #32
Violation Date: 12-03-2014
Citation: HSC 6.95 Multiple - California Health and Safety Code, Chapter 6.95, Section(s) Multiple
Violation Description: Business Plan Program - Administration/Documentation - General
Violation Notes: Returned to compliance on 03/04/2015.
Violation Division: Riverside County Department of Env Health
Violation Program: HMRRP
Violation Source: CERS

Site ID: 16431
Site Name: Cardenas Markets #32
Violation Date: 12-03-2014
Citation: HSC 6.95 25508(a)(1) - California Health and Safety Code, Chapter 6.95, Section(s) 25508(a)(1)
Violation Description: Failure to establish and electronically submit an adequate training program in safety procedures in the event of a release or threatened release of a hazardous material.

Violation Notes: Returned to compliance on 03/04/2015.
Violation Division: Riverside County Department of Env Health
Violation Program: HMRRP
Violation Source: CERS

Map ID
Direction
Distance
Elevation

MAP FINDINGS

Site

Database(s)

EDR ID Number
EPA ID Number

CARDENAS MARKETS #32 (Continued)

S118938111

Site ID: 16431
Site Name: Cardenas Markets #32
Violation Date: 11-27-2017
Citation: 22 CCR 12 66262.34(f) - California Code of Regulations, Title 22, Chapter 12, Section(s) 66262.34(f)
Violation Description: Failure to properly label hazardous waste accumulation containers and portable tanks with the following requirements: "Hazardous Waste", name and address of the generator, physical and chemical characteristics of the Hazardous Waste, and starting accumulation date.
Violation Notes: Returned to compliance on 01/10/2018.
Violation Division: Riverside County Department of Env Health
Violation Program: HW
Violation Source: CERS

Site ID: 16431
Site Name: Cardenas Markets #32
Violation Date: 11-27-2017
Citation: 22 CCR 12 66262.11 - California Code of Regulations, Title 22, Chapter 12, Section(s) 66262.11
Violation Description: Failure to determine if wastes generated are hazardous waste by using generator knowledge or applying testing method.
Violation Notes: Returned to compliance on 01/10/2018.
Violation Division: Riverside County Department of Env Health
Violation Program: HW
Violation Source: CERS

Site ID: 16431
Site Name: Cardenas Markets #32
Violation Date: 12-03-2014
Citation: HSC 6.95 Multiple - California Health and Safety Code, Chapter 6.95, Section(s) Multiple
Violation Description: Business Plan Program - Administration/Documentation - General
Violation Notes: Returned to compliance on 03/04/2015. [LOCAL ORDINANCE VIOLATION 101C] Approved HMBP accessible on site and available for review.
Violation Division: Riverside County Department of Env Health
Violation Program: HMRRP
Violation Source: CERS

Site ID: 16431
Site Name: Cardenas Markets #32
Violation Date: 12-03-2014
Citation: HSC 6.95 25508(a)(1) - California Health and Safety Code, Chapter 6.95, Section(s) 25508(a)(1)
Violation Description: Failure to complete and electronically submit a site map with all required content.
Violation Notes: Returned to compliance on 03/04/2015.
Violation Division: Riverside County Department of Env Health
Violation Program: HMRRP
Violation Source: CERS

Site ID: 16431
Site Name: Cardenas Markets #32
Violation Date: 12-03-2014
Citation: HSC 6.95 Multiple - California Health and Safety Code, Chapter 6.95, Section(s) Multiple
Violation Description: Business Plan Program - Operations/Maintenance - General

Map ID
Direction
Distance
Elevation

MAP FINDINGS

Site

Database(s)

EDR ID Number
EPA ID Number

CARDENAS MARKETS #32 (Continued)

S118938111

Violation Notes: Returned to compliance on 03/26/2015. [LOCAL ORDINANCE VIOLATION 104D]
Emergency equipment has been posted appropriately.

Violation Division: Riverside County Department of Env Health
Violation Program: HMRRP
Violation Source: CERS

Site ID: 16431
Site Name: Cardenas Markets #32
Violation Date: 12-03-2014
Citation: HSC 6.95 25505(a)(4) - California Health and Safety Code, Chapter 6.95, Section(s) 25505(a)(4)

Violation Description: Failure to provide initial and annual training to all employees in safety procedures in the event of a release or threatened release of a hazardous material or failure to document and maintain training records for a minimum of three years.

Violation Notes: Returned to compliance on 03/04/2015.

Violation Division: Riverside County Department of Env Health
Violation Program: HMRRP
Violation Source: CERS

Site ID: 16431
Site Name: Cardenas Markets #32
Violation Date: 12-03-2014
Citation: 40 CFR 1 265.31 - U.S. Code of Federal Regulations, Title 40, Chapter 1, Section(s) 265.31

Violation Description: Failure to maintain and operate the facility to minimize the possibility of a fire, explosion, or any unplanned sudden or non-sudden release of hazardous waste or hazardous waste constituents to the air, soil, or surface water which could threaten human health or the environment..

Violation Notes: Returned to compliance on 03/04/2015.

Violation Division: Riverside County Department of Env Health
Violation Program: HW
Violation Source: CERS

Site ID: 16431
Site Name: Cardenas Markets #32
Violation Date: 12-03-2014
Citation: 40 CFR 1 265.171 - U.S. Code of Federal Regulations, Title 40, Chapter 1, Section(s) 265.171

Violation Description: Failure to accumulate hazardous waste in a container that is in good condition.

Violation Notes: Returned to compliance on 03/04/2015.

Violation Division: Riverside County Department of Env Health
Violation Program: HW
Violation Source: CERS

Site ID: 16431
Site Name: Cardenas Markets #32
Violation Date: 12-03-2014
Citation: HSC 6.11 25404.1 - California Health and Safety Code, Chapter 6.11, Section(s) 25404.1

Violation Description: Failure to obtain and/or maintain an active hazardous waste generator permit.

Violation Notes: Returned to compliance on 03/04/2015.

Violation Division: Riverside County Department of Env Health
Violation Program: HW

Map ID
Direction
Distance
Elevation

MAP FINDINGS

Site

Database(s)

EDR ID Number
EPA ID Number

CARDENAS MARKETS #32 (Continued)

S118938111

Violation Source: CERS

Site ID: 16431
Site Name: Cardenas Markets #32
Violation Date: 12-03-2014
Citation: 40 CFR 1 262.34(d)(5)(iii) - U.S. Code of Federal Regulations, Title 40, Chapter 1, Section(s) 262.34(d)(5)(iii)

Violation Description: Failure to ensure employees are familiar with the handling and compliance of hazardous waste regulations and emergency response.

Violation Notes: Returned to compliance on 03/04/2015.
Violation Division: Riverside County Department of Env Health
Violation Program: HW
Violation Source: CERS

Site ID: 16431
Site Name: Cardenas Markets #32
Violation Date: 12-03-2014
Citation: 40 CFR 1 265.32 - U.S. Code of Federal Regulations, Title 40, Chapter 1, Section(s) 265.32

Violation Description: Failure of the facility to maintain the following emergency equipment or equivalents: 1) An internal communications or alarm system capable of providing immediate emergency instruction (voice or signal) to facility personnel; 2) A device, such as a telephone (immediately available at the scene of Operations/ Maintenance) or a hand-held two-way radio, capable of summoning emergency assistance from local police departments, fire departments, or State or local emergency response teams; 3) Portable fire extinguishers, fire control equipment (including special extinguishing equipment, such as that using foam, inert gas, or dry chemicals), spill control equipment, and decontamination equipment; and 4) Water at adequate volume and pressure to supply water hose streams, or foam producing equipment, or automatic sprinklers, or water spray systems.

Violation Notes: Returned to compliance on 03/04/2015.
Violation Division: Riverside County Department of Env Health
Violation Program: HW
Violation Source: CERS

Site ID: 16431
Site Name: Cardenas Markets #32
Violation Date: 12-03-2014
Citation: 19 CCR 6.95 25508(a)(1) - California Code of Regulations, Title 19, Chapter 6.95, Section(s) 25508(a)(1)

Violation Description: Failure to complete and electronically submit the Business Activities Page and/or Business Owner Operator Identification Page.

Violation Notes: Returned to compliance on 03/04/2015.
Violation Division: Riverside County Department of Env Health
Violation Program: HMRRP
Violation Source: CERS

Site ID: 16431
Site Name: Cardenas Markets #32
Violation Date: 11-27-2017
Citation: 22 CCR 12 66262.40(a) - California Code of Regulations, Title 22, Chapter 12, Section(s) 66262.40(a)

Violation Description: Failure to keep a copy of each properly signed manifest for at least three years from the date the waste was accepted by the initial transporter. The manifest signed at the time the waste was accepted

Map ID
Direction
Distance
Elevation

MAP FINDINGS

Site

Database(s)

EDR ID Number
EPA ID Number

CARDENAS MARKETS #32 (Continued)

S118938111

for transport shall be kept until receiving a signed copy from the designated facility which received the waste.
Returned to compliance on 01/10/2018.
Violation Notes: Riverside County Department of Env Health
Violation Division: HW
Violation Program: CERS
Violation Source:

Site ID: 16431
Site Name: Cardenas Markets #32
Violation Date: 12-03-2014
Citation: 22 CCR 12 66262.12 - California Code of Regulations, Title 22, Chapter 12, Section(s) 66262.12
Violation Description: Failure to obtain and/or maintain an Active EPA ID.
Violation Notes: Returned to compliance on 03/04/2015.
Violation Division: Riverside County Department of Env Health
Violation Program: HW
Violation Source: CERS

Site ID: 16431
Site Name: Cardenas Markets #32
Violation Date: 12-03-2014
Citation: HSC 6.95 Multiple - California Health and Safety Code, Chapter 6.95, Section(s) Multiple
Violation Description: Business Plan Program - Administration/Documentation - General
Violation Notes: Returned to compliance on 03/26/2015. [LOCAL ORDINANCE VIOLATION 104A]
NFPA 704 sign(s) have been posted appropriately.
Violation Division: Riverside County Department of Env Health
Violation Program: HMRRP
Violation Source: CERS

Site ID: 16431
Site Name: Cardenas Markets #32
Violation Date: 12-03-2014
Citation: HSC 6.95 25508(d) - California Health and Safety Code, Chapter 6.95, Section(s) 25508(d)
Violation Description: Failure to complete and/or electronically submit a business plan when storing/handling a hazardous material at or above reportable quantities.
Violation Notes: Returned to compliance on 03/04/2015.
Violation Division: Riverside County Department of Env Health
Violation Program: HMRRP
Violation Source: CERS

Evaluation:
Eval General Type: Other/Unknown
Eval Date: 03-04-2015
Violations Found: No
Eval Type: Other, not routine, done by local agency
Eval Notes: Not reported
Eval Division: Riverside County Department of Env Health
Eval Program: HW
Eval Source: CERS

Eval General Type: Other/Unknown
Eval Date: 03-26-2015
Violations Found: No
Eval Type: Other, not routine, done by local agency

Map ID
Direction
Distance
Elevation

MAP FINDINGS

Site

Database(s)

EDR ID Number
EPA ID Number

CARDENAS MARKETS #32 (Continued)

S118938111

Eval Notes:	Not reported
Eval Division:	Riverside County Department of Env Health
Eval Program:	HMRRP
Eval Source:	CERS
Eval General Type:	Compliance Evaluation Inspection
Eval Date:	12-03-2014
Violations Found:	Yes
Eval Type:	Routine done by local agency
Eval Notes:	Not reported
Eval Division:	Riverside County Department of Env Health
Eval Program:	HMRRP
Eval Source:	CERS
Eval General Type:	Other/Unknown
Eval Date:	01-10-2018
Violations Found:	No
Eval Type:	Other, not routine, done by local agency
Eval Notes:	Not reported
Eval Division:	Riverside County Department of Env Health
Eval Program:	HMRRP
Eval Source:	CERS
Eval General Type:	Other/Unknown
Eval Date:	03-04-2015
Violations Found:	No
Eval Type:	Other, not routine, done by local agency
Eval Notes:	Not reported
Eval Division:	Riverside County Department of Env Health
Eval Program:	HMRRP
Eval Source:	CERS
Eval General Type:	Compliance Evaluation Inspection
Eval Date:	12-03-2014
Violations Found:	Yes
Eval Type:	Routine done by local agency
Eval Notes:	Not reported
Eval Division:	Riverside County Department of Env Health
Eval Program:	HW
Eval Source:	CERS
Eval General Type:	Other/Unknown
Eval Date:	01-10-2018
Violations Found:	No
Eval Type:	Other, not routine, done by local agency
Eval Notes:	Not reported
Eval Division:	Riverside County Department of Env Health
Eval Program:	HW
Eval Source:	CERS
Eval General Type:	Compliance Evaluation Inspection
Eval Date:	11-13-2020
Violations Found:	No
Eval Type:	Routine done by local agency
Eval Notes:	Not reported
Eval Division:	Riverside County Department of Env Health
Eval Program:	HMRRP

Map ID
Direction
Distance
Elevation

MAP FINDINGS

Site

Database(s)

EDR ID Number
EPA ID Number

CARDENAS MARKETS #32 (Continued)

S118938111

Eval Source: CERS

Eval General Type: Compliance Evaluation Inspection
Eval Date: 11-13-2020
Violations Found: No
Eval Type: Routine done by local agency
Eval Notes: Not reported
Eval Division: Riverside County Department of Env Health
Eval Program: HW
Eval Source: CERS

Eval General Type: Compliance Evaluation Inspection
Eval Date: 11-27-2017
Violations Found: Yes
Eval Type: Routine done by local agency
Eval Notes: Not reported
Eval Division: Riverside County Department of Env Health
Eval Program: HMRRP
Eval Source: CERS

Eval General Type: Compliance Evaluation Inspection
Eval Date: 11-27-2017
Violations Found: Yes
Eval Type: Routine done by local agency
Eval Notes: Not reported
Eval Division: Riverside County Department of Env Health
Eval Program: HW
Eval Source: CERS

Enforcement Action:
Site ID: 16431
Site Name: Cardenas Markets #32
Site Address: 25310 MADISON AVE
Site City: MURRIETA
Site Zip: 92562
Enf Action Date: 12-03-2014
Enf Action Type: Notice of Violation (Unified Program)
Enf Action Description: Notice of Violation Issued by the Inspector at the Time of Inspection
Enf Action Notes: Not reported
Enf Action Division: Riverside County Department of Env Health
Enf Action Program: HMRRP
Enf Action Source: CERS

Site ID: 16431
Site Name: Cardenas Markets #32
Site Address: 25310 MADISON AVE
Site City: MURRIETA
Site Zip: 92562
Enf Action Date: 12-03-2014
Enf Action Type: Notice of Violation (Unified Program)
Enf Action Description: Notice of Violation Issued by the Inspector at the Time of Inspection
Enf Action Notes: Not reported
Enf Action Division: Riverside County Department of Env Health
Enf Action Program: HW
Enf Action Source: CERS

Map ID
Direction
Distance
Elevation

MAP FINDINGS

Site

Database(s)

EDR ID Number
EPA ID Number

CARDENAS MARKETS #32 (Continued)

S118938111

Coordinates:

Site ID: 16431
Facility Name: Cardenas Markets #32
Env Int Type Code: HWG
Program ID: 10611160
Coord Name: Not reported
Ref Point Type Desc: Center of a facility or station.
Latitude: 33.554570
Longitude: -117.195520

Affiliation:

Affiliation Type Desc: CUPA District
Entity Name: Riverside Cnty Env Health
Entity Title: Not reported
Affiliation Address: 4065 County Circle Drive, Room 104
Affiliation City: Riverside
Affiliation State: CA
Affiliation Country: Not reported
Affiliation Zip: 92503
Affiliation Phone: (951) 358-5055

Affiliation Type Desc: Facility Mailing Address
Entity Name: Mailing Address
Entity Title: Not reported
Affiliation Address: 2501 E. Guasti Rd.
Affiliation City: Ontario
Affiliation State: CA
Affiliation Country: Not reported
Affiliation Zip: 91761
Affiliation Phone: Not reported

Affiliation Type Desc: Operator
Entity Name: Cardenas Markets #32
Entity Title: Not reported
Affiliation Address: Not reported
Affiliation City: Not reported
Affiliation State: Not reported
Affiliation Country: Not reported
Affiliation Zip: Not reported
Affiliation Phone: (951) 387-3125

Affiliation Type Desc: Parent Corporation
Entity Name: Cardenas Markets, LLC.
Entity Title: Not reported
Affiliation Address: Not reported
Affiliation City: Not reported
Affiliation State: Not reported
Affiliation Country: Not reported
Affiliation Zip: Not reported
Affiliation Phone: Not reported

Affiliation Type Desc: Property Owner
Entity Name: Sperry Commercial Inc.
Entity Title: Not reported
Affiliation Address: 18881 Von Karman Ave.
Affiliation City: Irvine

Map ID
Direction
Distance
Elevation

MAP FINDINGS

Site

Database(s)

EDR ID Number
EPA ID Number

CARDENAS MARKETS #32 (Continued)

S118938111

Affiliation State: CA
Affiliation Country: United States
Affiliation Zip: 92612
Affiliation Phone: (909) 989-2844

Affiliation Type Desc: Identification Signer
Entity Name: Mirna Ruacho
Entity Title: Quality Assurance Manager
Affiliation Address: Not reported
Affiliation City: Not reported
Affiliation State: Not reported
Affiliation Country: Not reported
Affiliation Zip: Not reported
Affiliation Phone: Not reported

Affiliation Type Desc: Legal Owner
Entity Name: Cardenas Markets, LLC.
Entity Title: Not reported
Affiliation Address: 2501 E. Guasti Rd.
Affiliation City: Ontario
Affiliation State: CA
Affiliation Country: United States
Affiliation Zip: 91761
Affiliation Phone: (909) 923-7426

Affiliation Type Desc: Document Preparer
Entity Name: Mirna Ruacho
Entity Title: Not reported
Affiliation Address: Not reported
Affiliation City: Not reported
Affiliation State: Not reported
Affiliation Country: Not reported
Affiliation Zip: Not reported
Affiliation Phone: Not reported

Affiliation Type Desc: Environmental Contact
Entity Name: Mirna Ruacho
Entity Title: Not reported
Affiliation Address: 2501 E. Guasti Rd.
Affiliation City: Ontario
Affiliation State: CA
Affiliation Country: Not reported
Affiliation Zip: 91761
Affiliation Phone: Not reported

HWTS:

Name: CARDENAS MARKETS #32
Address: 25310 MADISON AVE
Address 2: Not reported
City, State, Zip: MURRIETA, CA 92562
EPA ID: CAL000403197
Inactive Date: 06/30/2019
Create Date: 12/23/2014
Last Act Date: 05/04/2021
Mailing Name: Not reported
Mailing Address: 2501 E GUASTI RD

Map ID
Direction
Distance
Elevation

MAP FINDINGS

Site

Database(s)

EDR ID Number
EPA ID Number

CARDENAS MARKETS #32 (Continued)

S118938111

Mailing Address 2: Not reported
Mailing City,State,Zip: ONTARIO, CA 917613631
Owner Name: CARDENAS MARKETS INC
Owner Address: 2501 E GUASTI RD
Owner Address 2: Not reported
Owner City,State,Zip: ONTARIO, CA 917613631
Contact Name: MIRNA RUACHO
Contact Address: 2501 E. GUASTI RD.
Contact Address 2: Not reported
City,State,Zip: ONTARIO, CA 91761

NAICS:
EPA ID: CAL000403197
Create Date: 2014-12-23 15:07:41.093
NAICS Code: 45291
NAICS Description: Warehouse Clubs and Superstores
Issued EPA ID Date: 2014-12-23 15:07:41.07700
Inactive Date: 2019-06-30 00:00:00
Facility Name: CARDENAS MARKETS #32
Facility Address: 25310 MADISON AVE
Facility Address 2: Not reported
Facility City: MURRIETA
Facility County: Not reported
Facility State: CA
Facility Zip: 92562

Name: CARDENAS MARKETS #32
Address: 25310 MADISON AVE
Address 2: Not reported
City,State,Zip: MURRIETA, CA 92562
EPA ID: CAL000451586
Inactive Date: Not reported
Create Date: 12/24/2019
Last Act Date: 05/10/2021
Mailing Name: Not reported
Mailing Address: 2501 E GUASTI RD
Mailing Address 2: Not reported
Mailing City,State,Zip: ONTARIO, CA 91761
Owner Name: CARDENAS MARKET LLC
Owner Address: 2501 E GUASTI RD
Owner Address 2: Not reported
Owner City,State,Zip: ONTARIO, CA 917610000
Contact Name: MIRNA RUACHO
Contact Address: 2501 E. GUASTI RD.
Contact Address 2: Not reported
City,State,Zip: ONTARIO, CA 917610000

NAICS:
EPA ID: CAL000451586
Create Date: 2019-12-24 09:59:29.017
NAICS Code: 454390
NAICS Description: Other Direct Selling Establishments
Issued EPA ID Date: 2019-12-24 09:59:29.01700
Inactive Date: Not reported
Facility Name: CARDENAS MARKETS #32
Facility Address: 25310 MADISON AVE
Facility Address 2: Not reported

Map ID
 Direction
 Distance
 Elevation

MAP FINDINGS

Site

Database(s)

EDR ID Number
 EPA ID Number

CARDENAS MARKETS #32 (Continued)

S118938111

Facility City: MURRIETA
 Facility County: Not reported
 Facility State: CA
 Facility Zip: 92562

G36
North
1/8-1/4
0.220 mi.
1162 ft.

CARDENAS MARKETS #32
25310 MADISON AVE
MURRIETA, CA 92562

RCRA NonGen / NLR

1024847929
CAL000403197

Site 3 of 6 in cluster G

Relative:
Higher

RCRA NonGen / NLR:

Actual:
1122 ft.

Date Form Received by Agency:	20141223
Handler Name:	CARDENAS MARKETS #32
Handler Address:	25310 MADISON AVE
Handler City,State,Zip:	MURRIETA, CA 92562
EPA ID:	CAL000403197
Contact Name:	ROBERT LOPEZ
Contact Address:	2501 E. GUASTI RD.
Contact City,State,Zip:	ONTARIO, CA 91761
Contact Telephone:	951-775-4783
Contact Fax:	Not reported
Contact Email:	RLOPEZ@CMKTS.COM
Contact Title:	Not reported
EPA Region:	09
Land Type:	Not reported
Federal Waste Generator Description:	Not a generator, verified
Non-Notifier:	Not reported
Biennial Report Cycle:	Not reported
Accessibility:	Not reported
Active Site Indicator:	Handler Activities
State District Owner:	Not reported
State District:	Not reported
Mailing Address:	2501 E GUASTI RD
Mailing City,State,Zip:	ONTARIO, CA 91761-3631
Owner Name:	CARDENAS MARKETS INC
Owner Type:	Other
Operator Name:	ROBERT LOPEZ
Operator Type:	Other
Short-Term Generator Activity:	No
Importer Activity:	No
Mixed Waste Generator:	No
Transporter Activity:	No
Transfer Facility Activity:	No
Recycler Activity with Storage:	No
Small Quantity On-Site Burner Exemption:	No
Smelting Melting and Refining Furnace Exemption:	No
Underground Injection Control:	No
Off-Site Waste Receipt:	No
Universal Waste Indicator:	Yes
Universal Waste Destination Facility:	Yes
Federal Universal Waste:	No
Active Site Fed-Reg Treatment Storage and Disposal Facility:	Not reported
Active Site Converter Treatment storage and Disposal Facility:	Not reported
Active Site State-Reg Treatment Storage and Disposal Facility:	Not reported
Active Site State-Reg Handler:	---
Federal Facility Indicator:	Not reported

Map ID
 Direction
 Distance
 Elevation

MAP FINDINGS

Site

Database(s)

EDR ID Number
 EPA ID Number

CARDENAS MARKETS #32 (Continued)

1024847929

Hazardous Secondary Material Indicator:	N
Sub-Part K Indicator:	Not reported
Commercial TSD Indicator:	No
Treatment Storage and Disposal Type:	Not reported
2018 GPRA Permit Baseline:	Not on the Baseline
2018 GPRA Renewals Baseline:	Not on the Baseline
Permit Renewals Workload Universe:	Not reported
Permit Workload Universe:	Not reported
Permit Progress Universe:	Not reported
Post-Closure Workload Universe:	Not reported
Closure Workload Universe:	Not reported
202 GPRA Corrective Action Baseline:	No
Corrective Action Workload Universe:	No
Subject to Corrective Action Universe:	No
Non-TSDFs Where RCRA CA has Been Imposed Universe:	No
TSDFs Potentially Subject to CA Under 3004 (u)/(v) Universe:	No
TSDFs Only Subject to CA under Discretionary Auth Universe:	No
Corrective Action Priority Ranking:	No NCAPS ranking
Environmental Control Indicator:	No
Institutional Control Indicator:	No
Human Exposure Controls Indicator:	N/A
Groundwater Controls Indicator:	N/A
Operating TSDF Universe:	Not reported
Full Enforcement Universe:	Not reported
Significant Non-Complier Universe:	No
Unaddressed Significant Non-Complier Universe:	No
Addressed Significant Non-Complier Universe:	No
Significant Non-Complier With a Compliance Schedule Universe:	No
Financial Assurance Required:	Not reported
Handler Date of Last Change:	20180906
Recognized Trader-Importer:	No
Recognized Trader-Exporter:	No
Importer of Spent Lead Acid Batteries:	No
Exporter of Spent Lead Acid Batteries:	No
Recycler Activity Without Storage:	No
Manifest Broker:	No
Sub-Part P Indicator:	No

Handler - Owner Operator:

Owner/Operator Indicator:	Operator
Owner/Operator Name:	ROBERT LOPEZ
Legal Status:	Other
Date Became Current:	Not reported
Date Ended Current:	Not reported
Owner/Operator Address:	2501 E. GUASTI RD.
Owner/Operator City,State,Zip:	ONTARIO, CA 91761
Owner/Operator Telephone:	951-775-4783
Owner/Operator Telephone Ext:	Not reported
Owner/Operator Fax:	Not reported
Owner/Operator Email:	Not reported
Owner/Operator Indicator:	Owner
Owner/Operator Name:	CARDENAS MARKETS INC
Legal Status:	Other
Date Became Current:	Not reported
Date Ended Current:	Not reported

Map ID
 Direction
 Distance
 Elevation

MAP FINDINGS

Site

Database(s)

EDR ID Number
 EPA ID Number

CARDENAS MARKETS #32 (Continued)

1024847929

Owner/Operator Address: 2501 E GUASTI RD
 Owner/Operator City,State,Zip: ONTARIO, CA 91761-3631
 Owner/Operator Telephone: 909-923-7426
 Owner/Operator Telephone Ext: Not reported
 Owner/Operator Fax: Not reported
 Owner/Operator Email: Not reported

Historic Generators:

Receive Date: 20141223
 Handler Name: CARDENAS MARKETS #32
 Federal Waste Generator Description: Not a generator, verified
 State District Owner: Not reported
 Large Quantity Handler of Universal Waste: No
 Recognized Trader Importer: No
 Recognized Trader Exporter: No
 Spent Lead Acid Battery Importer: No
 Spent Lead Acid Battery Exporter: No
 Current Record: Yes
 Non Storage Recycler Activity: Not reported
 Electronic Manifest Broker: Not reported

List of NAICS Codes and Descriptions:

NAICS Code: 45291
 NAICS Description: WAREHOUSE CLUBS AND SUPERCENTERS

Facility Has Received Notices of Violations:

Violations: No Violations Found

Evaluation Action Summary:

Evaluations: No Evaluations Found

E37
North
1/8-1/4
0.227 mi.
1196 ft.

PNS BIG LOTS #4278
25260 MADISON AVE
MURRIETA, CA 92562
Site 5 of 6 in cluster E

CERS HAZ WASTE
HAZNET
CERS
HWTS

S118234406
N/A

Relative:
Higher
Actual:
1106 ft.

CERS HAZ WASTE:
 Name: BIG LOTS MURRIETA 4278
 Address: 25260 MADISON AVE
 City,State,Zip: MURRIETA, CA 92562
 Site ID: 98693
 CERS ID: 10594939
 CERS Description: Hazardous Waste Generator

HAZNET:

Name: PNS BIG LOTS #4278
 Address: 25260 MADISON AVE
 Address 2: Not reported
 City,State,Zip: MURRIETA, CA 430817651
 Contact: WILLIS ARRINGTON
 Telephone: 6142782708
 Mailing Name: Not reported
 Mailing Address: 4900 EAST DUBLIN GRANVILLE ROAD

Map ID
Direction
Distance
Elevation

MAP FINDINGS

Site

Database(s)

EDR ID Number
EPA ID Number

PNS BIG LOTS #4278 (Continued)

S118234406

Year:	2019
Gepaid:	CAL000391082
TSD EPA ID:	CAD008364432
CA Waste Code:	181 - Other inorganic solid waste
Disposal Method:	H141 - Storage, Bulking, And/Or Transfer Off Site--No Treatment/Reovery (H010-H129) Or (H131-H135)
Tons:	0.00150
Year:	2019
Gepaid:	CAL000391082
TSD EPA ID:	NVD980895338
CA Waste Code:	331 - Off-specification, aged or surplus organics
Disposal Method:	H141 - Storage, Bulking, And/Or Transfer Off Site--No Treatment/Reovery (H010-H129) Or (H131-H135)
Tons:	0.01000
Year:	2019
Gepaid:	CAL000391082
TSD EPA ID:	ARD069748192
CA Waste Code:	331 - Off-specification, aged or surplus organics
Disposal Method:	H040 - Incineration--Thermal Destruction Other Than Use As A Fuel
Tons:	0.06000
Year:	2019
Gepaid:	CAL000391082
TSD EPA ID:	CAD008364432
CA Waste Code:	331 - Off-specification, aged or surplus organics
Disposal Method:	H141 - Storage, Bulking, And/Or Transfer Off Site--No Treatment/Reovery (H010-H129) Or (H131-H135)
Tons:	0.10850
Year:	2019
Gepaid:	CAL000391082
TSD EPA ID:	CAD008364432
CA Waste Code:	791 - Liquids with pH <= 2
Disposal Method:	H141 - Storage, Bulking, And/Or Transfer Off Site--No Treatment/Reovery (H010-H129) Or (H131-H135)
Tons:	0.00150
Year:	2019
Gepaid:	CAL000391082
TSD EPA ID:	CAD008364432
CA Waste Code:	141 - Off-specification, aged or surplus inorganics
Disposal Method:	H141 - Storage, Bulking, And/Or Transfer Off Site--No Treatment/Reovery (H010-H129) Or (H131-H135)
Tons:	0.01150
Year:	2018
Gepaid:	CAL000391082
TSD EPA ID:	CAD008364432
CA Waste Code:	331 - Off-specification, aged or surplus organics
Disposal Method:	H141 - Storage, Bulking, And/Or Transfer Off Site--No Treatment/Reovery (H010-H129) Or (H131-H135)
Tons:	0.08850
Year:	2018
Gepaid:	CAL000391082

Map ID
Direction
Distance
Elevation

MAP FINDINGS

Site

Database(s)

EDR ID Number
EPA ID Number

PNS BIG LOTS #4278 (Continued)

S118234406

TSD EPA ID:	NVD980895338
CA Waste Code:	331 - Off-specification, aged or surplus organics
Disposal Method:	H141 - Storage, Bulking, And/Or Transfer Off Site--No Treatment/Reovery (H010-H129) Or (H131-H135)
Tons:	0.01300
Year:	2018
Gepaid:	CAL000391082
TSD EPA ID:	CAD008364432
CA Waste Code:	141 - Off-specification, aged or surplus inorganics
Disposal Method:	H141 - Storage, Bulking, And/Or Transfer Off Site--No Treatment/Reovery (H010-H129) Or (H131-H135)
Tons:	0.00150
Year:	2018
Gepaid:	CAL000391082
TSD EPA ID:	CAD008364432
CA Waste Code:	791 - Liquids with pH <= 2
Disposal Method:	H141 - Storage, Bulking, And/Or Transfer Off Site--No Treatment/Reovery (H010-H129) Or (H131-H135)
Tons:	0.00550

[Click this hyperlink](#) while viewing on your computer to access 17 additional CA HAZNET: record(s) in the EDR Site Report.

Additional Info:

Year:	2017
Gen EPA ID:	CAL000391082
Shipment Date:	20171009
Creation Date:	Not reported
Receipt Date:	Not reported
Manifest ID:	001667059PSC
Trans EPA ID:	MNS000110924
Trans Name:	STERICYCLE SPECIALTY WASTE SOLUTIONS INC
Trans 2 EPA ID:	CAR000217000
Trans 2 Name:	LA CHIQUITA TRUCKING
TSD EPA ID:	CAD008364432
Trans Name:	RHO CHEM LLC
TSD Alt EPA ID:	Not reported
TSD Alt Name:	Not reported
Waste Code Description:	331 - Off-specification, aged, or surplus organics
RCRA Code:	Not reported
Meth Code:	H141 - Storage, Bulking, And/Or Transfer Off Site--No Treatment/Reovery (H010-H129) Or (H131-H135)
Quantity Tons:	0.0565
Waste Quantity:	113
Quantity Unit:	P
Additional Code 1:	Not reported
Additional Code 2:	Not reported
Additional Code 3:	Not reported
Additional Code 4:	Not reported
Additional Code 5:	Not reported
Shipment Date:	20171009
Creation Date:	Not reported

Map ID
Direction
Distance
Elevation

MAP FINDINGS

Site

Database(s)

EDR ID Number
EPA ID Number

PNS BIG LOTS #4278 (Continued)

S118234406

Receipt Date:	Not reported
Manifest ID:	001667059PSC
Trans EPA ID:	MNS000110924
Trans Name:	STERICYCLE SPECIALTY WASTE SOLUTIONS INC
Trans 2 EPA ID:	CAR000217000
Trans 2 Name:	LA CHIQUITA TRUCKING
TSDF EPA ID:	CAD008364432
Trans Name:	RHO CHEM LLC
TSDF Alt EPA ID:	Not reported
TSDF Alt Name:	Not reported
Waste Code Description:	- Not reported
RCRA Code:	Not reported
Meth Code:	H141 - Storage, Bulking, And/Or Transfer Off Site--No Treatment/Reovery (H010-H129) Or (H131-H135)
Quantity Tons:	Not reported
Waste Quantity:	Not reported
Quantity Unit:	Not reported
Additional Code 1:	Not reported
Additional Code 2:	Not reported
Additional Code 3:	Not reported
Additional Code 4:	Not reported
Additional Code 5:	Not reported
Shipment Date:	20171009
Creation Date:	Not reported
Receipt Date:	Not reported
Manifest ID:	001667059PSC
Trans EPA ID:	MNS000110924
Trans Name:	STERICYCLE SPECIALTY WASTE SOLUTIONS INC
Trans 2 EPA ID:	CAR000217000
Trans 2 Name:	LA CHIQUITA TRUCKING
TSDF EPA ID:	CAD008364432
Trans Name:	RHO CHEM LLC
TSDF Alt EPA ID:	Not reported
TSDF Alt Name:	Not reported
Waste Code Description:	- Not reported
RCRA Code:	Not reported
Meth Code:	H061 - Fuel Blending Prior To Energy Recovery At Another Site
Quantity Tons:	Not reported
Waste Quantity:	Not reported
Quantity Unit:	Not reported
Additional Code 1:	Not reported
Additional Code 2:	Not reported
Additional Code 3:	Not reported
Additional Code 4:	Not reported
Additional Code 5:	Not reported
Shipment Date:	20171009
Creation Date:	Not reported
Receipt Date:	Not reported
Manifest ID:	001667059PSC
Trans EPA ID:	MNS000110924
Trans Name:	STERICYCLE SPECIALTY WASTE SOLUTIONS INC
Trans 2 EPA ID:	CAR000217000
Trans 2 Name:	LA CHIQUITA TRUCKING
TSDF EPA ID:	CAD008364432
Trans Name:	RHO CHEM LLC

Map ID
Direction
Distance
Elevation

MAP FINDINGS

Site

Database(s)

EDR ID Number
EPA ID Number

PNS BIG LOTS #4278 (Continued)

S118234406

TSDf Alt EPA ID:	Not reported
TSDf Alt Name:	Not reported
Waste Code Description:	135 - Unspecified aqueous solution
RCRA Code:	D001
Meth Code:	H141 - Storage, Bulking, And/Or Transfer Off Site--No Treatment/Reovery (H010-H129) Or (H131-H135)
Quantity Tons:	0.002
Waste Quantity:	4
Quantity Unit:	P
Additional Code 1:	Not reported
Additional Code 2:	Not reported
Additional Code 3:	Not reported
Additional Code 4:	Not reported
Additional Code 5:	Not reported
Shipment Date:	20171009
Creation Date:	Not reported
Receipt Date:	Not reported
Manifest ID:	001667059PSC
Trans EPA ID:	MNS000110924
Trans Name:	STERICYCLE SPECIALTY WASTE SOLUTIONS INC
Trans 2 EPA ID:	CAR000217000
Trans 2 Name:	LA CHIQUITA TRUCKING
TSDf EPA ID:	CAD008364432
Trans Name:	RHO CHEM LLC
TSDf Alt EPA ID:	Not reported
TSDf Alt Name:	Not reported
Waste Code Description:	- Not reported
RCRA Code:	Not reported
Meth Code:	H141 - Storage, Bulking, And/Or Transfer Off Site--No Treatment/Reovery (H010-H129) Or (H131-H135)
Quantity Tons:	Not reported
Waste Quantity:	Not reported
Quantity Unit:	Not reported
Additional Code 1:	Not reported
Additional Code 2:	Not reported
Additional Code 3:	Not reported
Additional Code 4:	Not reported
Additional Code 5:	Not reported
Shipment Date:	20171009
Creation Date:	Not reported
Receipt Date:	Not reported
Manifest ID:	001667059PSC
Trans EPA ID:	MNS000110924
Trans Name:	STERICYCLE SPECIALTY WASTE SOLUTIONS INC
Trans 2 EPA ID:	CAR000217000
Trans 2 Name:	LA CHIQUITA TRUCKING
TSDf EPA ID:	CAD008364432
Trans Name:	RHO CHEM LLC
TSDf Alt EPA ID:	Not reported
TSDf Alt Name:	Not reported
Waste Code Description:	- Not reported
RCRA Code:	Not reported
Meth Code:	H141 - Storage, Bulking, And/Or Transfer Off Site--No Treatment/Reovery (H010-H129) Or (H131-H135)
Quantity Tons:	Not reported

Map ID
Direction
Distance
Elevation

MAP FINDINGS

Site

Database(s)

EDR ID Number
EPA ID Number

PNS BIG LOTS #4278 (Continued)

S118234406

Waste Quantity:	Not reported
Quantity Unit:	Not reported
Additional Code 1:	Not reported
Additional Code 2:	Not reported
Additional Code 3:	Not reported
Additional Code 4:	Not reported
Additional Code 5:	Not reported
Shipment Date:	20171009
Creation Date:	7/16/2018 18:30:36
Receipt Date:	20171016
Manifest ID:	001667059PSC
Trans EPA ID:	MNS000110924
Trans Name:	STERICYCLE SPECIALTY WASTE SOLUTIONS INC
Trans 2 EPA ID:	CAR000217000
Trans 2 Name:	LA CHIQUITA TRUCKING
TSDf EPA ID:	CAD008364432
Trans Name:	RHO CHEM LLC
TSDf Alt EPA ID:	Not reported
TSDf Alt Name:	Not reported
Waste Code Description:	- Not reported
RCRA Code:	Not reported
Meth Code:	H061 - Fuel Blending Prior To Energy Recovery At Another Site
Quantity Tons:	Not reported
Waste Quantity:	Not reported
Quantity Unit:	Not reported
Additional Code 1:	Not reported
Additional Code 2:	Not reported
Additional Code 3:	Not reported
Additional Code 4:	Not reported
Additional Code 5:	Not reported
Shipment Date:	20171009
Creation Date:	Not reported
Receipt Date:	Not reported
Manifest ID:	001667059PSC
Trans EPA ID:	MNS000110924
Trans Name:	STERICYCLE SPECIALTY WASTE SOLUTIONS INC
Trans 2 EPA ID:	CAR000217000
Trans 2 Name:	LA CHIQUITA TRUCKING
TSDf EPA ID:	CAD008364432
Trans Name:	RHO CHEM LLC
TSDf Alt EPA ID:	Not reported
TSDf Alt Name:	Not reported
Waste Code Description:	- Not reported
RCRA Code:	Not reported
Meth Code:	H141 - Storage, Bulking, And/Or Transfer Off Site--No Treatment/Reovery (H010-H129) Or (H131-H135)
Quantity Tons:	Not reported
Waste Quantity:	Not reported
Quantity Unit:	Not reported
Additional Code 1:	Not reported
Additional Code 2:	Not reported
Additional Code 3:	Not reported
Additional Code 4:	Not reported
Additional Code 5:	Not reported

Map ID
Direction
Distance
Elevation

MAP FINDINGS

Site

Database(s)

EDR ID Number
EPA ID Number

PNS BIG LOTS #4278 (Continued)

S118234406

Shipment Date: 20171009
Creation Date: Not reported
Receipt Date: Not reported
Manifest ID: 001667059PSC
Trans EPA ID: MNS000110924
Trans Name: STERICYCLE SPECIALTY WASTE SOLUTIONS INC
Trans 2 EPA ID: CAR000217000
Trans 2 Name: LA CHIQUITA TRUCKING
TSDf EPA ID: CAD008364432
Trans Name: RHO CHEM LLC
TSDf Alt EPA ID: Not reported
TSDf Alt Name: Not reported
Waste Code Description: - Not reported
RCRA Code: Not reported
Meth Code: H141 - Storage, Bulking, And/Or Transfer Off Site--No Treatment/Reovery (H010-H129) Or (H131-H135)

Quantity Tons: Not reported
Waste Quantity: Not reported
Quantity Unit: Not reported
Additional Code 1: Not reported
Additional Code 2: Not reported
Additional Code 3: Not reported
Additional Code 4: Not reported
Additional Code 5: Not reported

Shipment Date: 20171009
Creation Date: 7/16/2018 18:30:36
Receipt Date: 20171016
Manifest ID: 001667059PSC
Trans EPA ID: MNS000110924
Trans Name: STERICYCLE SPECIALTY WASTE SOLUTIONS INC
Trans 2 EPA ID: CAR000217000
Trans 2 Name: LA CHIQUITA TRUCKING
TSDf EPA ID: CAD008364432
Trans Name: RHO CHEM LLC
TSDf Alt EPA ID: Not reported
TSDf Alt Name: Not reported
Waste Code Description: 141 - Off-specification, aged, or surplus inorganics
RCRA Code: D002
Meth Code: H141 - Storage, Bulking, And/Or Transfer Off Site--No Treatment/Reovery (H010-H129) Or (H131-H135)

Quantity Tons: 0.0025
Waste Quantity: 5
Quantity Unit: P
Additional Code 1: Not reported
Additional Code 2: Not reported
Additional Code 3: Not reported
Additional Code 4: Not reported
Additional Code 5: Not reported

Additional Info:
Year: 2014
Gen EPA ID: CAL000391082

Shipment Date: 20141229
Creation Date: 3/6/2015 22:14:58
Receipt Date: 20150106

Map ID
Direction
Distance
Elevation

MAP FINDINGS

Site

Database(s)

EDR ID Number
EPA ID Number

PNS BIG LOTS #4278 (Continued)

S118234406

Manifest ID:	000919616PSC
Trans EPA ID:	CAD008364432
Trans Name:	RHO CHEM LLC
Trans 2 EPA ID:	CAD983649880
Trans 2 Name:	PSC ENVIRONMENTAL SERVICES OF POMONA LP
TSDf EPA ID:	CAD008364432
Trans Name:	RHO CHEM LLC
TSDf Alt EPA ID:	Not reported
TSDf Alt Name:	Not reported
Waste Code Description:	561 - Not reported
RCRA Code:	Not reported
Meth Code:	H141 - Storage, Bulking, And/Or Transfer Off Site--No Treatment/Reovery (H010-H129) Or (H131-H135)
Quantity Tons:	0.037
Waste Quantity:	74
Quantity Unit:	P
Additional Code 1:	Not reported
Additional Code 2:	Not reported
Additional Code 3:	Not reported
Additional Code 4:	Not reported
Additional Code 5:	Not reported
Shipment Date:	20141229
Creation Date:	3/6/2015 22:14:58
Receipt Date:	20150106
Manifest ID:	000919616PSC
Trans EPA ID:	CAD008364432
Trans Name:	RHO CHEM LLC
Trans 2 EPA ID:	CAD983649880
Trans 2 Name:	PSC ENVIRONMENTAL SERVICES OF POMONA LP
TSDf EPA ID:	CAD008364432
Trans Name:	RHO CHEM LLC
TSDf Alt EPA ID:	Not reported
TSDf Alt Name:	Not reported
Waste Code Description:	- Not reported
RCRA Code:	Not reported
Meth Code:	H141 - Storage, Bulking, And/Or Transfer Off Site--No Treatment/Reovery (H010-H129) Or (H131-H135)
Quantity Tons:	0.0235
Waste Quantity:	47
Quantity Unit:	P
Additional Code 1:	Not reported
Additional Code 2:	Not reported
Additional Code 3:	Not reported
Additional Code 4:	Not reported
Additional Code 5:	Not reported
Shipment Date:	20140818
Creation Date:	11/6/2014 22:15:08
Receipt Date:	20140826
Manifest ID:	000192107MWI
Trans EPA ID:	Not reported
Trans Name:	RHO CHEM LLC
Trans 2 EPA ID:	Not reported
Trans 2 Name:	PSC ENVIRONMENTAL SERVICES OF POMONA LP
TSDf EPA ID:	Not reported
Trans Name:	RHO -CHEM LLC

Map ID
Direction
Distance
Elevation

MAP FINDINGS

Site

Database(s)

EDR ID Number
EPA ID Number

PNS BIG LOTS #4278 (Continued)

S118234406

TSDf Alt EPA ID:	Not reported
TSDf Alt Name:	Not reported
Waste Code Description:	141 - Off-specification, aged, or surplus inorganics
RCRA Code:	D002
Meth Code:	H141 - Storage, Bulking, And/Or Transfer Off Site--No Treatment/Reovery (H010-H129) Or (H131-H135)
Quantity Tons:	0.007
Waste Quantity:	14
Quantity Unit:	P
Additional Code 1:	Not reported
Additional Code 2:	Not reported
Additional Code 3:	Not reported
Additional Code 4:	Not reported
Additional Code 5:	Not reported
Shipment Date:	20140818
Creation Date:	11/6/2014 22:15:08
Receipt Date:	20140826
Manifest ID:	000192107MWI
Trans EPA ID:	Not reported
Trans Name:	RHO CHEM LLC
Trans 2 EPA ID:	Not reported
Trans 2 Name:	PSC ENVIRONMENTAL SERVICES OF POMONA LP
TSDf EPA ID:	Not reported
Trans Name:	RHO -CHEM LLC
TSDf Alt EPA ID:	Not reported
TSDf Alt Name:	Not reported
Waste Code Description:	- Not reported
RCRA Code:	Not reported
Meth Code:	H141 - Storage, Bulking, And/Or Transfer Off Site--No Treatment/Reovery (H010-H129) Or (H131-H135)
Quantity Tons:	0.0085
Waste Quantity:	17
Quantity Unit:	P
Additional Code 1:	Not reported
Additional Code 2:	Not reported
Additional Code 3:	Not reported
Additional Code 4:	Not reported
Additional Code 5:	Not reported
Shipment Date:	20140818
Creation Date:	11/6/2014 22:15:08
Receipt Date:	20140826
Manifest ID:	000192107MWI
Trans EPA ID:	Not reported
Trans Name:	RHO CHEM LLC
Trans 2 EPA ID:	Not reported
Trans 2 Name:	PSC ENVIRONMENTAL SERVICES OF POMONA LP
TSDf EPA ID:	Not reported
Trans Name:	RHO -CHEM LLC
TSDf Alt EPA ID:	Not reported
TSDf Alt Name:	Not reported
Waste Code Description:	331 - Off-specification, aged, or surplus organics
RCRA Code:	D016
Meth Code:	H141 - Storage, Bulking, And/Or Transfer Off Site--No Treatment/Reovery (H010-H129) Or (H131-H135)
Quantity Tons:	0.0095

Map ID
Direction
Distance
Elevation

MAP FINDINGS

Site

Database(s)

EDR ID Number
EPA ID Number

PNS BIG LOTS #4278 (Continued)

S118234406

Waste Quantity: 19
Quantity Unit: P
Additional Code 1: Not reported
Additional Code 2: Not reported
Additional Code 3: Not reported
Additional Code 4: Not reported
Additional Code 5: Not reported

Additional Info:

Year: 2015
Gen EPA ID: CAL000391082

Shipment Date: 20151019
Creation Date: 12/22/2015 22:15:21
Receipt Date: 20151027
Manifest ID: 001140485PSC
Trans EPA ID: CAD008364432
Trans Name: RHO CHEM LLC
Trans 2 EPA ID: CAD983649880
Trans 2 Name: PSC ENVIRONMENTAL SERVICES OF POMONA LP
TSDf EPA ID: CAD008364432
Trans Name: RHO CHEM LLC
TSDf Alt EPA ID: Not reported
TSDf Alt Name: Not reported
Waste Code Description: 331 - Off-specification, aged, or surplus organics
RCRA Code: D001
Meth Code: H141 - Storage, Bulking, And/Or Transfer Off Site--No Treatment/Reovery (H010-H129) Or (H131-H135)

Quantity Tons: 0.0065
Waste Quantity: 13
Quantity Unit: P
Additional Code 1: Not reported
Additional Code 2: Not reported
Additional Code 3: Not reported
Additional Code 4: Not reported
Additional Code 5: Not reported

Shipment Date: 20151019
Creation Date: 12/22/2015 22:15:21
Receipt Date: 20151027
Manifest ID: 001140485PSC
Trans EPA ID: CAD008364432
Trans Name: RHO CHEM LLC
Trans 2 EPA ID: CAD983649880
Trans 2 Name: PSC ENVIRONMENTAL SERVICES OF POMONA LP
TSDf EPA ID: CAD008364432
Trans Name: RHO CHEM LLC
TSDf Alt EPA ID: Not reported
TSDf Alt Name: Not reported
Waste Code Description: 331 - Off-specification, aged, or surplus organics
RCRA Code: D035
Meth Code: H061 - Fuel Blending Prior To Energy Recovery At Another Site
Quantity Tons: 0.0085
Waste Quantity: 17
Quantity Unit: P
Additional Code 1: D018
Additional Code 2: D007

Map ID
Direction
Distance
Elevation

MAP FINDINGS

Site

Database(s)

EDR ID Number
EPA ID Number

PNS BIG LOTS #4278 (Continued)

S118234406

Additional Code 3:	D005
Additional Code 4:	D001
Additional Code 5:	Not reported
Shipment Date:	20151019
Creation Date:	12/22/2015 22:15:21
Receipt Date:	20151027
Manifest ID:	001140485PSC
Trans EPA ID:	CAD008364432
Trans Name:	RHO CHEM LLC
Trans 2 EPA ID:	CAD983649880
Trans 2 Name:	PSC ENVIRONMENTAL SERVICES OF POMONA LP
TSDf EPA ID:	CAD008364432
Trans Name:	RHO CHEM LLC
TSDf Alt EPA ID:	Not reported
TSDf Alt Name:	Not reported
Waste Code Description:	141 - Off-specification, aged, or surplus inorganics
RCRA Code:	D002
Meth Code:	H141 - Storage, Bulking, And/Or Transfer Off Site--No Treatment/Reovery (H010-H129) Or (H131-H135)
Quantity Tons:	0.0325
Waste Quantity:	65
Quantity Unit:	P
Additional Code 1:	Not reported
Additional Code 2:	Not reported
Additional Code 3:	Not reported
Additional Code 4:	Not reported
Additional Code 5:	Not reported
Shipment Date:	20150413
Creation Date:	8/21/2015 22:15:38
Receipt Date:	20150417
Manifest ID:	000999018PSC
Trans EPA ID:	CAD008364432
Trans Name:	RHO CHEM LLC
Trans 2 EPA ID:	CAD983649880
Trans 2 Name:	PSC ENVIRONMENTAL SERVICES OF POMONA LP
TSDf EPA ID:	CAD008364432
Trans Name:	RHO CHEM LLC
TSDf Alt EPA ID:	Not reported
TSDf Alt Name:	Not reported
Waste Code Description:	141 - Off-specification, aged, or surplus inorganics
RCRA Code:	D002
Meth Code:	H141 - Storage, Bulking, And/Or Transfer Off Site--No Treatment/Reovery (H010-H129) Or (H131-H135)
Quantity Tons:	0.018
Waste Quantity:	36
Quantity Unit:	P
Additional Code 1:	Not reported
Additional Code 2:	Not reported
Additional Code 3:	Not reported
Additional Code 4:	Not reported
Additional Code 5:	Not reported
Additional Info:	
Year:	2016
Gen EPA ID:	CAL000391082

Map ID
Direction
Distance
Elevation

MAP FINDINGS

Site

Database(s)

EDR ID Number
EPA ID Number

PNS BIG LOTS #4278 (Continued)

S118234406

Shipment Date:	20151019
Creation Date:	12/22/2015 22:15:21
Receipt Date:	20151027
Manifest ID:	001140485PSC
Trans EPA ID:	CAD008364432
Trans Name:	RHO CHEM LLC
Trans 2 EPA ID:	CAD983649880
Trans 2 Name:	PSC ENVIRONMENTAL SERVICES OF POMONA LP
TSDf EPA ID:	CAD008364432
Trans Name:	RHO CHEM LLC
TSDf Alt EPA ID:	Not reported
TSDf Alt Name:	Not reported
Waste Code Description:	331 - Off-specification, aged, or surplus organics
RCRA Code:	D001
Meth Code:	H141 - Storage, Bulking, And/Or Transfer Off Site--No Treatment/Reovery (H010-H129) Or (H131-H135)
Quantity Tons:	0.0065
Waste Quantity:	13
Quantity Unit:	P
Additional Code 1:	Not reported
Additional Code 2:	Not reported
Additional Code 3:	Not reported
Additional Code 4:	Not reported
Additional Code 5:	Not reported
Shipment Date:	20151019
Creation Date:	12/22/2015 22:15:21
Receipt Date:	20151027
Manifest ID:	001140485PSC
Trans EPA ID:	CAD008364432
Trans Name:	RHO CHEM LLC
Trans 2 EPA ID:	CAD983649880
Trans 2 Name:	PSC ENVIRONMENTAL SERVICES OF POMONA LP
TSDf EPA ID:	CAD008364432
Trans Name:	RHO CHEM LLC
TSDf Alt EPA ID:	Not reported
TSDf Alt Name:	Not reported
Waste Code Description:	141 - Off-specification, aged, or surplus inorganics
RCRA Code:	D002
Meth Code:	H141 - Storage, Bulking, And/Or Transfer Off Site--No Treatment/Reovery (H010-H129) Or (H131-H135)
Quantity Tons:	0.0325
Waste Quantity:	65
Quantity Unit:	P
Additional Code 1:	Not reported
Additional Code 2:	Not reported
Additional Code 3:	Not reported
Additional Code 4:	Not reported
Additional Code 5:	Not reported
Shipment Date:	20151019
Creation Date:	12/22/2015 22:15:21
Receipt Date:	20151027
Manifest ID:	001140485PSC
Trans EPA ID:	CAD008364432
Trans Name:	RHO CHEM LLC
Trans 2 EPA ID:	CAD983649880

Map ID
Direction
Distance
Elevation

MAP FINDINGS

Site

Database(s)

EDR ID Number
EPA ID Number

PNS BIG LOTS #4278 (Continued)

S118234406

Trans 2 Name: PSC ENVIRONMENTAL SERVICES OF POMONA LP
TSDf EPA ID: CAD008364432
Trans Name: RHO CHEM LLC
TSDf Alt EPA ID: Not reported
TSDf Alt Name: Not reported
Waste Code Description: 331 - Off-specification, aged, or surplus organics
RCRA Code: D035
Meth Code: H061 - Fuel Blending Prior To Energy Recovery At Another Site
Quantity Tons: 0.0085
Waste Quantity: 17
Quantity Unit: P
Additional Code 1: D018
Additional Code 2: D007
Additional Code 3: D005
Additional Code 4: D001
Additional Code 5: Not reported

Shipment Date: 20150413
Creation Date: 8/21/2015 22:15:38
Receipt Date: 20150417
Manifest ID: 000999018PSC
Trans EPA ID: CAD008364432
Trans Name: RHO CHEM LLC
Trans 2 EPA ID: CAD983649880
Trans 2 Name: PSC ENVIRONMENTAL SERVICES OF POMONA LP
TSDf EPA ID: CAD008364432
Trans Name: RHO CHEM LLC
TSDf Alt EPA ID: Not reported
TSDf Alt Name: Not reported
Waste Code Description: 141 - Off-specification, aged, or surplus inorganics
RCRA Code: D002
Meth Code: H141 - Storage, Bulking, And/Or Transfer Off Site--No Treatment/Reovery (H010-H129) Or (H131-H135)
Quantity Tons: 0.018
Waste Quantity: 36
Quantity Unit: P
Additional Code 1: Not reported
Additional Code 2: Not reported
Additional Code 3: Not reported
Additional Code 4: Not reported
Additional Code 5: Not reported

CERS:
Name: BIG LOTS MURRIETA 4278
Address: 25260 MADISON AVE
City,State,Zip: MURRIETA, CA 92562
Site ID: 98693
CERS ID: 10594939
CERS Description: Chemical Storage Facilities

Violations:
Site ID: 98693
Site Name: Big Lots Murrieta 4278
Violation Date: 03-14-2018
Citation: 22 CCR 12 66262.11 - California Code of Regulations, Title 22, Chapter 12, Section(s) 66262.11
Violation Description: Failure to determine if wastes generated are hazardous waste by using

Map ID
Direction
Distance
Elevation

MAP FINDINGS

Site

Database(s)

EDR ID Number
EPA ID Number

PNS BIG LOTS #4278 (Continued)

S118234406

Violation Notes: generator knowledge or applying testing method.
Returned to compliance on 03/14/2018. OBSERVATION: Observed that a bag of shampoo bottles is being disposed of without a proper determination. Bag was placed in the universal waste tote and not in the toxic waste tote. CORRECTIVE ACTION: Owner/operator shall conduct a proper waste determination for each waste stream and ensure it is disposed of in the proper tote on site. The manager removed the bag of shampoo bottles and placed in the toxic waste tote. Violation corrected on site.

Violation Division: Riverside County Department of Env Health
Violation Program: HW
Violation Source: CERS

Site ID: 98693
Site Name: Big Lots Murrieta 4278
Violation Date: 04-07-2021
Citation: 22 CCR 12 66262.40(a) - California Code of Regulations, Title 22, Chapter 12, Section(s) 66262.40(a)

Violation Description: Failure to keep a copy of each properly signed manifest for at least three years from the date the waste was accepted by the initial transporter. The manifest signed at the time the waste was accepted for transport shall be kept until receiving a signed copy from the designated facility which received the waste.

Violation Notes: Returned to compliance on 06/25/2021. OBSERVATION: Observed manifests on site with no matching TSDf-signed copy. Manifests indicate the mailing address is to corporate office out of state. A wet signature from store employee was written on the manifest dated 7/6/2020 that did not match the manifest located on DTSC's hazardous waste tracking system. CORRECTIVE ACTION: Owner/operator shall locate TSDf-signed copy of aforementioned manifest. Owner/operator shall ensure employees do not sign manifests in section designated for the Designated facility at bottom of UWM.

Violation Division: Riverside County Department of Env Health
Violation Program: HW
Violation Source: CERS

Site ID: 98693
Site Name: Big Lots Murrieta 4278
Violation Date: 03-14-2018
Citation: 22 CCR 12 66262.40(a) - California Code of Regulations, Title 22, Chapter 12, Section(s) 66262.40(a)

Violation Description: Failure to keep a copy of each properly signed manifest for at least three years from the date the waste was accepted by the initial transporter. The manifest signed at the time the waste was accepted for transport shall be kept until receiving a signed copy from the designated facility which received the waste.

Violation Notes: Returned to compliance on 03/15/2018. OBSERVATION: Observed manifests dated February and October 2017 with no matching TSDf-signed copy. CORRECTIVE ACTION: Owner/operator shall locate TSDf-signed copy of aforementioned manifest and provide documentation to this department.

Violation Division: Riverside County Department of Env Health
Violation Program: HW
Violation Source: CERS

Evaluation:
Eval General Type: Compliance Evaluation Inspection
Eval Date: 03-14-2018

Map ID
Direction
Distance
Elevation

MAP FINDINGS

Site

Database(s)

EDR ID Number
EPA ID Number

PNS BIG LOTS #4278 (Continued)

S118234406

Violations Found: Yes
Eval Type: Routine done by local agency
Eval Notes: Not reported
Eval Division: Riverside County Department of Env Health
Eval Program: HW
Eval Source: CERS

Eval General Type: Compliance Evaluation Inspection
Eval Date: 04-07-2021
Violations Found: Yes
Eval Type: Routine done by local agency
Eval Notes: Facility is a retail store that generates retail hazardous waste.
Eval Division: Riverside County Department of Env Health
Eval Program: HW
Eval Source: CERS

Eval General Type: Compliance Evaluation Inspection
Eval Date: 04-08-2015
Violations Found: No
Eval Type: Routine done by local agency
Eval Notes: Big Lots Murrieta
Eval Division: Riverside County Department of Env Health
Eval Program: HW
Eval Source: CERS

Coordinates:
Site ID: 98693
Facility Name: Big Lots Murrieta 4278
Env Int Type Code: HWG
Program ID: 10594939
Coord Name: Not reported
Ref Point Type Desc: Center of a facility or station.
Latitude: 33.555590
Longitude: -117.196720

Affiliation:
Affiliation Type Desc: Document Preparer
Entity Name: Willis Arrington
Entity Title: Not reported
Affiliation Address: Not reported
Affiliation City: Not reported
Affiliation State: Not reported
Affiliation Country: Not reported
Affiliation Zip: Not reported
Affiliation Phone: Not reported

Affiliation Type Desc: Environmental Contact
Entity Name: Rocío Ramos
Entity Title: Not reported
Affiliation Address: 19331 SOLEDAD CANYON RD
Affiliation City: CANYON COUNTRY
Affiliation State: CA
Affiliation Country: Not reported
Affiliation Zip: 91351
Affiliation Phone: Not reported

Map ID
Direction
Distance
Elevation

MAP FINDINGS

Site

Database(s)

EDR ID Number
EPA ID Number

PNS BIG LOTS #4278 (Continued)

S118234406

Affiliation Type Desc:	Legal Owner
Entity Name:	PNS Stores Inc
Entity Title:	Not reported
Affiliation Address:	4900 East Dublin Granville Road
Affiliation City:	Columbus
Affiliation State:	OH
Affiliation Country:	United States
Affiliation Zip:	43081
Affiliation Phone:	(614) 278-6800
Affiliation Type Desc:	CUPA District
Entity Name:	Riverside Cnty Env Health
Entity Title:	Not reported
Affiliation Address:	4065 County Circle Drive, Room 104
Affiliation City:	Riverside
Affiliation State:	CA
Affiliation Country:	Not reported
Affiliation Zip:	92503
Affiliation Phone:	(951) 358-5055
Affiliation Type Desc:	Identification Signer
Entity Name:	Willis Arrington
Entity Title:	STORE OPERATIONS SPECIALIST
Affiliation Address:	Not reported
Affiliation City:	Not reported
Affiliation State:	Not reported
Affiliation Country:	Not reported
Affiliation Zip:	Not reported
Affiliation Phone:	Not reported
Affiliation Type Desc:	Operator
Entity Name:	PNS Stores Inc
Entity Title:	Not reported
Affiliation Address:	Not reported
Affiliation City:	Not reported
Affiliation State:	Not reported
Affiliation Country:	Not reported
Affiliation Zip:	Not reported
Affiliation Phone:	(614) 278-6800
Affiliation Type Desc:	Facility Mailing Address
Entity Name:	Mailing Address
Entity Title:	Not reported
Affiliation Address:	4900 East Dublin Granville Road
Affiliation City:	Columbus
Affiliation State:	OH
Affiliation Country:	Not reported
Affiliation Zip:	43081
Affiliation Phone:	Not reported
Affiliation Type Desc:	Parent Corporation
Entity Name:	Big Lots
Entity Title:	Not reported
Affiliation Address:	Not reported
Affiliation City:	Not reported
Affiliation State:	Not reported
Affiliation Country:	Not reported

Map ID
Direction
Distance
Elevation

MAP FINDINGS

Site

Database(s)

EDR ID Number
EPA ID Number

PNS BIG LOTS #4278 (Continued)

S118234406

Affiliation Zip: Not reported
Affiliation Phone: Not reported

HWTS:

Name: PNS BIG LOTS #4278
Address: 25260 MADISON AVE
Address 2: Not reported
City,State,Zip: MURRIETA, CA 92562
EPA ID: CAL000391082
Inactive Date: Not reported
Create Date: 11/06/2013
Last Act Date: 03/13/2021
Mailing Name: Not reported
Mailing Address: 4900 EAST DUBLIN GRANVILLE ROAD
Mailing Address 2: Not reported
Mailing City,State,Zip: COLUMBUS, OH 430817651
Owner Name: PNS STORES INC
Owner Address: 4900 EAST DUBLIN GRANVILLE ROAD
Owner Address 2: Not reported
Owner City,State,Zip: COLUMBUS, OH 430817651
Contact Name: WILLIS ARRINGTON
Contact Address: 4900 EAST DUBLIN GRANVILLE ROAD
Contact Address 2: Not reported
City,State,Zip: COLUMBUS, OH 430817651

NAICS:

EPA ID: CAL000391082
Create Date: 2013-11-06 15:53:22.253
NAICS Code: 45299
NAICS Description: All Other General Merchandise Stores
Issued EPA ID Date: 2013-11-06 15:53:22.25300
Inactive Date: Not reported
Facility Name: PNS BIG LOTS #4278
Facility Address: 25260 MADISON AVE
Facility Address 2: Not reported
Facility City: MURRIETA
Facility County: Not reported
Facility State: CA
Facility Zip: 92562

E38
North
1/8-1/4
0.227 mi.
1196 ft.

PNS BIG LOTS #4278
25260 MADISON AVE
MURRIETA, CA 92562
Site 6 of 6 in cluster E

RCRA NonGen / NLR 1024841433
CAL000391082

Relative:
Higher

RCRA NonGen / NLR:
Date Form Received by Agency:

20131106

Actual:
1106 ft.

Handler Name: PNS BIG LOTS #4278
Handler Address: 25260 MADISON AVE
Handler City,State,Zip: MURRIETA, CA 92562
EPA ID: CAL000391082
Contact Name: DENA FERARU
Contact Address: 300 PHILLIPI RD.
Contact City,State,Zip: COLUMBUS, OH 43228-5311
Contact Telephone: 614-278-2708

Map ID
Direction
Distance
Elevation

MAP FINDINGS

Site

Database(s)

EDR ID Number
EPA ID Number

PNS BIG LOTS #4278 (Continued)

1024841433

Contact Fax:	614-278-4783
Contact Email:	DFERARU@BIGLOTS.COM
Contact Title:	Not reported
EPA Region:	09
Land Type:	Not reported
Federal Waste Generator Description:	Not a generator, verified
Non-Notifier:	Not reported
Biennial Report Cycle:	Not reported
Accessibility:	Not reported
Active Site Indicator:	Handler Activities
State District Owner:	Not reported
State District:	Not reported
Mailing Address:	300 PHILLIPI RD
Mailing City,State,Zip:	COLUMBUS, OH 43228-1310
Owner Name:	PNS STORES INC
Owner Type:	Other
Operator Name:	DENA FERARU
Operator Type:	Other
Short-Term Generator Activity:	No
Importer Activity:	No
Mixed Waste Generator:	No
Transporter Activity:	No
Transfer Facility Activity:	No
Recycler Activity with Storage:	No
Small Quantity On-Site Burner Exemption:	No
Smelting Melting and Refining Furnace Exemption:	No
Underground Injection Control:	No
Off-Site Waste Receipt:	No
Universal Waste Indicator:	Yes
Universal Waste Destination Facility:	Yes
Federal Universal Waste:	No
Active Site Fed-Reg Treatment Storage and Disposal Facility:	Not reported
Active Site Converter Treatment storage and Disposal Facility:	Not reported
Active Site State-Reg Treatment Storage and Disposal Facility:	Not reported
Active Site State-Reg Handler:	---
Federal Facility Indicator:	Not reported
Hazardous Secondary Material Indicator:	N
Sub-Part K Indicator:	Not reported
Commercial TSD Indicator:	No
Treatment Storage and Disposal Type:	Not reported
2018 GPRA Permit Baseline:	Not on the Baseline
2018 GPRA Renewals Baseline:	Not on the Baseline
Permit Renewals Workload Universe:	Not reported
Permit Workload Universe:	Not reported
Permit Progress Universe:	Not reported
Post-Closure Workload Universe:	Not reported
Closure Workload Universe:	Not reported
202 GPRA Corrective Action Baseline:	No
Corrective Action Workload Universe:	No
Subject to Corrective Action Universe:	No
Non-TSDFs Where RCRA CA has Been Imposed Universe:	No
TSDFs Potentially Subject to CA Under 3004 (u)/(v) Universe:	No
TSDFs Only Subject to CA under Discretionary Auth Universe:	No
Corrective Action Priority Ranking:	No NCAPS ranking
Environmental Control Indicator:	No
Institutional Control Indicator:	No
Human Exposure Controls Indicator:	N/A

Map ID
Direction
Distance
Elevation

MAP FINDINGS

Site

Database(s)

EDR ID Number
EPA ID Number

PNS BIG LOTS #4278 (Continued)

1024841433

Groundwater Controls Indicator: N/A
Operating TSDF Universe: Not reported
Full Enforcement Universe: Not reported
Significant Non-Complier Universe: No
Unaddressed Significant Non-Complier Universe: No
Addressed Significant Non-Complier Universe: No
Significant Non-Complier With a Compliance Schedule Universe: No
Financial Assurance Required: Not reported
Handler Date of Last Change: 20180906
Recognized Trader-Importer: No
Recognized Trader-Exporter: No
Importer of Spent Lead Acid Batteries: No
Exporter of Spent Lead Acid Batteries: No
Recycler Activity Without Storage: No
Manifest Broker: No
Sub-Part P Indicator: No

Handler - Owner Operator:

Owner/Operator Indicator: Owner
Owner/Operator Name: PNS STORES INC
Legal Status: Other
Date Became Current: Not reported
Date Ended Current: Not reported
Owner/Operator Address: 300 PHILLIPI RD
Owner/Operator City,State,Zip: COLUMBUS, OH 43228-1310
Owner/Operator Telephone: 614-278-6800
Owner/Operator Telephone Ext: Not reported
Owner/Operator Fax: Not reported
Owner/Operator Email: Not reported

Owner/Operator Indicator: Operator
Owner/Operator Name: DENA FERARU
Legal Status: Other
Date Became Current: Not reported
Date Ended Current: Not reported
Owner/Operator Address: 300 PHILLIPI RD.
Owner/Operator City,State,Zip: COLUMBUS, OH 43228-5311
Owner/Operator Telephone: 614-278-2708
Owner/Operator Telephone Ext: Not reported
Owner/Operator Fax: Not reported
Owner/Operator Email: Not reported

Historic Generators:

Receive Date: 20131106
Handler Name: PNS BIG LOTS #4278
Federal Waste Generator Description: Not a generator, verified
State District Owner: Not reported
Large Quantity Handler of Universal Waste: No
Recognized Trader Importer: No
Recognized Trader Exporter: No
Spent Lead Acid Battery Importer: No
Spent Lead Acid Battery Exporter: No
Current Record: Yes
Non Storage Recycler Activity: Not reported
Electronic Manifest Broker: Not reported

Map ID
 Direction
 Distance
 Elevation

MAP FINDINGS

Site

Database(s)

EDR ID Number
 EPA ID Number

PNS BIG LOTS #4278 (Continued)

1024841433

List of NAICS Codes and Descriptions:

NAICS Code: 45299
 NAICS Description: ALL OTHER GENERAL MERCHANDISE STORES

Facility Has Received Notices of Violations:

Violations: No Violations Found

Evaluation Action Summary:

Evaluations: No Evaluations Found

H39
NNW
1/8-1/4
0.245 mi.
1296 ft.

MANGO MOTORS MURRIETA
25185 MADISON AVENUE OFFICE A23
MURRIETA, CA 92562

RCRA-VSQG 1026494327
CAR000314336

Site 1 of 3 in cluster H

Relative:
Higher
Actual:
1102 ft.

RCRA-VSQG:
 Date Form Received by Agency: 20201103
 Handler Name: MANGO MOTORS MURRIETA
 Handler Address: 25185 MADISON AVENUE OFFICE A23
 Handler City,State,Zip: MURRIETA, CA 92562
 EPA ID: CAR000314336
 Contact Name: CARLOS A BAZAN
 Contact Address: MADISON AVENUE OFFICE A23
 Contact City,State,Zip: MURRIETA, CA 92562
 Contact Telephone: 212-361-9062
 Contact Fax: Not reported
 Contact Email: CARLOS@MANGO-CORP.COM
 Contact Title: MANAGING PARTNER
 EPA Region: 09
 Land Type: Private
 Federal Waste Generator Description: Conditionally Exempt Small Quantity Generator
 Non-Notifier: Not reported
 Biennial Report Cycle: Not reported
 Accessibility: Not reported
 Active Site Indicator: Handler Activities
 State District Owner: Not reported
 State District: Not reported
 Mailing Address: MADISON AVENUE OFFICE A23
 Mailing City,State,Zip: MURRIETA, CA 92562
 Owner Name: AVA PROPERTY INVESTMENTS LLC
 Owner Type: Private
 Operator Name: AVA PROPERTY INVESTMENTS LLC
 Operator Type: Private
 Short-Term Generator Activity: No
 Importer Activity: No
 Mixed Waste Generator: No
 Transporter Activity: No
 Transfer Facility Activity: No
 Recycler Activity with Storage: No
 Small Quantity On-Site Burner Exemption: No
 Smelting Melting and Refining Furnace Exemption: No
 Underground Injection Control: No
 Off-Site Waste Receipt: No
 Universal Waste Indicator: No

Map ID
 Direction
 Distance
 Elevation

MAP FINDINGS

Site

Database(s)

EDR ID Number
 EPA ID Number

MANGO MOTORS MURRIETA (Continued)

1026494327

Universal Waste Destination Facility:	No
Federal Universal Waste:	No
Active Site Fed-Reg Treatment Storage and Disposal Facility:	Not reported
Active Site Converter Treatment storage and Disposal Facility:	Not reported
Active Site State-Reg Treatment Storage and Disposal Facility:	Not reported
Active Site State-Reg Handler:	---
Federal Facility Indicator:	Not reported
Hazardous Secondary Material Indicator:	N
Sub-Part K Indicator:	Not reported
Commercial TSD Indicator:	No
Treatment Storage and Disposal Type:	Not reported
2018 GPRA Permit Baseline:	Not on the Baseline
2018 GPRA Renewals Baseline:	Not on the Baseline
Permit Renewals Workload Universe:	Not reported
Permit Workload Universe:	Not reported
Permit Progress Universe:	Not reported
Post-Closure Workload Universe:	Not reported
Closure Workload Universe:	Not reported
202 GPRA Corrective Action Baseline:	No
Corrective Action Workload Universe:	No
Subject to Corrective Action Universe:	No
Non-TSDs Where RCRA CA has Been Imposed Universe:	No
TSDs Potentially Subject to CA Under 3004 (u)/(v) Universe:	No
TSDs Only Subject to CA under Discretionary Auth Universe:	No
Corrective Action Priority Ranking:	No NCAPS ranking
Environmental Control Indicator:	No
Institutional Control Indicator:	No
Human Exposure Controls Indicator:	N/A
Groundwater Controls Indicator:	N/A
Operating TSDF Universe:	Not reported
Full Enforcement Universe:	Not reported
Significant Non-Complier Universe:	No
Unaddressed Significant Non-Complier Universe:	No
Addressed Significant Non-Complier Universe:	No
Significant Non-Complier With a Compliance Schedule Universe:	No
Financial Assurance Required:	Not reported
Handler Date of Last Change:	20201109
Recognized Trader-Importer:	No
Recognized Trader-Exporter:	No
Importer of Spent Lead Acid Batteries:	No
Exporter of Spent Lead Acid Batteries:	No
Recycler Activity Without Storage:	Yes
Manifest Broker:	No
Sub-Part P Indicator:	No

Hazardous Waste Summary:

Waste Code:	F003
Waste Description:	THE FOLLOWING SPENT NONHALOGENATED SOLVENTS: XYLENE, ACETONE, ETHYL ACETATE, ETHYL BENZENE, ETHYL ETHER, METHYL ISOBUTYL KETONE, N-BUTYL ALCOHOL, CYCLOHEXANONE, AND METHANOL; ALL SPENT SOLVENT MIXTURES/BLENDS CONTAINING, BEFORE USE, ONLY THE ABOVE SPENT NONHALOGENATED SOLVENTS; AND ALL SPENT SOLVENT MIXTURES/BLENDS CONTAINING, BEFORE USE, ONE OR MORE OF THE ABOVE NONHALOGENATED SOLVENTS, AND A TOTAL OF TEN PERCENT OR MORE (BY VOLUME) OF ONE OR MORE OF THOSE SOLVENTS LISTED IN F001, F002, F004, AND F005; AND STILL BOTTOMS FROM THE RECOVERY OF THESE SPENT SOLVENTS AND SPENT SOLVENT

Map ID
Direction
Distance
Elevation

MAP FINDINGS

Site

Database(s)

EDR ID Number
EPA ID Number

MANGO MOTORS MURRIETA (Continued)

1026494327

MIXTURES.

Waste Code: U002
Waste Description: 2-PROPANONE (I) (OR) ACETONE (I)

Handler - Owner Operator:

Owner/Operator Indicator: Owner
Owner/Operator Name: AVA PROPERTY INVESTMENTS LLC
Legal Status: Private
Date Became Current: 20190430
Date Ended Current: Not reported
Owner/Operator Address: 25185 MADISON AVENUE OFFICE A23
Owner/Operator City,State,Zip: MURRIETA, CA 92562
Owner/Operator Telephone: Not reported
Owner/Operator Telephone Ext: Not reported
Owner/Operator Fax: Not reported
Owner/Operator Email: Not reported

Owner/Operator Indicator: Operator
Owner/Operator Name: AVA PROPERTY INVESTMENTS LLC
Legal Status: Private
Date Became Current: 20190430
Date Ended Current: Not reported
Owner/Operator Address: 25185 MADISON AVENUE OFFICE A23
Owner/Operator City,State,Zip: MURRIETA, CA 92562
Owner/Operator Telephone: Not reported
Owner/Operator Telephone Ext: Not reported
Owner/Operator Fax: Not reported
Owner/Operator Email: Not reported

Historic Generators:

Receive Date: 20201103
Handler Name: MANGO MOTORS MURRIETA
Federal Waste Generator Description: Conditionally Exempt Small Quantity Generator
State District Owner: Not reported
Large Quantity Handler of Universal Waste: No
Recognized Trader Importer: No
Recognized Trader Exporter: No
Spent Lead Acid Battery Importer: No
Spent Lead Acid Battery Exporter: No
Current Record: Yes
Non Storage Recycler Activity: Yes
Electronic Manifest Broker: No

List of NAICS Codes and Descriptions:

NAICS Code: 811111
NAICS Description: GENERAL AUTOMOTIVE REPAIR

Facility Has Received Notices of Violations:

Violations: No Violations Found

Evaluation Action Summary:

Evaluations: No Evaluations Found

MAP FINDINGS

Map ID
 Direction
 Distance
 Elevation

Site

Database(s)

EDR ID Number
 EPA ID Number

H40
NNW
1/8-1/4
0.245 mi.
1296 ft.

AMERICAN TIRE DEPOT
25185 MADISON AVE
MURRIETA, CA 92562
Site 2 of 3 in cluster H

CERS HAZ WASTE
HAZNET
CERS
HWTS

S123077508
N/A

Relative:
Higher
Actual:
1102 ft.

CERS HAZ WASTE:
 Name:
 Address:
 City,State,Zip:
 Site ID:
 CERS ID:
 CERS Description:

AMERICAN TIRE DEPOT
 25185 MADISON AVE STE B
 MURRIETA, CA 92562
 425368
 10742407
 Hazardous Waste Generator

HAZNET:

Name:
 Address:
 Address 2:
 City,State,Zip:
 Contact:
 Telephone:
 Mailing Name:
 Mailing Address:

AMERICAN TIRE DEPOT
 25185 MADISON AVE
 Not reported
 MURRIETA, CA 900580000
 MICHAEL HUMBACH
 5622285102
 Not reported
 4490 AYERS AVE

Year:
 Gepaid:
 TSD EPA ID:
 CA Waste Code:
 Disposal Method:

2018
 CAL000357947
 CAD097030993
 352 - Other organic solids
 H141 - Storage, Bulking, And/Or Transfer Off Site--No
 Treatment/Reovery (H010-H129) Or (H131-H135)
 0.36500

Tons:

Year:
 Gepaid:
 TSD EPA ID:
 CA Waste Code:
 Disposal Method:

2017
 CAL000357947
 CAD097030993
 352 - Other organic solids
 H141 - Storage, Bulking, And/Or Transfer Off Site--No
 Treatment/Reovery (H010-H129) Or (H131-H135)
 0.09

Tons:

Additional Info:

Year:
 Gen EPA ID:

2017
 CAL000357947

Shipment Date:
 Creation Date:
 Receipt Date:
 Manifest ID:
 Trans EPA ID:
 Trans Name:
 Trans 2 EPA ID:
 Trans 2 Name:
 TSD EPA ID:
 Trans Name:
 TSD EPA ID:
 TSD EPA Alt Name:
 Waste Code Description:

20171010
 5/30/2018 18:31:28
 20171016
 017794447JJK
 CAD028277036
 ASBURY ENVIRONMENTAL SERVICES
 Not reported
 Not reported
 CAD097030993
 US ECOLOGY VERNON INC
 Not reported
 Not reported
 352 - Other organic solids

Map ID
Direction
Distance
Elevation

MAP FINDINGS

Site

Database(s)

EDR ID Number
EPA ID Number

AMERICAN TIRE DEPOT (Continued)

S123077508

RCRA Code: Not reported
Meth Code: H141 - Storage, Bulking, And/Or Transfer Off Site--No Treatment/Reovery (H010-H129) Or (H131-H135)
Quantity Tons: 0.09
Waste Quantity: 180
Quantity Unit: P
Additional Code 1: Not reported
Additional Code 2: Not reported
Additional Code 3: Not reported
Additional Code 4: Not reported
Additional Code 5: Not reported

CERS:

Name: AMERICAN TIRE DEPOT
Address: 25185 MADISON AVE STE B
City,State,Zip: MURRIETA, CA 92562
Site ID: 425368
CERS ID: 10742407
CERS Description: Chemical Storage Facilities

Violations:

Site ID: 425368
Site Name: American Tire Depot
Violation Date: 08-15-2017
Citation: HSC 6.95 25505(c) - California Health and Safety Code, Chapter 6.95, Section(s) 25505(c)
Violation Description: Failure to have a business plan readily available to personnel of the business or the unified program facility with responsibilities for emergency response or training.
Violation Notes: Returned to compliance on 10/25/2017.
Violation Division: Riverside County Department of Env Health
Violation Program: HMRRP
Violation Source: CERS

Site ID: 425368
Site Name: American Tire Depot
Violation Date: 08-15-2017
Citation: HSC 6.95 25507 - California Health and Safety Code, Chapter 6.95, Section(s) 25507
Violation Description: Failure to adequately establish and implement a business plan when storing/handling a hazardous material at or above reportable quantities.
Violation Notes: Returned to compliance on 10/25/2017.
Violation Division: Riverside County Department of Env Health
Violation Program: HMRRP
Violation Source: CERS

Site ID: 425368
Site Name: American Tire Depot
Violation Date: 08-15-2017
Citation: HSC 6.95 25508(a)(1) - California Health and Safety Code, Chapter 6.95, Section(s) 25508(a)(1)
Violation Description: Failure to complete and electronically submit hazardous material inventory information for all reportable hazardous materials on site at or above reportable quantities.
Violation Notes: Returned to compliance on 10/25/2017.
Violation Division: Riverside County Department of Env Health

Map ID
Direction
Distance
Elevation

MAP FINDINGS

Site

Database(s)

EDR ID Number
EPA ID Number

AMERICAN TIRE DEPOT (Continued)

S123077508

Violation Program: HMRRP
Violation Source: CERS

Site ID: 425368
Site Name: American Tire Depot
Violation Date: 10-15-2020
Citation: 40 CFR 1 262.34(d)(5)(ii) - U.S. Code of Federal Regulations, Title 40, Chapter 1, Section(s) 262.34(d)(5)(ii)

Violation Description: Failure to post the following information next to the telephone: (A) The name and telephone number of the emergency coordinator; (B) Location of fire extinguishers and spill control material, and, if present, fire alarm; and (C) The telephone number of the fire department, unless the facility has a direct alarm.

Violation Notes: Returned to compliance on 11/18/2020. OBSERVATION: Observed no/incomplete emergency response and procedures information postings. CORRECTIVE ACTION: Owner/operator shall post required information in a conspicuous location. Provide emergency contacts posting template completed/posted and evacuation site map posted.

Violation Division: Riverside County Department of Env Health
Violation Program: HW
Violation Source: CERS

Site ID: 425368
Site Name: American Tire Depot
Violation Date: 08-15-2017
Citation: HSC 6.95 25508(a)(1) - California Health and Safety Code, Chapter 6.95, Section(s) 25508(a)(1)

Violation Description: Failure to complete and electronically submit a business plan when storing/handling a hazardous material at or above reportable quantities.

Violation Notes: Returned to compliance on 10/25/2017.

Violation Division: Riverside County Department of Env Health
Violation Program: HMRRP
Violation Source: CERS

Site ID: 425368
Site Name: American Tire Depot
Violation Date: 10-15-2020
Citation: HSC 6.5 25250.22 - California Health and Safety Code, Chapter 6.5, Section(s) 25250.22

Violation Description: Failure to properly manage used oil and/or fuel filters in accordance with the requirements.

Violation Notes: Returned to compliance on 11/18/2020. OBSERVATION: Observed used oil/fuel filters being stored improperly. Specifically, not properly labeled and not properly covered. CORRECTIVE ACTION: Owner/operator shall provide proper labels and lid and lock rings for all used oil filter storage drums.

Violation Division: Riverside County Department of Env Health
Violation Program: HW
Violation Source: CERS

Site ID: 425368
Site Name: American Tire Depot
Violation Date: 08-15-2017
Citation: HSC 6.95 25508(a)(1) - California Health and Safety Code, Chapter 6.95, Section(s) 25508(a)(1)

Violation Description: Failure to complete and electronically submit a site map with all

Map ID
Direction
Distance
Elevation

MAP FINDINGS

Site

Database(s)

EDR ID Number
EPA ID Number

AMERICAN TIRE DEPOT (Continued)

S123077508

required content.
Violation Notes: Returned to compliance on 10/25/2017.
Violation Division: Riverside County Department of Env Health
Violation Program: HMRRP
Violation Source: CERS

Site ID: 425368
Site Name: American Tire Depot
Violation Date: 08-15-2017
Citation: HSC 6.95 25508(a)(1) - California Health and Safety Code, Chapter 6.95, Section(s) 25508(a)(1)
Violation Description: Failure to establish and electronically submit an adequate training program in safety procedures in the event of a release or threatened release of a hazardous material.

Violation Notes: Returned to compliance on 10/25/2017.
Violation Division: Riverside County Department of Env Health
Violation Program: HMRRP
Violation Source: CERS

Site ID: 425368
Site Name: American Tire Depot
Violation Date: 10-15-2020
Citation: 40 CFR 1 262.34(d)(5)(iii) - U.S. Code of Federal Regulations, Title 40, Chapter 1, Section(s) 262.34(d)(5)(iii)
Violation Description: Failure to ensure that all employees are thoroughly familiar with proper waste handling and emergency procedures, relevant to their responsibilities during normal facility operations and emergencies.

Violation Notes: Returned to compliance on 11/18/2020. OBSERVATION: Observed the presence of multiple violations that prove inadequate employee training. CORRECTIVE ACTION: Owner/operator shall provide employees with initial or refresher hazardous waste training as required. Submit a copy of the roster and the syllabus to the CUPA. Template shall be emailed to facility.
Violation Division: Riverside County Department of Env Health
Violation Program: HW
Violation Source: CERS

Site ID: 425368
Site Name: American Tire Depot
Violation Date: 08-15-2017
Citation: 40 CFR 1 265.173 - U.S. Code of Federal Regulations, Title 40, Chapter 1, Section(s) 265.173
Violation Description: Failure to meet the following container management requirements: (a) A container holding hazardous waste must always be closed during storage, except when it is necessary to add or remove waste. (b) A container holding hazardous waste must not be opened, handled, or stored in a manner which may rupture the container or cause it to leak.

Violation Notes: Returned to compliance on 10/25/2017.
Violation Division: Riverside County Department of Env Health
Violation Program: HW
Violation Source: CERS

Site ID: 425368
Site Name: American Tire Depot
Violation Date: 10-15-2020
Citation: HSC 6.95 25505(a)(4) - California Health and Safety Code, Chapter

Map ID
Direction
Distance
Elevation

MAP FINDINGS

Site

Database(s)

EDR ID Number
EPA ID Number

AMERICAN TIRE DEPOT (Continued)

S123077508

Violation Description: 6.95, Section(s) 25505(a)(4)
Failure to provide initial and annual training to all employees in safety procedures in the event of a release or threatened release of a hazardous material or failure to document and maintain training records for a minimum of three years.

Violation Notes: Returned to compliance on 11/18/2020. OBSERVATION: No training records observed/provided during inspection. CORRECTIVE ACTION: Owner/operator shall provide training to all employees. Documentation shall be retained and be made available for inspection for a minimum period of 3 years from the date of the training.

Violation Division: Riverside County Department of Env Health
Violation Program: HMRRP
Violation Source: CERS

Site ID: 425368
Site Name: American Tire Depot
Violation Date: 08-15-2017
Citation: HSC 6.5 25250.22 - California Health and Safety Code, Chapter 6.5, Section(s) 25250.22

Violation Description: Failure to properly manage used oil and/or fuel filters in accordance with the requirements.

Violation Notes: Returned to compliance on 10/25/2017.

Violation Division: Riverside County Department of Env Health
Violation Program: HW
Violation Source: CERS

Site ID: 425368
Site Name: American Tire Depot
Violation Date: 10-15-2020
Citation: HSC 6.5 25144.6 (b) - California Health and Safety Code, Chapter 6.5, Section(s) 25144.6 (b)

Violation Description: Failure to properly manage reusable soiled textile materials prior to being sent for laundering.

Violation Notes: Returned to compliance on 11/18/2020. OBSERVATION: Observed improper textile/contaminated rag management. Observed hazardous waste storage area to have contaminated rags throughout on drums and flooring. CORRECTIVE ACTION: Owner/operator shall properly manage used/soiled textiles. When not in active use/in hand oily rags should be stored in a closed fire proof container and laundered by professional service. Train employees as to proper rag usage and storage.

Violation Division: Riverside County Department of Env Health
Violation Program: HW
Violation Source: CERS

Site ID: 425368
Site Name: American Tire Depot
Violation Date: 10-15-2020
Citation: 40 CFR 1 265.31 - U.S. Code of Federal Regulations, Title 40, Chapter 1, Section(s) 265.31

Violation Description: Failure to maintain and operate the facility to minimize the possibility of a fire, explosion, or any unplanned sudden or non-sudden release of hazardous waste or hazardous waste constituents to air, soil, or surface water which could threaten human health or the environment.

Violation Notes: Returned to compliance on 11/18/2020. OBSERVATION: Observed secondary containment pallets and the tops of used oil storage drums to have used oil present. CORRECTIVE ACTION: Owner/operator shall [fix leak,

Map ID
Direction
Distance
Elevation

MAP FINDINGS

Site

Database(s)

EDR ID Number
EPA ID Number

AMERICAN TIRE DEPOT (Continued)

S123077508

clean stains, etc.]]], and manage according to Title 22 hazardous waste regulations. Submit a statement and supporting documentation (photos) explaining how this waste was managed to this department. Riverside County Department of Env Health

Violation Division: HW
Violation Program: CERS
Violation Source:

Site ID: 425368
Site Name: American Tire Depot
Violation Date: 10-15-2020
Citation: HSC 6.95 25505(c) - California Health and Safety Code, Chapter 6.95, Section(s) 25505(c)

Violation Description: Failure to have a business plan readily available to personnel of the business or the unified program facility with responsibilities for emergency response or training.

Violation Notes: Returned to compliance on 10/15/2020. OBSERVATION: Facility personnel were unable to access/locate a current copy of the business plan during the inspection. Observed last accessible to be from 2018. CORRECTIVE ACTION: Owner/operator shall ensure a current copy of the hazardous materials business plan is readily available on site at all times when the facility is staffed. Store manager was able to contact environmental contact who sent the most current copy of HMBP. Violation corrected on site.

Violation Division: Riverside County Department of Env Health
Violation Program: HMRRP
Violation Source: CERS

Site ID: 425368
Site Name: American Tire Depot
Violation Date: 10-15-2020
Citation: 40 CFR 1 265.173 - U.S. Code of Federal Regulations, Title 40, Chapter 1, Section(s) 265.173

Violation Description: Failure to meet the following container management requirements: (a) A container holding hazardous waste must always be closed during storage, except when it is necessary to add or remove waste. (b) A container holding hazardous waste must not be opened, handled, or stored in a manner which may rupture the container or cause it to leak.

Violation Notes: Returned to compliance on 11/18/2020. OBSERVATION: Observed used oil drums and used oil filter drums stored without cover/lid and/or bungs maintained in place. CORRECTIVE ACTION: Owner/operator shall maintain all hazardous waste containers closed when not adding/removing hazardous waste. Ensure hazardous waste drums are stored properly closed.

Violation Division: Riverside County Department of Env Health
Violation Program: HW
Violation Source: CERS

Site ID: 425368
Site Name: American Tire Depot
Violation Date: 10-15-2020
Citation: Un-Specified
Violation Description: Business Plan Program - Operations/Maintenance - General Local Ordinance

Violation Notes: Returned to compliance on 11/18/2020. OBSERVATION: Required NFPA-704 signs were not posted at entrances to facility and/or visible on building. Observed one incorrect NFPA 704 posted with 4 flam, 2

Map ID
Direction
Distance
Elevation

MAP FINDINGS

Site

Database(s)

EDR ID Number
EPA ID Number

AMERICAN TIRE DEPOT (Continued)

S123077508

health, 0 reactivity. Provide NFPA-704 placards properly posted.
CORRECTIVE ACTION: Owner/operator shall research chemical safety data sheets and post proper NFPA-704 signs. Signs shall be posted at entrances of facility or visible on building and shall represent the chemicals stored. Oil NFPA 704 is 0-blue, 1-red, 0-yellow. Antifreeze NFPA 704 is 1-blue, 0-red, 0-yellow. So combined NFPA 704 would be 1-blue, 1-red, 0-yellow. Submit photos to this department.

Violation Division: Riverside County Department of Env Health
Violation Program: HMRRP
Violation Source: CERS

Site ID: 425368
Site Name: American Tire Depot
Violation Date: 08-15-2017
Citation: 22 CCR 12 66262.34(f) - California Code of Regulations, Title 22, Chapter 12, Section(s) 66262.34(f)
Violation Description: Failure to properly label hazardous waste accumulation containers and portable tanks with the following requirements: "Hazardous Waste", name and address of the generator, physical and chemical characteristics of the Hazardous Waste, and starting accumulation date.

Violation Notes: Returned to compliance on 10/25/2017.
Violation Division: Riverside County Department of Env Health
Violation Program: HW
Violation Source: CERS

Site ID: 425368
Site Name: American Tire Depot
Violation Date: 10-15-2020
Citation: HSC 6.5 25123.3(h)(1) - California Health and Safety Code, Chapter 6.5, Section(s) 25123.3(h)(1)
Violation Description: Failure to send hazardous waste offsite for treatment, storage, or disposal within 180 days (or 270 days if waste is transported over 200 miles) for a generator who generates less than 1000 kilogram per month if all of the following conditions are met: (1) The quantity of hazardous waste accumulated onsite never exceeds 6,000 kilograms. (2) The generator complies with the requirements of 40 Code of Federal Regulations section 262.34(d), (e) and (f). (3) The generator does not hold acutely hazardous waste or extremely hazardous waste in an amount greater than one kilogram for more than 90 days.

Violation Notes: Returned to compliance on 11/18/2020. OBSERVATION: Observed waste antifreeze and used oil filters on site with no accumulation start dates. Last manifests say used oil filters were removed 4/10/2019 and waste antifreeze 2/27/2018. CORRECTIVE ACTION: Owner/operator shall ensure all hazardous wastes are transported off site within 180 days of the accumulation start date. Owner/operator shall have waste antifreeze and used oil filters hazardous waste properly hauled off site by a registered hazardous waste transporter.

Violation Division: Riverside County Department of Env Health
Violation Program: HW
Violation Source: CERS

Site ID: 425368
Site Name: American Tire Depot
Violation Date: 08-15-2017
Citation: 19 CCR 6.95 25508(a)(1) - California Code of Regulations, Title 19, Chapter 6.95, Section(s) 25508(a)(1)

Map ID
Direction
Distance
Elevation

MAP FINDINGS

Site

Database(s)

EDR ID Number
EPA ID Number

AMERICAN TIRE DEPOT (Continued)

S123077508

Violation Description: Failure to complete and electronically submit the Business Activities Page and/or Business Owner Operator Identification Page.
Violation Notes: Returned to compliance on 10/25/2017.
Violation Division: Riverside County Department of Env Health
Violation Program: HMRRP
Violation Source: CERS

Site ID: 425368
Site Name: American Tire Depot
Violation Date: 10-15-2020
Citation: Un-Specified
Violation Description: Business Plan Program - Administration/Documentation - General Local Ordinance
Violation Notes: Returned to compliance on 11/18/2020. OBSERVATION: No and/or incomplete emergency contact posting was observed. CORRECTIVE ACTION: Owner/operator shall post emergency contact information in a conspicuous location and shall include but not be limited to all of the following: 911; local appropriate hospital name and phone number; primary facility emergency contact person's name and phone number; Riverside County Environmental Health Hazardous Materials Program name and phone number; California Office of Emergency Services name and phone number; National Response Center name and phone number; Poison Control Center name and phone number; and if applicable the name and phone number of a licensed hazardous materials cleanup contractor and location of fire extinguishers, spill control materials, and fire alarm.
Violation Division: Riverside County Department of Env Health
Violation Program: HMRRP
Violation Source: CERS

Site ID: 425368
Site Name: American Tire Depot
Violation Date: 10-15-2020
Citation: 40 CFR 1 265.35 - U.S. Code of Federal Regulations, Title 40, Chapter 1, Section(s) 265.35
Violation Description: Failure to maintain aisle space to allow the unobstructed movement of personnel, fire protection equipment, spill control equipment, and decontamination equipment to any area of facility operation in an emergency, unless aisle space is not needed for any of these purposes.
Violation Notes: Returned to compliance on 11/18/2020. OBSERVATION: Observed hazardous waste drums along the side of the wall in the shop area without adequate aisle space and/or access maintained. CORRECTIVE ACTION: Owner/operator shall maintain adequate aisle space in hazardous waste storage areas for personnel and fire protection equipment to be able to easily access the area.
Violation Division: Riverside County Department of Env Health
Violation Program: HW
Violation Source: CERS

Site ID: 425368
Site Name: American Tire Depot
Violation Date: 10-15-2020
Citation: 22 CCR 12 66262.34(f) - California Code of Regulations, Title 22, Chapter 12, Section(s) 66262.34(f)
Violation Description: Failure to properly label hazardous waste accumulation containers and portable tanks with the following requirements: "Hazardous Waste", name and address of the generator, physical and chemical

Map ID
Direction
Distance
Elevation

MAP FINDINGS

Site

Database(s)

EDR ID Number
EPA ID Number

AMERICAN TIRE DEPOT (Continued)

S123077508

Violation Notes: characteristics of the Hazardous Waste, and starting accumulation date.
Returned to compliance on 11/18/2020. OBSERVATION: Observed incomplete labels on waste antifreeze and on used metal and paper filter storage drums. Information missing included accumulation start date, EPA ID, etc. CORRECTIVE ACTION: Owner/operator shall label hazardous waste containers with all the required information. Label shall include at least: the words "hazardous waste", generator name and address, accumulation start date, composition and physical state of waste, EPA ID, and hazardous property statement. Submit photos to this department, if applicable.

Violation Division: Riverside County Department of Env Health
Violation Program: HW
Violation Source: CERS

Site ID: 425368
Site Name: American Tire Depot
Violation Date: 10-15-2020
Citation: 40 CFR 1 265.174 - U.S. Code of Federal Regulations, Title 40, Chapter 1, Section(s) 265.174

Violation Description: Failure to inspect hazardous waste storage areas at least weekly and look for leaking and deteriorating containers.

Violation Notes: Returned to compliance on 11/18/2020.
Violation Division: Riverside County Department of Env Health
Violation Program: HW
Violation Source: CERS

Site ID: 425368
Site Name: American Tire Depot
Violation Date: 08-15-2017
Citation: Un-Specified
Violation Description: Business Plan Program - Operations/Maintenance - General Local Ordinance

Violation Notes: Returned to compliance on 10/25/2017.
Violation Division: Riverside County Department of Env Health
Violation Program: HMRRP
Violation Source: CERS

Site ID: 425368
Site Name: American Tire Depot
Violation Date: 08-15-2017
Citation: 40 CFR 1 265.31 - U.S. Code of Federal Regulations, Title 40, Chapter 1, Section(s) 265.31

Violation Description: Failure to maintain and operate the facility to minimize the possibility of a fire, explosion, or any unplanned sudden or non-sudden release of hazardous waste or hazardous waste constituents to air, soil, or surface water which could threaten human health or the environment.

Violation Notes: Returned to compliance on 10/25/2017.
Violation Division: Riverside County Department of Env Health
Violation Program: HW
Violation Source: CERS

Site ID: 425368
Site Name: American Tire Depot
Violation Date: 08-15-2017
Citation: HSC 6.95 25508(a)(1) - California Health and Safety Code, Chapter

Map ID
Direction
Distance
Elevation

MAP FINDINGS

Site

Database(s)

EDR ID Number
EPA ID Number

AMERICAN TIRE DEPOT (Continued)

S123077508

Violation Description: 6.95, Section(s) 25508(a)(1)
Failure to establish and electronically submit an adequate emergency response plan and procedures for a release or threatened release of a hazardous material.

Violation Notes: Returned to compliance on 10/25/2017.

Violation Division: Riverside County Department of Env Health

Violation Program: HMRRP

Violation Source: CERS

Evaluation:

Eval General Type: Other/Unknown

Eval Date: 09-21-2017

Violations Found: No

Eval Type: Other, not routine, done by local agency

Eval Notes: Not reported

Eval Division: Riverside County Department of Env Health

Eval Program: HW

Eval Source: CERS

Eval General Type: Compliance Evaluation Inspection

Eval Date: 10-15-2020

Violations Found: Yes

Eval Type: Routine done by local agency

Eval Notes: Routine inspection of an automotive maintenance facility that specializes in tires. Observed oil, used oil, and waste antifreeze onsite in threshold amounts.

Eval Division: Riverside County Department of Env Health

Eval Program: HMRRP

Eval Source: CERS

Eval General Type: Other/Unknown

Eval Date: 10-25-2017

Violations Found: No

Eval Type: Other, not routine, done by local agency

Eval Notes: Not reported

Eval Division: Riverside County Department of Env Health

Eval Program: HMRRP

Eval Source: CERS

Eval General Type: Other/Unknown

Eval Date: 11-18-2020

Violations Found: No

Eval Type: Other, not routine, done by local agency

Eval Notes: Reinspection following 10/15/2020 routine inspection to verify correction of violations. Observed facility to have conducted employee training on 11/7/2020, to have posted appropriate NFPA-704 placards, and emergency contacts in a conspicuous location. Observed all violations corrected.

Eval Division: Riverside County Department of Env Health

Eval Program: HMRRP

Eval Source: CERS

Eval General Type: Compliance Evaluation Inspection

Eval Date: 08-15-2017

Violations Found: Yes

Eval Type: Routine done by local agency

Eval Notes: Not reported

Map ID
Direction
Distance
Elevation

MAP FINDINGS

Site

Database(s)

EDR ID Number
EPA ID Number

AMERICAN TIRE DEPOT (Continued)

S123077508

Eval Division: Riverside County Department of Env Health
Eval Program: HMRRP
Eval Source: CERS

Eval General Type: Compliance Evaluation Inspection
Eval Date: 08-15-2017
Violations Found: Yes
Eval Type: Routine done by local agency
Eval Notes: Not reported
Eval Division: Riverside County Department of Env Health
Eval Program: HW
Eval Source: CERS

Eval General Type: Other/Unknown
Eval Date: 09-21-2017
Violations Found: No
Eval Type: Other, not routine, done by local agency
Eval Notes: Not reported
Eval Division: Riverside County Department of Env Health
Eval Program: HMRRP
Eval Source: CERS

Eval General Type: Other/Unknown
Eval Date: 10-25-2017
Violations Found: No
Eval Type: Other, not routine, done by local agency
Eval Notes: Not reported
Eval Division: Riverside County Department of Env Health
Eval Program: HW
Eval Source: CERS

Eval General Type: Other/Unknown
Eval Date: 11-18-2020
Violations Found: No
Eval Type: Other, not routine, done by local agency
Eval Notes: Reinspection conducted to verify correction of violations observed at 10/15/2020 routine inspection. Observed the following corrections: hazardous waste storage area cleaned and maintained of all releases, oil filters picked up on 10/22/2020 and antifreeze picked up on 10/29/2020, soiled rags properly maintained in rag containment, containers properly labeled, proof of weekly inspections being conducted by facility, containers stored closed and bung caps on order for two of the "in use" oil drums, aisle space provided to be able to observe hazardous waste storage area, emergency response procedures and contacts posted, used oil filter storage requirements met, and employee training conducted 11/7/2020. Observed all violations corrected.

Eval Division: Riverside County Department of Env Health
Eval Program: HW
Eval Source: CERS

Eval General Type: Compliance Evaluation Inspection
Eval Date: 10-15-2020
Violations Found: Yes
Eval Type: Routine done by local agency
Eval Notes: Routine inspection of a auto maintenance facility that specializes in tires. Hazardous waste streams generated on site include used oil,

Map ID
Direction
Distance
Elevation

MAP FINDINGS

Site

Database(s)

EDR ID Number
EPA ID Number

AMERICAN TIRE DEPOT (Continued)

S123077508

waste antifreeze, used oil filters, oily water, etc. Facility exchanges battery cores for credit with Riverside County Department of Env Health
HW
CERS

Eval Division:
Eval Program:
Eval Source:

Affiliation:

Affiliation Type Desc: Environmental Contact
Entity Name: Michael Humbach
Entity Title: Not reported
Affiliation Address: 4490 AYERS AVE
Affiliation City: VERNON
Affiliation State: CA
Affiliation Country: Not reported
Affiliation Zip: 90058
Affiliation Phone: Not reported

Affiliation Type Desc: Facility Mailing Address
Entity Name: Mailing Address
Entity Title: Not reported
Affiliation Address: 4490 AYERS AVE
Affiliation City: VERNON
Affiliation State: CA
Affiliation Country: Not reported
Affiliation Zip: 90058
Affiliation Phone: Not reported

Affiliation Type Desc: Identification Signer
Entity Name: Ara Tchaghlassian
Entity Title: President
Affiliation Address: Not reported
Affiliation City: Not reported
Affiliation State: Not reported
Affiliation Country: Not reported
Affiliation Zip: Not reported
Affiliation Phone: Not reported

Affiliation Type Desc: Operator
Entity Name: ATV INC
Entity Title: Not reported
Affiliation Address: Not reported
Affiliation City: Not reported
Affiliation State: Not reported
Affiliation Country: Not reported
Affiliation Zip: Not reported
Affiliation Phone: (562) 977-8565

Affiliation Type Desc: CUPA District
Entity Name: Riverside Cnty Env Health
Entity Title: Not reported
Affiliation Address: 4065 County Circle Drive, Room 104
Affiliation City: Riverside
Affiliation State: CA
Affiliation Country: Not reported
Affiliation Zip: 92503
Affiliation Phone: (951) 358-5055

Map ID
Direction
Distance
Elevation

MAP FINDINGS

Site

Database(s)

EDR ID Number
EPA ID Number

AMERICAN TIRE DEPOT (Continued)

S123077508

Affiliation Type Desc: Document Preparer
Entity Name: John Beerwert
Entity Title: Not reported
Affiliation Address: Not reported
Affiliation City: Not reported
Affiliation State: Not reported
Affiliation Country: Not reported
Affiliation Zip: Not reported
Affiliation Phone: Not reported

Affiliation Type Desc: Legal Owner
Entity Name: ATV INC
Entity Title: Not reported
Affiliation Address: 4490 AYERS AVE
Affiliation City: VERNON
Affiliation State: CA
Affiliation Country: United States
Affiliation Zip: 90058
Affiliation Phone: (562) 977-8565

Affiliation Type Desc: Parent Corporation
Entity Name: ATV INC
Entity Title: Not reported
Affiliation Address: Not reported
Affiliation City: Not reported
Affiliation State: Not reported
Affiliation Country: Not reported
Affiliation Zip: Not reported
Affiliation Phone: Not reported

HWTS:

Name: AMERICAN TIRE DEPOT
Address: 25185 MADISON AVE
Address 2: Not reported
City,State,Zip: MURRIETA, CA 925628977
EPA ID: CAL000357947
Inactive Date: Not reported
Create Date: 10/12/2010
Last Act Date: 08/21/2020
Mailing Name: Not reported
Mailing Address: 4490 AYERS AVE
Mailing Address 2: Not reported
Mailing City,State,Zip: VERNON, CA 900580000
Owner Name: ATV INC
Owner Address: 4490 AYERS AVE
Owner Address 2: Not reported
Owner City,State,Zip: VERNON, CA 900580000
Contact Name: MICHAEL HUMBACH
Contact Address: 4490 AYERS AVE
Contact Address 2: Not reported
City,State,Zip: VERNON, CA 90058

NAICS:

EPA ID: CAL000357947
Create Date: 2010-10-12 11:07:24.780
NAICS Code: 811111

Map ID
 Direction
 Distance
 Elevation

MAP FINDINGS

Site

Database(s)

EDR ID Number
 EPA ID Number

AMERICAN TIRE DEPOT (Continued)

S123077508

NAICS Description:	General Automotive Repair
Issued EPA ID Date:	2010-10-12 11:07:24.76700
Inactive Date:	Not reported
Facility Name:	AMERICAN TIRE DEPOT
Facility Address:	25185 MADISON AVE
Facility Address 2:	Not reported
Facility City:	MURRIETA
Facility County:	Not reported
Facility State:	CA
Facility Zip:	925628977

**H41
 NNW
 1/8-1/4
 0.245 mi.
 1296 ft.**

**AMERICAN TIRE DEPOT
 25185 MADISON AVE
 MURRIETA, CA 92562**

RCRA NonGen / NLR

**1024827683
 CAL000357947**

Site 3 of 3 in cluster H

**Relative:
 Higher**

RCRA NonGen / NLR:

**Actual:
 1102 ft.**

Date Form Received by Agency:	20101012
Handler Name:	AMERICAN TIRE DEPOT
Handler Address:	25185 MADISON AVE
Handler City,State,Zip:	MURRIETA, CA 92562-8977
EPA ID:	CAL000357947
Contact Name:	JOHN BEERWERT
Contact Address:	14407 ALONDRA BLVD
Contact City,State,Zip:	LA MIRADA, CA 90638
Contact Telephone:	562-977-8565
Contact Fax:	562-217-4160
Contact Email:	JOHNB@ATVTIREINC.COM
Contact Title:	Not reported
EPA Region:	09
Land Type:	Not reported
Federal Waste Generator Description:	Not a generator, verified
Non-Notifier:	Not reported
Biennial Report Cycle:	Not reported
Accessibility:	Not reported
Active Site Indicator:	Handler Activities
State District Owner:	Not reported
State District:	Not reported
Mailing Address:	14407 ALONDRA BLVD
Mailing City,State,Zip:	LA MIRADA, CA 90638-0000
Owner Name:	ATV INC
Owner Type:	Other
Operator Name:	JOHN BEERWERT
Operator Type:	Other
Short-Term Generator Activity:	No
Importer Activity:	No
Mixed Waste Generator:	No
Transporter Activity:	No
Transfer Facility Activity:	No
Recycler Activity with Storage:	No
Small Quantity On-Site Burner Exemption:	No
Smelting Melting and Refining Furnace Exemption:	No
Underground Injection Control:	No
Off-Site Waste Receipt:	No
Universal Waste Indicator:	Yes
Universal Waste Destination Facility:	Yes

Map ID
 Direction
 Distance
 Elevation

MAP FINDINGS

Site

Database(s)

EDR ID Number
 EPA ID Number

AMERICAN TIRE DEPOT (Continued)

1024827683

Federal Universal Waste:	No
Active Site Fed-Reg Treatment Storage and Disposal Facility:	Not reported
Active Site Converter Treatment storage and Disposal Facility:	Not reported
Active Site State-Reg Treatment Storage and Disposal Facility:	Not reported
Active Site State-Reg Handler:	---
Federal Facility Indicator:	Not reported
Hazardous Secondary Material Indicator:	N
Sub-Part K Indicator:	Not reported
Commercial TSD Indicator:	No
Treatment Storage and Disposal Type:	Not reported
2018 GPRA Permit Baseline:	Not on the Baseline
2018 GPRA Renewals Baseline:	Not on the Baseline
Permit Renewals Workload Universe:	Not reported
Permit Workload Universe:	Not reported
Permit Progress Universe:	Not reported
Post-Closure Workload Universe:	Not reported
Closure Workload Universe:	Not reported
202 GPRA Corrective Action Baseline:	No
Corrective Action Workload Universe:	No
Subject to Corrective Action Universe:	No
Non-TSDFs Where RCRA CA has Been Imposed Universe:	No
TSDFs Potentially Subject to CA Under 3004 (u)/(v) Universe:	No
TSDFs Only Subject to CA under Discretionary Auth Universe:	No
Corrective Action Priority Ranking:	No NCAPS ranking
Environmental Control Indicator:	No
Institutional Control Indicator:	No
Human Exposure Controls Indicator:	N/A
Groundwater Controls Indicator:	N/A
Operating TSDF Universe:	Not reported
Full Enforcement Universe:	Not reported
Significant Non-Complier Universe:	No
Unaddressed Significant Non-Complier Universe:	No
Addressed Significant Non-Complier Universe:	No
Significant Non-Complier With a Compliance Schedule Universe:	No
Financial Assurance Required:	Not reported
Handler Date of Last Change:	20180905
Recognized Trader-Importer:	No
Recognized Trader-Exporter:	No
Importer of Spent Lead Acid Batteries:	No
Exporter of Spent Lead Acid Batteries:	No
Recycler Activity Without Storage:	No
Manifest Broker:	No
Sub-Part P Indicator:	No

Handler - Owner Operator:	
Owner/Operator Indicator:	Operator
Owner/Operator Name:	JOHN BEERWERT
Legal Status:	Other
Date Became Current:	Not reported
Date Ended Current:	Not reported
Owner/Operator Address:	14407 ALONDRA BLVD
Owner/Operator City,State,Zip:	LA MIRADA, CA 90638
Owner/Operator Telephone:	562-977-8565
Owner/Operator Telephone Ext:	Not reported
Owner/Operator Fax:	Not reported
Owner/Operator Email:	Not reported

Map ID
Direction
Distance
Elevation

MAP FINDINGS

Site

Database(s)

EDR ID Number
EPA ID Number

AMERICAN TIRE DEPOT (Continued)

1024827683

Owner/Operator Indicator: Owner
Owner/Operator Name: ATV INC
Legal Status: Other
Date Became Current: Not reported
Date Ended Current: Not reported
Owner/Operator Address: 14407 ALONDRA BLVD
Owner/Operator City,State,Zip: LA MIRADA, CA 90638-0000
Owner/Operator Telephone: 562-977-8565
Owner/Operator Telephone Ext: Not reported
Owner/Operator Fax: Not reported
Owner/Operator Email: Not reported

Historic Generators:

Receive Date: 20101012
Handler Name: AMERICAN TIRE DEPOT
Federal Waste Generator Description: Not a generator, verified
State District Owner: Not reported
Large Quantity Handler of Universal Waste: No
Recognized Trader Importer: No
Recognized Trader Exporter: No
Spent Lead Acid Battery Importer: No
Spent Lead Acid Battery Exporter: No
Current Record: Yes
Non Storage Recycler Activity: Not reported
Electronic Manifest Broker: Not reported

List of NAICS Codes and Descriptions:

NAICS Code: 811111
NAICS Description: GENERAL AUTOMOTIVE REPAIR

Facility Has Received Notices of Violations:

Violations: No Violations Found

Evaluation Action Summary:

Evaluations: No Evaluations Found

G42
North
1/8-1/4
0.248 mi.
1312 ft.

PETSMART #0129
25290 MADISON AVE
MURRIETA, CA 92562
Site 4 of 6 in cluster G

CERS HAZ WASTE **S113091189**
CERS **N/A**

Relative:
Higher

CERS HAZ WASTE:
Name: PETSMART #0129
Address: 25290 MADISON AVE
City,State,Zip: MURRIETA, CA 92562
Site ID: 56628
CERS ID: 10600540
CERS Description: Hazardous Waste Generator

Actual:
1122 ft.

Name: BANFIELD PET HOSPITAL #0129
Address: 25290 MADISON AVE
City,State,Zip: MURRIETA, CA 92562
Site ID: 514657
CERS ID: 10643083

Map ID
Direction
Distance
Elevation

MAP FINDINGS

Site

Database(s)

EDR ID Number
EPA ID Number

PETSMART #0129 (Continued)

S113091189

CERS Description: Hazardous Waste Generator

CERS:

Name: PETSMART #0129
Address: 25290 MADISON AVE
City,State,Zip: MURRIETA, CA 92562
Site ID: 56628
CERS ID: 10600540
CERS Description: Chemical Storage Facilities

Violations:

Site ID: 56628
Site Name: PetSmart #0129
Violation Date: 04-07-2015
Citation: 40 CFR 1 265.174 - U.S. Code of Federal Regulations, Title 40, Chapter 1, Section(s) 265.174
Violation Description: Failure to inspect hazardous waste storage areas at least weekly.
Violation Notes: Returned to compliance on 06/25/2015.
Violation Division: Riverside County Department of Env Health
Violation Program: HW
Violation Source: CERS

Site ID: 56628
Site Name: PetSmart #0129
Violation Date: 04-07-2015
Citation: 22 CCR 12 66262.34(f) - California Code of Regulations, Title 22, Chapter 12, Section(s) 66262.34(f)
Violation Description: Failure to properly label hazardous waste accumulation containers with the following requirements: "Hazardous Waste", name and address of the generator, physical and chemical characteristics of the Hazardous Waste, and starting accumulation date.
Violation Notes: Returned to compliance on 05/14/2015.
Violation Division: Riverside County Department of Env Health
Violation Program: HW
Violation Source: CERS

Site ID: 56628
Site Name: PetSmart #0129
Violation Date: 02-08-2021
Citation: 40 CFR 1 262.34(d)(5)(iii) - U.S. Code of Federal Regulations, Title 40, Chapter 1, Section(s) 262.34(d)(5)(iii)
Violation Description: Failure to ensure that all employees are thoroughly familiar with proper waste handling and emergency procedures, relevant to their responsibilities during normal facility operations and emergencies.
Violation Notes: Returned to compliance on 04/28/2021. OBSERVATION: Hazardous waste program for facility includes weekly inspection logs to be completed. The last documented weekly inspection was 2/2020. CORRECTIVE ACTION: Owner/operator shall provide all employees with refresher training in order to ensure appropriate safety and knowledge of hazardous wastes on site. Owner/operator shall ensure employees responsible for weekly inspection are properly trained and conduct the weekly hazardous waste inspections.
Violation Division: Riverside County Department of Env Health
Violation Program: HW
Violation Source: CERS

Site ID: 56628

Map ID
Direction
Distance
Elevation

MAP FINDINGS

Site

Database(s)

EDR ID Number
EPA ID Number

PETSMART #0129 (Continued)

S113091189

Site Name: PetSmart #0129
Violation Date: 02-08-2021
Citation: 22 CCR 12 66262.34(f) - California Code of Regulations, Title 22, Chapter 12, Section(s) 66262.34(f)
Violation Description: Failure to properly label hazardous waste accumulation containers and portable tanks with the following requirements: "Hazardous Waste", name and address of the generator, physical and chemical characteristics of the Hazardous Waste, and starting accumulation date.
Violation Notes: Returned to compliance on 04/28/2021. OBSERVATION: Observed labels on totes have not been updated with current accumulation start dates. CORRECTIVE ACTION: Owner/operator shall label hazardous waste containers with all the required information. Label shall include at least: the words ""hazardous waste"", generator name and address, accumulation start date, composition and physical state of waste, and hazardous property statement. Submit photos to this department, if applicable.
Violation Division: Riverside County Department of Env Health
Violation Program: HW
Violation Source: CERS

Site ID: 56628
Site Name: PetSmart #0129
Violation Date: 03-14-2018
Citation: 22 CCR 12 66262.40(a) - California Code of Regulations, Title 22, Chapter 12, Section(s) 66262.40(a)
Violation Description: Failure to keep a copy of each properly signed manifest for at least three years from the date the waste was accepted by the initial transporter. The manifest signed at the time the waste was accepted for transport shall be kept until receiving a signed copy from the designated facility which received the waste.
Violation Notes: Returned to compliance on 03/15/2018. OBSERVATION: Observed manifests from 2017 with no matching TSDF-signed copy. CORRECTIVE ACTION: Owner/operator shall locate TSDF-signed copy of aforementioned manifests and provide documentation to this department.
Violation Division: Riverside County Department of Env Health
Violation Program: HW
Violation Source: CERS

Evaluation:
Eval General Type: Compliance Evaluation Inspection
Eval Date: 03-14-2018
Violations Found: Yes
Eval Type: Routine done by local agency
Eval Notes: Not reported
Eval Division: Riverside County Department of Env Health
Eval Program: HW
Eval Source: CERS

Eval General Type: Other/Unknown
Eval Date: 05-14-2015
Violations Found: No
Eval Type: Other, not routine, done by local agency
Eval Notes: Not reported
Eval Division: Riverside County Department of Env Health
Eval Program: HW
Eval Source: CERS

Map ID
Direction
Distance
Elevation

MAP FINDINGS

Site

Database(s)

EDR ID Number
EPA ID Number

PETSMART #0129 (Continued)

S113091189

Eval General Type: Compliance Evaluation Inspection
Eval Date: 02-08-2021
Violations Found: Yes
Eval Type: Routine done by local agency
Eval Notes: Not reported
Eval Division: Riverside County Department of Env Health
Eval Program: HW
Eval Source: CERS

Eval General Type: Compliance Evaluation Inspection
Eval Date: 04-07-2015
Violations Found: Yes
Eval Type: Routine done by local agency
Eval Notes: Petsmart
Eval Division: Riverside County Department of Env Health
Eval Program: HW
Eval Source: CERS

Eval General Type: Other/Unknown
Eval Date: 04-28-2021
Violations Found: No
Eval Type: Other, not routine, done by local agency
Eval Notes: All violations corrected.
Eval Division: Riverside County Department of Env Health
Eval Program: HW
Eval Source: CERS

Eval General Type: Other/Unknown
Eval Date: 06-25-2015
Violations Found: No
Eval Type: Other, not routine, done by local agency
Eval Notes: Not reported
Eval Division: Riverside County Department of Env Health
Eval Program: HW
Eval Source: CERS

Enforcement Action:
Site ID: 56628
Site Name: PetSmart #0129
Site Address: 25290 MADISON AVE
Site City: MURRIETA
Site Zip: 92562
Enf Action Date: 04-07-2015
Enf Action Type: Notice of Violation (Unified Program)
Enf Action Description: Notice of Violation Issued by the Inspector at the Time of Inspection
Enf Action Notes: Not reported
Enf Action Division: Riverside County Department of Env Health
Enf Action Program: HW
Enf Action Source: CERS

Coordinates:
Site ID: 56628
Facility Name: PetSmart #0129
Env Int Type Code: HWG
Program ID: 10600540
Coord Name: Not reported

Map ID
Direction
Distance
Elevation

MAP FINDINGS

Site

Database(s)

EDR ID Number
EPA ID Number

PETSMART #0129 (Continued)

S113091189

Ref Point Type Desc: Center of a facility or station.
Latitude: 33.555140
Longitude: -117.195900

Affiliation:

Affiliation Type Desc: Legal Owner
Entity Name: PetSmart, Inc.
Entity Title: Not reported
Affiliation Address: 19601 North 27th Ave
Affiliation City: Phoenix
Affiliation State: AZ
Affiliation Country: United States
Affiliation Zip: 85027
Affiliation Phone: (623) 587-2912

Affiliation Type Desc: CUPA District
Entity Name: Riverside Cnty Env Health
Entity Title: Not reported
Affiliation Address: 4065 County Circle Drive, Room 104
Affiliation City: Riverside
Affiliation State: CA
Affiliation Country: Not reported
Affiliation Zip: 92503
Affiliation Phone: (951) 358-5055

Affiliation Type Desc: Operator
Entity Name: PetSmart, Inc.
Entity Title: Not reported
Affiliation Address: Not reported
Affiliation City: Not reported
Affiliation State: Not reported
Affiliation Country: Not reported
Affiliation Zip: Not reported
Affiliation Phone: (623) 580-6100

Affiliation Type Desc: Property Owner
Entity Name: Murrieta Springs Plaza
Entity Title: Not reported
Affiliation Address: Not reported
Affiliation City: Not reported
Affiliation State: Not reported
Affiliation Country: United States
Affiliation Zip: Not reported
Affiliation Phone: (951) 788-4600

Affiliation Type Desc: Environmental Contact
Entity Name: MAXIM KRAVCHUK
Entity Title: Not reported
Affiliation Address: 19601 North 27th Ave
Affiliation City: Phoenix
Affiliation State: AZ
Affiliation Country: Not reported
Affiliation Zip: 85027
Affiliation Phone: Not reported

Affiliation Type Desc: Parent Corporation
Entity Name: Petsmart

Map ID
 Direction
 Distance
 Elevation

MAP FINDINGS

Site

Database(s)

EDR ID Number
 EPA ID Number

PETSMART #0129 (Continued)

S113091189

Entity Title: Not reported
 Affiliation Address: Not reported
 Affiliation City: Not reported
 Affiliation State: Not reported
 Affiliation Country: Not reported
 Affiliation Zip: Not reported
 Affiliation Phone: Not reported

Affiliation Type Desc: Document Preparer
 Entity Name: ASHLEY CAMPBELL
 Entity Title: Not reported
 Affiliation Address: Not reported
 Affiliation City: Not reported
 Affiliation State: Not reported
 Affiliation Country: Not reported
 Affiliation Zip: Not reported
 Affiliation Phone: Not reported

Affiliation Type Desc: Facility Mailing Address
 Entity Name: Mailing Address
 Entity Title: Not reported
 Affiliation Address: Contracted Services, 19601 N 27th Ave
 Affiliation City: Phoenix
 Affiliation State: AZ
 Affiliation Country: Not reported
 Affiliation Zip: 85027
 Affiliation Phone: Not reported

Affiliation Type Desc: Identification Signer
 Entity Name: Ashley Campbell
 Entity Title: COMPLIANCE® AFFAIR SPECIALIST
 Affiliation Address: Not reported
 Affiliation City: Not reported
 Affiliation State: Not reported
 Affiliation Country: Not reported
 Affiliation Zip: Not reported
 Affiliation Phone: Not reported

G43
North
1/8-1/4
0.248 mi.
1312 ft.

BANFIELD PET HOSPITAL #129
25290 MADISON AVE
MURRIETA, CA 92562
Site 5 of 6 in cluster G

RCRA NonGen / NLR 1024796200
CAL000173428

Relative:
Higher

RCRA NonGen / NLR:
 Date Form Received by Agency:
 Handler Name:
 Handler Address:
 Handler City,State,Zip:
 EPA ID:
 Contact Name:
 Contact Address:
 Contact City,State,Zip:
 Contact Telephone:
 Contact Fax:
 Contact Email:
 Contact Title:

19950329
 BANFIELD PET HOSPITAL #129
 25290 MADISON AVE
 MURRIETA, CA 92562-0000
 CAL000173428
 SEAN AKERS
 P.O. BOX 87586
 VANCOUVER, WA 98687-7856
 360-784-5217
 360-784-6217
 HSE@BANFIELD.COM
 Not reported

Actual:
1122 ft.

Map ID
 Direction
 Distance
 Elevation

MAP FINDINGS

Site

Database(s)

EDR ID Number
 EPA ID Number

BANFIELD PET HOSPITAL #129 (Continued)

1024796200

EPA Region:	09
Land Type:	Not reported
Federal Waste Generator Description:	Not a generator, verified
Non-Notifier:	Not reported
Biennial Report Cycle:	Not reported
Accessibility:	Not reported
Active Site Indicator:	Handler Activities
State District Owner:	Not reported
State District:	Not reported
Mailing Address:	P.O. BOX 87586
Mailing City,State,Zip:	VANCOUVER, WA 98687-7856
Owner Name:	MEDICAL MANAGEMENT INTERNATIONAL IN
Owner Type:	Other
Operator Name:	SEAN AKERS
Operator Type:	Other
Short-Term Generator Activity:	No
Importer Activity:	No
Mixed Waste Generator:	No
Transporter Activity:	No
Transfer Facility Activity:	No
Recycler Activity with Storage:	No
Small Quantity On-Site Burner Exemption:	No
Smelting Melting and Refining Furnace Exemption:	No
Underground Injection Control:	No
Off-Site Waste Receipt:	No
Universal Waste Indicator:	Yes
Universal Waste Destination Facility:	Yes
Federal Universal Waste:	No
Active Site Fed-Reg Treatment Storage and Disposal Facility:	Not reported
Active Site Converter Treatment storage and Disposal Facility:	Not reported
Active Site State-Reg Treatment Storage and Disposal Facility:	Not reported
Active Site State-Reg Handler:	---
Federal Facility Indicator:	Not reported
Hazardous Secondary Material Indicator:	N
Sub-Part K Indicator:	Not reported
Commercial TSD Indicator:	No
Treatment Storage and Disposal Type:	Not reported
2018 GPRC Permit Baseline:	Not on the Baseline
2018 GPRC Renewals Baseline:	Not on the Baseline
Permit Renewals Workload Universe:	Not reported
Permit Workload Universe:	Not reported
Permit Progress Universe:	Not reported
Post-Closure Workload Universe:	Not reported
Closure Workload Universe:	Not reported
202 GPRC Corrective Action Baseline:	No
Corrective Action Workload Universe:	No
Subject to Corrective Action Universe:	No
Non-TSDs Where RCRA CA has Been Imposed Universe:	No
TSDs Potentially Subject to CA Under 3004 (u)/(v) Universe:	No
TSDs Only Subject to CA under Discretionary Auth Universe:	No
Corrective Action Priority Ranking:	No NCAPS ranking
Environmental Control Indicator:	No
Institutional Control Indicator:	No
Human Exposure Controls Indicator:	N/A
Groundwater Controls Indicator:	N/A
Operating TSD Universe:	Not reported
Full Enforcement Universe:	Not reported

Map ID
Direction
Distance
Elevation

MAP FINDINGS

Site

Database(s)

EDR ID Number
EPA ID Number

BANFIELD PET HOSPITAL #129 (Continued)

1024796200

Significant Non-Complier Universe: No
Unaddressed Significant Non-Complier Universe: No
Addressed Significant Non-Complier Universe: No
Significant Non-Complier With a Compliance Schedule Universe: No
Financial Assurance Required: Not reported
Handler Date of Last Change: 20180905
Recognized Trader-Importer: No
Recognized Trader-Exporter: No
Importer of Spent Lead Acid Batteries: No
Exporter of Spent Lead Acid Batteries: No
Recycler Activity Without Storage: No
Manifest Broker: No
Sub-Part P Indicator: No

Handler - Owner Operator:

Owner/Operator Indicator: Operator
Owner/Operator Name: SEAN AKERS
Legal Status: Other
Date Became Current: Not reported
Date Ended Current: Not reported
Owner/Operator Address: P.O. BOX 87586
Owner/Operator City,State,Zip: VANCOUVER, WA 98687-7856
Owner/Operator Telephone: 360-784-5217
Owner/Operator Telephone Ext: Not reported
Owner/Operator Fax: Not reported
Owner/Operator Email: Not reported

Owner/Operator Indicator: Owner
Owner/Operator Name: MEDICAL MANAGEMENT INTERNATIONAL IN
Legal Status: Other
Date Became Current: Not reported
Date Ended Current: Not reported
Owner/Operator Address: P.O. BOX 87586
Owner/Operator City,State,Zip: VANCOUVER, WA 98687-7856
Owner/Operator Telephone: 360-784-5119
Owner/Operator Telephone Ext: Not reported
Owner/Operator Fax: Not reported
Owner/Operator Email: Not reported

Historic Generators:

Receive Date: 19950329
Handler Name: BANFIELD PET HOSPITAL #129
Federal Waste Generator Description: Not a generator, verified
State District Owner: Not reported
Large Quantity Handler of Universal Waste: No
Recognized Trader Importer: No
Recognized Trader Exporter: No
Spent Lead Acid Battery Importer: No
Spent Lead Acid Battery Exporter: No
Current Record: Yes
Non Storage Recycler Activity: Not reported
Electronic Manifest Broker: Not reported

List of NAICS Codes and Descriptions:

NAICS Code: 54194

Map ID
 Direction
 Distance
 Elevation

MAP FINDINGS

Site

Database(s)

EDR ID Number
 EPA ID Number

BANFIELD PET HOSPITAL #129 (Continued)

1024796200

NAICS Description: VETERINARY SERVICES

Facility Has Received Notices of Violations:
 Violations: No Violations Found

Evaluation Action Summary:
 Evaluations: No Evaluations Found

G44
North
1/8-1/4
0.248 mi.
1312 ft.

PETSMART #0129
25290 MADISON AVE
MURRIETA, CA 92562
Site 6 of 6 in cluster G

RCRA NonGen / NLR

1024846947
CAL000401525

Relative:
Higher
Actual:
1122 ft.

RCRA NonGen / NLR: 20141024

Date Form Received by Agency: 20141024

Handler Name: PETSMART #0129

Handler Address: 25290 MADISON AVE
 MURRIETA, CA 92562
 CAL000401525

Contact Name: KEN DOBIAS
 Contact Address: 3481 PLANO PARKWAY
 Contact City,State,Zip: THE COLONY, TX 75056
 Contact Telephone: 972-464-0004
 Contact Fax: Not reported
 Contact Email: KEN.DOBIAS@QUESTRMG.COM
 Contact Title: Not reported

EPA Region: 09

Land Type: Not reported

Federal Waste Generator Description: Not a generator, verified

Non-Notifier: Not reported

Biennial Report Cycle: Not reported

Accessibility: Not reported

Active Site Indicator: Handler Activities

State District Owner: Not reported

State District: Not reported

Mailing Address: 19601 N 27TH AVE
 Mailing City,State,Zip: PHOENIX, AZ 85027-4008

Owner Name: PETSMART M CANTRELL MD

Owner Type: Other

Operator Name: KEN DOBIAS

Operator Type: Other

Short-Term Generator Activity: No

Importer Activity: No

Mixed Waste Generator: No

Transporter Activity: No

Transfer Facility Activity: No

Recycler Activity with Storage: No

Small Quantity On-Site Burner Exemption: No

Smelting Melting and Refining Furnace Exemption: No

Underground Injection Control: No

Off-Site Waste Receipt: No

Universal Waste Indicator: Yes

Universal Waste Destination Facility: Yes

Federal Universal Waste: No

Active Site Fed-Reg Treatment Storage and Disposal Facility: Not reported

Map ID
Direction
Distance
Elevation

MAP FINDINGS

Site

Database(s)

EDR ID Number
EPA ID Number

PETSMART #0129 (Continued)

1024846947

Active Site Converter Treatment storage and Disposal Facility:	Not reported
Active Site State-Reg Treatment Storage and Disposal Facility:	Not reported
Active Site State-Reg Handler:	---
Federal Facility Indicator:	Not reported
Hazardous Secondary Material Indicator:	N
Sub-Part K Indicator:	Not reported
Commercial TSD Indicator:	No
Treatment Storage and Disposal Type:	Not reported
2018 GPRA Permit Baseline:	Not on the Baseline
2018 GPRA Renewals Baseline:	Not on the Baseline
Permit Renewals Workload Universe:	Not reported
Permit Workload Universe:	Not reported
Permit Progress Universe:	Not reported
Post-Closure Workload Universe:	Not reported
Closure Workload Universe:	Not reported
202 GPRA Corrective Action Baseline:	No
Corrective Action Workload Universe:	No
Subject to Corrective Action Universe:	No
Non-TSDs Where RCRA CA has Been Imposed Universe:	No
TSDs Potentially Subject to CA Under 3004 (u)/(v) Universe:	No
TSDs Only Subject to CA under Discretionary Auth Universe:	No
Corrective Action Priority Ranking:	No NCAPS ranking
Environmental Control Indicator:	No
Institutional Control Indicator:	No
Human Exposure Controls Indicator:	N/A
Groundwater Controls Indicator:	N/A
Operating TSDF Universe:	Not reported
Full Enforcement Universe:	Not reported
Significant Non-Complier Universe:	No
Unaddressed Significant Non-Complier Universe:	No
Addressed Significant Non-Complier Universe:	No
Significant Non-Complier With a Compliance Schedule Universe:	No
Financial Assurance Required:	Not reported
Handler Date of Last Change:	20180906
Recognized Trader-Importer:	No
Recognized Trader-Exporter:	No
Importer of Spent Lead Acid Batteries:	No
Exporter of Spent Lead Acid Batteries:	No
Recycler Activity Without Storage:	No
Manifest Broker:	No
Sub-Part P Indicator:	No

Handler - Owner Operator:

Owner/Operator Indicator:	Operator
Owner/Operator Name:	KEN DOBIAS
Legal Status:	Other
Date Became Current:	Not reported
Date Ended Current:	Not reported
Owner/Operator Address:	3481 PLANO PARKWAY
Owner/Operator City,State,Zip:	THE COLONY, TX 75056
Owner/Operator Telephone:	972-464-0004
Owner/Operator Telephone Ext:	Not reported
Owner/Operator Fax:	Not reported
Owner/Operator Email:	Not reported

Owner/Operator Indicator: Owner

Map ID
Direction
Distance
Elevation

MAP FINDINGS

Site

Database(s)

EDR ID Number
EPA ID Number

PETSMART #0129 (Continued)

1024846947

Owner/Operator Name: PETSMART M CANTRELL MD
Legal Status: Other
Date Became Current: Not reported
Date Ended Current: Not reported
Owner/Operator Address: 19601 N 27TH AVE
Owner/Operator City,State,Zip: PHOENIX, AZ 85027-4008
Owner/Operator Telephone: 623-587-2912
Owner/Operator Telephone Ext: Not reported
Owner/Operator Fax: Not reported
Owner/Operator Email: Not reported

Historic Generators:

Receive Date: 20141024
Handler Name: PETSMART #0129
Federal Waste Generator Description: Not a generator, verified
State District Owner: Not reported
Large Quantity Handler of Universal Waste: No
Recognized Trader Importer: No
Recognized Trader Exporter: No
Spent Lead Acid Battery Importer: No
Spent Lead Acid Battery Exporter: No
Current Record: Yes
Non Storage Recycler Activity: Not reported
Electronic Manifest Broker: Not reported

List of NAICS Codes and Descriptions:

NAICS Code: 42249
NAICS Description: OTHER GROCERY AND RELATED PRODUCTS WHOLESALERS

Facility Has Received Notices of Violations:

Violations: No Violations Found

Evaluation Action Summary:

Evaluations: No Evaluations Found

45
ESE
1/4-1/2
0.265 mi.
1398 ft.

REGIONAL LEARNING CENTER - MURRIETA
41350 GUAVA STREET
MURRIETA, CA 92562

ENVIROSTOR S118756740
SCH N/A
CERS

Relative:
Higher
Actual:
1089 ft.

ENVIROSTOR:
Name: REGIONAL LEARNING CENTER - MURRIETA
Address: 41350 GUAVA STREET
City,State,Zip: MURRIETA, CA 92562
Facility ID: 33650017
Status: No Action Required
Status Date: 12/08/2003
Site Code: 404498
Site Type: School Investigation
Site Type Detailed: School
Acres: 10.76
NPL: NO
Regulatory Agencies: DTSC
Lead Agency: DTSC

Map ID
Direction
Distance
Elevation

MAP FINDINGS

Site

Database(s)

EDR ID Number
EPA ID Number

REGIONAL LEARNING CENTER - MURRIETA (Continued)

S118756740

Program Manager: Angela Garcia
Supervisor: Shahir Haddad
Division Branch: Southern California Schools & Brownfields Outreach
Assembly: 67
Senate: 28
Special Program: Not reported
Restricted Use: NO
Site Mgmt Req: NONE SPECIFIED
Funding: School District
Latitude: 33.54623
Longitude: -117.1898
APN: 910140040
Past Use: NONE
Potential COC: NONE SPECIFIED No Contaminants found
Confirmed COC: NONE SPECIFIED
Potential Description: NMA
Alias Name: REGIONAL LEARNING CENTER - MURRIETA
Alias Type: Alternate Name
Alias Name: RIVERSIDE CO. OFFICE OF EDUCATION
Alias Type: Alternate Name
Alias Name: RIVERSIDE COE-REGIONAL LEARNING CENTER
Alias Type: Alternate Name
Alias Name: 910140040
Alias Type: APN
Alias Name: 404498
Alias Type: Project Code (Site Code)
Alias Name: 33650017
Alias Type: Envirostor ID Number

Completed Info:

Completed Area Name: PROJECT WIDE
Completed Sub Area Name: Not reported
Completed Document Type: Site Inspections/Visit (Non LUR)
Completed Date: 12/08/2003
Comments: Not reported

Completed Area Name: PROJECT WIDE
Completed Sub Area Name: Not reported
Completed Document Type: Cost Recovery Closeout Memo
Completed Date: 09/10/2004
Comments: Not reported

Completed Area Name: PROJECT WIDE
Completed Sub Area Name: Not reported
Completed Document Type: Phase 1
Completed Date: 12/08/2003
Comments: Not reported

Future Area Name: Not reported
Future Sub Area Name: Not reported
Future Document Type: Not reported
Future Due Date: Not reported
Schedule Area Name: Not reported
Schedule Sub Area Name: Not reported
Schedule Document Type: Not reported
Schedule Due Date: Not reported
Schedule Revised Date: Not reported

Map ID
Direction
Distance
Elevation

MAP FINDINGS

Site

Database(s)

EDR ID Number
EPA ID Number

REGIONAL LEARNING CENTER - MURRIETA (Continued)

S118756740

SCH:

Name: REGIONAL LEARNING CENTER - MURRIETA
Address: 41350 GUAVA STREET
City,State,Zip: MURRIETA, CA 92562
Facility ID: 33650017
Site Type: School Investigation
Site Type Detail: School
Site Mgmt. Req.: NONE SPECIFIED
Acres: 10.76
National Priorities List: NO
Cleanup Oversight Agencies: DTSC
Lead Agency: DTSC
Lead Agency Description: * DTSC
Project Manager: Angela Garcia
Supervisor: Shahir Haddad
Division Branch: Southern California Schools & Brownfields Outreach
Site Code: 404498
Assembly: 67
Senate: 28
Special Program Status: Not reported
Status: No Action Required
Status Date: 12/08/2003
Restricted Use: NO
Funding: School District
Latitude: 33.54623
Longitude: -117.1898
APN: 910140040
Past Use: NONE
Potential COC: NONE SPECIFIED, No Contaminants found
Confirmed COC: NONE SPECIFIED
Potential Description: NMA
Alias Name: REGIONAL LEARNING CENTER - MURRIETA
Alias Type: Alternate Name
Alias Name: RIVERSIDE CO. OFFICE OF EDUCATION
Alias Type: Alternate Name
Alias Name: RIVERSIDE COE-REGIONAL LEARNING CENTER
Alias Type: Alternate Name
Alias Name: 910140040
Alias Type: APN
Alias Name: 404498
Alias Type: Project Code (Site Code)
Alias Name: 33650017
Alias Type: Envirostor ID Number

Completed Info:

Completed Area Name: PROJECT WIDE
Completed Sub Area Name: Not reported
Completed Document Type: Site Inspections/Visit (Non LUR)
Completed Date: 12/08/2003
Comments: Not reported

Completed Area Name: PROJECT WIDE
Completed Sub Area Name: Not reported
Completed Document Type: Cost Recovery Closeout Memo
Completed Date: 09/10/2004
Comments: Not reported

Map ID
Direction
Distance
Elevation

MAP FINDINGS

Site

Database(s)

EDR ID Number
EPA ID Number

REGIONAL LEARNING CENTER - MURRIETA (Continued)

S118756740

Completed Area Name: PROJECT WIDE
Completed Sub Area Name: Not reported
Completed Document Type: Phase 1
Completed Date: 12/08/2003
Comments: Not reported

Future Area Name: Not reported
Future Sub Area Name: Not reported
Future Document Type: Not reported
Future Due Date: Not reported
Schedule Area Name: Not reported
Schedule Sub Area Name: Not reported
Schedule Document Type: Not reported
Schedule Due Date: Not reported
Schedule Revised Date: Not reported

CERS:

Name: REGIONAL LEARNING CE
Address: 41350 GUAVA STREET
City,State,Zip: MURRIETA, CA 92562
Site ID: 371578
CERS ID: 33650017
CERS Description: School Investigation

Affiliation:

Affiliation Type Desc: Supervisor
Entity Name: SHAHIR HADDAD
Entity Title: Not reported
Affiliation Address: Not reported
Affiliation City: Not reported
Affiliation State: Not reported
Affiliation Country: Not reported
Affiliation Zip: Not reported
Affiliation Phone: Not reported

Affiliation Type Desc: Lead Project Manager
Entity Name: ANGELA GARCIA
Entity Title: Not reported
Affiliation Address: Not reported
Affiliation City: CYPRESS
Affiliation State: CA
Affiliation Country: Not reported
Affiliation Zip: Not reported
Affiliation Phone: Not reported

I46
WNW
1/2-1
0.660 mi.
3484 ft.

MURRIETTA CREATIVE ACADEMY
41885 IVY STREET
MURRIETTA, CA 92362
Site 1 of 2 in cluster I

ENVIROSTOR S101481558
N/A

Relative:
Higher

ENVIROSTOR:
Name: MURRIETTA CREATIVE ACADEMY
Address: 41885 IVY STREET
City,State,Zip: MURRIETTA, CA 92362
Facility ID: 33350013
Status: Refer: Other Agency

Actual:
1093 ft.

Map ID
Direction
Distance
Elevation

MAP FINDINGS

Site

Database(s)

EDR ID Number
EPA ID Number

MURRIETTA CREATIVE ACADEMY (Continued)

S101481558

Status Date: 09/09/1998
Site Code: Not reported
Site Type: Historical
Site Type Detailed: * Historical
Acres: Not reported
NPL: NO
Regulatory Agencies: NONE SPECIFIED
Lead Agency: NONE SPECIFIED
Program Manager: Not reported
Supervisor: Not reported
Division Branch: Cleanup Chatsworth
Assembly: 67
Senate: 28
Special Program: * CERC2
Restricted Use: NO
Site Mgmt Req: NONE SPECIFIED
Funding: Not reported
Latitude: 33.55227
Longitude: -117.2100
APN: 906122024
Past Use: NONE SPECIFIED
Potential COC: * ACID SOLUTION 2>PH WITH METALS Chromium VI Nickel
Confirmed COC: NONE SPECIFIED
Potential Description: NONE SPECIFIED
Alias Name: 906122024
Alias Type: APN
Alias Name: CAD982463820
Alias Type: CERCLIS ID
Alias Name: 33350013
Alias Type: Envirostor ID Number

Completed Info:

Completed Area Name: PROJECT WIDE
Completed Sub Area Name: Not reported
Completed Document Type: * Discovery
Completed Date: 04/05/1988
Comments: FACILITY IDENTIFIED INFORMATION RECIEVED BY RIVERSIDE COUNTY HEALTH THAT SITE OF DAY CARE CENTER WAS AT ONE TIME PLATING SHOP. POSSIBLE DISPOSAL OF PLATING WASTES ON SITE--CHROMIUM

Completed Area Name: PROJECT WIDE
Completed Sub Area Name: Not reported
Completed Document Type: *Site Inspection (SI) Report
Completed Date: 08/23/1989
Comments: SITE INSP DONE DHS RECOMMENDS HAZARD RANKING OF SITE AND INCLUSION ON THE STATE CLEANUP LIST

Completed Area Name: PROJECT WIDE
Completed Sub Area Name: Not reported
Completed Document Type: Preliminary Assessment Report
Completed Date: 10/01/1988
Comments: PRELIM ASSESS DONE RIVERSIDE COUNTY HEALTH CONDUCTED SOIL AND GROUNDWATER SAMPLING IN JUNE OF 1987 INDICATING CHROMIUM I AND CHROMIUM VI CONTAMINATION HIGH PRIORITY SI FOR DHS BASED ON SAMPLE RESULTS.

Future Area Name: Not reported
Future Sub Area Name: Not reported

Map ID
Direction
Distance
Elevation

MAP FINDINGS

Site

Database(s)

EDR ID Number
EPA ID Number

MURRIETTA CREATIVE ACADEMY (Continued)

S101481558

Future Document Type: Not reported
Future Due Date: Not reported
Schedule Area Name: Not reported
Schedule Sub Area Name: Not reported
Schedule Document Type: Not reported
Schedule Due Date: Not reported
Schedule Revised Date: Not reported

147
WNW
1/2-1
0.666 mi.
3514 ft.
Relative:
Higher
Actual:
1093 ft.

MURRIETTA CREATIVE ACADEMY
41885 IVY STREET
MURRIETTA, CA 92335

ENVIROSTOR **S112057187**
N/A

Site 2 of 2 in cluster I

ENVIROSTOR:
Name: MURRIETTA CREATIVE ACADEMY
Address: 41885 IVY STREET
City,State,Zip: MURRIETTA, CA 92335
Facility ID: 60001704
Status: Refer: Other Agency
Status Date: 12/27/1997
Site Code: Not reported
Site Type: Evaluation
Site Type Detailed: Evaluation
Acres: 0
NPL: NO
Regulatory Agencies: RIVERSIDE COUNTY
Lead Agency: RIVERSIDE COUNTY
Program Manager: Not reported
Supervisor: Douglas Bautista
Division Branch: Cleanup Cypress
Assembly: 66
Senate: 28
Special Program: Not reported
Restricted Use: NO
Site Mgmt Req: NONE SPECIFIED
Funding: EPA Grant
Latitude: 33.55230
Longitude: -117.2100
APN: NONE SPECIFIED
Past Use: NONE SPECIFIED
Potential COC: Total Chromium (1:6 ratio Cr VI:Cr III Copper and compounds Nickel Zinc
Confirmed COC: Total Chromium (1:6 ratio Cr VI:Cr III Copper and compounds Zinc Nickel
Potential Description: NONE SPECIFIED
Alias Name: 60001704
Alias Type: Envirostor ID Number

Completed Info:
Completed Area Name: PROJECT WIDE
Completed Sub Area Name: Not reported
Completed Document Type: Site Screening
Completed Date: 12/27/1997
Comments: Not reported

Future Area Name: Not reported
Future Sub Area Name: Not reported

Map ID
Direction
Distance
Elevation

MAP FINDINGS

Site

Database(s)

EDR ID Number
EPA ID Number

MURRIETA CREATIVE ACADEMY (Continued)

S112057187

Future Document Type: Not reported
Future Due Date: Not reported
Schedule Area Name: PROJECT WIDE
Schedule Sub Area Name: Not reported
Schedule Document Type: Site Screening
Schedule Due Date: 07/24/2000
Schedule Revised Date: Not reported

48
North
1/2-1
0.880 mi.
4646 ft.

HIGH SCHOOL NO. 3 LOS ALAMOS
MONROE AVENUE
MURRIETA, CA 92562

ENVIROSTOR **S109548217**
SCH **N/A**

Relative:
Higher
Actual:
1233 ft.

ENVIROSTOR:
Name: HIGH SCHOOL NO. 3 LOS ALAMOS
Address: MONROE AVENUE
City,State,Zip: MURRIETA, CA 92562
Facility ID: 33880006
Status: No Further Action
Status Date: 05/03/2006
Site Code: 404567
Site Type: School Investigation
Site Type Detailed: School
Acres: 62
NPL: NO
Regulatory Agencies: SMBRP
Lead Agency: SMBRP
Program Manager: Rana Georges
Supervisor: Shahir Haddad
Division Branch: Southern California Schools & Brownfields Outreach
Assembly: 67
Senate: 28
Special Program: Not reported
Restricted Use: NO
Site Mgmt Req: NONE SPECIFIED
Funding: School District
Latitude: 33.5644
Longitude: -117.1988
APN: NONE SPECIFIED
Past Use: RESIDENTIAL AREA
Potential COC: TPH-MOTOR OIL
Confirmed COC: TPH-MOTOR OIL
Potential Description: SOIL
Alias Name: MURRIETA VALLEY USD-PRPSD HS #3 LOS ALAM
Alias Type: Alternate Name
Alias Name: 404567
Alias Type: Project Code (Site Code)
Alias Name: 33880006
Alias Type: Envirostor ID Number

Completed Info:
Completed Area Name: PROJECT WIDE
Completed Sub Area Name: Not reported
Completed Document Type: Cost Recovery Closeout Memo
Completed Date: 05/04/2006
Comments: Not reported

Map ID
Direction
Distance
Elevation

MAP FINDINGS

Site

Database(s)

EDR ID Number
EPA ID Number

HIGH SCHOOL NO. 3 LOS ALAMOS (Continued)

S109548217

Completed Area Name: PROJECT WIDE
Completed Sub Area Name: Not reported
Completed Document Type: Site Inspections/Visit (Non LUR)
Completed Date: 09/20/2004
Comments: Not reported

Completed Area Name: PROJECT WIDE
Completed Sub Area Name: Not reported
Completed Document Type: Phase 1
Completed Date: 09/24/2004
Comments: Not reported

Completed Area Name: PROJECT WIDE
Completed Sub Area Name: Not reported
Completed Document Type: Preliminary Endangerment Assessment Workplan
Completed Date: 07/25/2005
Comments: WP approved

Completed Area Name: PROJECT WIDE
Completed Sub Area Name: Not reported
Completed Document Type: Preliminary Endangerment Assessment Report
Completed Date: 04/04/2006
Comments: DTSC approved the PEA for no further action.

Future Area Name: Not reported
Future Sub Area Name: Not reported
Future Document Type: Not reported
Future Due Date: Not reported
Schedule Area Name: Not reported
Schedule Sub Area Name: Not reported
Schedule Document Type: Not reported
Schedule Due Date: Not reported
Schedule Revised Date: Not reported

SCH:

Name: HIGH SCHOOL NO. 3 LOS ALAMOS
Address: MONROE AVENUE
City,State,Zip: MURRIETA, CA 92562
Facility ID: 33880006
Site Type: School Investigation
Site Type Detail: School
Site Mgmt. Req.: NONE SPECIFIED
Acres: 62
National Priorities List: NO
Cleanup Oversight Agencies: SMBRP
Lead Agency: SMBRP
Lead Agency Description: DTSC - Site Cleanup Program
Project Manager: Rana Georges
Supervisor: Shahir Haddad
Division Branch: Southern California Schools & Brownfields Outreach
Site Code: 404567
Assembly: 67
Senate: 28
Special Program Status: Not reported
Status: No Further Action
Status Date: 05/03/2006

Map ID
Direction
Distance
Elevation

MAP FINDINGS

Site

Database(s)

EDR ID Number
EPA ID Number

HIGH SCHOOL NO. 3 LOS ALAMOS (Continued)

S109548217

Restricted Use: NO
Funding: School District
Latitude: 33.5644
Longitude: -117.1988
APN: NONE SPECIFIED
Past Use: RESIDENTIAL AREA
Potential COC: TPH-MOTOR OIL
Confirmed COC: TPH-MOTOR OIL
Potential Description: SOIL
Alias Name: MURRIETA VALLEY USD-PRPSD HS #3 LOS ALAM
Alias Type: Alternate Name
Alias Name: 404567
Alias Type: Project Code (Site Code)
Alias Name: 33880006
Alias Type: Envirostor ID Number

Completed Info:

Completed Area Name: PROJECT WIDE
Completed Sub Area Name: Not reported
Completed Document Type: Cost Recovery Closeout Memo
Completed Date: 05/04/2006
Comments: Not reported

Completed Area Name: PROJECT WIDE
Completed Sub Area Name: Not reported
Completed Document Type: Site Inspections/Visit (Non LUR)
Completed Date: 09/20/2004
Comments: Not reported

Completed Area Name: PROJECT WIDE
Completed Sub Area Name: Not reported
Completed Document Type: Phase 1
Completed Date: 09/24/2004
Comments: Not reported

Completed Area Name: PROJECT WIDE
Completed Sub Area Name: Not reported
Completed Document Type: Preliminary Endangerment Assessment Workplan
Completed Date: 07/25/2005
Comments: WP approved

Completed Area Name: PROJECT WIDE
Completed Sub Area Name: Not reported
Completed Document Type: Preliminary Endangerment Assessment Report
Completed Date: 04/04/2006
Comments: DTSC approved the PEA for no further action.

Future Area Name: Not reported
Future Sub Area Name: Not reported
Future Document Type: Not reported
Future Due Date: Not reported
Schedule Area Name: Not reported
Schedule Sub Area Name: Not reported
Schedule Document Type: Not reported
Schedule Due Date: Not reported
Schedule Revised Date: Not reported

ORPHAN SUMMARY

City	EDR ID	Site Name	Site Address	Zip	Database(s)
MURRIETA	S121645616	I 15 & MURRIETA HOT SPRINGS RD	I 15 & MURRIETA HOT SPRINGS RD	92562	CIWQS
MURRIETA	S121657585	MURRIETA CREEK CENTER	25700 BLK JEFFERSON AVE	92562	CIWQS
MURRIETA	S112891071	MURRIETA HOT SPRINGS DEVELOPMENT	40200 BLOCK OF MURRIETA HOT	92562	HAZNET, HWTS
MURRIETA	S121657570	MURRIETA 55	BOUND BY JEFFERSON LEMON VALOR	92562	CIWQS
MURRIETA	S121658267	NE CORNER MURRIETA HOT SPRINGS	NE CORNER MURRIETA HOT SPRINGS		CIWQS
MURRIETA	S121657576	MURRIETA BUSINESS PARK	NW CORNER OF MURRIETA HOT SPRI		CIWQS
MURRIETA	S121670626	SAMS CLUB OF MURRIETA CA 4822	CORNER OF MURRIETA HOT SPRINGS	92563	CIWQS
MURRIETA	S121657569	MURRIETA 25 & DISPOSAL SITE	SE INTERS OF FIG ST & JEFFERSON	92562	CIWQS
MURRIETA	S114730592	MURRIETA MAINTENANCE YARD	25-315 JEFFERSON AVE.		RGA LF
MURRIETA	S112961164	MURRIETA POLICE DEPT	2470 JEFFERSON AVE	92562	HAZNET, HWTS
MURRIETA	S121657579	MURRIETA CITY TOWN SQUARE	JEFFERSON AVE AND KALMIA	92562	CIWQS
MURRIETA	S117705783	MURRIETA BUSINESS PARK	JEFFERSON AVE BETW LARCHMONT L	92562	NPDES, CIWQS
MURRIETA	S109451466	MURRIETA APARTMENTS 492	LOS ALAMOS RD VISTA MURRIETA		ENF, CIWQS
MURRIETA	S121657629	MURRIETA WALMART	SE MADISON MURRIETA HOT SPRING		CIWQS
MURRIETA	1023359094	MURRIETA STORM DRAIN IMPROVEMENT P	MURRIETA HOT SPRINGS RD/MARGAR	92563	FINDS
MURRIETA	S121657616	MURRIETA PLAZA	S MURRIETA HOT SPRINGS RD	92563	CIWQS
MURRIETA	S121657602	MURRIETA HOT SPRINGS MADISON	MURRIETA HOT SPRINGS MADISON	92562	CIWQS
MURRIETA	S121657605	MURRIETA HOT SPRINGS RD	MURRIETA HOT SPRINGS RD	92562	CIWQS
MURRIETA	S121645620	I 15 I215 MURRIETA HOT SPRINGS	MURRIETA HOT SPRINGS RD	92562	CIWQS
MURRIETA	1023364458	MURRIETA CREEK FLOOD CONTROL	MURRIETA CREEK	92562	FINDS
MURRIETA	S121695197	HOT SPRINGS CLEANERS	40-469 MURRIETA HOT SPRINGS RD	92563	DRYCLEANERS
MURRIETA	S121694136	TOWER CLEANERS INC. HOT SPRINGS CL	40-469 MURRIETA HOT SPRINGS RD	92563	DRYCLEANERS
MURRIETA	S121695402	POLO CLEANERS	29910-C MURRIETA HOT SPRINGS R	92563	DRYCLEANERS
MURRIETA	S121695918	POLO CLEANERS, DON DONGSOON MYUNG	29910 MURRIETA HOT SPRINGS RD	92563	DRYCLEANERS
MURRIETA	S121695253	HOT SPRINGS CLEANERS	40-469 MURRIETA HOT SPRINGS RD	92563	DRYCLEANERS
MURRIETA	S123538257	POLO CLEANERS	29910 MURRIETA HOT SPRGS RD #C	92563	CERS HAZ WASTE
MURRIETA	S121664711	PLAZA DE MURRIETA	NWC OF JEFFERSON AVE & LEMON S	92562	CIWQS
MURRIETA	S121657614	MURRIETA PLAZA SHELL	S OF MURRIETA HOT SPRINGS RD	92563	CIWQS
MURRIETA	S121657617	MURRIETA PLAZA	S OF MURRIETA HOT SPRINGS RD &	92562	CIWQS
MURRIETA	1023289427	MURRIETA 180	SOUTH OF MURRIETA HOT SPRINGS	92562	FINDS
MURRIETA	S121657566	MURRIETA 180	SOUTH OF MURRIETA HOT SPRINGS	92562	CIWQS

GOVERNMENT RECORDS SEARCHED / DATA CURRENCY TRACKING

To maintain currency of the following federal and state databases, EDR contacts the appropriate governmental agency on a monthly or quarterly basis, as required.

Number of Days to Update: Provides confirmation that EDR is reporting records that have been updated within 90 days from the date the government agency made the information available to the public.

STANDARD ENVIRONMENTAL RECORDS

Federal NPL site list

NPL: National Priority List

National Priorities List (Superfund). The NPL is a subset of CERCLIS and identifies over 1,200 sites for priority cleanup under the Superfund Program. NPL sites may encompass relatively large areas. As such, EDR provides polygon coverage for over 1,000 NPL site boundaries produced by EPA's Environmental Photographic Interpretation Center (EPIC) and regional EPA offices.

Date of Government Version: 07/29/2021	Source: EPA
Date Data Arrived at EDR: 08/04/2021	Telephone: N/A
Date Made Active in Reports: 08/31/2021	Last EDR Contact: 11/05/2021
Number of Days to Update: 27	Next Scheduled EDR Contact: 01/10/2022
	Data Release Frequency: Quarterly

NPL Site Boundaries

Sources:

EPA's Environmental Photographic Interpretation Center (EPIC)
Telephone: 202-564-7333

EPA Region 1
Telephone 617-918-1143

EPA Region 6
Telephone: 214-655-6659

EPA Region 3
Telephone 215-814-5418

EPA Region 7
Telephone: 913-551-7247

EPA Region 4
Telephone 404-562-8033

EPA Region 8
Telephone: 303-312-6774

EPA Region 5
Telephone 312-886-6686

EPA Region 9
Telephone: 415-947-4246

EPA Region 10
Telephone 206-553-8665

Proposed NPL: Proposed National Priority List Sites

A site that has been proposed for listing on the National Priorities List through the issuance of a proposed rule in the Federal Register. EPA then accepts public comments on the site, responds to the comments, and places on the NPL those sites that continue to meet the requirements for listing.

Date of Government Version: 07/29/2021	Source: EPA
Date Data Arrived at EDR: 08/04/2021	Telephone: N/A
Date Made Active in Reports: 08/31/2021	Last EDR Contact: 11/05/2021
Number of Days to Update: 27	Next Scheduled EDR Contact: 01/10/2022
	Data Release Frequency: Quarterly

NPL LIENS: Federal Superfund Liens

Federal Superfund Liens. Under the authority granted the USEPA by CERCLA of 1980, the USEPA has the authority to file liens against real property in order to recover remedial action expenditures or when the property owner received notification of potential liability. USEPA compiles a listing of filed notices of Superfund Liens.

GOVERNMENT RECORDS SEARCHED / DATA CURRENCY TRACKING

Date of Government Version: 10/15/1991
Date Data Arrived at EDR: 02/02/1994
Date Made Active in Reports: 03/30/1994
Number of Days to Update: 56

Source: EPA
Telephone: 202-564-4267
Last EDR Contact: 08/15/2011
Next Scheduled EDR Contact: 11/28/2011
Data Release Frequency: No Update Planned

Federal Delisted NPL site list

Delisted NPL: National Priority List Deletions

The National Oil and Hazardous Substances Pollution Contingency Plan (NCP) establishes the criteria that the EPA uses to delete sites from the NPL. In accordance with 40 CFR 300.425.(e), sites may be deleted from the NPL where no further response is appropriate.

Date of Government Version: 07/29/2021
Date Data Arrived at EDR: 08/04/2021
Date Made Active in Reports: 08/31/2021
Number of Days to Update: 27

Source: EPA
Telephone: N/A
Last EDR Contact: 11/05/2021
Next Scheduled EDR Contact: 01/10/2022
Data Release Frequency: Quarterly

Federal CERCLIS list

FEDERAL FACILITY: Federal Facility Site Information listing

A listing of National Priority List (NPL) and Base Realignment and Closure (BRAC) sites found in the Comprehensive Environmental Response, Compensation and Liability Information System (CERCLIS) Database where EPA Federal Facilities Restoration and Reuse Office is involved in cleanup activities.

Date of Government Version: 05/25/2021
Date Data Arrived at EDR: 06/24/2021
Date Made Active in Reports: 09/20/2021
Number of Days to Update: 88

Source: Environmental Protection Agency
Telephone: 703-603-8704
Last EDR Contact: 10/01/2021
Next Scheduled EDR Contact: 01/10/2022
Data Release Frequency: Varies

SEMS: Superfund Enterprise Management System

SEMS (Superfund Enterprise Management System) tracks hazardous waste sites, potentially hazardous waste sites, and remedial activities performed in support of EPA's Superfund Program across the United States. The list was formerly known as CERCLIS, renamed to SEMS by the EPA in 2015. The list contains data on potentially hazardous waste sites that have been reported to the USEPA by states, municipalities, private companies and private persons, pursuant to Section 103 of the Comprehensive Environmental Response, Compensation, and Liability Act (CERCLA). This dataset also contains sites which are either proposed to or on the National Priorities List (NPL) and the sites which are in the screening and assessment phase for possible inclusion on the NPL.

Date of Government Version: 07/29/2021
Date Data Arrived at EDR: 08/04/2021
Date Made Active in Reports: 08/31/2021
Number of Days to Update: 27

Source: EPA
Telephone: 800-424-9346
Last EDR Contact: 11/05/2021
Next Scheduled EDR Contact: 01/24/2022
Data Release Frequency: Quarterly

Federal CERCLIS NFRAP site list

SEMS-ARCHIVE: Superfund Enterprise Management System Archive

GOVERNMENT RECORDS SEARCHED / DATA CURRENCY TRACKING

SEMS-ARCHIVE (Superfund Enterprise Management System Archive) tracks sites that have no further interest under the Federal Superfund Program based on available information. The list was formerly known as the CERCLIS-NFRAP, renamed to SEMS ARCHIVE by the EPA in 2015. EPA may perform a minimal level of assessment work at a site while it is archived if site conditions change and/or new information becomes available. Archived sites have been removed and archived from the inventory of SEMS sites. Archived status indicates that, to the best of EPA's knowledge, assessment at a site has been completed and that EPA has determined no further steps will be taken to list the site on the National Priorities List (NPL), unless information indicates this decision was not appropriate or other considerations require a recommendation for listing at a later time. The decision does not necessarily mean that there is no hazard associated with a given site; it only means that, based upon available information, the location is not judged to be potential NPL site.

Date of Government Version: 07/29/2021	Source: EPA
Date Data Arrived at EDR: 08/04/2021	Telephone: 800-424-9346
Date Made Active in Reports: 08/31/2021	Last EDR Contact: 11/05/2021
Number of Days to Update: 27	Next Scheduled EDR Contact: 01/24/2022
	Data Release Frequency: Quarterly

Federal RCRA CORRACTS facilities list

CORRACTS: Corrective Action Report

CORRACTS identifies hazardous waste handlers with RCRA corrective action activity.

Date of Government Version: 09/13/2021	Source: EPA
Date Data Arrived at EDR: 09/15/2021	Telephone: 800-424-9346
Date Made Active in Reports: 10/12/2021	Last EDR Contact: 09/15/2021
Number of Days to Update: 27	Next Scheduled EDR Contact: 01/03/2022
	Data Release Frequency: Quarterly

Federal RCRA non-CORRACTS TSD facilities list

RCRA-TSDF: RCRA - Treatment, Storage and Disposal

RCRAInfo is EPA's comprehensive information system, providing access to data supporting the Resource Conservation and Recovery Act (RCRA) of 1976 and the Hazardous and Solid Waste Amendments (HSWA) of 1984. The database includes selective information on sites which generate, transport, store, treat and/or dispose of hazardous waste as defined by the Resource Conservation and Recovery Act (RCRA). Transporters are individuals or entities that move hazardous waste from the generator offsite to a facility that can recycle, treat, store, or dispose of the waste. TSDFs treat, store, or dispose of the waste.

Date of Government Version: 09/13/2021	Source: Environmental Protection Agency
Date Data Arrived at EDR: 09/15/2021	Telephone: (415) 495-8895
Date Made Active in Reports: 10/12/2021	Last EDR Contact: 09/15/2021
Number of Days to Update: 27	Next Scheduled EDR Contact: 01/03/2022
	Data Release Frequency: Quarterly

Federal RCRA generators list

RCRA-LQG: RCRA - Large Quantity Generators

RCRAInfo is EPA's comprehensive information system, providing access to data supporting the Resource Conservation and Recovery Act (RCRA) of 1976 and the Hazardous and Solid Waste Amendments (HSWA) of 1984. The database includes selective information on sites which generate, transport, store, treat and/or dispose of hazardous waste as defined by the Resource Conservation and Recovery Act (RCRA). Large quantity generators (LQGs) generate over 1,000 kilograms (kg) of hazardous waste, or over 1 kg of acutely hazardous waste per month.

Date of Government Version: 09/13/2021	Source: Environmental Protection Agency
Date Data Arrived at EDR: 09/15/2021	Telephone: (415) 495-8895
Date Made Active in Reports: 10/12/2021	Last EDR Contact: 09/15/2021
Number of Days to Update: 27	Next Scheduled EDR Contact: 01/03/2022
	Data Release Frequency: Quarterly

GOVERNMENT RECORDS SEARCHED / DATA CURRENCY TRACKING

RCRA-SQG: RCRA - Small Quantity Generators

RCRAInfo is EPA's comprehensive information system, providing access to data supporting the Resource Conservation and Recovery Act (RCRA) of 1976 and the Hazardous and Solid Waste Amendments (HSWA) of 1984. The database includes selective information on sites which generate, transport, store, treat and/or dispose of hazardous waste as defined by the Resource Conservation and Recovery Act (RCRA). Small quantity generators (SQGs) generate between 100 kg and 1,000 kg of hazardous waste per month.

Date of Government Version: 09/13/2021	Source: Environmental Protection Agency
Date Data Arrived at EDR: 09/15/2021	Telephone: (415) 495-8895
Date Made Active in Reports: 10/12/2021	Last EDR Contact: 09/15/2021
Number of Days to Update: 27	Next Scheduled EDR Contact: 01/03/2022
	Data Release Frequency: Quarterly

RCRA-VSQG: RCRA - Very Small Quantity Generators (Formerly Conditionally Exempt Small Quantity Generators)

RCRAInfo is EPA's comprehensive information system, providing access to data supporting the Resource Conservation and Recovery Act (RCRA) of 1976 and the Hazardous and Solid Waste Amendments (HSWA) of 1984. The database includes selective information on sites which generate, transport, store, treat and/or dispose of hazardous waste as defined by the Resource Conservation and Recovery Act (RCRA). Very small quantity generators (VSQGs) generate less than 100 kg of hazardous waste, or less than 1 kg of acutely hazardous waste per month.

Date of Government Version: 09/13/2021	Source: Environmental Protection Agency
Date Data Arrived at EDR: 09/15/2021	Telephone: (415) 495-8895
Date Made Active in Reports: 10/12/2021	Last EDR Contact: 09/15/2021
Number of Days to Update: 27	Next Scheduled EDR Contact: 01/03/2022
	Data Release Frequency: Quarterly

Federal institutional controls / engineering controls registries

LUCIS: Land Use Control Information System

LUCIS contains records of land use control information pertaining to the former Navy Base Realignment and Closure properties.

Date of Government Version: 07/12/2021	Source: Department of the Navy
Date Data Arrived at EDR: 08/06/2021	Telephone: 843-820-7326
Date Made Active in Reports: 10/22/2021	Last EDR Contact: 11/08/2021
Number of Days to Update: 77	Next Scheduled EDR Contact: 02/21/2022
	Data Release Frequency: Varies

US ENG CONTROLS: Engineering Controls Sites List

A listing of sites with engineering controls in place. Engineering controls include various forms of caps, building foundations, liners, and treatment methods to create pathway elimination for regulated substances to enter environmental media or effect human health.

Date of Government Version: 08/23/2021	Source: Environmental Protection Agency
Date Data Arrived at EDR: 08/23/2021	Telephone: 703-603-0695
Date Made Active in Reports: 11/12/2021	Last EDR Contact: 08/23/2021
Number of Days to Update: 81	Next Scheduled EDR Contact: 12/06/2021
	Data Release Frequency: Varies

US INST CONTROLS: Institutional Controls Sites List

A listing of sites with institutional controls in place. Institutional controls include administrative measures, such as groundwater use restrictions, construction restrictions, property use restrictions, and post remediation care requirements intended to prevent exposure to contaminants remaining on site. Deed restrictions are generally required as part of the institutional controls.

Date of Government Version: 08/23/2021	Source: Environmental Protection Agency
Date Data Arrived at EDR: 08/23/2021	Telephone: 703-603-0695
Date Made Active in Reports: 11/12/2021	Last EDR Contact: 08/23/2021
Number of Days to Update: 81	Next Scheduled EDR Contact: 12/06/2021
	Data Release Frequency: Varies

GOVERNMENT RECORDS SEARCHED / DATA CURRENCY TRACKING

Federal ERNS list

ERNS: Emergency Response Notification System

Emergency Response Notification System. ERNS records and stores information on reported releases of oil and hazardous substances.

Date of Government Version: 06/14/2021

Date Data Arrived at EDR: 06/17/2021

Date Made Active in Reports: 08/17/2021

Number of Days to Update: 61

Source: National Response Center, United States Coast Guard

Telephone: 202-267-2180

Last EDR Contact: 09/21/2021

Next Scheduled EDR Contact: 01/03/2022

Data Release Frequency: Quarterly

State- and tribal - equivalent NPL

RESPONSE: State Response Sites

Identifies confirmed release sites where DTSC is involved in remediation, either in a lead or oversight capacity. These confirmed release sites are generally high-priority and high potential risk.

Date of Government Version: 07/22/2021

Date Data Arrived at EDR: 07/22/2021

Date Made Active in Reports: 10/08/2021

Number of Days to Update: 78

Source: Department of Toxic Substances Control

Telephone: 916-323-3400

Last EDR Contact: 10/26/2021

Next Scheduled EDR Contact: 02/07/2022

Data Release Frequency: Quarterly

State- and tribal - equivalent CERCLIS

ENVIROSTOR: EnviroStor Database

The Department of Toxic Substances Control's (DTSC's) Site Mitigation and Brownfields Reuse Program's (SMBRP's) EnviroStor database identifies sites that have known contamination or sites for which there may be reasons to investigate further. The database includes the following site types: Federal Superfund sites (National Priorities List (NPL)); State Response, including Military Facilities and State Superfund; Voluntary Cleanup; and School sites. EnviroStor provides similar information to the information that was available in CalSites, and provides additional site information, including, but not limited to, identification of formerly-contaminated properties that have been released for reuse, properties where environmental deed restrictions have been recorded to prevent inappropriate land uses, and risk characterization information that is used to assess potential impacts to public health and the environment at contaminated sites.

Date of Government Version: 07/22/2021

Date Data Arrived at EDR: 07/22/2021

Date Made Active in Reports: 10/08/2021

Number of Days to Update: 78

Source: Department of Toxic Substances Control

Telephone: 916-323-3400

Last EDR Contact: 10/26/2021

Next Scheduled EDR Contact: 02/07/2022

Data Release Frequency: Quarterly

State and tribal landfill and/or solid waste disposal site lists

SWF/LF (SWIS): Solid Waste Information System

Active, Closed and Inactive Landfills. SWF/LF records typically contain an inventory of solid waste disposal facilities or landfills. These may be active or inactive facilities or open dumps that failed to meet RCRA Section 4004 criteria for solid waste landfills or disposal sites.

Date of Government Version: 08/09/2021

Date Data Arrived at EDR: 08/10/2021

Date Made Active in Reports: 11/05/2021

Number of Days to Update: 87

Source: Department of Resources Recycling and Recovery

Telephone: 916-341-6320

Last EDR Contact: 11/09/2021

Next Scheduled EDR Contact: 02/21/2022

Data Release Frequency: Quarterly

State and tribal leaking storage tank lists

GOVERNMENT RECORDS SEARCHED / DATA CURRENCY TRACKING

LUST REG 4: Underground Storage Tank Leak List

Los Angeles, Ventura counties. For more current information, please refer to the State Water Resources Control Board's LUST database.

Date of Government Version: 09/07/2004	Source: California Regional Water Quality Control Board Los Angeles Region (4)
Date Data Arrived at EDR: 09/07/2004	Telephone: 213-576-6710
Date Made Active in Reports: 10/12/2004	Last EDR Contact: 09/06/2011
Number of Days to Update: 35	Next Scheduled EDR Contact: 12/19/2011
	Data Release Frequency: No Update Planned

LUST: Leaking Underground Fuel Tank Report (GEOTRACKER)

Leaking Underground Storage Tank (LUST) Sites included in GeoTracker. GeoTracker is the Water Boards data management system for sites that impact, or have the potential to impact, water quality in California, with emphasis on groundwater.

Date of Government Version: 06/03/2021	Source: State Water Resources Control Board
Date Data Arrived at EDR: 06/03/2021	Telephone: see region list
Date Made Active in Reports: 08/24/2021	Last EDR Contact: 09/07/2021
Number of Days to Update: 82	Next Scheduled EDR Contact: 12/20/2021
	Data Release Frequency: Quarterly

LUST REG 9: Leaking Underground Storage Tank Report

Orange, Riverside, San Diego counties. For more current information, please refer to the State Water Resources Control Board's LUST database.

Date of Government Version: 03/01/2001	Source: California Regional Water Quality Control Board San Diego Region (9)
Date Data Arrived at EDR: 04/23/2001	Telephone: 858-637-5595
Date Made Active in Reports: 05/21/2001	Last EDR Contact: 09/26/2011
Number of Days to Update: 28	Next Scheduled EDR Contact: 01/09/2012
	Data Release Frequency: No Update Planned

LUST REG 8: Leaking Underground Storage Tanks

California Regional Water Quality Control Board Santa Ana Region (8). For more current information, please refer to the State Water Resources Control Board's LUST database.

Date of Government Version: 02/14/2005	Source: California Regional Water Quality Control Board Santa Ana Region (8)
Date Data Arrived at EDR: 02/15/2005	Telephone: 909-782-4496
Date Made Active in Reports: 03/28/2005	Last EDR Contact: 08/15/2011
Number of Days to Update: 41	Next Scheduled EDR Contact: 11/28/2011
	Data Release Frequency: No Update Planned

LUST REG 7: Leaking Underground Storage Tank Case Listing

Leaking Underground Storage Tank locations. Imperial, Riverside, San Diego, Santa Barbara counties.

Date of Government Version: 02/26/2004	Source: California Regional Water Quality Control Board Colorado River Basin Region (7)
Date Data Arrived at EDR: 02/26/2004	Telephone: 760-776-8943
Date Made Active in Reports: 03/24/2004	Last EDR Contact: 08/01/2011
Number of Days to Update: 27	Next Scheduled EDR Contact: 11/14/2011
	Data Release Frequency: No Update Planned

LUST REG 5: Leaking Underground Storage Tank Database

Leaking Underground Storage Tank locations. Alameda, Alpine, Amador, Butte, Colusa, Contra Costa, Calveras, El Dorado, Fresno, Glenn, Kern, Kings, Lake, Lassen, Madera, Mariposa, Merced, Modoc, Napa, Nevada, Placer, Plumas, Sacramento, San Joaquin, Shasta, Solano, Stanislaus, Sutter, Tehama, Tulare, Tuolumne, Yolo, Yuba counties.

Date of Government Version: 07/01/2008	Source: California Regional Water Quality Control Board Central Valley Region (5)
Date Data Arrived at EDR: 07/22/2008	Telephone: 916-464-4834
Date Made Active in Reports: 07/31/2008	Last EDR Contact: 07/01/2011
Number of Days to Update: 9	Next Scheduled EDR Contact: 10/17/2011
	Data Release Frequency: No Update Planned

GOVERNMENT RECORDS SEARCHED / DATA CURRENCY TRACKING

LUST REG 3: Leaking Underground Storage Tank Database

Leaking Underground Storage Tank locations. Monterey, San Benito, San Luis Obispo, Santa Barbara, Santa Cruz counties.

Date of Government Version: 05/19/2003	Source: California Regional Water Quality Control Board Central Coast Region (3)
Date Data Arrived at EDR: 05/19/2003	Telephone: 805-542-4786
Date Made Active in Reports: 06/02/2003	Last EDR Contact: 07/18/2011
Number of Days to Update: 14	Next Scheduled EDR Contact: 10/31/2011
	Data Release Frequency: No Update Planned

LUST REG 2: Fuel Leak List

Leaking Underground Storage Tank locations. Alameda, Contra Costa, Marin, Napa, San Francisco, San Mateo, Santa Clara, Solano, Sonoma counties.

Date of Government Version: 09/30/2004	Source: California Regional Water Quality Control Board San Francisco Bay Region (2)
Date Data Arrived at EDR: 10/20/2004	Telephone: 510-622-2433
Date Made Active in Reports: 11/19/2004	Last EDR Contact: 09/19/2011
Number of Days to Update: 30	Next Scheduled EDR Contact: 01/02/2012
	Data Release Frequency: No Update Planned

LUST REG 1: Active Toxic Site Investigation

Del Norte, Humboldt, Lake, Mendocino, Modoc, Siskiyou, Sonoma, Trinity counties. For more current information, please refer to the State Water Resources Control Board's LUST database.

Date of Government Version: 02/01/2001	Source: California Regional Water Quality Control Board North Coast (1)
Date Data Arrived at EDR: 02/28/2001	Telephone: 707-570-3769
Date Made Active in Reports: 03/29/2001	Last EDR Contact: 08/01/2011
Number of Days to Update: 29	Next Scheduled EDR Contact: 11/14/2011
	Data Release Frequency: No Update Planned

LUST REG 6V: Leaking Underground Storage Tank Case Listing

Leaking Underground Storage Tank locations. Inyo, Kern, Los Angeles, Mono, San Bernardino counties.

Date of Government Version: 06/07/2005	Source: California Regional Water Quality Control Board Victorville Branch Office (6)
Date Data Arrived at EDR: 06/07/2005	Telephone: 760-241-7365
Date Made Active in Reports: 06/29/2005	Last EDR Contact: 09/12/2011
Number of Days to Update: 22	Next Scheduled EDR Contact: 12/26/2011
	Data Release Frequency: No Update Planned

LUST REG 6L: Leaking Underground Storage Tank Case Listing

For more current information, please refer to the State Water Resources Control Board's LUST database.

Date of Government Version: 09/09/2003	Source: California Regional Water Quality Control Board Lahontan Region (6)
Date Data Arrived at EDR: 09/10/2003	Telephone: 530-542-5572
Date Made Active in Reports: 10/07/2003	Last EDR Contact: 09/12/2011
Number of Days to Update: 27	Next Scheduled EDR Contact: 12/26/2011
	Data Release Frequency: No Update Planned

INDIAN LUST R4: Leaking Underground Storage Tanks on Indian Land

LUSTs on Indian land in Florida, Mississippi and North Carolina.

Date of Government Version: 05/28/2021	Source: EPA Region 4
Date Data Arrived at EDR: 06/22/2021	Telephone: 404-562-8677
Date Made Active in Reports: 09/20/2021	Last EDR Contact: 11/15/2021
Number of Days to Update: 90	Next Scheduled EDR Contact: 01/31/2022
	Data Release Frequency: Varies

INDIAN LUST R6: Leaking Underground Storage Tanks on Indian Land

LUSTs on Indian land in New Mexico and Oklahoma.

Date of Government Version: 05/17/2021	Source: EPA Region 6
Date Data Arrived at EDR: 06/11/2021	Telephone: 214-665-6597
Date Made Active in Reports: 09/07/2021	Last EDR Contact: 11/15/2021
Number of Days to Update: 88	Next Scheduled EDR Contact: 01/31/2022
	Data Release Frequency: Varies

GOVERNMENT RECORDS SEARCHED / DATA CURRENCY TRACKING

INDIAN LUST R10: Leaking Underground Storage Tanks on Indian Land
LUSTs on Indian land in Alaska, Idaho, Oregon and Washington.

Date of Government Version: 04/27/2021	Source: EPA Region 10
Date Data Arrived at EDR: 06/11/2021	Telephone: 206-553-2857
Date Made Active in Reports: 09/07/2021	Last EDR Contact: 11/15/2021
Number of Days to Update: 88	Next Scheduled EDR Contact: 01/31/2022
	Data Release Frequency: Varies

INDIAN LUST R5: Leaking Underground Storage Tanks on Indian Land
Leaking underground storage tanks located on Indian Land in Michigan, Minnesota and Wisconsin.

Date of Government Version: 04/06/2021	Source: EPA, Region 5
Date Data Arrived at EDR: 06/11/2021	Telephone: 312-886-7439
Date Made Active in Reports: 09/07/2021	Last EDR Contact: 11/15/2021
Number of Days to Update: 88	Next Scheduled EDR Contact: 01/31/2022
	Data Release Frequency: Varies

INDIAN LUST R8: Leaking Underground Storage Tanks on Indian Land
LUSTs on Indian land in Colorado, Montana, North Dakota, South Dakota, Utah and Wyoming.

Date of Government Version: 05/27/2021	Source: EPA Region 8
Date Data Arrived at EDR: 06/11/2021	Telephone: 303-312-6271
Date Made Active in Reports: 09/07/2021	Last EDR Contact: 11/15/2021
Number of Days to Update: 88	Next Scheduled EDR Contact: 01/31/2022
	Data Release Frequency: Varies

INDIAN LUST R9: Leaking Underground Storage Tanks on Indian Land
LUSTs on Indian land in Arizona, California, New Mexico and Nevada

Date of Government Version: 05/27/2021	Source: Environmental Protection Agency
Date Data Arrived at EDR: 06/11/2021	Telephone: 415-972-3372
Date Made Active in Reports: 09/07/2021	Last EDR Contact: 11/15/2021
Number of Days to Update: 88	Next Scheduled EDR Contact: 01/31/2022
	Data Release Frequency: Varies

INDIAN LUST R1: Leaking Underground Storage Tanks on Indian Land
A listing of leaking underground storage tank locations on Indian Land.

Date of Government Version: 04/28/2021	Source: EPA Region 1
Date Data Arrived at EDR: 06/11/2021	Telephone: 617-918-1313
Date Made Active in Reports: 09/07/2021	Last EDR Contact: 11/15/2021
Number of Days to Update: 88	Next Scheduled EDR Contact: 01/31/2022
	Data Release Frequency: Varies

INDIAN LUST R7: Leaking Underground Storage Tanks on Indian Land
LUSTs on Indian land in Iowa, Kansas, and Nebraska

Date of Government Version: 06/01/2021	Source: EPA Region 7
Date Data Arrived at EDR: 06/11/2021	Telephone: 913-551-7003
Date Made Active in Reports: 09/07/2021	Last EDR Contact: 11/15/2021
Number of Days to Update: 88	Next Scheduled EDR Contact: 01/31/2022
	Data Release Frequency: Varies

CPS-SLIC: Statewide SLIC Cases (GEOTRACKER)

Cleanup Program Sites (CPS; also known as Site Cleanups [SC] and formerly known as Spills, Leaks, Investigations, and Cleanups [SLIC] sites) included in GeoTracker. GeoTracker is the Water Boards data management system for sites that impact, or have the potential to impact, water quality in California, with emphasis on groundwater.

Date of Government Version: 06/03/2021	Source: State Water Resources Control Board
Date Data Arrived at EDR: 06/03/2021	Telephone: 866-480-1028
Date Made Active in Reports: 08/24/2021	Last EDR Contact: 09/07/2021
Number of Days to Update: 82	Next Scheduled EDR Contact: 12/20/2021
	Data Release Frequency: Varies

GOVERNMENT RECORDS SEARCHED / DATA CURRENCY TRACKING

SLIC REG 1: Active Toxic Site Investigations

The SLIC (Spills, Leaks, Investigations and Cleanup) program is designed to protect and restore water quality from spills, leaks, and similar discharges.

Date of Government Version: 04/03/2003
Date Data Arrived at EDR: 04/07/2003
Date Made Active in Reports: 04/25/2003
Number of Days to Update: 18

Source: California Regional Water Quality Control Board, North Coast Region (1)
Telephone: 707-576-2220
Last EDR Contact: 08/01/2011
Next Scheduled EDR Contact: 11/14/2011
Data Release Frequency: No Update Planned

SLIC REG 2: Spills, Leaks, Investigation & Cleanup Cost Recovery Listing

The SLIC (Spills, Leaks, Investigations and Cleanup) program is designed to protect and restore water quality from spills, leaks, and similar discharges.

Date of Government Version: 09/30/2004
Date Data Arrived at EDR: 10/20/2004
Date Made Active in Reports: 11/19/2004
Number of Days to Update: 30

Source: Regional Water Quality Control Board San Francisco Bay Region (2)
Telephone: 510-286-0457
Last EDR Contact: 09/19/2011
Next Scheduled EDR Contact: 01/02/2012
Data Release Frequency: No Update Planned

SLIC REG 3: Spills, Leaks, Investigation & Cleanup Cost Recovery Listing

The SLIC (Spills, Leaks, Investigations and Cleanup) program is designed to protect and restore water quality from spills, leaks, and similar discharges.

Date of Government Version: 05/18/2006
Date Data Arrived at EDR: 05/18/2006
Date Made Active in Reports: 06/15/2006
Number of Days to Update: 28

Source: California Regional Water Quality Control Board Central Coast Region (3)
Telephone: 805-549-3147
Last EDR Contact: 07/18/2011
Next Scheduled EDR Contact: 10/31/2011
Data Release Frequency: No Update Planned

SLIC REG 4: Spills, Leaks, Investigation & Cleanup Cost Recovery Listing

The SLIC (Spills, Leaks, Investigations and Cleanup) program is designed to protect and restore water quality from spills, leaks, and similar discharges.

Date of Government Version: 11/17/2004
Date Data Arrived at EDR: 11/18/2004
Date Made Active in Reports: 01/04/2005
Number of Days to Update: 47

Source: Region Water Quality Control Board Los Angeles Region (4)
Telephone: 213-576-6600
Last EDR Contact: 07/01/2011
Next Scheduled EDR Contact: 10/17/2011
Data Release Frequency: No Update Planned

SLIC REG 5: Spills, Leaks, Investigation & Cleanup Cost Recovery Listing

The SLIC (Spills, Leaks, Investigations and Cleanup) program is designed to protect and restore water quality from spills, leaks, and similar discharges.

Date of Government Version: 04/01/2005
Date Data Arrived at EDR: 04/05/2005
Date Made Active in Reports: 04/21/2005
Number of Days to Update: 16

Source: Regional Water Quality Control Board Central Valley Region (5)
Telephone: 916-464-3291
Last EDR Contact: 09/12/2011
Next Scheduled EDR Contact: 12/26/2011
Data Release Frequency: No Update Planned

SLIC REG 6V: Spills, Leaks, Investigation & Cleanup Cost Recovery Listing

The SLIC (Spills, Leaks, Investigations and Cleanup) program is designed to protect and restore water quality from spills, leaks, and similar discharges.

Date of Government Version: 05/24/2005
Date Data Arrived at EDR: 05/25/2005
Date Made Active in Reports: 06/16/2005
Number of Days to Update: 22

Source: Regional Water Quality Control Board, Victorville Branch
Telephone: 619-241-6583
Last EDR Contact: 08/15/2011
Next Scheduled EDR Contact: 11/28/2011
Data Release Frequency: No Update Planned

GOVERNMENT RECORDS SEARCHED / DATA CURRENCY TRACKING

SLIC REG 6L: SLIC Sites

The SLIC (Spills, Leaks, Investigations and Cleanup) program is designed to protect and restore water quality from spills, leaks, and similar discharges.

Date of Government Version: 09/07/2004
Date Data Arrived at EDR: 09/07/2004
Date Made Active in Reports: 10/12/2004
Number of Days to Update: 35

Source: California Regional Water Quality Control Board, Lahontan Region
Telephone: 530-542-5574
Last EDR Contact: 08/15/2011
Next Scheduled EDR Contact: 11/28/2011
Data Release Frequency: No Update Planned

SLIC REG 7: SLIC List

The SLIC (Spills, Leaks, Investigations and Cleanup) program is designed to protect and restore water quality from spills, leaks, and similar discharges.

Date of Government Version: 11/24/2004
Date Data Arrived at EDR: 11/29/2004
Date Made Active in Reports: 01/04/2005
Number of Days to Update: 36

Source: California Regional Quality Control Board, Colorado River Basin Region
Telephone: 760-346-7491
Last EDR Contact: 08/01/2011
Next Scheduled EDR Contact: 11/14/2011
Data Release Frequency: No Update Planned

SLIC REG 8: Spills, Leaks, Investigation & Cleanup Cost Recovery Listing

The SLIC (Spills, Leaks, Investigations and Cleanup) program is designed to protect and restore water quality from spills, leaks, and similar discharges.

Date of Government Version: 04/03/2008
Date Data Arrived at EDR: 04/03/2008
Date Made Active in Reports: 04/14/2008
Number of Days to Update: 11

Source: California Region Water Quality Control Board Santa Ana Region (8)
Telephone: 951-782-3298
Last EDR Contact: 09/12/2011
Next Scheduled EDR Contact: 12/26/2011
Data Release Frequency: No Update Planned

SLIC REG 9: Spills, Leaks, Investigation & Cleanup Cost Recovery Listing

The SLIC (Spills, Leaks, Investigations and Cleanup) program is designed to protect and restore water quality from spills, leaks, and similar discharges.

Date of Government Version: 09/10/2007
Date Data Arrived at EDR: 09/11/2007
Date Made Active in Reports: 09/28/2007
Number of Days to Update: 17

Source: California Regional Water Quality Control Board San Diego Region (9)
Telephone: 858-467-2980
Last EDR Contact: 08/08/2011
Next Scheduled EDR Contact: 11/21/2011
Data Release Frequency: No Update Planned

State and tribal registered storage tank lists

FEMA UST: Underground Storage Tank Listing

A listing of all FEMA owned underground storage tanks.

Date of Government Version: 01/29/2021
Date Data Arrived at EDR: 02/17/2021
Date Made Active in Reports: 03/22/2021
Number of Days to Update: 33

Source: FEMA
Telephone: 202-646-5797
Last EDR Contact: 11/01/2021
Next Scheduled EDR Contact: 01/17/2022
Data Release Frequency: Varies

UST: Active UST Facilities

Active UST facilities gathered from the local regulatory agencies

Date of Government Version: 06/03/2021
Date Data Arrived at EDR: 06/03/2021
Date Made Active in Reports: 08/24/2021
Number of Days to Update: 82

Source: SWRCB
Telephone: 916-341-5851
Last EDR Contact: 09/07/2021
Next Scheduled EDR Contact: 12/20/2021
Data Release Frequency: Semi-Annually

GOVERNMENT RECORDS SEARCHED / DATA CURRENCY TRACKING

MILITARY UST SITES: Military UST Sites (GEOTRACKER)

Military ust sites

Date of Government Version: 06/03/2021	Source: State Water Resources Control Board
Date Data Arrived at EDR: 06/03/2021	Telephone: 866-480-1028
Date Made Active in Reports: 08/24/2021	Last EDR Contact: 09/07/2021
Number of Days to Update: 82	Next Scheduled EDR Contact: 12/20/2021
	Data Release Frequency: Varies

UST CLOSURE: Proposed Closure of Underground Storage Tank (UST) Cases

UST cases that are being considered for closure by either the State Water Resources Control Board or the Executive Director have been posted for a 60-day public comment period. UST Case Closures being proposed for consideration by the State Water Resources Control Board. These are primarily UST cases that meet closure criteria under the decisional framework in State Water Board Resolution No. 92-49 and other Board orders. UST Case Closures proposed for consideration by the Executive Director pursuant to State Water Board Resolution No. 2012-0061. These are cases that meet the criteria of the Low-Threat UST Case Closure Policy. UST Case Closure Review Denials and Approved Orders.

Date of Government Version: 05/20/2021	Source: State Water Resources Control Board
Date Data Arrived at EDR: 06/04/2021	Telephone: 916-327-7844
Date Made Active in Reports: 08/30/2021	Last EDR Contact: 09/08/2021
Number of Days to Update: 87	Next Scheduled EDR Contact: 12/20/2021
	Data Release Frequency: Varies

AST: Aboveground Petroleum Storage Tank Facilities

A listing of aboveground storage tank petroleum storage tank locations.

Date of Government Version: 07/06/2016	Source: California Environmental Protection Agency
Date Data Arrived at EDR: 07/12/2016	Telephone: 916-327-5092
Date Made Active in Reports: 09/19/2016	Last EDR Contact: 09/09/2021
Number of Days to Update: 69	Next Scheduled EDR Contact: 12/27/2021
	Data Release Frequency: Varies

INDIAN UST R10: Underground Storage Tanks on Indian Land

The Indian Underground Storage Tank (UST) database provides information about underground storage tanks on Indian land in EPA Region 10 (Alaska, Idaho, Oregon, Washington, and Tribal Nations).

Date of Government Version: 04/27/2021	Source: EPA Region 10
Date Data Arrived at EDR: 06/11/2021	Telephone: 206-553-2857
Date Made Active in Reports: 09/07/2021	Last EDR Contact: 11/15/2021
Number of Days to Update: 88	Next Scheduled EDR Contact: 01/31/2022
	Data Release Frequency: Varies

INDIAN UST R5: Underground Storage Tanks on Indian Land

The Indian Underground Storage Tank (UST) database provides information about underground storage tanks on Indian land in EPA Region 5 (Michigan, Minnesota and Wisconsin and Tribal Nations).

Date of Government Version: 04/06/2021	Source: EPA Region 5
Date Data Arrived at EDR: 06/11/2021	Telephone: 312-886-6136
Date Made Active in Reports: 09/07/2021	Last EDR Contact: 11/15/2021
Number of Days to Update: 88	Next Scheduled EDR Contact: 01/31/2022
	Data Release Frequency: Varies

INDIAN UST R1: Underground Storage Tanks on Indian Land

The Indian Underground Storage Tank (UST) database provides information about underground storage tanks on Indian land in EPA Region 1 (Connecticut, Maine, Massachusetts, New Hampshire, Rhode Island, Vermont and ten Tribal Nations).

Date of Government Version: 04/28/2021	Source: EPA, Region 1
Date Data Arrived at EDR: 06/11/2021	Telephone: 617-918-1313
Date Made Active in Reports: 09/07/2021	Last EDR Contact: 11/15/2021
Number of Days to Update: 88	Next Scheduled EDR Contact: 01/31/2022
	Data Release Frequency: Varies

GOVERNMENT RECORDS SEARCHED / DATA CURRENCY TRACKING

INDIAN UST R8: Underground Storage Tanks on Indian Land

The Indian Underground Storage Tank (UST) database provides information about underground storage tanks on Indian land in EPA Region 8 (Colorado, Montana, North Dakota, South Dakota, Utah, Wyoming and 27 Tribal Nations).

Date of Government Version: 05/27/2021	Source: EPA Region 8
Date Data Arrived at EDR: 06/11/2021	Telephone: 303-312-6137
Date Made Active in Reports: 09/07/2021	Last EDR Contact: 11/15/2021
Number of Days to Update: 88	Next Scheduled EDR Contact: 01/31/2022
	Data Release Frequency: Varies

INDIAN UST R9: Underground Storage Tanks on Indian Land

The Indian Underground Storage Tank (UST) database provides information about underground storage tanks on Indian land in EPA Region 9 (Arizona, California, Hawaii, Nevada, the Pacific Islands, and Tribal Nations).

Date of Government Version: 05/27/2021	Source: EPA Region 9
Date Data Arrived at EDR: 06/11/2021	Telephone: 415-972-3368
Date Made Active in Reports: 09/07/2021	Last EDR Contact: 11/15/2021
Number of Days to Update: 88	Next Scheduled EDR Contact: 01/31/2022
	Data Release Frequency: Varies

INDIAN UST R4: Underground Storage Tanks on Indian Land

The Indian Underground Storage Tank (UST) database provides information about underground storage tanks on Indian land in EPA Region 4 (Alabama, Florida, Georgia, Kentucky, Mississippi, North Carolina, South Carolina, Tennessee and Tribal Nations)

Date of Government Version: 05/28/2021	Source: EPA Region 4
Date Data Arrived at EDR: 06/22/2021	Telephone: 404-562-9424
Date Made Active in Reports: 09/20/2021	Last EDR Contact: 11/15/2021
Number of Days to Update: 90	Next Scheduled EDR Contact: 01/31/2022
	Data Release Frequency: Varies

INDIAN UST R6: Underground Storage Tanks on Indian Land

The Indian Underground Storage Tank (UST) database provides information about underground storage tanks on Indian land in EPA Region 6 (Louisiana, Arkansas, Oklahoma, New Mexico, Texas and 65 Tribes).

Date of Government Version: 05/17/2021	Source: EPA Region 6
Date Data Arrived at EDR: 06/11/2021	Telephone: 214-665-7591
Date Made Active in Reports: 09/07/2021	Last EDR Contact: 11/15/2021
Number of Days to Update: 88	Next Scheduled EDR Contact: 01/31/2022
	Data Release Frequency: Varies

INDIAN UST R7: Underground Storage Tanks on Indian Land

The Indian Underground Storage Tank (UST) database provides information about underground storage tanks on Indian land in EPA Region 7 (Iowa, Kansas, Missouri, Nebraska, and 9 Tribal Nations).

Date of Government Version: 06/01/2021	Source: EPA Region 7
Date Data Arrived at EDR: 06/11/2021	Telephone: 913-551-7003
Date Made Active in Reports: 09/07/2021	Last EDR Contact: 11/15/2021
Number of Days to Update: 88	Next Scheduled EDR Contact: 01/31/2022
	Data Release Frequency: Varies

State and tribal voluntary cleanup sites

INDIAN VCP R7: Voluntary Cleanup Priority Listing

A listing of voluntary cleanup priority sites located on Indian Land located in Region 7.

Date of Government Version: 03/20/2008	Source: EPA, Region 7
Date Data Arrived at EDR: 04/22/2008	Telephone: 913-551-7365
Date Made Active in Reports: 05/19/2008	Last EDR Contact: 07/08/2021
Number of Days to Update: 27	Next Scheduled EDR Contact: 07/20/2009
	Data Release Frequency: Varies

GOVERNMENT RECORDS SEARCHED / DATA CURRENCY TRACKING

VCP: Voluntary Cleanup Program Properties

Contains low threat level properties with either confirmed or unconfirmed releases and the project proponents have request that DTSC oversee investigation and/or cleanup activities and have agreed to provide coverage for DTSC's costs.

Date of Government Version: 07/22/2021
Date Data Arrived at EDR: 07/22/2021
Date Made Active in Reports: 10/08/2021
Number of Days to Update: 78

Source: Department of Toxic Substances Control
Telephone: 916-323-3400
Last EDR Contact: 10/26/2021
Next Scheduled EDR Contact: 02/07/2022
Data Release Frequency: Quarterly

INDIAN VCP R1: Voluntary Cleanup Priority Listing

A listing of voluntary cleanup priority sites located on Indian Land located in Region 1.

Date of Government Version: 07/27/2015
Date Data Arrived at EDR: 09/29/2015
Date Made Active in Reports: 02/18/2016
Number of Days to Update: 142

Source: EPA, Region 1
Telephone: 617-918-1102
Last EDR Contact: 09/15/2021
Next Scheduled EDR Contact: 01/03/2022
Data Release Frequency: Varies

State and tribal Brownfields sites

BROWNFIELDS: Considered Brownfields Sites Listing

A listing of sites the SWRCB considers to be Brownfields since these are sites have come to them through the MOA Process.

Date of Government Version: 06/17/2021
Date Data Arrived at EDR: 06/17/2021
Date Made Active in Reports: 09/13/2021
Number of Days to Update: 88

Source: State Water Resources Control Board
Telephone: 916-323-7905
Last EDR Contact: 09/21/2021
Next Scheduled EDR Contact: 01/03/2022
Data Release Frequency: Quarterly

ADDITIONAL ENVIRONMENTAL RECORDS

Local Brownfield lists

US BROWNFIELDS: A Listing of Brownfields Sites

Brownfields are real property, the expansion, redevelopment, or reuse of which may be complicated by the presence or potential presence of a hazardous substance, pollutant, or contaminant. Cleaning up and reinvesting in these properties takes development pressures off of undeveloped, open land, and both improves and protects the environment. Assessment, Cleanup and Redevelopment Exchange System (ACRES) stores information reported by EPA Brownfields grant recipients on brownfields properties assessed or cleaned up with grant funding as well as information on Targeted Brownfields Assessments performed by EPA Regions. A listing of ACRES Brownfield sites is obtained from Cleanups in My Community. Cleanups in My Community provides information on Brownfields properties for which information is reported back to EPA, as well as areas served by Brownfields grant programs.

Date of Government Version: 06/10/2021
Date Data Arrived at EDR: 06/10/2021
Date Made Active in Reports: 08/17/2021
Number of Days to Update: 68

Source: Environmental Protection Agency
Telephone: 202-566-2777
Last EDR Contact: 09/14/2021
Next Scheduled EDR Contact: 12/27/2021
Data Release Frequency: Semi-Annually

Local Lists of Landfill / Solid Waste Disposal Sites

WMUDS/SWAT: Waste Management Unit Database

Waste Management Unit Database System. WMUDS is used by the State Water Resources Control Board staff and the Regional Water Quality Control Boards for program tracking and inventory of waste management units. WMUDS is composed of the following databases: Facility Information, Scheduled Inspections Information, Waste Management Unit Information, SWAT Program Information, SWAT Report Summary Information, SWAT Report Summary Data, Chapter 15 (formerly Subchapter 15) Information, Chapter 15 Monitoring Parameters, TPCA Program Information, RCRA Program Information, Closure Information, and Interested Parties Information.

GOVERNMENT RECORDS SEARCHED / DATA CURRENCY TRACKING

Date of Government Version: 04/01/2000
Date Data Arrived at EDR: 04/10/2000
Date Made Active in Reports: 05/10/2000
Number of Days to Update: 30

Source: State Water Resources Control Board
Telephone: 916-227-4448
Last EDR Contact: 10/22/2021
Next Scheduled EDR Contact: 02/07/2022
Data Release Frequency: No Update Planned

SWRCY: Recycler Database

A listing of recycling facilities in California.

Date of Government Version: 06/04/2021
Date Data Arrived at EDR: 06/04/2021
Date Made Active in Reports: 08/27/2021
Number of Days to Update: 84

Source: Department of Conservation
Telephone: 916-323-3836
Last EDR Contact: 09/08/2021
Next Scheduled EDR Contact: 12/20/2021
Data Release Frequency: Quarterly

HAULERS: Registered Waste Tire Haulers Listing

A listing of registered waste tire haulers.

Date of Government Version: 11/23/2020
Date Data Arrived at EDR: 11/23/2020
Date Made Active in Reports: 02/08/2021
Number of Days to Update: 77

Source: Integrated Waste Management Board
Telephone: 916-341-6422
Last EDR Contact: 11/05/2021
Next Scheduled EDR Contact: 02/21/2022
Data Release Frequency: Varies

INDIAN ODI: Report on the Status of Open Dumps on Indian Lands

Location of open dumps on Indian land.

Date of Government Version: 12/31/1998
Date Data Arrived at EDR: 12/03/2007
Date Made Active in Reports: 01/24/2008
Number of Days to Update: 52

Source: Environmental Protection Agency
Telephone: 703-308-8245
Last EDR Contact: 10/22/2021
Next Scheduled EDR Contact: 02/07/2022
Data Release Frequency: Varies

DEBRIS REGION 9: Torres Martinez Reservation Illegal Dump Site Locations

A listing of illegal dump sites location on the Torres Martinez Indian Reservation located in eastern Riverside County and northern Imperial County, California.

Date of Government Version: 01/12/2009
Date Data Arrived at EDR: 05/07/2009
Date Made Active in Reports: 09/21/2009
Number of Days to Update: 137

Source: EPA, Region 9
Telephone: 415-947-4219
Last EDR Contact: 10/14/2021
Next Scheduled EDR Contact: 01/31/2022
Data Release Frequency: No Update Planned

ODI: Open Dump Inventory

An open dump is defined as a disposal facility that does not comply with one or more of the Part 257 or Part 258 Subtitle D Criteria.

Date of Government Version: 06/30/1985
Date Data Arrived at EDR: 08/09/2004
Date Made Active in Reports: 09/17/2004
Number of Days to Update: 39

Source: Environmental Protection Agency
Telephone: 800-424-9346
Last EDR Contact: 06/09/2004
Next Scheduled EDR Contact: N/A
Data Release Frequency: No Update Planned

IHS OPEN DUMPS: Open Dumps on Indian Land

A listing of all open dumps located on Indian Land in the United States.

Date of Government Version: 04/01/2014
Date Data Arrived at EDR: 08/06/2014
Date Made Active in Reports: 01/29/2015
Number of Days to Update: 176

Source: Department of Health & Human Services, Indian Health Service
Telephone: 301-443-1452
Last EDR Contact: 10/28/2021
Next Scheduled EDR Contact: 02/07/2022
Data Release Frequency: Varies

GOVERNMENT RECORDS SEARCHED / DATA CURRENCY TRACKING

Local Lists of Hazardous waste / Contaminated Sites

US HIST CDL: National Clandestine Laboratory Register

A listing of clandestine drug lab locations that have been removed from the DEAs National Clandestine Laboratory Register.

Date of Government Version: 05/18/2021	Source: Drug Enforcement Administration
Date Data Arrived at EDR: 05/18/2021	Telephone: 202-307-1000
Date Made Active in Reports: 08/03/2021	Last EDR Contact: 11/16/2021
Number of Days to Update: 77	Next Scheduled EDR Contact: 03/07/2022
	Data Release Frequency: No Update Planned

HIST CAL-SITES: Calsites Database

The Calsites database contains potential or confirmed hazardous substance release properties. In 1996, California EPA reevaluated and significantly reduced the number of sites in the Calsites database. No longer updated by the state agency. It has been replaced by ENVIROSTOR.

Date of Government Version: 08/08/2005	Source: Department of Toxic Substance Control
Date Data Arrived at EDR: 08/03/2006	Telephone: 916-323-3400
Date Made Active in Reports: 08/24/2006	Last EDR Contact: 02/23/2009
Number of Days to Update: 21	Next Scheduled EDR Contact: 05/25/2009
	Data Release Frequency: No Update Planned

SCH: School Property Evaluation Program

This category contains proposed and existing school sites that are being evaluated by DTSC for possible hazardous materials contamination. In some cases, these properties may be listed in the CalSites category depending on the level of threat to public health and safety or the environment they pose.

Date of Government Version: 07/22/2021	Source: Department of Toxic Substances Control
Date Data Arrived at EDR: 07/22/2021	Telephone: 916-323-3400
Date Made Active in Reports: 10/08/2021	Last EDR Contact: 10/26/2021
Number of Days to Update: 78	Next Scheduled EDR Contact: 02/07/2022
	Data Release Frequency: Quarterly

CDL: Clandestine Drug Labs

A listing of drug lab locations. Listing of a location in this database does not indicate that any illegal drug lab materials were or were not present there, and does not constitute a determination that the location either requires or does not require additional cleanup work.

Date of Government Version: 12/31/2019	Source: Department of Toxic Substances Control
Date Data Arrived at EDR: 01/20/2021	Telephone: 916-255-6504
Date Made Active in Reports: 04/08/2021	Last EDR Contact: 11/11/2021
Number of Days to Update: 78	Next Scheduled EDR Contact: 01/17/2022
	Data Release Frequency: Varies

CERS HAZ WASTE: CERS HAZ WASTE

List of sites in the California Environmental Protection Agency (CalEPA) Regulated Site Portal which fall under the Hazardous Chemical Management, Hazardous Waste Onsite Treatment, Household Hazardous Waste Collection, Hazardous Waste Generator, and RCRA LQ HW Generator programs.

Date of Government Version: 07/15/2021	Source: CalEPA
Date Data Arrived at EDR: 07/15/2021	Telephone: 916-323-2514
Date Made Active in Reports: 10/06/2021	Last EDR Contact: 10/19/2021
Number of Days to Update: 83	Next Scheduled EDR Contact: 01/31/2022
	Data Release Frequency: Quarterly

TOXIC PITS: Toxic Pits Cleanup Act Sites

Toxic PITS Cleanup Act Sites. TOXIC PITS identifies sites suspected of containing hazardous substances where cleanup has not yet been completed.

GOVERNMENT RECORDS SEARCHED / DATA CURRENCY TRACKING

Date of Government Version: 07/01/1995
Date Data Arrived at EDR: 08/30/1995
Date Made Active in Reports: 09/26/1995
Number of Days to Update: 27

Source: State Water Resources Control Board
Telephone: 916-227-4364
Last EDR Contact: 01/26/2009
Next Scheduled EDR Contact: 04/27/2009
Data Release Frequency: No Update Planned

US CDL: Clandestine Drug Labs

A listing of clandestine drug lab locations. The U.S. Department of Justice ("the Department") provides this web site as a public service. It contains addresses of some locations where law enforcement agencies reported they found chemicals or other items that indicated the presence of either clandestine drug laboratories or dumpsites. In most cases, the source of the entries is not the Department, and the Department has not verified the entry and does not guarantee its accuracy. Members of the public must verify the accuracy of all entries by, for example, contacting local law enforcement and local health departments.

Date of Government Version: 05/18/2021
Date Data Arrived at EDR: 05/18/2021
Date Made Active in Reports: 08/03/2021
Number of Days to Update: 77

Source: Drug Enforcement Administration
Telephone: 202-307-1000
Last EDR Contact: 11/16/2021
Next Scheduled EDR Contact: 03/07/2022
Data Release Frequency: Quarterly

PFAS: PFAS Contamination Site Location Listing

A listing of PFAS contaminated sites included in the GeoTracker database.

Date of Government Version: 06/04/2021
Date Data Arrived at EDR: 06/04/2021
Date Made Active in Reports: 08/27/2021
Number of Days to Update: 84

Source: State Water Resources Control Board
Telephone: 866-480-1028
Last EDR Contact: 09/08/2021
Next Scheduled EDR Contact: 12/20/2021
Data Release Frequency: Varies

AQUEOUS FOAM: Former Fire Training Facility Assessments Listing

Airports shown on this list are those believed to use Aqueous Film Forming Foam (AFFF), and certified by the Federal Aviation Administration (FAA) under Title 14, Code of Federal Regulations (CFR), Part 139 (14 CFR Part 139). This list was created by SWRCB using information available from the FAA. Location points shown are from the latitude and longitude listed on the FAA airport master record.

Date of Government Version: 12/01/2019
Date Data Arrived at EDR: 08/19/2021
Date Made Active in Reports: 10/28/2021
Number of Days to Update: 70

Source: State Water Resources Control Board
Telephone: 916-341-5455
Last EDR Contact: 08/19/2021
Next Scheduled EDR Contact: 12/20/2021
Data Release Frequency: Varies

Local Lists of Registered Storage Tanks

SWEEPS UST: SWEEPS UST Listing

Statewide Environmental Evaluation and Planning System. This underground storage tank listing was updated and maintained by a company contacted by the SWRCB in the early 1990's. The listing is no longer updated or maintained. The local agency is the contact for more information on a site on the SWEEPS list.

Date of Government Version: 06/01/1994
Date Data Arrived at EDR: 07/07/2005
Date Made Active in Reports: 08/11/2005
Number of Days to Update: 35

Source: State Water Resources Control Board
Telephone: N/A
Last EDR Contact: 06/03/2005
Next Scheduled EDR Contact: N/A
Data Release Frequency: No Update Planned

HIST UST: Hazardous Substance Storage Container Database

The Hazardous Substance Storage Container Database is a historical listing of UST sites. Refer to local/county source for current data.

Date of Government Version: 10/15/1990
Date Data Arrived at EDR: 01/25/1991
Date Made Active in Reports: 02/12/1991
Number of Days to Update: 18

Source: State Water Resources Control Board
Telephone: 916-341-5851
Last EDR Contact: 07/26/2001
Next Scheduled EDR Contact: N/A
Data Release Frequency: No Update Planned

GOVERNMENT RECORDS SEARCHED / DATA CURRENCY TRACKING

SAN FRANCISCO AST: Aboveground Storage Tank Site Listing

Aboveground storage tank sites

Date of Government Version: 08/05/2021
Date Data Arrived at EDR: 08/05/2021
Date Made Active in Reports: 10/29/2021
Number of Days to Update: 85

Source: San Francisco County Department of Public Health
Telephone: 415-252-3896
Last EDR Contact: 10/31/2021
Next Scheduled EDR Contact: 02/14/2022
Data Release Frequency: Varies

CA FID UST: Facility Inventory Database

The Facility Inventory Database (FID) contains a historical listing of active and inactive underground storage tank locations from the State Water Resource Control Board. Refer to local/county source for current data.

Date of Government Version: 10/31/1994
Date Data Arrived at EDR: 09/05/1995
Date Made Active in Reports: 09/29/1995
Number of Days to Update: 24

Source: California Environmental Protection Agency
Telephone: 916-341-5851
Last EDR Contact: 12/28/1998
Next Scheduled EDR Contact: N/A
Data Release Frequency: No Update Planned

CERS TANKS: California Environmental Reporting System (CERS) Tanks

List of sites in the California Environmental Protection Agency (CalEPA) Regulated Site Portal which fall under the Aboveground Petroleum Storage and Underground Storage Tank regulatory programs.

Date of Government Version: 07/15/2021
Date Data Arrived at EDR: 07/15/2021
Date Made Active in Reports: 10/06/2021
Number of Days to Update: 83

Source: California Environmental Protection Agency
Telephone: 916-323-2514
Last EDR Contact: 10/19/2021
Next Scheduled EDR Contact: 01/31/2022
Data Release Frequency: Quarterly

Local Land Records

LIENS: Environmental Liens Listing

A listing of property locations with environmental liens for California where DTSC is a lien holder.

Date of Government Version: 05/27/2021
Date Data Arrived at EDR: 05/28/2021
Date Made Active in Reports: 08/20/2021
Number of Days to Update: 84

Source: Department of Toxic Substances Control
Telephone: 916-323-3400
Last EDR Contact: 08/24/2021
Next Scheduled EDR Contact: 12/13/2021
Data Release Frequency: Varies

LIENS 2: CERCLA Lien Information

A Federal CERCLA ('Superfund') lien can exist by operation of law at any site or property at which EPA has spent Superfund monies. These monies are spent to investigate and address releases and threatened releases of contamination. CERCLIS provides information as to the identity of these sites and properties.

Date of Government Version: 07/29/2021
Date Data Arrived at EDR: 08/04/2021
Date Made Active in Reports: 08/31/2021
Number of Days to Update: 27

Source: Environmental Protection Agency
Telephone: 202-564-6023
Last EDR Contact: 11/05/2021
Next Scheduled EDR Contact: 01/10/2022
Data Release Frequency: Semi-Annually

DEED: Deed Restriction Listing

GOVERNMENT RECORDS SEARCHED / DATA CURRENCY TRACKING

Site Mitigation and Brownfields Reuse Program Facility Sites with Deed Restrictions & Hazardous Waste Management Program Facility Sites with Deed / Land Use Restriction. The DTSC Site Mitigation and Brownfields Reuse Program (SMBRP) list includes sites cleaned up under the program's oversight and generally does not include current or former hazardous waste facilities that required a hazardous waste facility permit. The list represents deed restrictions that are active. Some sites have multiple deed restrictions. The DTSC Hazardous Waste Management Program (HWMP) has developed a list of current or former hazardous waste facilities that have a recorded land use restriction at the local county recorder's office. The land use restrictions on this list were required by the DTSC HWMP as a result of the presence of hazardous substances that remain on site after the facility (or part of the facility) has been closed or cleaned up. The types of land use restriction include deed notice, deed restriction, or a land use restriction that binds current and future owners.

Date of Government Version: 05/28/2021	Source: DTSC and SWRCB
Date Data Arrived at EDR: 05/28/2021	Telephone: 916-323-3400
Date Made Active in Reports: 08/20/2021	Last EDR Contact: 08/31/2021
Number of Days to Update: 84	Next Scheduled EDR Contact: 12/13/2021
	Data Release Frequency: Semi-Annually

Records of Emergency Release Reports

HMIRS: Hazardous Materials Information Reporting System

Hazardous Materials Incident Report System. HMIRS contains hazardous material spill incidents reported to DOT.

Date of Government Version: 09/12/2021	Source: U.S. Department of Transportation
Date Data Arrived at EDR: 09/13/2021	Telephone: 202-366-4555
Date Made Active in Reports: 09/28/2021	Last EDR Contact: 09/13/2021
Number of Days to Update: 15	Next Scheduled EDR Contact: 01/03/2022
	Data Release Frequency: Quarterly

CHMIRS: California Hazardous Material Incident Report System

California Hazardous Material Incident Reporting System. CHMIRS contains information on reported hazardous material incidents (accidental releases or spills).

Date of Government Version: 06/30/2021	Source: Office of Emergency Services
Date Data Arrived at EDR: 07/15/2021	Telephone: 916-845-8400
Date Made Active in Reports: 10/06/2021	Last EDR Contact: 10/19/2021
Number of Days to Update: 83	Next Scheduled EDR Contact: 01/31/2022
	Data Release Frequency: Semi-Annually

LDS: Land Disposal Sites Listing (GEOTRACKER)

Land Disposal sites (Landfills) included in GeoTracker. GeoTracker is the Water Boards data management system for sites that impact, or have the potential to impact, water quality in California, with emphasis on groundwater.

Date of Government Version: 06/03/2021	Source: State Water Quality Control Board
Date Data Arrived at EDR: 06/03/2021	Telephone: 866-480-1028
Date Made Active in Reports: 08/24/2021	Last EDR Contact: 09/07/2021
Number of Days to Update: 82	Next Scheduled EDR Contact: 12/20/2021
	Data Release Frequency: Quarterly

MCS: Military Cleanup Sites Listing (GEOTRACKER)

Military sites (consisting of: Military UST sites; Military Privatized sites; and Military Cleanup sites [formerly known as DoD non UST]) included in GeoTracker. GeoTracker is the Water Boards data management system for sites that impact, or have the potential to impact, water quality in California, with emphasis on groundwater.

Date of Government Version: 06/03/2021	Source: State Water Resources Control Board
Date Data Arrived at EDR: 06/03/2021	Telephone: 866-480-1028
Date Made Active in Reports: 08/24/2021	Last EDR Contact: 09/07/2021
Number of Days to Update: 82	Next Scheduled EDR Contact: 12/20/2021
	Data Release Frequency: Quarterly

GOVERNMENT RECORDS SEARCHED / DATA CURRENCY TRACKING

SPILLS 90: SPILLS90 data from FirstSearch

Spills 90 includes those spill and release records available exclusively from FirstSearch databases. Typically, they may include chemical, oil and/or hazardous substance spills recorded after 1990. Duplicate records that are already included in EDR incident and release records are not included in Spills 90.

Date of Government Version: 06/06/2012	Source: FirstSearch
Date Data Arrived at EDR: 01/03/2013	Telephone: N/A
Date Made Active in Reports: 02/22/2013	Last EDR Contact: 01/03/2013
Number of Days to Update: 50	Next Scheduled EDR Contact: N/A
	Data Release Frequency: No Update Planned

Other Ascertainable Records

RCRA NonGen / NLR: RCRA - Non Generators / No Longer Regulated

RCRAInfo is EPA's comprehensive information system, providing access to data supporting the Resource Conservation and Recovery Act (RCRA) of 1976 and the Hazardous and Solid Waste Amendments (HSWA) of 1984. The database includes selective information on sites which generate, transport, store, treat and/or dispose of hazardous waste as defined by the Resource Conservation and Recovery Act (RCRA). Non-Generators do not presently generate hazardous waste.

Date of Government Version: 09/13/2021	Source: Environmental Protection Agency
Date Data Arrived at EDR: 09/15/2021	Telephone: (415) 495-8895
Date Made Active in Reports: 10/12/2021	Last EDR Contact: 09/15/2021
Number of Days to Update: 27	Next Scheduled EDR Contact: 01/03/2022
	Data Release Frequency: Quarterly

FUDS: Formerly Used Defense Sites

The listing includes locations of Formerly Used Defense Sites properties where the US Army Corps of Engineers is actively working or will take necessary cleanup actions.

Date of Government Version: 08/10/2021	Source: U.S. Army Corps of Engineers
Date Data Arrived at EDR: 08/17/2021	Telephone: 202-528-4285
Date Made Active in Reports: 10/22/2021	Last EDR Contact: 11/16/2021
Number of Days to Update: 66	Next Scheduled EDR Contact: 02/28/2022
	Data Release Frequency: Varies

DOD: Department of Defense Sites

This data set consists of federally owned or administered lands, administered by the Department of Defense, that have any area equal to or greater than 640 acres of the United States, Puerto Rico, and the U.S. Virgin Islands.

Date of Government Version: 12/31/2005	Source: USGS
Date Data Arrived at EDR: 11/10/2006	Telephone: 888-275-8747
Date Made Active in Reports: 01/11/2007	Last EDR Contact: 10/15/2021
Number of Days to Update: 62	Next Scheduled EDR Contact: 01/24/2022
	Data Release Frequency: Semi-Annually

FEDLAND: Federal and Indian Lands

Federally and Indian administrated lands of the United States. Lands included are administrated by: Army Corps of Engineers, Bureau of Reclamation, National Wild and Scenic River, National Wildlife Refuge, Public Domain Land, Wilderness, Wilderness Study Area, Wildlife Management Area, Bureau of Indian Affairs, Bureau of Land Management, Department of Justice, Forest Service, Fish and Wildlife Service, National Park Service.

Date of Government Version: 04/02/2018	Source: U.S. Geological Survey
Date Data Arrived at EDR: 04/11/2018	Telephone: 888-275-8747
Date Made Active in Reports: 11/06/2019	Last EDR Contact: 10/05/2021
Number of Days to Update: 574	Next Scheduled EDR Contact: 01/17/2022
	Data Release Frequency: N/A

SCRD DRYCLEANERS: State Coalition for Remediation of Drycleaners Listing

The State Coalition for Remediation of Drycleaners was established in 1998, with support from the U.S. EPA Office of Superfund Remediation and Technology Innovation. It is comprised of representatives of states with established drycleaner remediation programs. Currently the member states are Alabama, Connecticut, Florida, Illinois, Kansas, Minnesota, Missouri, North Carolina, Oregon, South Carolina, Tennessee, Texas, and Wisconsin.

GOVERNMENT RECORDS SEARCHED / DATA CURRENCY TRACKING

Date of Government Version: 01/01/2017
Date Data Arrived at EDR: 02/03/2017
Date Made Active in Reports: 04/07/2017
Number of Days to Update: 63

Source: Environmental Protection Agency
Telephone: 615-532-8599
Last EDR Contact: 11/08/2021
Next Scheduled EDR Contact: 02/21/2022
Data Release Frequency: Varies

US FIN ASSUR: Financial Assurance Information

All owners and operators of facilities that treat, store, or dispose of hazardous waste are required to provide proof that they will have sufficient funds to pay for the clean up, closure, and post-closure care of their facilities.

Date of Government Version: 09/13/2021
Date Data Arrived at EDR: 09/15/2021
Date Made Active in Reports: 09/28/2021
Number of Days to Update: 13

Source: Environmental Protection Agency
Telephone: 202-566-1917
Last EDR Contact: 09/15/2021
Next Scheduled EDR Contact: 01/03/2022
Data Release Frequency: Quarterly

EPA WATCH LIST: EPA WATCH LIST

EPA maintains a "Watch List" to facilitate dialogue between EPA, state and local environmental agencies on enforcement matters relating to facilities with alleged violations identified as either significant or high priority. Being on the Watch List does not mean that the facility has actually violated the law only that an investigation by EPA or a state or local environmental agency has led those organizations to allege that an unproven violation has in fact occurred. Being on the Watch List does not represent a higher level of concern regarding the alleged violations that were detected, but instead indicates cases requiring additional dialogue between EPA, state and local agencies - primarily because of the length of time the alleged violation has gone unaddressed or unresolved.

Date of Government Version: 08/30/2013
Date Data Arrived at EDR: 03/21/2014
Date Made Active in Reports: 06/17/2014
Number of Days to Update: 88

Source: Environmental Protection Agency
Telephone: 617-520-3000
Last EDR Contact: 11/01/2021
Next Scheduled EDR Contact: 02/14/2022
Data Release Frequency: Quarterly

2020 COR ACTION: 2020 Corrective Action Program List

The EPA has set ambitious goals for the RCRA Corrective Action program by creating the 2020 Corrective Action Universe. This RCRA cleanup baseline includes facilities expected to need corrective action. The 2020 universe contains a wide variety of sites. Some properties are heavily contaminated while others were contaminated but have since been cleaned up. Still others have not been fully investigated yet, and may require little or no remediation. Inclusion in the 2020 Universe does not necessarily imply failure on the part of a facility to meet its RCRA obligations.

Date of Government Version: 09/30/2017
Date Data Arrived at EDR: 05/08/2018
Date Made Active in Reports: 07/20/2018
Number of Days to Update: 73

Source: Environmental Protection Agency
Telephone: 703-308-4044
Last EDR Contact: 11/05/2021
Next Scheduled EDR Contact: 02/14/2022
Data Release Frequency: Varies

TSCA: Toxic Substances Control Act

Toxic Substances Control Act. TSCA identifies manufacturers and importers of chemical substances included on the TSCA Chemical Substance Inventory list. It includes data on the production volume of these substances by plant site.

Date of Government Version: 12/31/2016
Date Data Arrived at EDR: 06/17/2020
Date Made Active in Reports: 09/10/2020
Number of Days to Update: 85

Source: EPA
Telephone: 202-260-5521
Last EDR Contact: 09/17/2021
Next Scheduled EDR Contact: 12/27/2021
Data Release Frequency: Every 4 Years

TRIS: Toxic Chemical Release Inventory System

Toxic Release Inventory System. TRIS identifies facilities which release toxic chemicals to the air, water and land in reportable quantities under SARA Title III Section 313.

GOVERNMENT RECORDS SEARCHED / DATA CURRENCY TRACKING

Date of Government Version: 12/31/2018
Date Data Arrived at EDR: 08/14/2020
Date Made Active in Reports: 11/04/2020
Number of Days to Update: 82

Source: EPA
Telephone: 202-566-0250
Last EDR Contact: 11/16/2021
Next Scheduled EDR Contact: 02/28/2022
Data Release Frequency: Annually

SSTS: Section 7 Tracking Systems

Section 7 of the Federal Insecticide, Fungicide and Rodenticide Act, as amended (92 Stat. 829) requires all registered pesticide-producing establishments to submit a report to the Environmental Protection Agency by March 1st each year. Each establishment must report the types and amounts of pesticides, active ingredients and devices being produced, and those having been produced and sold or distributed in the past year.

Date of Government Version: 07/19/2021
Date Data Arrived at EDR: 07/19/2021
Date Made Active in Reports: 10/12/2021
Number of Days to Update: 85

Source: EPA
Telephone: 202-564-4203
Last EDR Contact: 10/20/2021
Next Scheduled EDR Contact: 01/31/2022
Data Release Frequency: Annually

ROD: Records Of Decision

Record of Decision. ROD documents mandate a permanent remedy at an NPL (Superfund) site containing technical and health information to aid in the cleanup.

Date of Government Version: 07/29/2021
Date Data Arrived at EDR: 08/04/2021
Date Made Active in Reports: 08/31/2021
Number of Days to Update: 27

Source: EPA
Telephone: 703-416-0223
Last EDR Contact: 11/05/2021
Next Scheduled EDR Contact: 12/13/2021
Data Release Frequency: Annually

RMP: Risk Management Plans

When Congress passed the Clean Air Act Amendments of 1990, it required EPA to publish regulations and guidance for chemical accident prevention at facilities using extremely hazardous substances. The Risk Management Program Rule (RMP Rule) was written to implement Section 112(r) of these amendments. The rule, which built upon existing industry codes and standards, requires companies of all sizes that use certain flammable and toxic substances to develop a Risk Management Program, which includes a(n): Hazard assessment that details the potential effects of an accidental release, an accident history of the last five years, and an evaluation of worst-case and alternative accidental releases; Prevention program that includes safety precautions and maintenance, monitoring, and employee training measures; and Emergency response program that spells out emergency health care, employee training measures and procedures for informing the public and response agencies (e.g the fire department) should an accident occur.

Date of Government Version: 10/20/2021
Date Data Arrived at EDR: 11/05/2021
Date Made Active in Reports: 11/12/2021
Number of Days to Update: 7

Source: Environmental Protection Agency
Telephone: 202-564-8600
Last EDR Contact: 10/18/2021
Next Scheduled EDR Contact: 01/31/2022
Data Release Frequency: Varies

RAATS: RCRA Administrative Action Tracking System

RCRA Administration Action Tracking System. RAATS contains records based on enforcement actions issued under RCRA pertaining to major violators and includes administrative and civil actions brought by the EPA. For administration actions after September 30, 1995, data entry in the RAATS database was discontinued. EPA will retain a copy of the database for historical records. It was necessary to terminate RAATS because a decrease in agency resources made it impossible to continue to update the information contained in the database.

Date of Government Version: 04/17/1995
Date Data Arrived at EDR: 07/03/1995
Date Made Active in Reports: 08/07/1995
Number of Days to Update: 35

Source: EPA
Telephone: 202-564-4104
Last EDR Contact: 06/02/2008
Next Scheduled EDR Contact: 09/01/2008
Data Release Frequency: No Update Planned

GOVERNMENT RECORDS SEARCHED / DATA CURRENCY TRACKING

PRP: Potentially Responsible Parties

A listing of verified Potentially Responsible Parties

Date of Government Version: 12/30/2020	Source: EPA
Date Data Arrived at EDR: 01/14/2021	Telephone: 202-564-6023
Date Made Active in Reports: 03/05/2021	Last EDR Contact: 11/05/2021
Number of Days to Update: 50	Next Scheduled EDR Contact: 02/14/2022
	Data Release Frequency: Quarterly

PADS: PCB Activity Database System

PCB Activity Database. PADS Identifies generators, transporters, commercial storers and/or brokers and disposers of PCB's who are required to notify the EPA of such activities.

Date of Government Version: 11/19/2020	Source: EPA
Date Data Arrived at EDR: 01/08/2021	Telephone: 202-566-0500
Date Made Active in Reports: 03/22/2021	Last EDR Contact: 10/08/2021
Number of Days to Update: 73	Next Scheduled EDR Contact: 01/17/2022
	Data Release Frequency: Annually

ICIS: Integrated Compliance Information System

The Integrated Compliance Information System (ICIS) supports the information needs of the national enforcement and compliance program as well as the unique needs of the National Pollutant Discharge Elimination System (NPDES) program.

Date of Government Version: 11/18/2016	Source: Environmental Protection Agency
Date Data Arrived at EDR: 11/23/2016	Telephone: 202-564-2501
Date Made Active in Reports: 02/10/2017	Last EDR Contact: 09/30/2021
Number of Days to Update: 79	Next Scheduled EDR Contact: 01/17/2022
	Data Release Frequency: Quarterly

FTTS: FIFRA/ TSCA Tracking System - FIFRA (Federal Insecticide, Fungicide, & Rodenticide Act)/TSCA (Toxic Substances Control Act)

FTTS tracks administrative cases and pesticide enforcement actions and compliance activities related to FIFRA, TSCA and EPCRA (Emergency Planning and Community Right-to-Know Act). To maintain currency, EDR contacts the Agency on a quarterly basis.

Date of Government Version: 04/09/2009	Source: EPA/Office of Prevention, Pesticides and Toxic Substances
Date Data Arrived at EDR: 04/16/2009	Telephone: 202-566-1667
Date Made Active in Reports: 05/11/2009	Last EDR Contact: 08/18/2017
Number of Days to Update: 25	Next Scheduled EDR Contact: 12/04/2017
	Data Release Frequency: No Update Planned

FTTS INSP: FIFRA/ TSCA Tracking System - FIFRA (Federal Insecticide, Fungicide, & Rodenticide Act)/TSCA (Toxic Substances Control Act)

A listing of FIFRA/TSCA Tracking System (FTTS) inspections and enforcements.

Date of Government Version: 04/09/2009	Source: EPA
Date Data Arrived at EDR: 04/16/2009	Telephone: 202-566-1667
Date Made Active in Reports: 05/11/2009	Last EDR Contact: 08/18/2017
Number of Days to Update: 25	Next Scheduled EDR Contact: 12/04/2017
	Data Release Frequency: No Update Planned

MLTS: Material Licensing Tracking System

MLTS is maintained by the Nuclear Regulatory Commission and contains a list of approximately 8,100 sites which possess or use radioactive materials and which are subject to NRC licensing requirements. To maintain currency, EDR contacts the Agency on a quarterly basis.

Date of Government Version: 03/08/2021	Source: Nuclear Regulatory Commission
Date Data Arrived at EDR: 03/11/2021	Telephone: 301-415-7169
Date Made Active in Reports: 05/11/2021	Last EDR Contact: 10/18/2021
Number of Days to Update: 61	Next Scheduled EDR Contact: 01/31/2022
	Data Release Frequency: Quarterly

GOVERNMENT RECORDS SEARCHED / DATA CURRENCY TRACKING

COAL ASH DOE: Steam-Electric Plant Operation Data

A listing of power plants that store ash in surface ponds.

Date of Government Version: 12/31/2019	Source: Department of Energy
Date Data Arrived at EDR: 12/01/2020	Telephone: 202-586-8719
Date Made Active in Reports: 02/09/2021	Last EDR Contact: 09/03/2021
Number of Days to Update: 70	Next Scheduled EDR Contact: 12/13/2021
	Data Release Frequency: Varies

COAL ASH EPA: Coal Combustion Residues Surface Impoundments List

A listing of coal combustion residues surface impoundments with high hazard potential ratings.

Date of Government Version: 01/12/2017	Source: Environmental Protection Agency
Date Data Arrived at EDR: 03/05/2019	Telephone: N/A
Date Made Active in Reports: 11/11/2019	Last EDR Contact: 08/31/2021
Number of Days to Update: 251	Next Scheduled EDR Contact: 12/13/2021
	Data Release Frequency: Varies

PCB TRANSFORMER: PCB Transformer Registration Database

The database of PCB transformer registrations that includes all PCB registration submittals.

Date of Government Version: 09/13/2019	Source: Environmental Protection Agency
Date Data Arrived at EDR: 11/06/2019	Telephone: 202-566-0517
Date Made Active in Reports: 02/10/2020	Last EDR Contact: 11/05/2021
Number of Days to Update: 96	Next Scheduled EDR Contact: 02/14/2022
	Data Release Frequency: Varies

RADINFO: Radiation Information Database

The Radiation Information Database (RADINFO) contains information about facilities that are regulated by U.S. Environmental Protection Agency (EPA) regulations for radiation and radioactivity.

Date of Government Version: 07/01/2019	Source: Environmental Protection Agency
Date Data Arrived at EDR: 07/01/2019	Telephone: 202-343-9775
Date Made Active in Reports: 09/23/2019	Last EDR Contact: 09/27/2021
Number of Days to Update: 84	Next Scheduled EDR Contact: 01/10/2022
	Data Release Frequency: Quarterly

HIST FTTS: FIFRA/TSCA Tracking System Administrative Case Listing

A complete administrative case listing from the FIFRA/TSCA Tracking System (FTTS) for all ten EPA regions. The information was obtained from the National Compliance Database (NCDB). NCDB supports the implementation of FIFRA (Federal Insecticide, Fungicide, and Rodenticide Act) and TSCA (Toxic Substances Control Act). Some EPA regions are now closing out records. Because of that, and the fact that some EPA regions are not providing EPA Headquarters with updated records, it was decided to create a HIST FTTS database. It included records that may not be included in the newer FTTS database updates. This database is no longer updated.

Date of Government Version: 10/19/2006	Source: Environmental Protection Agency
Date Data Arrived at EDR: 03/01/2007	Telephone: 202-564-2501
Date Made Active in Reports: 04/10/2007	Last EDR Contact: 12/17/2007
Number of Days to Update: 40	Next Scheduled EDR Contact: 03/17/2008
	Data Release Frequency: No Update Planned

HIST FTTS INSP: FIFRA/TSCA Tracking System Inspection & Enforcement Case Listing

A complete inspection and enforcement case listing from the FIFRA/TSCA Tracking System (FTTS) for all ten EPA regions. The information was obtained from the National Compliance Database (NCDB). NCDB supports the implementation of FIFRA (Federal Insecticide, Fungicide, and Rodenticide Act) and TSCA (Toxic Substances Control Act). Some EPA regions are now closing out records. Because of that, and the fact that some EPA regions are not providing EPA Headquarters with updated records, it was decided to create a HIST FTTS database. It included records that may not be included in the newer FTTS database updates. This database is no longer updated.

GOVERNMENT RECORDS SEARCHED / DATA CURRENCY TRACKING

Date of Government Version: 10/19/2006
Date Data Arrived at EDR: 03/01/2007
Date Made Active in Reports: 04/10/2007
Number of Days to Update: 40

Source: Environmental Protection Agency
Telephone: 202-564-2501
Last EDR Contact: 12/17/2008
Next Scheduled EDR Contact: 03/17/2008
Data Release Frequency: No Update Planned

DOT OPS: Incident and Accident Data

Department of Transportation, Office of Pipeline Safety Incident and Accident data.

Date of Government Version: 01/02/2020
Date Data Arrived at EDR: 01/28/2020
Date Made Active in Reports: 04/17/2020
Number of Days to Update: 80

Source: Department of Transportation, Office of Pipeline Safety
Telephone: 202-366-4595
Last EDR Contact: 10/26/2021
Next Scheduled EDR Contact: 02/07/2022
Data Release Frequency: Quarterly

CONSENT: Superfund (CERCLA) Consent Decrees

Major legal settlements that establish responsibility and standards for cleanup at NPL (Superfund) sites. Released periodically by United States District Courts after settlement by parties to litigation matters.

Date of Government Version: 06/30/2021
Date Data Arrived at EDR: 07/14/2021
Date Made Active in Reports: 07/16/2021
Number of Days to Update: 2

Source: Department of Justice, Consent Decree Library
Telephone: Varies
Last EDR Contact: 09/30/2021
Next Scheduled EDR Contact: 01/17/2022
Data Release Frequency: Varies

BRS: Biennial Reporting System

The Biennial Reporting System is a national system administered by the EPA that collects data on the generation and management of hazardous waste. BRS captures detailed data from two groups: Large Quantity Generators (LQG) and Treatment, Storage, and Disposal Facilities.

Date of Government Version: 12/31/2017
Date Data Arrived at EDR: 06/22/2020
Date Made Active in Reports: 11/20/2020
Number of Days to Update: 151

Source: EPA/NTIS
Telephone: 800-424-9346
Last EDR Contact: 09/15/2021
Next Scheduled EDR Contact: 01/03/2022
Data Release Frequency: Biennially

INDIAN RESERV: Indian Reservations

This map layer portrays Indian administered lands of the United States that have any area equal to or greater than 640 acres.

Date of Government Version: 12/31/2014
Date Data Arrived at EDR: 07/14/2015
Date Made Active in Reports: 01/10/2017
Number of Days to Update: 546

Source: USGS
Telephone: 202-208-3710
Last EDR Contact: 10/05/2021
Next Scheduled EDR Contact: 01/17/2022
Data Release Frequency: Semi-Annually

FUSRAP: Formerly Utilized Sites Remedial Action Program

DOE established the Formerly Utilized Sites Remedial Action Program (FUSRAP) in 1974 to remediate sites where radioactive contamination remained from Manhattan Project and early U.S. Atomic Energy Commission (AEC) operations.

Date of Government Version: 07/26/2021
Date Data Arrived at EDR: 07/27/2021
Date Made Active in Reports: 10/22/2021
Number of Days to Update: 87

Source: Department of Energy
Telephone: 202-586-3559
Last EDR Contact: 11/01/2021
Next Scheduled EDR Contact: 02/14/2022
Data Release Frequency: Varies

UMTRA: Uranium Mill Tailings Sites

Uranium ore was mined by private companies for federal government use in national defense programs. When the mills shut down, large piles of the sand-like material (mill tailings) remain after uranium has been extracted from the ore. Levels of human exposure to radioactive materials from the piles are low; however, in some cases tailings were used as construction materials before the potential health hazards of the tailings were recognized.

GOVERNMENT RECORDS SEARCHED / DATA CURRENCY TRACKING

Date of Government Version: 08/30/2019
Date Data Arrived at EDR: 11/15/2019
Date Made Active in Reports: 01/28/2020
Number of Days to Update: 74

Source: Department of Energy
Telephone: 505-845-0011
Last EDR Contact: 11/12/2021
Next Scheduled EDR Contact: 02/28/2022
Data Release Frequency: Varies

LEAD SMELTER 1: Lead Smelter Sites

A listing of former lead smelter site locations.

Date of Government Version: 07/29/2021
Date Data Arrived at EDR: 08/04/2021
Date Made Active in Reports: 08/31/2021
Number of Days to Update: 27

Source: Environmental Protection Agency
Telephone: 703-603-8787
Last EDR Contact: 11/05/2021
Next Scheduled EDR Contact: 01/10/2022
Data Release Frequency: Varies

LEAD SMELTER 2: Lead Smelter Sites

A list of several hundred sites in the U.S. where secondary lead smelting was done from 1931 and 1964. These sites may pose a threat to public health through ingestion or inhalation of contaminated soil or dust

Date of Government Version: 04/05/2001
Date Data Arrived at EDR: 10/27/2010
Date Made Active in Reports: 12/02/2010
Number of Days to Update: 36

Source: American Journal of Public Health
Telephone: 703-305-6451
Last EDR Contact: 12/02/2009
Next Scheduled EDR Contact: N/A
Data Release Frequency: No Update Planned

US AIRS (AFS): Aerometric Information Retrieval System Facility Subsystem (AFS)

The database is a sub-system of Aerometric Information Retrieval System (AIRS). AFS contains compliance data on air pollution point sources regulated by the U.S. EPA and/or state and local air regulatory agencies. This information comes from source reports by various stationary sources of air pollution, such as electric power plants, steel mills, factories, and universities, and provides information about the air pollutants they produce. Action, air program, air program pollutant, and general level plant data. It is used to track emissions and compliance data from industrial plants.

Date of Government Version: 10/12/2016
Date Data Arrived at EDR: 10/26/2016
Date Made Active in Reports: 02/03/2017
Number of Days to Update: 100

Source: EPA
Telephone: 202-564-2496
Last EDR Contact: 09/26/2017
Next Scheduled EDR Contact: 01/08/2018
Data Release Frequency: Annually

US AIRS MINOR: Air Facility System Data

A listing of minor source facilities.

Date of Government Version: 10/12/2016
Date Data Arrived at EDR: 10/26/2016
Date Made Active in Reports: 02/03/2017
Number of Days to Update: 100

Source: EPA
Telephone: 202-564-2496
Last EDR Contact: 09/26/2017
Next Scheduled EDR Contact: 01/08/2018
Data Release Frequency: Annually

US MINES: Mines Master Index File

Contains all mine identification numbers issued for mines active or opened since 1971. The data also includes violation information.

Date of Government Version: 05/03/2021
Date Data Arrived at EDR: 05/25/2021
Date Made Active in Reports: 08/11/2021
Number of Days to Update: 78

Source: Department of Labor, Mine Safety and Health Administration
Telephone: 303-231-5959
Last EDR Contact: 08/24/2021
Next Scheduled EDR Contact: 12/06/2021
Data Release Frequency: Semi-Annually

MINES VIOLATIONS: MSHA Violation Assessment Data

Mines violation and assessment information. Department of Labor, Mine Safety & Health Administration.

GOVERNMENT RECORDS SEARCHED / DATA CURRENCY TRACKING

Date of Government Version: 06/30/2021
Date Data Arrived at EDR: 07/01/2021
Date Made Active in Reports: 09/28/2021
Number of Days to Update: 89

Source: DOL, Mine Safety & Health Admi
Telephone: 202-693-9424
Last EDR Contact: 09/09/2021
Next Scheduled EDR Contact: 12/13/2021
Data Release Frequency: Quarterly

US MINES 2: Ferrous and Nonferrous Metal Mines Database Listing

This map layer includes ferrous (ferrous metal mines are facilities that extract ferrous metals, such as iron ore or molybdenum) and nonferrous (Nonferrous metal mines are facilities that extract nonferrous metals, such as gold, silver, copper, zinc, and lead) metal mines in the United States.

Date of Government Version: 05/06/2020
Date Data Arrived at EDR: 05/27/2020
Date Made Active in Reports: 08/13/2020
Number of Days to Update: 78

Source: USGS
Telephone: 703-648-7709
Last EDR Contact: 08/26/2021
Next Scheduled EDR Contact: 12/06/2021
Data Release Frequency: Varies

US MINES 3: Active Mines & Mineral Plants Database Listing

Active Mines and Mineral Processing Plant operations for commodities monitored by the Minerals Information Team of the USGS.

Date of Government Version: 04/14/2011
Date Data Arrived at EDR: 06/08/2011
Date Made Active in Reports: 09/13/2011
Number of Days to Update: 97

Source: USGS
Telephone: 703-648-7709
Last EDR Contact: 08/26/2021
Next Scheduled EDR Contact: 12/06/2021
Data Release Frequency: Varies

ABANDONED MINES: Abandoned Mines

An inventory of land and water impacted by past mining (primarily coal mining) is maintained by OSMRE to provide information needed to implement the Surface Mining Control and Reclamation Act of 1977 (SMCRA). The inventory contains information on the location, type, and extent of AML impacts, as well as, information on the cost associated with the reclamation of those problems. The inventory is based upon field surveys by State, Tribal, and OSMRE program officials. It is dynamic to the extent that it is modified as new problems are identified and existing problems are reclaimed.

Date of Government Version: 06/15/2021
Date Data Arrived at EDR: 06/16/2021
Date Made Active in Reports: 08/17/2021
Number of Days to Update: 62

Source: Department of Interior
Telephone: 202-208-2609
Last EDR Contact: 09/14/2021
Next Scheduled EDR Contact: 12/20/2021
Data Release Frequency: Quarterly

FINDS: Facility Index System/Facility Registry System

Facility Index System. FINDS contains both facility information and 'pointers' to other sources that contain more detail. EDR includes the following FINDS databases in this report: PCS (Permit Compliance System), AIRS (Aerometric Information Retrieval System), DOCKET (Enforcement Docket used to manage and track information on civil judicial enforcement cases for all environmental statutes), FURS (Federal Underground Injection Control), C-DOCKET (Criminal Docket System used to track criminal enforcement actions for all environmental statutes), FFIS (Federal Facilities Information System), STATE (State Environmental Laws and Statutes), and PADS (PCB Activity Data System).

Date of Government Version: 05/05/2021
Date Data Arrived at EDR: 05/18/2021
Date Made Active in Reports: 08/17/2021
Number of Days to Update: 91

Source: EPA
Telephone: (415) 947-8000
Last EDR Contact: 08/31/2021
Next Scheduled EDR Contact: 12/13/2021
Data Release Frequency: Quarterly

ECHO: Enforcement & Compliance History Information

ECHO provides integrated compliance and enforcement information for about 800,000 regulated facilities nationwide.

Date of Government Version: 06/26/2021
Date Data Arrived at EDR: 07/01/2021
Date Made Active in Reports: 09/28/2021
Number of Days to Update: 89

Source: Environmental Protection Agency
Telephone: 202-564-2280
Last EDR Contact: 10/05/2021
Next Scheduled EDR Contact: 01/17/2022
Data Release Frequency: Quarterly

GOVERNMENT RECORDS SEARCHED / DATA CURRENCY TRACKING

DOCKET HWC: Hazardous Waste Compliance Docket Listing

A complete list of the Federal Agency Hazardous Waste Compliance Docket Facilities.

Date of Government Version: 05/06/2021	Source: Environmental Protection Agency
Date Data Arrived at EDR: 05/21/2021	Telephone: 202-564-0527
Date Made Active in Reports: 08/11/2021	Last EDR Contact: 08/26/2021
Number of Days to Update: 82	Next Scheduled EDR Contact: 12/06/2021
	Data Release Frequency: Varies

UXO: Unexploded Ordnance Sites

A listing of unexploded ordnance site locations

Date of Government Version: 12/31/2018	Source: Department of Defense
Date Data Arrived at EDR: 07/02/2020	Telephone: 703-704-1564
Date Made Active in Reports: 09/17/2020	Last EDR Contact: 10/07/2021
Number of Days to Update: 77	Next Scheduled EDR Contact: 01/24/2022
	Data Release Frequency: Varies

FUELS PROGRAM: EPA Fuels Program Registered Listing

This listing includes facilities that are registered under the Part 80 (Code of Federal Regulations) EPA Fuels Programs. All companies now are required to submit new and updated registrations.

Date of Government Version: 08/13/2021	Source: EPA
Date Data Arrived at EDR: 08/13/2021	Telephone: 800-385-6164
Date Made Active in Reports: 10/22/2021	Last EDR Contact: 11/15/2021
Number of Days to Update: 70	Next Scheduled EDR Contact: 02/28/2022
	Data Release Frequency: Quarterly

CA BOND EXP. PLAN: Bond Expenditure Plan

Department of Health Services developed a site-specific expenditure plan as the basis for an appropriation of Hazardous Substance Cleanup Bond Act funds. It is not updated.

Date of Government Version: 01/01/1989	Source: Department of Health Services
Date Data Arrived at EDR: 07/27/1994	Telephone: 916-255-2118
Date Made Active in Reports: 08/02/1994	Last EDR Contact: 05/31/1994
Number of Days to Update: 6	Next Scheduled EDR Contact: N/A
	Data Release Frequency: No Update Planned

CORTESE: "Cortese" Hazardous Waste & Substances Sites List

The sites for the list are designated by the State Water Resource Control Board (LUST), the Integrated Waste Board (SWF/LS), and the Department of Toxic Substances Control (Cal-Sites).

Date of Government Version: 06/17/2021	Source: CAL EPA/Office of Emergency Information
Date Data Arrived at EDR: 06/17/2021	Telephone: 916-323-3400
Date Made Active in Reports: 09/14/2021	Last EDR Contact: 09/21/2021
Number of Days to Update: 89	Next Scheduled EDR Contact: 01/03/2022
	Data Release Frequency: Quarterly

CUPA LIVERMORE-PLEASANTON: CUPA Facility Listing

list of facilities associated with the various CUPA programs in Livermore-Pleasanton

Date of Government Version: 05/01/2019	Source: Livermore-Pleasanton Fire Department
Date Data Arrived at EDR: 05/14/2019	Telephone: 925-454-2361
Date Made Active in Reports: 07/17/2019	Last EDR Contact: 11/16/2021
Number of Days to Update: 64	Next Scheduled EDR Contact: 02/21/2022
	Data Release Frequency: Varies

DRYCLEAN SOUTH COAST: South Coast Air Quality Management District Drycleaner Listing

A listing of dry cleaners in the South Coast Air Quality Management District

GOVERNMENT RECORDS SEARCHED / DATA CURRENCY TRACKING

Date of Government Version: 08/18/2021
Date Data Arrived at EDR: 08/23/2021
Date Made Active in Reports: 11/12/2021
Number of Days to Update: 81

Source: South Coast Air Quality Management District
Telephone: 909-396-3211
Last EDR Contact: 11/16/2021
Next Scheduled EDR Contact: 03/07/2022
Data Release Frequency: Varies

DRYCLEAN AVAQMD: Antelope Valley Air Quality Management District Drycleaner Listing
A listing of dry cleaners in the Antelope Valley Air Quality Management District.

Date of Government Version: 08/24/2021
Date Data Arrived at EDR: 08/25/2021
Date Made Active in Reports: 11/17/2021
Number of Days to Update: 84

Source: Antelope Valley Air Quality Management District
Telephone: 661-723-8070
Last EDR Contact: 08/24/2021
Next Scheduled EDR Contact: 12/13/2021
Data Release Frequency: Varies

DRYCLEANERS: Cleaner Facilities

A list of drycleaner related facilities that have EPA ID numbers. These are facilities with certain SIC codes: power laundries, family and commercial; garment pressing and cleaner's agents; linen supply; coin-operated laundries and cleaning; drycleaning plants, except rugs; carpet and upholster cleaning; industrial launderers; laundry and garment services.

Date of Government Version: 05/25/2021
Date Data Arrived at EDR: 05/28/2021
Date Made Active in Reports: 08/20/2021
Number of Days to Update: 84

Source: Department of Toxic Substance Control
Telephone: 916-327-4498
Last EDR Contact: 08/24/2021
Next Scheduled EDR Contact: 12/13/2021
Data Release Frequency: Annually

EMI: Emissions Inventory Data

Toxics and criteria pollutant emissions data collected by the ARB and local air pollution agencies.

Date of Government Version: 12/31/2019
Date Data Arrived at EDR: 06/10/2021
Date Made Active in Reports: 08/27/2021
Number of Days to Update: 78

Source: California Air Resources Board
Telephone: 916-322-2990
Last EDR Contact: 09/17/2021
Next Scheduled EDR Contact: 12/27/2021
Data Release Frequency: Varies

ENF: Enforcement Action Listing

A listing of Water Board Enforcement Actions. Formal is everything except Oral/Verbal Communication, Notice of Violation, Expedited Payment Letter, and Staff Enforcement Letter.

Date of Government Version: 04/16/2021
Date Data Arrived at EDR: 04/20/2021
Date Made Active in Reports: 07/07/2021
Number of Days to Update: 78

Source: State Water Resources Control Board
Telephone: 916-445-9379
Last EDR Contact: 11/04/2021
Next Scheduled EDR Contact: 01/31/2022
Data Release Frequency: Varies

Financial Assurance 1: Financial Assurance Information Listing

Financial Assurance information

Date of Government Version: 04/14/2021
Date Data Arrived at EDR: 04/15/2021
Date Made Active in Reports: 07/06/2021
Number of Days to Update: 82

Source: Department of Toxic Substances Control
Telephone: 916-255-3628
Last EDR Contact: 10/05/2021
Next Scheduled EDR Contact: 01/31/2022
Data Release Frequency: Varies

Financial Assurance 2: Financial Assurance Information Listing

A listing of financial assurance information for solid waste facilities. Financial assurance is intended to ensure that resources are available to pay for the cost of closure, post-closure care, and corrective measures if the owner or operator of a regulated facility is unable or unwilling to pay.

GOVERNMENT RECORDS SEARCHED / DATA CURRENCY TRACKING

Date of Government Version: 08/13/2021
Date Data Arrived at EDR: 08/13/2021
Date Made Active in Reports: 11/05/2021
Number of Days to Update: 84

Source: California Integrated Waste Management Board
Telephone: 916-341-6066
Last EDR Contact: 11/16/2021
Next Scheduled EDR Contact: 02/21/2022
Data Release Frequency: Varies

HAZNET: Facility and Manifest Data

Facility and Manifest Data. The data is extracted from the copies of hazardous waste manifests received each year by the DTSC. The annual volume of manifests is typically 700,000 - 1,000,000 annually, representing approximately 350,000 - 500,000 shipments. Data are from the manifests submitted without correction, and therefore many contain some invalid values for data elements such as generator ID, TSD ID, waste category, and disposal method. This database begins with calendar year 1993.

Date of Government Version: 12/31/2019
Date Data Arrived at EDR: 04/15/2020
Date Made Active in Reports: 07/02/2020
Number of Days to Update: 78

Source: California Environmental Protection Agency
Telephone: 916-255-1136
Last EDR Contact: 10/08/2021
Next Scheduled EDR Contact: 01/17/2022
Data Release Frequency: Annually

ICE: ICE

Contains data pertaining to the Permitted Facilities with Inspections / Enforcements sites tracked in Envirostor.

Date of Government Version: 08/13/2021
Date Data Arrived at EDR: 08/13/2021
Date Made Active in Reports: 11/08/2021
Number of Days to Update: 87

Source: Department of Toxic Substances Control
Telephone: 877-786-9427
Last EDR Contact: 11/15/2021
Next Scheduled EDR Contact: 02/28/2022
Data Release Frequency: Quarterly

HIST CORTESE: Hazardous Waste & Substance Site List

The sites for the list are designated by the State Water Resource Control Board [LUST], the Integrated Waste Board [SWF/LS], and the Department of Toxic Substances Control [CALSITES]. This listing is no longer updated by the state agency.

Date of Government Version: 04/01/2001
Date Data Arrived at EDR: 01/22/2009
Date Made Active in Reports: 04/08/2009
Number of Days to Update: 76

Source: Department of Toxic Substances Control
Telephone: 916-323-3400
Last EDR Contact: 01/22/2009
Next Scheduled EDR Contact: N/A
Data Release Frequency: No Update Planned

HWP: EnviroStor Permitted Facilities Listing

Detailed information on permitted hazardous waste facilities and corrective action ("cleanups") tracked in EnviroStor.

Date of Government Version: 08/13/2021
Date Data Arrived at EDR: 08/13/2021
Date Made Active in Reports: 11/08/2021
Number of Days to Update: 87

Source: Department of Toxic Substances Control
Telephone: 916-323-3400
Last EDR Contact: 11/15/2021
Next Scheduled EDR Contact: 02/28/2022
Data Release Frequency: Quarterly

HWT: Registered Hazardous Waste Transporter Database

A listing of hazardous waste transporters. In California, unless specifically exempted, it is unlawful for any person to transport hazardous wastes unless the person holds a valid registration issued by DTSC. A hazardous waste transporter registration is valid for one year and is assigned a unique registration number.

Date of Government Version: 07/01/2021
Date Data Arrived at EDR: 07/01/2021
Date Made Active in Reports: 09/24/2021
Number of Days to Update: 85

Source: Department of Toxic Substances Control
Telephone: 916-440-7145
Last EDR Contact: 10/05/2021
Next Scheduled EDR Contact: 01/17/2022
Data Release Frequency: Quarterly

GOVERNMENT RECORDS SEARCHED / DATA CURRENCY TRACKING

MINES: Mines Site Location Listing

A listing of mine site locations from the Office of Mine Reclamation.

Date of Government Version: 06/03/2021	Source: Department of Conservation
Date Data Arrived at EDR: 06/03/2021	Telephone: 916-322-1080
Date Made Active in Reports: 08/24/2021	Last EDR Contact: 09/07/2021
Number of Days to Update: 82	Next Scheduled EDR Contact: 12/20/2021
	Data Release Frequency: Quarterly

MWMP: Medical Waste Management Program Listing

The Medical Waste Management Program (MWMP) ensures the proper handling and disposal of medical waste by permitting and inspecting medical waste Offsite Treatment Facilities (PDF) and Transfer Stations (PDF) throughout the state. MWMP also oversees all Medical Waste Transporters.

Date of Government Version: 05/06/2021	Source: Department of Public Health
Date Data Arrived at EDR: 05/28/2021	Telephone: 916-558-1784
Date Made Active in Reports: 08/20/2021	Last EDR Contact: 08/31/2021
Number of Days to Update: 84	Next Scheduled EDR Contact: 12/13/2021
	Data Release Frequency: Varies

NPDES: NPDES Permits Listing

A listing of NPDES permits, including stormwater.

Date of Government Version: 05/10/2021	Source: State Water Resources Control Board
Date Data Arrived at EDR: 05/11/2021	Telephone: 916-445-9379
Date Made Active in Reports: 07/27/2021	Last EDR Contact: 11/09/2021
Number of Days to Update: 77	Next Scheduled EDR Contact: 02/21/2022
	Data Release Frequency: Quarterly

PEST LIC: Pesticide Regulation Licenses Listing

A listing of licenses and certificates issued by the Department of Pesticide Regulation. The DPR issues licenses and/or certificates to: Persons and businesses that apply or sell pesticides; Pest control dealers and brokers; Persons who advise on agricultural pesticide applications.

Date of Government Version: 05/28/2021	Source: Department of Pesticide Regulation
Date Data Arrived at EDR: 05/28/2021	Telephone: 916-445-4038
Date Made Active in Reports: 08/20/2021	Last EDR Contact: 08/31/2021
Number of Days to Update: 84	Next Scheduled EDR Contact: 12/13/2021
	Data Release Frequency: Quarterly

PROC: Certified Processors Database

A listing of certified processors.

Date of Government Version: 06/04/2021	Source: Department of Conservation
Date Data Arrived at EDR: 06/04/2021	Telephone: 916-323-3836
Date Made Active in Reports: 08/27/2021	Last EDR Contact: 09/08/2021
Number of Days to Update: 84	Next Scheduled EDR Contact: 12/20/2021
	Data Release Frequency: Quarterly

NOTIFY 65: Proposition 65 Records

Listings of all Proposition 65 incidents reported to counties by the State Water Resources Control Board and the Regional Water Quality Control Board. This database is no longer updated by the reporting agency.

Date of Government Version: 03/12/2021	Source: State Water Resources Control Board
Date Data Arrived at EDR: 03/16/2021	Telephone: 916-445-3846
Date Made Active in Reports: 06/01/2021	Last EDR Contact: 08/26/2021
Number of Days to Update: 77	Next Scheduled EDR Contact: 12/27/2021
	Data Release Frequency: No Update Planned

GOVERNMENT RECORDS SEARCHED / DATA CURRENCY TRACKING

UIC: UIC Listing

A listing of wells identified as underground injection wells, in the California Oil and Gas Wells database.

Date of Government Version: 06/03/2021	Source: Department of Conservation
Date Data Arrived at EDR: 06/03/2021	Telephone: 916-445-2408
Date Made Active in Reports: 08/25/2021	Last EDR Contact: 09/07/2021
Number of Days to Update: 83	Next Scheduled EDR Contact: 12/20/2021
	Data Release Frequency: Varies

UIC GEO: Underground Injection Control Sites (GEOTRACKER)

Underground control injection sites

Date of Government Version: 06/03/2021	Source: State Water Resource Control Board
Date Data Arrived at EDR: 06/03/2021	Telephone: 866-480-1028
Date Made Active in Reports: 08/24/2021	Last EDR Contact: 09/07/2021
Number of Days to Update: 82	Next Scheduled EDR Contact: 12/20/2021
	Data Release Frequency: Varies

WASTEWATER PITS: Oil Wastewater Pits Listing

Water officials discovered that oil producers have been dumping chemical-laden wastewater into hundreds of unlined pits that are operating without proper permits. Inspections completed by the Central Valley Regional Water Quality Control Board revealed the existence of previously unidentified waste sites. The water boards review found that more than one-third of the region's active disposal pits are operating without permission.

Date of Government Version: 02/11/2021	Source: RWQCB, Central Valley Region
Date Data Arrived at EDR: 07/01/2021	Telephone: 559-445-5577
Date Made Active in Reports: 09/29/2021	Last EDR Contact: 10/08/2021
Number of Days to Update: 90	Next Scheduled EDR Contact: 01/17/2022
	Data Release Frequency: Varies

WDS: Waste Discharge System

Sites which have been issued waste discharge requirements.

Date of Government Version: 06/19/2007	Source: State Water Resources Control Board
Date Data Arrived at EDR: 06/20/2007	Telephone: 916-341-5227
Date Made Active in Reports: 06/29/2007	Last EDR Contact: 11/15/2021
Number of Days to Update: 9	Next Scheduled EDR Contact: 02/28/2022
	Data Release Frequency: No Update Planned

WIP: Well Investigation Program Case List

Well Investigation Program case in the San Gabriel and San Fernando Valley area.

Date of Government Version: 07/03/2009	Source: Los Angeles Water Quality Control Board
Date Data Arrived at EDR: 07/21/2009	Telephone: 213-576-6726
Date Made Active in Reports: 08/03/2009	Last EDR Contact: 09/14/2021
Number of Days to Update: 13	Next Scheduled EDR Contact: 01/03/2022
	Data Release Frequency: No Update Planned

MILITARY PRIV SITES: Military Privatized Sites (GEOTRACKER)

Military privatized sites

Date of Government Version: 06/03/2021	Source: State Water Resources Control Board
Date Data Arrived at EDR: 06/03/2021	Telephone: 866-480-1028
Date Made Active in Reports: 08/24/2021	Last EDR Contact: 09/07/2021
Number of Days to Update: 82	Next Scheduled EDR Contact: 12/20/2021
	Data Release Frequency: Varies

PROJECT: Project Sites (GEOTRACKER)

Projects sites

GOVERNMENT RECORDS SEARCHED / DATA CURRENCY TRACKING

Date of Government Version: 06/03/2021
Date Data Arrived at EDR: 06/03/2021
Date Made Active in Reports: 08/24/2021
Number of Days to Update: 82

Source: State Water Resources Control Board
Telephone: 866-480-1028
Last EDR Contact: 09/07/2021
Next Scheduled EDR Contact: 12/20/2021
Data Release Frequency: Varies

WDR: Waste Discharge Requirements Listing

In general, the Waste Discharge Requirements (WDRs) Program (sometimes also referred to as the "Non Chapter 15 (Non 15) Program") regulates point discharges that are exempt pursuant to Subsection 20090 of Title 27 and not subject to the Federal Water Pollution Control Act. Exemptions from Title 27 may be granted for nine categories of discharges (e.g., sewage, wastewater, etc.) that meet, and continue to meet, the preconditions listed for each specific exemption. The scope of the WDRs Program also includes the discharge of wastes classified as inert, pursuant to section 20230 of Title 27.

Date of Government Version: 06/07/2021
Date Data Arrived at EDR: 06/07/2021
Date Made Active in Reports: 08/27/2021
Number of Days to Update: 81

Source: State Water Resources Control Board
Telephone: 916-341-5810
Last EDR Contact: 09/08/2021
Next Scheduled EDR Contact: 12/20/2021
Data Release Frequency: Quarterly

CIWQS: California Integrated Water Quality System

The California Integrated Water Quality System (CIWQS) is a computer system used by the State and Regional Water Quality Control Boards to track information about places of environmental interest, manage permits and other orders, track inspections, and manage violations and enforcement activities.

Date of Government Version: 05/19/2021
Date Data Arrived at EDR: 05/19/2021
Date Made Active in Reports: 08/12/2021
Number of Days to Update: 85

Source: State Water Resources Control Board
Telephone: 866-794-4977
Last EDR Contact: 08/31/2021
Next Scheduled EDR Contact: 12/13/2021
Data Release Frequency: Varies

CERS: CalEPA Regulated Site Portal Data

The CalEPA Regulated Site Portal database combines data about environmentally regulated sites and facilities in California into a single database. It combines data from a variety of state and federal databases, and provides an overview of regulated activities across the spectrum of environmental programs for any given location in California. These activities include hazardous materials and waste, state and federal cleanups, impacted ground and surface waters, and toxic materials

Date of Government Version: 07/15/2021
Date Data Arrived at EDR: 07/15/2021
Date Made Active in Reports: 10/06/2021
Number of Days to Update: 83

Source: California Environmental Protection Agency
Telephone: 916-323-2514
Last EDR Contact: 10/19/2021
Next Scheduled EDR Contact: 01/31/2022
Data Release Frequency: Varies

NON-CASE INFO: Non-Case Information Sites (GEOTRACKER)

Non-Case Information sites

Date of Government Version: 06/03/2021
Date Data Arrived at EDR: 06/03/2021
Date Made Active in Reports: 08/24/2021
Number of Days to Update: 82

Source: State Water Resources Control Board
Telephone: 866-480-1028
Last EDR Contact: 09/07/2021
Next Scheduled EDR Contact: 12/20/2021
Data Release Frequency: Varies

OTHER OIL GAS: Other Oil & Gas Projects Sites (GEOTRACKER)

Other Oil & Gas Projects sites

Date of Government Version: 06/03/2021
Date Data Arrived at EDR: 06/03/2021
Date Made Active in Reports: 08/24/2021
Number of Days to Update: 82

Source: State Water Resources Control Board
Telephone: 866-480-1028
Last EDR Contact: 09/07/2021
Next Scheduled EDR Contact: 12/20/2021
Data Release Frequency: Varies

GOVERNMENT RECORDS SEARCHED / DATA CURRENCY TRACKING

PROD WATER PONDS: Produced Water Ponds Sites (GEOTRACKER)

Produced water ponds sites

Date of Government Version: 06/03/2021
Date Data Arrived at EDR: 06/03/2021
Date Made Active in Reports: 08/24/2021
Number of Days to Update: 82

Source: State Water Resources Control Board
Telephone: 866-480-1028
Last EDR Contact: 09/07/2021
Next Scheduled EDR Contact: 12/20/2021
Data Release Frequency: Varies

SAMPLING POINT: Sampling Point ? Public Sites (GEOTRACKER)

Sampling point - public sites

Date of Government Version: 06/03/2021
Date Data Arrived at EDR: 06/03/2021
Date Made Active in Reports: 08/24/2021
Number of Days to Update: 82

Source: State Water Resources Control Board
Telephone: 866-480-1028
Last EDR Contact: 09/07/2021
Next Scheduled EDR Contact: 12/20/2021
Data Release Frequency: Varies

WELL STIM PROJ: Well Stimulation Project (GEOTRACKER)

Includes areas of groundwater monitoring plans, a depiction of the monitoring network, and the facilities, boundaries, and subsurface characteristics of the oilfield and the features (oil and gas wells, produced water ponds, UIC wells, water supply wells, etc?) being monitored

Date of Government Version: 06/03/2021
Date Data Arrived at EDR: 06/03/2021
Date Made Active in Reports: 08/25/2021
Number of Days to Update: 83

Source: State Water Resources Control Board
Telephone: 866-480-1028
Last EDR Contact: 09/07/2021
Next Scheduled EDR Contact: 12/20/2021
Data Release Frequency: Varies

HWTS: Hazardous Waste Tracking System

DTSC maintains the Hazardous Waste Tracking System that stores ID number information since the early 1980s and manifest data since 1993. The system collects both manifest copies from the generator and destination facility.

Date of Government Version: 07/13/2021
Date Data Arrived at EDR: 07/14/2021
Date Made Active in Reports: 10/06/2021
Number of Days to Update: 84

Source: Department of Toxic Substances Control
Telephone: 916-324-2444
Last EDR Contact: 09/30/2021
Next Scheduled EDR Contact: 01/17/2022
Data Release Frequency: Varies

PCS: Permit Compliance System

PCS is a computerized management information system that contains data on National Pollutant Discharge Elimination System (NPDES) permit holding facilities. PCS tracks the permit, compliance, and enforcement status of NPDES facilities.

Date of Government Version: 07/14/2011
Date Data Arrived at EDR: 08/05/2011
Date Made Active in Reports: 09/29/2011
Number of Days to Update: 55

Source: EPA, Office of Water
Telephone: 202-564-2496
Last EDR Contact: 09/30/2021
Next Scheduled EDR Contact: 01/17/2022
Data Release Frequency: Semi-Annually

PCS INACTIVE: Listing of Inactive PCS Permits

An inactive permit is a facility that has shut down or is no longer discharging.

Date of Government Version: 11/05/2014
Date Data Arrived at EDR: 01/06/2015
Date Made Active in Reports: 05/06/2015
Number of Days to Update: 120

Source: EPA
Telephone: 202-564-2496
Last EDR Contact: 09/30/2021
Next Scheduled EDR Contact: 01/17/2022
Data Release Frequency: Semi-Annually

GOVERNMENT RECORDS SEARCHED / DATA CURRENCY TRACKING

MINES MRDS: Mineral Resources Data System Mineral Resources Data System

Date of Government Version: 04/06/2018
Date Data Arrived at EDR: 10/21/2019
Date Made Active in Reports: 10/24/2019
Number of Days to Update: 3

Source: USGS
Telephone: 703-648-6533
Last EDR Contact: 08/26/2021
Next Scheduled EDR Contact: 12/06/2021
Data Release Frequency: Varies

PCS ENF: Enforcement data No description is available for this data

Date of Government Version: 12/31/2014
Date Data Arrived at EDR: 02/05/2015
Date Made Active in Reports: 03/06/2015
Number of Days to Update: 29

Source: EPA
Telephone: 202-564-2497
Last EDR Contact: 09/30/2021
Next Scheduled EDR Contact: 01/17/2022
Data Release Frequency: Varies

EDR HIGH RISK HISTORICAL RECORDS

EDR Exclusive Records

EDR MGP: EDR Proprietary Manufactured Gas Plants

The EDR Proprietary Manufactured Gas Plant Database includes records of coal gas plants (manufactured gas plants) compiled by EDR's researchers. Manufactured gas sites were used in the United States from the 1800's to 1950's to produce a gas that could be distributed and used as fuel. These plants used whale oil, rosin, coal, or a mixture of coal, oil, and water that also produced a significant amount of waste. Many of the byproducts of the gas production, such as coal tar (oily waste containing volatile and non-volatile chemicals), sludges, oils and other compounds are potentially hazardous to human health and the environment. The byproduct from this process was frequently disposed of directly at the plant site and can remain or spread slowly, serving as a continuous source of soil and groundwater contamination.

Date of Government Version: N/A
Date Data Arrived at EDR: N/A
Date Made Active in Reports: N/A
Number of Days to Update: N/A

Source: EDR, Inc.
Telephone: N/A
Last EDR Contact: N/A
Next Scheduled EDR Contact: N/A
Data Release Frequency: No Update Planned

EDR Hist Auto: EDR Exclusive Historical Auto Stations

EDR has searched selected national collections of business directories and has collected listings of potential gas station/filling station/service station sites that were available to EDR researchers. EDR's review was limited to those categories of sources that might, in EDR's opinion, include gas station/filling station/service station establishments. The categories reviewed included, but were not limited to gas, gas station, gasoline station, filling station, auto, automobile repair, auto service station, service station, etc. This database falls within a category of information EDR classifies as "High Risk Historical Records", or HRHR. EDR's HRHR effort presents unique and sometimes proprietary data about past sites and operations that typically create environmental concerns, but may not show up in current government records searches.

Date of Government Version: N/A
Date Data Arrived at EDR: N/A
Date Made Active in Reports: N/A
Number of Days to Update: N/A

Source: EDR, Inc.
Telephone: N/A
Last EDR Contact: N/A
Next Scheduled EDR Contact: N/A
Data Release Frequency: Varies

EDR Hist Cleaner: EDR Exclusive Historical Cleaners

EDR has searched selected national collections of business directories and has collected listings of potential dry cleaner sites that were available to EDR researchers. EDR's review was limited to those categories of sources that might, in EDR's opinion, include dry cleaning establishments. The categories reviewed included, but were not limited to dry cleaners, cleaners, laundry, laundromat, cleaning/laundry, wash & dry etc. This database falls within a category of information EDR classifies as "High Risk Historical Records", or HRHR. EDR's HRHR effort presents unique and sometimes proprietary data about past sites and operations that typically create environmental concerns, but may not show up in current government records searches.

GOVERNMENT RECORDS SEARCHED / DATA CURRENCY TRACKING

Date of Government Version: N/A
Date Data Arrived at EDR: N/A
Date Made Active in Reports: N/A
Number of Days to Update: N/A

Source: EDR, Inc.
Telephone: N/A
Last EDR Contact: N/A
Next Scheduled EDR Contact: N/A
Data Release Frequency: Varies

EDR RECOVERED GOVERNMENT ARCHIVES

Exclusive Recovered Govt. Archives

RGA LF: Recovered Government Archive Solid Waste Facilities List

The EDR Recovered Government Archive Landfill database provides a list of landfills derived from historical databases and includes many records that no longer appear in current government lists. Compiled from Records formerly available from the Department of Resources Recycling and Recovery in California.

Date of Government Version: N/A
Date Data Arrived at EDR: 07/01/2013
Date Made Active in Reports: 01/13/2014
Number of Days to Update: 196

Source: Department of Resources Recycling and Recovery
Telephone: N/A
Last EDR Contact: 06/01/2012
Next Scheduled EDR Contact: N/A
Data Release Frequency: Varies

RGA LUST: Recovered Government Archive Leaking Underground Storage Tank

The EDR Recovered Government Archive Leaking Underground Storage Tank database provides a list of LUST incidents derived from historical databases and includes many records that no longer appear in current government lists. Compiled from Records formerly available from the State Water Resources Control Board in California.

Date of Government Version: N/A
Date Data Arrived at EDR: 07/01/2013
Date Made Active in Reports: 12/30/2013
Number of Days to Update: 182

Source: State Water Resources Control Board
Telephone: N/A
Last EDR Contact: 06/01/2012
Next Scheduled EDR Contact: N/A
Data Release Frequency: Varies

COUNTY RECORDS

ALAMEDA COUNTY:

CS ALAMEDA: Contaminated Sites

A listing of contaminated sites overseen by the Toxic Release Program (oil and groundwater contamination from chemical releases and spills) and the Leaking Underground Storage Tank Program (soil and ground water contamination from leaking petroleum USTs).

Date of Government Version: 01/09/2019
Date Data Arrived at EDR: 01/11/2019
Date Made Active in Reports: 03/05/2019
Number of Days to Update: 53

Source: Alameda County Environmental Health Services
Telephone: 510-567-6700
Last EDR Contact: 09/30/2021
Next Scheduled EDR Contact: 01/17/2022
Data Release Frequency: Semi-Annually

UST ALAMEDA: Underground Tanks

Underground storage tank sites located in Alameda county.

Date of Government Version: 06/29/2021
Date Data Arrived at EDR: 06/30/2021
Date Made Active in Reports: 09/22/2021
Number of Days to Update: 84

Source: Alameda County Environmental Health Services
Telephone: 510-567-6700
Last EDR Contact: 09/30/2021
Next Scheduled EDR Contact: 01/17/2022
Data Release Frequency: Semi-Annually

AMADOR COUNTY:

GOVERNMENT RECORDS SEARCHED / DATA CURRENCY TRACKING

CUPA AMADOR: CUPA Facility List Cupa Facility List

Date of Government Version: 08/05/2021
Date Data Arrived at EDR: 08/06/2021
Date Made Active in Reports: 09/17/2021
Number of Days to Update: 42

Source: Amador County Environmental Health
Telephone: 209-223-6439
Last EDR Contact: 10/29/2021
Next Scheduled EDR Contact: 02/14/2022
Data Release Frequency: Varies

BUTTE COUNTY:

CUPA BUTTE: CUPA Facility Listing Cupa facility list.

Date of Government Version: 04/21/2017
Date Data Arrived at EDR: 04/25/2017
Date Made Active in Reports: 08/09/2017
Number of Days to Update: 106

Source: Public Health Department
Telephone: 530-538-7149
Last EDR Contact: 09/30/2021
Next Scheduled EDR Contact: 01/17/2022
Data Release Frequency: No Update Planned

CALVERAS COUNTY:

CUPA CALVERAS: CUPA Facility Listing Cupa Facility Listing

Date of Government Version: 06/15/2021
Date Data Arrived at EDR: 06/16/2021
Date Made Active in Reports: 07/02/2021
Number of Days to Update: 16

Source: Calveras County Environmental Health
Telephone: 209-754-6399
Last EDR Contact: 09/14/2021
Next Scheduled EDR Contact: 01/03/2022
Data Release Frequency: Quarterly

COLUSA COUNTY:

CUPA COLUSA: CUPA Facility List Cupa facility list.

Date of Government Version: 04/06/2020
Date Data Arrived at EDR: 04/23/2020
Date Made Active in Reports: 07/10/2020
Number of Days to Update: 78

Source: Health & Human Services
Telephone: 530-458-0396
Last EDR Contact: 10/29/2021
Next Scheduled EDR Contact: 02/14/2022
Data Release Frequency: Semi-Annually

CONTRA COSTA COUNTY:

SL CONTRA COSTA: Site List

List includes sites from the underground tank, hazardous waste generator and business plan/2185 programs.

Date of Government Version: 07/20/2021
Date Data Arrived at EDR: 07/20/2021
Date Made Active in Reports: 10/11/2021
Number of Days to Update: 83

Source: Contra Costa Health Services Department
Telephone: 925-646-2286
Last EDR Contact: 10/22/2021
Next Scheduled EDR Contact: 02/07/2022
Data Release Frequency: Semi-Annually

DEL NORTE COUNTY:

GOVERNMENT RECORDS SEARCHED / DATA CURRENCY TRACKING

CUPA DEL NORTE: CUPA Facility List Cupa Facility list

Date of Government Version: 06/29/2021
Date Data Arrived at EDR: 07/23/2021
Date Made Active in Reports: 10/08/2021
Number of Days to Update: 77

Source: Del Norte County Environmental Health Division
Telephone: 707-465-0426
Last EDR Contact: 10/29/2021
Next Scheduled EDR Contact: 02/07/2022
Data Release Frequency: Varies

EL DORADO COUNTY:

CUPA EL DORADO: CUPA Facility List CUPA facility list.

Date of Government Version: 07/30/2021
Date Data Arrived at EDR: 08/03/2021
Date Made Active in Reports: 10/26/2021
Number of Days to Update: 84

Source: El Dorado County Environmental Management Department
Telephone: 530-621-6623
Last EDR Contact: 11/16/2021
Next Scheduled EDR Contact: 02/07/2022
Data Release Frequency: Varies

FRESNO COUNTY:

CUPA FRESNO: CUPA Resources List

Certified Unified Program Agency. CUPA's are responsible for implementing a unified hazardous materials and hazardous waste management regulatory program. The agency provides oversight of businesses that deal with hazardous materials, operate underground storage tanks or aboveground storage tanks.

Date of Government Version: 04/09/2021
Date Data Arrived at EDR: 06/23/2021
Date Made Active in Reports: 09/17/2021
Number of Days to Update: 86

Source: Dept. of Community Health
Telephone: 559-445-3271
Last EDR Contact: 10/01/2021
Next Scheduled EDR Contact: 01/10/2022
Data Release Frequency: Semi-Annually

GLENN COUNTY:

CUPA GLENN: CUPA Facility List Cupa facility list

Date of Government Version: 01/22/2018
Date Data Arrived at EDR: 01/24/2018
Date Made Active in Reports: 03/14/2018
Number of Days to Update: 49

Source: Glenn County Air Pollution Control District
Telephone: 830-934-6500
Last EDR Contact: 07/13/2021
Next Scheduled EDR Contact: 11/01/2021
Data Release Frequency: No Update Planned

HUMBOLDT COUNTY:

CUPA HUMBOLDT: CUPA Facility List CUPA facility list.

Date of Government Version: 08/12/2021
Date Data Arrived at EDR: 08/12/2021
Date Made Active in Reports: 11/08/2021
Number of Days to Update: 88

Source: Humboldt County Environmental Health
Telephone: N/A
Last EDR Contact: 11/11/2021
Next Scheduled EDR Contact: 02/28/2022
Data Release Frequency: Semi-Annually

IMPERIAL COUNTY:

GOVERNMENT RECORDS SEARCHED / DATA CURRENCY TRACKING

CUPA IMPERIAL: CUPA Facility List Cupa facility list.

Date of Government Version: 07/13/2021
Date Data Arrived at EDR: 07/15/2021
Date Made Active in Reports: 10/06/2021
Number of Days to Update: 83

Source: San Diego Border Field Office
Telephone: 760-339-2777
Last EDR Contact: 10/15/2021
Next Scheduled EDR Contact: 01/31/2022
Data Release Frequency: Varies

INYO COUNTY:

CUPA INYO: CUPA Facility List Cupa facility list.

Date of Government Version: 04/02/2018
Date Data Arrived at EDR: 04/03/2018
Date Made Active in Reports: 06/14/2018
Number of Days to Update: 72

Source: Inyo County Environmental Health Services
Telephone: 760-878-0238
Last EDR Contact: 11/11/2021
Next Scheduled EDR Contact: 02/28/2022
Data Release Frequency: Varies

KERN COUNTY:

CUPA KERN: CUPA Facility List

A listing of sites included in the Kern County Hazardous Material Business Plan.

Date of Government Version: 07/06/2021
Date Data Arrived at EDR: 08/12/2021
Date Made Active in Reports: 10/07/2021
Number of Days to Update: 56

Source: Kern County Public Health
Telephone: 661-321-3000
Last EDR Contact: 11/11/2021
Next Scheduled EDR Contact: 02/14/2022
Data Release Frequency: Varies

UST KERN: Underground Storage Tank Sites & Tank Listing Kern County Sites and Tanks Listing.

Date of Government Version: 07/06/2021
Date Data Arrived at EDR: 08/12/2021
Date Made Active in Reports: 08/18/2021
Number of Days to Update: 6

Source: Kern County Environment Health Services Department
Telephone: 661-862-8700
Last EDR Contact: 11/11/2021
Next Scheduled EDR Contact: 02/14/2022
Data Release Frequency: Quarterly

KINGS COUNTY:

CUPA KINGS: CUPA Facility List

A listing of sites included in the county's Certified Unified Program Agency database. California's Secretary for Environmental Protection established the unified hazardous materials and hazardous waste regulatory program as required by chapter 6.11 of the California Health and Safety Code. The Unified Program consolidates the administration, permits, inspections, and enforcement activities.

Date of Government Version: 12/03/2020
Date Data Arrived at EDR: 01/26/2021
Date Made Active in Reports: 04/14/2021
Number of Days to Update: 78

Source: Kings County Department of Public Health
Telephone: 559-584-1411
Last EDR Contact: 11/11/2021
Next Scheduled EDR Contact: 02/28/2022
Data Release Frequency: Varies

LAKE COUNTY:

GOVERNMENT RECORDS SEARCHED / DATA CURRENCY TRACKING

CUPA LAKE: CUPA Facility List Cupa facility list

Date of Government Version: 07/27/2021
Date Data Arrived at EDR: 07/28/2021
Date Made Active in Reports: 10/21/2021
Number of Days to Update: 85

Source: Lake County Environmental Health
Telephone: 707-263-1164
Last EDR Contact: 10/06/2021
Next Scheduled EDR Contact: 01/24/2022
Data Release Frequency: Varies

LASSEN COUNTY:

CUPA LASSEN: CUPA Facility List Cupa facility list

Date of Government Version: 07/31/2020
Date Data Arrived at EDR: 08/21/2020
Date Made Active in Reports: 11/09/2020
Number of Days to Update: 80

Source: Lassen County Environmental Health
Telephone: 530-251-8528
Last EDR Contact: 11/11/2021
Next Scheduled EDR Contact: 01/31/2022
Data Release Frequency: Varies

LOS ANGELES COUNTY:

AOCONCERN: Key Areas of Concerns in Los Angeles County

San Gabriel Valley areas where VOC contamination is at or above the MCL as designated by region 9 EPA office. Date of Government Version: 3/30/2009 Exide Site area is a cleanup plan of lead-impacted soil surrounding the former Exide Facility as designated by the DTSC. Date of Government Version: 7/17/2017

Date of Government Version: 03/30/2009
Date Data Arrived at EDR: 03/31/2009
Date Made Active in Reports: 10/23/2009
Number of Days to Update: 206

Source: N/A
Telephone: N/A
Last EDR Contact: 09/09/2021
Next Scheduled EDR Contact: 12/27/2021
Data Release Frequency: No Update Planned

HMS LOS ANGELES: HMS: Street Number List

Industrial Waste and Underground Storage Tank Sites.

Date of Government Version: 07/08/2021
Date Data Arrived at EDR: 07/09/2021
Date Made Active in Reports: 09/29/2021
Number of Days to Update: 82

Source: Department of Public Works
Telephone: 626-458-3517
Last EDR Contact: 10/15/2021
Next Scheduled EDR Contact: 01/17/2022
Data Release Frequency: Semi-Annually

LF LOS ANGELES: List of Solid Waste Facilities Solid Waste Facilities in Los Angeles County.

Date of Government Version: 07/09/2021
Date Data Arrived at EDR: 07/09/2021
Date Made Active in Reports: 09/29/2021
Number of Days to Update: 82

Source: La County Department of Public Works
Telephone: 818-458-5185
Last EDR Contact: 10/08/2021
Next Scheduled EDR Contact: 01/24/2022
Data Release Frequency: Varies

LF LOS ANGELES CITY: City of Los Angeles Landfills

Landfills owned and maintained by the City of Los Angeles.

Date of Government Version: 01/01/2021
Date Data Arrived at EDR: 02/18/2021
Date Made Active in Reports: 05/10/2021
Number of Days to Update: 81

Source: Engineering & Construction Division
Telephone: 213-473-7869
Last EDR Contact: 10/05/2021
Next Scheduled EDR Contact: 01/24/2022
Data Release Frequency: Varies

GOVERNMENT RECORDS SEARCHED / DATA CURRENCY TRACKING

LOS ANGELES AST: Active & Inactive AST Inventory

A listing of active & inactive above ground petroleum storage tank site locations, located in the City of Los Angeles.

Date of Government Version: 06/01/2019	Source: Los Angeles Fire Department
Date Data Arrived at EDR: 06/25/2019	Telephone: 213-978-3800
Date Made Active in Reports: 08/22/2019	Last EDR Contact: 09/24/2021
Number of Days to Update: 58	Next Scheduled EDR Contact: 01/03/2022
	Data Release Frequency: Varies

LOS ANGELES CO LF METHANE: Methane Producing Landfills

This data was created on April 30, 2012 to represent known disposal sites in Los Angeles County that may produce and emanate methane gas. The shapefile contains disposal sites within Los Angeles County that once accepted degradable refuse material. Information used to create this data was extracted from a landfill survey performed by County Engineers (Major Waste System Map, 1973) as well as historical records from CalRecycle, Regional Water Quality Control Board, and Los Angeles County Department of Public Health

Date of Government Version: 02/04/2021	Source: Los Angeles County Department of Public Works
Date Data Arrived at EDR: 04/16/2021	Telephone: 626-458-6973
Date Made Active in Reports: 04/21/2021	Last EDR Contact: 10/08/2021
Number of Days to Update: 5	Next Scheduled EDR Contact: 01/24/2022
	Data Release Frequency: No Update Planned

LOS ANGELES HM: Active & Inactive Hazardous Materials Inventory

A listing of active & inactive hazardous materials facility locations, located in the City of Los Angeles.

Date of Government Version: 04/19/2021	Source: Los Angeles Fire Department
Date Data Arrived at EDR: 06/17/2021	Telephone: 213-978-3800
Date Made Active in Reports: 06/28/2021	Last EDR Contact: 09/24/2021
Number of Days to Update: 11	Next Scheduled EDR Contact: 01/03/2022
	Data Release Frequency: Varies

LOS ANGELES UST: Active & Inactive UST Inventory

A listing of active & inactive underground storage tank site locations and underground storage tank historical sites, located in the City of Los Angeles.

Date of Government Version: 04/19/2021	Source: Los Angeles Fire Department
Date Data Arrived at EDR: 06/17/2021	Telephone: 213-978-3800
Date Made Active in Reports: 09/14/2021	Last EDR Contact: 09/24/2021
Number of Days to Update: 89	Next Scheduled EDR Contact: 01/03/2022
	Data Release Frequency: Varies

SITE MIT LOS ANGELES: Site Mitigation List

Industrial sites that have had some sort of spill or complaint.

Date of Government Version: 05/26/2021	Source: Community Health Services
Date Data Arrived at EDR: 07/09/2021	Telephone: 323-890-7806
Date Made Active in Reports: 09/29/2021	Last EDR Contact: 10/15/2021
Number of Days to Update: 82	Next Scheduled EDR Contact: 01/24/2022
	Data Release Frequency: Annually

UST EL SEGUNDO: City of El Segundo Underground Storage Tank

Underground storage tank sites located in El Segundo city.

Date of Government Version: 01/21/2017	Source: City of El Segundo Fire Department
Date Data Arrived at EDR: 04/19/2017	Telephone: 310-524-2236
Date Made Active in Reports: 05/10/2017	Last EDR Contact: 10/06/2021
Number of Days to Update: 21	Next Scheduled EDR Contact: 01/24/2022
	Data Release Frequency: No Update Planned

GOVERNMENT RECORDS SEARCHED / DATA CURRENCY TRACKING

UST LONG BEACH: City of Long Beach Underground Storage Tank
Underground storage tank sites located in the city of Long Beach.

Date of Government Version: 04/22/2019	Source: City of Long Beach Fire Department
Date Data Arrived at EDR: 04/23/2019	Telephone: 562-570-2563
Date Made Active in Reports: 06/27/2019	Last EDR Contact: 10/14/2021
Number of Days to Update: 65	Next Scheduled EDR Contact: 01/31/2022
	Data Release Frequency: Varies

UST TORRANCE: City of Torrance Underground Storage Tank
Underground storage tank sites located in the city of Torrance.

Date of Government Version: 02/02/2021	Source: City of Torrance Fire Department
Date Data Arrived at EDR: 04/28/2021	Telephone: 310-618-2973
Date Made Active in Reports: 07/13/2021	Last EDR Contact: 10/15/2021
Number of Days to Update: 76	Next Scheduled EDR Contact: 01/31/2022
	Data Release Frequency: Semi-Annually

MADERA COUNTY:

CUPA MADERA: CUPA Facility List

A listing of sites included in the county's Certified Unified Program Agency database. California's Secretary for Environmental Protection established the unified hazardous materials and hazardous waste regulatory program as required by chapter 6.11 of the California Health and Safety Code. The Unified Program consolidates the administration, permits, inspections, and enforcement activities.

Date of Government Version: 08/10/2020	Source: Madera County Environmental Health
Date Data Arrived at EDR: 08/12/2020	Telephone: 559-675-7823
Date Made Active in Reports: 10/23/2020	Last EDR Contact: 11/11/2021
Number of Days to Update: 72	Next Scheduled EDR Contact: 02/28/2022
	Data Release Frequency: Varies

MARIN COUNTY:

UST MARIN: Underground Storage Tank Sites
Currently permitted USTs in Marin County.

Date of Government Version: 09/26/2018	Source: Public Works Department Waste Management
Date Data Arrived at EDR: 10/04/2018	Telephone: 415-473-6647
Date Made Active in Reports: 11/02/2018	Last EDR Contact: 09/23/2021
Number of Days to Update: 29	Next Scheduled EDR Contact: 01/10/2022
	Data Release Frequency: Semi-Annually

MENDOCINO COUNTY:

UST MENDOCINO: Mendocino County UST Database
A listing of underground storage tank locations in Mendocino County.

Date of Government Version: 03/24/2021	Source: Department of Public Health
Date Data Arrived at EDR: 04/07/2021	Telephone: 707-463-4466
Date Made Active in Reports: 06/24/2021	Last EDR Contact: 11/16/2021
Number of Days to Update: 78	Next Scheduled EDR Contact: 03/07/2022
	Data Release Frequency: Annually

MERCED COUNTY:

GOVERNMENT RECORDS SEARCHED / DATA CURRENCY TRACKING

CUPA MERCED: CUPA Facility List CUPA facility list.

Date of Government Version: 08/11/2021
Date Data Arrived at EDR: 08/12/2021
Date Made Active in Reports: 11/08/2021
Number of Days to Update: 88

Source: Merced County Environmental Health
Telephone: 209-381-1094
Last EDR Contact: 11/11/2021
Next Scheduled EDR Contact: 02/28/2022
Data Release Frequency: Varies

MONO COUNTY:

CUPA MONO: CUPA Facility List CUPA Facility List

Date of Government Version: 02/22/2021
Date Data Arrived at EDR: 03/02/2021
Date Made Active in Reports: 05/19/2021
Number of Days to Update: 78

Source: Mono County Health Department
Telephone: 760-932-5580
Last EDR Contact: 11/16/2021
Next Scheduled EDR Contact: 06/06/3021
Data Release Frequency: Varies

MONTEREY COUNTY:

CUPA MONTEREY: CUPA Facility Listing CUPA Program listing from the Environmental Health Division.

Date of Government Version: 06/23/2021
Date Data Arrived at EDR: 06/23/2021
Date Made Active in Reports: 06/24/2021
Number of Days to Update: 1

Source: Monterey County Health Department
Telephone: 831-796-1297
Last EDR Contact: 09/23/2021
Next Scheduled EDR Contact: 01/10/2022
Data Release Frequency: Varies

NAPA COUNTY:

LUST NAPA: Sites With Reported Contamination A listing of leaking underground storage tank sites located in Napa county.

Date of Government Version: 01/09/2017
Date Data Arrived at EDR: 01/11/2017
Date Made Active in Reports: 03/02/2017
Number of Days to Update: 50

Source: Napa County Department of Environmental Management
Telephone: 707-253-4269
Last EDR Contact: 11/16/2021
Next Scheduled EDR Contact: 03/07/2022
Data Release Frequency: No Update Planned

UST NAPA: Closed and Operating Underground Storage Tank Sites Underground storage tank sites located in Napa county.

Date of Government Version: 09/05/2019
Date Data Arrived at EDR: 09/09/2019
Date Made Active in Reports: 10/31/2019
Number of Days to Update: 52

Source: Napa County Department of Environmental Management
Telephone: 707-253-4269
Last EDR Contact: 11/16/2021
Next Scheduled EDR Contact: 03/07/2022
Data Release Frequency: No Update Planned

NEVADA COUNTY:

CUPA NEVADA: CUPA Facility List CUPA facility list.

GOVERNMENT RECORDS SEARCHED / DATA CURRENCY TRACKING

Date of Government Version: 07/28/2021
Date Data Arrived at EDR: 07/28/2021
Date Made Active in Reports: 10/21/2021
Number of Days to Update: 85

Source: Community Development Agency
Telephone: 530-265-1467
Last EDR Contact: 10/22/2021
Next Scheduled EDR Contact: 02/07/2022
Data Release Frequency: Varies

ORANGE COUNTY:

IND_SITE ORANGE: List of Industrial Site Cleanups
Petroleum and non-petroleum spills.

Date of Government Version: 07/09/2021
Date Data Arrived at EDR: 08/03/2021
Date Made Active in Reports: 10/26/2021
Number of Days to Update: 84

Source: Health Care Agency
Telephone: 714-834-3446
Last EDR Contact: 10/29/2021
Next Scheduled EDR Contact: 02/14/2022
Data Release Frequency: Annually

LUST ORANGE: List of Underground Storage Tank Cleanups
Orange County Underground Storage Tank Cleanups (LUST).

Date of Government Version: 07/09/2021
Date Data Arrived at EDR: 08/03/2021
Date Made Active in Reports: 10/26/2021
Number of Days to Update: 84

Source: Health Care Agency
Telephone: 714-834-3446
Last EDR Contact: 10/29/2021
Next Scheduled EDR Contact: 02/14/2022
Data Release Frequency: Quarterly

UST ORANGE: List of Underground Storage Tank Facilities
Orange County Underground Storage Tank Facilities (UST).

Date of Government Version: 07/09/2021
Date Data Arrived at EDR: 07/29/2021
Date Made Active in Reports: 10/19/2021
Number of Days to Update: 82

Source: Health Care Agency
Telephone: 714-834-3446
Last EDR Contact: 10/29/2021
Next Scheduled EDR Contact: 02/14/2022
Data Release Frequency: Quarterly

PLACER COUNTY:

MS PLACER: Master List of Facilities
List includes aboveground tanks, underground tanks and cleanup sites.

Date of Government Version: 05/25/2021
Date Data Arrived at EDR: 05/26/2021
Date Made Active in Reports: 06/01/2021
Number of Days to Update: 6

Source: Placer County Health and Human Services
Telephone: 530-745-2363
Last EDR Contact: 08/24/2021
Next Scheduled EDR Contact: 12/13/2021
Data Release Frequency: Semi-Annually

PLUMAS COUNTY:

CUPA PLUMAS: CUPA Facility List
Plumas County CUPA Program facilities.

Date of Government Version: 03/31/2019
Date Data Arrived at EDR: 04/23/2019
Date Made Active in Reports: 06/26/2019
Number of Days to Update: 64

Source: Plumas County Environmental Health
Telephone: 530-283-6355
Last EDR Contact: 10/14/2021
Next Scheduled EDR Contact: 01/31/2022
Data Release Frequency: Varies

RIVERSIDE COUNTY:

GOVERNMENT RECORDS SEARCHED / DATA CURRENCY TRACKING

LUST RIVERSIDE: Listing of Underground Tank Cleanup Sites

Riverside County Underground Storage Tank Cleanup Sites (LUST).

Date of Government Version: 06/29/2021
Date Data Arrived at EDR: 06/30/2021
Date Made Active in Reports: 07/14/2021
Number of Days to Update: 14

Source: Department of Environmental Health
Telephone: 951-358-5055
Last EDR Contact: 09/09/2021
Next Scheduled EDR Contact: 12/27/2021
Data Release Frequency: Quarterly

UST RIVERSIDE: Underground Storage Tank Tank List

Underground storage tank sites located in Riverside county.

Date of Government Version: 06/29/2021
Date Data Arrived at EDR: 06/30/2021
Date Made Active in Reports: 07/14/2021
Number of Days to Update: 14

Source: Department of Environmental Health
Telephone: 951-358-5055
Last EDR Contact: 09/09/2021
Next Scheduled EDR Contact: 12/27/2021
Data Release Frequency: Quarterly

SACRAMENTO COUNTY:

CS SACRAMENTO: Toxic Site Clean-Up List

List of sites where unauthorized releases of potentially hazardous materials have occurred.

Date of Government Version: 03/30/2021
Date Data Arrived at EDR: 04/01/2021
Date Made Active in Reports: 06/23/2021
Number of Days to Update: 83

Source: Sacramento County Environmental Management
Telephone: 916-875-8406
Last EDR Contact: 09/28/2021
Next Scheduled EDR Contact: 01/10/2022
Data Release Frequency: Quarterly

ML SACRAMENTO: Master Hazardous Materials Facility List

Any business that has hazardous materials on site - hazardous material storage sites, underground storage tanks, waste generators.

Date of Government Version: 08/02/2021
Date Data Arrived at EDR: 08/04/2021
Date Made Active in Reports: 11/02/2021
Number of Days to Update: 90

Source: Sacramento County Environmental Management
Telephone: 916-875-8406
Last EDR Contact: 10/01/2021
Next Scheduled EDR Contact: 01/10/2022
Data Release Frequency: Quarterly

SAN BENITO COUNTY:

CUPA SAN BENITO: CUPA Facility List

Cupa facility list

Date of Government Version: 07/27/2021
Date Data Arrived at EDR: 07/28/2021
Date Made Active in Reports: 10/21/2021
Number of Days to Update: 85

Source: San Benito County Environmental Health
Telephone: N/A
Last EDR Contact: 10/29/2021
Next Scheduled EDR Contact: 02/14/2022
Data Release Frequency: Varies

SAN BERNARDINO COUNTY:

PERMITS SAN BERNARDINO: Hazardous Material Permits

This listing includes underground storage tanks, medical waste handlers/generators, hazardous materials handlers, hazardous waste generators, and waste oil generators/handlers.

GOVERNMENT RECORDS SEARCHED / DATA CURRENCY TRACKING

Date of Government Version: 08/11/2021
Date Data Arrived at EDR: 08/12/2021
Date Made Active in Reports: 11/08/2021
Number of Days to Update: 88

Source: San Bernardino County Fire Department Hazardous Materials Division
Telephone: 909-387-3041
Last EDR Contact: 11/01/2021
Next Scheduled EDR Contact: 02/14/2022
Data Release Frequency: Quarterly

SAN DIEGO COUNTY:

HMMD SAN DIEGO: Hazardous Materials Management Division Database

The database includes: HE58 - This report contains the business name, site address, business phone number, establishment 'H' permit number, type of permit, and the business status. HE17 - In addition to providing the same information provided in the HE58 listing, HE17 provides inspection dates, violations received by the establishment, hazardous waste generated, the quantity, method of storage, treatment/disposal of waste and the hauler, and information on underground storage tanks. Unauthorized Release List - Includes a summary of environmental contamination cases in San Diego County (underground tank cases, non-tank cases, groundwater contamination, and soil contamination are included.)

Date of Government Version: 05/28/2021
Date Data Arrived at EDR: 05/28/2021
Date Made Active in Reports: 08/20/2021
Number of Days to Update: 84

Source: Hazardous Materials Management Division
Telephone: 619-338-2268
Last EDR Contact: 08/31/2021
Next Scheduled EDR Contact: 12/13/2021
Data Release Frequency: Quarterly

LF SAN DIEGO: Solid Waste Facilities

San Diego County Solid Waste Facilities.

Date of Government Version: 10/01/2020
Date Data Arrived at EDR: 11/23/2020
Date Made Active in Reports: 02/08/2021
Number of Days to Update: 77

Source: Department of Health Services
Telephone: 619-338-2209
Last EDR Contact: 11/11/2021
Next Scheduled EDR Contact: 01/31/2022
Data Release Frequency: Varies

SAN DIEGO CO LOP: Local Oversight Program Listing

A listing of all LOP release sites that are or were under the County of San Diego's jurisdiction. Included are closed or transferred cases, open cases, and cases that did not have a case type indicated. The cases without a case type are mostly complaints; however, some of them could be LOP cases.

Date of Government Version: 07/14/2020
Date Data Arrived at EDR: 07/16/2020
Date Made Active in Reports: 09/29/2020
Number of Days to Update: 75

Source: Department of Environmental Health
Telephone: 858-505-6874
Last EDR Contact: 10/15/2021
Next Scheduled EDR Contact: 01/31/2022
Data Release Frequency: Varies

SAN DIEGO CO SAM: Environmental Case Listing

The listing contains all underground tank release cases and projects pertaining to properties contaminated with hazardous substances that are actively under review by the Site Assessment and Mitigation Program.

Date of Government Version: 03/23/2010
Date Data Arrived at EDR: 06/15/2010
Date Made Active in Reports: 07/09/2010
Number of Days to Update: 24

Source: San Diego County Department of Environmental Health
Telephone: 619-338-2371
Last EDR Contact: 08/24/2021
Next Scheduled EDR Contact: 12/13/2021
Data Release Frequency: No Update Planned

SAN FRANCISCO COUNTY:

CUPA SAN FRANCISCO CO: CUPA Facility Listing
Cupa facilities

GOVERNMENT RECORDS SEARCHED / DATA CURRENCY TRACKING

Date of Government Version: 08/05/2021
Date Data Arrived at EDR: 08/05/2021
Date Made Active in Reports: 10/29/2021
Number of Days to Update: 85

Source: San Francisco County Department of Environmental Health
Telephone: 415-252-3896
Last EDR Contact: 11/11/2021
Next Scheduled EDR Contact: 02/14/2022
Data Release Frequency: Varies

LUST SAN FRANCISCO: Local Oversight Facilities

A listing of leaking underground storage tank sites located in San Francisco county.

Date of Government Version: 09/19/2008
Date Data Arrived at EDR: 09/19/2008
Date Made Active in Reports: 09/29/2008
Number of Days to Update: 10

Source: Department Of Public Health San Francisco County
Telephone: 415-252-3920
Last EDR Contact: 11/01/2021
Next Scheduled EDR Contact: 02/14/2022
Data Release Frequency: No Update Planned

UST SAN FRANCISCO: Underground Storage Tank Information

Underground storage tank sites located in San Francisco county.

Date of Government Version: 08/05/2021
Date Data Arrived at EDR: 08/05/2021
Date Made Active in Reports: 10/29/2021
Number of Days to Update: 85

Source: Department of Public Health
Telephone: 415-252-3920
Last EDR Contact: 10/31/2021
Next Scheduled EDR Contact: 02/14/2022
Data Release Frequency: Quarterly

SAN JOAQUIN COUNTY:

UST SAN JOAQUIN: San Joaquin Co. UST

A listing of underground storage tank locations in San Joaquin county.

Date of Government Version: 06/22/2018
Date Data Arrived at EDR: 06/26/2018
Date Made Active in Reports: 07/11/2018
Number of Days to Update: 15

Source: Environmental Health Department
Telephone: N/A
Last EDR Contact: 09/09/2021
Next Scheduled EDR Contact: 12/27/2021
Data Release Frequency: Semi-Annually

SAN LUIS OBISPO COUNTY:

CUPA SAN LUIS OBISPO: CUPA Facility List

Cupa Facility List.

Date of Government Version: 08/10/2021
Date Data Arrived at EDR: 08/11/2021
Date Made Active in Reports: 11/08/2021
Number of Days to Update: 89

Source: San Luis Obispo County Public Health Department
Telephone: 805-781-5596
Last EDR Contact: 11/11/2021
Next Scheduled EDR Contact: 02/28/2022
Data Release Frequency: Varies

SAN MATEO COUNTY:

BI SAN MATEO: Business Inventory

List includes Hazardous Materials Business Plan, hazardous waste generators, and underground storage tanks.

Date of Government Version: 02/20/2020
Date Data Arrived at EDR: 02/20/2020
Date Made Active in Reports: 04/24/2020
Number of Days to Update: 64

Source: San Mateo County Environmental Health Services Division
Telephone: 650-363-1921
Last EDR Contact: 09/10/2021
Next Scheduled EDR Contact: 12/20/2021
Data Release Frequency: Annually

GOVERNMENT RECORDS SEARCHED / DATA CURRENCY TRACKING

LUST SAN MATEO: Fuel Leak List

A listing of leaking underground storage tank sites located in San Mateo county.

Date of Government Version: 03/29/2019
Date Data Arrived at EDR: 03/29/2019
Date Made Active in Reports: 05/29/2019
Number of Days to Update: 61

Source: San Mateo County Environmental Health Services Division
Telephone: 650-363-1921
Last EDR Contact: 08/31/2021
Next Scheduled EDR Contact: 12/20/2021
Data Release Frequency: Semi-Annually

SANTA BARBARA COUNTY:

CUPA SANTA BARBARA: CUPA Facility Listing

CUPA Program Listing from the Environmental Health Services division.

Date of Government Version: 09/08/2011
Date Data Arrived at EDR: 09/09/2011
Date Made Active in Reports: 10/07/2011
Number of Days to Update: 28

Source: Santa Barbara County Public Health Department
Telephone: 805-686-8167
Last EDR Contact: 11/11/2021
Next Scheduled EDR Contact: 02/28/2022
Data Release Frequency: No Update Planned

SANTA CLARA COUNTY:

CUPA SANTA CLARA: Cupa Facility List

Cupa facility list

Date of Government Version: 08/04/2021
Date Data Arrived at EDR: 08/05/2021
Date Made Active in Reports: 10/29/2021
Number of Days to Update: 85

Source: Department of Environmental Health
Telephone: 408-918-1973
Last EDR Contact: 08/04/2021
Next Scheduled EDR Contact: 11/29/2021
Data Release Frequency: Varies

HIST LUST SANTA CLARA: HIST LUST - Fuel Leak Site Activity Report

A listing of open and closed leaking underground storage tanks. This listing is no longer updated by the county. Leaking underground storage tanks are now handled by the Department of Environmental Health.

Date of Government Version: 03/29/2005
Date Data Arrived at EDR: 03/30/2005
Date Made Active in Reports: 04/21/2005
Number of Days to Update: 22

Source: Santa Clara Valley Water District
Telephone: 408-265-2600
Last EDR Contact: 03/23/2009
Next Scheduled EDR Contact: 06/22/2009
Data Release Frequency: No Update Planned

LUST SANTA CLARA: LOP Listing

A listing of leaking underground storage tanks located in Santa Clara county.

Date of Government Version: 03/03/2014
Date Data Arrived at EDR: 03/05/2014
Date Made Active in Reports: 03/18/2014
Number of Days to Update: 13

Source: Department of Environmental Health
Telephone: 408-918-3417
Last EDR Contact: 11/16/2021
Next Scheduled EDR Contact: 03/07/2022
Data Release Frequency: No Update Planned

SAN JOSE HAZMAT: Hazardous Material Facilities

Hazardous material facilities, including underground storage tank sites.

Date of Government Version: 11/03/2020
Date Data Arrived at EDR: 11/05/2020
Date Made Active in Reports: 01/26/2021
Number of Days to Update: 82

Source: City of San Jose Fire Department
Telephone: 408-535-7694
Last EDR Contact: 11/11/2021
Next Scheduled EDR Contact: 02/14/2022
Data Release Frequency: Annually

SANTA CRUZ COUNTY:

GOVERNMENT RECORDS SEARCHED / DATA CURRENCY TRACKING

CUPA SANTA CRUZ: CUPA Facility List CUPA facility listing.

Date of Government Version: 01/21/2017
Date Data Arrived at EDR: 02/22/2017
Date Made Active in Reports: 05/23/2017
Number of Days to Update: 90

Source: Santa Cruz County Environmental Health
Telephone: 831-464-2761
Last EDR Contact: 11/11/2021
Next Scheduled EDR Contact: 02/28/2022
Data Release Frequency: Varies

SHASTA COUNTY:

CUPA SHASTA: CUPA Facility List Cupa Facility List.

Date of Government Version: 06/15/2017
Date Data Arrived at EDR: 06/19/2017
Date Made Active in Reports: 08/09/2017
Number of Days to Update: 51

Source: Shasta County Department of Resource Management
Telephone: 530-225-5789
Last EDR Contact: 11/11/2021
Next Scheduled EDR Contact: 02/28/2022
Data Release Frequency: Varies

SOLANO COUNTY:

LUST SOLANO: Leaking Underground Storage Tanks

A listing of leaking underground storage tank sites located in Solano county.

Date of Government Version: 06/04/2019
Date Data Arrived at EDR: 06/06/2019
Date Made Active in Reports: 08/13/2019
Number of Days to Update: 68

Source: Solano County Department of Environmental Management
Telephone: 707-784-6770
Last EDR Contact: 08/24/2021
Next Scheduled EDR Contact: 12/13/2021
Data Release Frequency: Quarterly

UST SOLANO: Underground Storage Tanks

Underground storage tank sites located in Solano county.

Date of Government Version: 06/22/2021
Date Data Arrived at EDR: 06/23/2021
Date Made Active in Reports: 09/17/2021
Number of Days to Update: 86

Source: Solano County Department of Environmental Management
Telephone: 707-784-6770
Last EDR Contact: 09/09/2021
Next Scheduled EDR Contact: 12/12/2021
Data Release Frequency: Quarterly

SONOMA COUNTY:

CUPA SONOMA: Cupa Facility List Cupa Facility list

Date of Government Version: 07/02/2021
Date Data Arrived at EDR: 07/06/2021
Date Made Active in Reports: 07/14/2021
Number of Days to Update: 8

Source: County of Sonoma Fire & Emergency Services Department
Telephone: 707-565-1174
Last EDR Contact: 09/14/2021
Next Scheduled EDR Contact: 01/03/2022
Data Release Frequency: Varies

LUST SONOMA: Leaking Underground Storage Tank Sites

A listing of leaking underground storage tank sites located in Sonoma county.

Date of Government Version: 06/30/2021
Date Data Arrived at EDR: 06/30/2021
Date Made Active in Reports: 09/24/2021
Number of Days to Update: 86

Source: Department of Health Services
Telephone: 707-565-6565
Last EDR Contact: 09/14/2021
Next Scheduled EDR Contact: 01/03/2022
Data Release Frequency: Quarterly

STANISLAUS COUNTY:

GOVERNMENT RECORDS SEARCHED / DATA CURRENCY TRACKING

CUPA STANISLAUS: CUPA Facility List Cupa facility list

Date of Government Version: 05/14/2021
Date Data Arrived at EDR: 05/17/2021
Date Made Active in Reports: 08/03/2021
Number of Days to Update: 78

Source: Stanislaus County Department of Environmental Protection
Telephone: 209-525-6751
Last EDR Contact: 10/06/2021
Next Scheduled EDR Contact: 01/24/2022
Data Release Frequency: Varies

SUTTER COUNTY:

UST SUTTER: Underground Storage Tanks Underground storage tank sites located in Sutter county.

Date of Government Version: 08/23/2021
Date Data Arrived at EDR: 08/25/2021
Date Made Active in Reports: 11/17/2021
Number of Days to Update: 84

Source: Sutter County Environmental Health Services
Telephone: 530-822-7500
Last EDR Contact: 08/24/2021
Next Scheduled EDR Contact: 12/13/2021
Data Release Frequency: Semi-Annually

TEHAMA COUNTY:

CUPA TEHAMA: CUPA Facility List Cupa facilities

Date of Government Version: 01/13/2021
Date Data Arrived at EDR: 01/14/2021
Date Made Active in Reports: 04/06/2021
Number of Days to Update: 82

Source: Tehama County Department of Environmental Health
Telephone: 530-527-8020
Last EDR Contact: 11/11/2021
Next Scheduled EDR Contact: 02/14/2022
Data Release Frequency: Varies

TRINITY COUNTY:

CUPA TRINITY: CUPA Facility List Cupa facility list

Date of Government Version: 07/14/2021
Date Data Arrived at EDR: 07/15/2021
Date Made Active in Reports: 10/06/2021
Number of Days to Update: 83

Source: Department of Toxic Substances Control
Telephone: 760-352-0381
Last EDR Contact: 10/15/2021
Next Scheduled EDR Contact: 01/31/2022
Data Release Frequency: Varies

TULARE COUNTY:

CUPA TULARE: CUPA Facility List Cupa program facilities

Date of Government Version: 04/26/2021
Date Data Arrived at EDR: 04/28/2021
Date Made Active in Reports: 07/13/2021
Number of Days to Update: 76

Source: Tulare County Environmental Health Services Division
Telephone: 559-624-7400
Last EDR Contact: 11/01/2021
Next Scheduled EDR Contact: 02/14/2022
Data Release Frequency: Varies

TUOLUMNE COUNTY:

GOVERNMENT RECORDS SEARCHED / DATA CURRENCY TRACKING

CUPA TUOLUMNE: CUPA Facility List Cupa facility list

Date of Government Version: 04/23/2018
Date Data Arrived at EDR: 04/25/2018
Date Made Active in Reports: 06/25/2018
Number of Days to Update: 61

Source: Division of Environmental Health
Telephone: 209-533-5633
Last EDR Contact: 10/14/2021
Next Scheduled EDR Contact: 01/31/2022
Data Release Frequency: Varies

VENTURA COUNTY:

BWT VENTURA: Business Plan, Hazardous Waste Producers, and Operating Underground Tanks

The BWT list indicates by site address whether the Environmental Health Division has Business Plan (B), Waste Producer (W), and/or Underground Tank (T) information.

Date of Government Version: 05/26/2021
Date Data Arrived at EDR: 07/19/2021
Date Made Active in Reports: 10/08/2021
Number of Days to Update: 81

Source: Ventura County Environmental Health Division
Telephone: 805-654-2813
Last EDR Contact: 10/18/2021
Next Scheduled EDR Contact: 01/31/2022
Data Release Frequency: Quarterly

LF VENTURA: Inventory of Illegal Abandoned and Inactive Sites

Ventura County Inventory of Closed, Illegal Abandoned, and Inactive Sites.

Date of Government Version: 12/01/2011
Date Data Arrived at EDR: 12/01/2011
Date Made Active in Reports: 01/19/2012
Number of Days to Update: 49

Source: Environmental Health Division
Telephone: 805-654-2813
Last EDR Contact: 09/23/2021
Next Scheduled EDR Contact: 01/10/2022
Data Release Frequency: No Update Planned

LUST VENTURA: Listing of Underground Tank Cleanup Sites

Ventura County Underground Storage Tank Cleanup Sites (LUST).

Date of Government Version: 05/29/2008
Date Data Arrived at EDR: 06/24/2008
Date Made Active in Reports: 07/31/2008
Number of Days to Update: 37

Source: Environmental Health Division
Telephone: 805-654-2813
Last EDR Contact: 11/05/2021
Next Scheduled EDR Contact: 02/21/2022
Data Release Frequency: No Update Planned

MED WASTE VENTURA: Medical Waste Program List

To protect public health and safety and the environment from potential exposure to disease causing agents, the Environmental Health Division Medical Waste Program regulates the generation, handling, storage, treatment and disposal of medical waste throughout the County.

Date of Government Version: 05/26/2021
Date Data Arrived at EDR: 07/19/2021
Date Made Active in Reports: 10/07/2021
Number of Days to Update: 80

Source: Ventura County Resource Management Agency
Telephone: 805-654-2813
Last EDR Contact: 10/18/2021
Next Scheduled EDR Contact: 01/31/2022
Data Release Frequency: Quarterly

UST VENTURA: Underground Tank Closed Sites List

Ventura County Operating Underground Storage Tank Sites (UST)/Underground Tank Closed Sites List.

Date of Government Version: 05/26/2021
Date Data Arrived at EDR: 06/04/2021
Date Made Active in Reports: 08/27/2021
Number of Days to Update: 84

Source: Environmental Health Division
Telephone: 805-654-2813
Last EDR Contact: 09/08/2021
Next Scheduled EDR Contact: 12/20/2021
Data Release Frequency: Quarterly

YOLO COUNTY:

GOVERNMENT RECORDS SEARCHED / DATA CURRENCY TRACKING

UST YOLO: Underground Storage Tank Comprehensive Facility Report
Underground storage tank sites located in Yolo county.

Date of Government Version: 06/22/2021	Source: Yolo County Department of Health
Date Data Arrived at EDR: 06/28/2021	Telephone: 530-666-8646
Date Made Active in Reports: 09/21/2021	Last EDR Contact: 09/23/2021
Number of Days to Update: 85	Next Scheduled EDR Contact: 01/10/2022
	Data Release Frequency: Annually

YUBA COUNTY:

CUPA YUBA: CUPA Facility List
CUPA facility listing for Yuba County.

Date of Government Version: 07/20/2021	Source: Yuba County Environmental Health Department
Date Data Arrived at EDR: 07/20/2021	Telephone: 530-749-7523
Date Made Active in Reports: 10/08/2021	Last EDR Contact: 10/22/2021
Number of Days to Update: 80	Next Scheduled EDR Contact: 02/07/2022
	Data Release Frequency: Varies

OTHER DATABASE(S)

Depending on the geographic area covered by this report, the data provided in these specialty databases may or may not be complete. For example, the existence of wetlands information data in a specific report does not mean that all wetlands in the area covered by the report are included. Moreover, the absence of any reported wetlands information does not necessarily mean that wetlands do not exist in the area covered by the report.

CT MANIFEST: Hazardous Waste Manifest Data

Facility and manifest data. Manifest is a document that lists and tracks hazardous waste from the generator through transporters to a tsd facility.

Date of Government Version: 07/23/2021	Source: Department of Energy & Environmental Protection
Date Data Arrived at EDR: 08/10/2021	Telephone: 860-424-3375
Date Made Active in Reports: 11/08/2021	Last EDR Contact: 11/12/2021
Number of Days to Update: 90	Next Scheduled EDR Contact: 02/21/2022
	Data Release Frequency: No Update Planned

NJ MANIFEST: Manifest Information

Hazardous waste manifest information.

Date of Government Version: 12/31/2018	Source: Department of Environmental Protection
Date Data Arrived at EDR: 04/10/2019	Telephone: N/A
Date Made Active in Reports: 05/16/2019	Last EDR Contact: 10/05/2021
Number of Days to Update: 36	Next Scheduled EDR Contact: 01/17/2022
	Data Release Frequency: Annually

NY MANIFEST: Facility and Manifest Data

Manifest is a document that lists and tracks hazardous waste from the generator through transporters to a TSD facility.

Date of Government Version: 01/01/2019	Source: Department of Environmental Conservation
Date Data Arrived at EDR: 04/29/2020	Telephone: 518-402-8651
Date Made Active in Reports: 07/10/2020	Last EDR Contact: 10/29/2021
Number of Days to Update: 72	Next Scheduled EDR Contact: 02/07/2022
	Data Release Frequency: Quarterly

GOVERNMENT RECORDS SEARCHED / DATA CURRENCY TRACKING

PA MANIFEST: Manifest Information

Hazardous waste manifest information.

Date of Government Version: 06/30/2018
Date Data Arrived at EDR: 07/19/2019
Date Made Active in Reports: 09/10/2019
Number of Days to Update: 53

Source: Department of Environmental Protection
Telephone: 717-783-8990
Last EDR Contact: 10/07/2021
Next Scheduled EDR Contact: 01/24/2022
Data Release Frequency: Annually

RI MANIFEST: Manifest information

Hazardous waste manifest information

Date of Government Version: 12/31/2019
Date Data Arrived at EDR: 02/11/2021
Date Made Active in Reports: 02/24/2021
Number of Days to Update: 13

Source: Department of Environmental Management
Telephone: 401-222-2797
Last EDR Contact: 11/12/2021
Next Scheduled EDR Contact: 02/28/2022
Data Release Frequency: Annually

WI MANIFEST: Manifest Information

Hazardous waste manifest information.

Date of Government Version: 05/31/2018
Date Data Arrived at EDR: 06/19/2019
Date Made Active in Reports: 09/03/2019
Number of Days to Update: 76

Source: Department of Natural Resources
Telephone: N/A
Last EDR Contact: 09/01/2021
Next Scheduled EDR Contact: 12/20/2021
Data Release Frequency: Annually

Oil/Gas Pipelines

Source: Endeavor Business Media

Petroleum Bundle (Crude Oil, Refined Products, Petrochemicals, Gas Liquids (LPG/NGL), and Specialty Gases (Miscellaneous)) N = Natural Gas Bundle (Natural Gas, Gas Liquids (LPG/NGL), and Specialty Gases (Miscellaneous)). This map includes information copyrighted by Endeavor Business Media. This information is provided on a best effort basis and Endeavor Business Media does not guarantee its accuracy nor warrant its fitness for any particular purpose. Such information has been reprinted with the permission of Endeavor Business Media.

Electric Power Transmission Line Data

Source: Endeavor Business Media

This map includes information copyrighted by Endeavor Business Media. This information is provided on a best effort basis and Endeavor Business Media does not guarantee its accuracy nor warrant its fitness for any particular purpose. Such information has been reprinted with the permission of Endeavor Business Media.

Sensitive Receptors: There are individuals deemed sensitive receptors due to their fragile immune systems and special sensitivity to environmental discharges. These sensitive receptors typically include the elderly, the sick, and children. While the location of all sensitive receptors cannot be determined, EDR indicates those buildings and facilities - schools, daycares, hospitals, medical centers, and nursing homes - where individuals who are sensitive receptors are likely to be located.

AHA Hospitals:

Source: American Hospital Association, Inc.
Telephone: 312-280-5991

The database includes a listing of hospitals based on the American Hospital Association's annual survey of hospitals.

Medical Centers: Provider of Services Listing

Source: Centers for Medicare & Medicaid Services
Telephone: 410-786-3000

A listing of hospitals with Medicare provider number, produced by Centers of Medicare & Medicaid Services, a federal agency within the U.S. Department of Health and Human Services.

Nursing Homes

Source: National Institutes of Health
Telephone: 301-594-6248

Information on Medicare and Medicaid certified nursing homes in the United States.

Public Schools

Source: National Center for Education Statistics
Telephone: 202-502-7300

The National Center for Education Statistics' primary database on elementary and secondary public education in the United States. It is a comprehensive, annual, national statistical database of all public elementary and secondary schools and school districts, which contains data that are comparable across all states.

GOVERNMENT RECORDS SEARCHED / DATA CURRENCY TRACKING

Private Schools

Source: National Center for Education Statistics

Telephone: 202-502-7300

The National Center for Education Statistics' primary database on private school locations in the United States.

Daycare Centers: Licensed Facilities

Source: Department of Social Services

Telephone: 916-657-4041

Flood Zone Data: This data was obtained from the Federal Emergency Management Agency (FEMA). It depicts 100-year and 500-year flood zones as defined by FEMA. It includes the National Flood Hazard Layer (NFHL) which incorporates Flood Insurance Rate Map (FIRM) data and Q3 data from FEMA in areas not covered by NFHL.

Source: FEMA

Telephone: 877-336-2627

Date of Government Version: 2003, 2015

NWI: National Wetlands Inventory. This data, available in select counties across the country, was obtained by EDR in 2002, 2005 and 2010 from the U.S. Fish and Wildlife Service.

State Wetlands Data: Wetland Inventory

Source: Department of Fish and Wildlife

Telephone: 916-445-0411

Current USGS 7.5 Minute Topographic Map

Source: U.S. Geological Survey

STREET AND ADDRESS INFORMATION

© 2015 TomTom North America, Inc. All rights reserved. This material is proprietary and the subject of copyright protection and other intellectual property rights owned by or licensed to Tele Atlas North America, Inc. The use of this material is subject to the terms of a license agreement. You will be held liable for any unauthorized copying or disclosure of this material.

GEOCHECK[®] - PHYSICAL SETTING SOURCE ADDENDUM

TARGET PROPERTY ADDRESS

LMC MURRIETA
MURRIETA HOT SPRINGS ROAD/JEFFERSON AVENUE
MURRIETA, CA 92562

TARGET PROPERTY COORDINATES

Latitude (North):	33.549825 - 33° 32' 59.37"
Longitude (West):	117.196525 - 117° 11' 47.49"
Universal Tranverse Mercator:	Zone 11
UTM X (Meters):	481755.8
UTM Y (Meters):	3712067.5
Elevation:	1079 ft. above sea level

USGS TOPOGRAPHIC MAP

Target Property Map:	12014848 MURRIETA, CA
Version Date:	2018

EDR's GeoCheck Physical Setting Source Addendum is provided to assist the environmental professional in forming an opinion about the impact of potential contaminant migration.

Assessment of the impact of contaminant migration generally has two principle investigative components:

1. Groundwater flow direction, and
2. Groundwater flow velocity.

Groundwater flow direction may be impacted by surface topography, hydrology, hydrogeology, characteristics of the soil, and nearby wells. Groundwater flow velocity is generally impacted by the nature of the geologic strata.

GEOCHECK® - PHYSICAL SETTING SOURCE SUMMARY

GROUNDWATER FLOW DIRECTION INFORMATION

Groundwater flow direction for a particular site is best determined by a qualified environmental professional using site-specific well data. If such data is not reasonably ascertainable, it may be necessary to rely on other sources of information, such as surface topographic information, hydrologic information, hydrogeologic data collected on nearby properties, and regional groundwater flow information (from deep aquifers).

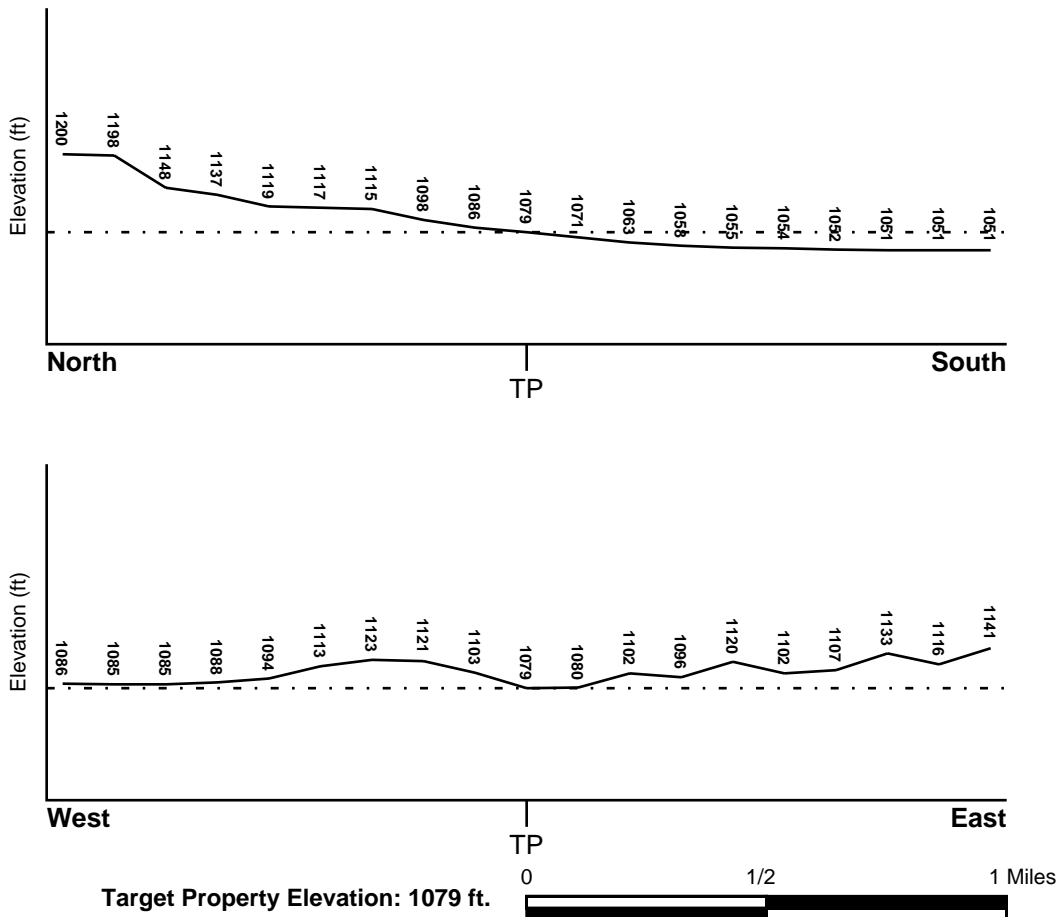
TOPOGRAPHIC INFORMATION

Surface topography may be indicative of the direction of surficial groundwater flow. This information can be used to assist the environmental professional in forming an opinion about the impact of nearby contaminated properties or, should contamination exist on the target property, what downgradient sites might be impacted.

TARGET PROPERTY TOPOGRAPHY

General Topographic Gradient: General SE

SURROUNDING TOPOGRAPHY: ELEVATION PROFILES



Source: Topography has been determined from the USGS 7.5' Digital Elevation Model and should be evaluated on a relative (not an absolute) basis. Relative elevation information between sites of close proximity should be field verified.

GEOCHECK® - PHYSICAL SETTING SOURCE SUMMARY

HYDROLOGIC INFORMATION

Surface water can act as a hydrologic barrier to groundwater flow. Such hydrologic information can be used to assist the environmental professional in forming an opinion about the impact of nearby contaminated properties or, should contamination exist on the target property, what downgradient sites might be impacted.

Refer to the Physical Setting Source Map following this summary for hydrologic information (major waterways and bodies of water).

FEMA FLOOD ZONE

<u>Flood Plain Panel at Target Property</u>	<u>FEMA Source Type</u>
06065C2715G	FEMA FIRM Flood data
<u>Additional Panels in search area:</u>	<u>FEMA Source Type</u>
06065C2705G	FEMA FIRM Flood data
06065C2720G	FEMA FIRM Flood data

NATIONAL WETLAND INVENTORY

<u>NWI Quad at Target Property</u>	<u>NWI Electronic Data Coverage</u>
MURRIETA	YES - refer to the Overview Map and Detail Map

HYDROGEOLOGIC INFORMATION

Hydrogeologic information obtained by installation of wells on a specific site can often be an indicator of groundwater flow direction in the immediate area. Such hydrogeologic information can be used to assist the environmental professional in forming an opinion about the impact of nearby contaminated properties or, should contamination exist on the target property, what downgradient sites might be impacted.

Site-Specific Hydrogeological Data*:

Search Radius:	1.25 miles
Status:	Not found

AQUIFLOW®

Search Radius: 1.000 Mile.

EDR has developed the AQUIFLOW Information System to provide data on the general direction of groundwater flow at specific points. EDR has reviewed reports submitted by environmental professionals to regulatory authorities at select sites and has extracted the date of the report, groundwater flow direction as determined hydrogeologically, and the depth to water table.

<u>MAP ID</u>	<u>LOCATION FROM TP</u>	<u>GENERAL DIRECTION GROUNDWATER FLOW</u>
Not Reported		

GEOCHECK® - PHYSICAL SETTING SOURCE SUMMARY

GROUNDWATER FLOW VELOCITY INFORMATION

Groundwater flow velocity information for a particular site is best determined by a qualified environmental professional using site specific geologic and soil strata data. If such data are not reasonably ascertainable, it may be necessary to rely on other sources of information, including geologic age identification, rock stratigraphic unit and soil characteristics data collected on nearby properties and regional soil information. In general, contaminant plumes move more quickly through sandy-gravelly types of soils than silty-clayey types of soils.

GEOLOGIC INFORMATION IN GENERAL AREA OF TARGET PROPERTY

Geologic information can be used by the environmental professional in forming an opinion about the relative speed at which contaminant migration may be occurring.

ROCK STRATIGRAPHIC UNIT

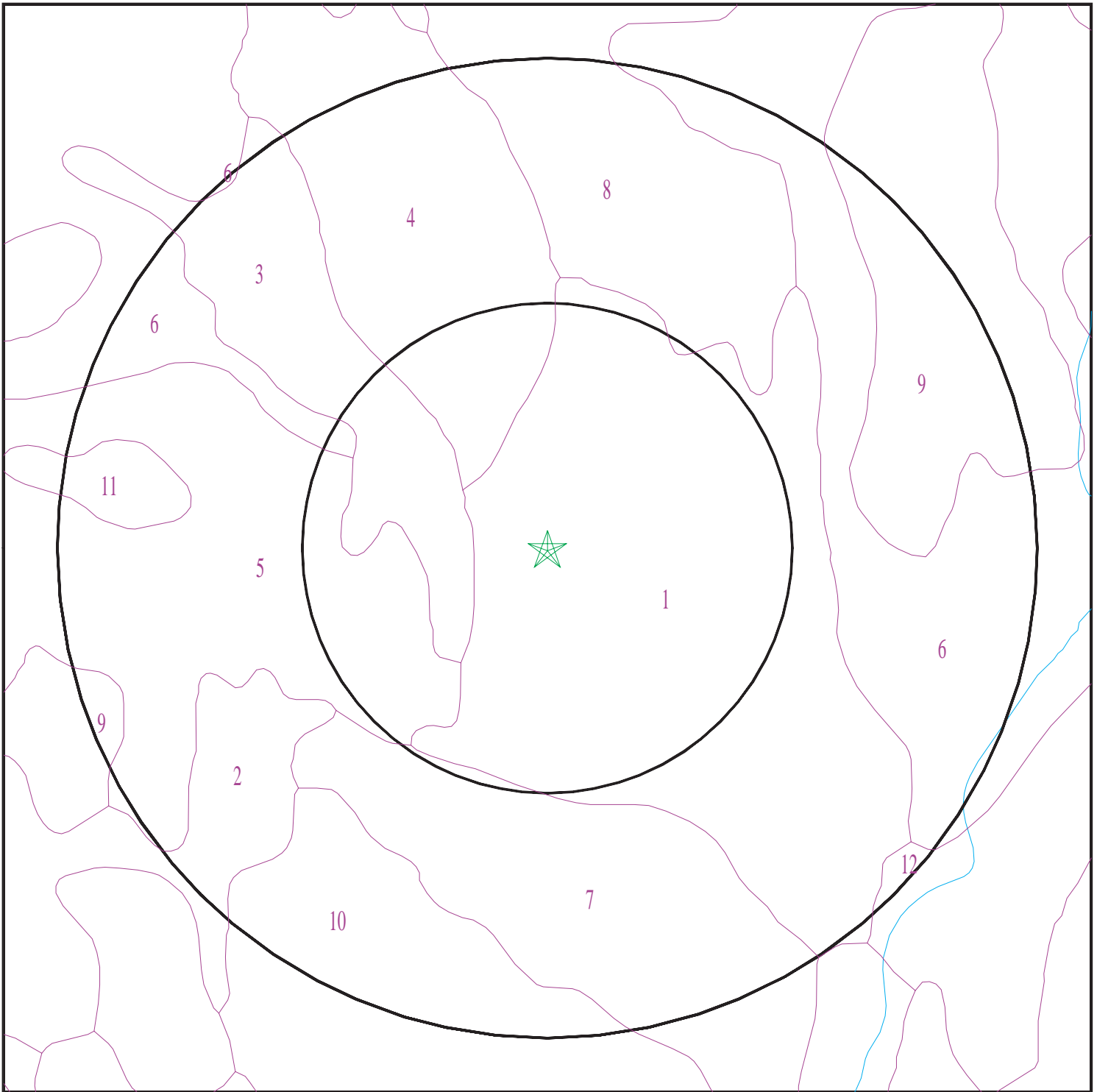
Era: Cenozoic
System: Quaternary
Series: Quaternary
Code: Q (*decoded above as Era, System & Series*)

GEOLOGIC AGE IDENTIFICATION

Category: Stratified Sequence

Geologic Age and Rock Stratigraphic Unit Source: P.G. Schruben, R.E. Arndt and W.J. Bawiec, Geology of the Conterminous U.S. at 1:2,500,000 Scale - a digital representation of the 1974 P.B. King and H.M. Beikman Map, USGS Digital Data Series DDS - 11 (1994).

SSURGO SOIL MAP - 6756783.2s



- ★ Target Property
- SSURGO Soil
- Water



SITE NAME: LMC Murrieta
ADDRESS: Murrieta Hot Springs Road/Jefferson Avenue
Murrieta CA 92562
LAT/LONG: 33.549825 / 117.196525

CLIENT: Leighton and Associates, Inc.
CONTACT: Brynn Mcculloch
INQUIRY #: 6756783.2s
DATE: November 18, 2021 3:29 pm

GEOCHECK® - PHYSICAL SETTING SOURCE SUMMARY

DOMINANT SOIL COMPOSITION IN GENERAL AREA OF TARGET PROPERTY

The U.S. Department of Agriculture's (USDA) Soil Conservation Service (SCS) leads the National Cooperative Soil Survey (NCSS) and is responsible for collecting, storing, maintaining and distributing soil survey information for privately owned lands in the United States. A soil map in a soil survey is a representation of soil patterns in a landscape. The following information is based on Soil Conservation Service SSURGO data.

Soil Map ID: 1

Soil Component Name: GRANGEVILLE

Soil Surface Texture: fine sandy loam

Hydrologic Group: Class B - Moderate infiltration rates. Deep and moderately deep, moderately well and well drained soils with moderately coarse textures.

Soil Drainage Class: Moderately well drained

Hydric Status: Not hydric

Corrosion Potential - Uncoated Steel: High

Depth to Bedrock Min: > 0 inches

Depth to Watertable Min: > 0 inches

Soil Layer Information							
Layer	Boundary		Soil Texture Class	Classification		Saturated hydraulic conductivity micro m/sec	Soil Reaction (pH)
	Upper	Lower		AASHTO Group	Unified Soil		
1	0 inches	35 inches	fine sandy loam	Silt-Clay Materials (more than 35 pct. passing No. 200), Silty Soils.	FINE-GRAINED SOILS, Silts and Clays (liquid limit less than 50%), silt.	Max: 42 Min: 14	Max: 8.4 Min: 6.6
2	35 inches	64 inches	sandy loam	Silt-Clay Materials (more than 35 pct. passing No. 200), Silty Soils.	FINE-GRAINED SOILS, Silts and Clays (liquid limit less than 50%), silt.	Max: 42 Min: 14	Max: 8.4 Min: 6.6

Soil Map ID: 2

Soil Component Name: RAMONA

Soil Surface Texture: sandy loam

Hydrologic Group: Class B - Moderate infiltration rates. Deep and moderately deep, moderately well and well drained soils with moderately coarse textures.

Soil Drainage Class: Well drained

GEOCHECK® - PHYSICAL SETTING SOURCE SUMMARY

Hydric Status: Not hydric

Corrosion Potential - Uncoated Steel: Moderate

Depth to Bedrock Min: > 0 inches

Depth to Watertable Min: > 0 inches

Soil Layer Information							
Layer	Boundary		Soil Texture Class	Classification		Saturated hydraulic conductivity micro m/sec	Soil Reaction (pH)
	Upper	Lower		AASHTO Group	Unified Soil		
1	0 inches	14 inches	sandy loam	Granular materials (35 pct. or less passing No. 200), Silty, or Clayey Gravel and Sand.	COARSE-GRAINED SOILS, Sands, Sands with fines, Clayey sand. COARSE-GRAINED SOILS, Sands, Sands with fines, Silty Sand.	Max: 4 Min: 1.4	Max: 8.4 Min: 6.6
2	14 inches	22 inches	fine sandy loam	Granular materials (35 pct. or less passing No. 200), Silty, or Clayey Gravel and Sand.	COARSE-GRAINED SOILS, Sands, Sands with fines, Clayey sand. COARSE-GRAINED SOILS, Sands, Sands with fines, Silty Sand.	Max: 4 Min: 1.4	Max: 8.4 Min: 6.6
3	22 inches	68 inches	sandy clay loam	Granular materials (35 pct. or less passing No. 200), Silty, or Clayey Gravel and Sand.	COARSE-GRAINED SOILS, Sands, Sands with fines, Clayey sand. COARSE-GRAINED SOILS, Sands, Sands with fines, Silty Sand.	Max: 4 Min: 1.4	Max: 8.4 Min: 6.6
4	68 inches	74 inches	gravelly sandy loam	Granular materials (35 pct. or less passing No. 200), Silty, or Clayey Gravel and Sand.	COARSE-GRAINED SOILS, Sands, Sands with fines, Clayey sand. COARSE-GRAINED SOILS, Sands, Sands with fines, Silty Sand.	Max: 4 Min: 1.4	Max: 8.4 Min: 6.6

Soil Map ID: 3

Soil Component Name: RAMONA

Soil Surface Texture: sandy loam

Hydrologic Group: Class B - Moderate infiltration rates. Deep and moderately deep, moderately well and well drained soils with moderately coarse textures.

Soil Drainage Class: Well drained

GEOCHECK® - PHYSICAL SETTING SOURCE SUMMARY

Hydric Status: Not hydric

Corrosion Potential - Uncoated Steel: Moderate

Depth to Bedrock Min: > 0 inches

Depth to Watertable Min: > 0 inches

Soil Layer Information							
Layer	Boundary		Soil Texture Class	Classification		Saturated hydraulic conductivity micro m/sec	Soil Reaction (pH)
	Upper	Lower		AASHTO Group	Unified Soil		
1	0 inches	14 inches	sandy loam	Granular materials (35 pct. or less passing No. 200), Silty, or Clayey Gravel and Sand.	COARSE-GRAINED SOILS, Sands, Sands with fines, Clayey sand. COARSE-GRAINED SOILS, Sands, Sands with fines, Silty Sand.	Max: 4 Min: 1.4	Max: 8.4 Min: 6.6
2	14 inches	22 inches	fine sandy loam	Granular materials (35 pct. or less passing No. 200), Silty, or Clayey Gravel and Sand.	COARSE-GRAINED SOILS, Sands, Sands with fines, Clayey sand. COARSE-GRAINED SOILS, Sands, Sands with fines, Silty Sand.	Max: 4 Min: 1.4	Max: 8.4 Min: 6.6
3	22 inches	68 inches	sandy clay loam	Granular materials (35 pct. or less passing No. 200), Silty, or Clayey Gravel and Sand.	COARSE-GRAINED SOILS, Sands, Sands with fines, Clayey sand. COARSE-GRAINED SOILS, Sands, Sands with fines, Silty Sand.	Max: 4 Min: 1.4	Max: 8.4 Min: 6.6
4	68 inches	74 inches	gravelly sandy loam	Granular materials (35 pct. or less passing No. 200), Silty, or Clayey Gravel and Sand.	COARSE-GRAINED SOILS, Sands, Sands with fines, Clayey sand. COARSE-GRAINED SOILS, Sands, Sands with fines, Silty Sand.	Max: 4 Min: 1.4	Max: 8.4 Min: 6.6

Soil Map ID: 4

Soil Component Name: GREENFIELD

Soil Surface Texture: sandy loam

Hydrologic Group: Class B - Moderate infiltration rates. Deep and moderately deep, moderately well and well drained soils with moderately coarse textures.

Soil Drainage Class: Well drained

GEOCHECK® - PHYSICAL SETTING SOURCE SUMMARY

Hydric Status: Not hydric

Corrosion Potential - Uncoated Steel: Low

Depth to Bedrock Min: > 0 inches

Depth to Watertable Min: > 0 inches

Soil Layer Information							
Layer	Boundary		Soil Texture Class	Classification		Saturated hydraulic conductivity micro m/sec	Soil Reaction (pH)
	Upper	Lower		AASHTO Group	Unified Soil		
1	0 inches	25 inches	sandy loam	Granular materials (35 pct. or less passing No. 200), Silty, or Clayey Gravel and Sand.	COARSE-GRAINED SOILS, Sands, Sands with fines, Silty Sand.	Max: 42 Min: 14	Max: 8.4 Min: 6.6
2	25 inches	42 inches	fine sandy loam	Granular materials (35 pct. or less passing No. 200), Silty, or Clayey Gravel and Sand.	COARSE-GRAINED SOILS, Sands, Sands with fines, Silty Sand.	Max: 42 Min: 14	Max: 8.4 Min: 6.6
3	42 inches	59 inches	loam	Granular materials (35 pct. or less passing No. 200), Silty, or Clayey Gravel and Sand.	COARSE-GRAINED SOILS, Sands, Sands with fines, Silty Sand.	Max: 42 Min: 14	Max: 8.4 Min: 6.6
4	59 inches	72 inches	stratified loamy sand to sandy loam	Granular materials (35 pct. or less passing No. 200), Silty, or Clayey Gravel and Sand.	COARSE-GRAINED SOILS, Sands, Sands with fines, Silty Sand.	Max: 42 Min: 14	Max: 8.4 Min: 6.6

Soil Map ID: 5

Soil Component Name: MONSERATE

Soil Surface Texture: sandy loam

Hydrologic Group: Class D - Very slow infiltration rates. Soils are clayey, have a high water table, or are shallow to an impervious layer.

Soil Drainage Class: Well drained

GEOCHECK® - PHYSICAL SETTING SOURCE SUMMARY

Hydric Status: Not hydric

Corrosion Potential - Uncoated Steel: Low

Depth to Bedrock Min: > 0 inches

Depth to Watertable Min: > 0 inches

Soil Layer Information							
Layer	Boundary		Soil Texture Class	Classification		Saturated hydraulic conductivity micro m/sec	Soil Reaction (pH)
	Upper	Lower		AASHTO Group	Unified Soil		
1	0 inches	9 inches	sandy loam	Silt-Clay Materials (more than 35 pct. passing No. 200), Silty Soils.	COARSE-GRAINED SOILS, Sands, Sands with fines, Silty Sand.	Max: 14 Min: 4	Max: 8.4 Min: 6.6
2	9 inches	18 inches	sandy clay loam	Silt-Clay Materials (more than 35 pct. passing No. 200), Silty Soils.	COARSE-GRAINED SOILS, Sands, Sands with fines, Silty Sand.	Max: 14 Min: 4	Max: 8.4 Min: 6.6
3	18 inches	44 inches	indurated	Silt-Clay Materials (more than 35 pct. passing No. 200), Silty Soils.	COARSE-GRAINED SOILS, Sands, Sands with fines, Silty Sand.	Max: 14 Min: 4	Max: 8.4 Min: 6.6
4	44 inches	57 inches	cemented	Silt-Clay Materials (more than 35 pct. passing No. 200), Silty Soils.	COARSE-GRAINED SOILS, Sands, Sands with fines, Silty Sand.	Max: 14 Min: 4	Max: 8.4 Min: 6.6
5	57 inches	70 inches	loamy coarse sand	Silt-Clay Materials (more than 35 pct. passing No. 200), Silty Soils.	COARSE-GRAINED SOILS, Sands, Sands with fines, Silty Sand.	Max: 14 Min: 4	Max: 8.4 Min: 6.6

Soil Map ID: 6

Soil Component Name: MONSERATE

Soil Surface Texture: sandy loam

Hydrologic Group: Class C - Slow infiltration rates. Soils with layers impeding downward movement of water, or soils with moderately fine or fine textures.

Soil Drainage Class: Well drained

GEOCHECK® - PHYSICAL SETTING SOURCE SUMMARY

Hydric Status: Not hydric

Corrosion Potential - Uncoated Steel: Low

Depth to Bedrock Min: > 0 inches

Depth to Watertable Min: > 0 inches

Soil Layer Information							
Layer	Boundary		Soil Texture Class	Classification		Saturated hydraulic conductivity micro m/sec	Soil Reaction (pH)
	Upper	Lower		AASHTO Group	Unified Soil		
1	0 inches	9 inches	sandy loam	Silt-Clay Materials (more than 35 pct. passing No. 200), Silty Soils.	COARSE-GRAINED SOILS, Sands, Sands with fines, Silty Sand.	Max: 14 Min: 4	Max: 8.4 Min: 6.6
2	9 inches	27 inches	sandy clay loam	Silt-Clay Materials (more than 35 pct. passing No. 200), Silty Soils.	COARSE-GRAINED SOILS, Sands, Sands with fines, Silty Sand.	Max: 14 Min: 4	Max: 8.4 Min: 6.6
3	27 inches	44 inches	indurated	Silt-Clay Materials (more than 35 pct. passing No. 200), Silty Soils.	COARSE-GRAINED SOILS, Sands, Sands with fines, Silty Sand.	Max: 14 Min: 4	Max: 8.4 Min: 6.6
4	44 inches	57 inches	cemented	Silt-Clay Materials (more than 35 pct. passing No. 200), Silty Soils.	COARSE-GRAINED SOILS, Sands, Sands with fines, Silty Sand.	Max: 14 Min: 4	Max: 8.4 Min: 6.6
5	57 inches	70 inches	loamy coarse sand	Silt-Clay Materials (more than 35 pct. passing No. 200), Silty Soils.	COARSE-GRAINED SOILS, Sands, Sands with fines, Silty Sand.	Max: 14 Min: 4	Max: 8.4 Min: 6.6

Soil Map ID: 7

Soil Component Name: GRANGEVILLE

Soil Surface Texture: fine sandy loam

Hydrologic Group: Class B - Moderate infiltration rates. Deep and moderately deep, moderately well and well drained soils with moderately coarse textures.

Soil Drainage Class: Somewhat poorly drained

GEOCHECK® - PHYSICAL SETTING SOURCE SUMMARY

Hydric Status: Not hydric

Corrosion Potential - Uncoated Steel: High

Depth to Bedrock Min: > 0 inches

Depth to Watertable Min: > 0 inches

Soil Layer Information							
Layer	Boundary		Soil Texture Class	Classification		Saturated hydraulic conductivity micro m/sec	Soil Reaction (pH)
	Upper	Lower		AASHTO Group	Unified Soil		
1	0 inches	16 inches	fine sandy loam	Silt-Clay Materials (more than 35 pct. passing No. 200), Silty Soils.	FINE-GRAINED SOILS, Silts and Clays (liquid limit less than 50%), silt.	Max: 14 Min: 4	Max: 9 Min: 7.4
2	16 inches	59 inches	sandy loam	Silt-Clay Materials (more than 35 pct. passing No. 200), Silty Soils.	FINE-GRAINED SOILS, Silts and Clays (liquid limit less than 50%), silt.	Max: 14 Min: 4	Max: 9 Min: 7.4

Soil Map ID: 8

Soil Component Name: GREENFIELD

Soil Surface Texture: sandy loam

Hydrologic Group: Class B - Moderate infiltration rates. Deep and moderately deep, moderately well and well drained soils with moderately coarse textures.

Soil Drainage Class: Well drained

Hydric Status: Not hydric

Corrosion Potential - Uncoated Steel: Low

Depth to Bedrock Min: > 0 inches

Depth to Watertable Min: > 0 inches

GEOCHECK® - PHYSICAL SETTING SOURCE SUMMARY

Soil Layer Information							
Layer	Boundary		Soil Texture Class	Classification		Saturated hydraulic conductivity micro m/sec	Soil Reaction (pH)
	Upper	Lower		AASHTO Group	Unified Soil		
1	0 inches	25 inches	sandy loam	Granular materials (35 pct. or less passing No. 200), Silty, or Clayey Gravel and Sand.	COARSE-GRAINED SOILS, Sands, Sands with fines, Silty Sand.	Max: 42 Min: 14	Max: 8.4 Min: 6.6
2	25 inches	42 inches	fine sandy loam	Granular materials (35 pct. or less passing No. 200), Silty, or Clayey Gravel and Sand.	COARSE-GRAINED SOILS, Sands, Sands with fines, Silty Sand.	Max: 42 Min: 14	Max: 8.4 Min: 6.6
3	42 inches	59 inches	loam	Granular materials (35 pct. or less passing No. 200), Silty, or Clayey Gravel and Sand.	COARSE-GRAINED SOILS, Sands, Sands with fines, Silty Sand.	Max: 42 Min: 14	Max: 8.4 Min: 6.6
4	59 inches	72 inches	stratified loamy sand to sandy loam	Granular materials (35 pct. or less passing No. 200), Silty, or Clayey Gravel and Sand.	COARSE-GRAINED SOILS, Sands, Sands with fines, Silty Sand.	Max: 42 Min: 14	Max: 8.4 Min: 6.6

Soil Map ID: 9

Soil Component Name: MONSERATE

Soil Surface Texture: sandy loam

Hydrologic Group: Class C - Slow infiltration rates. Soils with layers impeding downward movement of water, or soils with moderately fine or fine textures.

Soil Drainage Class: Well drained

Hydric Status: Not hydric

Corrosion Potential - Uncoated Steel: Low

Depth to Bedrock Min: > 0 inches

Depth to Watertable Min: > 0 inches

GEOCHECK® - PHYSICAL SETTING SOURCE SUMMARY

Soil Layer Information							
Layer	Boundary		Soil Texture Class	Classification		Saturated hydraulic conductivity micro m/sec	Soil Reaction (pH)
	Upper	Lower		AASHTO Group	Unified Soil		
1	0 inches	9 inches	sandy loam	Silt-Clay Materials (more than 35 pct. passing No. 200), Silty Soils.	COARSE-GRAINED SOILS, Sands, Sands with fines, Silty Sand.	Max: 14 Min: 4	Max: 8.4 Min: 6.6
2	9 inches	27 inches	sandy clay loam	Silt-Clay Materials (more than 35 pct. passing No. 200), Silty Soils.	COARSE-GRAINED SOILS, Sands, Sands with fines, Silty Sand.	Max: 14 Min: 4	Max: 8.4 Min: 6.6
3	27 inches	44 inches	indurated	Silt-Clay Materials (more than 35 pct. passing No. 200), Silty Soils.	COARSE-GRAINED SOILS, Sands, Sands with fines, Silty Sand.	Max: 14 Min: 4	Max: 8.4 Min: 6.6
4	44 inches	57 inches	cemented	Silt-Clay Materials (more than 35 pct. passing No. 200), Silty Soils.	COARSE-GRAINED SOILS, Sands, Sands with fines, Silty Sand.	Max: 14 Min: 4	Max: 8.4 Min: 6.6
5	57 inches	70 inches	loamy coarse sand	Silt-Clay Materials (more than 35 pct. passing No. 200), Silty Soils.	COARSE-GRAINED SOILS, Sands, Sands with fines, Silty Sand.	Max: 14 Min: 4	Max: 8.4 Min: 6.6

Soil Map ID: 10

Soil Component Name: CHINO

Soil Surface Texture: silt loam

Hydrologic Group: Class B - Moderate infiltration rates. Deep and moderately deep, moderately well and well drained soils with moderately coarse textures.

Soil Drainage Class: Somewhat poorly drained

Hydric Status: Not hydric

Corrosion Potential - Uncoated Steel: High

Depth to Bedrock Min: > 0 inches

Depth to Watertable Min: > 0 inches

GEOCHECK® - PHYSICAL SETTING SOURCE SUMMARY

Soil Layer Information							
Layer	Boundary		Soil Texture Class	Classification		Saturated hydraulic conductivity micro m/sec	Soil Reaction (pH)
	Upper	Lower		AASHTO Group	Unified Soil		
1	0 inches	14 inches	silt loam	Silt-Clay Materials (more than 35 pct. passing No. 200), Silty Soils.	FINE-GRAINED SOILS, Silts and Clays (liquid limit less than 50%), Lean Clay Soils.	Max: 4 Min: 1.4	Max: 8.4 Min: 7.9
2	14 inches	27 inches	silty clay loam	Silt-Clay Materials (more than 35 pct. passing No. 200), Silty Soils.	FINE-GRAINED SOILS, Silts and Clays (liquid limit less than 50%), Lean Clay Soils.	Max: 4 Min: 1.4	Max: 8.4 Min: 7.9
3	27 inches	59 inches	silty clay loam	Silt-Clay Materials (more than 35 pct. passing No. 200), Silty Soils.	FINE-GRAINED SOILS, Silts and Clays (liquid limit less than 50%), Lean Clay Soils.	Max: 4 Min: 1.4	Max: 8.4 Min: 7.9

Soil Map ID: 11

Soil Component Name: MONSERATE

Soil Surface Texture: sandy loam

Hydrologic Group: Class D - Very slow infiltration rates. Soils are clayey, have a high water table, or are shallow to an impervious layer.

Soil Drainage Class: Well drained

Hydric Status: Not hydric

Corrosion Potential - Uncoated Steel: Low

Depth to Bedrock Min: > 0 inches

Depth to Watertable Min: > 0 inches

GEOCHECK® - PHYSICAL SETTING SOURCE SUMMARY

Soil Layer Information							
Layer	Boundary		Soil Texture Class	Classification		Saturated hydraulic conductivity micro m/sec	Soil Reaction (pH)
	Upper	Lower		AASHTO Group	Unified Soil		
1	0 inches	9 inches	sandy loam	Silt-Clay Materials (more than 35 pct. passing No. 200), Silty Soils.	COARSE-GRAINED SOILS, Sands, Sands with fines, Silty Sand.	Max: 14 Min: 4	Max: 8.4 Min: 6.6
2	9 inches	18 inches	sandy clay loam	Silt-Clay Materials (more than 35 pct. passing No. 200), Silty Soils.	COARSE-GRAINED SOILS, Sands, Sands with fines, Silty Sand.	Max: 14 Min: 4	Max: 8.4 Min: 6.6
3	18 inches	44 inches	indurated	Silt-Clay Materials (more than 35 pct. passing No. 200), Silty Soils.	COARSE-GRAINED SOILS, Sands, Sands with fines, Silty Sand.	Max: 14 Min: 4	Max: 8.4 Min: 6.6
4	44 inches	57 inches	cemented	Silt-Clay Materials (more than 35 pct. passing No. 200), Silty Soils.	COARSE-GRAINED SOILS, Sands, Sands with fines, Silty Sand.	Max: 14 Min: 4	Max: 8.4 Min: 6.6
5	57 inches	70 inches	loamy coarse sand	Silt-Clay Materials (more than 35 pct. passing No. 200), Silty Soils.	COARSE-GRAINED SOILS, Sands, Sands with fines, Silty Sand.	Max: 14 Min: 4	Max: 8.4 Min: 6.6

Soil Map ID: 12

Soil Component Name: HANFORD

Soil Surface Texture: coarse sandy loam

Hydrologic Group: Class B - Moderate infiltration rates. Deep and moderately deep, moderately well and well drained soils with moderately coarse textures.

Soil Drainage Class: Well drained

Hydric Status: Not hydric

Corrosion Potential - Uncoated Steel: Low

Depth to Bedrock Min: > 0 inches

Depth to Watertable Min: > 0 inches

GEOCHECK® - PHYSICAL SETTING SOURCE SUMMARY

Soil Layer Information							
Layer	Boundary		Soil Texture Class	Classification		Saturated hydraulic conductivity micro m/sec	Soil Reaction (pH)
	Upper	Lower		AASHTO Group	Unified Soil		
1	0 inches	7 inches	coarse sandy loam	Silt-Clay Materials (more than 35 pct. passing No. 200), Silty Soils.	COARSE-GRAINED SOILS, Sands, Sands with fines, Silty Sand.	Max: 141 Min: 42	Max: 7.8 Min: 5.6
2	7 inches	40 inches	fine sandy loam	Silt-Clay Materials (more than 35 pct. passing No. 200), Silty Soils.	COARSE-GRAINED SOILS, Sands, Sands with fines, Silty Sand.	Max: 141 Min: 42	Max: 7.8 Min: 5.6
3	40 inches	59 inches	stratified loamy sand to coarse sandy loam	Silt-Clay Materials (more than 35 pct. passing No. 200), Silty Soils.	COARSE-GRAINED SOILS, Sands, Sands with fines, Silty Sand.	Max: 141 Min: 42	Max: 7.8 Min: 5.6

LOCAL / REGIONAL WATER AGENCY RECORDS

EDR Local/Regional Water Agency records provide water well information to assist the environmental professional in assessing sources that may impact ground water flow direction, and in forming an opinion about the impact of contaminant migration on nearby drinking water wells.

WELL SEARCH DISTANCE INFORMATION

<u>DATABASE</u>	<u>SEARCH DISTANCE (miles)</u>
Federal USGS	1.000
Federal FRDS PWS	Nearest PWS within 1 mile
State Database	1.000

FEDERAL USGS WELL INFORMATION

<u>MAP ID</u>	<u>WELL ID</u>	<u>LOCATION FROM TP</u>
A1	USGS40000134763	0 - 1/8 Mile South
B4	USGS40000134770	0 - 1/8 Mile SW
A7	USGS40000134737	1/8 - 1/4 Mile South
B8	USGS40000134764	1/8 - 1/4 Mile WSW
B10	USGS40000134748	1/8 - 1/4 Mile SW

GEOCHECK® - PHYSICAL SETTING SOURCE SUMMARY

FEDERAL USGS WELL INFORMATION

MAP ID	WELL ID	LOCATION FROM TP
11	USGS40000134769	1/8 - 1/4 Mile ESE
12	USGS40000134713	1/8 - 1/4 Mile South
D19	USGS40000134714	1/4 - 1/2 Mile SW
22	USGS40000134779	1/4 - 1/2 Mile East
F23	USGS40000134676	1/4 - 1/2 Mile SSE
G25	USGS40000134666	1/4 - 1/2 Mile SSW
H26	USGS40000134665	1/4 - 1/2 Mile SSE
I27	USGS40000134803	1/4 - 1/2 Mile West
G29	USGS40000134668	1/4 - 1/2 Mile SW
G30	USGS40000134667	1/4 - 1/2 Mile SW
J31	USGS40000134851	1/4 - 1/2 Mile WNW
H33	USGS40000134646	1/4 - 1/2 Mile SSE
K34	USGS40000134636	1/4 - 1/2 Mile SSE
I35	USGS40000134792	1/4 - 1/2 Mile West
G36	USGS40000134647	1/4 - 1/2 Mile SSW
J41	USGS40000134882	1/4 - 1/2 Mile NW
M42	USGS40000134910	1/4 - 1/2 Mile NW
O45	USGS40000135033	1/2 - 1 Mile North
N46	USGS40000134901	1/2 - 1 Mile NW
47	USGS40000135019	1/2 - 1 Mile NNW
Q50	USGS40000134657	1/2 - 1 Mile SW
Q51	USGS40000134658	1/2 - 1 Mile SW
P52	USGS40000134625	1/2 - 1 Mile SW
P54	USGS40000134617	1/2 - 1 Mile SW
T57	USGS40000134839	1/2 - 1 Mile WNW
N61	USGS40000134911	1/2 - 1 Mile NW
R62	USGS40000134968	1/2 - 1 Mile NW
66	USGS40000135053	1/2 - 1 Mile North
S67	USGS40000134798	1/2 - 1 Mile West
S68	USGS40000134799	1/2 - 1 Mile West
R70	USGS40000135003	1/2 - 1 Mile NW
P72	USGS40000134619	1/2 - 1 Mile SW
P73	USGS40000134618	1/2 - 1 Mile SW
75	USGS40000134635	1/2 - 1 Mile SE
T82	USGS40000134858	1/2 - 1 Mile WNW
83	USGS40000134648	1/2 - 1 Mile SW
84	USGS40000134875	1/2 - 1 Mile WNW
U85	USGS40000134577	1/2 - 1 Mile SSW
V86	USGS40000134817	1/2 - 1 Mile West
V87	USGS40000134820	1/2 - 1 Mile WNW
W88	USGS40000135010	1/2 - 1 Mile NW
Y90	USGS40000134558	1/2 - 1 Mile South
Z92	USGS40000134591	1/2 - 1 Mile SSE
Z93	USGS40000134592	1/2 - 1 Mile SSE
V97	USGS40000134818	1/2 - 1 Mile West
AA99	USGS40000134782	1/2 - 1 Mile West
AA100	USGS40000134783	1/2 - 1 Mile West
U106	USGS40000134559	1/2 - 1 Mile SSW
X112	USGS40000134989	1/2 - 1 Mile NW
U114	USGS40000134553	1/2 - 1 Mile SSW
AB116	USGS40000134932	1/2 - 1 Mile WNW
AB117	USGS40000134933	1/2 - 1 Mile WNW

GEOCHECK® - PHYSICAL SETTING SOURCE SUMMARY

FEDERAL USGS WELL INFORMATION

MAP ID	WELL ID	LOCATION FROM TP
AC118	USGS40000135054	1/2 - 1 Mile NNW
AC119	USGS40000135055	1/2 - 1 Mile NNW
W120	USGS40000135027	1/2 - 1 Mile NW
X122	USGS40000135004	1/2 - 1 Mile NW
X123	USGS40000135005	1/2 - 1 Mile NW
W125	USGS40000135028	1/2 - 1 Mile NW
AD126	USGS40000134743	1/2 - 1 Mile WSW
AD127	USGS40000134744	1/2 - 1 Mile WSW
AG132	USGS40000134859	1/2 - 1 Mile WNW
AH133	USGS40000134533	1/2 - 1 Mile South
AE135	USGS40000134956	1/2 - 1 Mile ENE
AI137	USGS40000134539	1/2 - 1 Mile SSW
AE140	USGS40000134931	1/2 - 1 Mile ENE
143	USGS40000134838	1/2 - 1 Mile ENE
AG144	USGS40000134828	1/2 - 1 Mile WNW
145	USGS40000134934	1/2 - 1 Mile WNW
AG147	USGS40000134840	1/2 - 1 Mile WNW
AH148	USGS40000134525	1/2 - 1 Mile South
AG150	USGS40000134852	1/2 - 1 Mile WNW
AJ152	USGS40000134626	1/2 - 1 Mile SW
AJ153	USGS40000134627	1/2 - 1 Mile SW
AF154	USGS40000135040	1/2 - 1 Mile NW
AG155	USGS40000134860	1/2 - 1 Mile WNW
156	USGS40000134802	1/2 - 1 Mile East
AF157	USGS40000135046	1/2 - 1 Mile NW
AG158	USGS40000134861	1/2 - 1 Mile WNW
AG159	USGS40000134883	1/2 - 1 Mile WNW
AJ162	USGS40000134609	1/2 - 1 Mile SW
AL163	USGS40000134810	1/2 - 1 Mile West
AM164	USGS40000134526	1/2 - 1 Mile SSW
AK167	USGS40000134841	1/2 - 1 Mile WNW
AJ168	USGS40000134610	1/2 - 1 Mile SW
AO169	USGS40000134895	1/2 - 1 Mile WNW
AK172	USGS40000134853	1/2 - 1 Mile WNW
AK174	USGS40000134829	1/2 - 1 Mile West
AP175	USGS40000134508	1/2 - 1 Mile South
181	USGS40000134554	1/2 - 1 Mile SW
AR189	USGS40000134786	1/2 - 1 Mile West
AR190	USGS40000134784	1/2 - 1 Mile West
AN191	USGS40000135058	1/2 - 1 Mile NW
AN192	USGS40000135059	1/2 - 1 Mile NW
AS198	USGS40000134522	1/2 - 1 Mile SSE
AT200	USGS40000135159	1/2 - 1 Mile NNE
AS201	USGS40000134532	1/2 - 1 Mile SE
AQ206	USGS40000134611	1/2 - 1 Mile WSW
AR207	USGS40000134793	1/2 - 1 Mile West
208	USGS40000135158	1/2 - 1 Mile NNE
AV209	USGS40000134493	1/2 - 1 Mile South
AW211	USGS40000134794	1/2 - 1 Mile West
AY217	USGS40000134896	1/2 - 1 Mile WNW
AZ219	USGS40000135020	1/2 - 1 Mile WNW
AY222	USGS40000134912	1/2 - 1 Mile WNW

GEOCHECK® - PHYSICAL SETTING SOURCE SUMMARY

FEDERAL USGS WELL INFORMATION

MAP ID	WELL ID	LOCATION FROM TP
AV225	USGS40000134487	1/2 - 1 Mile South
AV226	USGS40000134488	1/2 - 1 Mile South
AZ229	USGS40000135011	1/2 - 1 Mile WNW
BA231	USGS40000134492	1/2 - 1 Mile SSE
232	USGS40000134620	1/2 - 1 Mile WSW
BB233	USGS40000134830	1/2 - 1 Mile West
BB234	USGS40000134842	1/2 - 1 Mile West
BB235	USGS40000134854	1/2 - 1 Mile West

FEDERAL FRDS PUBLIC WATER SUPPLY SYSTEM INFORMATION

MAP ID	WELL ID	LOCATION FROM TP
No PWS System Found		

Note: PWS System location is not always the same as well location.

STATE DATABASE WELL INFORMATION

MAP ID	WELL ID	LOCATION FROM TP
A2	CADWR0000021777	0 - 1/8 Mile SW
A3	CAUSGSN00002600	0 - 1/8 Mile SW
A5	CADWR9000003764	0 - 1/8 Mile SW
B6	CADWR9000003768	1/8 - 1/4 Mile WSW
C9	CADWR9000003745	1/8 - 1/4 Mile SSW
C13	CADWR0000011063	1/8 - 1/4 Mile South
D14	CADWR9000003753	1/8 - 1/4 Mile WSW
E15	CAEDF0000035761	1/8 - 1/4 Mile North
E16	CAEDF0000044888	1/4 - 1/2 Mile NNE
E17	CAEDF0000140315	1/4 - 1/2 Mile NNE
E18	CAEDF0000140199	1/4 - 1/2 Mile North
20	CADWR9000003731	1/4 - 1/2 Mile SW
F21	CADWR9000003709	1/4 - 1/2 Mile SSE
F24	CADWR9000003701	1/4 - 1/2 Mile SSE
G28	CADWR9000003702	1/4 - 1/2 Mile SSW
K32	CADWR9000003680	1/4 - 1/2 Mile South
L37	CADWR9000003688	1/4 - 1/2 Mile SW
J38	CADWR0000011071	1/4 - 1/2 Mile NW
J39	CAUSGSN00017183	1/4 - 1/2 Mile NW
L40	CADWR9000003703	1/4 - 1/2 Mile SW
M43	CADWR9000003844	1/4 - 1/2 Mile NW
N44	CADWR9000003827	1/2 - 1 Mile WNW
P48	CADWR0000009355	1/2 - 1 Mile SW
O49	CADWR9000003914	1/2 - 1 Mile NNW
P53	CAUSGSN00012973	1/2 - 1 Mile SW
R55	CADWR0000004999	1/2 - 1 Mile NW
S56	CADWR0000019439	1/2 - 1 Mile West
R58	CAUSGSN00008648	1/2 - 1 Mile NW
N59	CAUSGSN00000132	1/2 - 1 Mile NW

GEOCHECK® - PHYSICAL SETTING SOURCE SUMMARY

STATE DATABASE WELL INFORMATION

MAP ID	WELL ID	LOCATION FROM TP
60	CADWR9000003652	1/2 - 1 Mile South
P63	CADWR9000003674	1/2 - 1 Mile SW
64	CADWR9000003906	1/2 - 1 Mile NNW
S65	CAUSGSN00001993	1/2 - 1 Mile West
N69	CADWR9000003836	1/2 - 1 Mile WNW
P71	CADWR9000003670	1/2 - 1 Mile SW
R74	CADWR9000003874	1/2 - 1 Mile NW
76	CADWR9000003653	1/2 - 1 Mile SSE
Q77	CADWR9000003694	1/2 - 1 Mile SW
Q78	CADWR9000003695	1/2 - 1 Mile SW
S79	CADWR9000003781	1/2 - 1 Mile West
S80	CADWR9000003780	1/2 - 1 Mile West
T81	CAUSGSN00012354	1/2 - 1 Mile WNW
X89	CAEDF0000140565	1/2 - 1 Mile NW
X91	CAEDF0000066769	1/2 - 1 Mile NW
Y94	CAUSGSN00002594	1/2 - 1 Mile South
X95	CAEDF0000102793	1/2 - 1 Mile NW
X96	CAEDF0000039621	1/2 - 1 Mile NW
X98	CAEDF0000044938	1/2 - 1 Mile NW
X101	CAEDF0000141293	1/2 - 1 Mile NW
X102	CAEDF0000051447	1/2 - 1 Mile NW
U103	CADWR9000003644	1/2 - 1 Mile SSW
X104	CAEDF0000033203	1/2 - 1 Mile NW
X105	CAEDF0000051751	1/2 - 1 Mile NW
X107	CAUSGSN00015242	1/2 - 1 Mile NW
U108	CAUSGSN00014045	1/2 - 1 Mile SSW
U109	CADWR9000003635	1/2 - 1 Mile SSW
U110	CADWR0000020578	1/2 - 1 Mile SSW
W111	CADWR9000003900	1/2 - 1 Mile NW
V113	CADWR9000003791	1/2 - 1 Mile West
AB115	CAUSGSN00004467	1/2 - 1 Mile WNW
U121	CADWR9000003631	1/2 - 1 Mile SSW
AD124	CAUSGSN00012967	1/2 - 1 Mile WSW
AE128	CADWR9000003858	1/2 - 1 Mile ENE
AC129	CADWR9000003929	1/2 - 1 Mile NW
AA130	CADWR9000003772	1/2 - 1 Mile West
AF131	CADWR0000002574	1/2 - 1 Mile NW
AD134	CADWR9000003751	1/2 - 1 Mile West
AE136	CAUSGSN00003851	1/2 - 1 Mile ENE
AG138	CADWR0000011065	1/2 - 1 Mile WNW
139	CADWR9000003896	1/2 - 1 Mile NW
AG141	CAUSGSN00006858	1/2 - 1 Mile West
AB142	CADWR9000003859	1/2 - 1 Mile WNW
AG146	CAUSGSN00016013	1/2 - 1 Mile WNW
AG149	CAUSGSN00008654	1/2 - 1 Mile WNW
AI151	CADWR9000003620	1/2 - 1 Mile SSW
AK160	CADWR9000003810	1/2 - 1 Mile WNW
AL161	CAUSGSN00006860	1/2 - 1 Mile West
AN165	CADWR9000003919	1/2 - 1 Mile NW
AG166	CADWR9000003814	1/2 - 1 Mile WNW
AK170	CAUSGSN00002593	1/2 - 1 Mile WNW
AN171	CADWR9000003925	1/2 - 1 Mile NW

GEOCHECK® - PHYSICAL SETTING SOURCE SUMMARY

STATE DATABASE WELL INFORMATION

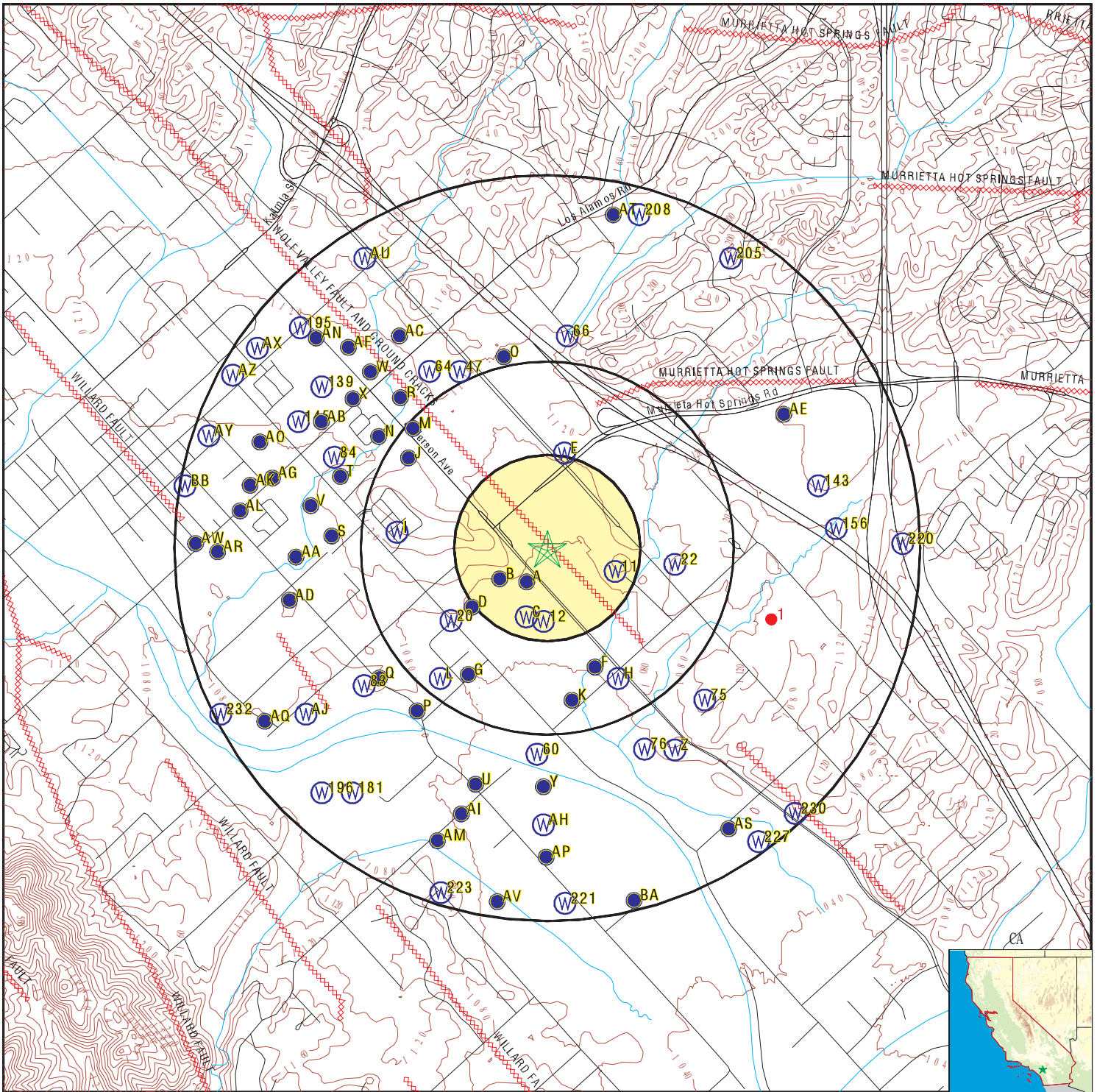
MAP ID	WELL ID	LOCATION FROM TP
AK173	CAUSGSN00012972	1/2 - 1 Mile West
AO176	CADWR0000017046	1/2 - 1 Mile WNW
AP177	CADWR9000003603	1/2 - 1 Mile South
AL178	CAEDF0000033268	1/2 - 1 Mile West
AL179	CAEDF0000055646	1/2 - 1 Mile West
AL180	CAEDF0000104500	1/2 - 1 Mile West
AM182	CALLNL000000904	1/2 - 1 Mile SSW
AM183	CADDW0000001673	1/2 - 1 Mile SSW
AL184	CAEDF0000141598	1/2 - 1 Mile West
AM185	CAUSGS000002666	1/2 - 1 Mile SSW
AM186	CAUSGSN00001389	1/2 - 1 Mile SSW
AL187	CAEDF0000073445	1/2 - 1 Mile West
AQ188	CADWR9000003664	1/2 - 1 Mile WSW
AS193	CADWR9000003617	1/2 - 1 Mile SE
AS194	CADWR9000003611	1/2 - 1 Mile SSE
195	CADWR9000003930	1/2 - 1 Mile NW
196	CADWR9000003632	1/2 - 1 Mile SW
AR197	CADWR9000003773	1/2 - 1 Mile West
AT199	CADWR9000003988	1/2 - 1 Mile North
AT202	CADWR9000003987	1/2 - 1 Mile NNE
AU203	CADWR0000033762	1/2 - 1 Mile NNW
AU204	CADWR0000000236	1/2 - 1 Mile NNW
205	CADWR0000004988	1/2 - 1 Mile NNE
AW210	CAUSGSN00000131	1/2 - 1 Mile West
AX212	CADWR0000006210	1/2 - 1 Mile NW
AX213	CADWR0000028987	1/2 - 1 Mile NW
AX214	CADWR0000022950	1/2 - 1 Mile NW
AX215	CADWR0000015810	1/2 - 1 Mile NW
AV216	CADWR9000003592	1/2 - 1 Mile SSW
AW218	CADWR0000006199	1/2 - 1 Mile West
220	CADDW0000020521	1/2 - 1 Mile East
221	CADDW0000003452	1/2 - 1 Mile South
223	7888	1/2 - 1 Mile SSW
BA224	CADWR9000003591	1/2 - 1 Mile SSE
227	CADDW0000001307	1/2 - 1 Mile SE
AV228	CAUSGSN00001841	1/2 - 1 Mile South
230	CADWR9000003619	1/2 - 1 Mile SE

OTHER STATE DATABASE INFORMATION

STATE OIL/GAS WELL INFORMATION

MAP ID	WELL ID	LOCATION FROM TP
1	CAOG14000006460	1/2 - 1 Mile ESE

PHYSICAL SETTING SOURCE MAP - 6756783.2s



- County Boundary
- Major Roads
- Contour Lines
- Earthquake Fault Lines
- Earthquake epicenter, Richter 5 or greater
- Water Wells
- Public Water Supply Wells
- Cluster of Multiple Icons

- Groundwater Flow Direction
- Indeterminate Groundwater Flow at Location
- Groundwater Flow Varies at Location
- Closest Hydrogeological Data
- Oil, gas or related wells



SITE NAME: LMC Murrieta
 ADDRESS: Murrieta Hot Springs Road/Jefferson Avenue
 Murrieta CA 92562
 LAT/LONG: 33.549825 / 117.196525

CLIENT: Leighton and Associates, Inc.
 CONTACT: Brynn Mcculloch
 INQUIRY #: 6756783.2s
 DATE: November 18, 2021 3:29 pm

GEOCHECK® - PHYSICAL SETTING SOURCE MAP FINDINGS

Map ID
 Direction
 Distance
 Elevation

Database EDR ID Number

A1
South
0 - 1/8 Mile
Lower

FED USGS USGS40000134763

Organization ID:	USGS-CA		
Organization Name:	USGS California Water Science Center		
Monitor Location:	007S003W21G002S	Type:	Well
Description:	Not Reported	HUC:	18070302
Drainage Area:	Not Reported	Drainage Area Units:	Not Reported
Contrib Drainage Area:	Not Reported	Contrib Drainage Area Units:	Not Reported
Aquifer:	California Coastal Basin aquifers		
Formation Type:	Not Reported	Aquifer Type:	Not Reported
Construction Date:	Not Reported	Well Depth:	32
Well Depth Units:	ft	Well Hole Depth:	Not Reported
Well Hole Depth Units:	Not Reported		

Ground water levels, Number of Measurements:	1	Level reading date:	1968-03-01
Feet below surface:	22.00	Feet to sea level:	Not Reported
Note:	Not Reported		

A2
SW
0 - 1/8 Mile
Higher

CA WELLS CADWR0000021777

Well ID:	07S03W21F002S	Well Type:	UNK
Source:	Department of Water Resources		
Other Name:	07S03W21F002S	GAMA PFAS Testing:	Not Reported
Groundwater Quality Data:	https://gamagroundwater.waterboards.ca.gov/gama/gamamap/public/GamaDataDisplay.asp?dataset=DWR&samp_date=&global_id=&assigned_name=07S03W21F002S&store_num=		
GeoTracker Data:	Not Reported		

A3
SW
0 - 1/8 Mile
Higher

CA WELLS CAUSGSN00002600

Well ID:	USGS-333256117115001	Well Type:	UNK
Source:	United States Geological Survey		
Other Name:	USGS-333256117115001	GAMA PFAS Testing:	Not Reported
Groundwater Quality Data:	https://gamagroundwater.waterboards.ca.gov/gama/gamamap/public/GamaDataDisplay.asp?dataset=USGSNEW&samp_date=&global_id=&assigned_name=USGS-333256117115001&store_num=		
GeoTracker Data:	Not Reported		

B4
SW
0 - 1/8 Mile
Higher

FED USGS USGS40000134770

Organization ID:	USGS-CA		
Organization Name:	USGS California Water Science Center		
Monitor Location:	007S003W21F002S	Type:	Well
Description:	Not Reported	HUC:	18070302

GEOCHECK® - PHYSICAL SETTING SOURCE MAP FINDINGS

Drainage Area:	Not Reported	Drainage Area Units:	Not Reported
Contrib Drainage Area:	Not Reported	Contrib Drainage Area Unts:	Not Reported
Aquifer:	California Coastal Basin aquifers		
Formation Type:	Not Reported	Aquifer Type:	Not Reported
Construction Date:	Not Reported	Well Depth:	65
Well Depth Units:	ft	Well Hole Depth:	Not Reported
Well Hole Depth Units:	Not Reported		

Ground water levels,Number of Measurements:	1	Level reading date:	1968-03-01
Feet below surface:	35.00	Feet to sea level:	Not Reported
Note:	Not Reported		

**A5
SW
0 - 1/8 Mile
Higher**

CA WELLS CADWR9000003764

State Well #:	07S03W21G002S	Station ID:	13103
Well Name:	Not Reported	Basin Name:	Temecula Valley
Well Use:	Unknown	Well Type:	Unknown
Well Depth:	0	Well Completion Rpt #:	Not Reported

**B6
WSW
1/8 - 1/4 Mile
Higher**

CA WELLS CADWR9000003768

State Well #:	07S03W21F002S	Station ID:	31925
Well Name:	Not Reported	Basin Name:	Temecula Valley
Well Use:	Unknown	Well Type:	Unknown
Well Depth:	0	Well Completion Rpt #:	Not Reported

**A7
South
1/8 - 1/4 Mile
Lower**

FED USGS USGS40000134737

Organization ID:	USGS-CA	Type:	Well
Organization Name:	USGS California Water Science Center	HUC:	18070302
Monitor Location:	007S003W21G003S	Drainage Area Units:	Not Reported
Description:	Not Reported	Contrib Drainage Area Unts:	Not Reported
Drainage Area:	Not Reported		
Contrib Drainage Area:	Not Reported	Aquifer Type:	Not Reported
Aquifer:	California Coastal Basin aquifers	Well Depth:	256
Formation Type:	Not Reported	Well Hole Depth:	Not Reported
Construction Date:	19650101		
Well Depth Units:	ft		
Well Hole Depth Units:	Not Reported		

Ground water levels,Number of Measurements:	1	Level reading date:	1968-03-01
Feet below surface:	31.00	Feet to sea level:	Not Reported
Note:	Not Reported		

GEOCHECK® - PHYSICAL SETTING SOURCE MAP FINDINGS

Map ID
 Direction
 Distance
 Elevation

Database EDR ID Number

B8
WSW
 1/8 - 1/4 Mile
 Higher

FED USGS USGS40000134764

Organization ID:	USGS-CA	Type:	Well
Organization Name:	USGS California Water Science Center	HUC:	18070302
Monitor Location:	007S003W21F001S	Drainage Area Units:	Not Reported
Description:	Not Reported	Contrib Drainage Area Unts:	Not Reported
Drainage Area:	Not Reported	Aquifer Type:	Not Reported
Contrib Drainage Area:	Not Reported	Well Depth:	84
Aquifer:	California Coastal Basin aquifers	Well Hole Depth:	Not Reported
Formation Type:	Not Reported		
Construction Date:	19510101		
Well Depth Units:	ft		
Well Hole Depth Units:	Not Reported		

C9
SSW
 1/8 - 1/4 Mile
 Lower

CA WELLS CADWR9000003745

State Well #:	07S03W21G003S	Station ID:	31927
Well Name:	Not Reported	Basin Name:	Temecula Valley
Well Use:	Unknown	Well Type:	Unknown
Well Depth:	0	Well Completion Rpt #:	Not Reported

B10
SW
 1/8 - 1/4 Mile
 Lower

FED USGS USGS40000134748

Organization ID:	USGS-CA	Type:	Well
Organization Name:	USGS California Water Science Center	HUC:	18070302
Monitor Location:	007S003W21F004S	Drainage Area Units:	Not Reported
Description:	Not Reported	Contrib Drainage Area Unts:	Not Reported
Drainage Area:	Not Reported	Aquifer Type:	Not Reported
Contrib Drainage Area:	Not Reported	Well Depth:	Not Reported
Aquifer:	California Coastal Basin aquifers	Well Hole Depth:	Not Reported
Formation Type:	Not Reported		
Construction Date:	19620101		
Well Depth Units:	Not Reported		
Well Hole Depth Units:	Not Reported		

Ground water levels,Number of Measurements:	1	Level reading date:	1968-03-01
Feet below surface:	76.00	Feet to sea level:	Not Reported
Note:	Not Reported		

GEOCHECK® - PHYSICAL SETTING SOURCE MAP FINDINGS

Map ID
Direction
Distance
Elevation

Database EDR ID Number

11
ESE
1/8 - 1/4 Mile
Higher

FED USGS USGS40000134769

Organization ID:	USGS-CA		
Organization Name:	USGS California Water Science Center		
Monitor Location:	007S003W21G001S	Type:	Well
Description:	Not Reported	HUC:	18070302
Drainage Area:	Not Reported	Drainage Area Units:	Not Reported
Contrib Drainage Area:	Not Reported	Contrib Drainage Area Unts:	Not Reported
Aquifer:	California Coastal Basin aquifers		
Formation Type:	Not Reported	Aquifer Type:	Not Reported
Construction Date:	Not Reported	Well Depth:	Not Reported
Well Depth Units:	Not Reported	Well Hole Depth:	Not Reported
Well Hole Depth Units:	Not Reported		

12
South
1/8 - 1/4 Mile
Lower

FED USGS USGS40000134713

Organization ID:	USGS-CA		
Organization Name:	USGS California Water Science Center		
Monitor Location:	007S003W21K003S	Type:	Well
Description:	Not Reported	HUC:	18070302
Drainage Area:	Not Reported	Drainage Area Units:	Not Reported
Contrib Drainage Area:	Not Reported	Contrib Drainage Area Unts:	Not Reported
Aquifer:	California Coastal Basin aquifers		
Formation Type:	Not Reported	Aquifer Type:	Not Reported
Construction Date:	Not Reported	Well Depth:	Not Reported
Well Depth Units:	Not Reported	Well Hole Depth:	Not Reported
Well Hole Depth Units:	Not Reported		

C13
South
1/8 - 1/4 Mile
Lower

CA WELLS CADWR0000011063

Well ID:	07S03W21Q001S	Well Type:	UNK
Source:	Department of Water Resources		
Other Name:	07S03W21Q001S	GAMA PFAS Testing:	Not Reported
Groundwater Quality Data:	https://gamagroundwater.waterboards.ca.gov/gama/gamamap/public/GamaDataDisplay.asp?dataset=DWR&samp_date=&global_id=&assigned_name=07S03W21Q001S&store_num=		
GeoTracker Data:	Not Reported		

D14
WSW
1/8 - 1/4 Mile
Lower

CA WELLS CADWR9000003753

State Well #:	07S03W21F004S	Station ID:	31926
Well Name:	Not Reported	Basin Name:	Temecula Valley
Well Use:	Unknown	Well Type:	Unknown

GEOCHECK® - PHYSICAL SETTING SOURCE MAP FINDINGS

Well Depth: 0 Well Completion Rpt #: Not Reported

**E15
North
1/8 - 1/4 Mile
Higher**

CA WELLS CAEDF0000035761

Well ID:	T0606553648-MW-3	Well Type:	MONITORING
Source:	EDF	Other Name:	MW-3
GAMA PFAS Testing:	Not Reported		
Groundwater Quality Data:	https://gamagroundwater.waterboards.ca.gov/gama/gamamap/public/GamaDataDisplay.asp?dataset=EDF&samp_date=&global_id=T0606553648&assigned_name=MW-3&store_num=		
GeoTracker Data:	https://geotracker.waterboards.ca.gov/profile_report.asp?cmd=MWEDFResults&global_id=T0606553648&assigned_name=MW-3		

**E16
NNE
1/4 - 1/2 Mile
Higher**

CA WELLS CAEDF0000044888

Well ID:	T0606553648-MW-2	Well Type:	MONITORING
Source:	EDF	Other Name:	MW-2
GAMA PFAS Testing:	Not Reported		
Groundwater Quality Data:	https://gamagroundwater.waterboards.ca.gov/gama/gamamap/public/GamaDataDisplay.asp?dataset=EDF&samp_date=&global_id=T0606553648&assigned_name=MW-2&store_num=		
GeoTracker Data:	https://geotracker.waterboards.ca.gov/profile_report.asp?cmd=MWEDFResults&global_id=T0606553648&assigned_name=MW-2		

**E17
NNE
1/4 - 1/2 Mile
Higher**

CA WELLS CAEDF0000140315

Well ID:	T0606553648-MW-1	Well Type:	MONITORING
Source:	EDF	Other Name:	MW-1
GAMA PFAS Testing:	Not Reported		
Groundwater Quality Data:	https://gamagroundwater.waterboards.ca.gov/gama/gamamap/public/GamaDataDisplay.asp?dataset=EDF&samp_date=&global_id=T0606553648&assigned_name=MW-1&store_num=		
GeoTracker Data:	https://geotracker.waterboards.ca.gov/profile_report.asp?cmd=MWEDFResults&global_id=T0606553648&assigned_name=MW-1		

**E18
North
1/4 - 1/2 Mile
Higher**

CA WELLS CAEDF0000140199

Well ID:	T0606553648-MW-4	Well Type:	MONITORING
Source:	EDF	Other Name:	MW-4
GAMA PFAS Testing:	Not Reported		
Groundwater Quality Data:	https://gamagroundwater.waterboards.ca.gov/gama/gamamap/public/GamaDataDisplay.asp?dataset=EDF&samp_date=&global_id=T0606553648&assigned_name=MW-4&store_num=		
GeoTracker Data:	https://geotracker.waterboards.ca.gov/profile_report.asp?cmd=MWEDFResults&global_id=T0606553648&assigned_name=MW-4		

GEOCHECK® - PHYSICAL SETTING SOURCE MAP FINDINGS

Map ID
Direction
Distance
Elevation

Database EDR ID Number

D19
SW
1/4 - 1/2 Mile
Lower

FED USGS USGS40000134714

Organization ID:	USGS-CA	Type:	Well
Organization Name:	USGS California Water Science Center	HUC:	18070302
Monitor Location:	007S003W21F003S	Drainage Area Units:	Not Reported
Description:	Not Reported	Contrib Drainage Area Unts:	Not Reported
Drainage Area:	Not Reported	Aquifer Type:	Not Reported
Contrib Drainage Area:	Not Reported	Well Depth:	Not Reported
Aquifer:	California Coastal Basin aquifers	Well Hole Depth:	Not Reported
Formation Type:	Not Reported		
Construction Date:	Not Reported		
Well Depth Units:	Not Reported		
Well Hole Depth Units:	Not Reported		

Ground water levels, Number of Measurements:	1	Level reading date:	1968-03-01
Feet below surface:	70.00	Feet to sea level:	Not Reported
Note:	Not Reported		

20
SW
1/4 - 1/2 Mile
Lower

CA WELLS CADWR9000003731

State Well #:	07S03W21F003S	Station ID:	13102
Well Name:	Not Reported	Basin Name:	Temecula Valley
Well Use:	Unknown	Well Type:	Unknown
Well Depth:	0	Well Completion Rpt #:	Not Reported

F21
SSE
1/4 - 1/2 Mile
Lower

CA WELLS CADWR9000003709

State Well #:	07S03W21K001S	Station ID:	13104
Well Name:	Not Reported	Basin Name:	Temecula Valley
Well Use:	Unknown	Well Type:	Unknown
Well Depth:	0	Well Completion Rpt #:	Not Reported

22
East
1/4 - 1/2 Mile
Higher

FED USGS USGS40000134779

Organization ID:	USGS-CA	Type:	Well
Organization Name:	USGS California Water Science Center	HUC:	18070302
Monitor Location:	007S003W21H001S	Drainage Area Units:	Not Reported
Description:	Not Reported	Contrib Drainage Area Unts:	Not Reported
Drainage Area:	Not Reported	Aquifer Type:	Not Reported
Contrib Drainage Area:	Not Reported		
Aquifer:	California Coastal Basin aquifers		
Formation Type:	Not Reported		

GEOCHECK® - PHYSICAL SETTING SOURCE MAP FINDINGS

Construction Date:	Not Reported	Well Depth:	Not Reported
Well Depth Units:	Not Reported	Well Hole Depth:	Not Reported
Well Hole Depth Units:	Not Reported		

F23
SSE
 1/4 - 1/2 Mile
 Lower

FED USGS USGS40000134676

Organization ID:	USGS-CA	Type:	Well
Organization Name:	USGS California Water Science Center	HUC:	18070302
Monitor Location:	007S003W21K001S	Drainage Area Units:	Not Reported
Description:	Not Reported	Contrib Drainage Area Unts:	Not Reported
Drainage Area:	Not Reported	Aquifer Type:	Not Reported
Contrib Drainage Area:	Not Reported	Well Depth:	300
Aquifer:	California Coastal Basin aquifers	Well Hole Depth:	Not Reported
Formation Type:	Not Reported		
Construction Date:	19260101		
Well Depth Units:	ft		
Well Hole Depth Units:	Not Reported		

Ground water levels,Number of Measurements:	1	Level reading date:	1968-03-01
Feet below surface:	21.00	Feet to sea level:	Not Reported
Note:	Not Reported		

F24
SSE
 1/4 - 1/2 Mile
 Lower

CA WELLS CADWR9000003701

State Well #:	07S03W21K002S	Station ID:	13105
Well Name:	Not Reported	Basin Name:	Temecula Valley
Well Use:	Unknown	Well Type:	Unknown
Well Depth:	0	Well Completion Rpt #:	Not Reported

G25
SSW
 1/4 - 1/2 Mile
 Lower

FED USGS USGS40000134666

Organization ID:	USGS-CA	Type:	Well
Organization Name:	USGS California Water Science Center	HUC:	18070302
Monitor Location:	007S003W21L002S	Drainage Area Units:	Not Reported
Description:	Not Reported	Contrib Drainage Area Unts:	Not Reported
Drainage Area:	Not Reported	Aquifer Type:	Not Reported
Contrib Drainage Area:	Not Reported	Well Depth:	104
Aquifer:	California Coastal Basin aquifers	Well Hole Depth:	Not Reported
Formation Type:	Not Reported		
Construction Date:	19510101		
Well Depth Units:	ft		
Well Hole Depth Units:	Not Reported		

Ground water levels,Number of Measurements:	1	Level reading date:	1968-03-01
Feet below surface:	37.00	Feet to sea level:	Not Reported
Note:	Not Reported		

GEOCHECK® - PHYSICAL SETTING SOURCE MAP FINDINGS

Map ID
 Direction
 Distance
 Elevation

Database EDR ID Number

H26
SSE
 1/4 - 1/2 Mile
 Lower

FED USGS USGS40000134665

Organization ID:	USGS-CA		
Organization Name:	USGS California Water Science Center		
Monitor Location:	007S003W21K002S	Type:	Well
Description:	Not Reported	HUC:	18070302
Drainage Area:	Not Reported	Drainage Area Units:	Not Reported
Contrib Drainage Area:	Not Reported	Contrib Drainage Area Unts:	Not Reported
Aquifer:	California Coastal Basin aquifers		
Formation Type:	Not Reported	Aquifer Type:	Not Reported
Construction Date:	19530101	Well Depth:	310
Well Depth Units:	ft	Well Hole Depth:	Not Reported
Well Hole Depth Units:	Not Reported		

Ground water levels, Number of Measurements:	1	Level reading date:	1968-03-01
Feet below surface:	24.00	Feet to sea level:	Not Reported
Note:	Not Reported		

I27
West
 1/4 - 1/2 Mile
 Higher

FED USGS USGS40000134803

Organization ID:	USGS-CA		
Organization Name:	USGS California Water Science Center		
Monitor Location:	007S003W21D004S	Type:	Well
Description:	Not Reported	HUC:	18070302
Drainage Area:	Not Reported	Drainage Area Units:	Not Reported
Contrib Drainage Area:	Not Reported	Contrib Drainage Area Unts:	Not Reported
Aquifer:	California Coastal Basin aquifers		
Formation Type:	Not Reported	Aquifer Type:	Not Reported
Construction Date:	Not Reported	Well Depth:	Not Reported
Well Depth Units:	Not Reported	Well Hole Depth:	Not Reported
Well Hole Depth Units:	Not Reported		

G28
SSW
 1/4 - 1/2 Mile
 Lower

CA WELLS CADWR9000003702

State Well #:	07S03W21L002S	Station ID:	13106
Well Name:	Not Reported	Basin Name:	Temecula Valley
Well Use:	Unknown	Well Type:	Unknown
Well Depth:	0	Well Completion Rpt #:	Not Reported

GEOCHECK® - PHYSICAL SETTING SOURCE MAP FINDINGS

Map ID
Direction
Distance
Elevation

Database EDR ID Number

G29
SW
1/4 - 1/2 Mile
Lower

FED USGS USGS40000134668

Organization ID:	USGS-CA		
Organization Name:	USGS California Water Science Center		
Monitor Location:	007S003W21L003S	Type:	Well
Description:	Not Reported	HUC:	18070302
Drainage Area:	Not Reported	Drainage Area Units:	Not Reported
Contrib Drainage Area:	Not Reported	Contrib Drainage Area Unts:	Not Reported
Aquifer:	California Coastal Basin aquifers		
Formation Type:	Not Reported	Aquifer Type:	Not Reported
Construction Date:	Not Reported	Well Depth:	250
Well Depth Units:	ft	Well Hole Depth:	Not Reported
Well Hole Depth Units:	Not Reported		

Ground water levels,Number of Measurements:	1	Level reading date:	1968-03-01
Feet below surface:	56.00	Feet to sea level:	Not Reported
Note:	Not Reported		

G30
SW
1/4 - 1/2 Mile
Lower

FED USGS USGS40000134667

Organization ID:	USGS-CA		
Organization Name:	USGS California Water Science Center		
Monitor Location:	007S003W21L001S	Type:	Well
Description:	Not Reported	HUC:	18070302
Drainage Area:	Not Reported	Drainage Area Units:	Not Reported
Contrib Drainage Area:	Not Reported	Contrib Drainage Area Unts:	Not Reported
Aquifer:	California Coastal Basin aquifers		
Formation Type:	Not Reported	Aquifer Type:	Not Reported
Construction Date:	19490101	Well Depth:	49
Well Depth Units:	ft	Well Hole Depth:	Not Reported
Well Hole Depth Units:	Not Reported		

J31
WNW
1/4 - 1/2 Mile
Higher

FED USGS USGS40000134851

Organization ID:	USGS-CA		
Organization Name:	USGS California Water Science Center		
Monitor Location:	007S003W21D003S	Type:	Well
Description:	Not Reported	HUC:	18070302
Drainage Area:	Not Reported	Drainage Area Units:	Not Reported
Contrib Drainage Area:	Not Reported	Contrib Drainage Area Unts:	Not Reported
Aquifer:	California Coastal Basin aquifers		
Formation Type:	Not Reported	Aquifer Type:	Not Reported
Construction Date:	Not Reported	Well Depth:	85
Well Depth Units:	ft	Well Hole Depth:	Not Reported
Well Hole Depth Units:	Not Reported		

GEOCHECK® - PHYSICAL SETTING SOURCE MAP FINDINGS

Map ID
 Direction
 Distance
 Elevation

Database EDR ID Number

K32
South
1/4 - 1/2 Mile
Lower

CA WELLS CADWR9000003680

State Well #:	07S03W21K004S	Station ID:	31928
Well Name:	Not Reported	Basin Name:	Temecula Valley
Well Use:	Unknown	Well Type:	Unknown
Well Depth:	0	Well Completion Rpt #:	Not Reported

H33
SSE
1/4 - 1/2 Mile
Lower

FED USGS USGS40000134646

Organization ID:	USGS-CA	Type:	Well
Organization Name:	USGS California Water Science Center	HUC:	18070302
Monitor Location:	007S003W21J001S	Drainage Area Units:	Not Reported
Description:	Not Reported	Contrib Drainage Area Unts:	Not Reported
Drainage Area:	Not Reported	Aquifer:	California Coastal Basin aquifers
Contrib Drainage Area:	Not Reported	Formation Type:	Not Reported
Aquifer:	California Coastal Basin aquifers	Construction Date:	19160101
Formation Type:	Not Reported	Well Depth Units:	ft
Construction Date:	19160101	Well Hole Depth:	Not Reported
Well Depth Units:	ft		
Well Hole Depth Units:	Not Reported		

K34
SSE
1/4 - 1/2 Mile
Lower

FED USGS USGS40000134636

Organization ID:	USGS-CA	Type:	Well
Organization Name:	USGS California Water Science Center	HUC:	18070302
Monitor Location:	007S003W21K004S	Drainage Area Units:	Not Reported
Description:	Not Reported	Contrib Drainage Area Unts:	Not Reported
Drainage Area:	Not Reported	Aquifer:	California Coastal Basin aquifers
Contrib Drainage Area:	Not Reported	Formation Type:	Not Reported
Aquifer:	California Coastal Basin aquifers	Construction Date:	19610101
Formation Type:	Not Reported	Well Depth Units:	ft
Construction Date:	19610101	Well Hole Depth:	Not Reported
Well Depth Units:	ft		
Well Hole Depth Units:	Not Reported		

Ground water levels,Number of Measurements:	1	Level reading date:	1968-03-01
Feet below surface:	65.00	Feet to sea level:	Not Reported
Note:	Not Reported		

GEOCHECK® - PHYSICAL SETTING SOURCE MAP FINDINGS

Map ID
 Direction
 Distance
 Elevation

Database EDR ID Number

I35
West
1/4 - 1/2 Mile
Higher

FED USGS USGS40000134792

Organization ID:	USGS-CA		
Organization Name:	USGS California Water Science Center		
Monitor Location:	007S003W21E001S	Type:	Well
Description:	Not Reported	HUC:	18070302
Drainage Area:	Not Reported	Drainage Area Units:	Not Reported
Contrib Drainage Area:	Not Reported	Contrib Drainage Area Unts:	Not Reported
Aquifer:	California Coastal Basin aquifers		
Formation Type:	Not Reported	Aquifer Type:	Not Reported
Construction Date:	Not Reported	Well Depth:	51
Well Depth Units:	ft	Well Hole Depth:	Not Reported
Well Hole Depth Units:	Not Reported		

G36
SSW
1/4 - 1/2 Mile
Lower

FED USGS USGS40000134647

Organization ID:	USGS-CA		
Organization Name:	USGS California Water Science Center		
Monitor Location:	007S003W21L004S	Type:	Well
Description:	Not Reported	HUC:	18070302
Drainage Area:	Not Reported	Drainage Area Units:	Not Reported
Contrib Drainage Area:	Not Reported	Contrib Drainage Area Unts:	Not Reported
Aquifer:	California Coastal Basin aquifers		
Formation Type:	Not Reported	Aquifer Type:	Not Reported
Construction Date:	19630101	Well Depth:	313
Well Depth Units:	ft	Well Hole Depth:	Not Reported
Well Hole Depth Units:	Not Reported		

Ground water levels,Number of Measurements:	1	Level reading date:	1968-03-01
Feet below surface:	60.00	Feet to sea level:	Not Reported
Note:	Not Reported		

L37
SW
1/4 - 1/2 Mile
Lower

CA WELLS CADWR9000003688

State Well #:	07S03W21L004S	Station ID:	13107
Well Name:	Not Reported	Basin Name:	Temecula Valley
Well Use:	Unknown	Well Type:	Unknown
Well Depth:	0	Well Completion Rpt #:	Not Reported

GEOCHECK® - PHYSICAL SETTING SOURCE MAP FINDINGS

Map ID
Direction
Distance
Elevation

Database EDR ID Number

J38
NW
1/4 - 1/2 Mile
Higher

CA WELLS CADWR0000011071

Well ID:	07S03W21D002S	Well Type:	UNK
Source:	Department of Water Resources		
Other Name:	07S03W21D002S	GAMA PFAS Testing:	Not Reported
Groundwater Quality Data:	https://gamagroundwater.waterboards.ca.gov/gama/gamamap/public/GamaDataDisplay.asp?dataset=DWR&samp_date=&global_id=&assigned_name=07S03W21D002S&store_num=		
GeoTracker Data:	Not Reported		

J39
NW
1/4 - 1/2 Mile
Higher

CA WELLS CAUSGSN00017183

Well ID:	USGS-333313117120801	Well Type:	UNK
Source:	United States Geological Survey		
Other Name:	USGS-333313117120801	GAMA PFAS Testing:	Not Reported
Groundwater Quality Data:	https://gamagroundwater.waterboards.ca.gov/gama/gamamap/public/GamaDataDisplay.asp?dataset=USGSNEW&samp_date=&global_id=&assigned_name=USGS-333313117120801&store_num=		
GeoTracker Data:	Not Reported		

L40
SW
1/4 - 1/2 Mile
Lower

CA WELLS CADWR9000003703

State Well #:	07S03W21L003S	Station ID:	31929
Well Name:	Not Reported	Basin Name:	Temecula Valley
Well Use:	Unknown	Well Type:	Unknown
Well Depth:	0	Well Completion Rpt #:	Not Reported

J41
NW
1/4 - 1/2 Mile
Higher

FED USGS USGS40000134882

Organization ID:	USGS-CA		
Organization Name:	USGS California Water Science Center		
Monitor Location:	007S003W21D002S	Type:	Well
Description:	Not Reported	HUC:	18070302
Drainage Area:	Not Reported	Drainage Area Units:	Not Reported
Contrib Drainage Area:	Not Reported	Contrib Drainage Area Unts:	Not Reported
Aquifer:	California Coastal Basin aquifers		
Formation Type:	Not Reported	Aquifer Type:	Not Reported
Construction Date:	19480101	Well Depth:	101
Well Depth Units:	ft	Well Hole Depth:	Not Reported
Well Hole Depth Units:	Not Reported		

Ground water levels, Number of Measurements:	1	Level reading date:	1968-04-01
Feet below surface:	61.00	Feet to sea level:	Not Reported

GEOCHECK® - PHYSICAL SETTING SOURCE MAP FINDINGS

Note: Not Reported

M42
NW
1/4 - 1/2 Mile
Higher

FED USGS USGS40000134910

Organization ID:	USGS-CA	Type:	Well
Organization Name:	USGS California Water Science Center	HUC:	18070302
Monitor Location:	007S003W16N004S	Drainage Area Units:	Not Reported
Description:	Not Reported	Contrib Drainage Area Unts:	Not Reported
Drainage Area:	Not Reported	Aquifer Type:	Not Reported
Contrib Drainage Area:	Not Reported	Well Depth:	65
Aquifer:	California Coastal Basin aquifers	Well Hole Depth:	Not Reported
Formation Type:	Not Reported		
Construction Date:	Not Reported		
Well Depth Units:	ft		
Well Hole Depth Units:	Not Reported		

Ground water levels,Number of Measurements:	1	Level reading date:	1968-03-01
Feet below surface:	62.00	Feet to sea level:	Not Reported
Note:	Not Reported		

M43
NW
1/4 - 1/2 Mile
Higher

CA WELLS CADWR9000003844

State Well #:	07S03W16N004S	Station ID:	12364
Well Name:	Not Reported	Basin Name:	Temecula Valley
Well Use:	Unknown	Well Type:	Unknown
Well Depth:	0	Well Completion Rpt #:	Not Reported

N44
WNW
1/2 - 1 Mile
Higher

CA WELLS CADWR9000003827

State Well #:	07S03W21D002S	Station ID:	13100
Well Name:	Not Reported	Basin Name:	Temecula Valley
Well Use:	Unknown	Well Type:	Unknown
Well Depth:	0	Well Completion Rpt #:	Not Reported

O45
North
1/2 - 1 Mile
Higher

FED USGS USGS40000135033

Organization ID:	USGS-CA	Type:	Well
Organization Name:	USGS California Water Science Center	HUC:	18070302
Monitor Location:	007S003W16P002S	Drainage Area Units:	Not Reported
Description:	Not Reported	Contrib Drainage Area Unts:	Not Reported
Drainage Area:	Not Reported	Aquifer:	California Coastal Basin aquifers
Contrib Drainage Area:	Not Reported		
Aquifer:	California Coastal Basin aquifers		

GEOCHECK® - PHYSICAL SETTING SOURCE MAP FINDINGS

Formation Type:	Not Reported	Aquifer Type:	Not Reported
Construction Date:	19650101	Well Depth:	265
Well Depth Units:	ft	Well Hole Depth:	Not Reported
Well Hole Depth Units:	Not Reported		

Ground water levels,Number of Measurements:	1	Level reading date:	1968-04-01
Feet below surface:	32.00	Feet to sea level:	Not Reported
Note:	Not Reported		

**N46
NW
1/2 - 1 Mile
Higher**

FED USGS USGS40000134901

Organization ID:	USGS-CA		
Organization Name:	USGS California Water Science Center		
Monitor Location:	007S003W21D007S	Type:	Well
Description:	Not Reported	HUC:	18070302
Drainage Area:	Not Reported	Drainage Area Units:	Not Reported
Contrib Drainage Area:	Not Reported	Contrib Drainage Area Unts:	Not Reported
Aquifer:	California Coastal Basin aquifers		
Formation Type:	Not Reported	Aquifer Type:	Not Reported
Construction Date:	19610101	Well Depth:	78
Well Depth Units:	ft	Well Hole Depth:	Not Reported
Well Hole Depth Units:	Not Reported		

Ground water levels,Number of Measurements:	1	Level reading date:	1968-04-01
Feet below surface:	45.00	Feet to sea level:	Not Reported
Note:	Not Reported		

**47
NNW
1/2 - 1 Mile
Higher**

FED USGS USGS40000135019

Organization ID:	USGS-CA		
Organization Name:	USGS California Water Science Center		
Monitor Location:	007S003W16P001S	Type:	Well
Description:	Not Reported	HUC:	18070302
Drainage Area:	Not Reported	Drainage Area Units:	Not Reported
Contrib Drainage Area:	Not Reported	Contrib Drainage Area Unts:	Not Reported
Aquifer:	California Coastal Basin aquifers		
Formation Type:	Not Reported	Aquifer Type:	Not Reported
Construction Date:	19610101	Well Depth:	267
Well Depth Units:	ft	Well Hole Depth:	Not Reported
Well Hole Depth Units:	Not Reported		

Ground water levels,Number of Measurements:	1	Level reading date:	1968-03-01
Feet below surface:	72.00	Feet to sea level:	Not Reported
Note:	Not Reported		

GEOCHECK® - PHYSICAL SETTING SOURCE MAP FINDINGS

Map ID
Direction
Distance
Elevation

Database EDR ID Number

P48
SW
1/2 - 1 Mile
Lower

CA WELLS CADWR0000009355

Well ID:	07S03W21M003S	Well Type:	UNK
Source:	Department of Water Resources		
Other Name:	07S03W21M003S	GAMA PFAS Testing:	Not Reported
Groundwater Quality Data:	https://gamagroundwater.waterboards.ca.gov/gama/gamamap/public/GamaDataDisplay.asp?dataset=DWR&samp_date=&global_id=&assigned_name=07S03W21M003S&store_num=		
GeoTracker Data:	Not Reported		

O49
NNW
1/2 - 1 Mile
Higher

CA WELLS CADWR9000003914

State Well #:	07S03W16P002S	Station ID:	30344
Well Name:	Not Reported	Basin Name:	Temecula Valley
Well Use:	Unknown	Well Type:	Unknown
Well Depth:	0	Well Completion Rpt #:	Not Reported

Q50
SW
1/2 - 1 Mile
Higher

FED USGS USGS40000134657

Organization ID:	USGS-CA		
Organization Name:	USGS California Water Science Center		
Monitor Location:	007S003W21M002S	Type:	Well
Description:	Not Reported	HUC:	18070302
Drainage Area:	Not Reported	Drainage Area Units:	Not Reported
Contrib Drainage Area:	Not Reported	Contrib Drainage Area Unts:	Not Reported
Aquifer:	California Coastal Basin aquifers		
Formation Type:	Not Reported	Aquifer Type:	Not Reported
Construction Date:	Not Reported	Well Depth:	110
Well Depth Units:	ft	Well Hole Depth:	Not Reported
Well Hole Depth Units:	Not Reported		

Ground water levels,Number of Measurements:	1	Level reading date:	1968-03-01
Feet below surface:	89.00	Feet to sea level:	Not Reported
Note:	Not Reported		

Q51
SW
1/2 - 1 Mile
Higher

FED USGS USGS40000134658

Organization ID:	USGS-CA		
Organization Name:	USGS California Water Science Center		
Monitor Location:	007S003W21M004S	Type:	Well
Description:	Not Reported	HUC:	18070302
Drainage Area:	Not Reported	Drainage Area Units:	Not Reported
Contrib Drainage Area:	Not Reported	Contrib Drainage Area Unts:	Not Reported

GEOCHECK® - PHYSICAL SETTING SOURCE MAP FINDINGS

Aquifer:	California Coastal Basin aquifers	Aquifer Type:	Not Reported
Formation Type:	Not Reported	Well Depth:	160
Construction Date:	19640101	Well Hole Depth:	Not Reported
Well Depth Units:	ft		
Well Hole Depth Units:	Not Reported		

Ground water levels,Number of Measurements:	1	Level reading date:	1968-03-01
Feet below surface:	65.00	Feet to sea level:	Not Reported
Note:	Not Reported		

**P52
SW
1/2 - 1 Mile
Lower**

FED USGS USGS40000134625

Organization ID:	USGS-CA	Type:	Well
Organization Name:	USGS California Water Science Center	HUC:	18070302
Monitor Location:	007S003W21M003S	Drainage Area Units:	Not Reported
Description:	Not Reported	Contrib Drainage Area Unts:	Not Reported
Drainage Area:	Not Reported		
Contrib Drainage Area:	Not Reported		
Aquifer:	California Coastal Basin aquifers	Aquifer Type:	Not Reported
Formation Type:	Not Reported	Well Depth:	87
Construction Date:	19470101	Well Hole Depth:	Not Reported
Well Depth Units:	ft		
Well Hole Depth Units:	Not Reported		

Ground water levels,Number of Measurements:	1	Level reading date:	1968-03-01
Feet below surface:	74.00	Feet to sea level:	Not Reported
Note:	Not Reported		

**P53
SW
1/2 - 1 Mile
Lower**

CA WELLS CAUSGSN00012973

Well ID:	USGS-333237117120501	Well Type:	UNK
Source:	United States Geological Survey		
Other Name:	USGS-333237117120501	GAMA PFAS Testing:	Not Reported
Groundwater Quality Data:	https://gamagroundwater.waterboards.ca.gov/gama/gamamap/public/GamaDataDisplay.asp?dataset=USGSNEW&amp_date=&global_id=&assigned_name=USGS-333237117120501&store_num=		
GeoTracker Data:	Not Reported		

**P54
SW
1/2 - 1 Mile
Lower**

FED USGS USGS40000134617

Organization ID:	USGS-CA	Type:	Well
Organization Name:	USGS California Water Science Center	HUC:	18070302
Monitor Location:	007S003W21N002S	Drainage Area Units:	Not Reported
Description:	Not Reported	Contrib Drainage Area Unts:	Not Reported
Drainage Area:	Not Reported		
Contrib Drainage Area:	Not Reported		
Aquifer:	California Coastal Basin aquifers	Aquifer Type:	Not Reported
Formation Type:	Not Reported		

GEOCHECK® - PHYSICAL SETTING SOURCE MAP FINDINGS

Construction Date:	19500101	Well Depth:	75
Well Depth Units:	ft	Well Hole Depth:	Not Reported
Well Hole Depth Units:	Not Reported		

Ground water levels,Number of Measurements:	1	Level reading date:	1968-03-01
Feet below surface:	65.00	Feet to sea level:	Not Reported
Note:	Not Reported		

**R55
NW
1/2 - 1 Mile
Higher**

CA WELLS CADWR0000004999

Well ID:	07S03W16N003S	Well Type:	UNK
Source:	Department of Water Resources		
Other Name:	07S03W16N003S	GAMA PFAS Testing:	Not Reported
Groundwater Quality Data:	https://gamagroundwater.waterboards.ca.gov/gama/gamamap/public/GamaDataDisplay.asp?dataset=DWR&samp_date=&global_id=&assigned_name=07S03W16N003S&store_num=		
GeoTracker Data:	Not Reported		

**S56
West
1/2 - 1 Mile
Higher**

CA WELLS CADWR0000019439

Well ID:	07S03W20H003S	Well Type:	UNK
Source:	Department of Water Resources		
Other Name:	07S03W20H003S	GAMA PFAS Testing:	Not Reported
Groundwater Quality Data:	https://gamagroundwater.waterboards.ca.gov/gama/gamamap/public/GamaDataDisplay.asp?dataset=DWR&samp_date=&global_id=&assigned_name=07S03W20H003S&store_num=		
GeoTracker Data:	Not Reported		

**T57
WNW
1/2 - 1 Mile
Higher**

FED USGS USGS40000134839

Organization ID:	USGS-CA		
Organization Name:	USGS California Water Science Center		
Monitor Location:	007S003W21D008S	Type:	Well
Description:	Not Reported	HUC:	18070302
Drainage Area:	Not Reported	Drainage Area Units:	Not Reported
Contrib Drainage Area:	Not Reported	Contrib Drainage Area Unts:	Not Reported
Aquifer:	California Coastal Basin aquifers		
Formation Type:	Not Reported	Aquifer Type:	Not Reported
Construction Date:	Not Reported	Well Depth:	Not Reported
Well Depth Units:	Not Reported	Well Hole Depth:	Not Reported
Well Hole Depth Units:	Not Reported		

GEOCHECK® - PHYSICAL SETTING SOURCE MAP FINDINGS

Map ID
Direction
Distance
Elevation

Database EDR ID Number

**R58
NW
1/2 - 1 Mile
Higher**

CA WELLS CAUSGSN00008648

Well ID:	USGS-333320117120901	Well Type:	UNK
Source:	United States Geological Survey		
Other Name:	USGS-333320117120901	GAMA PFAS Testing:	Not Reported
Groundwater Quality Data:	https://gamagroundwater.waterboards.ca.gov/gama/gamamap/public/GamaDataDisplay.asp?dataset=USGSNEW&samp_date=&global_id=&assigned_name=USGS-333320117120901&store_num=		
GeoTracker Data:	Not Reported		

**N59
NW
1/2 - 1 Mile
Higher**

CA WELLS CAUSGSN00000132

Well ID:	USGS-333316117121301	Well Type:	UNK
Source:	United States Geological Survey		
Other Name:	USGS-333316117121301	GAMA PFAS Testing:	Not Reported
Groundwater Quality Data:	https://gamagroundwater.waterboards.ca.gov/gama/gamamap/public/GamaDataDisplay.asp?dataset=USGSNEW&samp_date=&global_id=&assigned_name=USGS-333316117121301&store_num=		
GeoTracker Data:	Not Reported		

**60
South
1/2 - 1 Mile
Lower**

CA WELLS CADWR9000003652

State Well #:	Not Reported	Station ID:	48770
Well Name:	RCWD 439	Basin Name:	Temecula Valley
Well Use:	Observation	Well Type:	Single Well
Well Depth:	65	Well Completion Rpt #:	Not Reported

**N61
NW
1/2 - 1 Mile
Higher**

FED USGS USGS40000134911

Organization ID:	USGS-CA		
Organization Name:	USGS California Water Science Center		
Monitor Location:	007S003W16N005S	Type:	Well
Description:	Not Reported	HUC:	18070302
Drainage Area:	Not Reported	Drainage Area Units:	Not Reported
Contrib Drainage Area:	Not Reported	Contrib Drainage Area Unts:	Not Reported
Aquifer:	California Coastal Basin aquifers		
Formation Type:	Not Reported	Aquifer Type:	Not Reported
Construction Date:	Not Reported	Well Depth:	Not Reported
Well Depth Units:	Not Reported	Well Hole Depth:	Not Reported
Well Hole Depth Units:	Not Reported		

GEOCHECK® - PHYSICAL SETTING SOURCE MAP FINDINGS

Map ID
Direction
Distance
Elevation

Database EDR ID Number

R62
NW
1/2 - 1 Mile
Higher

FED USGS USGS40000134968

Organization ID:	USGS-CA	Type:	Well
Organization Name:	USGS California Water Science Center	HUC:	18070302
Monitor Location:	007S003W16N003S	Drainage Area Units:	Not Reported
Description:	Not Reported	Contrib Drainage Area Unts:	Not Reported
Drainage Area:	Not Reported	Aquifer Type:	Not Reported
Contrib Drainage Area:	Not Reported	Well Depth:	100
Aquifer:	California Coastal Basin aquifers	Well Hole Depth:	Not Reported
Formation Type:	Not Reported		
Construction Date:	19420101		
Well Depth Units:	ft		
Well Hole Depth Units:	Not Reported		

Ground water levels,Number of Measurements:	1	Level reading date:	1968-03-01
Feet below surface:	52.00	Feet to sea level:	Not Reported
Note:	Not Reported		

P63
SW
1/2 - 1 Mile
Lower

CA WELLS CADWR9000003674

State Well #:	07S03W21M003S	Station ID:	38171
Well Name:	Not Reported	Basin Name:	Temecula Valley
Well Use:	Unknown	Well Type:	Unknown
Well Depth:	0	Well Completion Rpt #:	Not Reported

64
NNW
1/2 - 1 Mile
Higher

CA WELLS CADWR9000003906

State Well #:	07S03W16P001S	Station ID:	12367
Well Name:	Not Reported	Basin Name:	Temecula Valley
Well Use:	Unknown	Well Type:	Unknown
Well Depth:	0	Well Completion Rpt #:	Not Reported

S65
West
1/2 - 1 Mile
Higher

CA WELLS CAUSGSN00001993

Well ID:	USGS-333301117122001	Well Type:	UNK
Source:	United States Geological Survey		
Other Name:	USGS-333301117122001	GAMA PFAS Testing:	Not Reported
Groundwater Quality Data:	https://gamagroundwater.waterboards.ca.gov/gama/gamamap/public/GamaDataDisplay.asp?dataset=USGSNEW&samp_date=&global_id=&assigned_name=USGS-333301117122001&store_num=		
GeoTracker Data:	Not Reported		

GEOCHECK® - PHYSICAL SETTING SOURCE MAP FINDINGS

Map ID
 Direction
 Distance
 Elevation

Database EDR ID Number

66
North
1/2 - 1 Mile
Higher

FED USGS USGS40000135053

Organization ID:	USGS-CA		
Organization Name:	USGS California Water Science Center		
Monitor Location:	007S003W16K001S	Type:	Well
Description:	Not Reported	HUC:	18070302
Drainage Area:	Not Reported	Drainage Area Units:	Not Reported
Contrib Drainage Area:	Not Reported	Contrib Drainage Area Unts:	Not Reported
Aquifer:	California Coastal Basin aquifers		
Formation Type:	Not Reported	Aquifer Type:	Not Reported
Construction Date:	19390101	Well Depth:	189
Well Depth Units:	ft	Well Hole Depth:	Not Reported
Well Hole Depth Units:	Not Reported		

S67
West
1/2 - 1 Mile
Higher

FED USGS USGS40000134798

Organization ID:	USGS-CA		
Organization Name:	USGS California Water Science Center		
Monitor Location:	007S003W20H003S	Type:	Well
Description:	Not Reported	HUC:	18070302
Drainage Area:	Not Reported	Drainage Area Units:	Not Reported
Contrib Drainage Area:	Not Reported	Contrib Drainage Area Unts:	Not Reported
Aquifer:	California Coastal Basin aquifers		
Formation Type:	Not Reported	Aquifer Type:	Not Reported
Construction Date:	19520101	Well Depth:	144
Well Depth Units:	ft	Well Hole Depth:	Not Reported
Well Hole Depth Units:	Not Reported		

Ground water levels,Number of Measurements:	1	Level reading date:	1968-03-01
Feet below surface:	117.00	Feet to sea level:	Not Reported
Note:	Not Reported		

S68
West
1/2 - 1 Mile
Higher

FED USGS USGS40000134799

Organization ID:	USGS-CA		
Organization Name:	USGS California Water Science Center		
Monitor Location:	007S003W20H005S	Type:	Well
Description:	Not Reported	HUC:	18070302
Drainage Area:	Not Reported	Drainage Area Units:	Not Reported
Contrib Drainage Area:	Not Reported	Contrib Drainage Area Unts:	Not Reported
Aquifer:	California Coastal Basin aquifers		
Formation Type:	Not Reported	Aquifer Type:	Not Reported
Construction Date:	Not Reported	Well Depth:	Not Reported
Well Depth Units:	Not Reported	Well Hole Depth:	Not Reported
Well Hole Depth Units:	Not Reported		

GEOCHECK® - PHYSICAL SETTING SOURCE MAP FINDINGS

Ground water levels, Number of Measurements:	1	Level reading date:	1968-03-01
Feet below surface:	129.00	Feet to sea level:	Not Reported
Note:	Not Reported		

**N69
WNW
1/2 - 1 Mile
Higher**

CA WELLS CADWR9000003836

State Well #:	07S03W21D007S	Station ID:	13101
Well Name:	Not Reported	Basin Name:	Temecula Valley
Well Use:	Unknown	Well Type:	Unknown
Well Depth:	0	Well Completion Rpt #:	Not Reported

**R70
NW
1/2 - 1 Mile
Higher**

FED USGS USGS40000135003

Organization ID:	USGS-CA		
Organization Name:	USGS California Water Science Center		
Monitor Location:	007S003W16N007S	Type:	Well
Description:	Not Reported	HUC:	18070302
Drainage Area:	Not Reported	Drainage Area Units:	Not Reported
Contrib Drainage Area:	Not Reported	Contrib Drainage Area Unts:	Not Reported
Aquifer:	California Coastal Basin aquifers		
Formation Type:	Not Reported	Aquifer Type:	Not Reported
Construction Date:	Not Reported	Well Depth:	Not Reported
Well Depth Units:	Not Reported	Well Hole Depth:	Not Reported
Well Hole Depth Units:	Not Reported		

**P71
SW
1/2 - 1 Mile
Lower**

CA WELLS CADWR9000003670

State Well #:	07S03W21N002S	Station ID:	10425
Well Name:	Not Reported	Basin Name:	Temecula Valley
Well Use:	Unknown	Well Type:	Unknown
Well Depth:	0	Well Completion Rpt #:	Not Reported

**P72
SW
1/2 - 1 Mile
Lower**

FED USGS USGS40000134619

Organization ID:	USGS-CA		
Organization Name:	USGS California Water Science Center		
Monitor Location:	007S003W21N003S	Type:	Well
Description:	Not Reported	HUC:	18070302
Drainage Area:	Not Reported	Drainage Area Units:	Not Reported
Contrib Drainage Area:	Not Reported	Contrib Drainage Area Unts:	Not Reported
Aquifer:	California Coastal Basin aquifers		
Formation Type:	Not Reported	Aquifer Type:	Not Reported
Construction Date:	Not Reported	Well Depth:	Not Reported

GEOCHECK® - PHYSICAL SETTING SOURCE MAP FINDINGS

Well Depth Units:	Not Reported	Well Hole Depth:	Not Reported
Well Hole Depth Units:	Not Reported		

**P73
SW
1/2 - 1 Mile
Lower**

FED USGS USGS40000134618

Organization ID:	USGS-CA		
Organization Name:	USGS California Water Science Center		
Monitor Location:	007S003W21N001S	Type:	Well
Description:	Not Reported	HUC:	18070302
Drainage Area:	Not Reported	Drainage Area Units:	Not Reported
Contrib Drainage Area:	Not Reported	Contrib Drainage Area Unts:	Not Reported
Aquifer:	California Coastal Basin aquifers		
Formation Type:	Not Reported	Aquifer Type:	Not Reported
Construction Date:	Not Reported	Well Depth:	Not Reported
Well Depth Units:	Not Reported	Well Hole Depth:	Not Reported
Well Hole Depth Units:	Not Reported		

**R74
NW
1/2 - 1 Mile
Higher**

CA WELLS CADWR9000003874

State Well #:	07S03W16N003S	Station ID:	30341
Well Name:	Not Reported	Basin Name:	Temecula Valley
Well Use:	Unknown	Well Type:	Unknown
Well Depth:	0	Well Completion Rpt #:	Not Reported

**75
SE
1/2 - 1 Mile
Higher**

FED USGS USGS40000134635

Organization ID:	USGS-CA		
Organization Name:	USGS California Water Science Center		
Monitor Location:	007S003W21J002S	Type:	Well
Description:	Not Reported	HUC:	18070302
Drainage Area:	Not Reported	Drainage Area Units:	Not Reported
Contrib Drainage Area:	Not Reported	Contrib Drainage Area Unts:	Not Reported
Aquifer:	California Coastal Basin aquifers		
Formation Type:	Not Reported	Aquifer Type:	Not Reported
Construction Date:	19610101	Well Depth:	432
Well Depth Units:	ft	Well Hole Depth:	Not Reported
Well Hole Depth Units:	Not Reported		

**76
SSE
1/2 - 1 Mile
Lower**

CA WELLS CADWR9000003653

State Well #:	07S03W21R002S	Station ID:	10430
Well Name:	Not Reported	Basin Name:	Temecula Valley

GEOCHECK® - PHYSICAL SETTING SOURCE MAP FINDINGS

Well Use:	Unknown	Well Type:	Unknown
Well Depth:	0	Well Completion Rpt #:	Not Reported

Q77
SW
1/2 - 1 Mile
Lower

CA WELLS CADWR9000003694

State Well #:	07S03W21M002S	Station ID:	13108
Well Name:	Not Reported	Basin Name:	Temecula Valley
Well Use:	Unknown	Well Type:	Unknown
Well Depth:	0	Well Completion Rpt #:	Not Reported

Q78
SW
1/2 - 1 Mile
Lower

CA WELLS CADWR9000003695

State Well #:	07S03W21M004S	Station ID:	10424
Well Name:	Not Reported	Basin Name:	Temecula Valley
Well Use:	Unknown	Well Type:	Unknown
Well Depth:	0	Well Completion Rpt #:	Not Reported

S79
West
1/2 - 1 Mile
Higher

CA WELLS CADWR9000003781

State Well #:	07S03W20H005S	Station ID:	31923
Well Name:	Not Reported	Basin Name:	Temecula Valley
Well Use:	Unknown	Well Type:	Unknown
Well Depth:	0	Well Completion Rpt #:	Not Reported

S80
West
1/2 - 1 Mile
Higher

CA WELLS CADWR9000003780

State Well #:	07S03W20H003S	Station ID:	13087
Well Name:	Not Reported	Basin Name:	Temecula Valley
Well Use:	Unknown	Well Type:	Unknown
Well Depth:	0	Well Completion Rpt #:	Not Reported

T81
WNW
1/2 - 1 Mile
Higher

CA WELLS CAUSGSN00012354

Well ID:	USGS-333310117122001	Well Type:	UNK
Source:	United States Geological Survey		
Other Name:	USGS-333310117122001	GAMA PFAS Testing:	Not Reported
Groundwater Quality Data:	https://gamagroundwater.waterboards.ca.gov/gama/gamamap/public/GamaDataDisplay.asp?dataset=USGSNEW&amp_date=&global_id=&assigned_name=USGS-333310117122001&store_num=		

GEOCHECK® - PHYSICAL SETTING SOURCE MAP FINDINGS

GeoTracker Data: Not Reported

T82
WNW
1/2 - 1 Mile
Higher

FED USGS USGS40000134858

Organization ID:	USGS-CA		
Organization Name:	USGS California Water Science Center		
Monitor Location:	007S003W21D001S	Type:	Well
Description:	Not Reported	HUC:	18070302
Drainage Area:	Not Reported	Drainage Area Units:	Not Reported
Contrib Drainage Area:	Not Reported	Contrib Drainage Area Unts:	Not Reported
Aquifer:	California Coastal Basin aquifers		
Formation Type:	Not Reported	Aquifer Type:	Not Reported
Construction Date:	Not Reported	Well Depth:	110
Well Depth Units:	ft	Well Hole Depth:	Not Reported
Well Hole Depth Units:	Not Reported		

83
SW
1/2 - 1 Mile
Lower

FED USGS USGS40000134648

Organization ID:	USGS-CA		
Organization Name:	USGS California Water Science Center		
Monitor Location:	007S003W21M001S	Type:	Well
Description:	Not Reported	HUC:	18070302
Drainage Area:	Not Reported	Drainage Area Units:	Not Reported
Contrib Drainage Area:	Not Reported	Contrib Drainage Area Unts:	Not Reported
Aquifer:	California Coastal Basin aquifers		
Formation Type:	Not Reported	Aquifer Type:	Not Reported
Construction Date:	Not Reported	Well Depth:	50
Well Depth Units:	ft	Well Hole Depth:	Not Reported
Well Hole Depth Units:	Not Reported		

84
WNW
1/2 - 1 Mile
Higher

FED USGS USGS40000134875

Organization ID:	USGS-CA		
Organization Name:	USGS California Water Science Center		
Monitor Location:	007S003W21D006S	Type:	Well
Description:	Not Reported	HUC:	18070302
Drainage Area:	Not Reported	Drainage Area Units:	Not Reported
Contrib Drainage Area:	Not Reported	Contrib Drainage Area Unts:	Not Reported
Aquifer:	California Coastal Basin aquifers		
Formation Type:	Not Reported	Aquifer Type:	Not Reported
Construction Date:	19620101	Well Depth:	132
Well Depth Units:	ft	Well Hole Depth:	Not Reported
Well Hole Depth Units:	Not Reported		

GEOCHECK® - PHYSICAL SETTING SOURCE MAP FINDINGS

Map ID
 Direction
 Distance
 Elevation

Database EDR ID Number

U85
SSW
1/2 - 1 Mile
Lower

FED USGS USGS40000134577

Organization ID:	USGS-CA		
Organization Name:	USGS California Water Science Center		
Monitor Location:	007S003W21P002S	Type:	Well
Description:	Not Reported	HUC:	18070302
Drainage Area:	Not Reported	Drainage Area Units:	Not Reported
Contrib Drainage Area:	Not Reported	Contrib Drainage Area Unts:	Not Reported
Aquifer:	California Coastal Basin aquifers		
Formation Type:	Not Reported	Aquifer Type:	Not Reported
Construction Date:	Not Reported	Well Depth:	62
Well Depth Units:	ft	Well Hole Depth:	Not Reported
Well Hole Depth Units:	Not Reported		

Ground water levels,Number of Measurements:	1	Level reading date:	1968-04-01
Feet below surface:	38.00	Feet to sea level:	Not Reported
Note:	Not Reported		

V86
West
1/2 - 1 Mile
Higher

FED USGS USGS40000134817

Organization ID:	USGS-CA		
Organization Name:	USGS California Water Science Center		
Monitor Location:	007S003W20A016S	Type:	Well
Description:	Not Reported	HUC:	18070302
Drainage Area:	Not Reported	Drainage Area Units:	Not Reported
Contrib Drainage Area:	Not Reported	Contrib Drainage Area Unts:	Not Reported
Aquifer:	California Coastal Basin aquifers		
Formation Type:	Not Reported	Aquifer Type:	Not Reported
Construction Date:	Not Reported	Well Depth:	115
Well Depth Units:	ft	Well Hole Depth:	Not Reported
Well Hole Depth Units:	Not Reported		

Ground water levels,Number of Measurements:	1	Level reading date:	1968-03-01
Feet below surface:	94.00	Feet to sea level:	Not Reported
Note:	Not Reported		

V87
WNW
1/2 - 1 Mile
Higher

FED USGS USGS40000134820

Organization ID:	USGS-CA		
Organization Name:	USGS California Water Science Center		
Monitor Location:	007S003W20A001S	Type:	Well
Description:	Not Reported	HUC:	18070302
Drainage Area:	Not Reported	Drainage Area Units:	Not Reported
Contrib Drainage Area:	Not Reported	Contrib Drainage Area Unts:	Not Reported
Aquifer:	California Coastal Basin aquifers		
Formation Type:	Not Reported	Aquifer Type:	Not Reported
Construction Date:	Not Reported	Well Depth:	Not Reported

GEOCHECK® - PHYSICAL SETTING SOURCE MAP FINDINGS

Well Depth Units:	Not Reported	Well Hole Depth:	Not Reported
Well Hole Depth Units:	Not Reported		

**W88
NW
1/2 - 1 Mile
Higher**

FED USGS USGS40000135010

Organization ID:	USGS-CA		
Organization Name:	USGS California Water Science Center		
Monitor Location:	007S003W16N006S	Type:	Well
Description:	Not Reported	HUC:	18070302
Drainage Area:	Not Reported	Drainage Area Units:	Not Reported
Contrib Drainage Area:	Not Reported	Contrib Drainage Area Unts:	Not Reported
Aquifer:	California Coastal Basin aquifers		
Formation Type:	Not Reported	Aquifer Type:	Not Reported
Construction Date:	Not Reported	Well Depth:	60
Well Depth Units:	ft	Well Hole Depth:	Not Reported
Well Hole Depth Units:	Not Reported		

Ground water levels,Number of Measurements:	1	Level reading date:	1968-03-01
Feet below surface:	54.00	Feet to sea level:	Not Reported
Note:	Not Reported		

**X89
NW
1/2 - 1 Mile
Higher**

CA WELLS CAEDF0000140565

Well ID:	T0606593507-MW-8P	Well Type:	MONITORING
Source:	EDF	Other Name:	MW-8P
GAMA PFAS Testing:	Not Reported		
Groundwater Quality Data:	https://gamagroundwater.waterboards.ca.gov/gama/gamamap/public/GamaDataDisplay.asp?dataset=EDF&samp_date=&global_id=T0606593507&assigned_name=MW-8P&store_num=		
GeoTracker Data:	https://geotracker.waterboards.ca.gov/profile_report.asp?cmd=MWEDFResults&global_id=T0606593507&assigned_name=MW-8P		

**Y90
South
1/2 - 1 Mile
Lower**

FED USGS USGS40000134558

Organization ID:	USGS-CA		
Organization Name:	USGS California Water Science Center		
Monitor Location:	007S003W21Q001S	Type:	Well
Description:	Not Reported	HUC:	18070302
Drainage Area:	Not Reported	Drainage Area Units:	Not Reported
Contrib Drainage Area:	Not Reported	Contrib Drainage Area Unts:	Not Reported
Aquifer:	California Coastal Basin aquifers		
Formation Type:	Not Reported	Aquifer Type:	Not Reported
Construction Date:	19280101	Well Depth:	120
Well Depth Units:	ft	Well Hole Depth:	Not Reported
Well Hole Depth Units:	Not Reported		

GEOCHECK® - PHYSICAL SETTING SOURCE MAP FINDINGS

Map ID
 Direction
 Distance
 Elevation

Database EDR ID Number

X91
NW
1/2 - 1 Mile
Higher

CA WELLS CAEDF0000066769

Well ID:	T0606593507-MW-6P	Well Type:	MONITORING
Source:	EDF	Other Name:	MW-6P
GAMA PFAS Testing:	Not Reported		
Groundwater Quality Data:	https://gamagroundwater.waterboards.ca.gov/gama/gamamap/public/GamaDataDisplay.asp?dataset=EDF&samp_date=&global_id=T0606593507&assigned_name=MW-6P&store_num=		
GeoTracker Data:	https://geotracker.waterboards.ca.gov/profile_report.asp?cmd=MWEDFResults&global_id=T0606593507&assigned_name=MW-6P		

Z92
SSE
1/2 - 1 Mile
Lower

FED USGS USGS40000134591

Organization ID:	USGS-CA		
Organization Name:	USGS California Water Science Center		
Monitor Location:	007S003W21R001S	Type:	Well
Description:	Not Reported	HUC:	18070302
Drainage Area:	Not Reported	Drainage Area Units:	Not Reported
Contrib Drainage Area:	Not Reported	Contrib Drainage Area Unts:	Not Reported
Aquifer:	California Coastal Basin aquifers		
Formation Type:	Not Reported	Aquifer Type:	Not Reported
Construction Date:	Not Reported	Well Depth:	50
Well Depth Units:	ft	Well Hole Depth:	Not Reported
Well Hole Depth Units:	Not Reported		

Z93
SSE
1/2 - 1 Mile
Lower

FED USGS USGS40000134592

Organization ID:	USGS-CA		
Organization Name:	USGS California Water Science Center		
Monitor Location:	007S003W21R002S	Type:	Well
Description:	Not Reported	HUC:	18070302
Drainage Area:	Not Reported	Drainage Area Units:	Not Reported
Contrib Drainage Area:	Not Reported	Contrib Drainage Area Unts:	Not Reported
Aquifer:	California Coastal Basin aquifers		
Formation Type:	Not Reported	Aquifer Type:	Not Reported
Construction Date:	Not Reported	Well Depth:	85
Well Depth Units:	ft	Well Hole Depth:	Not Reported
Well Hole Depth Units:	Not Reported		

Ground water levels,Number of Measurements:	1	Level reading date:	1968-04-01
Feet below surface:	77.00	Feet to sea level:	Not Reported
Note:	Not Reported		

GEOCHECK® - PHYSICAL SETTING SOURCE MAP FINDINGS

Map ID
Direction
Distance
Elevation

Database EDR ID Number

Y94
South
1/2 - 1 Mile
Lower

CA WELLS CAUSGSN00002594

Well ID:	USGS-333226117114501	Well Type:	UNK
Source:	United States Geological Survey		
Other Name:	USGS-333226117114501	GAMA PFAS Testing:	Not Reported
Groundwater Quality Data:	https://gamagroundwater.waterboards.ca.gov/gama/gamamap/public/GamaDataDisplay.asp?dataset=USGSNEW&samp_date=&global_id=&assigned_name=USGS-333226117114501&store_num=		
GeoTracker Data:	Not Reported		

X95
NW
1/2 - 1 Mile
Higher

CA WELLS CAEDF0000102793

Well ID:	T0606593507-MW-2	Well Type:	MONITORING
Source:	EDF	Other Name:	MW-2
GAMA PFAS Testing:	Not Reported		
Groundwater Quality Data:	https://gamagroundwater.waterboards.ca.gov/gama/gamamap/public/GamaDataDisplay.asp?dataset=EDF&samp_date=&global_id=T0606593507&assigned_name=MW-2&store_num=		
GeoTracker Data:	https://geotracker.waterboards.ca.gov/profile_report.asp?cmd=MWEDFResults&global_id=T0606593507&assigned_name=MW-2		

X96
NW
1/2 - 1 Mile
Higher

CA WELLS CAEDF0000039621

Well ID:	T0606593507-MW-4	Well Type:	MONITORING
Source:	EDF	Other Name:	MW-4
GAMA PFAS Testing:	Not Reported		
Groundwater Quality Data:	https://gamagroundwater.waterboards.ca.gov/gama/gamamap/public/GamaDataDisplay.asp?dataset=EDF&samp_date=&global_id=T0606593507&assigned_name=MW-4&store_num=		
GeoTracker Data:	https://geotracker.waterboards.ca.gov/profile_report.asp?cmd=MWEDFResults&global_id=T0606593507&assigned_name=MW-4		

V97
West
1/2 - 1 Mile
Higher

FED USGS USGS40000134818

Organization ID:	USGS-CA		
Organization Name:	USGS California Water Science Center		
Monitor Location:	007S003W20A007S	Type:	Well
Description:	Not Reported	HUC:	18070302
Drainage Area:	Not Reported	Drainage Area Units:	Not Reported
Contrib Drainage Area:	Not Reported	Contrib Drainage Area Unts:	Not Reported
Aquifer:	California Coastal Basin aquifers		
Formation Type:	Not Reported	Aquifer Type:	Not Reported
Construction Date:	Not Reported	Well Depth:	54
Well Depth Units:	ft	Well Hole Depth:	Not Reported
Well Hole Depth Units:	Not Reported		

GEOCHECK® - PHYSICAL SETTING SOURCE MAP FINDINGS

Map ID
 Direction
 Distance
 Elevation

Database EDR ID Number

X98
NW
1/2 - 1 Mile
Higher

CA WELLS CAEDF0000044938

Well ID:	T0606593507-MW-7P	Well Type:	MONITORING
Source:	EDF	Other Name:	MW-7P
GAMA PFAS Testing:	Not Reported		
Groundwater Quality Data:	https://gamagroundwater.waterboards.ca.gov/gama/gamamap/public/GamaDataDisplay.asp?dataset=EDF&samp_date=&global_id=T0606593507&assigned_name=MW-7P&store_num=		
GeoTracker Data:	https://geotracker.waterboards.ca.gov/profile_report.asp?cmd=MWEDFResults&global_id=T0606593507&assigned_name=MW-7P		

AA99
West
1/2 - 1 Mile
Higher

FED USGS USGS40000134782

Organization ID:	USGS-CA		
Organization Name:	USGS California Water Science Center		
Monitor Location:	007S003W20H002S	Type:	Well
Description:	Not Reported	HUC:	18070302
Drainage Area:	Not Reported	Drainage Area Units:	Not Reported
Contrib Drainage Area:	Not Reported	Contrib Drainage Area Unts:	Not Reported
Aquifer:	California Coastal Basin aquifers		
Formation Type:	Not Reported	Aquifer Type:	Not Reported
Construction Date:	Not Reported	Well Depth:	Not Reported
Well Depth Units:	Not Reported	Well Hole Depth:	Not Reported
Well Hole Depth Units:	Not Reported		

AA100
West
1/2 - 1 Mile
Higher

FED USGS USGS40000134783

Organization ID:	USGS-CA		
Organization Name:	USGS California Water Science Center		
Monitor Location:	007S003W20H006S	Type:	Well
Description:	Not Reported	HUC:	18070302
Drainage Area:	Not Reported	Drainage Area Units:	Not Reported
Contrib Drainage Area:	Not Reported	Contrib Drainage Area Unts:	Not Reported
Aquifer:	California Coastal Basin aquifers		
Formation Type:	Not Reported	Aquifer Type:	Not Reported
Construction Date:	Not Reported	Well Depth:	Not Reported
Well Depth Units:	Not Reported	Well Hole Depth:	Not Reported
Well Hole Depth Units:	Not Reported		

Ground water levels,Number of Measurements:	1	Level reading date:	1968-03-01
Feet below surface:	98.00	Feet to sea level:	Not Reported
Note:	Not Reported		

GEOCHECK® - PHYSICAL SETTING SOURCE MAP FINDINGS

Map ID
Direction
Distance
Elevation

Database EDR ID Number

X101
NW
1/2 - 1 Mile
Higher

CA WELLS CAEDF0000141293

Well ID:	T0606593507-MW-5	Well Type:	MONITORING
Source:	EDF	Other Name:	MW-5
GAMA PFAS Testing:	Not Reported		
Groundwater Quality Data:	https://gamagroundwater.waterboards.ca.gov/gama/gamamap/public/GamaDataDisplay.asp?dataset=EDF&samp_date=&global_id=T0606593507&assigned_name=MW-5&store_num=		
GeoTracker Data:	https://geotracker.waterboards.ca.gov/profile_report.asp?cmd=MWEDFResults&global_id=T0606593507&assigned_name=MW-5		

X102
NW
1/2 - 1 Mile
Higher

CA WELLS CAEDF0000051447

Well ID:	T0606593507-MW-3	Well Type:	MONITORING
Source:	EDF	Other Name:	MW-3
GAMA PFAS Testing:	Not Reported		
Groundwater Quality Data:	https://gamagroundwater.waterboards.ca.gov/gama/gamamap/public/GamaDataDisplay.asp?dataset=EDF&samp_date=&global_id=T0606593507&assigned_name=MW-3&store_num=		
GeoTracker Data:	https://geotracker.waterboards.ca.gov/profile_report.asp?cmd=MWEDFResults&global_id=T0606593507&assigned_name=MW-3		

U103
SSW
1/2 - 1 Mile
Lower

CA WELLS CADWR9000003644

State Well #:	07S03W21P002S	Station ID:	10428
Well Name:	Not Reported	Basin Name:	Temecula Valley
Well Use:	Unknown	Well Type:	Unknown
Well Depth:	0	Well Completion Rpt #:	Not Reported

X104
NW
1/2 - 1 Mile
Higher

CA WELLS CAEDF0000033203

Well ID:	T0606593507-MW-9	Well Type:	MONITORING
Source:	EDF	Other Name:	MW-9
GAMA PFAS Testing:	Not Reported		
Groundwater Quality Data:	https://gamagroundwater.waterboards.ca.gov/gama/gamamap/public/GamaDataDisplay.asp?dataset=EDF&samp_date=&global_id=T0606593507&assigned_name=MW-9&store_num=		
GeoTracker Data:	https://geotracker.waterboards.ca.gov/profile_report.asp?cmd=MWEDFResults&global_id=T0606593507&assigned_name=MW-9		

GEOCHECK® - PHYSICAL SETTING SOURCE MAP FINDINGS

Map ID
Direction
Distance
Elevation

Database EDR ID Number

X105
NW
1/2 - 1 Mile
Higher

CA WELLS CAEDF0000051751

Well ID:	T0606593507-MW-1	Well Type:	MONITORING
Source:	EDF	Other Name:	MW-1
GAMA PFAS Testing:	Not Reported		
Groundwater Quality Data:	https://gamagroundwater.waterboards.ca.gov/gama/gamamap/public/GamaDataDisplay.asp?dataset=EDF&samp_date=&global_id=T0606593507&assigned_name=MW-1&store_num=		
GeoTracker Data:	https://geotracker.waterboards.ca.gov/profile_report.asp?cmd=MWEDFResults&global_id=T0606593507&assigned_name=MW-1		

U106
SSW
1/2 - 1 Mile
Lower

FED USGS USGS40000134559

Organization ID:	USGS-CA		
Organization Name:	USGS California Water Science Center		
Monitor Location:	007S003W21P001S	Type:	Well
Description:	Not Reported	HUC:	18070302
Drainage Area:	Not Reported	Drainage Area Units:	Not Reported
Contrib Drainage Area:	Not Reported	Contrib Drainage Area Unts:	Not Reported
Aquifer:	California Coastal Basin aquifers		
Formation Type:	Not Reported	Aquifer Type:	Not Reported
Construction Date:	Not Reported	Well Depth:	252
Well Depth Units:	ft	Well Hole Depth:	Not Reported
Well Hole Depth Units:	Not Reported		

Ground water levels,Number of Measurements:	1	Level reading date:	1968-04-01
Feet below surface:	38.00	Feet to sea level:	Not Reported
Note:	Not Reported		

X107
NW
1/2 - 1 Mile
Higher

CA WELLS CAUSGSN00015242

Well ID:	USGS-333321117121701	Well Type:	UNK
Source:	United States Geological Survey		
Other Name:	USGS-333321117121701	GAMA PFAS Testing:	Not Reported
Groundwater Quality Data:	https://gamagroundwater.waterboards.ca.gov/gama/gamamap/public/GamaDataDisplay.asp?dataset=USGSNEW&samp_date=&global_id=&assigned_name=USGS-333321117121701&store_num=		
GeoTracker Data:	Not Reported		

U108
SSW
1/2 - 1 Mile
Lower

CA WELLS CAUSGSN00014045

Well ID:	USGS-333226117115501	Well Type:	UNK
Source:	United States Geological Survey		
Other Name:	USGS-333226117115501	GAMA PFAS Testing:	Not Reported

GEOCHECK® - PHYSICAL SETTING SOURCE MAP FINDINGS

Groundwater Quality Data: https://gamagroundwater.waterboards.ca.gov/gama/gamamap/public/GamaDataDisplay.asp?dataset=USGSNEW&samp_date=&global_id=&assigned_name=USGS-333226117115501&store_num=

GeoTracker Data: Not Reported

U109
SSW
1/2 - 1 Mile
Lower

CA WELLS CADWR9000003635

State Well #:	07S03W21P001S	Station ID:	10427
Well Name:	Not Reported	Basin Name:	Temecula Valley
Well Use:	Unknown	Well Type:	Unknown
Well Depth:	0	Well Completion Rpt #:	Not Reported

U110
SSW
1/2 - 1 Mile
Lower

CA WELLS CADWR0000020578

Well ID:	07S03W21P001S	Well Type:	UNK
Source:	Department of Water Resources		
Other Name:	07S03W21P001S	GAMA PFAS Testing:	Not Reported
Groundwater Quality Data:	https://gamagroundwater.waterboards.ca.gov/gama/gamamap/public/GamaDataDisplay.asp?dataset=DWR&samp_date=&global_id=&assigned_name=07S03W21P001S&store_num=		
GeoTracker Data:	Not Reported		

W111
NW
1/2 - 1 Mile
Higher

CA WELLS CADWR9000003900

State Well #:	07S03W16N006S	Station ID:	30342
Well Name:	Not Reported	Basin Name:	Temecula Valley
Well Use:	Unknown	Well Type:	Unknown
Well Depth:	0	Well Completion Rpt #:	Not Reported

X112
NW
1/2 - 1 Mile
Higher

FED USGS USGS40000134989

Organization ID:	USGS-CA		
Organization Name:	USGS California Water Science Center		
Monitor Location:	007S003W16N002S	Type:	Well
Description:	Not Reported	HUC:	18070302
Drainage Area:	Not Reported	Drainage Area Units:	Not Reported
Contrib Drainage Area:	Not Reported	Contrib Drainage Area Unts:	Not Reported
Aquifer:	California Coastal Basin aquifers		
Formation Type:	Not Reported	Aquifer Type:	Not Reported
Construction Date:	Not Reported	Well Depth:	Not Reported
Well Depth Units:	Not Reported	Well Hole Depth:	Not Reported
Well Hole Depth Units:	Not Reported		

GEOCHECK® - PHYSICAL SETTING SOURCE MAP FINDINGS

Map ID
Direction
Distance
Elevation

Database EDR ID Number

V113
West
1/2 - 1 Mile
Higher

CA WELLS CADWR9000003791

State Well #:	07S03W20A016S	Station ID:	13078
Well Name:	Not Reported	Basin Name:	Temecula Valley
Well Use:	Unknown	Well Type:	Unknown
Well Depth:	0	Well Completion Rpt #:	Not Reported

U114
SSW
1/2 - 1 Mile
Lower

FED USGS USGS40000134553

Organization ID:	USGS-CA		
Organization Name:	USGS California Water Science Center		
Monitor Location:	007S003W21P004S	Type:	Well
Description:	Not Reported	HUC:	18070302
Drainage Area:	Not Reported	Drainage Area Units:	Not Reported
Contrib Drainage Area:	Not Reported	Contrib Drainage Area Unts:	Not Reported
Aquifer:	California Coastal Basin aquifers		
Formation Type:	Not Reported	Aquifer Type:	Not Reported
Construction Date:	19530101	Well Depth:	92
Well Depth Units:	ft	Well Hole Depth:	Not Reported
Well Hole Depth Units:	Not Reported		

Ground water levels,Number of Measurements:	1	Level reading date:	1968-04-01
Feet below surface:	37.00	Feet to sea level:	Not Reported
Note:	Not Reported		

AB115
WNW
1/2 - 1 Mile
Higher

CA WELLS CAUSGSN00004467

Well ID:	USGS-333317117122101	Well Type:	UNK
Source:	United States Geological Survey		
Other Name:	USGS-333317117122101	GAMA PFAS Testing:	Not Reported
Groundwater Quality Data:	https://gamagroundwater.waterboards.ca.gov/gama/gamamap/public/GamaDataDisplay.asp?dataset=USGSNEW&amp_date=&global_id=&assigned_name=USGS-333317117122101&store_num=		
GeoTracker Data:	Not Reported		

AB116
WNW
1/2 - 1 Mile
Higher

FED USGS USGS40000134932

Organization ID:	USGS-CA		
Organization Name:	USGS California Water Science Center		
Monitor Location:	007S003W17R002S	Type:	Well
Description:	Not Reported	HUC:	18070302
Drainage Area:	Not Reported	Drainage Area Units:	Not Reported
Contrib Drainage Area:	Not Reported	Contrib Drainage Area Unts:	Not Reported

GEOCHECK® - PHYSICAL SETTING SOURCE MAP FINDINGS

Aquifer:	California Coastal Basin aquifers	Aquifer Type:	Not Reported
Formation Type:	Not Reported	Well Depth:	210
Construction Date:	19630101	Well Hole Depth:	Not Reported
Well Depth Units:	ft		
Well Hole Depth Units:	Not Reported		

**AB117
WNW
1/2 - 1 Mile
Higher**

FED USGS USGS40000134933

Organization ID:	USGS-CA		
Organization Name:	USGS California Water Science Center	Type:	Well
Monitor Location:	007S003W17R003S	HUC:	18070302
Description:	Not Reported	Drainage Area Units:	Not Reported
Drainage Area:	Not Reported	Contrib Drainage Area Unts:	Not Reported
Contrib Drainage Area:	Not Reported		
Aquifer:	California Coastal Basin aquifers	Aquifer Type:	Not Reported
Formation Type:	Not Reported	Well Depth:	305
Construction Date:	19620101	Well Hole Depth:	Not Reported
Well Depth Units:	ft		
Well Hole Depth Units:	Not Reported		

Ground water levels,Number of Measurements:	1	Level reading date:	1968-02-01
Feet below surface:	133.00	Feet to sea level:	Not Reported
Note:	Not Reported		

**AC118
NNW
1/2 - 1 Mile
Higher**

FED USGS USGS40000135054

Organization ID:	USGS-CA		
Organization Name:	USGS California Water Science Center	Type:	Well
Monitor Location:	007S003W16M001S	HUC:	18070302
Description:	Not Reported	Drainage Area Units:	Not Reported
Drainage Area:	Not Reported	Contrib Drainage Area Unts:	Not Reported
Contrib Drainage Area:	Not Reported		
Aquifer:	California Coastal Basin aquifers	Aquifer Type:	Not Reported
Formation Type:	Not Reported	Well Depth:	Not Reported
Construction Date:	Not Reported	Well Hole Depth:	Not Reported
Well Depth Units:	Not Reported		
Well Hole Depth Units:	Not Reported		

**AC119
NNW
1/2 - 1 Mile
Higher**

FED USGS USGS40000135055

Organization ID:	USGS-CA		
Organization Name:	USGS California Water Science Center	Type:	Well
Monitor Location:	007S003W16M002S	HUC:	18070302
Description:	Not Reported	Drainage Area Units:	Not Reported
Drainage Area:	Not Reported	Contrib Drainage Area Unts:	Not Reported
Contrib Drainage Area:	Not Reported		
Aquifer:	California Coastal Basin aquifers		

GEOCHECK® - PHYSICAL SETTING SOURCE MAP FINDINGS

Formation Type:	Not Reported	Aquifer Type:	Not Reported
Construction Date:	19610101	Well Depth:	132
Well Depth Units:	ft	Well Hole Depth:	Not Reported
Well Hole Depth Units:	Not Reported		

Ground water levels, Number of Measurements:	1	Level reading date:	1968-02-01
Feet below surface:	87.00	Feet to sea level:	Not Reported
Note:	Not Reported		

**W120
NW
1/2 - 1 Mile
Higher**

FED USGS USGS40000135027

Organization ID:	USGS-CA		
Organization Name:	USGS California Water Science Center		
Monitor Location:	007S003W16N001S	Type:	Well
Description:	Not Reported	HUC:	18070302
Drainage Area:	Not Reported	Drainage Area Units:	Not Reported
Contrib Drainage Area:	Not Reported	Contrib Drainage Area Unts:	Not Reported
Aquifer:	California Coastal Basin aquifers		
Formation Type:	Not Reported	Aquifer Type:	Not Reported
Construction Date:	Not Reported	Well Depth:	90
Well Depth Units:	ft	Well Hole Depth:	Not Reported
Well Hole Depth Units:	Not Reported		

**U121
SSW
1/2 - 1 Mile
Lower**

CA WELLS CADWR9000003631

State Well #:	07S03W21P004S	Station ID:	10429
Well Name:	Not Reported	Basin Name:	Temecula Valley
Well Use:	Unknown	Well Type:	Unknown
Well Depth:	0	Well Completion Rpt #:	Not Reported

**X122
NW
1/2 - 1 Mile
Higher**

FED USGS USGS40000135004

Organization ID:	USGS-CA		
Organization Name:	USGS California Water Science Center		
Monitor Location:	007S003W16N011S	Type:	Well
Description:	Not Reported	HUC:	18070302
Drainage Area:	Not Reported	Drainage Area Units:	Not Reported
Contrib Drainage Area:	Not Reported	Contrib Drainage Area Unts:	Not Reported
Aquifer:	California Coastal Basin aquifers		
Formation Type:	Not Reported	Aquifer Type:	Not Reported
Construction Date:	Not Reported	Well Depth:	48
Well Depth Units:	ft	Well Hole Depth:	Not Reported
Well Hole Depth Units:	Not Reported		

GEOCHECK® - PHYSICAL SETTING SOURCE MAP FINDINGS

Map ID
Direction
Distance
Elevation

Database EDR ID Number

X123
NW
1/2 - 1 Mile
Higher

FED USGS USGS40000135005

Organization ID:	USGS-CA		
Organization Name:	USGS California Water Science Center		
Monitor Location:	007S003W16N012S	Type:	Well
Description:	Not Reported	HUC:	18070302
Drainage Area:	Not Reported	Drainage Area Units:	Not Reported
Contrib Drainage Area:	Not Reported	Contrib Drainage Area Unts:	Not Reported
Aquifer:	California Coastal Basin aquifers		
Formation Type:	Not Reported	Aquifer Type:	Not Reported
Construction Date:	19610101	Well Depth:	225
Well Depth Units:	ft	Well Hole Depth:	Not Reported
Well Hole Depth Units:	Not Reported		

Ground water levels,Number of Measurements:	1	Level reading date:	1968-03-01
Feet below surface:	57.00	Feet to sea level:	Not Reported
Note:	Not Reported		

AD124
WSW
1/2 - 1 Mile
Higher

CA WELLS CAUSGSN00012967

Well ID:	USGS-333252117122701	Well Type:	UNK
Source:	United States Geological Survey		
Other Name:	USGS-333252117122701	GAMA PFAS Testing:	Not Reported
Groundwater Quality Data:	https://gamagroundwater.waterboards.ca.gov/gama/gamamap/public/GamaDataDisplay.asp?dataset=USGSNEW&amp_date=&global_id=&assigned_name=USGS-333252117122701&store_num=		
GeoTracker Data:	Not Reported		

W125
NW
1/2 - 1 Mile
Higher

FED USGS USGS40000135028

Organization ID:	USGS-CA		
Organization Name:	USGS California Water Science Center		
Monitor Location:	007S003W16N010S	Type:	Well
Description:	Not Reported	HUC:	18070302
Drainage Area:	Not Reported	Drainage Area Units:	Not Reported
Contrib Drainage Area:	Not Reported	Contrib Drainage Area Unts:	Not Reported
Aquifer:	California Coastal Basin aquifers		
Formation Type:	Not Reported	Aquifer Type:	Not Reported
Construction Date:	Not Reported	Well Depth:	100
Well Depth Units:	ft	Well Hole Depth:	Not Reported
Well Hole Depth Units:	Not Reported		

GEOCHECK® - PHYSICAL SETTING SOURCE MAP FINDINGS

Map ID
 Direction
 Distance
 Elevation

Database EDR ID Number

AD126
WSW
1/2 - 1 Mile
Higher

FED USGS USGS40000134743

Organization ID:	USGS-CA		
Organization Name:	USGS California Water Science Center		
Monitor Location:	007S003W20H001S	Type:	Well
Description:	Not Reported	HUC:	18070302
Drainage Area:	Not Reported	Drainage Area Units:	Not Reported
Contrib Drainage Area:	Not Reported	Contrib Drainage Area Unts:	Not Reported
Aquifer:	California Coastal Basin aquifers		
Formation Type:	Not Reported	Aquifer Type:	Not Reported
Construction Date:	Not Reported	Well Depth:	Not Reported
Well Depth Units:	Not Reported	Well Hole Depth:	Not Reported
Well Hole Depth Units:	Not Reported		

AD127
WSW
1/2 - 1 Mile
Higher

FED USGS USGS40000134744

Organization ID:	USGS-CA		
Organization Name:	USGS California Water Science Center		
Monitor Location:	007S003W20H004S	Type:	Well
Description:	Not Reported	HUC:	18070302
Drainage Area:	Not Reported	Drainage Area Units:	Not Reported
Contrib Drainage Area:	Not Reported	Contrib Drainage Area Unts:	Not Reported
Aquifer:	California Coastal Basin aquifers		
Formation Type:	Not Reported	Aquifer Type:	Not Reported
Construction Date:	19570101	Well Depth:	140
Well Depth Units:	ft	Well Hole Depth:	Not Reported
Well Hole Depth Units:	Not Reported		

Ground water levels,Number of Measurements:	1	Level reading date:	1968-03-01
Feet below surface:	112.00	Feet to sea level:	Not Reported
Note:	Not Reported		

AE128
ENE
1/2 - 1 Mile
Higher

CA WELLS CADWR9000003858

State Well #:	07S03W15N002S	Station ID:	38168
Well Name:	Not Reported	Basin Name:	Temecula Valley
Well Use:	Unknown	Well Type:	Unknown
Well Depth:	0	Well Completion Rpt #:	Not Reported

GEOCHECK® - PHYSICAL SETTING SOURCE MAP FINDINGS

Map ID
Direction
Distance
Elevation

Database EDR ID Number

AC129
NW
1/2 - 1 Mile
Higher

CA WELLS CADWR9000003929

State Well #:	07S03W16M002S	Station ID:	12363
Well Name:	Not Reported	Basin Name:	Temecula Valley
Well Use:	Unknown	Well Type:	Unknown
Well Depth:	0	Well Completion Rpt #:	Not Reported

AA130
West
1/2 - 1 Mile
Higher

CA WELLS CADWR9000003772

State Well #:	07S03W20H006S	Station ID:	13089
Well Name:	Not Reported	Basin Name:	Temecula Valley
Well Use:	Unknown	Well Type:	Unknown
Well Depth:	0	Well Completion Rpt #:	Not Reported

AF131
NW
1/2 - 1 Mile
Higher

CA WELLS CADWR0000002574

Well ID:	07S03W21D001S	Well Type:	UNK
Source:	Department of Water Resources		
Other Name:	07S03W21D001S	GAMA PFAS Testing:	Not Reported
Groundwater Quality Data:	https://gamagroundwater.waterboards.ca.gov/gama/gamamap/public/GamaDataDisplay.asp?dataset=DWR&samp_date=&global_id=&assigned_name=07S03W21D001S&store_num=		
GeoTracker Data:	Not Reported		

AG132
WNW
1/2 - 1 Mile
Higher

FED USGS USGS40000134859

Organization ID:	USGS-CA		
Organization Name:	USGS California Water Science Center		
Monitor Location:	007S003W20A002S	Type:	Well
Description:	Not Reported	HUC:	18070302
Drainage Area:	Not Reported	Drainage Area Units:	Not Reported
Contrib Drainage Area:	Not Reported	Contrib Drainage Area Unts:	Not Reported
Aquifer:	California Coastal Basin aquifers		
Formation Type:	Not Reported	Aquifer Type:	Not Reported
Construction Date:	Not Reported	Well Depth:	Not Reported
Well Depth Units:	Not Reported	Well Hole Depth:	Not Reported
Well Hole Depth Units:	Not Reported		

GEOCHECK® - PHYSICAL SETTING SOURCE MAP FINDINGS

Map ID
Direction
Distance
Elevation

Database EDR ID Number

AH133
South
1/2 - 1 Mile
Lower

FED USGS USGS40000134533

Organization ID:	USGS-CA		
Organization Name:	USGS California Water Science Center		
Monitor Location:	007S003W28B001S	Type:	Well
Description:	Not Reported	HUC:	18070302
Drainage Area:	Not Reported	Drainage Area Units:	Not Reported
Contrib Drainage Area:	Not Reported	Contrib Drainage Area Unts:	Not Reported
Aquifer:	California Coastal Basin aquifers		
Formation Type:	Not Reported	Aquifer Type:	Not Reported
Construction Date:	Not Reported	Well Depth:	Not Reported
Well Depth Units:	Not Reported	Well Hole Depth:	Not Reported
Well Hole Depth Units:	Not Reported		

AD134
West
1/2 - 1 Mile
Higher

CA WELLS CADWR9000003751

State Well #:	07S03W20H004S	Station ID:	13088
Well Name:	Not Reported	Basin Name:	Temecula Valley
Well Use:	Unknown	Well Type:	Unknown
Well Depth:	0	Well Completion Rpt #:	Not Reported

AE135
ENE
1/2 - 1 Mile
Higher

FED USGS USGS40000134956

Organization ID:	USGS-CA		
Organization Name:	USGS California Water Science Center		
Monitor Location:	007S003W15N001S	Type:	Well
Description:	Not Reported	HUC:	18070302
Drainage Area:	Not Reported	Drainage Area Units:	Not Reported
Contrib Drainage Area:	Not Reported	Contrib Drainage Area Unts:	Not Reported
Aquifer:	California Coastal Basin aquifers		
Formation Type:	Not Reported	Aquifer Type:	Not Reported
Construction Date:	Not Reported	Well Depth:	107
Well Depth Units:	ft	Well Hole Depth:	Not Reported
Well Hole Depth Units:	Not Reported		

AE136
ENE
1/2 - 1 Mile
Higher

CA WELLS CAUSGSN00003851

Well ID:	USGS-333319117110501	Well Type:	UNK
Source:	United States Geological Survey		
Other Name:	USGS-333319117110501	GAMA PFAS Testing:	Not Reported
Groundwater Quality Data:	https://gamagroundwater.waterboards.ca.gov/gama/gamamap/public/GamaDataDisplay.asp?dataset=USGSNEW&amp_date=&global_id=&assigned_name=USGS-333319117110501&store_num=		

GEOCHECK® - PHYSICAL SETTING SOURCE MAP FINDINGS

GeoTracker Data: Not Reported

AI137
SSW
1/2 - 1 Mile
Lower

FED USGS USGS40000134539

Organization ID:	USGS-CA	Type:	Well
Organization Name:	USGS California Water Science Center	HUC:	18070302
Monitor Location:	007S003W28C002S	Drainage Area Units:	Not Reported
Description:	Not Reported	Contrib Drainage Area Units:	Not Reported
Drainage Area:	Not Reported	Aquifer Type:	Not Reported
Contrib Drainage Area:	Not Reported	Well Depth:	408
Aquifer:	California Coastal Basin aquifers	Well Hole Depth:	Not Reported
Formation Type:	Not Reported		
Construction Date:	19550101		
Well Depth Units:	ft		
Well Hole Depth Units:	Not Reported		

Ground water levels,Number of Measurements:	1	Level reading date:	1968-04-01
Feet below surface:	42.00	Feet to sea level:	Not Reported
Note:	Not Reported		

AG138
WNW
1/2 - 1 Mile
Higher

CA WELLS CADWR0000011065

Well ID:	07S03W20A014S	Well Type:	UNK
Source:	Department of Water Resources		
Other Name:	07S03W20A014S	GAMA PFAS Testing:	Not Reported
Groundwater Quality Data:	https://gamagroundwater.waterboards.ca.gov/gama/gamamap/public/GamaDataDisplay.asp?dataset=DWR&samp_date=&global_id=&assigned_name=07S03W20A014S&store_num=		
GeoTracker Data:	Not Reported		

139
NW
1/2 - 1 Mile
Higher

CA WELLS CADWR9000003896

State Well #:	07S03W16N012S	Station ID:	30343
Well Name:	Not Reported	Basin Name:	Temecula Valley
Well Use:	Unknown	Well Type:	Unknown
Well Depth:	0	Well Completion Rpt #:	Not Reported

AE140
ENE
1/2 - 1 Mile
Higher

FED USGS USGS40000134931

Organization ID:	USGS-CA	Type:	Well
Organization Name:	USGS California Water Science Center	HUC:	18070302
Monitor Location:	007S003W15N002S		
Description:	Not Reported		

GEOCHECK® - PHYSICAL SETTING SOURCE MAP FINDINGS

Drainage Area:	Not Reported	Drainage Area Units:	Not Reported
Contrib Drainage Area:	Not Reported	Contrib Drainage Area Unts:	Not Reported
Aquifer:	California Coastal Basin aquifers		
Formation Type:	Not Reported	Aquifer Type:	Not Reported
Construction Date:	19670101	Well Depth:	180
Well Depth Units:	ft	Well Hole Depth:	Not Reported
Well Hole Depth Units:	Not Reported		

Ground water levels,Number of Measurements:	1	Level reading date:	1968-02-01
Feet below surface:	101.00	Feet to sea level:	Not Reported
Note:	Not Reported		

AG141
West
1/2 - 1 Mile
Higher

CA WELLS CAUSGSN00006858

Well ID:	USGS-333307117123001	Well Type:	UNK
Source:	United States Geological Survey		
Other Name:	USGS-333307117123001	GAMA PFAS Testing:	Not Reported
Groundwater Quality Data:	https://gamagroundwater.waterboards.ca.gov/gama/gamamap/public/GamaDataDisplay.asp?dataset=USGSNEW&amp_date=&global_id=&assigned_name=USGS-333307117123001&store_num=		
GeoTracker Data:	Not Reported		

AB142
WNW
1/2 - 1 Mile
Higher

CA WELLS CADWR9000003859

State Well #:	07S03W17R003S	Station ID:	13070
Well Name:	Not Reported	Basin Name:	Temecula Valley
Well Use:	Unknown	Well Type:	Unknown
Well Depth:	0	Well Completion Rpt #:	Not Reported

143
ENE
1/2 - 1 Mile
Higher

FED USGS USGS40000134838

Organization ID:	USGS-CA		
Organization Name:	USGS California Water Science Center		
Monitor Location:	007S003W22C001S	Type:	Well
Description:	Not Reported	HUC:	18070302
Drainage Area:	Not Reported	Drainage Area Units:	Not Reported
Contrib Drainage Area:	Not Reported	Contrib Drainage Area Unts:	Not Reported
Aquifer:	California Coastal Basin aquifers		
Formation Type:	Not Reported	Aquifer Type:	Not Reported
Construction Date:	Not Reported	Well Depth:	Not Reported
Well Depth Units:	Not Reported	Well Hole Depth:	Not Reported
Well Hole Depth Units:	Not Reported		

GEOCHECK® - PHYSICAL SETTING SOURCE MAP FINDINGS

Map ID
 Direction
 Distance
 Elevation

Database EDR ID Number

AG144
WNW
1/2 - 1 Mile
Higher

FED USGS USGS40000134828

Organization ID:	USGS-CA		
Organization Name:	USGS California Water Science Center		
Monitor Location:	007S003W20A010S	Type:	Well
Description:	Not Reported	HUC:	18070302
Drainage Area:	Not Reported	Drainage Area Units:	Not Reported
Contrib Drainage Area:	Not Reported	Contrib Drainage Area Unts:	Not Reported
Aquifer:	California Coastal Basin aquifers		
Formation Type:	Not Reported	Aquifer Type:	Not Reported
Construction Date:	19500101	Well Depth:	Not Reported
Well Depth Units:	Not Reported	Well Hole Depth:	Not Reported
Well Hole Depth Units:	Not Reported		

145
WNW
1/2 - 1 Mile
Higher

FED USGS USGS40000134934

Organization ID:	USGS-CA		
Organization Name:	USGS California Water Science Center		
Monitor Location:	007S003W17R001S	Type:	Well
Description:	Not Reported	HUC:	18070302
Drainage Area:	Not Reported	Drainage Area Units:	Not Reported
Contrib Drainage Area:	Not Reported	Contrib Drainage Area Unts:	Not Reported
Aquifer:	California Coastal Basin aquifers		
Formation Type:	Not Reported	Aquifer Type:	Not Reported
Construction Date:	Not Reported	Well Depth:	Not Reported
Well Depth Units:	Not Reported	Well Hole Depth:	Not Reported
Well Hole Depth Units:	Not Reported		

AG146
WNW
1/2 - 1 Mile
Higher

CA WELLS CAUSGSN00016013

Well ID:	USGS-333308117123001	Well Type:	UNK
Source:	United States Geological Survey		
Other Name:	USGS-333308117123001	GAMA PFAS Testing:	Not Reported
Groundwater Quality Data:	https://gamagroundwater.waterboards.ca.gov/gama/gamamap/public/GamaDataDisplay.asp?dataset=USGSNEW&amp_date=&global_id=&assigned_name=USGS-333308117123001&store_num=		
GeoTracker Data:	Not Reported		

AG147
WNW
1/2 - 1 Mile
Higher

FED USGS USGS40000134840

Organization ID:	USGS-CA		
Organization Name:	USGS California Water Science Center		
Monitor Location:	007S003W20A003S	Type:	Well

GEOCHECK® - PHYSICAL SETTING SOURCE MAP FINDINGS

Description:	Not Reported	HUC:	18070302
Drainage Area:	Not Reported	Drainage Area Units:	Not Reported
Contrib Drainage Area:	Not Reported	Contrib Drainage Area Unts:	Not Reported
Aquifer:	California Coastal Basin aquifers		
Formation Type:	Not Reported	Aquifer Type:	Not Reported
Construction Date:	19510101	Well Depth:	88
Well Depth Units:	ft	Well Hole Depth:	Not Reported
Well Hole Depth Units:	Not Reported		

AH148
South
1/2 - 1 Mile
Lower

FED USGS USGS40000134525

Organization ID:	USGS-CA		
Organization Name:	USGS California Water Science Center		
Monitor Location:	007S003W28B002S	Type:	Well
Description:	Not Reported	HUC:	18070302
Drainage Area:	Not Reported	Drainage Area Units:	Not Reported
Contrib Drainage Area:	Not Reported	Contrib Drainage Area Unts:	Not Reported
Aquifer:	California Coastal Basin aquifers		
Formation Type:	Not Reported	Aquifer Type:	Not Reported
Construction Date:	Not Reported	Well Depth:	30
Well Depth Units:	ft	Well Hole Depth:	Not Reported
Well Hole Depth Units:	Not Reported		

AG149
WNW
1/2 - 1 Mile
Higher

CA WELLS CAUSGSN00008654

Well ID:	USGS-333309117123001	Well Type:	UNK
Source:	United States Geological Survey		
Other Name:	USGS-333309117123001	GAMA PFAS Testing:	Not Reported
Groundwater Quality Data:	https://gamagroundwater.waterboards.ca.gov/gama/gamamap/public/GamaDataDisplay.asp?dataset=USGSNEW&amp_date=&global_id=&assigned_name=USGS-333309117123001&store_num=		
GeoTracker Data:	Not Reported		

AG150
WNW
1/2 - 1 Mile
Higher

FED USGS USGS40000134852

Organization ID:	USGS-CA		
Organization Name:	USGS California Water Science Center		
Monitor Location:	007S003W20A014S	Type:	Well
Description:	Not Reported	HUC:	18070302
Drainage Area:	Not Reported	Drainage Area Units:	Not Reported
Contrib Drainage Area:	Not Reported	Contrib Drainage Area Unts:	Not Reported
Aquifer:	California Coastal Basin aquifers		
Formation Type:	Not Reported	Aquifer Type:	Not Reported
Construction Date:	Not Reported	Well Depth:	Not Reported
Well Depth Units:	Not Reported	Well Hole Depth:	Not Reported
Well Hole Depth Units:	Not Reported		

GEOCHECK® - PHYSICAL SETTING SOURCE MAP FINDINGS

Ground water levels, Number of Measurements:	1	Level reading date:	1968-03-01
Feet below surface:	93.00	Feet to sea level:	Not Reported
Note:	Not Reported		

AI151
SSW
1/2 - 1 Mile
Lower

CA WELLS CADWR9000003620

State Well #:	07S03W28C002S	Station ID:	30358
Well Name:	Not Reported	Basin Name:	Temecula Valley
Well Use:	Unknown	Well Type:	Unknown
Well Depth:	0	Well Completion Rpt #:	Not Reported

AJ152
SW
1/2 - 1 Mile
Lower

FED USGS USGS40000134626

Organization ID:	USGS-CA		
Organization Name:	USGS California Water Science Center		
Monitor Location:	007S003W20R002S	Type:	Well
Description:	Not Reported	HUC:	18070302
Drainage Area:	Not Reported	Drainage Area Units:	Not Reported
Contrib Drainage Area:	Not Reported	Contrib Drainage Area Unts:	Not Reported
Aquifer:	California Coastal Basin aquifers		
Formation Type:	Not Reported	Aquifer Type:	Not Reported
Construction Date:	Not Reported	Well Depth:	Not Reported
Well Depth Units:	Not Reported	Well Hole Depth:	Not Reported
Well Hole Depth Units:	Not Reported		

AJ153
SW
1/2 - 1 Mile
Lower

FED USGS USGS40000134627

Organization ID:	USGS-CA		
Organization Name:	USGS California Water Science Center		
Monitor Location:	007S003W20R004S	Type:	Well
Description:	Not Reported	HUC:	18070302
Drainage Area:	Not Reported	Drainage Area Units:	Not Reported
Contrib Drainage Area:	Not Reported	Contrib Drainage Area Unts:	Not Reported
Aquifer:	California Coastal Basin aquifers		
Formation Type:	Not Reported	Aquifer Type:	Not Reported
Construction Date:	Not Reported	Well Depth:	Not Reported
Well Depth Units:	Not Reported	Well Hole Depth:	Not Reported
Well Hole Depth Units:	Not Reported		

AF154
NW
1/2 - 1 Mile
Higher

FED USGS USGS40000135040

Organization ID:	USGS-CA
Organization Name:	USGS California Water Science Center

GEOCHECK® - PHYSICAL SETTING SOURCE MAP FINDINGS

Monitor Location:	007S003W16N008S	Type:	Well
Description:	Not Reported	HUC:	18070302
Drainage Area:	Not Reported	Drainage Area Units:	Not Reported
Contrib Drainage Area:	Not Reported	Contrib Drainage Area Unts:	Not Reported
Aquifer:	California Coastal Basin aquifers		
Formation Type:	Not Reported	Aquifer Type:	Not Reported
Construction Date:	19570101	Well Depth:	124
Well Depth Units:	ft	Well Hole Depth:	Not Reported
Well Hole Depth Units:	Not Reported		

Ground water levels,Number of Measurements:	1	Level reading date:	1968-03-01
Feet below surface:	57.00	Feet to sea level:	Not Reported
Note:	Not Reported		

**AG155
WNW
1/2 - 1 Mile
Higher**

FED USGS USGS40000134860

Organization ID:	USGS-CA		
Organization Name:	USGS California Water Science Center		
Monitor Location:	007S003W20A012S	Type:	Well
Description:	Not Reported	HUC:	18070302
Drainage Area:	Not Reported	Drainage Area Units:	Not Reported
Contrib Drainage Area:	Not Reported	Contrib Drainage Area Unts:	Not Reported
Aquifer:	California Coastal Basin aquifers		
Formation Type:	Not Reported	Aquifer Type:	Not Reported
Construction Date:	19570101	Well Depth:	103
Well Depth Units:	ft	Well Hole Depth:	Not Reported
Well Hole Depth Units:	Not Reported		

Ground water levels,Number of Measurements:	1	Level reading date:	1968-03-01
Feet below surface:	78.00	Feet to sea level:	Not Reported
Note:	Not Reported		

**156
East
1/2 - 1 Mile
Higher**

FED USGS USGS40000134802

Organization ID:	USGS-CA		
Organization Name:	USGS California Water Science Center		
Monitor Location:	007S003W22F001S	Type:	Well
Description:	Not Reported	HUC:	18070302
Drainage Area:	Not Reported	Drainage Area Units:	Not Reported
Contrib Drainage Area:	Not Reported	Contrib Drainage Area Unts:	Not Reported
Aquifer:	California Coastal Basin aquifers		
Formation Type:	Not Reported	Aquifer Type:	Not Reported
Construction Date:	Not Reported	Well Depth:	Not Reported
Well Depth Units:	Not Reported	Well Hole Depth:	Not Reported
Well Hole Depth Units:	Not Reported		

GEOCHECK® - PHYSICAL SETTING SOURCE MAP FINDINGS

Map ID
 Direction
 Distance
 Elevation

Database EDR ID Number

AF157
NW
1/2 - 1 Mile
Higher

FED USGS USGS40000135046

Organization ID:	USGS-CA		
Organization Name:	USGS California Water Science Center		
Monitor Location:	007S003W16N009S	Type:	Well
Description:	Not Reported	HUC:	18070302
Drainage Area:	Not Reported	Drainage Area Units:	Not Reported
Contrib Drainage Area:	Not Reported	Contrib Drainage Area Unts:	Not Reported
Aquifer:	California Coastal Basin aquifers		
Formation Type:	Not Reported	Aquifer Type:	Not Reported
Construction Date:	19490101	Well Depth:	95
Well Depth Units:	ft	Well Hole Depth:	Not Reported
Well Hole Depth Units:	Not Reported		

Ground water levels,Number of Measurements:	1	Level reading date:	1968-03-01
Feet below surface:	59.00	Feet to sea level:	Not Reported
Note:	Not Reported		

AG158
WNW
1/2 - 1 Mile
Higher

FED USGS USGS40000134861

Organization ID:	USGS-CA		
Organization Name:	USGS California Water Science Center		
Monitor Location:	007S003W20A013S	Type:	Well
Description:	Not Reported	HUC:	18070302
Drainage Area:	Not Reported	Drainage Area Units:	Not Reported
Contrib Drainage Area:	Not Reported	Contrib Drainage Area Unts:	Not Reported
Aquifer:	California Coastal Basin aquifers		
Formation Type:	Not Reported	Aquifer Type:	Not Reported
Construction Date:	Not Reported	Well Depth:	Not Reported
Well Depth Units:	Not Reported	Well Hole Depth:	Not Reported
Well Hole Depth Units:	Not Reported		

AG159
WNW
1/2 - 1 Mile
Higher

FED USGS USGS40000134883

Organization ID:	USGS-CA		
Organization Name:	USGS California Water Science Center		
Monitor Location:	007S003W20A015S	Type:	Well
Description:	Not Reported	HUC:	18070302
Drainage Area:	Not Reported	Drainage Area Units:	Not Reported
Contrib Drainage Area:	Not Reported	Contrib Drainage Area Unts:	Not Reported
Aquifer:	California Coastal Basin aquifers		
Formation Type:	Not Reported	Aquifer Type:	Not Reported
Construction Date:	19630101	Well Depth:	262
Well Depth Units:	ft	Well Hole Depth:	Not Reported
Well Hole Depth Units:	Not Reported		

GEOCHECK® - PHYSICAL SETTING SOURCE MAP FINDINGS

Map ID
Direction
Distance
Elevation

Database EDR ID Number

AK160
WNW
1/2 - 1 Mile
Higher

CA WELLS CADWR9000003810

State Well #:	07S03W20A014S	Station ID:	31915
Well Name:	Not Reported	Basin Name:	Temecula Valley
Well Use:	Unknown	Well Type:	Unknown
Well Depth:	0	Well Completion Rpt #:	Not Reported

AL161
West
1/2 - 1 Mile
Higher

CA WELLS CAUSGSN00006860

Well ID:	USGS-333304117123401	Well Type:	UNK
Source:	United States Geological Survey		
Other Name:	USGS-333304117123401	GAMA PFAS Testing:	Not Reported
Groundwater Quality Data:	https://gamagroundwater.waterboards.ca.gov/gama/gamamap/public/GamaDataDisplay.asp?dataset=USGSNEW&amp_date=&global_id=&assigned_name=USGS-333304117123401&store_num=		
GeoTracker Data:	Not Reported		

AJ162
SW
1/2 - 1 Mile
Lower

FED USGS USGS40000134609

Organization ID:	USGS-CA		
Organization Name:	USGS California Water Science Center		
Monitor Location:	007S003W20R003S	Type:	Well
Description:	Not Reported	HUC:	18070302
Drainage Area:	Not Reported	Drainage Area Units:	Not Reported
Contrib Drainage Area:	Not Reported	Contrib Drainage Area Unts:	Not Reported
Aquifer:	California Coastal Basin aquifers		
Formation Type:	Not Reported	Aquifer Type:	Not Reported
Construction Date:	19490101	Well Depth:	105
Well Depth Units:	ft	Well Hole Depth:	Not Reported
Well Hole Depth Units:	Not Reported		

AL163
West
1/2 - 1 Mile
Higher

FED USGS USGS40000134810

Organization ID:	USGS-CA		
Organization Name:	USGS California Water Science Center		
Monitor Location:	007S003W20A004S	Type:	Well
Description:	Not Reported	HUC:	18070302
Drainage Area:	Not Reported	Drainage Area Units:	Not Reported
Contrib Drainage Area:	Not Reported	Contrib Drainage Area Unts:	Not Reported
Aquifer:	California Coastal Basin aquifers		
Formation Type:	Not Reported	Aquifer Type:	Not Reported
Construction Date:	Not Reported	Well Depth:	51
Well Depth Units:	ft	Well Hole Depth:	Not Reported

GEOCHECK® - PHYSICAL SETTING SOURCE MAP FINDINGS

Well Hole Depth Units: Not Reported

AM164
SSW
1/2 - 1 Mile
Lower

FED USGS USGS40000134526

Organization ID:	USGS-CA	Type:	Well
Organization Name:	USGS California Water Science Center	HUC:	18070302
Monitor Location:	007S003W28D001S	Drainage Area Units:	Not Reported
Description:	Not Reported	Contrib Drainage Area Unts:	Not Reported
Drainage Area:	Not Reported	Aquifer:	California Coastal Basin aquifers
Contrib Drainage Area:	Not Reported	Formation Type:	Not Reported
Aquifer:	California Coastal Basin aquifers	Construction Date:	19500101
Formation Type:	Not Reported	Well Depth Units:	Not Reported
Aquifer Type:	Not Reported	Well Hole Depth Units:	Not Reported
Well Depth:	Not Reported		

AN165
NW
1/2 - 1 Mile
Higher

CA WELLS CADWR9000003919

State Well #:	07S03W16N008S	Station ID:	12365
Well Name:	Not Reported	Basin Name:	Temecula Valley
Well Use:	Unknown	Well Type:	Unknown
Well Depth:	0	Well Completion Rpt #:	Not Reported

AG166
WNW
1/2 - 1 Mile
Higher

CA WELLS CADWR9000003814

State Well #:	07S03W20A012S	Station ID:	13077
Well Name:	Not Reported	Basin Name:	Temecula Valley
Well Use:	Unknown	Well Type:	Unknown
Well Depth:	0	Well Completion Rpt #:	Not Reported

AK167
WNW
1/2 - 1 Mile
Higher

FED USGS USGS40000134841

Organization ID:	USGS-CA	Type:	Well
Organization Name:	USGS California Water Science Center	HUC:	18070302
Monitor Location:	007S003W20A008S	Drainage Area Units:	Not Reported
Description:	Not Reported	Contrib Drainage Area Unts:	Not Reported
Drainage Area:	Not Reported	Aquifer:	California Coastal Basin aquifers
Contrib Drainage Area:	Not Reported	Formation Type:	Not Reported
Aquifer:	California Coastal Basin aquifers	Construction Date:	19450101
Formation Type:	Not Reported	Well Depth Units:	ft
Aquifer Type:	Not Reported	Well Hole Depth:	Not Reported
Well Depth:	51		

GEOCHECK® - PHYSICAL SETTING SOURCE MAP FINDINGS

Well Hole Depth Units: Not Reported

AJ168
SW
1/2 - 1 Mile
Lower

FED USGS USGS40000134610

Organization ID:	USGS-CA		
Organization Name:	USGS California Water Science Center		
Monitor Location:	007S003W20R005S	Type:	Well
Description:	Not Reported	HUC:	18070302
Drainage Area:	Not Reported	Drainage Area Units:	Not Reported
Contrib Drainage Area:	Not Reported	Contrib Drainage Area Unts:	Not Reported
Aquifer:	California Coastal Basin aquifers		
Formation Type:	Not Reported	Aquifer Type:	Not Reported
Construction Date:	Not Reported	Well Depth:	380
Well Depth Units:	ft	Well Hole Depth:	Not Reported
Well Hole Depth Units:	Not Reported		

Ground water levels,Number of Measurements:	1	Level reading date:	1968-03-01
Feet below surface:	31.00	Feet to sea level:	Not Reported
Note:	Not Reported		

AO169
WNW
1/2 - 1 Mile
Higher

FED USGS USGS40000134895

Organization ID:	USGS-CA		
Organization Name:	USGS California Water Science Center		
Monitor Location:	007S003W20A011S	Type:	Well
Description:	Not Reported	HUC:	18070302
Drainage Area:	Not Reported	Drainage Area Units:	Not Reported
Contrib Drainage Area:	Not Reported	Contrib Drainage Area Unts:	Not Reported
Aquifer:	California Coastal Basin aquifers		
Formation Type:	Not Reported	Aquifer Type:	Not Reported
Construction Date:	Not Reported	Well Depth:	Not Reported
Well Depth Units:	Not Reported	Well Hole Depth:	Not Reported
Well Hole Depth Units:	Not Reported		

AK170
WNW
1/2 - 1 Mile
Higher

CA WELLS CAUSGSN00002593

Well ID:	USGS-333309117123401	Well Type:	UNK
Source:	United States Geological Survey		
Other Name:	USGS-333309117123401	GAMA PFAS Testing:	Not Reported
Groundwater Quality Data:	https://gamagroundwater.waterboards.ca.gov/gama/gamamap/public/GamaDataDisplay.asp?dataset=USGSNEW&samp_date=&global_id=&assigned_name=USGS-333309117123401&store_num=		
GeoTracker Data:	Not Reported		

GEOCHECK® - PHYSICAL SETTING SOURCE MAP FINDINGS

Map ID
Direction
Distance
Elevation

Database EDR ID Number

AN171
NW
1/2 - 1 Mile
Higher

CA WELLS CADWR9000003925

State Well #:	07S03W16N009S	Station ID:	12366
Well Name:	Not Reported	Basin Name:	Temecula Valley
Well Use:	Unknown	Well Type:	Unknown
Well Depth:	0	Well Completion Rpt #:	Not Reported

AK172
WNW
1/2 - 1 Mile
Higher

FED USGS USGS40000134853

Organization ID:	USGS-CA	Type:	Well
Organization Name:	USGS California Water Science Center	HUC:	18070302
Monitor Location:	007S003W20A009S	Drainage Area Units:	Not Reported
Description:	Not Reported	Contrib Drainage Area Unts:	Not Reported
Drainage Area:	Not Reported	Aquifer:	California Coastal Basin aquifers
Contrib Drainage Area:	Not Reported	Formation Type:	Not Reported
Aquifer:	California Coastal Basin aquifers	Construction Date:	19540101
Formation Type:	Not Reported	Well Depth Units:	ft
Construction Date:	19540101	Well Hole Depth:	Not Reported
Well Depth Units:	ft		
Well Hole Depth Units:	Not Reported		

AK173
West
1/2 - 1 Mile
Higher

CA WELLS CAUSGSN00012972

Well ID:	USGS-333307117123501	Well Type:	UNK
Source:	United States Geological Survey		
Other Name:	USGS-333307117123501	GAMA PFAS Testing:	Not Reported
Groundwater Quality Data:	https://gamagroundwater.waterboards.ca.gov/gama/gamamap/public/GamaDataDisplay.asp?dataset=USGSNEW&amp_date=&global_id=&assigned_name=USGS-333307117123501&store_num=		
GeoTracker Data:	Not Reported		

AK174
West
1/2 - 1 Mile
Higher

FED USGS USGS40000134829

Organization ID:	USGS-CA	Type:	Well
Organization Name:	USGS California Water Science Center	HUC:	18070302
Monitor Location:	007S003W20B003S	Drainage Area Units:	Not Reported
Description:	Not Reported	Contrib Drainage Area Unts:	Not Reported
Drainage Area:	Not Reported	Aquifer:	California Coastal Basin aquifers
Contrib Drainage Area:	Not Reported	Formation Type:	Not Reported
Aquifer:	California Coastal Basin aquifers	Construction Date:	Not Reported
Formation Type:	Not Reported	Well Depth Units:	ft
Construction Date:	Not Reported	Well Hole Depth:	Not Reported
Well Depth Units:	ft		
Well Hole Depth:	Not Reported		

GEOCHECK® - PHYSICAL SETTING SOURCE MAP FINDINGS

Well Hole Depth Units: Not Reported

AP175
South
1/2 - 1 Mile
Lower

FED USGS USGS40000134508

Organization ID:	USGS-CA	Type:	Well
Organization Name:	USGS California Water Science Center	HUC:	18070302
Monitor Location:	007S003W28B003S	Drainage Area Units:	Not Reported
Description:	Not Reported	Contrib Drainage Area Units:	Not Reported
Drainage Area:	Not Reported	Aquifer Type:	Not Reported
Contrib Drainage Area:	Not Reported	Well Depth:	300
Aquifer:	California Coastal Basin aquifers	Well Hole Depth:	Not Reported
Formation Type:	Not Reported		
Construction Date:	19630101		
Well Depth Units:	ft		
Well Hole Depth Units:	Not Reported		

Ground water levels,Number of Measurements:	1	Level reading date:	1968-04-01
Feet below surface:	32.00	Feet to sea level:	Not Reported
Note:	Not Reported		

AO176
WNW
1/2 - 1 Mile
Higher

CA WELLS CADWR0000017046

Well ID:	07S03W20H001S	Well Type:	UNK
Source:	Department of Water Resources		
Other Name:	07S03W20H001S	GAMA PFAS Testing:	Not Reported
Groundwater Quality Data:	https://gamagroundwater.waterboards.ca.gov/gama/gamamap/public/GamaDataDisplay.asp?dataset=DWR&samp_date=&global_id=&assigned_name=07S03W20H001S&store_num=		
GeoTracker Data:	Not Reported		

AP177
South
1/2 - 1 Mile
Lower

CA WELLS CADWR9000003603

State Well #:	07S03W28B003S	Station ID:	9122
Well Name:	Not Reported	Basin Name:	Temecula Valley
Well Use:	Unknown	Well Type:	Unknown
Well Depth:	0	Well Completion Rpt #:	Not Reported

AL178
West
1/2 - 1 Mile
Higher

CA WELLS CAEDF0000033268

Well ID:	T0606501144-MW-1	Well Type:	MONITORING
Source:	EDF	Other Name:	MW-1
GAMA PFAS Testing:	Not Reported		
Groundwater Quality Data:	https://gamagroundwater.waterboards.ca.gov/gama/gamamap/public/GamaDataDisplay.asp?dataset=EDF&samp_date=&global_id=T0606501144&assigned_name=MW-1&store_num=		

GEOCHECK® - PHYSICAL SETTING SOURCE MAP FINDINGS

GeoTracker Data: https://geotracker.waterboards.ca.gov/profile_report.asp?cmd=MWEDFResults&global_id=T0606501144&assigned_name=MW-1

AL179
West
1/2 - 1 Mile
Higher

CA WELLS CAEDF0000055646

Well ID:	T0606501144-MW-5	Well Type:	MONITORING
Source:	EDF	Other Name:	MW-5
GAMA PFAS Testing:	Not Reported		
Groundwater Quality Data:	https://gamagroundwater.waterboards.ca.gov/gama/gamamap/public/GamaDataDisplay.asp?dataset=EDF&sample_date=&global_id=T0606501144&assigned_name=MW-5&store_num=		
GeoTracker Data:	https://geotracker.waterboards.ca.gov/profile_report.asp?cmd=MWEDFResults&global_id=T0606501144&assigned_name=MW-5		

AL180
West
1/2 - 1 Mile
Higher

CA WELLS CAEDF0000104500

Well ID:	T0606501144-MW-4	Well Type:	MONITORING
Source:	EDF	Other Name:	MW-4
GAMA PFAS Testing:	Not Reported		
Groundwater Quality Data:	https://gamagroundwater.waterboards.ca.gov/gama/gamamap/public/GamaDataDisplay.asp?dataset=EDF&sample_date=&global_id=T0606501144&assigned_name=MW-4&store_num=		
GeoTracker Data:	https://geotracker.waterboards.ca.gov/profile_report.asp?cmd=MWEDFResults&global_id=T0606501144&assigned_name=MW-4		

181
SW
1/2 - 1 Mile
Lower

FED USGS USGS40000134554

Organization ID:	USGS-CA		
Organization Name:	USGS California Water Science Center		
Monitor Location:	007S003W21N004S	Type:	Well
Description:	Not Reported	HUC:	18070302
Drainage Area:	Not Reported	Drainage Area Units:	Not Reported
Contrib Drainage Area:	Not Reported	Contrib Drainage Area Unts:	Not Reported
Aquifer:	California Coastal Basin aquifers		
Formation Type:	Not Reported	Aquifer Type:	Not Reported
Construction Date:	Not Reported	Well Depth:	400
Well Depth Units:	ft	Well Hole Depth:	Not Reported
Well Hole Depth Units:	Not Reported		

Ground water levels,Number of Measurements:	1	Level reading date:	1968-04-01
Feet below surface:	83.00	Feet to sea level:	Not Reported
Note:	Not Reported		

GEOCHECK® - PHYSICAL SETTING SOURCE MAP FINDINGS

Map ID
Direction
Distance
Elevation

Database EDR ID Number

AM182
SSW
1/2 - 1 Mile
Lower

CA WELLS CALLNL000000904

Well ID:	101973	Well Type:	MUNICIPAL
Source:	Lawrence Livermore National Laboratory		
Other Name:	07S/03W-28C03 S	GAMA PFAS Testing:	Not Reported
Groundwater Quality Data:	Not Reported		
GeoTracker Data:	Not Reported		
Chemical:	Krypton	Results:	.0000000774871
Units:	cm3STP/g	Date:	09/28/2004
Chemical:	Neon	Results:	.000000245528
Units:	cm3STP/g	Date:	09/28/2004
Chemical:	Helium-3/Helium-4	Results:	.00000397197
Units:	atom ratio	Date:	09/28/2004
Chemical:	Helium-4	Results:	.00000179961
Units:	cm3STP/g	Date:	09/28/2004
Chemical:	Tritium (Hydrogen 3)	Results:	1.98
Units:	pCi/L	Date:	09/02/2004
Chemical:	Xenon	Results:	.0000000106696
Units:	cm3STP/g	Date:	09/28/2004
Chemical:	Argon	Results:	.000362036
Units:	cm3STP/g	Date:	09/28/2004

AM183
SSW
1/2 - 1 Mile
Lower

CA WELLS CADDW0000001673

Well ID:	3310038-047	Well Type:	MUNICIPAL
Source:	Department of Health Services		
Other Name:	WELL 145	GAMA PFAS Testing:	Not Reported
Groundwater Quality Data:	https://gamagroundwater.waterboards.ca.gov/gama/gamamap/public/GamaDataDisplay.asp?dataset=DHS&samp_date=&global_id=&assigned_name=3310038-047&store_num=		
GeoTracker Data:	Not Reported		

GEOCHECK® - PHYSICAL SETTING SOURCE MAP FINDINGS

Map ID
Direction
Distance
Elevation

Database EDR ID Number

AL184
West
1/2 - 1 Mile
Higher

CA WELLS CAEDF0000141598

Well ID:	T0606501144-MW-3	Well Type:	MONITORING
Source:	EDF	Other Name:	MW-3
GAMA PFAS Testing:	Not Reported		
Groundwater Quality Data:	https://gamagroundwater.waterboards.ca.gov/gama/gamamap/public/GamaDataDisplay.asp?dataset=EDF&samp_date=&global_id=T0606501144&assigned_name=MW-3&store_num=		
GeoTracker Data:	https://geotracker.waterboards.ca.gov/profile_report.asp?cmd=MWEDFResults&global_id=T0606501144&assigned_name=MW-3		

AM185
SSW
1/2 - 1 Mile
Lower

CA WELLS CAUSGS000002666

AM186
SSW
1/2 - 1 Mile
Lower

CA WELLS CAUSGSN00001389

Well ID:	USGS-333218117120601	Well Type:	UNK
Source:	United States Geological Survey		
Other Name:	USGS-333218117120601	GAMA PFAS Testing:	Not Reported
Groundwater Quality Data:	https://gamagroundwater.waterboards.ca.gov/gama/gamamap/public/GamaDataDisplay.asp?dataset=USGSNEW&samp_date=&global_id=&assigned_name=USGS-333218117120601&store_num=		
GeoTracker Data:	Not Reported		

AL187
West
1/2 - 1 Mile
Higher

CA WELLS CAEDF0000073445

Well ID:	T0606501144-MW-2	Well Type:	MONITORING
Source:	EDF	Other Name:	MW-2
GAMA PFAS Testing:	Not Reported		
Groundwater Quality Data:	https://gamagroundwater.waterboards.ca.gov/gama/gamamap/public/GamaDataDisplay.asp?dataset=EDF&samp_date=&global_id=T0606501144&assigned_name=MW-2&store_num=		
GeoTracker Data:	https://geotracker.waterboards.ca.gov/profile_report.asp?cmd=MWEDFResults&global_id=T0606501144&assigned_name=MW-2		

AQ188
WSW
1/2 - 1 Mile
Lower

CA WELLS CADWR9000003664

State Well #:	07S03W20R005S	Station ID:	13099
Well Name:	Not Reported	Basin Name:	Temecula Valley
Well Use:	Unknown	Well Type:	Unknown
Well Depth:	0	Well Completion Rpt #:	Not Reported

GEOCHECK® - PHYSICAL SETTING SOURCE MAP FINDINGS

Map ID
 Direction
 Distance
 Elevation

Database EDR ID Number

AR189
West
1/2 - 1 Mile
Higher

FED USGS USGS40000134786

Organization ID:	USGS-CA		
Organization Name:	USGS California Water Science Center		
Monitor Location:	007S003W20G002S	Type:	Well
Description:	Not Reported	HUC:	18070302
Drainage Area:	Not Reported	Drainage Area Units:	Not Reported
Contrib Drainage Area:	Not Reported	Contrib Drainage Area Unts:	Not Reported
Aquifer:	California Coastal Basin aquifers		
Formation Type:	Not Reported	Aquifer Type:	Not Reported
Construction Date:	19450101	Well Depth:	41
Well Depth Units:	ft	Well Hole Depth:	Not Reported
Well Hole Depth Units:	Not Reported		

AR190
West
1/2 - 1 Mile
Higher

FED USGS USGS40000134784

Organization ID:	USGS-CA		
Organization Name:	USGS California Water Science Center		
Monitor Location:	007S003W20G003S	Type:	Well
Description:	Not Reported	HUC:	18070302
Drainage Area:	Not Reported	Drainage Area Units:	Not Reported
Contrib Drainage Area:	Not Reported	Contrib Drainage Area Unts:	Not Reported
Aquifer:	California Coastal Basin aquifers		
Formation Type:	Not Reported	Aquifer Type:	Not Reported
Construction Date:	Not Reported	Well Depth:	285
Well Depth Units:	ft	Well Hole Depth:	Not Reported
Well Hole Depth Units:	Not Reported		

Ground water levels,Number of Measurements:	1	Level reading date:	1968-03-01
Feet below surface:	115.00	Feet to sea level:	Not Reported
Note:	Not Reported		

AN191
NW
1/2 - 1 Mile
Higher

FED USGS USGS40000135058

Organization ID:	USGS-CA		
Organization Name:	USGS California Water Science Center		
Monitor Location:	007S003W17J002S	Type:	Well
Description:	Not Reported	HUC:	18070302
Drainage Area:	Not Reported	Drainage Area Units:	Not Reported
Contrib Drainage Area:	Not Reported	Contrib Drainage Area Unts:	Not Reported
Aquifer:	California Coastal Basin aquifers		
Formation Type:	Not Reported	Aquifer Type:	Not Reported
Construction Date:	Not Reported	Well Depth:	Not Reported
Well Depth Units:	Not Reported	Well Hole Depth:	Not Reported
Well Hole Depth Units:	Not Reported		

GEOCHECK® - PHYSICAL SETTING SOURCE MAP FINDINGS

Map ID
Direction
Distance
Elevation

Database EDR ID Number

AN192
NW
1/2 - 1 Mile
Higher

FED USGS USGS40000135059

Organization ID:	USGS-CA	Type:	Well
Organization Name:	USGS California Water Science Center	HUC:	18070302
Monitor Location:	007S003W17J003S	Drainage Area Units:	Not Reported
Description:	Not Reported	Contrib Drainage Area Units:	Not Reported
Drainage Area:	Not Reported	Aquifer Type:	Not Reported
Contrib Drainage Area:	Not Reported	Well Depth:	296
Aquifer:	California Coastal Basin aquifers	Well Hole Depth:	Not Reported
Formation Type:	Not Reported		
Construction Date:	19300101		
Well Depth Units:	ft		
Well Hole Depth Units:	Not Reported		

Ground water levels, Number of Measurements:	1	Level reading date:	1968-02-01
Feet below surface:	66.00	Feet to sea level:	Not Reported
Note:	Not Reported		

AS193
SE
1/2 - 1 Mile
Lower

CA WELLS CADWR9000003617

State Well #:	07S03W27D001S	Station ID:	30350
Well Name:	Not Reported	Basin Name:	Temecula Valley
Well Use:	Unknown	Well Type:	Unknown
Well Depth:	0	Well Completion Rpt #:	Not Reported

AS194
SSE
1/2 - 1 Mile
Lower

CA WELLS CADWR9000003611

State Well #:	07S03W27D002S	Station ID:	9113
Well Name:	Not Reported	Basin Name:	Temecula Valley
Well Use:	Unknown	Well Type:	Unknown
Well Depth:	0	Well Completion Rpt #:	Not Reported

195
NW
1/2 - 1 Mile
Higher

CA WELLS CADWR9000003930

State Well #:	07S03W17J003S	Station ID:	12376
Well Name:	Not Reported	Basin Name:	Temecula Valley
Well Use:	Unknown	Well Type:	Unknown
Well Depth:	0	Well Completion Rpt #:	Not Reported

GEOCHECK® - PHYSICAL SETTING SOURCE MAP FINDINGS

Map ID
Direction
Distance
Elevation

Database EDR ID Number

196
SW
1/2 - 1 Mile
Lower

CA WELLS CADWR9000003632

State Well #:	07S03W21N004S	Station ID:	10426
Well Name:	Not Reported	Basin Name:	Temecula Valley
Well Use:	Unknown	Well Type:	Unknown
Well Depth:	0	Well Completion Rpt #:	Not Reported

AR197
West
1/2 - 1 Mile
Higher

CA WELLS CADWR9000003773

State Well #:	07S03W20G003S	Station ID:	13086
Well Name:	Not Reported	Basin Name:	Temecula Valley
Well Use:	Unknown	Well Type:	Unknown
Well Depth:	0	Well Completion Rpt #:	Not Reported

AS198
SSE
1/2 - 1 Mile
Lower

FED USGS USGS40000134522

Organization ID:	USGS-CA	Type:	Well
Organization Name:	USGS California Water Science Center	HUC:	18070302
Monitor Location:	007S003W27D002S	Drainage Area Units:	Not Reported
Description:	Not Reported	Contrib Drainage Area Unts:	Not Reported
Drainage Area:	Not Reported	Aquifer Type:	Not Reported
Contrib Drainage Area:	Not Reported	Well Depth:	450
Aquifer:	California Coastal Basin aquifers	Well Hole Depth:	Not Reported
Formation Type:	Not Reported		
Construction Date:	19270101		
Well Depth Units:	ft		
Well Hole Depth Units:	Not Reported		

Ground water levels,Number of Measurements:	1	Level reading date:	1968-04-01
Feet below surface:	56.00	Feet to sea level:	Not Reported
Note:	Not Reported		

AT199
North
1/2 - 1 Mile
Higher

CA WELLS CADWR9000003988

State Well #:	07S03W16G001S	Station ID:	30340
Well Name:	Not Reported	Basin Name:	Temecula Valley
Well Use:	Unknown	Well Type:	Unknown
Well Depth:	0	Well Completion Rpt #:	Not Reported

GEOCHECK® - PHYSICAL SETTING SOURCE MAP FINDINGS

Map ID
 Direction
 Distance
 Elevation

Database EDR ID Number

AT200
NNE
1/2 - 1 Mile
Higher

FED USGS USGS40000135159

Organization ID:	USGS-CA		
Organization Name:	USGS California Water Science Center		
Monitor Location:	007S003W16G001S	Type:	Well
Description:	Not Reported	HUC:	18070302
Drainage Area:	Not Reported	Drainage Area Units:	Not Reported
Contrib Drainage Area:	Not Reported	Contrib Drainage Area Units:	Not Reported
Aquifer:	California Coastal Basin aquifers		
Formation Type:	Not Reported	Aquifer Type:	Not Reported
Construction Date:	Not Reported	Well Depth:	168
Well Depth Units:	ft	Well Hole Depth:	Not Reported
Well Hole Depth Units:	Not Reported		

Ground water levels,Number of Measurements:	1	Level reading date:	1968-02-01
Feet below surface:	35.00	Feet to sea level:	Not Reported
Note:	Not Reported		

AS201
SE
1/2 - 1 Mile
Lower

FED USGS USGS40000134532

Organization ID:	USGS-CA		
Organization Name:	USGS California Water Science Center		
Monitor Location:	007S003W27D001S	Type:	Well
Description:	Not Reported	HUC:	18070302
Drainage Area:	Not Reported	Drainage Area Units:	Not Reported
Contrib Drainage Area:	Not Reported	Contrib Drainage Area Units:	Not Reported
Aquifer:	California Coastal Basin aquifers		
Formation Type:	Not Reported	Aquifer Type:	Not Reported
Construction Date:	Not Reported	Well Depth:	Not Reported
Well Depth Units:	Not Reported	Well Hole Depth:	Not Reported
Well Hole Depth Units:	Not Reported		

Ground water levels,Number of Measurements:	1	Level reading date:	1968-04-01
Feet below surface:	56.00	Feet to sea level:	Not Reported
Note:	Not Reported		

AT202
NNE
1/2 - 1 Mile
Higher

CA WELLS CADWR9000003987

State Well #:	07S03W16H001S	Station ID:	12362
Well Name:	Not Reported	Basin Name:	Temecula Valley
Well Use:	Unknown	Well Type:	Unknown
Well Depth:	0	Well Completion Rpt #:	Not Reported

GEOCHECK® - PHYSICAL SETTING SOURCE MAP FINDINGS

Map ID
Direction
Distance
Elevation

Database EDR ID Number

AU203
NNW
1/2 - 1 Mile
Higher

CA WELLS CADWR0000033762

Well ID:	07S03W16N002S	Well Type:	UNK
Source:	Department of Water Resources		
Other Name:	07S03W16N002S	GAMA PFAS Testing:	Not Reported
Groundwater Quality Data:	https://gamagroundwater.waterboards.ca.gov/gama/gamamap/public/GamaDataDisplay.asp?dataset=DWR&samp_date=&global_id=&assigned_name=07S03W16N002S&store_num=		
GeoTracker Data:	Not Reported		

AU204
NNW
1/2 - 1 Mile
Higher

CA WELLS CADWR0000000236

Well ID:	07S03W16N005S	Well Type:	UNK
Source:	Department of Water Resources		
Other Name:	07S03W16N005S	GAMA PFAS Testing:	Not Reported
Groundwater Quality Data:	https://gamagroundwater.waterboards.ca.gov/gama/gamamap/public/GamaDataDisplay.asp?dataset=DWR&samp_date=&global_id=&assigned_name=07S03W16N005S&store_num=		
GeoTracker Data:	Not Reported		

205
NNE
1/2 - 1 Mile
Higher

CA WELLS CADWR0000004988

Well ID:	07S03W15N001S	Well Type:	UNK
Source:	Department of Water Resources		
Other Name:	07S03W15N001S	GAMA PFAS Testing:	Not Reported
Groundwater Quality Data:	https://gamagroundwater.waterboards.ca.gov/gama/gamamap/public/GamaDataDisplay.asp?dataset=DWR&samp_date=&global_id=&assigned_name=07S03W15N001S&store_num=		
GeoTracker Data:	Not Reported		

AQ206
WSW
1/2 - 1 Mile
Lower

FED USGS USGS40000134611

Organization ID:	USGS-CA		
Organization Name:	USGS California Water Science Center		
Monitor Location:	007S003W20R001S	Type:	Well
Description:	Not Reported	HUC:	18070302
Drainage Area:	Not Reported	Drainage Area Units:	Not Reported
Contrib Drainage Area:	Not Reported	Contrib Drainage Area Unts:	Not Reported
Aquifer:	California Coastal Basin aquifers		
Formation Type:	Not Reported	Aquifer Type:	Not Reported
Construction Date:	Not Reported	Well Depth:	Not Reported
Well Depth Units:	Not Reported	Well Hole Depth:	Not Reported
Well Hole Depth Units:	Not Reported		

GEOCHECK® - PHYSICAL SETTING SOURCE MAP FINDINGS

Map ID
Direction
Distance
Elevation

Database EDR ID Number

AR207
West
1/2 - 1 Mile
Higher

FED USGS USGS40000134793

Organization ID:	USGS-CA		
Organization Name:	USGS California Water Science Center		
Monitor Location:	007S003W20G001S	Type:	Well
Description:	Not Reported	HUC:	18070302
Drainage Area:	Not Reported	Drainage Area Units:	Not Reported
Contrib Drainage Area:	Not Reported	Contrib Drainage Area Unts:	Not Reported
Aquifer:	California Coastal Basin aquifers		
Formation Type:	Not Reported	Aquifer Type:	Not Reported
Construction Date:	Not Reported	Well Depth:	43
Well Depth Units:	ft	Well Hole Depth:	Not Reported
Well Hole Depth Units:	Not Reported		

208
NNE
1/2 - 1 Mile
Higher

FED USGS USGS40000135158

Organization ID:	USGS-CA		
Organization Name:	USGS California Water Science Center		
Monitor Location:	007S003W16H001S	Type:	Well
Description:	Not Reported	HUC:	18070302
Drainage Area:	Not Reported	Drainage Area Units:	Not Reported
Contrib Drainage Area:	Not Reported	Contrib Drainage Area Unts:	Not Reported
Aquifer:	California Coastal Basin aquifers		
Formation Type:	Not Reported	Aquifer Type:	Not Reported
Construction Date:	Not Reported	Well Depth:	48
Well Depth Units:	ft	Well Hole Depth:	Not Reported
Well Hole Depth Units:	Not Reported		

Ground water levels,Number of Measurements:	1	Level reading date:	1968-02-01
Feet below surface:	33.00	Feet to sea level:	Not Reported
Note:	Not Reported		

AV209
South
1/2 - 1 Mile
Lower

FED USGS USGS40000134493

Organization ID:	USGS-CA		
Organization Name:	USGS California Water Science Center		
Monitor Location:	007S003W28C001S	Type:	Well
Description:	Not Reported	HUC:	18070302
Drainage Area:	Not Reported	Drainage Area Units:	Not Reported
Contrib Drainage Area:	Not Reported	Contrib Drainage Area Unts:	Not Reported
Aquifer:	California Coastal Basin aquifers		
Formation Type:	Not Reported	Aquifer Type:	Not Reported
Construction Date:	Not Reported	Well Depth:	Not Reported
Well Depth Units:	Not Reported	Well Hole Depth:	Not Reported
Well Hole Depth Units:	Not Reported		

GEOCHECK® - PHYSICAL SETTING SOURCE MAP FINDINGS

Ground water levels, Number of Measurements:	1	Level reading date:	1968-04-01
Feet below surface:	90.00	Feet to sea level:	Not Reported
Note:	Not Reported		

AW210
West
1/2 - 1 Mile
Higher

CA WELLS CAUSGSN00000131

Well ID:	USGS-333300117124301	Well Type:	UNK
Source:	United States Geological Survey		
Other Name:	USGS-333300117124301	GAMA PFAS Testing:	Not Reported
Groundwater Quality Data:	https://gamagroundwater.waterboards.ca.gov/gama/gamamap/public/GamaDataDisplay.asp?dataset=USGSNEW&samp_date=&global_id=&assigned_name=USGS-333300117124301&store_num=		
GeoTracker Data:	Not Reported		

AW211
West
1/2 - 1 Mile
Higher

FED USGS USGS40000134794

Organization ID:	USGS-CA	Type:	Well
Organization Name:	USGS California Water Science Center	HUC:	18070302
Monitor Location:	007S003W20G004S	Drainage Area Units:	Not Reported
Description:	Not Reported	Contrib Drainage Area Units:	Not Reported
Drainage Area:	Not Reported		
Contrib Drainage Area:	Not Reported		
Aquifer:	California Coastal Basin aquifers	Aquifer Type:	Not Reported
Formation Type:	Not Reported	Well Depth:	81
Construction Date:	19580101	Well Hole Depth:	Not Reported
Well Depth Units:	ft		
Well Hole Depth Units:	Not Reported		

Ground water levels, Number of Measurements:	1	Level reading date:	1968-03-01
Feet below surface:	57.00	Feet to sea level:	Not Reported
Note:	Not Reported		

AX212
NW
1/2 - 1 Mile
Higher

CA WELLS CADWR0000006210

Well ID:	07S03W20A004S	Well Type:	UNK
Source:	Department of Water Resources		
Other Name:	07S03W20A004S	GAMA PFAS Testing:	Not Reported
Groundwater Quality Data:	https://gamagroundwater.waterboards.ca.gov/gama/gamamap/public/GamaDataDisplay.asp?dataset=DWR&samp_date=&global_id=&assigned_name=07S03W20A004S&store_num=		
GeoTracker Data:	Not Reported		

GEOCHECK® - PHYSICAL SETTING SOURCE MAP FINDINGS

Map ID
Direction
Distance
Elevation

Database EDR ID Number

AX213
NW
1/2 - 1 Mile
Higher

CA WELLS CADWR0000028987

Well ID:	07S03W20A003S	Well Type:	UNK
Source:	Department of Water Resources		
Other Name:	07S03W20A003S	GAMA PFAS Testing:	Not Reported
Groundwater Quality Data:	https://gamagroundwater.waterboards.ca.gov/gama/gamamap/public/GamaDataDisplay.asp?dataset=DWR&samp_date=&global_id=&assigned_name=07S03W20A003S&store_num=		
GeoTracker Data:	Not Reported		

AX214
NW
1/2 - 1 Mile
Higher

CA WELLS CADWR0000022950

Well ID:	07S03W20A009S	Well Type:	UNK
Source:	Department of Water Resources		
Other Name:	07S03W20A009S	GAMA PFAS Testing:	Not Reported
Groundwater Quality Data:	https://gamagroundwater.waterboards.ca.gov/gama/gamamap/public/GamaDataDisplay.asp?dataset=DWR&samp_date=&global_id=&assigned_name=07S03W20A009S&store_num=		
GeoTracker Data:	Not Reported		

AX215
NW
1/2 - 1 Mile
Higher

CA WELLS CADWR0000015810

Well ID:	07S03W20A010S	Well Type:	UNK
Source:	Department of Water Resources		
Other Name:	07S03W20A010S	GAMA PFAS Testing:	Not Reported
Groundwater Quality Data:	https://gamagroundwater.waterboards.ca.gov/gama/gamamap/public/GamaDataDisplay.asp?dataset=DWR&samp_date=&global_id=&assigned_name=07S03W20A010S&store_num=		
GeoTracker Data:	Not Reported		

AV216
SSW
1/2 - 1 Mile
Lower

CA WELLS CADWR9000003592

State Well #:	07S03W28C001S	Station ID:	9123
Well Name:	Not Reported	Basin Name:	Temecula Valley
Well Use:	Unknown	Well Type:	Unknown
Well Depth:	0	Well Completion Rpt #:	Not Reported

GEOCHECK® - PHYSICAL SETTING SOURCE MAP FINDINGS

Map ID
 Direction
 Distance
 Elevation

Database EDR ID Number

AY217
WNW
1/2 - 1 Mile
Higher

FED USGS USGS40000134896

Organization ID:	USGS-CA	Type:	Well
Organization Name:	USGS California Water Science Center	HUC:	18070302
Monitor Location:	007S003W20B005S	Drainage Area Units:	Not Reported
Description:	Not Reported	Contrib Drainage Area Unts:	Not Reported
Drainage Area:	Not Reported	Aquifer Type:	Not Reported
Contrib Drainage Area:	Not Reported	Well Depth:	56
Aquifer:	California Coastal Basin aquifers	Well Hole Depth:	Not Reported
Formation Type:	Not Reported		
Construction Date:	Not Reported		
Well Depth Units:	ft		
Well Hole Depth Units:	Not Reported		

AW218
West
1/2 - 1 Mile
Higher

CA WELLS CADWR0000006199

Well ID:	07S03W20G004S	Well Type:	UNK
Source:	Department of Water Resources		
Other Name:	07S03W20G004S	GAMA PFAS Testing:	Not Reported
Groundwater Quality Data:	https://gamagroundwater.waterboards.ca.gov/gama/gamamap/public/GamaDataDisplay.asp?dataset=DWR&samp_date=&global_id=&assigned_name=07S03W20G004S&store_num=		
GeoTracker Data:	Not Reported		

AZ219
WNW
1/2 - 1 Mile
Higher

FED USGS USGS40000135020

Organization ID:	USGS-CA	Type:	Well
Organization Name:	USGS California Water Science Center	HUC:	18070302
Monitor Location:	007S003W17Q008S	Drainage Area Units:	Not Reported
Description:	Not Reported	Contrib Drainage Area Unts:	Not Reported
Drainage Area:	Not Reported	Aquifer Type:	Not Reported
Contrib Drainage Area:	Not Reported	Well Depth:	446
Aquifer:	California Coastal Basin aquifers	Well Hole Depth:	Not Reported
Formation Type:	Not Reported		
Construction Date:	19610101		
Well Depth Units:	ft		
Well Hole Depth Units:	Not Reported		

Ground water levels,Number of Measurements:	1	Level reading date:	1968-02-01
Feet below surface:	138.00	Feet to sea level:	Not Reported
Note:	Not Reported		

GEOCHECK® - PHYSICAL SETTING SOURCE MAP FINDINGS

Map ID
Direction
Distance
Elevation

Database EDR ID Number

220
East
1/2 - 1 Mile
Higher

CA WELLS CADDW0000020521

Well ID:	3302048-001	Well Type:	MUNICIPAL
Source:	Department of Health Services		
Other Name:	WELL #1	GAMA PFAS Testing:	Not Reported
Groundwater Quality Data:	https://gamagroundwater.waterboards.ca.gov/gama/gamamap/public/GamaDataDisplay.asp?dataset=DHS&samp_date=&global_id=&assigned_name=3302048-001&store_num=		
GeoTracker Data:	Not Reported		

221
South
1/2 - 1 Mile
Lower

CA WELLS CADDW0000003452

Well ID:	3310038-081	Well Type:	MUNICIPAL
Source:	Department of Health Services		
Other Name:	WELL 155 - INACTIVE	GAMA PFAS Testing:	Not Reported
Groundwater Quality Data:	https://gamagroundwater.waterboards.ca.gov/gama/gamamap/public/GamaDataDisplay.asp?dataset=DHS&samp_date=&global_id=&assigned_name=3310038-081&store_num=		
GeoTracker Data:	Not Reported		

AY222
WNW
1/2 - 1 Mile
Higher

FED USGS USGS40000134912

Organization ID:	USGS-CA		
Organization Name:	USGS California Water Science Center		
Monitor Location:	007S003W17Q007S	Type:	Well
Description:	Not Reported	HUC:	18070302
Drainage Area:	Not Reported	Drainage Area Units:	Not Reported
Contrib Drainage Area:	Not Reported	Contrib Drainage Area Unts:	Not Reported
Aquifer:	California Coastal Basin aquifers		
Formation Type:	Not Reported	Aquifer Type:	Not Reported
Construction Date:	Not Reported	Well Depth:	66
Well Depth Units:	ft	Well Hole Depth:	Not Reported
Well Hole Depth Units:	Not Reported		

Ground water levels,Number of Measurements:	1	Level reading date:	1968-03-01
Feet below surface:	64.00	Feet to sea level:	Not Reported
Note:	Not Reported		

223
SSW
1/2 - 1 Mile
Lower

CA WELLS 7888

Seq:	7888	Prim sta c:	07S/03W-29G02 S
Frds no:	3310038047	County:	33
District:	14	User id:	WAT
System no:	3310038	Water type:	G

GEOCHECK® - PHYSICAL SETTING SOURCE MAP FINDINGS

Source nam:	WELL 145	Station ty:	WELL/AMBNT/MUN/INTAKE
Latitude:	333211.0	Longitude:	1171202.0
Precision:	2	Status:	AR
Comment 1:	Not Reported	Comment 2:	Not Reported
Comment 3:	Not Reported	Comment 4:	Not Reported
Comment 5:	Not Reported	Comment 6:	Not Reported
Comment 7:	Not Reported		
System no:	3310038	System nam:	Rancho California Water District
Hqname:	Not Reported	Address:	P.O. Box 9017
City:	Temecula	State:	CA
Zip:	92589	Zip ext:	Not Reported
Pop serv:	68900	Connection:	20396
Area serve:	RANCHO CALIFORNIA		
Sample date:	03-MAY-17	Finding:	420.
Chemical:	TOTAL DISSOLVED SOLIDS	Report units:	MG/L
Dir:	0.		
Sample date:	09-FEB-17	Finding:	430.
Chemical:	TOTAL DISSOLVED SOLIDS	Report units:	MG/L
Dir:	0.		
Sample date:	09-NOV-16	Finding:	400.
Chemical:	TOTAL DISSOLVED SOLIDS	Report units:	MG/L
Dir:	0.		
Sample date:	03-AUG-16	Finding:	410.
Chemical:	TOTAL DISSOLVED SOLIDS	Report units:	MG/L
Dir:	0.		
Sample date:	13-MAY-16	Finding:	400.
Chemical:	TOTAL DISSOLVED SOLIDS	Report units:	MG/L
Dir:	0.		
Sample date:	19-APR-16	Finding:	430.
Chemical:	TOTAL DISSOLVED SOLIDS	Report units:	MG/L
Dir:	0.		
Sample date:	18-NOV-15	Finding:	390.
Chemical:	TOTAL DISSOLVED SOLIDS	Report units:	MG/L
Dir:	0.		
Sample date:	06-AUG-15	Finding:	390.
Chemical:	TOTAL DISSOLVED SOLIDS	Report units:	MG/L
Dir:	0.		
Sample date:	19-MAY-15	Finding:	460.
Chemical:	TOTAL DISSOLVED SOLIDS	Report units:	MG/L
Dir:	0.		
Sample date:	18-FEB-15	Finding:	420.
Chemical:	TOTAL DISSOLVED SOLIDS	Report units:	MG/L
Dir:	0.		
Sample date:	09-OCT-14	Finding:	110.
Chemical:	SODIUM	Report units:	MG/L
Dir:	0.		
Sample date:	09-OCT-14	Finding:	0.67
Chemical:	TURBIDITY, LABORATORY	Report units:	NTU
Dir:	0.1		

GEOCHECK® - PHYSICAL SETTING SOURCE MAP FINDINGS

Sample date:	09-OCT-14	Finding:	400.
Chemical:	TOTAL DISSOLVED SOLIDS	Report units:	MG/L
Dir:	0.		
Sample date:	09-OCT-14	Finding:	26.
Chemical:	MANGANESE	Report units:	UG/L
Dir:	20.		
Sample date:	09-OCT-14	Finding:	120.
Chemical:	BORON	Report units:	UG/L
Dir:	100.		
Sample date:	09-OCT-14	Finding:	160.
Chemical:	BARIUM	Report units:	UG/L
Dir:	100.		
Sample date:	09-OCT-14	Finding:	2.6
Chemical:	ARSENIC	Report units:	UG/L
Dir:	2.		
Sample date:	09-OCT-14	Finding:	0.3
Chemical:	FLUORIDE (F) (NATURAL-SOURCE)	Report units:	MG/L
Dir:	0.1		
Sample date:	09-OCT-14	Finding:	55.
Chemical:	SULFATE	Report units:	MG/L
Dir:	0.5		
Sample date:	09-OCT-14	Finding:	100.
Chemical:	CHLORIDE	Report units:	MG/L
Dir:	0.		
Sample date:	09-OCT-14	Finding:	1.4
Chemical:	POTASSIUM	Report units:	MG/L
Dir:	0.		
Sample date:	09-OCT-14	Finding:	7.4
Chemical:	MAGNESIUM	Report units:	MG/L
Dir:	0.		
Sample date:	09-OCT-14	Finding:	690.
Chemical:	SPECIFIC CONDUCTANCE	Report units:	US
Dir:	0.		
Sample date:	09-OCT-14	Finding:	8.2
Chemical:	PH, LABORATORY	Report units:	Not Reported
Dir:	0.		
Sample date:	09-OCT-14	Finding:	150.
Chemical:	ALKALINITY (TOTAL) AS CaCO ₃	Report units:	MG/L
Dir:	0.		
Sample date:	09-OCT-14	Finding:	180.
Chemical:	BICARBONATE ALKALINITY	Report units:	MG/L
Dir:	0.		
Sample date:	09-OCT-14	Finding:	140.
Chemical:	HARDNESS (TOTAL) AS CaCO ₃	Report units:	MG/L
Dir:	0.		
Sample date:	09-OCT-14	Finding:	42.
Chemical:	CALCIUM	Report units:	MG/L

GEOCHECK® - PHYSICAL SETTING SOURCE MAP FINDINGS

Dir:	0.		
Sample date:	19-AUG-14	Finding:	370.
Chemical:	TOTAL DISSOLVED SOLIDS	Report units:	MG/L
Dir:	0.		
Sample date:	21-MAY-14	Finding:	440.
Chemical:	TOTAL DISSOLVED SOLIDS	Report units:	MG/L
Dir:	0.		
Sample date:	11-FEB-14	Finding:	350.
Chemical:	TOTAL DISSOLVED SOLIDS	Report units:	MG/L
Dir:	0.		
Sample date:	07-NOV-13	Finding:	390.
Chemical:	TOTAL DISSOLVED SOLIDS	Report units:	MG/L
Dir:	0.		
Sample date:	04-SEP-13	Finding:	2.03
Chemical:	GROSS ALPHA MDA95	Report units:	PCI/L
Dir:	0.		
Sample date:	04-SEP-13	Finding:	1.81
Chemical:	GROSS ALPHA COUNTING ERROR	Report units:	PCI/L
Dir:	0.		
Sample date:	14-AUG-13	Finding:	370.
Chemical:	TOTAL DISSOLVED SOLIDS	Report units:	MG/L
Dir:	0.		
Sample date:	03-MAY-13	Finding:	390.
Chemical:	TOTAL DISSOLVED SOLIDS	Report units:	MG/L
Dir:	0.		
Sample date:	06-NOV-12	Finding:	600.
Chemical:	TOTAL DISSOLVED SOLIDS	Report units:	MG/L
Dir:	0.		
Sample date:	09-AUG-12	Finding:	410.
Chemical:	TOTAL DISSOLVED SOLIDS	Report units:	MG/L
Dir:	0.		
Sample date:	17-MAY-12	Finding:	440.
Chemical:	TOTAL DISSOLVED SOLIDS	Report units:	MG/L
Dir:	0.		
Sample date:	08-FEB-12	Finding:	510.
Chemical:	TOTAL DISSOLVED SOLIDS	Report units:	MG/L
Dir:	0.		

BA224
SSE
1/2 - 1 Mile
Lower

CA WELLS CADWR9000003591

State Well #:	07S03W28H001S	Station ID:	30360
Well Name:	Not Reported	Basin Name:	Temecula Valley
Well Use:	Unknown	Well Type:	Unknown
Well Depth:	0	Well Completion Rpt #:	Not Reported

GEOCHECK® - PHYSICAL SETTING SOURCE MAP FINDINGS

Map ID
 Direction
 Distance
 Elevation

Database EDR ID Number

AV225
South
1/2 - 1 Mile
Lower

FED USGS USGS40000134487

Organization ID:	USGS-CA		
Organization Name:	USGS California Water Science Center		
Monitor Location:	007S003W28F002S	Type:	Well
Description:	Not Reported	HUC:	18070302
Drainage Area:	Not Reported	Drainage Area Units:	Not Reported
Contrib Drainage Area:	Not Reported	Contrib Drainage Area Unts:	Not Reported
Aquifer:	California Coastal Basin aquifers		
Formation Type:	Not Reported	Aquifer Type:	Not Reported
Construction Date:	Not Reported	Well Depth:	Not Reported
Well Depth Units:	Not Reported	Well Hole Depth:	Not Reported
Well Hole Depth Units:	Not Reported		

AV226
South
1/2 - 1 Mile
Lower

FED USGS USGS40000134488

Organization ID:	USGS-CA		
Organization Name:	USGS California Water Science Center		
Monitor Location:	007S003W28F003S	Type:	Well
Description:	Not Reported	HUC:	18070302
Drainage Area:	Not Reported	Drainage Area Units:	Not Reported
Contrib Drainage Area:	Not Reported	Contrib Drainage Area Unts:	Not Reported
Aquifer:	California Coastal Basin aquifers		
Formation Type:	Not Reported	Aquifer Type:	Not Reported
Construction Date:	Not Reported	Well Depth:	Not Reported
Well Depth Units:	Not Reported	Well Hole Depth:	Not Reported
Well Hole Depth Units:	Not Reported		

227
SE
1/2 - 1 Mile
Lower

CA WELLS CADDW0000001307

Well ID:	3310038-046	Well Type:	MUNICIPAL
Source:	Department of Health Services		
Other Name:	WELL 144	GAMA PFAS Testing:	Not Reported
Groundwater Quality Data:	https://gamagroundwater.waterboards.ca.gov/gama/gamamap/public/GamaDataDisplay.asp?dataset=DHS&samp_date=&global_id=&assigned_name=3310038-046&store_num=		
GeoTracker Data:	Not Reported		

AV228
South
1/2 - 1 Mile
Lower

CA WELLS CAUSGSN00001841

Well ID:	USGS-333209117115101	Well Type:	UNK
Source:	United States Geological Survey		
Other Name:	USGS-333209117115101	GAMA PFAS Testing:	Not Reported

GEOCHECK® - PHYSICAL SETTING SOURCE MAP FINDINGS

Groundwater Quality Data: https://gamagroundwater.waterboards.ca.gov/gama/gamamap/public/GamaDataDisplay.asp?dataset=USGSNEW&_date=&global_id=&assigned_name=USGS-333209117115101&store_num=
 GeoTracker Data: Not Reported

AZ229
WNW
1/2 - 1 Mile
Higher

FED USGS USGS40000135011

Organization ID:	USGS-CA		
Organization Name:	USGS California Water Science Center		
Monitor Location:	007S003W17Q002S	Type:	Well
Description:	Not Reported	HUC:	18070302
Drainage Area:	Not Reported	Drainage Area Units:	Not Reported
Contrib Drainage Area:	Not Reported	Contrib Drainage Area Unts:	Not Reported
Aquifer:	California Coastal Basin aquifers		
Formation Type:	Not Reported	Aquifer Type:	Not Reported
Construction Date:	19420101	Well Depth:	58
Well Depth Units:	ft	Well Hole Depth:	Not Reported
Well Hole Depth Units:	Not Reported		

230
SE
1/2 - 1 Mile
Lower

CA WELLS CADWR9000003619

State Well #:	07S03W27C001S	Station ID:	9111
Well Name:	Not Reported	Basin Name:	Temecula Valley
Well Use:	Unknown	Well Type:	Unknown
Well Depth:	0	Well Completion Rpt #:	Not Reported

BA231
SSE
1/2 - 1 Mile
Lower

FED USGS USGS40000134492

Organization ID:	USGS-CA		
Organization Name:	USGS California Water Science Center		
Monitor Location:	007S003W28H001S	Type:	Well
Description:	Not Reported	HUC:	18070302
Drainage Area:	Not Reported	Drainage Area Units:	Not Reported
Contrib Drainage Area:	Not Reported	Contrib Drainage Area Unts:	Not Reported
Aquifer:	California Coastal Basin aquifers		
Formation Type:	Not Reported	Aquifer Type:	Not Reported
Construction Date:	Not Reported	Well Depth:	120
Well Depth Units:	ft	Well Hole Depth:	Not Reported
Well Hole Depth Units:	Not Reported		

Ground water levels,Number of Measurements:	1	Level reading date:	1968-04-01
Feet below surface:	38.00	Feet to sea level:	Not Reported
Note:	Not Reported		

GEOCHECK® - PHYSICAL SETTING SOURCE MAP FINDINGS

Map ID
Direction
Distance
Elevation

Database EDR ID Number

232
WSW
1/2 - 1 Mile
Lower

FED USGS USGS40000134620

Organization ID:	USGS-CA		
Organization Name:	USGS California Water Science Center		
Monitor Location:	007S003W20Q003S	Type:	Well
Description:	Not Reported	HUC:	18070302
Drainage Area:	Not Reported	Drainage Area Units:	Not Reported
Contrib Drainage Area:	Not Reported	Contrib Drainage Area Unts:	Not Reported
Aquifer:	California Coastal Basin aquifers		
Formation Type:	Not Reported	Aquifer Type:	Not Reported
Construction Date:	19550101	Well Depth:	288
Well Depth Units:	ft	Well Hole Depth:	Not Reported
Well Hole Depth Units:	Not Reported		

Ground water levels,Number of Measurements:	1	Level reading date:	1968-03-01
Feet below surface:	36.00	Feet to sea level:	Not Reported
Note:	Not Reported		

BB233
West
1/2 - 1 Mile
Higher

FED USGS USGS40000134830

Organization ID:	USGS-CA		
Organization Name:	USGS California Water Science Center		
Monitor Location:	007S003W20B004S	Type:	Well
Description:	Not Reported	HUC:	18070302
Drainage Area:	Not Reported	Drainage Area Units:	Not Reported
Contrib Drainage Area:	Not Reported	Contrib Drainage Area Unts:	Not Reported
Aquifer:	California Coastal Basin aquifers		
Formation Type:	Not Reported	Aquifer Type:	Not Reported
Construction Date:	Not Reported	Well Depth:	Not Reported
Well Depth Units:	Not Reported	Well Hole Depth:	Not Reported
Well Hole Depth Units:	Not Reported		

BB234
West
1/2 - 1 Mile
Higher

FED USGS USGS40000134842

Organization ID:	USGS-CA		
Organization Name:	USGS California Water Science Center		
Monitor Location:	007S003W20B001S	Type:	Well
Description:	Not Reported	HUC:	18070302
Drainage Area:	Not Reported	Drainage Area Units:	Not Reported
Contrib Drainage Area:	Not Reported	Contrib Drainage Area Unts:	Not Reported
Aquifer:	California Coastal Basin aquifers		
Formation Type:	Not Reported	Aquifer Type:	Not Reported
Construction Date:	Not Reported	Well Depth:	54
Well Depth Units:	ft	Well Hole Depth:	Not Reported
Well Hole Depth Units:	Not Reported		

GEOCHECK® - PHYSICAL SETTING SOURCE MAP FINDINGS

Map ID
 Direction
 Distance
 Elevation

Database EDR ID Number

BB235
West
1/2 - 1 Mile
Higher

FED USGS USGS40000134854

Organization ID:	USGS-CA		
Organization Name:	USGS California Water Science Center		
Monitor Location:	007S003W20B006S	Type:	Well
Description:	Not Reported	HUC:	18070302
Drainage Area:	Not Reported	Drainage Area Units:	Not Reported
Contrib Drainage Area:	Not Reported	Contrib Drainage Area Unts:	Not Reported
Aquifer:	California Coastal Basin aquifers		
Formation Type:	Not Reported	Aquifer Type:	Not Reported
Construction Date:	19610101	Well Depth:	108
Well Depth Units:	ft	Well Hole Depth:	Not Reported
Well Hole Depth Units:	Not Reported		

Ground water levels,Number of Measurements:	1	Level reading date:	1968-03-01
Feet below surface:	63.00	Feet to sea level:	Not Reported
Note:	Not Reported		

GEOCHECK® - PHYSICAL SETTING SOURCE MAP FINDINGS

Map ID
Direction
Distance

Database EDR ID Number

1
ESE
1/2 - 1 Mile

OIL_GAS CAOG14000006460

API #: 0406500124
Well Status: Plugged
Lease Name: Vernard
Area Name: Any Area
Confidential Well: N
Spud Date: Not Reported

Well #: 1
Well Type: Dry Hole
Field Name: Any Field
GIS Source: hud
Directionally Drilled: N

GEOCHECK® - PHYSICAL SETTING SOURCE MAP FINDINGS RADON

AREA RADON INFORMATION

State Database: CA Radon

Radon Test Results

Zipcode	Num Tests	> 4 pCi/L
92562	29	1

Federal EPA Radon Zone for RIVERSIDE County: 2

- Note: Zone 1 indoor average level > 4 pCi/L.
 : Zone 2 indoor average level >= 2 pCi/L and <= 4 pCi/L.
 : Zone 3 indoor average level < 2 pCi/L.

Federal Area Radon Information for RIVERSIDE COUNTY, CA

Number of sites tested: 12

Area	Average Activity	% <4 pCi/L	% 4-20 pCi/L	% >20 pCi/L
Living Area - 1st Floor	0.117 pCi/L	100%	0%	0%
Living Area - 2nd Floor	0.450 pCi/L	100%	0%	0%
Basement	1.700 pCi/L	100%	0%	0%

PHYSICAL SETTING SOURCE RECORDS SEARCHED

TOPOGRAPHIC INFORMATION

USGS 7.5' Digital Elevation Model (DEM)

Source: United States Geologic Survey

EDR acquired the USGS 7.5' Digital Elevation Model in 2002 and updated it in 2006. The 7.5 minute DEM corresponds to the USGS 1:24,000- and 1:25,000-scale topographic quadrangle maps. The DEM provides elevation data with consistent elevation units and projection.

Current USGS 7.5 Minute Topographic Map

Source: U.S. Geological Survey

HYDROLOGIC INFORMATION

Flood Zone Data: This data was obtained from the Federal Emergency Management Agency (FEMA). It depicts 100-year and 500-year flood zones as defined by FEMA. It includes the National Flood Hazard Layer (NFHL) which incorporates Flood Insurance Rate Map (FIRM) data and Q3 data from FEMA in areas not covered by NFHL.

Source: FEMA

Telephone: 877-336-2627

Date of Government Version: 2003, 2015

NWI: National Wetlands Inventory. This data, available in select counties across the country, was obtained by EDR in 2002, 2005 and 2010 from the U.S. Fish and Wildlife Service.

State Wetlands Data: Wetland Inventory

Source: Department of Fish and Wildlife

Telephone: 916-445-0411

HYDROGEOLOGIC INFORMATION

AQUIFLOW^R Information System

Source: EDR proprietary database of groundwater flow information

EDR has developed the AQUIFLOW Information System (AIS) to provide data on the general direction of groundwater flow at specific points. EDR has reviewed reports submitted to regulatory authorities at select sites and has extracted the date of the report, hydrogeologically determined groundwater flow direction and depth to water table information.

GEOLOGIC INFORMATION

Geologic Age and Rock Stratigraphic Unit

Source: P.G. Schruben, R.E. Arndt and W.J. Bawiec, Geology of the Conterminous U.S. at 1:2,500,000 Scale - A digital representation of the 1974 P.B. King and H.M. Beikman Map, USGS Digital Data Series DDS - 11 (1994).

STATSGO: State Soil Geographic Database

Source: Department of Agriculture, Natural Resources Conservation Service (NRCS)

The U.S. Department of Agriculture's (USDA) Natural Resources Conservation Service (NRCS) leads the national Conservation Soil Survey (NCSS) and is responsible for collecting, storing, maintaining and distributing soil survey information for privately owned lands in the United States. A soil map in a soil survey is a representation of soil patterns in a landscape. Soil maps for STATSGO are compiled by generalizing more detailed (SSURGO) soil survey maps.

SSURGO: Soil Survey Geographic Database

Source: Department of Agriculture, Natural Resources Conservation Service (NRCS)

Telephone: 800-672-5559

SSURGO is the most detailed level of mapping done by the Natural Resources Conservation Service, mapping scales generally range from 1:12,000 to 1:63,360. Field mapping methods using national standards are used to construct the soil maps in the Soil Survey Geographic (SSURGO) database. SSURGO digitizing duplicates the original soil survey maps. This level of mapping is designed for use by landowners, townships and county natural resource planning and management.

PHYSICAL SETTING SOURCE RECORDS SEARCHED

LOCAL / REGIONAL WATER AGENCY RECORDS

FEDERAL WATER WELLS

PWS: Public Water Systems

Source: EPA/Office of Drinking Water

Telephone: 202-564-3750

Public Water System data from the Federal Reporting Data System. A PWS is any water system which provides water to at least 25 people for at least 60 days annually. PWSs provide water from wells, rivers and other sources.

PWS ENF: Public Water Systems Violation and Enforcement Data

Source: EPA/Office of Drinking Water

Telephone: 202-564-3750

Violation and Enforcement data for Public Water Systems from the Safe Drinking Water Information System (SDWIS) after August 1995. Prior to August 1995, the data came from the Federal Reporting Data System (FRDS).

USGS Water Wells: USGS National Water Inventory System (NWIS)

This database contains descriptive information on sites where the USGS collects or has collected data on surface water and/or groundwater. The groundwater data includes information on wells, springs, and other sources of groundwater.

OTHER STATE DATABASE INFORMATION

Groundwater Ambient Monitoring & Assessment Program

State Water Resources Control Board

Telephone: 916-341-5577

The GAMA Program is California's comprehensive groundwater quality monitoring program. GAMA collects data by testing the untreated, raw water in different types of wells for naturally-occurring and man-made chemicals. The GAMA data includes Domestic, Monitoring and Municipal well types from the following sources, Department of Water Resources, Department of Health Services, EDF, Agricultural Lands, Lawrence Livermore National Laboratory, Department of Pesticide Regulation, United States Geological Survey, Groundwater Ambient Monitoring and Assessment Program and Local Groundwater Projects.

Water Well Database

Source: Department of Water Resources

Telephone: 916-651-9648

California Drinking Water Quality Database

Source: Department of Public Health

Telephone: 916-324-2319

The database includes all drinking water compliance and special studies monitoring for the state of California since 1984. It consists of over 3,200,000 individual analyses along with well and water system information.

California Oil and Gas Well Locations

Source: Dept of Conservation, Geologic Energy Management Division

Telephone: 916-323-1779

Oil and Gas well locations in the state.

California Earthquake Fault Lines

Source: California Division of Mines and Geology

The fault lines displayed on EDR's Topographic map are digitized quaternary fault lines prepared in 1975 by the United State Geological Survey. Additional information (also from 1975) regarding activity at specific fault lines comes from California's Preliminary Fault Activity Map prepared by the California Division of Mines and Geology.

RADON

State Database: CA Radon

Source: Department of Public Health

Telephone: 916-210-8558

Radon Database for California

PHYSICAL SETTING SOURCE RECORDS SEARCHED

Area Radon Information

Source: USGS

Telephone: 703-356-4020

The National Radon Database has been developed by the U.S. Environmental Protection Agency (USEPA) and is a compilation of the EPA/State Residential Radon Survey and the National Residential Radon Survey. The study covers the years 1986 - 1992. Where necessary data has been supplemented by information collected at private sources such as universities and research institutions.

EPA Radon Zones

Source: EPA

Telephone: 703-356-4020

Sections 307 & 309 of IRRA directed EPA to list and identify areas of U.S. with the potential for elevated indoor radon levels.

OTHER

Airport Landing Facilities: Private and public use landing facilities

Source: Federal Aviation Administration, 800-457-6656

Epicenters: World earthquake epicenters, Richter 5 or greater

Source: Department of Commerce, National Oceanic and Atmospheric Administration

California Earthquake Fault Lines: The fault lines displayed on EDR's Topographic map are digitized quaternary fault lines, prepared in 1975 by the United State Geological Survey. Additional information (also from 1975) regarding activity at specific fault lines comes from California's Preliminary Fault Activity Map prepared by the California Division of Mines and Geology.

STREET AND ADDRESS INFORMATION

© 2015 TomTom North America, Inc. All rights reserved. This material is proprietary and the subject of copyright protection and other intellectual property rights owned by or licensed to Tele Atlas North America, Inc. The use of this material is subject to the terms of a license agreement. You will be held liable for any unauthorized copying or disclosure of this material.

LMC Murrieta

Murrieta Hot Springs Road/Jefferson Avenue
Murrieta, CA 92562

Inquiry Number: 6756783.2s

December 6, 2021

EDR Vapor Encroachment Screen

Prepared using EDR's Vapor Encroachment Worksheet

TABLE OF CONTENTS

<u>SECTION</u>	<u>PAGE</u>
Executive Summary	ES1
Primary Map	2
Secondary Map	3
Map Findings	4
Record Sources and Currency	GR-1

Thank you for your business.
 Please contact EDR at 1-800-352-0050
 with any questions or comments.

Disclaimer - Copyright and Trademark Notice

The EDR Vapor Encroachment Worksheet enables EDR's customers to make certain online modifications that effects maps, text and calculations contained in this Report. As a result, maps, text and calculations contained in this Report may have been so modified. EDR has not taken any action to verify any such modifications, and this report and the findings set forth herein must be read in light of this fact. Environmental Data Resources shall not be responsible for any customer's decision to include or not include in any final report any records determined to be within the relevant minimum search distances.

This report contains information obtained from a variety of public and other sources reasonably available to Environmental Data Resources, Inc. It cannot be concluded from this Report that coverage information for the target and surrounding properties does not exist from other sources. **NO WARRANTY EXPRESSED OR IMPLIED, IS MADE WHATSOEVER IN CONNECTION WITH THIS REPORT. ENVIRONMENTAL DATA RESOURCES, INC. SPECIFICALLY DISCLAIMS THE MAKING OF ANY SUCH WARRANTIES, INCLUDING WITHOUT LIMITATION, MERCHANTABILITY OR FITNESS FOR A PARTICULAR USE OR PURPOSE. ALL RISK IS ASSUMED BY THE USER. IN NO EVENT SHALL ENVIRONMENTAL DATA RESOURCES, INC. BE LIABLE TO ANYONE, WHETHER ARISING OUT OF ERRORS OR OMISSIONS, NEGLIGENCE, ACCIDENT OR ANY OTHER CAUSE, FOR ANY LOSS OR DAMAGE, INCLUDING, WITHOUT LIMITATION, SPECIAL, INCIDENTAL, CONSEQUENTIAL, OR EXEMPLARY DAMAGES. ANY LIABILITY ON THE PART OF ENVIRONMENTAL DATA RESOURCES, INC. IS STRICTLY LIMITED TO A REFUND OF THE AMOUNT PAID FOR THIS REPORT.**

Purchaser accepts this report "AS IS". Any analyses, estimates, ratings, or risk codes provided in this report are provided for illustrative purposes only, and are not intended to provide, nor should they be interpreted as providing any facts regarding, or prediction or forecast of, any environmental risk for any property. Only a Phase I Environmental Site Assessment performed by an environmental professional can produce information regarding the environmental risk for any property. Additionally, the information provided in this Report is not to be construed as legal advice.

Copyright 2021 by Environmental Data Resources, Inc. All rights reserved. Reproduction in any media or format, in whole or in part, of any report or map of Environmental Data Resources, Inc., or its affiliates, is prohibited without prior written permission.

EDR and its logos (including Sanborn and Sanborn Map) are trademarks of Environmental Data Resources, Inc. or its affiliates. All other trademarks used herein are the property of their respective owners.

EXECUTIVE SUMMARY

A search of available environmental records was conducted by EDR. The report was designed to assist parties seeking to meet the search requirements of the ASTM Standard Practice for Assessment of Vapor Encroachment into Structures on Property Involved in Real Estate Transactions (E 2600).

STANDARD ENVIRONMENTAL RECORDS	Default Area of Concern (Miles)*	property	1/10	> 1/10
Lists of Federal NPL (Superfund) sites	1.0	0	0	0
Lists of Federal Delisted NPL sites	1.0	0	0	0
Lists of Federal sites subject to CERCLA removals and CERCLA orders	0.5	0	0	0
Lists of Federal CERCLA sites with NFRAP	0.5	0	0	0
Lists of Federal RCRA facilities undergoing Corrective Action	1.0	0	0	0
Lists of Federal RCRA TSD facilities	0.5	0	0	0
Lists of Federal RCRA generators	0.25	0	0	0
Federal institutional controls / engineering controls registries	0.5	0	0	0
Federal ERNS list	0.001	0	0	-
Lists of state- and tribal (Superfund) equivalent sites	1.0	0	0	0
Lists of state- and tribal hazardous waste facilities	1.0	0	0	0
Lists of state and tribal landfills and solid waste disposal facilities	0.5	0	0	0
Lists of state and tribal leaking storage tanks	0.5	0	0	0
Lists of state and tribal registered storage tanks	0.25	0	0	0
State and tribal institutional control / engineering control registries	not searched	-	-	-
Lists of state and tribal voluntary cleanup sites	0.5	0	0	0
Lists of state and tribal brownfield sites	0.5	0	0	0

ADDITIONAL ENVIRONMENTAL RECORDS

Local Brownfield lists	0.5	0	0	0
Local Lists of Landfill / Solid Waste Disposal Sites	0.5	0	0	0
Local Lists of Hazardous waste / Contaminated Sites	1.0	0	0	0
Local Lists of Registered Storage Tanks	0.25	0	0	0
Local Land Records	0.5	0	0	0
Records of Emergency Release Reports	0.5	0	0	0
Other Ascertainable Records	1.0	0	0	0

EDR HIGH RISK HISTORICAL RECORDS

EDR Exclusive Records	1.0	0	0	0
Exclusive Recovered Govt. Archives	0.001	0	0	-

EXECUTIVE SUMMARY

EDR RECOVERED GOVERNMENT ARCHIVES

EDR Exclusive Records	1.0	0	0	0
Exclusive Recovered Govt. Archives	0.001	0	0	-

*The Default Area of Concern may be adjusted by the environmental professional using experience and professional judgement. Each category may include several databases, and each database may have a different distance. A list of individual databases is provided at the back of this report.

EXECUTIVE SUMMARY

TARGET PROPERTY INFORMATION

ADDRESS

LMC MURRIETA
MURRIETA HOT SPRINGS ROAD/JEFFERSON AVENUE
MURRIETA, CA 92562

COORDINATES

Latitude (North):	33.549825 - 33° 32' 59.36554"
Longitude (West):	117.196525 - 117° 11' 47.492065"
Elevation:	1079 ft. above sea level

EXECUTIVE SUMMARY

SEARCH RESULTS

Unmappable (orphan) sites are not considered in the foregoing analysis.

STANDARD ENVIRONMENTAL RECORDS

<u>Name</u>	<u>Address</u>	<u>Dist/Dir</u>	<u>Map ID</u>	<u>Page</u>
Not Reported				

ADDITIONAL ENVIRONMENTAL RECORDS

<u>Name</u>	<u>Address</u>	<u>Dist/Dir</u>	<u>Map ID</u>	<u>Page</u>
Not Reported				

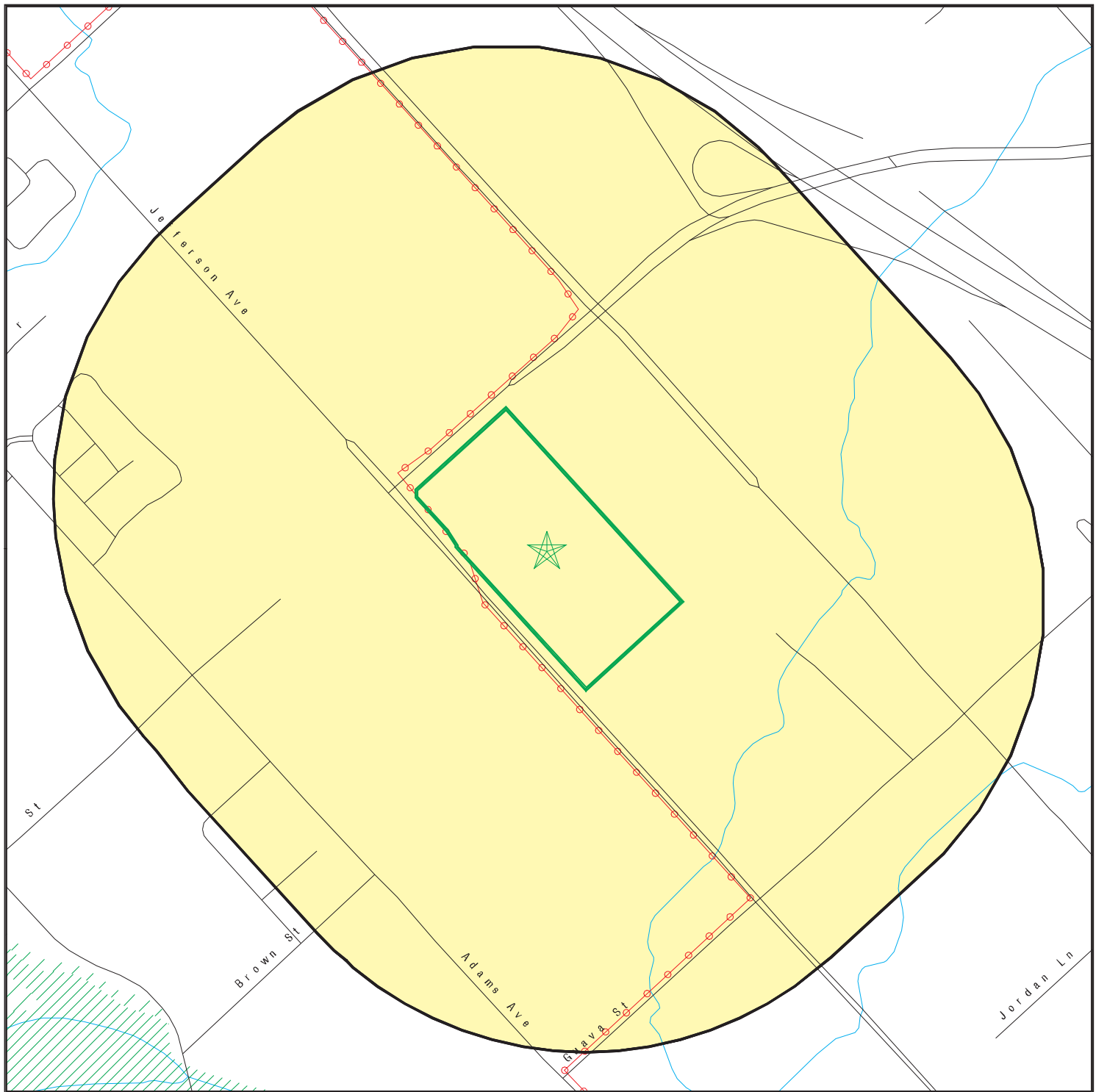
EDR HIGH RISK HISTORICAL RECORDS












<u>Name</u>	<u>Address</u>	<u>Dist/Dir</u>	<u>Map ID</u>	<u>Page</u>
Not Reported				

EDR RECOVERED GOVERNMENT ARCHIVES

<u>Name</u>	<u>Address</u>	<u>Dist/Dir</u>	<u>Map ID</u>	<u>Page</u>
Not Reported				

PRIMARY MAP - 6756783.2S



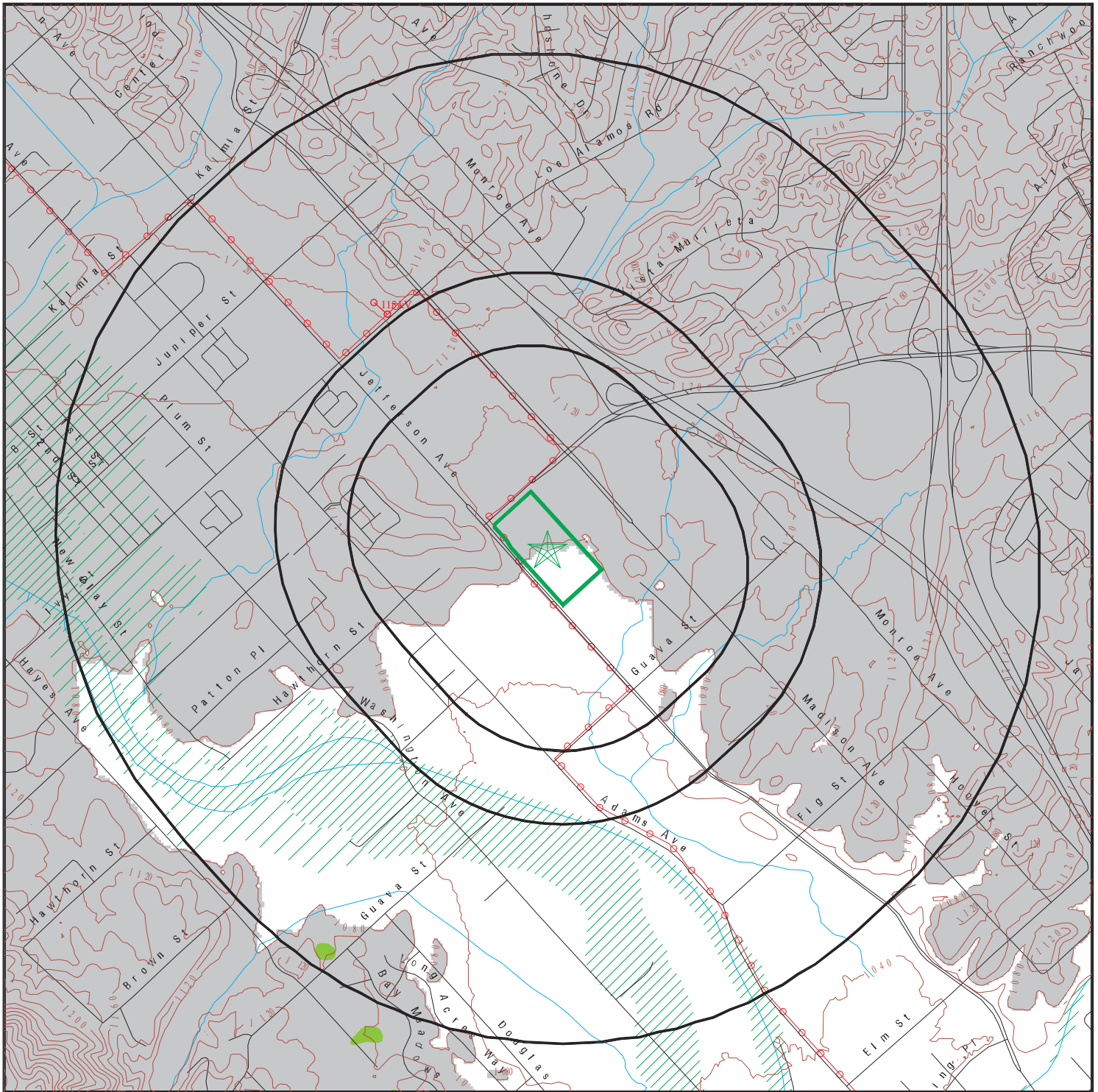
-  Target Property
-  Sites at elevations higher than or equal to the target property
-  Sites at elevations lower than the target property
-  Manufactured Gas Plants
-  National Priority List Sites
-  Dept. Defense Sites
-  Indian Reservations BIA
-  Power transmission lines
-  Special Flood Hazard Area (1%)
-  0.2% Annual Chance Flood Hazard
-  Areas of Concern

This report includes Interactive Map Layers to display and/or hide map information. The legend includes only those icons for the default map view.

SITE NAME: LMC Murrieta
 ADDRESS: Murrieta Hot Springs Road/Jefferson Avenue
 Murrieta CA 92562
 LAT/LONG: 33.549825 / 117.196525

CLIENT: Leighton and Associates, Inc.
 CONTACT: Brynn Mcculloch
 INQUIRY #: 6756783.2s
 DATE: December 03, 2021 6:21 pm

SECONDARY MAP - 6756783.2S



Target Property

Sites at elevations higher than or equal to the target property

Sites at elevations lower than the target property

Manufactured Gas Plants

National Priority List Sites

Dept. Defense Sites

Indian Reservations BIA

Power transmission lines

Special Flood Hazard Area (1%)

0.2% Annual Chance Flood Hazard

National Wetland Inventory

State Wetlands

Upgradient Area

Areas of Concern



This report includes Interactive Map Layers to display and/or hide map information. The legend includes only those icons for the default map view.

SITE NAME: LMC Murrieta
 ADDRESS: Murrieta Hot Springs Road/Jefferson Avenue
 Murrieta CA 92562
 LAT/LONG: 33.549825 / 117.196525

CLIENT: Leighton and Associates, Inc.
 CONTACT: Brynn Mcculloch
 INQUIRY #: 6756783.2s
 DATE: December 03, 2021 6:21 pm

MAP FINDINGS

LEGEND

FACILITY NAME		FACILITY ADDRESS, CITY, ST, ZIP		EDR SITE ID NUMBER
◆ MAP ID#	Direction	Distance Range	(Distance feet / miles)	ASTM 2600 Record Sources found in this report. Each database searched has been assigned to one or more categories. For detailed information about categorization, see the section of the report Records Searched and Currency.
	Relative Elevation	Feet Above Sea Level		
Worksheet:				
Comments:				
Comments may be added on the online Vapor Encroachment Worksheet.				

DATABASE ACRONYM: Applicable categories (A hoverbox with database description).

GOVERNMENT RECORDS SEARCHED / DATA CURRENCY TRACKING

St	Acronym	Full Name	Government Agency	Gov Date	Arvl. Date	Active Date
ENVIRONMENTAL RECORDS						
<i>Federal NPL site list</i>						
US	NPL	National Priority List	EPA	10/20/2021	11/05/2021	11/29/2021
US	Proposed NPL	Proposed National Priority List Sites	EPA	10/20/2021	11/05/2021	11/29/2021
US	NPL LIENS	Federal Superfund Liens	EPA	10/15/1991	02/02/1994	03/30/1994
<i>Federal CERCLIS list</i>						
US	SEMS	Superfund Enterprise Management System	EPA	10/20/2021	11/05/2021	11/29/2021
<i>Federal RCRA CORRACTS facilities list</i>						
US	CORRACTS	Corrective Action Report	EPA	09/13/2021	09/15/2021	10/12/2021
<i>Federal RCRA TSD facilities list</i>						
US	RCRA-TSDF	RCRA - Treatment, Storage and Disposal	Environmental Protection Agency	09/13/2021	09/15/2021	10/12/2021
<i>Federal RCRA generators list</i>						
US	RCRA-LQG	RCRA - Large Quantity Generators	Environmental Protection Agency	09/13/2021	09/15/2021	10/12/2021
US	RCRA-SQG	RCRA - Small Quantity Generators	Environmental Protection Agency	09/13/2021	09/15/2021	10/12/2021
US	RCRA-VSQG	RCRA - Very Small Quantity Generators (Formerly Conditionall	Environmental Protection Agency	09/13/2021	09/15/2021	10/12/2021
<i>Federal institutional controls / engineering controls registries</i>						
US	LUCIS	Land Use Control Information System	Department of the Navy	07/12/2021	08/06/2021	10/22/2021
US	US ENG CONTROLS	Engineering Controls Sites List	Environmental Protection Agency	08/23/2021	08/23/2021	11/12/2021
US	US INST CONTROLS	Institutional Controls Sites List	Environmental Protection Agency	08/23/2021	08/23/2021	11/12/2021
<i>Federal ERNS list</i>						
US	ERNS	Emergency Response Notification System	National Response Center, United States Coast	06/14/2021	06/17/2021	08/17/2021
<i>State and tribal - equivalent NPL</i>						
CA	RESPONSE	State Response Sites	Department of Toxic Substances Control	07/22/2021	07/22/2021	10/08/2021
<i>State and tribal - equivalent CERCLIS</i>						
CA	ENVIROSTOR	EnviroStor Database	Department of Toxic Substances Control	07/22/2021	07/22/2021	10/08/2021
<i>State and tribal landfill / solid waste disposal</i>						
CA	SWF/LF (SWIS)	Solid Waste Information System	Department of Resources Recycling and Recover	08/09/2021	08/10/2021	11/05/2021
<i>State and tribal leaking storage tank lists</i>						
CA	LUST	Leaking Underground Fuel Tank Report (GEOTRACKER)	State Water Resources Control Board	09/07/2021	09/07/2021	11/29/2021
CA	LUST REG 5	Leaking Underground Storage Tank Database	California Regional Water Quality Control Boa	07/01/2008	07/22/2008	07/31/2008
CA	LUST REG 6L	Leaking Underground Storage Tank Case Listing	California Regional Water Quality Control Boa	09/09/2003	09/10/2003	10/07/2003
CA	LUST REG 6V	Leaking Underground Storage Tank Case Listing	California Regional Water Quality Control Boa	06/07/2005	06/07/2005	06/29/2005
CA	LUST REG 1	Active Toxic Site Investigation	California Regional Water Quality Control Boa	02/01/2001	02/28/2001	03/29/2001
CA	LUST REG 2	Fuel Leak List	California Regional Water Quality Control Boa	09/30/2004	10/20/2004	11/19/2004
CA	LUST REG 3	Leaking Underground Storage Tank Database	California Regional Water Quality Control Boa	05/19/2003	05/19/2003	06/02/2003

GOVERNMENT RECORDS SEARCHED / DATA CURRENCY TRACKING

St	Acronym	Full Name	Government Agency	Gov Date	Arvl. Date	Active Date
CA	LUST REG 4	Underground Storage Tank Leak List	California Regional Water Quality Control Boa	09/07/2004	09/07/2004	10/12/2004
CA	LUST REG 7	Leaking Underground Storage Tank Case Listing	California Regional Water Quality Control Boa	02/26/2004	02/26/2004	03/24/2004
CA	LUST REG 8	Leaking Underground Storage Tanks	California Regional Water Quality Control Boa	02/14/2005	02/15/2005	03/28/2005
CA	LUST REG 9	Leaking Underground Storage Tank Report	California Regional Water Quality Control Boa	03/01/2001	04/23/2001	05/21/2001
US	INDIAN LUST R4	Leaking Underground Storage Tanks on Indian Land	EPA Region 4	05/28/2021	06/22/2021	09/20/2021
US	INDIAN LUST R10	Leaking Underground Storage Tanks on Indian Land	EPA Region 10	04/27/2021	06/11/2021	09/07/2021
US	INDIAN LUST R9	Leaking Underground Storage Tanks on Indian Land	Environmental Protection Agency	05/27/2021	06/11/2021	09/07/2021
US	INDIAN LUST R8	Leaking Underground Storage Tanks on Indian Land	EPA Region 8	05/27/2021	06/11/2021	09/07/2021
US	INDIAN LUST R7	Leaking Underground Storage Tanks on Indian Land	EPA Region 7	06/01/2021	06/11/2021	09/07/2021
US	INDIAN LUST R1	Leaking Underground Storage Tanks on Indian Land	EPA Region 1	04/28/2021	06/11/2021	09/07/2021
US	INDIAN LUST R6	Leaking Underground Storage Tanks on Indian Land	EPA Region 6	05/17/2021	06/11/2021	09/07/2021
US	INDIAN LUST R5	Leaking Underground Storage Tanks on Indian Land	EPA, Region 5	04/06/2021	06/11/2021	09/07/2021
CA	CPS-SLIC	Statewide SLIC Cases (GEOTRACKER)	State Water Resources Control Board	09/07/2021	09/07/2021	11/29/2021
CA	SLIC REG 1	Active Toxic Site Investigations	California Regional Water Quality Control Boa	04/03/2003	04/07/2003	04/25/2003
CA	SLIC REG 2	Spills, Leaks, Investigation & Cleanup Cost Recovery Listing	Regional Water Quality Control Board San Fran	09/30/2004	10/20/2004	11/19/2004
CA	SLIC REG 3	Spills, Leaks, Investigation & Cleanup Cost Recovery Listing	California Regional Water Quality Control Boa	05/18/2006	05/18/2006	06/15/2006
CA	SLIC REG 4	Spills, Leaks, Investigation & Cleanup Cost Recovery Listing	Region Water Quality Control Board Los Angele	11/17/2004	11/18/2004	01/04/2005
CA	SLIC REG 5	Spills, Leaks, Investigation & Cleanup Cost Recovery Listing	Regional Water Quality Control Board Central	04/01/2005	04/05/2005	04/21/2005
CA	SLIC REG 6V	Spills, Leaks, Investigation & Cleanup Cost Recovery Listing	Regional Water Quality Control Board, Victorv	05/24/2005	05/25/2005	06/16/2005
CA	SLIC REG 6L	SLIC Sites	California Regional Water Quality Control Boa	09/07/2004	09/07/2004	10/12/2004
CA	SLIC REG 7	SLIC List	California Regional Quality Control Board, Co	11/24/2004	11/29/2004	01/04/2005
CA	SLIC REG 8	Spills, Leaks, Investigation & Cleanup Cost Recovery Listing	California Region Water Quality Control Board	04/03/2008	04/03/2008	04/14/2008
CA	SLIC REG 9	Spills, Leaks, Investigation & Cleanup Cost Recovery Listing	California Regional Water Quality Control Boa	09/10/2007	09/11/2007	09/28/2007
State and tribal registered storage tank lists						
CA	UST	Active UST Facilities	SWRCB	09/07/2021	09/07/2021	11/30/2021
CA	MILITARY UST SITES	Military UST Sites (GEOTRACKER)	State Water Resources Control Board	09/07/2021	09/07/2021	11/29/2021
CA	UST CLOSURE	Proposed Closure of Underground Storage Tank (UST) Cases	State Water Resources Control Board	05/20/2021	06/04/2021	08/30/2021
CA	AST	Aboveground Petroleum Storage Tank Facilities	California Environmental Protection Agency	07/06/2016	07/12/2016	09/19/2016
US	INDIAN UST R9	Underground Storage Tanks on Indian Land	EPA Region 9	05/27/2021	06/11/2021	09/07/2021
US	INDIAN UST R6	Underground Storage Tanks on Indian Land	EPA Region 6	05/17/2021	06/11/2021	09/07/2021
US	INDIAN UST R8	Underground Storage Tanks on Indian Land	EPA Region 8	05/27/2021	06/11/2021	09/07/2021
US	INDIAN UST R5	Underground Storage Tanks on Indian Land	EPA Region 5	04/06/2021	06/11/2021	09/07/2021
US	INDIAN UST R10	Underground Storage Tanks on Indian Land	EPA Region 10	04/27/2021	06/11/2021	09/07/2021
US	INDIAN UST R1	Underground Storage Tanks on Indian Land	EPA, Region 1	04/28/2021	06/11/2021	09/07/2021
US	INDIAN UST R4	Underground Storage Tanks on Indian Land	EPA Region 4	05/28/2021	06/22/2021	09/20/2021
US	INDIAN UST R7	Underground Storage Tanks on Indian Land	EPA Region 7	06/01/2021	06/11/2021	09/07/2021
US	FEMA UST	Underground Storage Tank Listing	FEMA	01/29/2021	02/17/2021	03/22/2021
State and tribal voluntary cleanup sites						
US	INDIAN VCP R7	Voluntary Cleanup Priority Lisitng	EPA, Region 7	03/20/2008	04/22/2008	05/19/2008
US	INDIAN VCP R1	Voluntary Cleanup Priority Listing	EPA, Region 1	07/27/2015	09/29/2015	02/18/2016
CA	VCP	Voluntary Cleanup Program Properties	Department of Toxic Substances Control	07/22/2021	07/22/2021	10/08/2021

GOVERNMENT RECORDS SEARCHED / DATA CURRENCY TRACKING

St	Acronym	Full Name	Government Agency	Gov Date	Arvl. Date	Active Date
State and tribal Brownfields sites						
CA	BROWNFIELDS	Considered Brownfields Sites Listing	State Water Resources Control Board	06/17/2021	06/17/2021	09/13/2021
Other Records						
US	CONSENT	Superfund (CERCLA) Consent Decrees	Department of Justice, Consent Decree Library	06/30/2021	07/14/2021	07/16/2021
US	ROD	Records Of Decision	EPA	10/20/2021	11/05/2021	11/29/2021
US	LIENS 2	CERCLA Lien Information	Environmental Protection Agency	10/20/2021	11/05/2021	11/29/2021
CA	HIST CAL-SITES	Calsites Database	Department of Toxic Substance Control	08/08/2005	08/03/2006	08/24/2006
US	DEBRIS REGION 9	Torres Martinez Reservation Illegal Dump Site Locations	EPA, Region 9	01/12/2009	05/07/2009	09/21/2009
CA	SWRCY	Recycler Database	Department of Conservation	09/07/2021	09/08/2021	11/29/2021
CA	CA FID UST	Facility Inventory Database	California Environmental Protection Agency	10/31/1994	09/05/1995	09/29/1995
CA	HIST UST	Hazardous Substance Storage Container Database	State Water Resources Control Board	10/15/1990	01/25/1991	02/12/1991
CA	SAN FRANCISCO AST	Aboveground Storage Tank Site Listing	San Francisco County Department of Public Hea	08/05/2021	08/05/2021	10/29/2021
CA	SWEEPS UST	SWEEPS UST Listing	State Water Resources Control Board	06/01/1994	07/07/2005	08/11/2005
US	US HIST CDL	National Clandestine Laboratory Register	Drug Enforcement Administration	05/18/2021	05/18/2021	08/03/2021
US	LEAD SMELTER 1	Lead Smelter Sites	Environmental Protection Agency	10/20/2021	11/05/2021	11/29/2021
US	US AIRS MINOR	Air Facility System Data	EPA	10/12/2016	10/26/2016	02/03/2017
US	2020 COR ACTION	2020 Corrective Action Program List	Environmental Protection Agency	09/30/2017	05/08/2018	07/20/2018
US	LEAD SMELTER 2	Lead Smelter Sites	American Journal of Public Health	04/05/2001	10/27/2010	12/02/2010
US	COAL ASH DOE	Steam-Electric Plant Operation Data	Department of Energy	12/31/2019	12/01/2020	02/09/2021
US	PCB TRANSFORMER	PCB Transformer Registration Database	Environmental Protection Agency	09/13/2019	11/06/2019	02/10/2020
US	COAL ASH EPA	Coal Combustion Residues Surface Impoundments List	Environmental Protection Agency	01/12/2017	03/05/2019	11/11/2019
US	SCRD DRYCLEANERS	State Coalition for Remediation of Drycleaners Listing	Environmental Protection Agency	01/01/2017	02/03/2017	04/07/2017
US	US AIRS (AFS)	Aerometric Information Retrieval System Facility Subsystem (EPA	10/12/2016	10/26/2016	02/03/2017
US	EPA WATCH LIST	EPA WATCH LIST	Environmental Protection Agency	08/30/2013	03/21/2014	06/17/2014
US	US FIN ASSUR	Financial Assurance Information	Environmental Protection Agency	09/13/2021	09/15/2021	09/28/2021
US	FUSRAP	Formerly Utilized Sites Remedial Action Program	Department of Energy	07/26/2021	07/27/2021	10/22/2021
US	Delisted NPL	National Priority List Deletions	EPA	10/20/2021	11/05/2021	11/29/2021
US	SEMS-ARCHIVE	Superfund Enterprise Management System Archive	EPA	10/20/2021	11/05/2021	11/29/2021
US	RCRA NonGen / NLR	RCRA - Non Generators / No Longer Regulated	Environmental Protection Agency	09/13/2021	09/15/2021	10/12/2021
US	HMIRS	Hazardous Materials Information Reporting System	U.S. Department of Transportation	09/12/2021	09/13/2021	09/28/2021
US	DOT OPS	Incident and Accident Data	Department of Transportation, Office of Pipeli	01/02/2020	01/28/2020	04/17/2020
US	US CDL	Clandestine Drug Labs	Drug Enforcement Administration	05/18/2021	05/18/2021	08/03/2021
US	US BROWNFIELDS	A Listing of Brownfields Sites	Environmental Protection Agency	06/10/2021	06/10/2021	08/17/2021
US	DOD	Department of Defense Sites	USGS	12/31/2005	11/10/2006	01/11/2007
US	FEDLAND	Federal and Indian Lands	U.S. Geological Survey	04/02/2018	04/11/2018	11/06/2019
US	FUDS	Formerly Used Defense Sites	U.S. Army Corps of Engineers	08/10/2021	08/17/2021	10/22/2021
US	UMTRA	Uranium Mill Tailings Sites	Department of Energy	08/30/2019	11/15/2019	01/28/2020
US	ODI	Open Dump Inventory	Environmental Protection Agency	06/30/1985	08/09/2004	09/17/2004
US	US MINES	Mines Master Index File	Department of Labor, Mine Safety and Health A	08/09/2021	08/24/2021	11/19/2021
US	MINES VIOLATIONS	MSHA Violation Assessment Data	DOL, Mine Safety & Health Admi	06/30/2021	07/01/2021	09/28/2021
US	US MINES 2	Ferrous and Nonferrous Metal Mines Database Listing	USGS	05/06/2020	05/27/2020	08/13/2020
US	US MINES 3	Active Mines & Mineral Plants Database Listing	USGS	04/14/2011	06/08/2011	09/13/2011
US	PRP	Potentially Responsible Parties	EPA	12/30/2020	01/14/2021	03/05/2021
US	TRIS	Toxic Chemical Release Inventory System	EPA	12/31/2018	08/14/2020	11/04/2020
US	TSCA	Toxic Substances Control Act	EPA	12/31/2016	06/17/2020	09/10/2020

GOVERNMENT RECORDS SEARCHED / DATA CURRENCY TRACKING

St	Acronym	Full Name	Government Agency	Gov Date	Arvl. Date	Active Date
US	FTTS	FIFRA/ TSCA Tracking System - FIFRA (Federal Insecticide, Fu	EPA/Office of Prevention, Pesticides and Toxi	04/09/2009	04/16/2009	05/11/2009
US	FTTS INSP	FIFRA/ TSCA Tracking System - FIFRA (Federal Insecticide, Fu	EPA	04/09/2009	04/16/2009	05/11/2009
US	HIST FTTS	FIFRA/TSCA Tracking System Administrative Case Listing	Environmental Protection Agency	10/19/2006	03/01/2007	04/10/2007
US	HIST FTTS INSP	FIFRA/TSCA Tracking System Inspection & Enforcement Case Lis	Environmental Protection Agency	10/19/2006	03/01/2007	04/10/2007
US	SSTS	Section 7 Tracking Systems	EPA	07/19/2021	07/19/2021	10/12/2021
US	ICIS	Integrated Compliance Information System	Environmental Protection Agency	11/18/2016	11/23/2016	02/10/2017
US	PADS	PCB Activity Database System	EPA	11/19/2020	01/08/2021	03/22/2021
US	MLTS	Material Licensing Tracking System	Nuclear Regulatory Commission	07/29/2021	08/24/2021	11/19/2021
US	RADINFO	Radiation Information Database	Environmental Protection Agency	07/01/2019	07/01/2019	09/23/2019
US	FINDS	Facility Index System/Facility Registry System	EPA	05/05/2021	05/18/2021	08/17/2021
US	RAATS	RCRA Administrative Action Tracking System	EPA	04/17/1995	07/03/1995	08/07/1995
US	RMP	Risk Management Plans	Environmental Protection Agency	10/20/2021	11/05/2021	11/12/2021
US	BRS	Biennial Reporting System	EPA/NTIS	12/31/2017	06/22/2020	11/20/2020
US	PWS	Public Water System Data	EPA	12/17/2013	01/09/2014	10/15/2014
US	INDIAN RESERV	Indian Reservations	USGS	12/31/2014	07/14/2015	01/10/2017
US	INDIAN ODI	Report on the Status of Open Dumps on Indian Lands	Environmental Protection Agency	12/31/1998	12/03/2007	01/24/2008
US	IHS OPEN DUMPS	Open Dumps on Indian Land	Department of Health & Human Serivces, Indian	04/01/2014	08/06/2014	01/29/2015
US	ABANDONED MINES	Abandoned Mines	Department of Interior	06/15/2021	06/16/2021	08/17/2021
CA	CA BOND EXP. PLAN	Bond Expenditure Plan	Department of Health Services	01/01/1989	07/27/1994	08/02/1994
CA	CDL	Clandestine Drug Labs	Department of Toxic Substances Control	12/31/2019	01/20/2021	04/08/2021
CA	CHMIRS	California Hazardous Material Incident Report System	Office of Emergency Services	06/30/2021	07/15/2021	10/06/2021
CA	CORTESE	"Cortese" Hazardous Waste & Substances Sites List	CAL EPA/Office of Emergency Information	06/17/2021	06/17/2021	09/14/2021
CA	CUPA LIVERMORE-PLEASANTON	CUPA Facility Listing	Livermore-Pleasanton Fire Department	05/01/2019	05/14/2019	07/17/2019
CA	CA DEED	Deed Restriction Listing	DTSC and SWRCB	08/30/2021	08/31/2021	11/19/2021
CA	DRYCLEAN AVAQMD	Antelope Valley Air Quality Management District Drycleaner L	Antelope Valley Air Quality Management Distri	08/24/2021	08/25/2021	11/17/2021
CA	DRYCLEAN SOUTH COAST	South Coast Air Quality Management District Drycleaner Listi	South Coast Air Quality Management District	08/18/2021	08/23/2021	11/12/2021
CA	DRYCLEANERS	Cleaner Facilities	Department of Toxic Substance Control	08/27/2021	09/01/2021	11/19/2021
CA	EMI	Emissions Inventory Data	California Air Resources Board	12/31/2019	06/10/2021	08/27/2021
CA	ENF	Enforcement Action Listing	State Water Resouruces Control Board	04/16/2021	04/20/2021	07/07/2021
CA	Financial Assurance 1	Financial Assurance Information Listing	Department of Toxic Substances Control	04/14/2021	04/15/2021	07/06/2021
CA	Financial Assurance 2	Financial Assurance Information Listing	California Integrated Waste Management Board	08/13/2021	08/13/2021	11/05/2021
CA	HAULERS	Registered Waste Tire Haulers Listing	Integrated Waste Management Board	09/14/2021	11/11/2021	11/23/2021
CA	HAZNET	Facility and Manifest Data	California Environmental Protection Agency	12/31/2019	04/15/2020	07/02/2020
CA	HIST CORTESE	Hazardous Waste & Substance Site List	Department of Toxic Substances Control	04/01/2001	01/22/2009	04/08/2009
CA	HWP	EnviroStor Permitted Facilities Listing	Department of Toxic Substances Control	08/13/2021	08/13/2021	11/08/2021
CA	HWT	Registered Hazardous Waste Transporter Database	Department of Toxic Substances Control	07/01/2021	07/01/2021	09/24/2021
CA	ICE	ICE	Department of Toxic Substances Control	08/13/2021	08/13/2021	11/08/2021
CA	LDS	Land Disposal Sites Listing (GEOTRACKER)	State Water Quality Control Board	09/07/2021	09/07/2021	11/29/2021
CA	LIENS	Environmental Liens Listing	Department of Toxic Substances Control	08/25/2021	09/03/2021	11/22/2021
CA	MCS	Military Cleanup Sites Listing (GEOTRACKER)	State Water Resources Control Board	09/07/2021	09/07/2021	11/29/2021
CA	MINES	Mines Site Location Listing	Department of Conservation	09/07/2021	09/07/2021	11/29/2021
CA	MWMP	Medical Waste Management Program Listing	Department of Public Health	08/05/2021	08/31/2021	11/19/2021
CA	NPDES	NPDES Permits Listing	State Water Resources Control Board	05/10/2021	05/11/2021	07/27/2021
CA	PEST LIC	Pesticide Regulation Licenses Listing	Department of Pesticide Regulation	08/30/2021	08/31/2021	11/19/2021
CA	PROC	Certified Processors Database	Department of Conservation	06/04/2021	06/04/2021	08/27/2021
CA	NOTIFY 65	Proposition 65 Records	State Water Resources Control Board	03/12/2021	03/16/2021	06/01/2021
CA	SCH	School Property Evaluation Program	Department of Toxic Substances Control	07/22/2021	07/22/2021	10/08/2021

GOVERNMENT RECORDS SEARCHED / DATA CURRENCY TRACKING

St	Acronym	Full Name	Government Agency	Gov Date	Arvl. Date	Active Date
CA	SPILLS 90	SPILLS90 data from FirstSearch	FirstSearch	06/06/2012	01/03/2013	02/22/2013
CA	TOXIC PITS	Toxic Pits Cleanup Act Sites	State Water Resources Control Board	07/01/1995	08/30/1995	09/26/1995
CA	UIC	UIC Listing	Deaprtment of Conservation	06/03/2021	06/03/2021	08/25/2021
CA	WASTEWATER PITS	Oil Wastewater Pits Listing	RWQCB, Central Valley Region	02/11/2021	07/01/2021	09/29/2021
CA	WDS	Waste Discharge System	State Water Resources Control Board	06/19/2007	06/20/2007	06/29/2007
CA	WIP	Well Investigation Program Case List	Los Angeles Water Quality Control Board	07/03/2009	07/21/2009	08/03/2009
CA	WMUDS/SWAT	Waste Management Unit Database	State Water Resources Control Board	04/01/2000	04/10/2000	05/10/2000
CA	CERS HAZ WASTE	CERS HAZ WASTE	CalEPA	07/15/2021	07/15/2021	10/06/2021
CA	CERS TANKS	California Environmental Reporting System (CERS) Tanks	California Environmental Protection Agency	07/15/2021	07/15/2021	10/06/2021
CA	HWTS	Hazardous Waste Tracking System	Department of Toxic Substances Control	07/13/2021	07/14/2021	10/06/2021
US	UXO	Unexploded Ordnance Sites	Department of Defense	12/31/2018	07/02/2020	09/17/2020
US	MINES MRDS	Mineral Resources Data System	USGS	04/06/2018	10/21/2019	10/24/2019
US	FEDERAL FACILITY	Federal Facility Site Information listing	Environmental Protection Agency	05/25/2021	06/24/2021	09/20/2021
CA	PFAS	PFAS Contamination Site Location Listing	State Water Resources Control Board	09/07/2021	09/08/2021	12/01/2021
CA	CIWQS	California Integrated Water Quality System	State Water Resources Control Board	08/30/2021	08/31/2021	11/19/2021
CA	PROJECT	Project Sites (GEOTRACKER)	State Water Resources Control Board	09/07/2021	09/07/2021	11/29/2021
CA	SAMPLING POINT	Sampling Point ? Public Sites (GEOTRACKER)	State Water Resources Control Board	09/07/2021	09/07/2021	11/29/2021
CA	WDR	Waste Discharge Requirements Listing	State Water Resources Control Board	09/07/2021	09/08/2021	12/01/2021
US	FUELS PROGRAM	EPA Fuels Program Registered Listing	EPA	08/13/2021	08/13/2021	10/22/2021
CA	CERS	CalEPA Regulated Site Portal Data	California Environmental Protection Agency	07/15/2021	07/15/2021	10/06/2021
CA	UIC GEO	Underground Injection Control Sites (GEOTRACKER)	State Water Resource Control Board	09/07/2021	09/07/2021	11/29/2021
CA	NON-CASE INFO	Non-Case Information Sites (GEOTRACKER)	State Water Resources Control Board	09/07/2021	09/07/2021	11/29/2021
CA	OTHER OIL GAS	Other Oil & Gas Projects Sites (GEOTRACKER)	State Water Resources Control Board	09/07/2021	09/07/2021	11/29/2021
CA	PROD WATER PONDS	Produced Water Ponds Sites (GEOTRACKER)	State Water Resources Control Board	09/07/2021	09/07/2021	11/29/2021
CA	WELL STIM PROJ	Well Stimulation Project (GEOTRACKER)	State Water Resources Control Board	09/07/2021	09/07/2021	11/29/2021
US	DOCKET HWC	Hazardous Waste Compliance Docket Listing	Environmental Protection Agency	05/06/2021	05/21/2021	08/11/2021
CA	AQUEOUS FOAM	Former Fire Training Facility Assessments Listing	State Water Resources Control Board	12/01/2019	08/19/2021	10/28/2021
US	ECHO	Enforcement & Compliance History Information	Environmental Protection Agency	06/26/2021	07/01/2021	09/28/2021
CA	MILITARY PRIV SITES	Military Privatized Sites (GEOTRACKER)	State Water Resources Control Board	09/07/2021	09/07/2021	11/29/2021
HISTORICAL USE RECORDS						
US	EDR MGP	EDR Proprietary Manufactured Gas Plants	EDR, Inc.			
US	EDR Hist Auto	EDR Exclusive Historical Auto Stations	EDR, Inc.			
US	EDR Hist Cleaner	EDR Exclusive Historical Cleaners	EDR, Inc.			
CA	RGA LF	Recovered Government Archive Solid Waste Facilities List	Department of Resources Recycling and Recover		07/01/2013	01/13/2014
CA	RGA LUST	Recovered Government Archive Leaking Underground Storage Tan	State Water Resources Control Board		07/01/2013	12/30/2013

GOVERNMENT RECORDS SEARCHED / DATA CURRENCY TRACKING

St	Acronym	Full Name	Government Agency	Gov Date	Arvl. Date	Active Date
COUNTY RECORDS						
CA	CS ALAMEDA	Contaminated Sites	Alameda County Environmental Health Services	01/09/2019	01/11/2019	03/05/2019
CA	UST ALAMEDA	Underground Tanks	Alameda County Environmental Health Services	06/29/2021	06/30/2021	09/22/2021
CA	CUPA AMADOR	CUPA Facility List	Amador County Environmental Health	08/05/2021	08/06/2021	09/17/2021
CA	CUPA BUTTE	CUPA Facility Listing	Public Health Department	04/21/2017	04/25/2017	08/09/2017
CA	CUPA CALVERAS	CUPA Facility Listing	Calveras County Environmental Health	06/15/2021	06/16/2021	07/02/2021
CA	CUPA COLUSA	CUPA Facility List	Health & Human Services	04/06/2020	04/23/2020	07/10/2020
CA	SL CONTRA COSTA	Site List	Contra Costa Health Services Department	07/20/2021	07/20/2021	10/11/2021
CA	CUPA DEL NORTE	CUPA Facility List	Del Norte County Environmental Health Divisio	06/29/2021	07/23/2021	10/08/2021
CA	CUPA EL DORADO	CUPA Facility List	El Dorado County Environmental Management Dep	07/30/2021	08/03/2021	10/26/2021
CA	CUPA FRESNO	CUPA Resources List	Dept. of Community Health	04/09/2021	06/23/2021	09/17/2021
CA	CUPA GLENN	CUPA Facility List	Glenn County Air Pollution Control District	01/22/2018	01/24/2018	03/14/2018
CA	CUPA HUMBOLDT	CUPA Facility List	Humboldt County Environmental Health	08/12/2021	08/12/2021	11/08/2021
CA	CUPA IMPERIAL	CUPA Facility List	San Diego Border Field Office	07/13/2021	07/15/2021	10/06/2021
CA	CUPA INYO	CUPA Facility List	Inyo County Environmental Health Services	04/02/2018	04/03/2018	06/14/2018
CA	CUPA KERN	CUPA Facility List	Kern County Public Health	07/06/2021	08/12/2021	10/07/2021
CA	UST KERN	Underground Storage Tank Sites & Tank Listing	Kern County Environment Health Services Depar	07/06/2021	08/12/2021	08/18/2021
CA	CUPA KINGS	CUPA Facility List	Kings County Department of Public Health	12/03/2020	01/26/2021	04/14/2021
CA	CUPA LAKE	CUPA Facility List	Lake County Environmental Health	07/27/2021	07/28/2021	10/21/2021
CA	CUPA LASSEN	CUPA Facility List	Lassen County Environmental Health	07/31/2020	08/21/2020	11/09/2020
CA	AOCONCERN	Key Areas of Concerns in Los Angeles County		03/30/2009	03/31/2009	10/23/2009
CA	HMS LOS ANGELES	HMS: Street Number List	Department of Public Works	07/08/2021	07/09/2021	09/29/2021
CA	LF LOS ANGELES	List of Solid Waste Facilities	La County Department of Public Works	07/09/2021	07/09/2021	09/29/2021
CA	LF LOS ANGELES CITY	City of Los Angeles Landfills	Engineering & Construction Division	01/01/2021	02/18/2021	05/10/2021
CA	LOS ANGELES AST	Active & Inactive AST Inventory	Los Angeles Fire Department	06/01/2019	06/25/2019	08/22/2019
CA	LOS ANGELES CO LF METHANE	Methane Producing Landfills	Los Angeles County Department of Public Works	02/04/2021	04/16/2021	04/21/2021
CA	LOS ANGELES HM	Active & Inactive Hazardous Materials Inventory	Los Angeles Fire Department	04/19/2021	06/17/2021	06/28/2021
CA	LOS ANGELES UST	Active & Inactive UST Inventory	Los Angeles Fire Department	04/19/2021	06/17/2021	09/14/2021
CA	SITE MIT LOS ANGELES	Site Mitigation List	Community Health Services	05/26/2021	07/09/2021	09/29/2021
CA	UST EL SEGUNDO	City of El Segundo Underground Storage Tank	City of El Segundo Fire Department	01/21/2017	04/19/2017	05/10/2017
CA	UST LONG BEACH	City of Long Beach Underground Storage Tank	City of Long Beach Fire Department	04/22/2019	04/23/2019	06/27/2019
CA	UST TORRANCE	City of Torrance Underground Storage Tank	City of Torrance Fire Department	02/02/2021	04/28/2021	07/13/2021
CA	CUPA MADERA	CUPA Facility List	Madera County Environmental Health	08/10/2020	08/12/2020	10/23/2020
CA	UST MARIN	Underground Storage Tank Sites	Public Works Department Waste Management	09/26/2018	10/04/2018	11/02/2018
CA	UST MENDOCINO	Mendocino County UST Database	Department of Public Health	09/22/2021	11/18/2021	11/22/2021
CA	CUPA MERCED	CUPA Facility List	Merced County Environmental Health	08/11/2021	08/12/2021	11/08/2021
CA	CUPA MONO	CUPA Facility List	Mono County Health Department	02/22/2021	03/02/2021	05/19/2021
CA	CUPA MONTEREY	CUPA Facility Listing	Monterey County Health Department	06/23/2021	06/23/2021	06/24/2021
CA	LUST NAPA	Sites With Reported Contamination	Napa County Department of Environmental Manag	01/09/2017	01/11/2017	03/02/2017
CA	UST NAPA	Closed and Operating Underground Storage Tank Sites	Napa County Department of Environmental Manag	09/05/2019	09/09/2019	10/31/2019
CA	CUPA NEVADA	CUPA Facility List	Community Development Agency	07/28/2021	07/28/2021	10/21/2021
CA	IND_SITE ORANGE	List of Industrial Site Cleanups	Health Care Agency	07/09/2021	08/03/2021	10/26/2021
CA	LUST ORANGE	List of Underground Storage Tank Cleanups	Health Care Agency	07/09/2021	08/03/2021	10/26/2021
CA	UST ORANGE	List of Underground Storage Tank Facilities	Health Care Agency	07/09/2021	07/29/2021	10/19/2021
CA	MS PLACER	Master List of Facilities	Placer County Health and Human Services	09/07/2021	09/09/2021	11/29/2021
CA	CUPA PLUMAS	CUPA Facility List	Plumas County Environmental Health	03/31/2019	04/23/2019	06/26/2019

GOVERNMENT RECORDS SEARCHED / DATA CURRENCY TRACKING

St	Acronym	Full Name	Government Agency	Gov Date	Arvl. Date	Active Date
CA	LUST RIVERSIDE	Listing of Underground Tank Cleanup Sites	Department of Environmental Health	06/29/2021	06/30/2021	07/14/2021
CA	UST RIVERSIDE	Underground Storage Tank Tank List	Department of Environmental Health	06/29/2021	06/30/2021	07/14/2021
CA	CS SACRAMENTO	Toxic Site Clean-Up List	Sacramento County Environmental Management	03/30/2021	04/01/2021	06/23/2021
CA	ML SACRAMENTO	Master Hazardous Materials Facility List	Sacramento County Environmental Management	08/02/2021	08/04/2021	11/02/2021
CA	CUPA SAN BENITO	CUPA Facility List	San Benito County Environmental Health	07/27/2021	07/28/2021	10/21/2021
CA	PERMITS SAN BERNARDINO	Hazardous Material Permits	San Bernardino County Fire Department Hazardo	08/11/2021	08/12/2021	11/08/2021
CA	HMDM SAN DIEGO	Hazardous Materials Management Division Database	Hazardous Materials Management Division	08/30/2021	08/31/2021	11/19/2021
CA	LF SAN DIEGO	Solid Waste Facilities	Department of Health Services	10/01/2020	11/23/2020	02/08/2021
CA	SAN DIEGO CO LOP	Local Oversight Program Listing	Department of Environmental Health	07/14/2020	07/16/2020	09/29/2020
CA	SAN DIEGO CO SAM	Environmental Case Listing	San Diego County Department of Environmental	03/23/2010	06/15/2010	07/09/2010
CA	CUPA SAN FRANCISCO CO	CUPA Facility Listing	San Francisco County Department of Environmen	08/05/2021	08/05/2021	10/29/2021
CA	LUST SAN FRANCISCO	Local Oversight Facilities	Department Of Public Health San Francisco Cou	09/19/2008	09/19/2008	09/29/2008
CA	UST SAN FRANCISCO	Underground Storage Tank Information	Department of Public Health	08/05/2021	08/05/2021	10/29/2021
CA	UST SAN JOAQUIN	San Joaquin Co. UST	Environmental Health Department	06/22/2018	06/26/2018	07/11/2018
CA	CUPA SAN LUIS OBISPO	CUPA Facility List	San Luis Obispo County Public Health Departme	08/10/2021	08/11/2021	11/08/2021
CA	BI SAN MATEO	Business Inventory	San Mateo County Environmental Health Service	02/20/2020	02/20/2020	04/24/2020
CA	LUST SAN MATEO	Fuel Leak List	San Mateo County Environmental Health Service	03/29/2019	03/29/2019	05/29/2019
CA	CUPA SANTA BARBARA	CUPA Facility Listing	Santa Barbara County Public Health Department	09/08/2011	09/09/2011	10/07/2011
CA	CUPA SANTA CLARA	Cupa Facility List	Department of Environmental Health	08/04/2021	08/05/2021	10/29/2021
CA	HIST LUST SANTA CLARA	HIST LUST - Fuel Leak Site Activity Report	Santa Clara Valley Water District	03/29/2005	03/30/2005	04/21/2005
CA	LUST SANTA CLARA	LOP Listing	Department of Environmental Health	03/03/2014	03/05/2014	03/18/2014
CA	SAN JOSE HAZMAT	Hazardous Material Facilities	City of San Jose Fire Department	11/03/2020	11/05/2020	01/26/2021
CA	CUPA SANTA CRUZ	CUPA Facility List	Santa Cruz County Environmental Health	01/21/2017	02/22/2017	05/23/2017
CA	CUPA SHASTA	CUPA Facility List	Shasta County Department of Resource Manageme	06/15/2017	06/19/2017	08/09/2017
CA	LUST SOLANO	Leaking Underground Storage Tanks	Solano County Department of Environmental Man	06/04/2019	06/06/2019	08/13/2019
CA	UST SOLANO	Underground Storage Tanks	Solano County Department of Environmental Man	06/22/2021	06/23/2021	09/17/2021
CA	CUPA SONOMA	Cupa Facility List	County of Sonoma Fire & Emergency Services De	07/02/2021	07/06/2021	07/14/2021
CA	LUST SONOMA	Leaking Underground Storage Tank Sites	Department of Health Services	06/30/2021	06/30/2021	09/24/2021
CA	CUPA STANISLAUS	CUPA Facility List	Stanislaus County Department of Ennvironmenta	05/14/2021	05/17/2021	08/03/2021
CA	UST SUTTER	Underground Storage Tanks	Sutter County Environmental Health Services	08/23/2021	08/25/2021	11/17/2021
CA	CUPA TEHAMA	CUPA Facility List	Tehama County Department of Environmental Hea	01/13/2021	01/14/2021	04/06/2021
CA	CUPA TRINITY	CUPA Facility List	Department of Toxic Substances Control	07/14/2021	07/15/2021	10/06/2021
CA	CUPA TULARE	CUPA Facility List	Tulare County Environmental Health Services D	04/26/2021	04/28/2021	07/13/2021
CA	CUPA TUOLUMNE	CUPA Facility List	Divison of Environmental Health	04/23/2018	04/25/2018	06/25/2018
CA	BWT VENTURA	Business Plan, Hazardous Waste Producers, and Operating Unde	Ventura County Environmental Health Division	05/26/2021	07/19/2021	10/08/2021
CA	LF VENTURA	Inventory of Illegal Abandoned and Inactive Sites	Environmental Health Division	12/01/2011	12/01/2011	01/19/2012
CA	LUST VENTURA	Listing of Underground Tank Cleanup Sites	Environmental Health Division	05/29/2008	06/24/2008	07/31/2008
CA	MED WASTE VENTURA	Medical Waste Program List	Ventura County Resource Management Agency	05/26/2021	07/19/2021	10/07/2021
CA	UST VENTURA	Underground Tank Closed Sites List	Environmental Health Division	07/26/2021	09/08/2021	11/29/2021
CA	UST YOLO	Underground Storage Tank Comprehensive Facility Report	Yolo County Department of Health	06/22/2021	06/28/2021	09/21/2021
CA	CUPA YUBA	CUPA Facility List	Yuba County Environmental Health Department	07/20/2021	07/20/2021	10/08/2021

GOVERNMENT RECORDS SEARCHED / DATA CURRENCY TRACKING

St	Acronym	Full Name	Government Agency	Gov Date	Arvl. Date	Active Date
----	---------	-----------	-------------------	----------	------------	-------------

STREET AND ADDRESS INFORMATION

© 2015 TomTom North America, Inc. All rights reserved. This material is proprietary and the subject of copyright protection and other intellectual property rights owned by or licensed to Tele Atlas North America, Inc. The use of this material is subject to the terms of a license agreement. You will be held liable for any unauthorized copying or disclosure of this material.

APPENDIX F

Results of the Biological Resources, Jurisdictional Waters/Wetlands and Endangered Species Act Assessment

Leighton and Associates, Inc.

CHAMBERS GROUP

December 6, 2021

Brynn McCulloch
Associate Geologist
Leighton and Associates, Inc.
17781 Cowan
Irvine, California 92614

Subject: Murrieta Hot Springs Desktop Assessment

Dear Ms. McCulloch,

This letter report summarizes the results of the data search and literature review conducted for the property located at the southeast corner of Murrieta Hot Springs Road and Jefferson Avenue just west of the Interstate 15 freeway in the City of Murrieta, California (Project Site). The purpose of the review was to determine the existence of any records of listed and/or sensitive plant and wildlife species and communities, and potential wetlands and/or waters of the United States, occurring on or in the immediate vicinity of the Project Site.

The data search and literature review are in support of the Phase I Environmental Site Assessment being prepared by Leighton and Associates, Inc. The approximately 19.22-acre Project Site is bounded by Murrieta Hot Springs Road to the northwest, Jefferson Avenue to the southwest, commercial buildings and parking to the northeast, and open land to the southeast. The immediate area is partially developed with commercial, industrial, and residential properties and undeveloped properties directly northwest and south of the site. Heavily trafficked commercial properties to the north of the Project Site include a Walmart, Home Depot, and Carmax. The Project Site consists of open ruderal and disturbed non-native vegetation with a native riparian corridor bisecting the property. The adjacent undeveloped land is primarily ruderal and open grassland and coastal sage scrub habitat with a few stands of trees.

Data Search and Literature Review

Chambers Group, Inc. (Chambers Group) conducted database searches to determine which sensitive species are known to occur within the project vicinity. The most recent records of the California Natural Diversity Database (CNDDDB) managed by the California Department of Fish and Wildlife (CDFW 2021), California Native Plant Society (CNPS) Inventory of Rare and Endangered Plants, and the United States Fish and Wildlife (USFWS) Endangered Species Database (USFWS 2021a) were reviewed for the quadrangle containing (*Murrieta*, California U.S. Geological Survey [USGS] 7.5-minute topographic quadrangle [USGS 2021]) and surrounding (*Lake Elsinore, Romoland, Winchester, Wildomar, Bachelor Mountain, Fallbrook, Temecula, Pechanga* [USGS 2021]) the Project Site. These databases contain records of reported occurrences of federally or state listed endangered or threatened species, proposed endangered or threatened species, California State Species of Special Concern (SSC), or otherwise sensitive species or habitats that may occur within or in the immediate vicinity of the Project Site. Although nine quadrangles were reviewed, the assessment focused on species known to occur within 5 miles of the Project Site. Existing critical habitat information from the USFWS (USFWS 2021b) and topographic maps and aerial photographs containing the Project Site also were reviewed.

The USFWS National Wetlands Inventory (NWI) maps (USFWS 2021c) were reviewed to identify potential areas within the Project Site that could be under the jurisdiction of the U.S. Army Corps of Engineers (USACE) (as defined in 33 Code of Federal Regulations [CFR] Part 328 and other applicable guidance). The USGS *Murrieta*, California 7.5-minute topographic quadrangle (USGS 2021) was reviewed for blue-line features within and in the immediate vicinity of the Project Site that may indicate the presence of streams or drainage features.



Results

The majority of the Project Site is classified as ruderal and disturbed grassland dominated by non-native grasses and forbs that are frequently disked. Native species included minimal amounts of scattered annual bur-sage (*Ambrosia acanthicarpa*), four-wing saltbush (*Atriplex canescens*), horseweed (*Erigeron canadensis*), and Jimson weed (*Datura wrightii*); however, the Project Site is mainly composed of non-native species, including Russian thistle (*Salsola tragus*), shortpod mustard (*Hirschfeldia incana*), annual Mediterranean grasses (*Bromus* spp.), prickly lettuce (*Lactuca serriola*), golden crownbeard (*Verbesina encelioides* subsp. *exauriculata*), white sweetclover (*Melilotus albus*), and tree tobacco (*Nicotiana glauca*).

A riparian corridor bisects the Project Site and is dominated by native riparian woodland species including black willow (*Salix gooddingii*), arroyo willow (*S. lasiolepis*), red willow (*S. laevigata*), Fremont cottonwood (*Populus fremontii*), and an occasional California sycamore (*Platanus racemosa*). Native riparian scrub species were present within the drier transitional edges of the creek including mugwort (*Artemisia douglasiana*), coyote brush (*Baccharis pilularis*), and mule fat (*Baccharis salicifolia* subsp. *salicifolia*). Non-native athel (*Tamarix aphylla*) was also present toward the northern end of the Project Site.

Sensitive Plant Species

The USFWS (USFWS 2021a) database search resulted in two sensitive plant species occurrences within 5 miles of the Project site. The CNDDDB (CDFW 2021) database searches resulted 28 plant species and 4 vegetation communities total within 5 miles of the Project site. Three rare plant 1B-ranking species (i.e., *Symphyotrichum defoliatum*, *Navarretia fossalis*, and *Lasthenia glabrata* ssp. *coulteri*) had a record occurrence within a quarter mile of the Project Site. Twenty rare plant 1B-ranking species (i.e., *Centromadia pungens* ssp. *laevis*, *Abronia villosa* var. *aurita*, *Orcuttia californica*, *Juncus luciensis*, *Sphaerocarpos drewiae*, *Clinopodium chandleri*, *Brodiaea santarosae*, *Eryngium aristulatum* var. *parishii*, *Arctostaphylos rainbowensis*, *Navarretia prostrata*, *Chorizanthe polygonoides* var. *longispina*, *Chorizanthe parryi* var. *parryi*, *Scutellaria bolanderi* ssp. *austromontana*, *Calochortus weedii* var. *intermedius*, *Brodiaea filifolia*, *Cryptantha wigginsii*, *Ambrosia pumila*, *Allium munzii*, *Monardella hypoleuca* ssp. *intermedia*, *Geothallus tuberosus*), two 2B-ranking species (*Pseudognaphalium leucocephalum* and *Almutaster pauciflorus*), one 3B-ranking species (*Myosurus minimus* ssp. *apus*), and two 4B-ranking species (*Harpagonella palmeri* and *Lepidium virginicum* var. *robinsonii*) have a record of occurrence within 5 miles of the Project Site.

The CNPS search resulted in 35 rare plant species within the Murrieta quad, but not specific to the project vicinity. Several species including *Centromadia pungens* ssp. *laevis*, *Navarretia fossalis*, *Lasthenia glabrata* ssp. *coulteri*, and *Symphyotrichum defoliatum* are known to occur in riparian woodland, wetlands, and/or grasslands; and suitable habitat may be present on the Project Site to support these species.

Sensitive Wildlife Species

The USFWS (USFWS 2021a) database search resulted in nine sensitive wildlife species occurrences within 5 miles of the Project site. The CNDDDB (CDFW 2021) database search resulted in 31 total wildlife species occurrences within 5 miles of the Project site. One federally and state listed endangered wildlife species (*Vireo bellii pusillus*), four federally listed endangered wildlife species (*Dipodomys stephensi*, *Streptocephalus woottoni*, *Dipodomys merriami parvus*, and *Euphrydras editha quino*), three federally listed threatened wildlife species (*Poliophtila californica*, *Branchinecta lynchi*, and *Rana draytonii*), and one state listed threatened wildlife species (*Buteo swainsoni*) have records of occurrence within 5 miles of the Project Site. In addition to these species, two Species of Special Concern (*Arizona elegans occidentalis* and *Phrynosoma blainvillii*), were recorded within a quarter mile of the Project site, and 14 Species of Special Concern (*Arizona elegans occidentalis*, *Phrynosoma blainvillii*, *Crotalus ruber*, *Lepus californicus bennettii*, *Spea hammondii*, *Athene cunicularia*, *Chaetodipus fallax*, *Taricha torosa*, *Thamnophis hammondii*, *Emys marmorata*, *Perognathus longimembris brevinasus*, *Gila orcuttii*, *Eumops perotis californicus*, and *Lanius ludovicianus*) were identified within 5 miles of the Project site.



Results of the Biological Resources, Jurisdictional Waters/Wetlands and Endangered Species Act Assessment

Leighton and Associates, Inc.

CHAMBERS GROUP

Critical Habitat

USFWS-designated critical habitat for one wildlife species (*Poliioptila californica californica*) and two plant species (*Brodiaea filifolia* and *Ambrosia pumila*) was identified within 5 miles of the Project Site (USFWS 2021b). The closest critical habitat is identified as 3.7 miles from the Project Site.

Wetlands and Waters of the United States

Blue-line features and NWI mapped wetlands are found within the Project Site. The Project Site is located within the Murrieta Creek Watershed, and a tributary of Murrieta Creek is mapped as a National Hydrography Dataset (NHD) stream within the Project Site. The stream flows south through the Project site, entering on the northern edge from underneath Murrieta Hot Springs Road and crossing through the center of the Project Site before exiting at the southern corner. The southern end of the stream has been altered with gravel rip-rap prior to being culverted beneath Jefferson Avenue. An NWI Riverine wetland is also mapped within the Project Site. The wetland is seasonally flooded with surface water present for extended periods during the growing season but generally absent by the end of the season. The wetland boundary is delineated along the banks of the mapped stream and extends from the northern edge of the Project Site to the southern corner.

Conclusion

A field survey was not performed for biological resources or jurisdictional waters for this Project. Recent aerial maps were reviewed. Sensitive species were identified as having known occurrences in the vicinity of the Project Site, with five species being recorded within a quarter of a mile of the site. Suitable habitat may be present within the Project Site, and sensitive plant and wildlife species do have the potential to occur. Although USFWS-designated critical habitat was identified within the vicinity of the Project Site, the critical habitat was not within or in the immediate vicinity of the Project Site.

Wetlands and waters of the United States under the jurisdiction of the USACE (as defined in 33 CFR Part 328 and other applicable guidance) occur on the site. If any impacts are to occur to these wetlands or waters, appropriate permit application would be required.

Please contact me if you have any questions or comments regarding this memo.

Sincerely,

CHAMBERS GROUP, INC.

Lisa Louie

Senior Project Manager

llouie@chambersgroupinc.com

949-261-5414 ext. 7289

5 Hutton Centre Drive, Suite 750

Santa Ana, CA 92707



Results of the Biological Resources, Jurisdictional Waters/Wetlands and Endangered Species Act Assessment

Leighton and Associates, Inc.

CHAMBERS GROUP

Attachments

Attachment 1: Project Figures

Attachment 2: Representative Site Photographs

Attachment 3: CNDDDB and CNPSEI Results

References

California Department of Fish and Wildlife (CDFW)

2021 California Natural Diversity Database (CNDDDB). RareFind Version 5. Database Query for the *Murrieta, Lake Elsinore, Romoland, Winchester, Wildomar, Bachelor Mountain, Fallbrook, Temecula, and Pechanga* California USGS 7.5-minute quadrangles. Wildlife and Habitat Data Analysis Branch.

California Native Plant Society (CNPS), Rare Plant Program

2021 Inventory of Rare and Endangered Plants of California (online edition, v8-03 0.39). Website <http://www.rareplants.cnps.org>. Accessed November 2021.

Google Earth

2021 Google Earth Pro application, 7.3.3.7786 (32-bit). Historical aerial imagery. Kh.google.com. Accessed November 2021.

U.S. Fish and Wildlife Service (USFWS)

2021a Endangered Species Database. U.S. Department of the Interior, Fish and Wildlife Service, Washington, D.C. Accessed November 2021 from <https://www.fws.gov/endangered/>.

2021b Critical Habitat Portal. U.S. Department of the Interior, Fish and Wildlife Service, Washington, D.C. Accessed November 2021 from <http://criticalhabitat.fws.gov/crithab/>.

2021c National Wetlands Inventory website. U.S. Department of the Interior, Fish and Wildlife Service, Washington, D.C. Accessed November 2021 from <http://www.fws.gov/wetlands/>.

U.S. Geological Survey (USGS)

2021 *Murrieta*, California, Los Angeles County 7.5-minute topographic quadrangle.

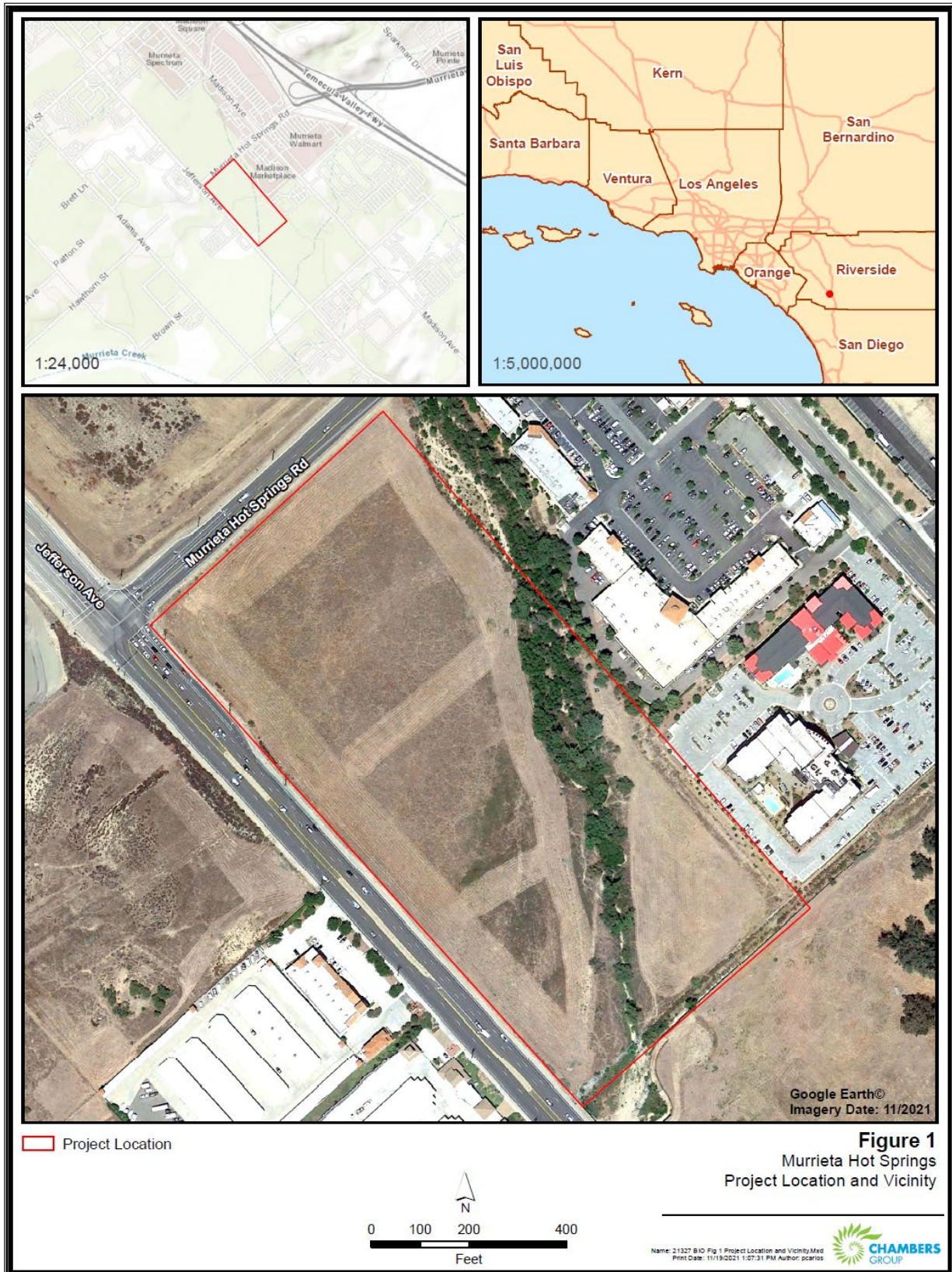


ATTACHMENT 1 – PROJECT FIGURES



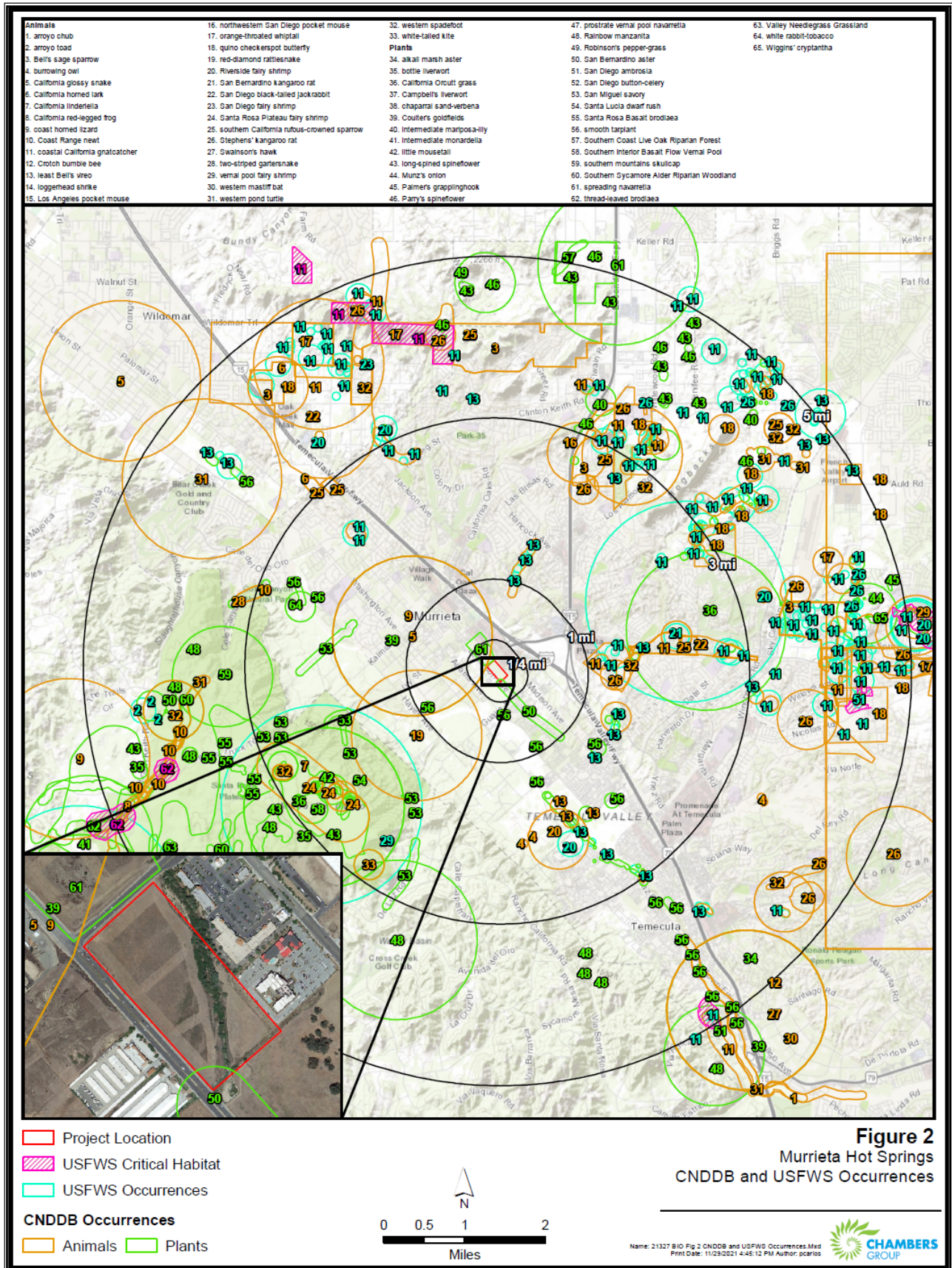
Results of the Biological Resources, Jurisdictional Waters/Wetlands and Endangered Species Act Assessment

Leighton and Associates, Inc.



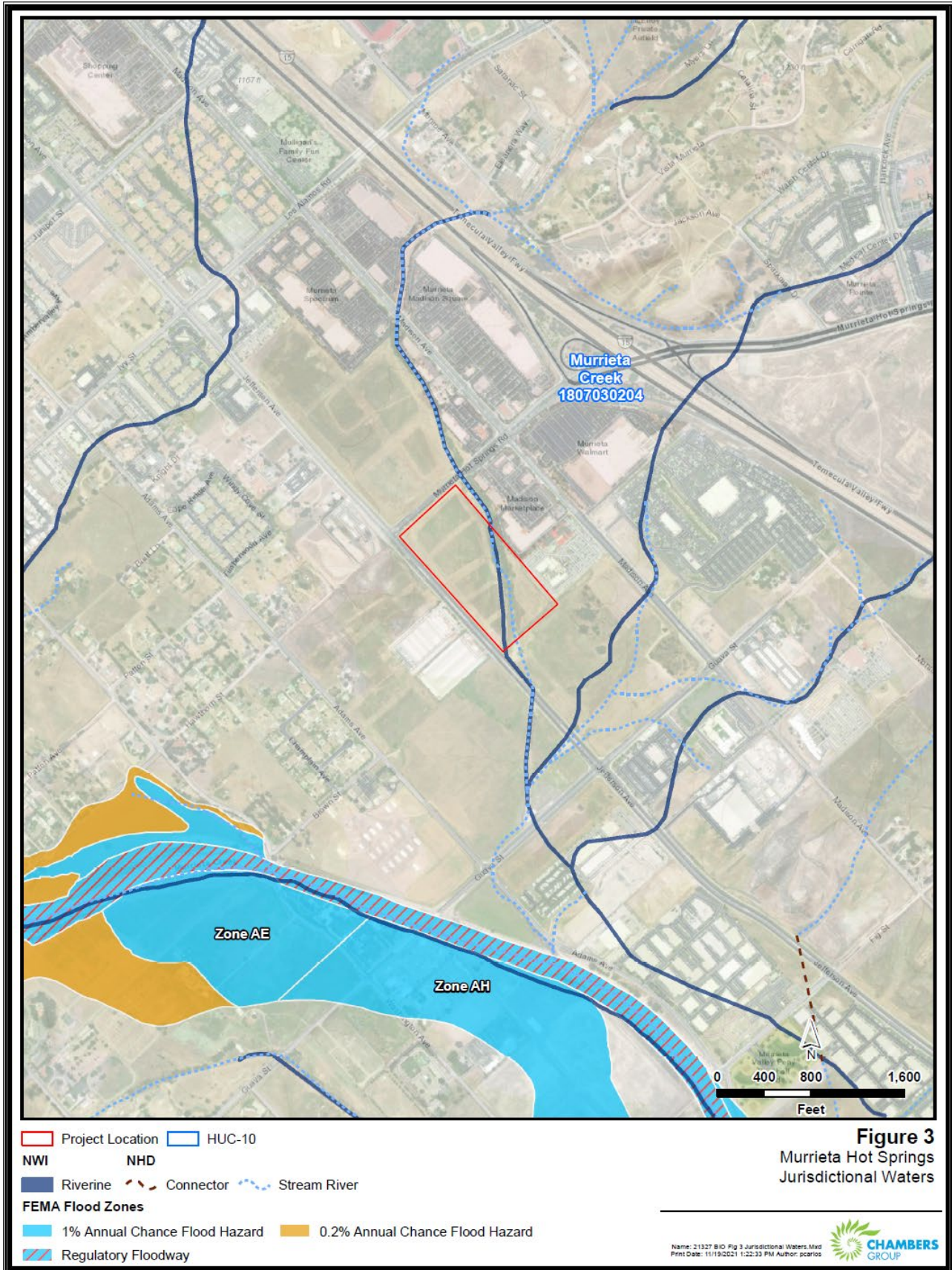
Results of the Biological Resources, Jurisdictional Waters/Wetlands and Endangered Species Act Assessment for Phase I ESA

Leighton and Associates, Inc.



Results of the Biological Resources, Jurisdictional Waters/Wetlands and Endangered Species Act Assessment for Phase I ESA

Leighton and Associates, Inc.



ATTACHMENT 2 – REPRESENTATIVE SITE PHOTOGRAPHS



Results of the Biological Resources, Jurisdictional Waters/Wetlands and Endangered Species Act Assessment for Phase I ESA

Leighton and Associates, Inc.

Representative Photographs of Project Site



Photo 1:
Southern end
of Project Site.



Photo 2: From
southeast
corner of
Project Site
facing north.



Photo 3: From
southwest
side of Project
Site.



Results of the Biological Resources, Jurisdictional Waters/Wetlands and Endangered Species Act Assessment for Phase I ESA

Leighton and Associates, Inc.



Photo 4: From western corner of the Project Site with Murrieta Hot Springs Road depicted on the left of the photo.



Photo 5: From the western corner of the Project Site depicting Jefferson Avenue.



Photo 6: From northern corner of the Project Site facing south



Results of the Biological Resources, Jurisdictional Waters/Wetlands and Endangered Species Act Assessment for Phase I ESA

Leighton and Associates, Inc.



Photo 7:
Looking southeast.



Photo 8:
Facing northeast, depicting riparian corridor with transitional riparian scrub and ruderal vegetation in the foreground.



Photo 9:
Looking north in the channel.



ATTACHMENT 3 – CNDDDB, USFWS, AND CNPSEI RESULTS



ScientificName	CommonName	Lifeform	CRPR	GRank	SRank	CESA	FESA	BloomingPeriod	Habitat	LastUpdate
<i>Ambrosia pumila</i>	San Diego ambrosia	perennial rhizomatous herb	1B.1	G1	S1	None	FE	Apr-Oct	Chaparral, Coastal scrub, Valley and foothill grassland, Vernal pools	8/25/2021 0:00
<i>Saltugilia latimeri</i>	Latimer's woodland-gilia	annual herb	1B.2	G3	S3	None	None	Mar-Jun	Chaparral, Mojavean desert scrub, Pinyon and juniper woodland	5/26/2021 0:00
<i>Allium munzii</i>	Munz's onion	perennial bulbiferous herb	1B.1	G1	S1	CT	FE	Mar-May	Chaparral, Cismontane woodland, Coastal scrub, Pinyon and juniper woodland, Valley and foothill gra	7/14/2021 0:00
<i>Comarostaphylis diversifolia</i> ssp. summer holly		perennial evergreen shrub	1B.2	G3T2	S2	None	None	Apr-Jun	Chaparral, Cismontane woodland	5/26/2021 0:00
<i>Clarkia delicata</i>	delicate clarkia	annual herb	1B.2	G3	S3	None	None	Apr-Jun	Chaparral, Cismontane woodland	11/5/2021 0:00
<i>Atriplex coronata</i> var. notatior	San Jacinto Valley crownscale	annual herb	1B.1	G4T1	S1	None	FE	Apr-Aug	Playas, Valley and foothill grassland, Vernal pools	8/25/2021 0:00
<i>Atriplex parishii</i>	Parish's brittlescale	annual herb	1B.1	G1G2	S1	None	None	Jun-Oct	Chenopod scrub, Playas, Vernal pools	8/25/2021 0:00
<i>Ayenia compacta</i>	California ayenia	perennial herb	2B.3	G4	S3	None	None	Mar-Apr	Mojavean desert scrub, Sonoran desert scrub	8/25/2021 0:00
<i>Harpagonella palmeri</i>	Palmer's grapplinghook	annual herb	4.2	G4	S3	None	None	Mar-May	Chaparral, Coastal scrub, Valley and foothill grassland	5/26/2021 0:00
<i>Limnanthes alba</i> ssp. parishii	Parish's meadowfoam	annual herb	1B.2	G4T2	S2	CE	None	Apr-Jun	Lower montane coniferous forest, Meadows and seeps, Vernal pools	5/26/2021 0:00
<i>Brodiaea filifolia</i>	thread-leaved brodiaea	perennial bulbiferous herb	1B.1	G2	S2	CE	FT	Mar-Jun	Chaparral, Cismontane woodland, Coastal scrub, Playas, Valley and foothill grassland, Vernal pools	8/25/2021 0:00
<i>Brodiaea orcuttii</i>	Orcutt's brodiaea	perennial bulbiferous herb	1B.1	G2	S2	None	None	May-Jul	Chaparral, Cismontane woodland, Closed-cone coniferous forest, Meadows and seeps, Valley and foo	8/25/2021 0:00
<i>Clinopodium chandleri</i>	San Miguel savory	perennial shrub	1B.2	G3	S2	None	None	Mar-Jul	Chaparral, Cismontane woodland, Coastal scrub, Riparian woodland, Valley and foothill grassland	11/5/2021 0:00
<i>Calochortus catalinae</i>	Catalina mariposa lily	perennial bulbiferous herb	4.2	G3G4	S3S4	None	None	(Feb)Mar-Jun	Chaparral, Cismontane woodland, Coastal scrub, Valley and foothill grassland	5/26/2021 0:00
<i>Dudleya multicaulis</i>	many-stemmed dudleya	perennial herb	1B.2	G2	S2	None	None	Apr-Jul	Chaparral, Coastal scrub, Valley and foothill grassland	5/26/2021 0:00
<i>Caulanthus simulans</i>	Payson's jewelflower	annual herb	4.2	G4	S4	None	None	(Feb)Mar-May(Jun)	Chaparral, Coastal scrub	10/4/2021 0:00
<i>Dodecahema leptoceras</i>	slender-horned spineflower	annual herb	1B.1	G1	S1	CE	FE	Apr-Jun	Chaparral, Cismontane woodland, Coastal scrub	11/18/2021 0:00
<i>Chamaebatia australis</i>	southern mountain misery	perennial evergreen shrub	4.2	G4	S4	None	None	Nov-May	Chaparral	5/26/2021 0:00
<i>Hesperocyparis forbesii</i>	Tecate cypress	perennial evergreen tree	1B.1	G2	S2	None	None		Chaparral, Closed-cone coniferous forest	5/26/2021 0:00
<i>Dudleya viscida</i>	sticky dudleya	perennial herb	1B.2	G2	S2	None	None	May-Jun	Chaparral, Cismontane woodland, Coastal bluff scrub, Coastal scrub	5/26/2021 0:00
<i>Polygala cornuta</i> var. fishiae	Fish's milkwort	perennial deciduous shrub	4.3	G5T4	S4	None	None	May-Aug	Chaparral, Cismontane woodland, Riparian woodland	5/26/2021 0:00
<i>Diplacus clevelandii</i>	Cleveland's bush monkeyflower	perennial rhizomatous herb	4.2	G4	S4	None	None	Apr-Jul	Chaparral, Cismontane woodland, Lower montane coniferous forest	11/18/2021 0:00
<i>Erythranthe diffusa</i>	Palomar monkeyflower	annual herb	4.3	G4	S3	None	None	Apr-Jun	Chaparral, Lower montane coniferous forest	9/27/2021 0:00
<i>Eryngium aristulatum</i> var. parishii	San Diego button-celery	annual/perennial herb	1B.1	G5T1	S1	CE	FE	Apr-Jun	Coastal scrub, Valley and foothill grassland, Vernal pools	5/26/2021 0:00
<i>Githopsis diffusa</i> ssp. filicaulis	Mission Canyon bluecup	annual herb	3.1	G5T1Q	S1	None	None	Apr-Jun	Chaparral	5/26/2021 0:00
<i>Centromadia pungens</i> ssp. laevis	smooth tarplant	annual herb	1B.1	G3G4T2	S2	None	None	Apr-Sep	Chenopod scrub, Meadows and seeps, Playas, Riparian woodland, Valley and foothill grassland	10/4/2021 0:00
<i>Horkelia truncata</i>	Ramona horkelia	perennial herb	1B.3	G3	S3	None	None	May-Jun	Chaparral, Cismontane woodland	5/26/2021 0:00
<i>Juncus acutus</i> ssp. leopoldii	southwestern spiny rush	perennial rhizomatous herb	4.2	G5T5	S4	None	None	(Mar)May-Jun	Coastal dunes, Marshes and swamps, Meadows and seeps	5/26/2021 0:00
<i>Lathyrus splendens</i>	pride-of-California	perennial herb	4.3	G4	S4	None	None	Mar-Jun	Chaparral	5/26/2021 0:00
<i>Lepechinia cardiophylla</i>	heart-leaved pitcher sage	perennial shrub	1B.2	G3	S2S3	None	None	Apr-Jul	Chaparral, Cismontane woodland, Closed-cone coniferous forest	6/3/2021 0:00
<i>Lilium parryi</i>	lemon lily	perennial bulbiferous herb	1B.2	G3	S3	None	None	Jul-Aug	Lower montane coniferous forest, Meadows and seeps, Riparian forest, Upper montane coniferous fo	5/26/2021 0:00
<i>Berberis nevinii</i>	Nevin's barberry	perennial evergreen shrub	1B.1	G1	S1	CE	FE	(Feb)Mar-Jun	Chaparral, Cismontane woodland, Coastal scrub, Riparian scrub	8/25/2021 0:00
<i>Diplacus aridus</i>	low bush monkeyflower	perennial evergreen shrub	4.3	G4	S3	None	None	Apr-Jul	Chaparral, Sonoran desert scrub	5/26/2021 0:00
<i>Monardella macrantha</i> ssp. hallii	Hall's monardella	perennial rhizomatous herb	1B.3	G5T3	S3	None	None	Jun-Oct	Broadleaved upland forest, Chaparral, Cismontane woodland, Lower montane coniferous forest, Valle	5/26/2021 0:00
<i>Myosurus minimus</i> ssp. apus	little mousetail	annual herb	3.1	G5T2Q	S2	None	None	Mar-Jun	Valley and foothill grassland, Vernal pools	5/26/2021 0:00
<i>Navarretia fossalis</i>	spreading navarretia	annual herb	1B.1	G2	S2	None	FT	Apr-Jun	Chenopod scrub, Marshes and swamps, Playas, Vernal pools	5/26/2021 0:00
<i>Orcuttia californica</i>	California Orcutt grass	annual herb	1B.1	G1	S1	CE	FE	Apr-Aug	Vernal pools	5/26/2021 0:00
<i>Microseris douglasii</i> ssp. platyca	small-flowered microseris	annual herb	4.2	G4T4	S4	None	None	Mar-May	Cismontane woodland, Coastal scrub, Valley and foothill grassland, Vernal pools	5/26/2021 0:00
<i>Lepidium virginicum</i> var. robinsonii	Robinson's pepper-grass	annual herb	4.3	G5T3	S3	None	None	Jan-Jul	Chaparral, Coastal scrub	5/26/2021 0:00
<i>Quercus engelmannii</i>	Engelmann oak	perennial deciduous tree	4.2	G3	S3	None	None	Mar-Jun	Chaparral, Cismontane woodland, Riparian woodland, Valley and foothill grassland	9/27/2021 0:00
<i>Romneya coulteri</i>	Coulter's matilija poppy	perennial rhizomatous herb	4.2	G4	S4	None	None	Mar-Jul(Aug)	Chaparral, Coastal scrub	5/26/2021 0:00
<i>Packera ganderi</i>	Gander's ragwort	perennial herb	1B.2	G2	S2	CR	None	Apr-Jun	Chaparral	5/26/2021 0:00
<i>Tetracoccus dioicus</i>	Parry's tetraococcus	perennial deciduous shrub	1B.2	G2G3	S2	None	None	Apr-May	Chaparral, Coastal scrub	5/26/2021 0:00
<i>Viguiera laciniata</i>	San Diego County viguiera	perennial shrub	4.3	G4	S4	None	None	Feb-Jun(Aug)	Chaparral, Coastal scrub	6/3/2021 0:00
<i>Astragalus pachypus</i> var. jaegeri	Jaeger's milk-vetch	perennial shrub	1B.1	G4T1	S1	None	None	Dec-Jun	Chaparral, Cismontane woodland, Coastal scrub, Valley and foothill grassland	8/25/2021 0:00
<i>Atriplex serenana</i> var. davidsonii	Davidson's saltscare	annual herb	1B.2	G5T1	S1	None	None	Apr-Oct	Coastal bluff scrub, Coastal scrub	8/25/2021 0:00
<i>Calochortus plummerae</i>	Plummer's mariposa-lily	perennial bulbiferous herb	4.2	G4	S4	None	None	May-Jul	Chaparral, Cismontane woodland, Coastal scrub, Lower montane coniferous forest, Valley and foothill	11/5/2021 0:00
<i>Calochortus weedii</i> var. intermedius	intermediate mariposa-lily	perennial bulbiferous herb	1B.2	G3G4T2	S3	None	None	May-Jul	Chaparral, Coastal scrub, Valley and foothill grassland	11/5/2021 0:00
<i>Camissoniopsis lewisii</i>	Lewis' evening-primrose	annual herb	3	G4	S4	None	None	Mar-May(Jun)	Cismontane woodland, Coastal bluff scrub, Coastal dunes, Coastal scrub, Valley and foothill grassland	9/27/2021 0:00
<i>Ceanothus ophiochilus</i>	Vail Lake ceanothus	perennial evergreen shrub	1B.1	G1	S1	CE	FT	Feb-Mar	Chaparral	5/26/2021 0:00
<i>Chorizanthe leptotheca</i>	Peninsular spineflower	annual herb	4.2	G3	S3	None	None	May-Aug	Chaparral, Coastal scrub, Lower montane coniferous forest	11/5/2021 0:00
<i>Chorizanthe parryi</i> var. parryi	Parry's spineflower	annual herb	1B.1	G3T2	S2	None	None	Apr-Jun	Chaparral, Cismontane woodland, Coastal scrub, Valley and foothill grassland	11/5/2021 0:00
<i>Chorizanthe polygonoides</i> var. longispina	long-spined spineflower	annual herb	1B.2	G5T3	S3	None	None	Apr-Jul	Chaparral, Coastal scrub, Meadows and seeps, Valley and foothill grassland, Vernal pools	11/5/2021 0:00
<i>Convolvulus simulans</i>	small-flowered morning-glory	annual herb	4.2	G4	S4	None	None	Mar-Jul	Chaparral, Coastal scrub, Valley and foothill grassland	11/5/2021 0:00
<i>Holocarpha virgata</i> ssp. elongata	graceful tarplant	annual herb	4.2	G5T3	S3	None	None	May-Nov	Chaparral, Cismontane woodland, Coastal scrub, Valley and foothill grassland	5/26/2021 0:00

ScientificName	CommonName	Lifeform	CRPR	GRank	SRank	CESA	FESA	BloomingPeriod	Habitat	LastUpdate
<i>Hordeum intercedens</i>	vernal barley	annual herb	3.2	G3G4	S3S4	None	None	Mar-Jun	Coastal dunes, Coastal scrub, Valley and foothill grassland, Vernal pools	5/26/2021 0:00
<i>Juglans californica</i>	Southern California black walnut	perennial deciduous tree	4.2	G4	S4	None	None	Mar-Aug	Chaparral, Cismontane woodland, Coastal scrub, Riparian woodland	9/27/2021 0:00
<i>Lasthenia glabrata</i> ssp. <i>coulteri</i>	Coulter's goldfields	annual herb	1B.1	G4T2	S2	None	None	Feb-Jun	Marshes and swamps, Playas, Vernal pools	5/26/2021 0:00
<i>Lilium humboldtii</i> ssp. <i>ocellatum</i>	ocellated Humboldt lily	perennial bulbiferous herb	4.2	G4T4?	S4?	None	None	Mar-Jul(Aug)	Chaparral, Cismontane woodland, Coastal scrub, Lower montane coniferous forest, Riparian woodland	5/26/2021 0:00
<i>Scutellaria bolanderi</i> ssp. <i>austro-</i>	southern mountains skullcap	perennial rhizomatous herb	1B.2	G4T3	S3	None	None	Jun-Aug	Chaparral, Cismontane woodland, Lower montane coniferous forest	5/26/2021 0:00
<i>Senecio aphanactis</i>	chaparral ragwort	annual herb	2B.2	G3	S2	None	None	Jan-Apr(May)	Chaparral, Cismontane woodland, Coastal scrub	5/26/2021 0:00
<i>Sidalcea neomexicana</i>	salt spring checkerbloom	perennial herb	2B.2	G4	S2	None	None	Mar-Jun	Chaparral, Coastal scrub, Lower montane coniferous forest, Mojavean desert scrub, Playas	5/26/2021 0:00
<i>Arctostaphylos rainbowensis</i>	Rainbow manzanita	perennial evergreen shrub	1B.1	G2	S2	None	None	Dec-Mar	Chaparral	5/26/2021 0:00
<i>Abronia villosa</i> var. <i>aurita</i>	chaparral sand-verbena	annual herb	1B.1	G5T2?	S2	None	None	(Jan)Mar-Sep	Chaparral, Coastal scrub, Desert dunes	7/14/2021 0:00
<i>Allium marvinii</i>	Yucaipa onion	perennial bulbiferous herb	1B.2	G1	S1	None	None	Apr-May	Chaparral	5/26/2021 0:00
<i>Carex buxbaumii</i>	Buxbaum's sedge	perennial rhizomatous herb	4.2	G5	S3	None	None	Mar-Aug	Bogs and fens, Marshes and swamps, Meadows and seeps	9/30/2021 0:00
<i>Chaenactis glabriuscula</i> var. <i>orcutti</i>	Orcutt's pincushion	annual herb	1B.1	G5T1T2	S1	None	None	Jan-Aug	Coastal bluff scrub, Coastal dunes	5/26/2021 0:00
<i>Deinandra paniculata</i>	paniculate tarplant	annual herb	4.2	G4	S4	None	None	(Mar)Apr-Nov	Coastal scrub, Valley and foothill grassland, Vernal pools	11/18/2021 0:00
<i>Horkelia cuneata</i> var. <i>puberula</i>	mesa horkelia	perennial herb	1B.1	G4T1	S1	None	None	Feb-Jul(Sep)	Chaparral, Cismontane woodland, Coastal scrub	5/26/2021 0:00
<i>Navarretia prostrata</i>	prostrate vernal pool navarretia	annual herb	1B.2	G2	S2	None	None	Apr-Jul	Coastal scrub, Meadows and seeps, Valley and foothill grassland, Vernal pools	7/14/2021 0:00
<i>Nolina cismontana</i>	chaparral nolina	perennial evergreen shrub	1B.2	G3	S3	None	None	(Mar)May-Jul	Chaparral, Coastal scrub	5/26/2021 0:00
<i>Piperia cooperi</i>	chaparral rein orchid	perennial herb	4.2	G3G4	S3S4	None	None	Mar-Jun	Chaparral, Cismontane woodland, Valley and foothill grassland	5/26/2021 0:00
<i>Sibaropsis hammittii</i>	Hammitt's clay-cress	annual herb	1B.2	G2	S2	None	None	Mar-Apr	Chaparral, Valley and foothill grassland	5/26/2021 0:00
<i>Mielichhoferia shevockii</i>	Shevock's copper moss	moss	1B.2	G2	S2	None	None		Cismontane woodland	5/26/2021 0:00
<i>Tortula californica</i>	California screw moss	moss	1B.2	G2G3	S2?	None	None		Chenopod scrub, Valley and foothill grassland	5/26/2021 0:00
<i>Geothallus tuberosus</i>	Campbell's liverwort	ephemeral liverwort	1B.1	G2	S2	None	None		Coastal scrub, Vernal pools	7/14/2021 0:00
<i>Sphaerocarpos drewiae</i>	bottle liverwort	ephemeral liverwort	1B.1	G1	S1	None	None		Chaparral, Coastal scrub	7/14/2021 0:00
<i>Symphytotrichum defoliatum</i>	San Bernardino aster	perennial rhizomatous herb	1B.2	G2	S2	None	None	Jul-Nov	Cismontane woodland, Coastal scrub, Lower montane coniferous forest, Marshes and swamps, Meadows and seeps	5/26/2021 0:00
<i>Selaginella cinerascens</i>	ashy spike-moss	perennial rhizomatous herb	4.1	G3G4	S3	None	None		Chaparral, Coastal scrub	5/26/2021 0:00
<i>Pseudognaphalium leucocephalum</i>	white rabbit-tobacco	perennial herb	2B.2	G4	S2	None	None	(Jul)Aug-Nov(Dec)	Chaparral, Cismontane woodland, Coastal scrub, Riparian woodland	6/3/2021 0:00
<i>Amsinckia douglasiana</i>	Douglas' fiddleneck	annual herb	4.2	G4	S4	None	None	Mar-May	Cismontane woodland, Valley and foothill grassland	9/27/2021 0:00
<i>Brodiaea santarosae</i>	Santa Rosa Basalt brodiaea	perennial bulbiferous herb	1B.2	G1	S1	None	None	May-Jun	Valley and foothill grassland	6/3/2021 0:00
<i>Juncus luciensis</i>	Santa Lucia dwarf rush	annual herb	1B.2	G3	S3	None	None	Apr-Jul	Chaparral, Great Basin scrub, Lower montane coniferous forest, Meadows and seeps, Vernal pools	5/26/2021 0:00
<i>Monardella hypoleuca</i> ssp. <i>inter-</i>	intermediate monardella	perennial rhizomatous herb	1B.3	G4T2?	S2?	None	None	Apr-Sep	Chaparral, Cismontane woodland, Lower montane coniferous forest	6/3/2021 0:00
<i>Cryptantha wigginsii</i>	Wiggins' cryptantha	annual herb	1B.2	G2	S1	None	None	Feb-Jun	Coastal scrub	11/5/2021 0:00
<i>Texosporium sancti-jacobi</i>	woven-spored lichen	crustose lichen (terricolous)	3	G3	S2	None	None		Chaparral	10/8/2021 0:00
<i>Almutaster pauciflorus</i>	alkali marsh aster	perennial herb	2B.2	G4	S1S2	None	None	Jun-Oct	Meadows and seeps	7/14/2021 0:00
<i>Ceanothus pendletonensis</i>	Pendleton ceanothus	perennial shrub	1B.2	G1	S1	None	None	Mar-Jun	Chaparral, Cismontane woodland	6/3/2021 0:00

TAXONGROUP	SNAME	CNAME	DISTANCE	KQUADNAME	ACCURACY	SENSITIVE	SITEDATE	FEDLIST	CALLIST	GRANK	SRANK	RPLANTRA / CDFWSTATUS	LOCDETAILS	LASTUPDATE
Riparian	Southern Coast Live Oak Riparian Forest	Southern Coast Live Oak Riparian Forest	4.81	Murrieta	specific area	N	19800504	None	None	G4	S4		EXTANT, 1980, PER INTERPRETATION OF AERIAL PHOTOS.	19980831
Monocots	Juncus luciensis	Santa Lucia dwarf rush	4.89	Wildomar	1 mile	N	19780521	None	None	G3	S3	1B.2	EXACT LOCATION UNKNOWN. MAPPED BY CNDDDB AS BEST GUESS GENERALLY AROUND MESA DE COL	20090528
Bryophytes	Geothallus tuberosus	Campbell's liverwort	4.89	Wildomar	1 mile	N	XXXXXXX	None	None	G2	S2	1B.1	EXACT LOCATION UNKNOWN. MAPPED BY CNDDDB TO INCLUDE THE GENERAL AREA OF THE PRESERVE	20050523
Crustaceans	Streptocephalus woottoni	Riverside fairy shrimp	4.90	Bachelor Mtn.	non-specific ar	N	201103XX	Endangered	None	G1G2	S1S2		SKUNK HOLLOW (SH) IS LARGER (33 ACRE) POOL TO NORTHWEST, FIELD POOL (FP) IS SMALLER (ABOU	20140325
Insects	Euphydryas editha quino	quino checkerspot butterfly	4.91	Bachelor Mtn.	specific area	N	19990413	Endangered	None	G5T1T2	S1S2		ALL BUTTERFLIES OBSERVED IN OR NEAR PLANTAGO ERECTA (FOOD PLANT) PATCH. COASTAL CALIFOF	20030826
Birds	Polioptila californica californica	coastal California gnatcatcher	4.91	Murrieta	specific area	N	20000331	Threatened	None	G4G5T3Q	S2	SSC	1 PAIR ON EACH OF THE 2 HILLS.	20030731
Monocots	Orcuttia californica	California Orcutt grass	4.96	Bachelor Mtn.	specific area	N	20170517	Endangered	Endangered	G1	S1	1B.1	ORCUTTIA CALIFORNICA LOCATED WITHIN INUNDATION AREA OF POOL.	20210824
Amphibians	Spea hammondi	western spadefoot	4.97	Bachelor Mtn.	non-specific ar	N	2011XXXX	None	None	G2G3	S3	SSC	SKUNK HOLLOW VERNAL POOL PRESERVE.	20190903
Dicots	Arctostaphylos rainbowensis	Rainbow manzanita	4.99	Wildomar	80 meters	N	20070413	None	None	G2	S2	1B.1	MAPPED ACCORDING TO 2007 ROBERTS COORDINATES.	20160613
Dicots	Ambrosia pumila	San Diego ambrosia	4.99	Bachelor Mtn.	specific area	N	20170517	Endangered	None	G1	S1	1B.1	MAPPED BY CNDDDB AS 6 POLYGONS, ON UPLANDS SURROUNDING SKUNK HOLLOW.	20210120

USFWS Occurrences (5 miles)

SNAME	CNAME	NEAR_DIST	DATE_	LOC_DESCRI
Vireo bellii pusillus	least Bell's vireo	0.98	20080730	RIVERSIDE COUNTY
Vireo bellii pusillus	least Bell's vireo	1.03	20080730	RIVERSIDE COUNTY
Vireo bellii pusillus	least Bell's vireo	1.12	20080730	RIVERSIDE COUNTY
Polioptila californica californica	coastal California gnatcatcher	1.14	19990905	INTERSECTION OF MURRIETA HOT SPRINGS & WHITEWOOD CANYON RDS
Euphydryas editha quino	Quino checkerspot butterfly	1.15	19710213	MURRIETA HOT SPRINGS
Polioptila californica californica	coastal California gnatcatcher	1.22	20040802	
Polioptila californica californica	coastal California gnatcatcher	1.22	20000501	MURRIETA HOT SPRINGS
Vireo bellii pusillus	least Bell's vireo	1.27	20080730	RIVERSIDE COUNTY
Polioptila californica californica	coastal California gnatcatcher	1.32	20000501	MURRIETA HOT SPRINGS
Polioptila californica californica	coastal California gnatcatcher	1.36	20000501	MURRIETA HOT SPRINGS
Vireo bellii pusillus	least Bell's vireo	1.38	20100726	CITY OF MURRIETA
Vireo bellii pusillus	least Bell's vireo	1.38	20080730	RIVERSIDE COUNTY
Vireo bellii pusillus	least Bell's vireo	1.39	20080627	CITY OF MURRIETA
Vireo bellii pusillus	least Bell's vireo	1.40	20100726	CITY OF MURRIETA
Vireo bellii pusillus	least Bell's vireo	1.40	20050411	
Branchinecta lynchi	vernal pool fairy shrimp	1.43	19950216	MESA DE BURRO
Vireo bellii pusillus	least Bell's vireo	1.43	20100726	CITY OF MURRIETA
Vireo bellii pusillus	least Bell's vireo	1.44	20080730	RIVERSIDE COUNTY
Vireo bellii pusillus	least Bell's vireo	1.45	20100726	CITY OF MURRIETA
Vireo bellii pusillus	least Bell's vireo	1.54	20080801	CITY OF MURRIETA
Vireo bellii pusillus	least Bell's vireo	1.65	20080801	CITY OF MURRIETA
Vireo bellii pusillus	least Bell's vireo	1.98	20200727	COUNTY OF RIVERSIDE
Dipodomys merriami parvus	San Bernardino kangaroo rat	1.99	19891000	CAT KILL SPECIMEN @ MURRIETA
Streptocephalus woottoni	Riverside fairy shrimp	2.03	20051012	APN 909-370-002
Vireo bellii pusillus	least Bell's vireo	2.06	20200727	COUNTY OF RIVERSIDE
Polioptila californica californica	coastal California gnatcatcher	2.16	20010415	WASHINGTON AVE AND JEFFERSON AVE AT NUTMEG
Polioptila californica californica	coastal California gnatcatcher	2.20	19990927	MURRIETA
Vireo bellii pusillus	least Bell's vireo	2.23	20200727	COUNTY OF RIVERSIDE
Polioptila californica californica	coastal California gnatcatcher	2.29	20021130	MURRIETA
Polioptila californica californica	coastal California gnatcatcher	2.30	20180502	CITY OF MURRIETA
Polioptila californica californica	coastal California gnatcatcher	2.30	20190417	CITY OF MURRIETA
Euphydryas editha quino	Quino checkerspot butterfly	2.35	19980221	MURRIETA HOT SPRINGS
Vireo bellii pusillus	least Bell's vireo	2.46	20200727	COUNTY OF RIVERSIDE
Polioptila californica californica	coastal California gnatcatcher	2.58	20040518	SW CORNER OF WINCHESTER RD AND MURRIETA HOT SPRINGS RD
Polioptila californica californica	coastal California gnatcatcher	2.63	20010401	MURRIETA HOT SPRINGS ROAD
Polioptila californica californica	coastal California gnatcatcher	2.63	20000511	S OF MURRIETA HOT SPRINGS RD
Polioptila californica californica	coastal California gnatcatcher	2.64	20040518	SW CORNER OF WINCHESTER RD AND MURRIETA HOT SPRINGS RD
Polioptila californica californica	coastal California gnatcatcher	2.66	19990507	TM 23435
Vireo bellii pusillus	least Bell's vireo	2.66	20200716	CITY OF MURRIETA
Euphydryas editha quino	Quino checkerspot butterfly	2.67	20040324	
Polioptila californica californica	coastal California gnatcatcher	2.71	20030422	MURRIETA
Polioptila californica californica	coastal California gnatcatcher	2.71	19990507	TM 23435
Navarretia fossalis	spreading navarretia	2.74	20010613	RIVERSIDE COUNTY
Euphydryas editha quino	Quino checkerspot butterfly	2.76	19990409	MIRAMOSA
Euphydryas editha quino	Quino checkerspot butterfly	2.76	19990405	MIRAMOSA
Euphydryas editha quino	Quino checkerspot butterfly	2.77	19990318	MIRAMOSA

USFWS Occurrences (5 miles)

SNAME	CNAME	NEAR_DIST	DATE_	LOC_DESCRI
Euphydryas editha quino	Quino checkerspot butterfly	2.77	19990408	MIRAMOSA
Euphydryas editha quino	Quino checkerspot butterfly	2.77	19990329	MIRAMOSA
Euphydryas editha quino	Quino checkerspot butterfly	2.77	19990326	MIRAMOSA
Euphydryas editha quino	Quino checkerspot butterfly	2.77	19990401	MIRAMOSA
Euphydryas editha quino	Quino checkerspot butterfly	2.78	19990416	MIRAMOSA
Vireo bellii pusillus	least Bell's vireo	2.80	20200727	COUNTY OF RIVERSIDE
Euphydryas editha quino	Quino checkerspot butterfly	2.82	19990415	MIRAMOSA
Polioptila californica californica	coastal California gnatcatcher	2.82	19990511	TM 23435
Euphydryas editha quino	Quino checkerspot butterfly	2.83	19990312	MIRAMOSA
Euphydryas editha quino	Quino checkerspot butterfly	2.83	19990326	MIRAMOSA
Euphydryas editha quino	Quino checkerspot butterfly	2.83	19990329	MIRAMOSA
Polioptila californica californica	coastal California gnatcatcher	2.85	19990312	N OF HUNTER RD
Polioptila californica californica	coastal California gnatcatcher	2.87	20000511	S OF MURRIETA HOT SPRINGS RD
Polioptila californica californica	coastal California gnatcatcher	2.87	19990419	TM 23435
Polioptila californica californica	coastal California gnatcatcher	2.88	19990615	MURRIETA
Euphydryas editha quino	Quino checkerspot butterfly	2.88	20030411	WSP Q#33117E2
Euphydryas editha quino	Quino checkerspot butterfly	2.88	20040316	
Polioptila californica californica	coastal California gnatcatcher	2.89	19980317	MURRIETA
Euphydryas editha quino	Quino checkerspot butterfly	2.89	19980415	MIRAMOSA
Polioptila californica californica	coastal California gnatcatcher	2.90	20120406	MURRIETA
Euphydryas editha quino	Quino checkerspot butterfly	2.92	20030411	WSP Q#33117E2
Vireo bellii pusillus	least Bell's vireo	2.93	20120730	CITY OF TEMECULA
Euphydryas editha quino	Quino checkerspot butterfly	2.94	20030411	WSP Q#33117E2
Euphydryas editha quino	Quino checkerspot butterfly	2.94	19990329	MIRAMOSA
Vireo bellii pusillus	least Bell's vireo	2.95	20120730	CITY OF TEMECULA
Polioptila californica californica	coastal California gnatcatcher	2.95	20180425	CITY OF MURRIETA
Euphydryas editha quino	Quino checkerspot butterfly	2.96	20030411	WSP Q#33117E2
Polioptila californica californica	coastal California gnatcatcher	2.96	20180425	CITY OF MURRIETA
Vireo bellii pusillus	least Bell's vireo	2.97	20180712	COUNTY OF RIVERSIDE
Euphydryas editha quino	Quino checkerspot butterfly	2.98	19990329	MIRAMOSA
Polioptila californica californica	coastal California gnatcatcher	2.99	20150427	CITY OF MURRIETA
Polioptila californica californica	coastal California gnatcatcher	2.99	20020320	N OF LOS ALAMOS RD
Euphydryas editha quino	Quino checkerspot butterfly	2.99	20030411	WSP Q#33117E2
Polioptila californica californica	coastal California gnatcatcher	2.99	19990615	MURRIETA
Euphydryas editha quino	Quino checkerspot butterfly	3.00	20040310	MURRIETA
Euphydryas editha quino	Quino checkerspot butterfly	3.00	19980330	BUIE COMMUNITIES
Polioptila californica californica	coastal California gnatcatcher	3.01	20190417	CITY OF MURRIETA
Polioptila californica californica	coastal California gnatcatcher	3.01	19990329	TM 23435
Navarretia fossalis	spreading navarretia	3.02	20031008	S OF CLINTON KEITH RD
Vireo bellii pusillus	least Bell's vireo	3.04	20180712	COUNTY OF RIVERSIDE
Polioptila californica californica	coastal California gnatcatcher	3.05	20010607	N OF LOS ALAMOS RD
Polioptila californica californica	coastal California gnatcatcher	3.06	20180425	CITY OF MURRIETA
Polioptila californica californica	coastal California gnatcatcher	3.06	20180425	CITY OF MURRIETA
Polioptila californica californica	coastal California gnatcatcher	3.08	20120406	MURRIETA
Polioptila californica californica	coastal California gnatcatcher	3.09	19991115	NE OF NICOLAS AND WINCHESTER RDS
Streptocephalus woottoni	Riverside fairy shrimp	3.12	20010400	S OF CLINTON KEITH RD

USFWS Occurrences (5 miles)

SNAME	CNAME	NEAR_DIST	DATE_	LOC_DESCRI
Polioptila californica californica	coastal California gnatcatcher	3.13	20120406	MURRIETA
Polioptila californica californica	coastal California gnatcatcher	3.13	20010524	S OF CLINTON KEITH RD
Polioptila californica californica	coastal California gnatcatcher	3.16	20150427	CITY OF MURRIETA
Polioptila californica californica	coastal California gnatcatcher	3.18	19980426	HOGBACKS
Vireo bellii pusillus	least Bell's vireo	3.22	20020425	ANTELOPE HILLS
Euphydryas editha quino	Quino checkerspot butterfly	3.22	19980403	MURRIETA
Polioptila californica californica	coastal California gnatcatcher	3.22	19980426	HOGBACKS
Polioptila californica californica	coastal California gnatcatcher	3.24	19980427	MURRIETA
Euphydryas editha quino	Quino checkerspot butterfly	3.25	19990326	MIRAMOSA
Polioptila californica californica	coastal California gnatcatcher	3.26	20010318	MURRIETA HOT SPRINGS
Euphydryas editha quino	Quino checkerspot butterfly	3.27	19980403	MURRIETA
Euphydryas editha quino	Quino checkerspot butterfly	3.27	19990409	MIRAMOSA
Streptocephalus woottoni	Riverside fairy shrimp	3.28	19880910	WEST OF SR 79 NEXT TO MURRIETA GOLF COURSE
Polioptila californica californica	coastal California gnatcatcher	3.31	20180425	CITY OF MURRIETA
Euphydryas editha quino	Quino checkerspot butterfly	3.32	20100320	RIVERSIDE COUNTY
Polioptila californica californica	coastal California gnatcatcher	3.34	20190315	CITY OF MURRIETA
Euphydryas editha quino	Quino checkerspot butterfly	3.36	19980415	MIRAMOSA
Polioptila californica californica	coastal California gnatcatcher	3.36	20150427	CITY OF MURRIETA
Euphydryas editha quino	Quino checkerspot butterfly	3.37	19980403	MURRIETA
Polioptila californica californica	coastal California gnatcatcher	3.37	20020425	ANTELOPE HILLS
Polioptila californica californica	coastal California gnatcatcher	3.37	19980427	MURRIETA
Streptocephalus woottoni	Riverside fairy shrimp	3.41	20080304	SAN BERNARDINO COUNTY
Euphydryas editha quino	Quino checkerspot butterfly	3.42	19980415	MIRAMOSA
Euphydryas editha quino	Quino checkerspot butterfly	3.43	19980403	MURRIETA
Polioptila californica californica	coastal California gnatcatcher	3.43	19980623	WINCHESTER PROPERTIES SPECIFIC PLAN
Polioptila californica californica	coastal California gnatcatcher	3.44	20180425	CITY OF MURRIETA
Polioptila californica californica	coastal California gnatcatcher	3.45	19980426	HOGBACKS
Polioptila californica californica	coastal California gnatcatcher	3.46	19980727	INTERSECTION OF TECHNOLOGY DR AND INNOVATION CT
Streptocephalus woottoni	Riverside fairy shrimp	3.48	20080304	SAN BERNARDINO COUNTY
Polioptila californica californica	coastal California gnatcatcher	3.49	20010426	RIVERSIDE COUNTY
Polioptila californica californica	coastal California gnatcatcher	3.50	20030511	
Polioptila californica californica	coastal California gnatcatcher	3.50	20051012	RIVERSIDE COUNTY
Polioptila californica californica	coastal California gnatcatcher	3.51	19980623	WINCHESTER PROPERTIES SPECIFIC PLAN
Polioptila californica californica	coastal California gnatcatcher	3.55	20051012	RIVERSIDE COUNTY
Polioptila californica californica	coastal California gnatcatcher	3.57	20021205	FORMERLY CALLED BENNET PROPERTY
Polioptila californica californica	coastal California gnatcatcher	3.58	19980623	WINCHESTER PROPERTIES SPECIFIC PLAN
Polioptila californica californica	coastal California gnatcatcher	3.60	20051012	RIVERSIDE COUNTY
Polioptila californica californica	coastal California gnatcatcher	3.61	19980623	WINCHESTER PROPERTIES SPECIFIC PLAN
Polioptila californica californica	coastal California gnatcatcher	3.63	19980623	WINCHESTER PROPERTIES SPECIFIC PLAN
Dipodomys stephensi	Stephens' kangaroo rat	3.63	20030900	
Vireo bellii pusillus	least Bell's vireo	3.66	20180618	CITY OF TEMECULA
Polioptila californica californica	coastal California gnatcatcher	3.67	20051012	RIVERSIDE COUNTY
Vireo bellii pusillus	least Bell's vireo	3.69	20080728	CITY OF TEMECULA
Polioptila californica californica	coastal California gnatcatcher	3.70	20051012	RIVERSIDE COUNTY
Polioptila californica californica	coastal California gnatcatcher	3.71	19980623	WINCHESTER PROPERTIES SPECIFIC PLAN
Polioptila californica californica	coastal California gnatcatcher	3.71	19980426	HOGBACKS

USFWS Occurrences (5 miles)

SNAME	CNAME	NEAR_DIST	DATE_	LOC_DESCRI
Vireo bellii pusillus	least Bell's vireo	3.72	20180618	CITY OF TEMECULA
Vireo bellii pusillus	least Bell's vireo	3.72	20080627	CITY OF TEMECULA
Euphydryas editha quino	Quino checkerspot butterfly	3.72	19980415	MIRAMOSA
Euphydryas editha quino	Quino checkerspot butterfly	3.73	19980415	MIRAMOSA
Polioptila californica californica	coastal California gnatcatcher	3.75	19980623	WINCHESTER PROPERTIES SPECIFIC PLAN
Polioptila californica californica	coastal California gnatcatcher	3.75	19980623	WINCHESTER PROPERTIES SPECIFIC PLAN
Polioptila californica californica	coastal California gnatcatcher	3.76	20160522	WILDOMAR
Polioptila californica californica	coastal California gnatcatcher	3.78	19990519	MURRIETA
Polioptila californica californica	coastal California gnatcatcher	3.78	20051012	RIVERSIDE COUNTY
Polioptila californica californica	coastal California gnatcatcher	3.79	19980426	HOGBACKS
Polioptila californica californica	coastal California gnatcatcher	3.79	20051012	RIVERSIDE COUNTY
Polioptila californica californica	coastal California gnatcatcher	3.80	20000412	SILVERHAWK
Vireo bellii pusillus	least Bell's vireo	3.80	20080707	CITY OF TEMECULA
Polioptila californica californica	coastal California gnatcatcher	3.81	20030603	
Polioptila californica californica	coastal California gnatcatcher	3.84	20160522	WILDOMAR
Polioptila californica californica	coastal California gnatcatcher	3.85	20000412	SILVERHAWK
Vireo bellii pusillus	least Bell's vireo	3.88	20070710	MURRIETA CREEK
Polioptila californica californica	coastal California gnatcatcher	3.88	20030501	
Polioptila californica californica	coastal California gnatcatcher	3.91	20030506	
Polioptila californica californica	coastal California gnatcatcher	3.92	19980623	WINCHESTER PROPERTIES SPECIFIC PLAN
Polioptila californica californica	coastal California gnatcatcher	3.94	20000412	SILVERHAWK
Polioptila californica californica	coastal California gnatcatcher	3.94	20060727	CLINTON KEITH RD.
Polioptila californica californica	coastal California gnatcatcher	3.95	20001222	
Branchinecta sandiegonensis	San Diego fairy shrimp	3.96	20200428	CITY OF MURRIETA
Branchinecta sandiegonensis	San Diego fairy shrimp	3.96	20190307	CITY OF MURRIETA
Streptocephalus woottoni	Riverside fairy shrimp	3.96	20200428	CITY OF MURRIETA
Streptocephalus woottoni	Riverside fairy shrimp	3.96	20091109	RIVERSIDE COUNTY
Polioptila californica californica	coastal California gnatcatcher	3.97	19980623	WINCHESTER PROPERTIES SPECIFIC PLAN
Polioptila californica californica	coastal California gnatcatcher	3.98	19980623	WINCHESTER PROPERTIES SPECIFIC PLAN
Polioptila californica californica	coastal California gnatcatcher	3.99	19980623	WINCHESTER PROPERTIES SPECIFIC PLAN
Polioptila californica californica	coastal California gnatcatcher	4.00	20060727	CLINTON KEITH RD.
Polioptila californica californica	coastal California gnatcatcher	4.00	20160522	WILDOMAR
Polioptila californica californica	coastal California gnatcatcher	4.01	19980623	WINCHESTER PROPERTIES SPECIFIC PLAN
Polioptila californica californica	coastal California gnatcatcher	4.03	20000412	SILVERHAWK
Polioptila californica californica	coastal California gnatcatcher	4.03	19980623	WINCHESTER PROPERTIES SPECIFIC PLAN
Polioptila californica californica	coastal California gnatcatcher	4.03	20060727	CLINTON KEITH RD.
Polioptila californica californica	coastal California gnatcatcher	4.04	19980623	WINCHESTER PROPERTIES SPECIFIC PLAN
Vireo bellii pusillus	least Bell's vireo	4.04	20140711	CITY OF WILDOMAR
Polioptila californica californica	coastal California gnatcatcher	4.05	20060727	CLINTON KEITH RD.
Polioptila californica californica	coastal California gnatcatcher	4.07	20160522	WILDOMAR
Anaxyrus californicus	arroyo toad	4.07	20050000	
Polioptila californica californica	coastal California gnatcatcher	4.09	20030501	
Polioptila californica californica	coastal California gnatcatcher	4.09	19980623	WINCHESTER PROPERTIES SPECIFIC PLAN
Polioptila californica californica	coastal California gnatcatcher	4.11	20000412	SILVERHAWK
Polioptila californica californica	coastal California gnatcatcher	4.12	19980623	WINCHESTER PROPERTIES SPECIFIC PLAN
Anaxyrus californicus	arroyo toad	4.13	20010509	BETWEEN VISITOR CENTER AND AVENIDA LA CRESTA INTERSECTION

USFWS Occurrences (5 miles)

SNAME	CNAME	NEAR_DIST	DATE_	LOC_DESCRI
Anaxyrus californicus	arroyo toad	4.14	20050000	
Polioptila californica californica	coastal California gnatcatcher	4.14	19980625	MURRIETA
Polioptila californica californica	coastal California gnatcatcher	4.16	19980623	WINCHESTER PROPERTIES SPECIFIC PLAN
Vireo bellii pusillus	least Bell's vireo	4.17	20140711	CITY OF WILDOMAR
Polioptila californica californica	coastal California gnatcatcher	4.17	20000516	SE OF NICHOLAS AND VIA LOBO RDS
Polioptila californica californica	coastal California gnatcatcher	4.19	19980623	WINCHESTER PROPERTIES SPECIFIC PLAN
Polioptila californica californica	coastal California gnatcatcher	4.20	19980623	WINCHESTER PROPERTIES SPECIFIC PLAN
Polioptila californica californica	coastal California gnatcatcher	4.20	20051012	RIVERSIDE COUNTY
Polioptila californica californica	coastal California gnatcatcher	4.20	20030520	
Polioptila californica californica	coastal California gnatcatcher	4.20	20120713	RIVERSIDE COUNTY
Polioptila californica californica	coastal California gnatcatcher	4.21	20030501	
Polioptila californica californica	coastal California gnatcatcher	4.21	20020319	MURRIETA HOT SPRINGS RD AND SERAPHINA RD
Polioptila californica californica	coastal California gnatcatcher	4.22	19980702	MURRIETA
Polioptila californica californica	coastal California gnatcatcher	4.23	20020319	MURRIETA HOT SPRINGS RD AND SERAPHINA RD
Euphydryas editha quino	Quino checkerspot butterfly	4.23	19980320	MURRIETA
Euphydryas editha quino	Quino checkerspot butterfly	4.23	19980330	MURRIETA
Polioptila californica californica	coastal California gnatcatcher	4.25	19990511	SW FLANK OF SKUNK HOLLOW HILL
Polioptila californica californica	coastal California gnatcatcher	4.25	20110613	RIVERSIDE COUNTY
Polioptila californica californica	coastal California gnatcatcher	4.26	19980623	WINCHESTER PROPERTIES SPECIFIC PLAN
Polioptila californica californica	coastal California gnatcatcher	4.26	20110613	RIVERSIDE COUNTY
Dipodomys stephensi	Stephens' kangaroo rat	4.26	20140514	COUNTY OF RIVERSIDE
Polioptila californica californica	coastal California gnatcatcher	4.27	20001222	
Dipodomys stephensi	Stephens' kangaroo rat	4.27	20140514	COUNTY OF RIVERSIDE
Polioptila californica californica	coastal California gnatcatcher	4.28	20051012	RIVERSIDE COUNTY
Polioptila californica californica	coastal California gnatcatcher	4.28	20100506	RIVERSIDE COUNTY
Dipodomys stephensi	Stephens' kangaroo rat	4.28	20140514	COUNTY OF RIVERSIDE
Dipodomys stephensi	Stephens' kangaroo rat	4.29	20140514	COUNTY OF RIVERSIDE
Polioptila californica californica	coastal California gnatcatcher	4.29	20140717	RIVERSIDE COUNTY
Ambrosia pumila	San Diego ambrosia	4.30	20060000	N OF NICHOLAS RD AND S OF MURRIETA HOT SPRINGS RD
Euphydryas editha quino	Quino checkerspot butterfly	4.30	19980422	WILDOMAR
Ambrosia pumila	San Diego ambrosia	4.30	20060000	N OF NICHOLAS RD AND S OF MURRIETA HOT SPRINGS RD
Ambrosia pumila	San Diego ambrosia	4.31	20060000	N OF NICHOLAS RD AND S OF MURRIETA HOT SPRINGS RD
Polioptila californica californica	coastal California gnatcatcher	4.31	20030501	
Polioptila californica californica	coastal California gnatcatcher	4.31	19980625	MURRIETA
Polioptila californica californica	coastal California gnatcatcher	4.32	20190328	COUNTY OF RIVERSIDE
Vireo bellii pusillus	least Bell's vireo	4.32	20140711	CITY OF WILDOMAR
Polioptila californica californica	coastal California gnatcatcher	4.32	20040712	
Polioptila californica californica	coastal California gnatcatcher	4.32	20040517	
Ambrosia pumila	San Diego ambrosia	4.33	20060000	N OF NICHOLAS RD AND S OF MURRIETA HOT SPRINGS RD
Polioptila californica californica	coastal California gnatcatcher	4.33	20190328	COUNTY OF RIVERSIDE
Polioptila californica californica	coastal California gnatcatcher	4.33	19980623	WINCHESTER PROPERTIES SPECIFIC PLAN
Polioptila californica californica	coastal California gnatcatcher	4.34	20110613	RIVERSIDE COUNTY
Polioptila californica californica	coastal California gnatcatcher	4.34	20100506	RIVERSIDE COUNTY
Polioptila californica californica	coastal California gnatcatcher	4.35	19990300	END OF NICHOLAS RD ALONG SANTA GERTRUDIS CREEK
Polioptila californica californica	coastal California gnatcatcher	4.35	20190328	COUNTY OF RIVERSIDE
Dipodomys stephensi	Stephens' kangaroo rat	4.35	19940602	SANTA GERTRUDIS CREEK; LONG VALLEY

USFWS Occurrences (5 miles)

SNAME	CNAME	NEAR_DIST	DATE_	LOC_DESCRI
Polioptila californica californica	coastal California gnatcatcher	4.35	19990318	S OF RANCHO CALIFORNIA RD
Polioptila californica californica	coastal California gnatcatcher	4.36	20100506	RIVERSIDE COUNTY
Polioptila californica californica	coastal California gnatcatcher	4.37	19990511	SW FLANK OF SKUNK HOLLOW HILL
Polioptila californica californica	coastal California gnatcatcher	4.37	19990511	SW FLANK OF SKUNK HOLLOW HILL
Polioptila californica californica	coastal California gnatcatcher	4.38	20110613	RIVERSIDE COUNTY
Polioptila californica californica	coastal California gnatcatcher	4.38	19980702	MURRIETA
Polioptila californica californica	coastal California gnatcatcher	4.38	19980610	MURRIETA
Polioptila californica californica	coastal California gnatcatcher	4.38	19990511	SW FLANK OF SKUNK HOLLOW HILL
Euphydryas editha quino	Quino checkerspot butterfly	4.38	19980416	WILDOMAR
Polioptila californica californica	coastal California gnatcatcher	4.39	20190328	COUNTY OF RIVERSIDE
Polioptila californica californica	coastal California gnatcatcher	4.39	20190328	COUNTY OF RIVERSIDE
Dipodomys stephensi	Stephens' kangaroo rat	4.39	20140514	COUNTY OF RIVERSIDE
Polioptila californica californica	coastal California gnatcatcher	4.39	20030501	
Dipodomys stephensi	Stephens' kangaroo rat	4.39	20140514	COUNTY OF RIVERSIDE
Polioptila californica californica	coastal California gnatcatcher	4.39	19980604	MURRIETA
Dipodomys stephensi	Stephens' kangaroo rat	4.39	20140514	COUNTY OF RIVERSIDE
Polioptila californica californica	coastal California gnatcatcher	4.40	20110613	RIVERSIDE COUNTY
Polioptila californica californica	coastal California gnatcatcher	4.40	20190328	COUNTY OF RIVERSIDE
Polioptila californica californica	coastal California gnatcatcher	4.41	20010502	
Euphydryas editha quino	Quino checkerspot butterfly	4.41	19980320	MURRIETA
Euphydryas editha quino	Quino checkerspot butterfly	4.42	20030403	N OF LOS ALAMOS RD AND E OF WARM SPRINGS CREEK
Polioptila californica californica	coastal California gnatcatcher	4.42	19940609	SKUNK HOLLOW
Dipodomys stephensi	Stephens' kangaroo rat	4.43	20030900	
Polioptila californica californica	coastal California gnatcatcher	4.45	20100506	RIVERSIDE COUNTY
Polioptila californica californica	coastal California gnatcatcher	4.45	20030603	
Euphydryas editha quino	Quino checkerspot butterfly	4.47	19980402	MURRIETA
Polioptila californica californica	coastal California gnatcatcher	4.47	19990300	END OF NICHOLAS RD ALONG SANTA GERTRUDIS CREEK
Dipodomys stephensi	Stephens' kangaroo rat	4.48	20140514	COUNTY OF RIVERSIDE
Polioptila californica californica	coastal California gnatcatcher	4.48	19990318	S OF RANCHO CALIFORNIA RD
Polioptila californica californica	coastal California gnatcatcher	4.48	19980625	MURRIETA
Dipodomys stephensi	Stephens' kangaroo rat	4.48	20140514	COUNTY OF RIVERSIDE
Dipodomys stephensi	Stephens' kangaroo rat	4.50	20030900	
Polioptila californica californica	coastal California gnatcatcher	4.51	20110613	RIVERSIDE COUNTY
Polioptila californica californica	coastal California gnatcatcher	4.52	20190328	COUNTY OF RIVERSIDE
Polioptila californica californica	coastal California gnatcatcher	4.53	19980610	MURRIETA
Polioptila californica californica	coastal California gnatcatcher	4.54	20120713	RIVERSIDE COUNTY
Polioptila californica californica	coastal California gnatcatcher	4.55	20030612	WARM SPRINGS CREEK
Polioptila californica californica	coastal California gnatcatcher	4.58	20050520	WILDOMAR
Vireo bellii pusillus	least Bell's vireo	4.60	20140717	RIVERSIDE COUNTY
Polioptila californica californica	coastal California gnatcatcher	4.60	19990316	MURRIETA
Branchinecta lynchi	vernal pool fairy shrimp	4.61	19950217	MESA DE COLORADO
Polioptila californica californica	coastal California gnatcatcher	4.61	19990330	MURRIETA
Polioptila californica californica	coastal California gnatcatcher	4.62	19990300	END OF NICHOLAS RD ALONG SANTA GERTRUDIS CREEK
Polioptila californica californica	coastal California gnatcatcher	4.62	20050520	WILDOMAR
Polioptila californica californica	coastal California gnatcatcher	4.63	19980610	MURRIETA
Euphydryas editha quino	Quino checkerspot butterfly	4.64	20030319	N. LOS ALAMOS RD. E. 215

USFWS Occurrences (5 miles)

SNAME	CNAME	NEAR_DIST	DATE_	LOC_DESCRI
Polioptila californica californica	coastal California gnatcatcher	4.65	20030612	WARM SPRINGS CREEK
Polioptila californica californica	coastal California gnatcatcher	4.65	20010319	
Euphydryas editha quino	Quino checkerspot butterfly	4.69	20030319	N. LOS ALAMOS RD. E. 215
Polioptila californica californica	coastal California gnatcatcher	4.70	20030612	WARM SPRINGS CREEK
Polioptila californica californica	coastal California gnatcatcher	4.71	19980625	MURRIETA
Polioptila californica californica	coastal California gnatcatcher	4.72	20030612	WARM SPRINGS CREEK
Polioptila californica californica	coastal California gnatcatcher	4.72	20030425	
Polioptila californica californica	coastal California gnatcatcher	4.72	20030603	
Polioptila californica californica	coastal California gnatcatcher	4.72	19980304	MURRIETA
Vireo bellii pusillus	least Bell's vireo	4.74	20180731	COUNTY OF RIVERSIDE
Dipodomys stephensi	Stephens' kangaroo rat	4.74	20140514	COUNTY OF RIVERSIDE
Polioptila californica californica	coastal California gnatcatcher	4.74	20030612	WARM SPRINGS CREEK
Streptocephalus woottoni	Riverside fairy shrimp	4.78	20080229	RIVERSIDE COUNTY
Branchinecta lynchi	vernal pool fairy shrimp	4.78	20080229	RIVERSIDE COUNTY
Polioptila californica californica	coastal California gnatcatcher	4.79	20030612	WARM SPRINGS CREEK
Euphydryas editha quino	Quino checkerspot butterfly	4.79	20030407	N. LOS ALAMOS RD. E. 215
Streptocephalus woottoni	Riverside fairy shrimp	4.80	19880910	
Vireo bellii pusillus	least Bell's vireo	4.80	20180731	COUNTY OF RIVERSIDE
Polioptila californica californica	coastal California gnatcatcher	4.80	19990300	END OF NICHOLAS RD ALONG SANTA GERTRUDIS CREEK
Polioptila californica californica	coastal California gnatcatcher	4.80	20180731	COUNTY OF RIVERSIDE
Polioptila californica californica	coastal California gnatcatcher	4.80	19990300	END OF NICHOLAS RD ALONG SANTA GERTRUDIS CREEK
Polioptila californica californica	coastal California gnatcatcher	4.81	19940515	TEMECULA
Polioptila californica californica	coastal California gnatcatcher	4.84	20010809	TEMECULA
Polioptila californica californica	coastal California gnatcatcher	4.85	20130418	RIVERSIDE COUNTY
Vireo bellii pusillus	least Bell's vireo	4.88	20140711	RIVERSIDE COUNTY
Polioptila californica californica	coastal California gnatcatcher	4.88	20030703	MURRIETA; RIVERSIDE CO.
Polioptila californica californica	coastal California gnatcatcher	4.89	20060316	FRENCH VALLEY
Vireo bellii pusillus	least Bell's vireo	4.89	20140711	RIVERSIDE COUNTY
Polioptila californica californica	coastal California gnatcatcher	4.90	20030612	WARM SPRINGS CREEK
Polioptila californica californica	coastal California gnatcatcher	4.90	19990300	END OF NICHOLAS RD ALONG SANTA GERTRUDIS CREEK
Vireo bellii pusillus	least Bell's vireo	4.91	20140711	RIVERSIDE COUNTY
Polioptila californica californica	coastal California gnatcatcher	4.93	20050607	
Euphydryas editha quino	Quino checkerspot butterfly	4.93	19990322	
Euphydryas editha quino	Quino checkerspot butterfly	4.93	19990328	
Euphydryas editha quino	Quino checkerspot butterfly	4.93	19990404	
Euphydryas editha quino	Quino checkerspot butterfly	4.93	19990413	
Polioptila californica californica	coastal California gnatcatcher	4.93	20000331	NW OF LOS ALAMOS & BRIGGS RDS
Polioptila californica californica	coastal California gnatcatcher	4.94	19940506	TEMECULA
Polioptila californica californica	coastal California gnatcatcher	4.94	20180410	COUNTY OF RIVERSIDE
Vireo bellii pusillus	least Bell's vireo	4.94	20150717	RIVERSIDE COUNTY
Polioptila californica californica	coastal California gnatcatcher	4.94	20030425	
Vireo bellii pusillus	least Bell's vireo	4.94	20150706	MURRIETA
Vireo bellii pusillus	least Bell's vireo	4.95	20140711	RIVERSIDE COUNTY
Polioptila californica californica	coastal California gnatcatcher	4.95	20060316	FRENCH VALLEY
Polioptila californica californica	coastal California gnatcatcher	4.97	19980122	FOOTHILLS OF THE SANTA ANA MOUNTAINS
Polioptila californica californica	coastal California gnatcatcher	4.97	20030612	WARM SPRINGS CREEK

USFWS Occurrences (5 miles)

SNAME	CNAME	NEAR_DIST	DATE_	LOC_DESCRI
Vireo bellii pusillus	least Bell's vireo	4.98	20140711	RIVERSIDE COUNTY
Vireo bellii pusillus	least Bell's vireo	4.99	20140711	RIVERSIDE COUNTY
Vireo bellii pusillus	least Bell's vireo	4.99	20140711	RIVERSIDE COUNTY
Euphydryas editha quino	Quino checkerspot butterfly	5.00	20000416	MENIFEE

USFWS Critical Habitat

comname	sciname	NEAR_DIST	fedreg	pubdate	listing_st
Coastal California gnatcatcher	<i>Polioptila californica californica</i>	3.70	72FR72010 72213	20071219	Threatened
Thread-leaved brodiaea	<i>Brodiaea filifolia</i>	4.02	76FR6848 6925	20110208	Threatened
San Diego ambrosia	<i>Ambrosia pumila</i>	4.20	75FR74546 74604	20101130	Endangered

APPENDIX G



LMC Murrieta

Murrieta Hot Springs Road/Jefferson Avenue

Murrieta, CA 92562

Inquiry Number: 6756783.11

November 18, 2021

The EDR Aerial Photo Decade Package



6 Armstrong Road, 4th floor
Shelton, CT 06484
Toll Free: 800.352.0050
www.edrnet.com

EDR Aerial Photo Decade Package

11/18/21

Site Name:

LMC Murrieta
Murrieta Hot Springs Road/Jeff
Murrieta, CA 92562
EDR Inquiry # 6756783.11

Client Name:

Leighton and Associates, Inc.
17781 Cowan
Irvine, CA 92614
Contact: Brynn Mcculloch



Environmental Data Resources, Inc. (EDR) Aerial Photo Decade Package is a screening tool designed to assist environmental professionals in evaluating potential liability on a target property resulting from past activities. EDR's professional researchers provide digitally reproduced historical aerial photographs, and when available, provide one photo per decade.

Search Results:

<u>Year</u>	<u>Scale</u>	<u>Details</u>	<u>Source</u>
2016	1"=500'	Flight Year: 2016	USDA/NAIP
2012	1"=500'	Flight Year: 2012	USDA/NAIP
2009	1"=500'	Flight Year: 2009	USDA/NAIP
2005	1"=500'	Flight Year: 2005	USDA/NAIP
2002	1"=500'	Acquisition Date: January 01, 2002	USGS/DOQQ
1996	1"=500'	Acquisition Date: September 30, 1996	USGS/DOQQ
1989	1"=500'	Flight Date: August 15, 1989	USDA
1985	1"=500'	Flight Date: July 28, 1985	USDA
1978	1"=500'	Flight Date: September 20, 1978	USDA
1967	1"=500'	Flight Date: July 15, 1967	USDA
1961	1"=500'	Flight Date: June 14, 1961	USDA
1953	1"=500'	Flight Date: August 28, 1953	USDA
1949	1"=500'	Flight Date: May 08, 1949	USDA
1938	1"=500'	Flight Date: June 14, 1938	USDA

When delivered electronically by EDR, the aerial photo images included with this report are for ONE TIME USE ONLY. Further reproduction of these aerial photo images is prohibited without permission from EDR. For more information contact your EDR Account Executive.

Disclaimer - Copyright and Trademark Notice

This Report contains certain information obtained from a variety of public and other sources reasonably available to Environmental Data Resources, Inc. It cannot be concluded from this Report that coverage information for the target and surrounding properties does not exist from other sources. NO WARRANTY EXPRESSED OR IMPLIED, IS MADE WHATSOEVER IN CONNECTION WITH THIS REPORT. ENVIRONMENTAL DATA RESOURCES, INC. SPECIFICALLY DISCLAIMS THE MAKING OF ANY SUCH WARRANTIES, INCLUDING WITHOUT LIMITATION, MERCHANTABILITY OR FITNESS FOR A PARTICULAR USE OR PURPOSE. ALL RISK IS ASSUMED BY THE USER. IN NO EVENT SHALL ENVIRONMENTAL DATA RESOURCES, INC. BE LIABLE TO ANYONE, WHETHER ARISING OUT OF ERRORS OR OMISSIONS, NEGLIGENCE, ACCIDENT OR ANY OTHER CAUSE, FOR ANY LOSS OF DAMAGE, INCLUDING, WITHOUT LIMITATION, SPECIAL, INCIDENTAL, CONSEQUENTIAL, OR EXEMPLARY DAMAGES. ANY LIABILITY ON THE PART OF ENVIRONMENTAL DATA RESOURCES, INC. IS STRICTLY LIMITED TO A REFUND OF THE AMOUNT PAID FOR THIS REPORT. Purchaser accepts this Report "AS IS". Any analyses, estimates, ratings, environmental risk levels or risk codes provided in this Report are provided for illustrative purposes only, and are not intended to provide, nor should they be interpreted as providing any facts regarding, or prediction or forecast of, any environmental risk for any property. Only a Phase I Environmental Site Assessment performed by an environmental professional can provide information regarding the environmental risk for any property. Additionally, the information provided in this Report is not to be construed as legal advice.

Copyright 2021 by Environmental Data Resources, Inc. All rights reserved. Reproduction in any media or format, in whole or in part, of any report or map of Environmental Data Resources, Inc., or its affiliates, is prohibited without prior written permission.

EDR and its logos (including Sanborn and Sanborn Map) are trademarks of Environmental Data Resources, Inc. or its affiliates. All other trademarks used herein are the property of their respective owners.



INQUIRY #: 6756783.11

YEAR: 2016

— = 500'





INQUIRY #: 6756783.11

YEAR: 2012

— = 500'





INQUIRY #: 6756783.11

YEAR: 2009

— = 500'





INQUIRY #: 6756783.11

YEAR: 2005

— = 500'





INQUIRY #: 6756783.11

YEAR: 2002

— = 500'





INQUIRY #: 6756783.11

YEAR: 1996

— = 500'



Subject boundary not shown because it exceeds image extent or image is not georeferenced.



INQUIRY #: 6756783.11

YEAR: 1989

— = 500'





INQUIRY #: 6756783.11

YEAR: 1985

— = 500'





INQUIRY #: 6756783.11

YEAR: 1978

— = 500'





INQUIRY #: 6756783.11

YEAR: 1967

— = 500'





INQUIRY #: 6756783.11

YEAR: 1961

— = 500'





INQUIRY #: 6756783.11

YEAR: 1953

— = 500'





INQUIRY #: 6756783.11

YEAR: 1949

— = 500'





INQUIRY #: 6756783.11

YEAR: 1938

— = 500'



LMC Murrieta

Murrieta Hot Springs Road/Jefferson Avenue

Murrieta, CA 92562

Inquiry Number: 6756783.4

November 18, 2021

EDR Historical Topo Map Report

with QuadMatch™



6 Armstrong Road, 4th floor
Shelton, CT 06484
Toll Free: 800.352.0050
www.edrnet.com

EDR Historical Topo Map Report

11/18/21

Site Name:

LMC Murrieta
Murrieta Hot Springs Road/Jeff
Murrieta, CA 92562
EDR Inquiry # 6756783.4

Client Name:

Leighton and Associates, Inc.
17781 Cowan
Irvine, CA 92614
Contact: Brynn Mcculloch



EDR Topographic Map Library has been searched by EDR and maps covering the target property location as provided by Leighton and Associates, Inc. were identified for the years listed below. EDR's Historical Topo Map Report is designed to assist professionals in evaluating potential liability on a target property resulting from past activities. EDR's Historical Topo Map Report includes a search of a collection of public and private color historical topographic maps, dating back to the late 1800s.

Search Results:**Coordinates:**

P.O.#	13343.001	Latitude:	33.549825 33° 32' 59" North
Project:	LMC Murrieta Hot Springs	Longitude:	-117.196525 -117° 11' 47" West
		UTM Zone:	Zone 11 North
		UTM X Meters:	481756.15
		UTM Y Meters:	3712260.58
		Elevation:	1079.00' above sea level

Maps Provided:

2012
1979
1973
1953
1947
1943
1942
1901

Disclaimer - Copyright and Trademark Notice

This Report contains certain information obtained from a variety of public and other sources reasonably available to Environmental Data Resources, Inc. It cannot be concluded from this Report that coverage information for the target and surrounding properties does not exist from other sources. NO WARRANTY EXPRESSED OR IMPLIED, IS MADE WHATSOEVER IN CONNECTION WITH THIS REPORT. ENVIRONMENTAL DATA RESOURCES, INC. SPECIFICALLY DISCLAIMS THE MAKING OF ANY SUCH WARRANTIES, INCLUDING WITHOUT LIMITATION, MERCHANTABILITY OR FITNESS FOR A PARTICULAR USE OR PURPOSE. ALL RISK IS ASSUMED BY THE USER. IN NO EVENT SHALL ENVIRONMENTAL DATA RESOURCES, INC. BE LIABLE TO ANYONE, WHETHER ARISING OUT OF ERRORS OR OMISSIONS, NEGLIGENCE, ACCIDENT OR ANY OTHER CAUSE, FOR ANY LOSS OF DAMAGE, INCLUDING, WITHOUT LIMITATION, SPECIAL, INCIDENTAL, CONSEQUENTIAL, OR EXEMPLARY DAMAGES. ANY LIABILITY ON THE PART OF ENVIRONMENTAL DATA RESOURCES, INC. IS STRICTLY LIMITED TO A REFUND OF THE AMOUNT PAID FOR THIS REPORT. Purchaser accepts this Report "AS IS". Any analyses, estimates, ratings, environmental risk levels or risk codes provided in this Report are provided for illustrative purposes only, and are not intended to provide, nor should they be interpreted as providing any facts regarding, or prediction or forecast of, any environmental risk for any property. Only a Phase I Environmental Site Assessment performed by an environmental professional can provide information regarding the environmental risk for any property. Additionally, the information provided in this Report is not to be construed as legal advice.

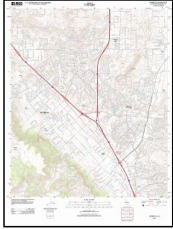
Copyright 2021 by Environmental Data Resources, Inc. All rights reserved. Reproduction in any media or format, in whole or in part, of any report or map of Environmental Data Resources, Inc., or its affiliates, is prohibited without prior written permission.

EDR and its logos (including Sanborn and Sanborn Map) are trademarks of Environmental Data Resources, Inc. or its affiliates. All other trademarks used herein are the property of their respective owners.

Topo Sheet Key

This EDR Topo Map Report is based upon the following USGS topographic map sheets.

2012 Source Sheets



Murrieta
2012
7.5-minute, 24000

1979 Source Sheets



Murrieta
1979
7.5-minute, 24000
Aerial Photo Revised 1976

1973 Source Sheets



Murrieta
1973
7.5-minute, 24000
Aerial Photo Revised 1973

1953 Source Sheets

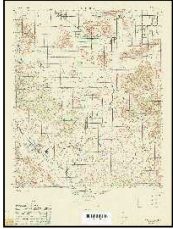


Murrieta
1953
7.5-minute, 24000
Aerial Photo Revised 1951

Topo Sheet Key

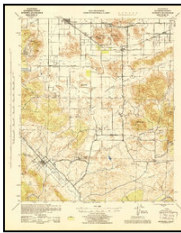
This EDR Topo Map Report is based upon the following USGS topographic map sheets.

1947 Source Sheets



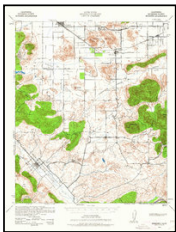
MURRIETA
1947
15-minute, 50000

1943 Source Sheets



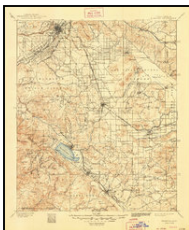
Murrieta
1943
15-minute, 62500
Aerial Photo Revised 1939

1942 Source Sheets

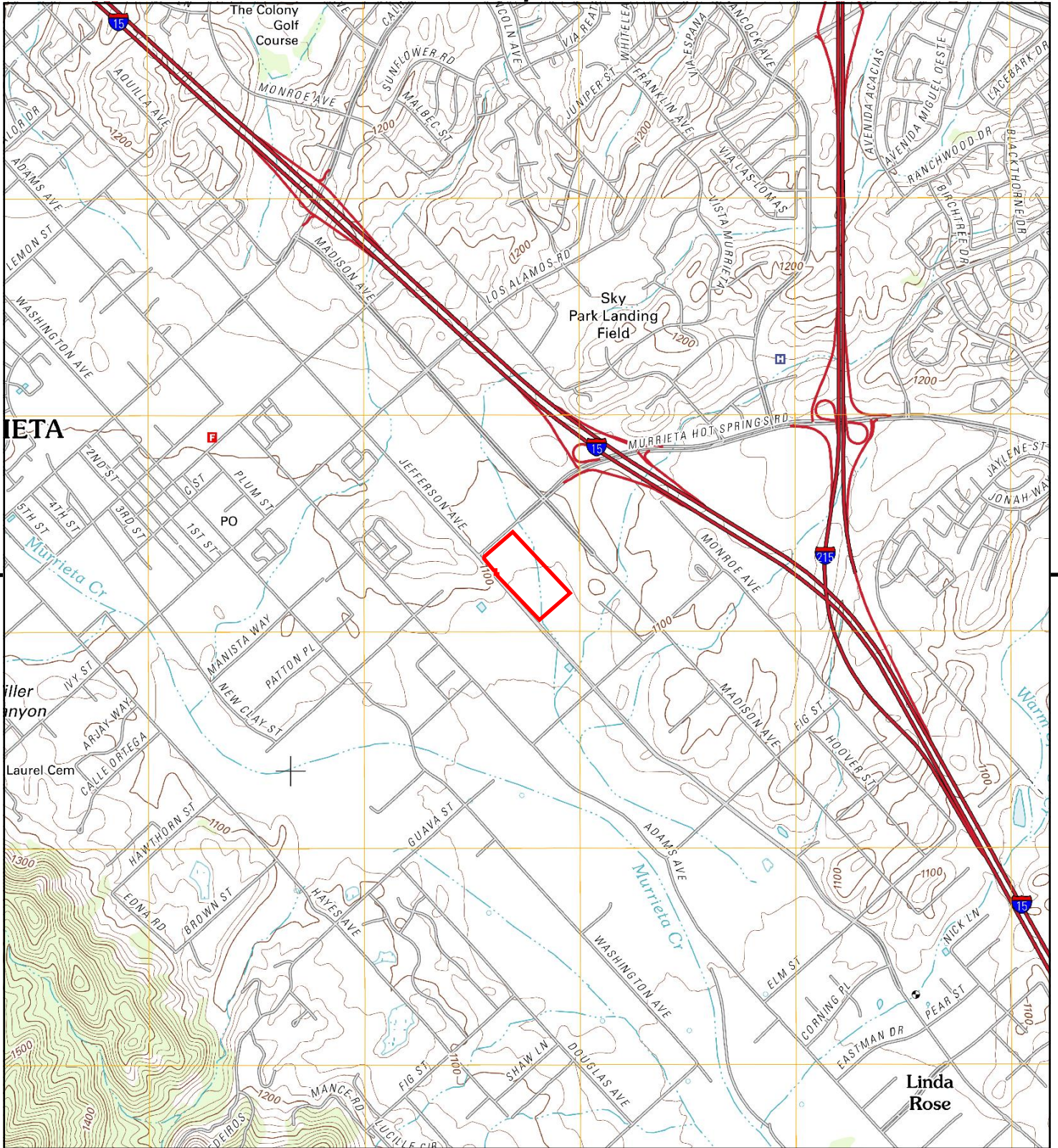


Murrieta
1942
15-minute, 62500
Aerial Photo Revised 1939

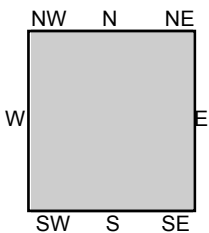
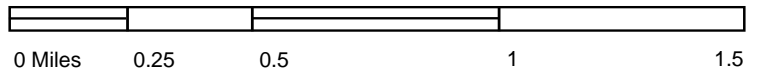
1901 Source Sheets



Elsinore
1901
30-minute, 125000



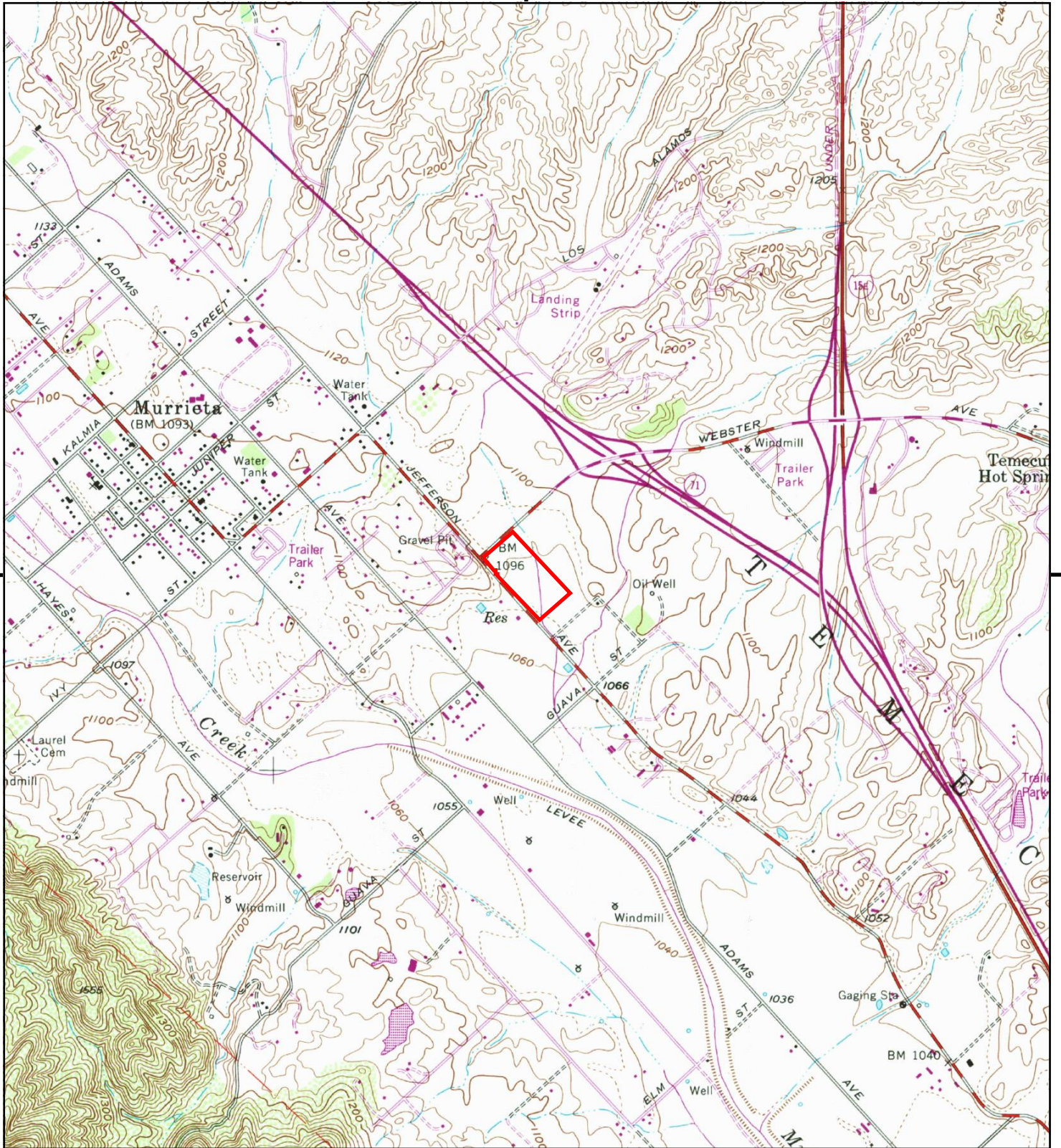
This report includes information from the following map sheet(s).



TP, Murrieta, 2012, 7.5-minute

SITE NAME: LMC Murrieta
ADDRESS: Murrieta Hot Springs Road/Jefferson Ave
 Murrieta, CA 92562
CLIENT: Leighton and Associates, Inc.





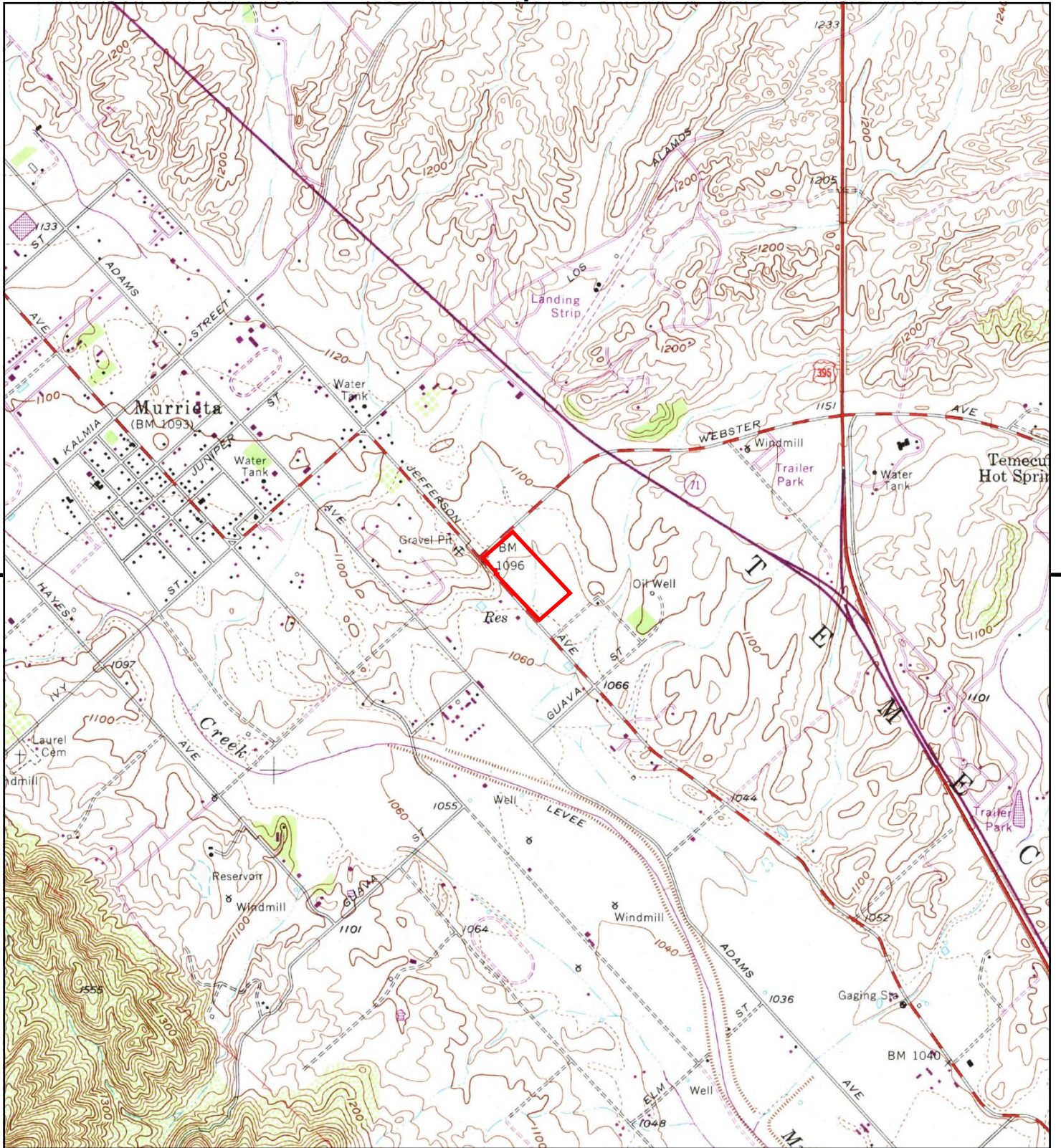
This report includes information from the following map sheet(s).



TP, Murrieta, 1979, 7.5-minute

SITE NAME: LMC Murrieta
ADDRESS: Murrieta Hot Springs Road/Jefferson Ave
 Murrieta, CA 92562
CLIENT: Leighton and Associates, Inc.





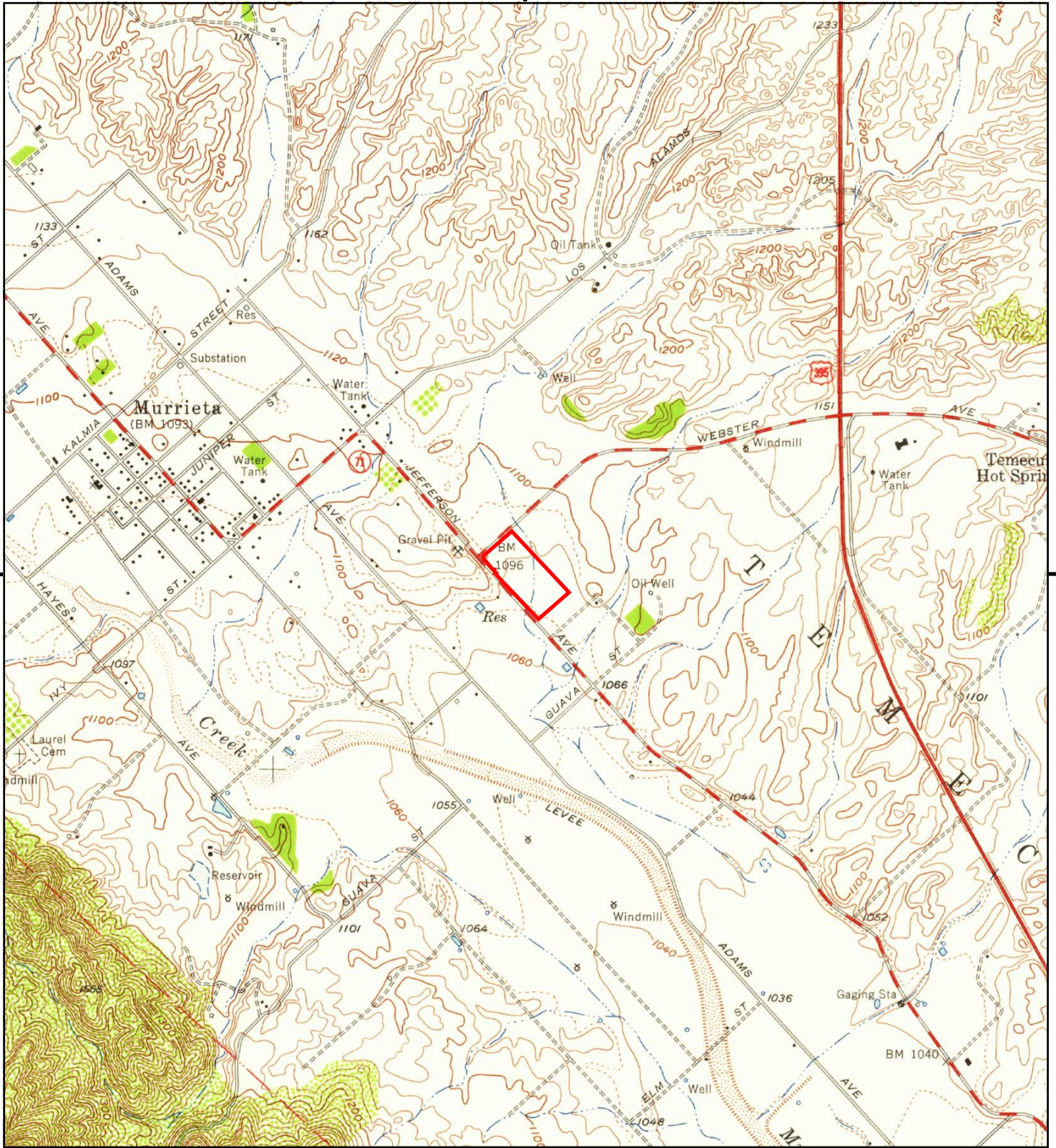
This report includes information from the following map sheet(s).



TP, Murrieta, 1973, 7.5-minute

SITE NAME: LMC Murrieta
ADDRESS: Murrieta Hot Springs Road/Jefferson Ave
 Murrieta, CA 92562
CLIENT: Leighton and Associates, Inc.





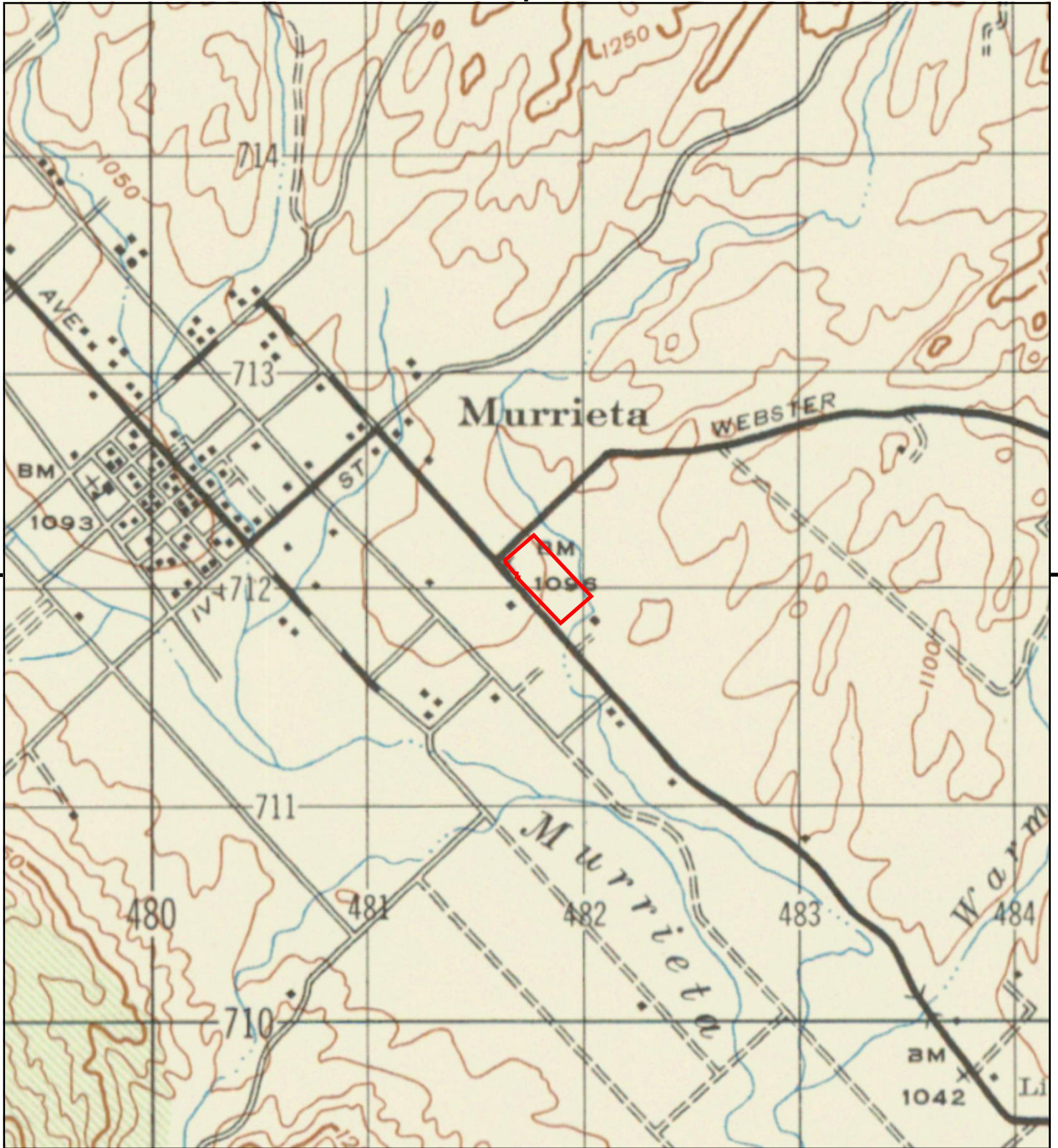
This report includes information from the following map sheet(s).



TP, Murrieta, 1953, 7.5-minute

SITE NAME: LMC Murrieta
ADDRESS: Murrieta Hot Springs Road/Jefferson Ave
 Murrieta, CA 92562
CLIENT: Leighton and Associates, Inc.





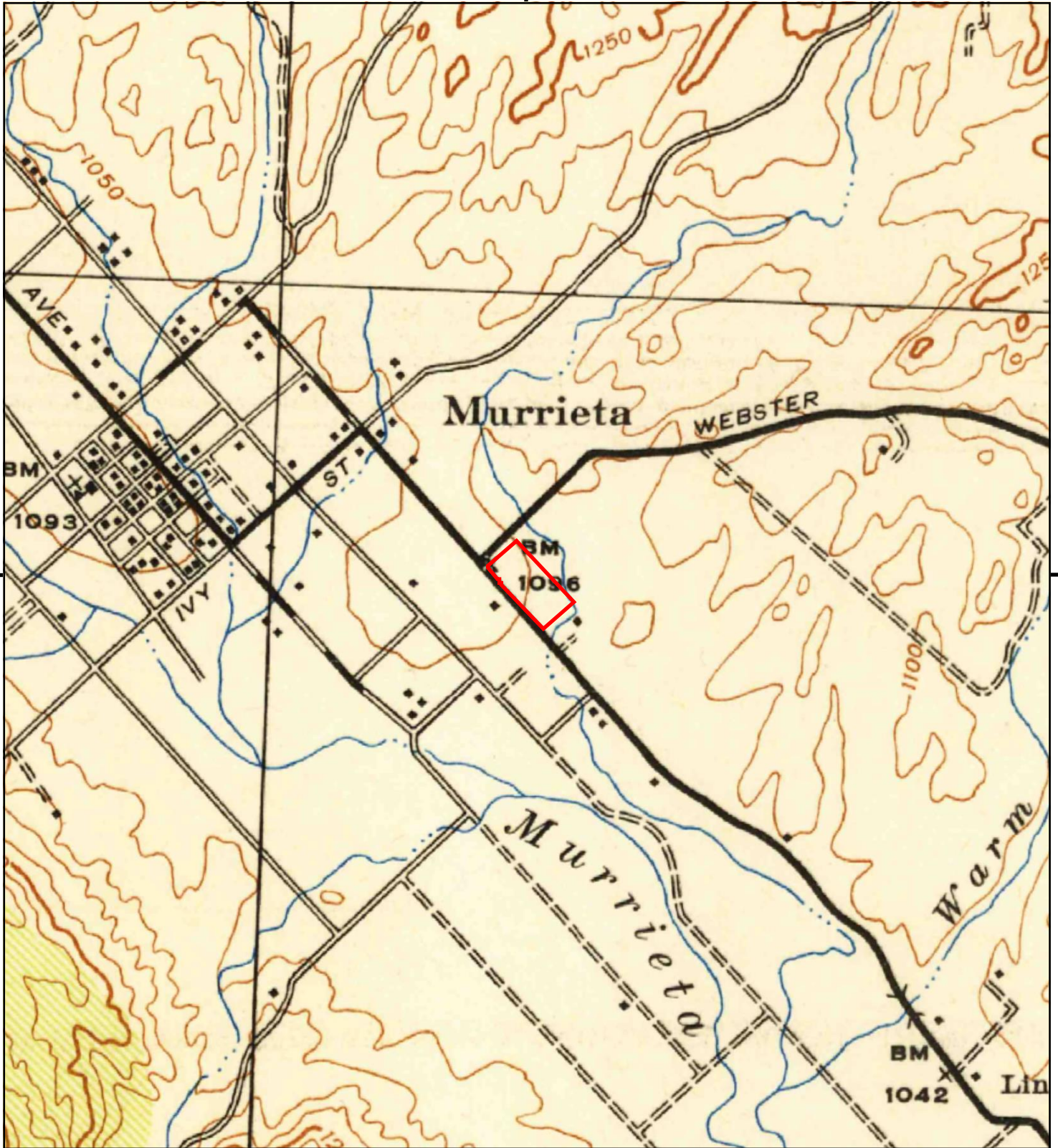
This report includes information from the following map sheet(s).



TP, MURRIETA, 1947, 15-minute

SITE NAME: LMC Murrieta
ADDRESS: Murrieta Hot Springs Road/Jefferson Ave
Murrieta, CA 92562
CLIENT: Leighton and Associates, Inc.





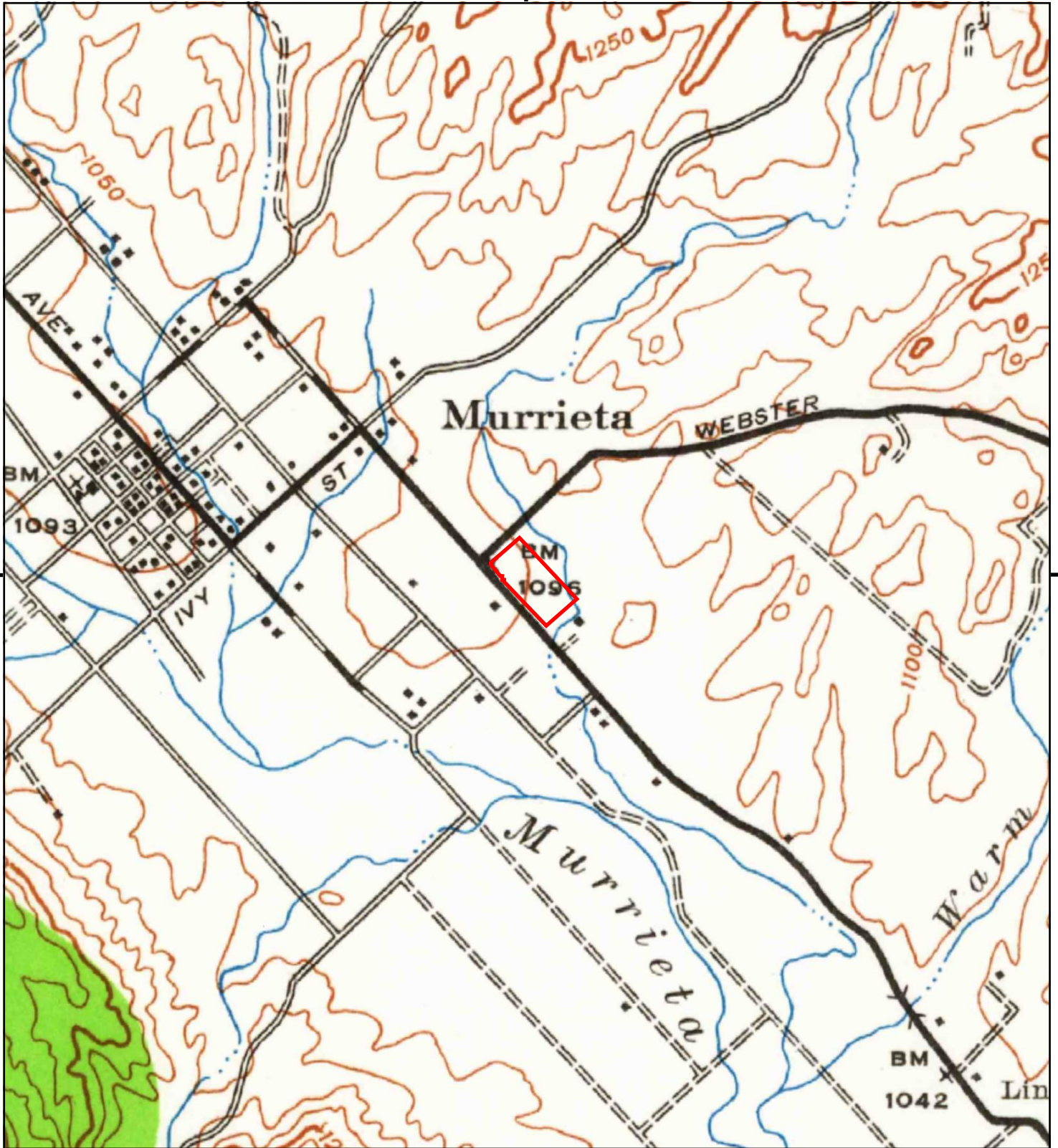
This report includes information from the following map sheet(s).



TP, Murrieta, 1943, 15-minute

SITE NAME: LMC Murrieta
ADDRESS: Murrieta Hot Springs Road/Jefferson Ave
Murrieta, CA 92562
CLIENT: Leighton and Associates, Inc.





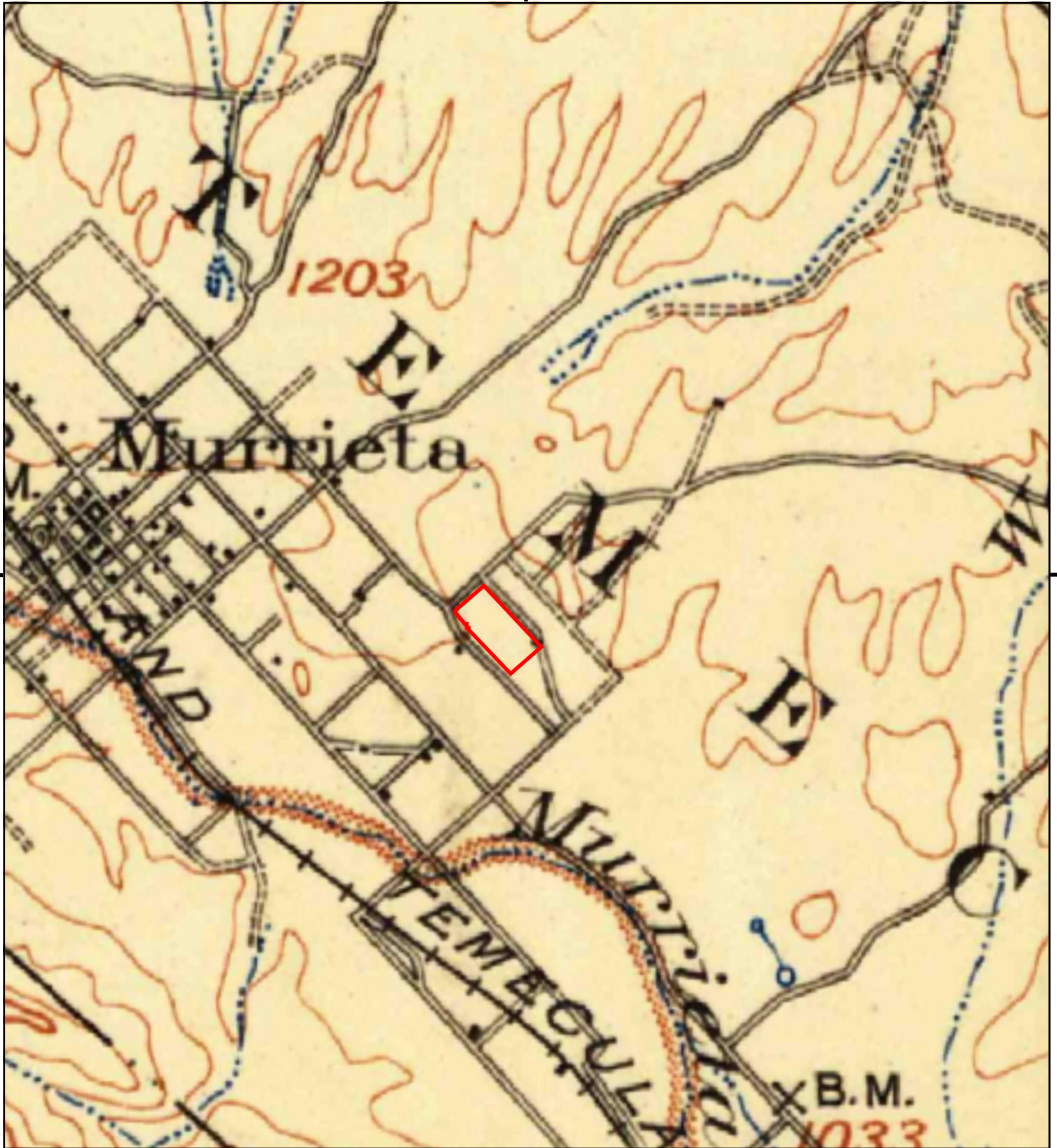
This report includes information from the following map sheet(s).



TP, Murrieta, 1942, 15-minute

SITE NAME: LMC Murrieta
 ADDRESS: Murrieta Hot Springs Road/Jefferson Ave
 Murrieta, CA 92562
 CLIENT: Leighton and Associates, Inc.





This report includes information from the following map sheet(s).



TP, Elsinore, 1901, 30-minute

SITE NAME: LMC Murrieta
ADDRESS: Murrieta Hot Springs Road/Jefferson Ave
Murrieta, CA 92562
CLIENT: Leighton and Associates, Inc.



LMC Murrieta

Murrieta Hot Springs Road/Jefferson Avenue

Murrieta, CA 92562

Inquiry Number: 6756783.3

November 18, 2021

Certified Sanborn® Map Report



6 Armstrong Road, 4th floor
Shelton, CT 06484
Toll Free: 800.352.0050
www.edrnet.com

Certified Sanborn® Map Report

11/18/21

Site Name:

LMC Murrieta
Murrieta Hot Springs Road/Jeff
Murrieta, CA 92562
EDR Inquiry # 6756783.3

Client Name:

Leighton and Associates, Inc.
17781 Cowan
Irvine, CA 92614
Contact: Brynn Mcculloch



The Sanborn Library has been searched by EDR and maps covering the target property location as provided by Leighton and Associates, Inc. were identified for the years listed below. The Sanborn Library is the largest, most complete collection of fire insurance maps. The collection includes maps from Sanborn, Bromley, Perris & Browne, Hopkins, Barlow, and others. Only Environmental Data Resources Inc. (EDR) is authorized to grant rights for commercial reproduction of maps by the Sanborn Library LLC, the copyright holder for the collection. Results can be authenticated by visiting www.edrnet.com/sanborn.

The Sanborn Library is continually enhanced with newly identified map archives. This report accesses all maps in the collection as of the day this report was generated.

Certified Sanborn Results:

Certification # B5E1-4939-ADEE
PO # 13343.001
Project LMC Murrieta Hot Springs

UNMAPPED PROPERTY

This report certifies that the complete holdings of the Sanborn Library, LLC collection have been searched based on client supplied target property information, and fire insurance maps covering the target property were not found.



Sanborn® Library search results

Certification #: B5E1-4939-ADEE

The Sanborn Library includes more than 1.2 million fire insurance maps from Sanborn, Bromley, Perris & Browne, Hopkins, Barlow and others which track historical property usage in approximately 12,000 American cities and towns. Collections searched:

- Library of Congress
- University Publications of America
- EDR Private Collection

The Sanborn Library LLC Since 1866™

Limited Permission To Make Copies

Leighton and Associates, Inc. (the client) is permitted to make up to FIVE photocopies of this Sanborn Map transmittal and each fire insurance map accompanying this report solely for the limited use of its customer. No one other than the client is authorized to make copies. Upon request made directly to an EDR Account Executive, the client may be permitted to make a limited number of additional photocopies. This permission is conditioned upon compliance by the client, its customer and their agents with EDR's copyright policy; a copy of which is available upon request.

Disclaimer - Copyright and Trademark Notice

This Report contains certain information obtained from a variety of public and other sources reasonably available to Environmental Data Resources, Inc. It cannot be concluded from this Report that coverage information for the target and surrounding properties does not exist from other sources. NO WARRANTY EXPRESSED OR IMPLIED, IS MADE WHATSOEVER IN CONNECTION WITH THIS REPORT. ENVIRONMENTAL DATA RESOURCES, INC. SPECIFICALLY DISCLAIMS THE MAKING OF ANY SUCH WARRANTIES, INCLUDING WITHOUT LIMITATION, MERCHANTABILITY OR FITNESS FOR A PARTICULAR USE OR PURPOSE. ALL RISK IS ASSUMED BY THE USER. IN NO EVENT SHALL ENVIRONMENTAL DATA RESOURCES, INC. BE LIABLE TO ANYONE, WHETHER ARISING OUT OF ERRORS OR OMISSIONS, NEGLIGENCE, ACCIDENT OR ANY OTHER CAUSE, FOR ANY LOSS OF DAMAGE, INCLUDING, WITHOUT LIMITATION, SPECIAL, INCIDENTAL, CONSEQUENTIAL, OR EXEMPLARY DAMAGES. ANY LIABILITY ON THE PART OF ENVIRONMENTAL DATA RESOURCES, INC. IS STRICTLY LIMITED TO A REFUND OF THE AMOUNT PAID FOR THIS REPORT. Purchaser accepts this Report "AS IS". Any analyses, estimates, ratings, environmental risk levels or risk codes provided in this Report are provided for illustrative purposes only, and are not intended to provide, nor should they be interpreted as providing any facts regarding, or prediction or forecast of, any environmental risk for any property. Only a Phase I Environmental Site Assessment performed by an environmental professional can provide information regarding the environmental risk for any property. Additionally, the information provided in this Report is not to be construed as legal advice. Copyright 2021 by Environmental Data Resources, Inc. All rights reserved. Reproduction in any media or format, in whole or in part, of any report or map of Environmental Data Resources, Inc., or its affiliates, is prohibited without prior written permission.

EDR and its logos (including Sanborn and Sanborn Map) are trademarks of Environmental Data Resources, Inc. or its affiliates. All other trademarks used herein are the property of their respective owners.

LMC Murrieta

Murrieta Hot Springs Road/Jefferson Avenue
Murrieta, CA 92562

Inquiry Number: 6756783.5

November 22, 2021

The EDR-City Directory Image Report

TABLE OF CONTENTS

SECTION

Executive Summary

Findings

City Directory Images

Thank you for your business.

Please contact EDR at 1-800-352-0050
with any questions or comments.

Disclaimer - Copyright and Trademark Notice

This Report contains certain information obtained from a variety of public and other sources reasonably available to Environmental Data Resources, Inc. It cannot be concluded from this Report that coverage information for the target and surrounding properties does not exist from other sources. **NO WARRANTY EXPRESSED OR IMPLIED, IS MADE WHATSOEVER IN CONNECTION WITH THIS REPORT. ENVIRONMENTAL DATA RESOURCES, INC. SPECIFICALLY DISCLAIMS THE MAKING OF ANY SUCH WARRANTIES, INCLUDING WITHOUT LIMITATION, MERCHANTABILITY OR FITNESS FOR A PARTICULAR USE OR PURPOSE. ALL RISK IS ASSUMED BY THE USER. IN NO EVENT SHALL ENVIRONMENTAL DATA RESOURCES, INC. BE LIABLE TO ANYONE, WHETHER ARISING OUT OF ERRORS OR OMISSIONS, NEGLIGENCE, ACCIDENT OR ANY OTHER CAUSE, FOR ANY LOSS OR DAMAGE, INCLUDING, WITHOUT LIMITATION, SPECIAL, INCIDENTAL, CONSEQUENTIAL, OR EXEMPLARY DAMAGES. ANY LIABILITY ON THE PART OF ENVIRONMENTAL DATA RESOURCES, INC. IS STRICTLY LIMITED TO A REFUND OF THE AMOUNT PAID FOR THIS REPORT.** Purchaser accepts this Report "AS IS". Any analyses, estimates, ratings, environmental risk levels or risk codes provided in this Report are provided for illustrative purposes only, and are not intended to provide, nor should they be interpreted as providing any facts regarding, or prediction or forecast of, any environmental risk for any property. Only a Phase I Environmental Site Assessment performed by an environmental professional can provide information regarding the environmental risk for any property. Additionally, the information provided in this Report is not to be construed as legal advice.

Copyright 2020 by Environmental Data Resources, Inc. All rights reserved. Reproduction in any media or format, in whole or in part, of any report or map of Environmental Data Resources, Inc. or its affiliates is prohibited without prior written permission.

EDR and its logos (including Sanborn and Sanborn Map) are trademarks of Environmental Data Resources, Inc. or its affiliates. All other trademarks used herein are the property of their respective owners.

EXECUTIVE SUMMARY

DESCRIPTION

Environmental Data Resources, Inc.'s (EDR) City Directory Report is a screening tool designed to assist environmental professionals in evaluating potential liability on a target property resulting from past activities. EDR's City Directory Report includes a search of available city directory data at 5 year intervals.

RECORD SOURCES

EDR's Digital Archive combines historical directory listings from sources such as Cole Information and Dun & Bradstreet. These standard sources of property information complement and enhance each other to provide a more comprehensive report.

EDR is licensed to reproduce certain City Directory works by the copyright holders of those works. The purchaser of this EDR City Directory Report may include it in report(s) delivered to a customer. Reproduction of City Directories without permission of the publisher or licensed vendor may be a violation of copyright.



RESEARCH SUMMARY

The following research sources were consulted in the preparation of this report. A check mark indicates where information was identified in the source and provided in this report.

<u>Year</u>	<u>Target Street</u>	<u>Cross Street</u>	<u>Source</u>
2017	<input checked="" type="checkbox"/>	<input type="checkbox"/>	EDR Digital Archive
2014	<input checked="" type="checkbox"/>	<input type="checkbox"/>	EDR Digital Archive
2010	<input checked="" type="checkbox"/>	<input type="checkbox"/>	EDR Digital Archive
2005	<input checked="" type="checkbox"/>	<input type="checkbox"/>	EDR Digital Archive
2000	<input checked="" type="checkbox"/>	<input type="checkbox"/>	EDR Digital Archive
1995	<input checked="" type="checkbox"/>	<input type="checkbox"/>	EDR Digital Archive
1992	<input checked="" type="checkbox"/>	<input type="checkbox"/>	EDR Digital Archive
1990	<input checked="" type="checkbox"/>	<input checked="" type="checkbox"/>	Haines Criss-Cross Directory
1985	<input checked="" type="checkbox"/>	<input checked="" type="checkbox"/>	Haines Criss-Cross Directory
1980	<input checked="" type="checkbox"/>	<input checked="" type="checkbox"/>	Haines Criss-Cross Directory
1976	<input checked="" type="checkbox"/>	<input checked="" type="checkbox"/>	Haines Criss-Cross Directory
1973	<input checked="" type="checkbox"/>	<input checked="" type="checkbox"/>	Haines Criss-Cross Directory

FINDINGS

TARGET PROPERTY STREET

Murrieta Hot Springs Road/Jefferson Avenue
Murrieta, CA 92562

<u>Year</u>	<u>CD Image</u>	<u>Source</u>
-------------	-----------------	---------------

JEFFERSON AVE

2017	pg A2	EDR Digital Archive
2014	pg A6	EDR Digital Archive
2010	pg A10	EDR Digital Archive
2005	pg A14	EDR Digital Archive
2000	pg A16	EDR Digital Archive
1995	pg A18	EDR Digital Archive
1992	pg A19	EDR Digital Archive
1990	pg A21	Haines Criss-Cross Directory
1985	pg A23	Haines Criss-Cross Directory
1980	pg A25	Haines Criss-Cross Directory
1976	pg A27	Haines Criss-Cross Directory
1973	pg A29	Haines Criss-Cross Directory

MURRIETA HOT SPRINGS RD

2017	pg A5	EDR Digital Archive
2014	pg A9	EDR Digital Archive
2010	pg A13	EDR Digital Archive
2005	pg A15	EDR Digital Archive
2000	pg A17	EDR Digital Archive
1995	-	EDR Digital Archive
1992	pg A20	EDR Digital Archive

Target and Adjoining not listed in Source

FINDINGS

CROSS STREETS

<u>Year</u>	<u>CD Image</u>	<u>Source</u>
-------------	-----------------	---------------

MURRIETA HOT SPRINGS RD

1990	pg. A22	Haines Criss-Cross Directory
1985	pg. A24	Haines Criss-Cross Directory
1980	pg. A26	Haines Criss-Cross Directory
1976	pg. A28	Haines Criss-Cross Directory
1973	pg. A30	Haines Criss-Cross Directory

City Directory Images

JEFFERSON AVE 2017

24837 PACIFIC DENTAL CLINIC
 STAGE 2 CYCLERY
 TENAJA COMMUNITY SERVICES DISTRICT
 TRINITY HEALTH ACADEMY
 24958 BRANDT, JACK P
 25086 UHAUL MOVING & STORAGE OF MURRIETA
 25090 APS AQUATIC SERVICES INC
 25095 CARVER INSURANCE SERVICES
 HOPE PLAZA PHARMACY
 HOPE SCOTT I DMD MS
 KELLY MCKERAHAN DO
 MARJAN NOURAI DDS
 MCKERAHAN, KELLY
 MURRIETA ANIMAL HOSPITAL INC
 MURRIETA BAIL BONDS
 NOURAI, KEYA V
 SCOLA VALERIE A DDS INC
 SCOTT I HOPE DMD
 25096 ALLIS ENGINEERING INC
 C C & R CONSTRUCTION
 HOME LIFE DEVELOPMENT COMPANY
 NEW SEASON PROPERTIES
 P R W LENDING
 PACIFIC COAST LAND CONSULTANTS INC
 25102 FRESH CONCEPTS INC
 KISHORE VASANT MD
 LUCID SPEECH & LANGUAGE
 WILLIAMS & ASSOCIATES LAURA DR
 25108 BRAND NEW DAY MURRIETTA
 EQUIPOISE CORPORATION
 SUDWEEKS DEVELOPMENT
 TLC CREATIVE SERVICES INC
 25109 BLACK JASON A
 CENTER FOR SLEEP EXCELLENCE
 CHANNAH PERVAIZ MD & ASSOCIATES
 CHERRY WILLIAM MD
 FINANCIAL NETWORK INVESTMENT CORPORA
 FRESH CONCEPTS INC
 HIVE TECHNOLOGY INC
 JOHN K GUNDERSON DDS
 MAINERI PAUL E LAW OFFICES
 NATIONAL LICENSE SERVICES
 OAK GROVE EQUITIES
 RICARDO VEGA MD INC
 WALTERS MANAGEMENT
 25114 CALIFORNIA TEACHERS ASSOCIATION
 INLAND PSYCHIATRIC MED
 MURRIETA TEACHERS ASSOCIATION
 25155 CHACON, JUVENTINO
 25217 J & W LUMBER CO

JEFFERSON AVE 2017 (Cont'd)

25225	SUPERIOR FRAMING INC
25261	SUTTLE, THOMAS D
25275	FORKEY, RAY L
25425	FULL REALTY SERVICES
25435	JEFFERSON SELF STORAGE
	PENSKE TRUCK RENTAL
	TOTAL STORAGE SOLUTIONS
25485	EXTRA SPACE STORAGE
25687	GREAT OAKS APOSTOLIC CHURCH
	NEW ESTATE MANAGEMENT
25695	AUTOMATION I
	DEC SERVICES INC SOLAR & ELECTRI
	GEORGE PLUMBING COMPANY INC
	NCLAUGHLIN ENGINEERING & MINING
	NEW ESTATE MANAGEMENT
	NSA WIRELESS
	RENTACENTER
25703	AKA PRODUCTS INC
	GLASSFORCE INC
	HNM RACE & DESIGN
	NEW ESTATE MANAGEMENT
	NEWSMINDED INC
	PGM RECOVERY SYSTEM LLC
	SAN DIEGO CENTER FOR SPINAL DISORDER
25720	AVEZ CORP
	CRYOCHEM INC
	CRYOGENIC INDUSTRIES INC
	CRYOQUIP INC
	HEX INDUSTRIES
25725	RCP BLOCK & BRICK
25747	BUWW COVERINGS INC
25751	ANDYS GLASS & WINDOW COMPANY
25755	ATD PLUMBING
	ELITE CABINETRY INC
	HOME EXPO HOME IMPROVEMENT DESIGN CE
25763	SWING AWAY BASEBALL ACADEMY
25767	BUWW COVERINGS INC
	HELIOPOWER
25771	TEMECULA CALVARY KOREAN PRESBYTERIAN
25775	MILA PERFORMANCE
25779	H&M FOUR SLIDE INC
25783	EMMISSIONS COMPLIANCE CONTROL CORP
	KCI CABINETS
	KROGSTAD COMPANY
	SRS ENGINEERING CORP
	SUPPORT PRODUCT SERVICES
25787	TITAN ENGINEERING INC
25791	PROCRAFT DENTAL LABORATORY INC
25795	TORTLLERIA TEMECULA
	VOLK ENVIRONMENTAL SOLUTIONS

JEFFERSON AVE 2017 (Cont'd)

25795 WORD OF LIFE CHRISTIAN FELLOWSHIP
25799 HEALTH LIQUID
25807 CALIFORNIA CAR CARE
KINGS SCREW PRODUCTS
PALADIN INDUSTRIES
TREASURE COAST RECOVERY
25815 PACIFIC COAST CHEER
25819 FREEDOM SOLAR SERVICES
SQUARE ONE PARACHUTES
25823 GREATER WORKS CHURCH
25831 MOTHER JUNGLE HERBS
25835 SUB STATION SPECIALISTS
25839 BILTWELL INC
LSC PERFORMANCE
25843 POWER AUTO MEDIA
25851 A & C PERFORMANCE & SERVICE
25859 COPPER CREEK INC

MURRIETA HOT SPRINGS RD 2017

- 40651 RICHIES REAL AMERICAN DINER
- 40663 CENTER FOR MEDICAL WEIGHT LOSS
KOTIJA TACO SHOP
LA LASER CENTER
MURRIETA DERMATOLOGY & SKIN CANCER
TEMECULA VALLEY DIGESTIVE DISEASE CO
- 40675 JAYS BARBER SHOP
SPELLYS PUB & GRILL
- 40711 ARNOLD, JAMES
MURRIETA RETAIL LP
NONNOS RISTORANT
SALON O
TMOBILE
YAP HAZEL DMD
- 40723 PACIFIC PREMIER BANK
RABOBANK
SECURITY BANK OF CALIFORNIA
- 40735 MURRIETA RETAIL LP
STARBUCKS
STARBUCKS COFFEE
- 41200 CAL AUTO LICENSE
FIRSTSIGHT VISION SERVICES
GAMESTOP
MCDONALDS
VERIZON WIRELESS
WALMART
WALMART SUPERCENTER
- 41232 WELLS FARGO BANK

JEFFERSON AVE 2014

24837 A & E VAPOR CONNECTIONS
 CALREDA COLLECTIVE LIFESTYLE
 COOPERS BOARDSHOP
 SOUTHERN CALIFORNIA EMS TRAINING INS
 STAGE 2 CYCLERY
 TRINITY HEALTH ACADEMY
 WEST MURRIETA DENTAL DDS INC
 24861 RENTAWRECK
 24865 OCCUPANT UNKNOWN,
 24890 GEOSOILS INC
 24940 BRIMFIELD, ARLENE P
 24958 OCCUPANT UNKNOWN,
 24980 IM, MYUNG O
 25075 OCCUPANT UNKNOWN,
 25086 BUDGET TRUCK RENTAL
 UHAUL MOVING & TRAILER HITCH CENTER
 25090 FIRST MORTGAGE CORP
 FIST MORTGAGE CORPORATION
 25095 CARVER INSURANCE SERVICES
 EVANS TODD DDS
 HOPE SCOTT I DMD
 MARJAN NOURAI DDS INC
 MCKERAHAN KELLY DO
 MCKERAHAN, KELLY
 SCOLA VALERIE A DDS INC
 WHITE GARY W MS DVM
 25096 ALINE AUTO WHOLESALE
 ALLIS ENGINEERING INC
 C C & R CONSTRUCTION
 EDWARD G TOPOLSKI APC
 FRENCH VALLEY PROPERTIES
 PACIFIC COAST LAND CONSULTANTS INC
 PREMIER PUMP & SUPPLY
 TOPOLSKI EDWARD G APC
 TRANSUNIVERSAL ASSOCIATES
 25102 CAMBRIDGE CONTRACTING GROUP
 LUCID SPEECH & LANGUAGE
 PATHOLOGY INC FAX
 WILLIAMS LAURA MD MPH & ASSOCIATES
 25108 BRAND NEW DAY MURRIETTA
 EQUIPOISE CORPORATION
 JS HELD INC
 SUDWEEKS DEVELOPMENT
 TLC CREATIVE SERVICES INC
 25109 BEFORE N AFTER
 CASTIS GROUP INC
 CHANNAH PERVAIZ MD & ASSOCIATES
 FINANCIAL NETWORK INVESTMENT CORPORA
 FRESH CONCEPTS INC
 GUNDERSON JOHN K DDS

JEFFERSON AVE 2014 (Cont'd)

25109	LANCE SOLL NATIONAL LICENSE SERVICES OAK GROVE EQUITIES PROACTIVE ENGINEERING CONSULTANTS WE RICARDO VEGA MD INC UNITED WAY WALTERS MANAGEMENT WILLIAM CHERRY MD
25114	CALIFORNIA TEACHERS ASSOCIATION INLAND PSYCHIATRIC MED MURRIETA TEACHERS ASSOCIATION ORANGE PSYCHIATRIC MEDICAL GROUP
25155	FRYER, DANA L
25175	COBB J ERICK DVM EQUINE HEALTH MANAGEMENT LAWRENCE DOUGLAS DVM LIEBELT BARRY DVM MCNEEL M WAYNE DVM RUTZ JERRY DVM
25217	J & W LUMBER CO
25225	SUPERIOR FRAMING INC
25261	SUTTLE, THOMAS D
25275	FORKEY, RAY L
25425	FULL REALTY SERVICES INC
25435	JEFFERSON SELF STORAGE
25485	EXTRA SPACE STORAGE
25687	NEW ESTATE MANAGEMENT
25695	DEC SERVICES INC SOLAR & ELECTRI DIRECT ELECTRIC COMPANY GEORGE PLUMBING COMPANY INC MB SERVICES NCLAUGHLIN ENGINEERING & MINING NEW ESTATE MANAGEMENT RENTACENTER TEMECULA VALLEY LANDSCAPE
25703	AKA PRODUCTS INC HNM RACE & DESIGN NEW ESTATE MANAGEMENT NEWSMINDED INC
25720	AVEZ CORP CRYOCHEM INC CRYOQUIP INC HEX INDUSTRIES
25725	RCP BLOCK & BRICK
25751	ANDYS GLASS
25755	ATD PLUMBING ELITE CABINETRY INC HOME EXPO HOME IMPROVEMENT DESIGN CE
25763	JNJLD LLC
25767	BUWW COVERINGS INC

JEFFERSON AVE 2014 (Cont'd)

25767 HELIOPOWER
25771 TEMECULA CALVARY KOREAN PRESBYTERIAN
25775 NATIONAL METAL STAMPINGS
25779 H&M FOUR SLIDE INC
25783 ALLIANCE ENERGY & MECHANICAL
KCI CABINETS
SRS ENGINEERING CORP
SUPPORT PRODUCT SERVICES
25787 TITAN ENGINEERING INC
25791 PRO CRAFT DENTAL LABS
25795 ABELLADONNA INC
TORTILLERIA TEMECULA
WORD OF LIFE CHRISTIAN FELLOWSHIP
25807 KINGS SCREW PRODUCTS
PALADIN INDUSTRIES
PILOT PACIFIC INC
25815 ALESCO DEVELOPMENT CO LLC
PACIFIC COAST CHEER
25819 DOMENICO, ANTHONY J
NEXUS IS
SQUARE ONE PARACHUTES
25823 GREATER WORKS CHURCH
25827 PC RACING
25831 CAFE BRAVO
25835 SUB STATION SPECIALISTS
25843 POWER AUTO MEDIA
25851 A & C PERFORMANCE & SERVICE
25859 COPPER CREEK INC

MURRIETA HOT SPRINGS RD 2014

- 40651 RICHIES REAL AMERICAN DINER
- 40663 CENTER FOR MEDICAL WEIGHT LOSS
KOTIJA TACO SHOP
LA LASER CENTER
MURRIETA DERMATOLOGY & SKIN CENTER
TEMECULA VALLEY DIGESTIVE DISEASE CO
- 40675 JAYS BARBER SHOP
SCOTTRADE
SPELLYS PUB & GRILL
- 40711 ARNOLD, JAMES
HAZEL YAP DMD
NONNOS RISTORANTE
SALON O
- 40723 RABOBANK
- 40735 STARBUCKS COFFEE
- 41200 FIRSTSIGHT VISION SERVICES INSIDE WA
MCDONALDS
VZW AT WALMART 02952 MURRIETA
WALMART
WALMART CONNECTION CENTER
WALMART ONE HOUR PHOTO
WALMART PHARMACY
WALMART VISION CENTER
- 41232 WELLS FARGO BANK
- 41260 7ELEVEN

JEFFERSON AVE 2010

24831 GIMEL PROPERTIES
 HOW SWEET IT IS
 MURRIETA COOKS
 RIVIERA NAILS & SPA
 SKY COUTURE
 24861 PENSKE TRUCK RENTAL
 24865 OCCUPANT UNKNOWN,
 24940 OCCUPANT UNKNOWN,
 24980 IM, MYUNG O
 25075 POLISKA, KEITH
 25086 BUDGET TRUCK RENTAL
 MURRIETA MOTOR CORRAL
 25090 NIGRO NIGRO & WHITE
 25095 CARVER INSURANCE SVC
 EVANS, TODD H
 HOPE SCOTT I DDS
 MARJAN NOURAI INC
 MC KERAHAN KELLY L DO
 MCKERAHAN, KELLY
 NOURAI, MARJAN M
 VALLEY VETERINARY CLINIC
 25096 A LINE AUTO WHOLESALE
 ALLIS ENGINEERING INC
 CAL REALTY AMERICA
 CALCOM REALTY INC
 COVINGTON, WILLIAM T
 CROWN PROPERTY MANAGEMENT
 D P PROPERTIES
 FARMERS INSURANCE GROUP
 GRILL, KIMBERLY
 HJK CONSULTANTS & ASSOC
 NATIONAL ONE MORTGAGE
 PACIFIC COAST LAND CONSLNT INC
 PRUDENTIAL INSURANCE CO
 25102 DIY LOAN INC
 KINETIC DISTRIBUTION CORP
 KISHORE K VASANT MEDICAL GROUP
 LUCID SPEECH & LANGUAGE
 M & MS REPAIR SVC & PARK
 25108 CAPITAL REAL ESTATE & MORTGAGE
 DRESBACH ELAINE MD
 J S HELD INC
 SUDWEEKS DEVELOPMENT
 25109 BEFORE N AFTER
 BLACK JASON MD
 BRAR HERB MD
 CHANNAH PERVAIZ & ASSOC
 CHERRY WILLIAM H MD
 CREATIVE HEIGHTS DESIGNS INC
 CWARD MANAGEMENT INC

JEFFERSON AVE 2010 (Cont'd)

25109 EDWARD A SHEPHERD CPA INC
 INLAND HEART & VASCULAR
 MARSTELLER CATHERINE MD
 NGUYEN KEVIN K MD
 OAK GROVE EQUITIES
 PAUL E MAINERI LAW OFFICES
 RIVERSIDE CARDIOLOGY ASSOC
 WALTERS MANAGEMENT
 WESCO PLUMBING
 25114 CALIFORNIA TEACHERS ASSN
 INLAND PSYCHIATRIC MED
 MURRIETA TEACHERS ASSN
 25155 GWINN, JESSEE R
 25217 J & W LUMBER CO
 25225 MADERA CONTRACTORS
 25261 AGUILAR, A
 25275 FORKEY, RAY L
 25315 RIVERSIDE CNTY TRANSPORTATION
 25435 JEFFERSON SELF STORAGE
 25485 MURRIETA SPRINGS SELF STORAGE
 25580 OCCUPANT UNKNOWN,
 25695 ARROW PACKAGING MACHINERY CORP
 FARMER BROTHERS
 KILLER MILLER FABRICATIONS
 25703 ABORBALL LLC
 AKA PRODUCTS INC
 NEWSMINDED INC
 25720 AVEL CORP
 CRYOGENIC INDUSTRIES INC
 CRYOGENIC INDUSTRIES SVC CO
 CRYOQUIP INC
 HEX INDUSTRIES INC
 25725 RCP BLOCK & BRICK
 25747 FURNITURE & MORE
 25751 ANDYS GLASS & WINDOW CO
 DIARON ENTERPRISES INC
 25755 ADVANCE ALERT SECURITY
 ATD PLUMBING
 ELITE CABINETRY INC
 HOME EXPO HM IMPRVMT DESIGN
 PACIFIC COAST BUILDERS
 25759 EN GEN CORP
 25767 HELIPOWER
 25771 TEMECULA CALVARY KOREAN
 25779 H & M FOUR SLIDE INC
 25783 HAWRANIK, RUPALI
 KROGSTAD CO
 25787 TITAN ENGINEERING
 25791 PROCRAFT DENTAL LABS
 25795 FOUR SEASONS LIGHTING INC

JEFFERSON AVE 2010 (Cont'd)

25795 PALADIN INDUSTRIES
25799 LIQUID HEALTH
MATSUN LABS
TENAJA NUTRITION
25803 MKD RACING LLC
25807 FAMILY ANIMAL SVC
INLAND DISTRIBUTING
PILOT PACIFIC INC
SANDYS CARPET REMNANT STORE
SUPERIOR POWDER COATING
25811 HITSVILLE
25815 PACIFIC COAST CHEER
25819 NEXUS IS INC
25827 T B CONSTRUCTION INC
25843 SRS ENGINEERING CORP
25851 AEROTECH ALLOYS LLC
GBS INVESTMENTS LLC
25855 RKR PROMOTIONAL PRODUCTS

MURRIETA HOT SPRINGS RD 2010

- 40651 RICHIES REAL AMERICAN DINER
- 40663 AT HOME FITNESS
WEIGHT LOSS & PATHOLOGY CTR
- 40675 DUDLEYS WINE & GIFTS
HEALING FLOWERS & GIFTSHOP
POSH AXXENTS
SCOTTRADE
TWINKLE TWINKLE BOUTIQUE
- 40711 ARNOLD, JAMES
GOURMET ITALIA NORTH
HOUSEHOLD FINANCE
RED PERSIMMON NAIL & SPA
SALON O
TREE HOUSE
YAP HAZEL DDS
- 40723 RABOBANK
- 40735 STARBUCKS
- 41200 FIRST SIGHT VISION SVCS INC
MC DONALDS
PICTURE ME PORTRAIT STUDIOS
WALMART SUPERCENTER
- 41232 WELLS FARGO BANK
- 41260 7ELEVEN

JEFFERSON AVE 2005

24861 RENT A WRECK
24865 BALDWIN, WILLIAM M
24958 BRANDT, LAURA L
25075 AKP CONSTRUCTION CO
POLISKA, KEITH
25086 MURRIETA MOTOR CORRAL
SALEM, CHRISTOPHER M
SANTOS, MIGUEL A
25090 MURRIETA VALLEY UNIVERSITY SCHOOL DS
25095 ADVANTAGE HIGHWAY
EVANS TODD DDS
GARY WHITE DR MS DVM
MCKERAHAN KELLY DO
MCKERAHAN, KELLY
MURRIETA MEDICAL PROFESSIONAL BUILDI
NOURAI MARJAN DDS
NOURAI, MARIAN
SCOTT I HOPE
VALLEY VETERINARY CLINIC
WHITE, GARY D
25155 GWINN, GARY L
25175 ECKER ENTERPRISE
GYPSUM CONSTRUCTION
25217 J & W REDWOOD LUMBER CO
25225 MADERA CONTRACTORS
25275 FORKEY, RAY L
25315 RIVERSIDE COUNTY TRANSPORTATION DEPT
25435 JEFFERSON SELF STORAGE
25580 OCCUPANT UNKNOWN,
25720 CRYOGENIC GROUP INC
CRYOQUIP INC
HEX INDUSTRIES
25725 RCP BLOCK AND BRICK
SALVATION ARMY THE

MURRIETA HOT SPRINGS RD 2005

- 41200 AT & T WIRELESS
- JACKSON HEWITT TAX SERVICE
- MCDONALDS RESTAURANT # 29480
- PCA INTERNATIONAL
- QUAKER CITY BANK
- WAL MART
- WAL MART PHARMACY # 2952
- 41232 WELLS FARGO BANK
- 41260 7 ELEVEN INC

JEFFERSON AVE 2000

24831 STEFFEN, DIRK
24861 OCCUPANT UNKNOWN,
RENT A WRECK
24865 BALDWIN, WILLIAM M
24890 GEOSOILS INCORPORATED
24940 OCCUPANT UNKNOWN,
24958 ALZHEIMERS CARE OUR FAMILY COTTAGE
ANSWERED PRAYER A FREE ELDER PLACEMENT SERVICE FOR ALL
OCCUPANT UNKNOWN,
25075 OCCUPANT UNKNOWN,
25086 CAMPISTA, MARCO A
CHRISS MURRIETA MOTOR CORRAL
MURRIETA MOTOR CORRAL
SALEM, C M
SANTOS, MIGUEL A
25095 EVANS TODD DDS
HARRIS DENTAL LABORATORY
OCCUPANT UNKNOWN,
VALLEY VETERINARY CLINIC
WHITE GARY DR MS DVM
25155 RUSSELL, LAURA
25163 MURRIETA RENTALS & BUILDING MATERIALS
25175 ASSOCIATED INDUSTRIES
25217 J & W REDWOOD
25225 MADERA CONTRACTORS
OCCUPANT UNKNOWN,
25261 HADEN, MARILYN P
25275 CLIP JOINT THE
FORKEY RAYMOND
FORKEY, RAYMOND
25720 CRYO CHEM INCORPORATED
CRYOQUIP INCORPORATED
HEX INDUSTRIES
25725 RCP BLOCK & BRICK

MURRIETA HOT SPRINGS RD 2000

40461 HEMET FEDERAL SAVINGS & LOAN ASSOCIATION
 LAMAR COMPANIES
 MURRIETA TOWN CENTER

40469 CAVEMAN PIZZA
 COMPUTER STUFF
 CORONAS TACOS
 HOT WOK
 LITTLE CAESARS PIZZA PIZZA
 ONE DOLLAR VIDEO
 TOWER CLEANERS INCORPORATED

40473 DOWNEY SAVINGS & LOAN
 RALPHS GROCERY COMPANY

40477 CHOCOLATE FLORIST & GIFT SHOPPE
 DEBBIES SKIN ESSENTIALS
 DROUILLARD WENDY HAIR STYLI
 ERIN MANN SALON & DESIGN TEAM
 EUROPEAN HAIR
 FANTASTIC SAMS
 HIS & HER HAIR
 HONEYCUTT FARMS
 JUDY RUFÉ SKIN BIZ
 KHALAF CYNDIE HAIR STYLIST
 LUDWA, DIANA
 PAUL S SHOES INCORPORATED
 PET STOP
 PIZZA FACTORY
 RIVA, MARY J
 SIGNATURE NAILS
 SIGNATURES SALON
 SKIN BIZ
 SNOWBOARDS
 TOPS & TIPS BEAUTY SALON

40485 A 1 TUSCANY TRAVEL
 ALDRIDGE, OLIN C
 ALTA MURRIETA CHIROPRACTIC CENTER
 BLANKENSHIP, C
 DAVIS, BARBARA A
 DEANS PHOTO
 GATES, SARAH
 GOGATZ, NATALIE
 GUTIERREZ, MARTHA
 KIRCHOFF, EDWARD G
 M & M ENTERPRISES
 POSTAL PLACE
 RUSSELL, ROBIN L
 WAGONIS, TAMRA
 WELLANDER, MITCH
 WILLIAMS, JEANENE A

40489 SIZZLER RESTAURANTS

JEFFERSON AVE 1995

24831 STEFFEN, DIRK
24861 MCGOLDRICK, MICHAEL
24865 BALDWIN, WILLIAM M
24958 HUNT, BARBARA J
25075 KENDRICK, WILLIAM
25217 J & W REDWOOD
25225 MADERA CONSTRUCTION
25275 CLIP JOINT
FORKEY, RAYMOND
25580 CHARNOCK, MARTIN
25720 AVEL CORP
CRYO CHEM INC
CRYOQUIP INC
HEX INDUSTRIES INC
STERES, GARY A
25725 RCP BLOCK & BRICK INC

JEFFERSON AVE 1992

24831 STEFFEN, DIRK
24861 MCGOLDRICK, MICHAEL
24865 BALDWIN, WILLIAM M
24890 GEOSOILS INC
24958 HUNT, BARBARA J
25086 G&R TACK SHOP
WINDMILL INN
25109 SIMMONS, C
25185 DOUBLEWOOD CONTRS
25225 MADERA CONSTRUCTION
25275 CLIP JOINT THE
FORKEY, RAYMOND
25485 SMITH, JOSEPH F
25580 CHARNOCK, MARTIN
25720 AVEZ CORP
CRYO CHEM INC
HEX INDUSTRIES
25725 DIX, BRENT
R C P BLOCK&BRICK

MURRIETA HOT SPRINGS RD 1992

- 40461 HEMET FDRL SAVINGS
TEAMS PLUS SPORT CT
- 40469 FISH N CHICS RSTRNT
LITTLE CAESARS PZZA
PENGUINS FRZN YOGRT
T JS MOVIE MUSIC
TOWER CLEANERS INC
- 40473 HUGHES MARKETS
- 40477 CRAFT E LADY
CRAFT, E L
FANTASTIC SAMS
HOT SPRINGS PHOTO
JS SURF N SPORT
MALT SHOPPE THE
PET STOP
PIZZA FACTORY
- 40481 PAY LESS DRG CAMERA
- 40485 ARNOLD JEWELERS
CHIROPRACTIC DCTRS
GOGATZ, ROBERT W
MARGES VITAMIN CNTR
POSTAL ANNEX
QUICK BLINDS
RAGS 2 RICHES
- 40489 SIZZLER RESTAURANT

JEFFERSON AVE 1990

25075	GWINN Gary L	00	4
25086	★G&R TACK SHOP	677-7504	5
	★MURRIETA WATER DIST	677-7667	7
	★WINDMILL INN	677-6313	
25090	★CARPENTERIA MOTOR	677-7471	+0
25109	GARRISON J S	677-6117	
25143	BRANTS Martine	677-5150	
25155	LOZA Jose H	00	7
	RUSSELL Jas E	677-8097	+0
25175	GOMEZ Oscar A	00	4
25185	MAZEIKAS Deanna	677-8005	9
	MAZEIKAS Mike	677-8005	
25217	★MOBLEY GONZALEZ	677-6489	+0
25225	GOMEZ Bethel	677-6566	
	GOMEZ Gabriel	677-6566	9
25261	WATSON Hugh E	677-5583	
25275	★CLIP JOINT THE	677-7953	7
	FORKEY Raymond	677-7953	
25445	MORRIS Belinda A	00	4
	MORRIS Robt	677-5866	
25485	SMITH Joe F	677-5925	+0
	VENABLE William E	00	5
	VILLEGAS Anita F	00	4
25580	CHARNOCK Martin	677-5917	
25679	XXXX	00	
25699	PAYNE Karen	677-6429	5
	PAYNE Robin	00	4
25720	XXXX	00	
25725	★GREENFIELDS	677-5315	
	HUTT David	677-5315	
	HUTT David	677-7575	
	HUTT John C	00	+0
	HUTT Valorie	677-5315	
	HUTT Valorie	677-7575	
25747	NEWKIRK Janet	677-5860	
	NEWKIRK Robt	677-5860	2
25751	LEE Donald	677-8307	+0
	LEE Linda	677-8307	+0
	VAUGHN Cheryl	677-9191	+0
	VAUGHN Jesse	677-9191	+0
25755	XXXX	00	
26170	SIMON Paul	677-5341	6

MURRIETA HOT SPRINGS RD 1990

MURRIETA HOT SPGS RD 92362 MURRIETA

28000	★MOOSE LDG NO 261	677-9008	3
	★TEMECULA VLY MOOSE	677-6876	2
29209	★MONTESSORI GRDN SC	677-6463	+0
29480	XXXX	00	
38275	★RANCHO CA CNTRY CLB	677-7446	+0
	★RANCHO CA CNTRY CLB	677-8503	+0
38389	XXXX	00	
38710	★RED CARPET C MARCH	677-5631	+0
39200	★J&B DEVELOPMENT INC	677-5948	7
	★JAMES CONSTRUCTION	677-5672	9
39389	HERNANDEZ Miguel	677-7121	6
39395	XXXX	00	
39405	HOLLE Suzanne	677-6816	+0
	★MURRIETA HOT SPGS	677-8842	+0
	★MURRIETA RSRT&SPA	677-7451	9
	SIJAN Ruth E	00	4
40030	LIZARDI Roberto Jr	00	4
	SHEPHERD Bertha	00	7
40050	★JETCO UNDER UTILITY	677-9655	+0
40141	RENCK Kenneth D	00	2
40651.....	MURRIETA MBL HM PK		
	ALBAUGH D	677-5344	+0
	ALBAUGH V	677-5344	+0
	BARTON Dick	677-8811	+0
	BIRD Fred W	677-7813	6
	BROOKS Agnes	00	5
	CALVILLO Valentine	677-7598	5
	CATON Billy H	00	
	CEJA Bernardo	677-5882	9
	DUNHAM John	677-6570	
	ESPARZA Fernando	00	
	FERREIRA Denise	00	5
	FIFIELD Patricia	677-6570	
	FLEENER Ernie	677-7883	9
	GOLDEN Helen B	677-7877	7
	GORDON B	677-9302	+0
	GOUGE Daryl	677-6497	+0
	GRIFFIN Helen V	00	3
	HALDERMAN Lyle K	677-7202	4
	HERMANN Alice E	677-7740	4
	HERMSTEAD David	677-8370	9
34	HERRON H V	677-5993	
	HUFFMAN Rex E	00	4
	JEFFRIES Louis G	677-8297	7
	JOHNSON J	677-5454	+0
	LEHTONEN Charles E	00	5
	LUQUE Angel	677-5845	7
	LUQUE Virginia	677-5845	
	MAHOOD Jim	677-8567	7
	MUTH Betty M	677-5760	
44	MUTH Ernest T	677-5760	
	MUTH Robert W	00	+0
	OLEARY Arthur	677-6791	4
	OLEXA John D	677-7216	7
	PACHECO J J	00	7
	PETERSON Anna	00	
	REAVES Larry	677-7627	7
	SEELEY Edw W	677-8506	+0
	ULMER Donna Lee	677-6497	+0
	VIEIRA Nancy	677-6160	
	VIEIRA Olliver	677-6160	9
	WEAVER Dennis	677-7518	9
	WOLFE Elsie	677-6229	2
	WOODWARD Jas	677-8021	
	WOODWARD Susan	677-8021	9
	ZRNA M L	677-5852	+0
40651.....		
40754	★ACADEMY THE	677-5909	+0
40760	★CHIP N DELS TREE SV	677-8051	9
41225	BULEN Erwin D	677-6107	
	★ 13 BUS 56 RES 18 NEW		

JEFFERSON AVE 1985

25075	SYKES DUDLEY	677-5509	+5
	SYKES DUDLEY	677-7581	+5
25086	G&R TACK SHOP	677-7504	+5
	WINDMILL INN	677-6313	0
25090	REIDY RANCH REALTY	677-7474	4
25109	GARRISON J S	677-6117	
25143	BRANTS MARTINS	677-5150	
25155	GOMEZ GABRIEL	677-6566	+5
25175	GOMEZ OSCAR A	677-6655	2
A	RIGOS PATTERN	677-5012	3
25185	RIOS ALFRED	677-6245	1
25217	HATHAWAY S NURSERY	677-6098	+5
25261	WATSON HUGH E	677-5583	
25275	FORKEY RAYMOND	677-7953	+5
25315	XXXX	00	
25445	MORRIS ROBT	677-5866	
25485	VENABLE MARILYN	677-5387	+5
	VENABLE RUTH	677-5536	
	VENABLE WM E	677-5536	
25580	CHARNOCK MARTIN	677-5917	0
25679	LINCOLN J D	677-7958	+5
25699	PAYNE KAREN	677-6429	+5
25720	JORDAN VIRGINIA M	677-5852	6
25725	GREENFIELDS	677-5315	0
	HUTT DAVID	677-5315	0
25747	NEWKIRK ROBT	677-5860	2
25751	WADLOW HAZEL	677-5912	+5
25755	PARK GINA	677-7321	4
26230	WONGS ORIENTAL CRPT	677-7713	+5
26529	STEWART WALT	677-7101	+5
	TEMECULA PLUMBING	677-7101	+5
26745	DWYER THOROBRD RNCH	677-5037	
	LOPEZ ROSA	677-6473	3
26821	CLEVELAND DAVID	677-6241	+5
	VALDIVIA EDW	677-7574	4
★	12 BUS	59 RES	22 NEW

MURRIETA HOT SPRINGS RD 1985**MURRIETA HOT SPGS RD
92362 MURRIETA**

28000	MOOSE LDG NO 261	677-9008	3
	TEMECULA VLY MOOSE	677-6876	2
	WEBER K H	677-6033	+5
39395	NAPIER LARRY	677-5249	+5
	VANDERVELDE STEVE	677-7224	+5
40030	XXXX	00	
40050	MARCH C L REAL EST	677-5681	2
40141	SOUTHER H W	677-5573	8
40350	XXXX	00	
40651.....	MURRIETA MBL HM PK		
	ADAMS BETTY J	677-6880	+5
	BROWN JAS G	677-6606	4
	CALVILLO VALENTINE	677-7598	+5
	COLEMAN MARY	677-7961	+5
	CONNORS THOS J	677-6755	+5
	DUNHAM JOHN	677-6570	0
	FIFIELD PATRICIA	677-6570	0
	HALDERMAN LYLE K	677-7202	4
	HERMANN ALICE E	677-7740	4
34	HERRON H V	677-5993	8
	HINTON LEROY	677-6205	2
	HOTCHKISS DORTHY	677-6940	2
	HUFFMAN R	677-7725	+5
	JENNINGS MICHAEL W	677-5093	0
	KEENE DEZ	677-5516	+5
	LEIGHTON HOWARD	677-6986	2
	LILES KEN	677-5978	+5
	LOHREY WES	677-7104	3
	MASON MICHAEL K	677-5903	+5
	MING RUSSELL	677-7113	3
	MURRIETA MBL HM PK	677-6102	+5
44	MUTH ERNEST T	677-5760	
	NEAL JAS A	677-6670	2
	OLEARY ARTHUR	677-6791	4
	PAULSON OLIVE	677-6229	2
	PHELPS CHRIS S	677-7573	+5
	POSTMA D J	677-6579	0
	SEEL DARLENE	677-7873	+5
	STEWART HUGH A	677-6148	2
	SUMNER E	677-6618	0
	TAYLOR RICHARD	677-7873	+5
	VALDEZ SHIRLEY	677-6827	+5
	WILSON BILLY	677-6801	+5
	WOLFE ELSIE	677-6229	2
40651.....			
40754	JONES ROBT W	677-7427	+5
	TRIANGLE REALTY	677-7424	4
41225	BULEN ERWIN D	677-6107	0
	★ 5 BUS 41 RES 18 NEW		

JEFFERSON AVE 1980

25086	★	BURNHAMS GENL MDSE	677-5501	6
		MCNABB DONALD A MRS	677-6151	5
	★	MEL MILLER ENTPRS	677-5501	7
	★	TOMS TELEVISION RPR	677-5077	9
	★	WINDMILL INN	677-6313	+0
25109		GARRISON J S	677-6117	5
25143		BRANTS MARTINS	677-5150	4
25155		MORRIS DAVID	677-5142	5
25175		GOMEZ OSCAR A	677-5012	9
25261		WATSON HUGH E	677-5583	5
25315	★	CO RVRSD RD MRTA	677-5889	
		PETTIT BUEL	677-6662	+0
25445		MORRIS ROBT	677-5866	5
25485		VENABLE RUTH	677-5536	5
		VENABLE WM E	677-5536	5
25580		CHARNOCK MARTIN	677-5917	+0
25679		LINCOLN JAS D	677-5957	8
25720		JORDAN VIRGINIA M	677-5852	6
25725	★	GREENFIELDS	677-5315	+0
		HUTT DAVID	677-5315	+0
25751		HANNAY MARIEL	677-6567	+0
25755		LISK T	677-5465	+0
26230		GALLAGHER JAMES W	677-5237	9
26529		SMITH WIRT STANLEY	677-5159	5
26745	★	DWYER THOROBRD RNCH	677-5037	4
		LOPEZ TEOFILO	677-5458	6
26821		LEWIS LARRY	677-6155	9
		MCCROSSEN H	677-5083	+0
27099		RODRIGUEZ RICHARD	677-5126	9
NO #		DRAUCKER C D	677-5210	4
	★	10 BUS	52 RES	12 NEW

MURRIETA HOT SPRINGS RD 1980

Table with columns for address, phone number, and business name. Includes sections for MURRIETA RD 92381 CONT., MURRIETA HOT SPG RD 92362 CONT., and MURRIETA HOT SPG RD 92362 MURRIETA.

JEFFERSON AVE 1976

JEFFERSON AV 92362 MURRIETA

24250	BLACKMORE TERRY	677-5831+6
24340*	BLACKMORE K TRUCKNG	677-6114+6
24403	KENTY W H	677-5985 5
	NEWMAN ISHBELLE	677-5985 5
24413	BASTIAN BESSIE M	677-5413 5
24421	WICKERD HAROLD	677-5812 5
24441	STOWELL BRADFORD	677-6136 5
24451	ESTES LEONARD M	677-5334 5
24461	GRACE ERNEST B	677-5070+6
24473	THORESON J A	677-5588 5
24513	RAZO ARTURO J	677-5083+6
	STRATEMEYER DONALD	677-5083+6
24531	CLOUD RUTH	677-5370 5
24537	CLOUD JAS L	677-5071 5
24543	ASBELL WM	677-5738+6
24685	XXXX	00
24831	COOPER WALTER	677-5402 5
24861	CLARK BERT	677-5030 5
24865	BALDWIN WM M	677-5295+6
24890	COLLINS BETTY J	677-5103+6
24940	ESSENBERG H W	677-6168 5
	FLANIGAN T W	677-5029 4
24958	BUSH D	677-5111+6
25086*	BURNHAMS GENL MDSE	677-5501+6
	*DONS CAFE	677-6140+6
	MCNABB DONALD A MRS	677-6151 5
25109	GARRISON J S	677-6117 5
25143	BRANTS MARTINS	677-5150 4
25155	MORRIS DAVID	677-5142 5
25261	WATSON HUGH E	677-5583 5
25445	MORRIS ROBT	677-5866 5
25485	VENABLE RUTH	677-5536 5
	VENABLE WM E	677-5536 5
25580	JONES CARL C	677-5925 5
25679	BROOKS WM	677-6183 5
25720	JORDAN VIRGINIA M	677-5852+6
25725*	WESTERN HYDROPONICS	677-5315 5
25751	GREENE D E	677-5465 5
25755	HOLLAND W B	677-5345 5
26529	SMITH WIRT STANLEY	677-5159 5
26745*	DWYER THOROBRD RNCH	677-5037 4
	LOPEZ TEOFILO	677-5458+6
26821	XXXX	00
NO #	DRAUCKER C D	677-5210 4
*	5 BUS 39 RES	13 NEW

MURRIETA HOT SPRINGS RD 1976

MURRIETA HOT SPGS RD 92362

MURRIETA

29260*CAPRICORN CONSTR CO677-5919+0
 39400 AGUIRRE AURALIANO 677-5519+6
 *ARMOR CONSTRUCTION 677-5400+6
 *MURRIETA HOT SPRNGS677-5655+6
 *MURRIETA REAL EST 677-5601+6
 40030 MCAFFEE CLYDE 677-5432 5
 *MURRIETA WEST 677-9003+6
 40141 TERRENCE AL 677-5573 5
 40350 YODER CHAS E 677-5785 5
 40651...APARTMENTS
 CARRILLO AGNES 677-5859+6
 CARRILLO RALPH 677-5859+6
 DIXON LEN 677-5807+6
 EDELMAN ALBERT 677-5535+6
 42 FREEMAN EVELYN C 677-5066 5
 42 FREEMAN RICHARD L 677-5066 5
 40 GRIFFIN LESTER L 677-5984 5
 HUNT STEPHEN L 677-5823+6
 MERCER FRED A 677-5222+6
 44 MUTH ERNEST T 677-5760 5
 45 NEILL MICHAEL H 677-5957 5
 46 PRICE N D 677-5183 5
 48 REINERTSEN GENEVA 677-4655 4
 48 REINERTSEN LOUIS 677-6155 5
 RUBEN MAYNARD 677-5093+6
 SCHULZE NANCY J 677-5903+6
 SHELD CALVIN 677-5088+6
 24 STODOLA HORACE 677-5247 5
 33 VOYLES HOMER 677-5943 5
 WENDT M H 677-5082+6
 WESTBROOK BARBARA 677-5847+6
 23 WESTER CAROLE J 677-5353 5
 WHITEMAN LYNN C 677-5423+6
 40651.....
 NO #*COUNTRY STORE THE 677-5013+6
 NO #*ENVIRNMTL CMTY DVLP677-5910+6
 NO #*SEWARD M CMNT CONTR677-5582 5
 * 8 BUS 27 RES 20 NFW

JEFFERSON AVE 1973

JEFFERSON AV 92362 MURRIETA

24403	KENTY W H	677-3885
	NEWMAN ISHBELLE	677-3885
24413	BASTIAN BESSIE M	677-2213
24421	FORKEY GEO R	677-4821
	WICKERD HAROLD	677-2212
24441	STOWELL BRADFORD	677-3531
24473	SHELD J A	677-2481
24685	AVANT PETE	677-3571
	CLARK BERT	677-2424
	*FOX HLLW THRGHBRDS	677-3571
24831	COOPER WALTER	677-2302
24940	ESSENBERG H W	677-3351
	FLANIGAN T W	677-2425
24958	HALFACRE DOROTHY	677-2633
25086	MCNABB DONALD A MRS	677-2951
25109	GARRISON J S	677-3681
25143	BRANTS MARTINS	677-2434
25155	MORRIS DAVID	677-4841
25261	WATSON HUGH E	677-3981
25485	VENABLE WM E	677-2490
25580	JONES CARL C	677-3825
25720	JORDAN VIRGINIA M	677-3152
26529	SMITH WIRT STANLEY	677-2699
26745	DWYER AUSTIN	677-2498
26821	HUNT JOHN D	677-3871
	HUNT NELLI	677-3871
27099	GONZALES MERCED	677-4405
NO #	BATES RALPH	677-2421
NO #	DRAUCKER C D	677-2666
*	1 BUS	28 RES

MURRIETA HOT SPRINGS RD 1973

MURRIETA HOT SPGS RD 92362

MURRIETA

39400	EISENBERG MILDRED	677-8380
	EISENBERG NATHAN P	677-8380
40030	MCAFEE CLYDE	677-2822
40141	TERENCE AL	677-2273
40350	YODER CHAS E	677-2785
40651	MUTH ERNEST T	677-4760
	TUNSTALL DENNIS G	677-4871
NO #*	MURRIETA HOT SPRNGS	677-2311
NO #*	MURRIETA RIDNG STBL	677-2311
NO #*	MURRIETA RL EST OFC	677-5601
NO #*	R P BIDNEY CORP	677-4095
NO #*	SEWARD MICKEY CEMNT	677-4081
*	5 BUS	7 RES

LMC Murrieta

Murrieta Hot Springs Road/Jefferson Avenue
Murrieta, CA 92562

Inquiry Number: 6756783.7

November 22, 2021

EDR Environmental Lien and AUL Search

EDR Environmental Lien and AUL Search

The EDR Environmental Lien and AUL Search Report provides results from a search of available current land title records for environmental cleanup liens and other activity and use limitations, such as engineering controls and institutional controls.

A network of professional, trained researchers, following established procedures, uses client supplied address information to:

- search for parcel information and/or legal description;
- search for ownership information;
- research official land title documents recorded at jurisdictional agencies such as recorders' offices, registries of deeds, county clerks' offices, etc.;
- access a copy of the deed;
- search for environmental encumbering instrument(s) associated with the deed;
- provide a copy of any environmental encumbrance(s) based upon a review of key words in the instrument(s) (title, parties involved, and description); and
- provide a copy of the deed or cite documents reviewed.

Thank you for your business.

Please contact EDR at 1-800-352-0050
with any questions or comments.

Disclaimer - Copyright and Trademark Notice

This Report contains certain information obtained from a variety of public and other sources reasonably available to Environmental Data Resources, Inc. It cannot be concluded from this Report that coverage information for the target and surrounding properties does not exist from other sources. **NO WARRANTY EXPRESSED OR IMPLIED, IS MADE WHATSOEVER IN CONNECTION WITH THIS REPORT. ENVIRONMENTAL DATA RESOURCES, INC. SPECIFICALLY DISCLAIMS THE MAKING OF ANY SUCH WARRANTIES, INCLUDING WITHOUT LIMITATION, MERCHANTABILITY OR FITNESS FOR A PARTICULAR USE OR PURPOSE. ALL RISK IS ASSUMED BY THE USER. IN NO EVENT SHALL ENVIRONMENTAL DATA RESOURCES, INC. BE LIABLE TO ANYONE, WHETHER ARISING OUT OF ERRORS OR OMISSIONS, NEGLIGENCE, ACCIDENT OR ANY OTHER CAUSE, FOR ANY LOSS OR DAMAGE, INCLUDING, WITHOUT LIMITATION, SPECIAL, INCIDENTAL, CONSEQUENTIAL, OR EXEMPLARY DAMAGES. ANY LIABILITY ON THE PART OF ENVIRONMENTAL DATA RESOURCES, INC. IS STRICTLY LIMITED TO A REFUND OF THE AMOUNT PAID FOR THIS REPORT.** Purchaser accepts this Report "AS IS". Any analyses, estimates, ratings, environmental risk levels or risk codes provided in this Report are provided for illustrative purposes only, and are not intended to provide, nor should they be interpreted as providing any facts regarding, or prediction or forecast of, any environmental risk for any property. Only a Phase I Environmental Site Assessment performed by an environmental professional can provide information regarding the environmental risk for any property. Additionally, the information provided in this Report is not to be construed as legal advice.

Copyright 2017 by Environmental Data Resources, Inc. All rights reserved. Reproduction in any media or format, in whole or in part, of any report or map of Environmental Data Resources, Inc. or its affiliates is prohibited without prior written permission.

EDR and its logos (including Sanborn and Sanborn Map) are trademarks of Environmental Data Resources, Inc. or its affiliates. All other trademarks used herein are the property of their respective owners.

EDR Environmental Lien and AUL Search

TARGET PROPERTY INFORMATION

ADDRESS

Murrieta Hot Springs Road/Jefferson Avenue
LMC Murrieta
Murrieta, CA 92562

ENVIRONMENTAL LIEN

Environmental Lien: Found Not Found

OTHER ACTIVITY AND USE LIMITATIONS (AULs)

AULs: Found Not Found

RESEARCH SOURCE

Source 1:

Riverside Recorder
Riverside, CA

PROPERTY INFORMATION

Deed 1:

Type of Deed: deed
Title is vested in: Antonious LLC
Title received from: Regent Murrieta 18 LLC
Deed Dated: 2/6/2015
Deed Recorded: 2/13/2015
Book: NA
Page: na
Volume: na
Instrument: na
Docket: NA
Land Record Comments:
Miscellaneous Comments:

Legal Description: See Exhibit

Legal Current Owner: Antonious LLC

Parcel # / Property Identifier: 910-410-011

Comments: See Exhibit

Deed Exhibit 1

RECORDING REQUESTED BY
AND WHEN RECORDED MAIL TO
AND MAIL TAX STATEMENTS TO:

Antonious LLC
4030 Birch Street, Suite 100
Newport Beach, California 92660
Attention: Emad Bolous

47916800

APN: 910-410-011-9

TRA: 024-233

**This document was electronically submitted
to the County of Riverside for recording**
Received by: AGONZALEZ

(Space Above For Recorder's Use)

GRANT DEED

THE UNDERSIGNED GRANTOR DECLARES:

Documentary transfer tax is \$ 3,372.60

- (X) computed on full value of property conveyed, or
() computed on full value, less value of liens and encumbrances
remaining at time of sale.

City of Murrieta
County of Riverside

FOR VALUABLE CONSIDERATION, receipt of which is hereby acknowledged,
REGENT MURRIETA 18, LLC, a Delaware limited liability company ("**Grantor**"), hereby
GRANTS to ANTONIOUS LLC, a California limited liability company, that certain real property
located in the City of Murrieta, County of Riverside, State of California, which is more particularly
described on Exhibit "A" attached hereto.

Subject to:

1. Non-delinquent taxes and assessments;
2. All other covenants, conditions, restrictions, reservations, rights, rights-of-way,
easements, encumbrances, and title matters of record or visible from an inspection of the property
or which an accurate survey of the property would disclose.

[Signature on Next Page]

Mail Tax Statements to
SAME AS ABOVE

IN WITNESS WHEREOF, Grantor has executed this Grant Deed on the day and year hereafter written

Dated: February 6, 2015

"Grantor":

REGENT MURRIETA 18, LLC,
a Delaware limited liability company

By: [Signature]
Name: ERIC FLEISS
Title: President

ACKNOWLEDGMENT

A notary public or other officer completing this certificate verifies only the identity of the individual who signed the document to which this certificate is attached, and not the truthfulness, accuracy, or validity of that document.

State of California)
County of Los Angeles)

On 2.6.15, before me, Nicole Stanton,
(insert name of notary)

Notary Public, personally appeared ERIC FLEISS,
who proved to me on the basis of satisfactory evidence to be the person(s) whose name(s) is/are subscribed to the within instrument and acknowledged to me that he/~~she~~/they executed the same in his/~~her~~/their authorized capacity(~~ies~~), and that by his/~~her~~/their signature(s) on the instrument the person(s), or the entity upon behalf of which the person(s) acted, executed the instrument.

I certify under PENALTY OF PERJURY under the laws of the State of California that the foregoing paragraph is true and correct.

WITNESS my hand and official seal.

Signature [Signature]

(Seal)




EXHIBIT "A"

LEGAL DESCRIPTION OF PROPERTY

Real property located in the City of Murrieta, County of Riverside, State of California, described as follows:

PARCEL 4 OF PARCEL MAP 15420 AS SHOWN BY MAP ON FILE IN BOOK 95 PAGE(S) 81 AND 82 OF PARCEL MAPS, RECORDS OF RIVERSIDE COUNTY, CALIFORNIA.

APN: 910-410-011-9

LMC Murrieta

Murrieta Hot Springs Road/Jefferson Avenue
Murrieta, CA 92562

Inquiry Number: 6756783.8

November 18, 2021

EDR Building Permit Report

Target Property and Adjoining Properties

TABLE OF CONTENTS

SECTION

About This Report

Executive Summary

Findings

Glossary

Thank you for your business.

Please contact EDR at 1-800-352-0050
with any questions or comments.

Disclaimer - Copyright and Trademark Notice

This Report contains certain information obtained from a variety of public and other sources reasonably available to Environmental Data Resources, Inc. It cannot be concluded from this Report that coverage information for the target and surrounding properties does not exist from other sources. **NO WARRANTY EXPRESSED OR IMPLIED, IS MADE WHATSOEVER IN CONNECTION WITH THIS REPORT. ENVIRONMENTAL DATA RESOURCES, INC. SPECIFICALLY DISCLAIMS THE MAKING OF ANY SUCH WARRANTIES, INCLUDING WITHOUT LIMITATION, MERCHANTABILITY OR FITNESS FOR A PARTICULAR USE OR PURPOSE. ALL RISK IS ASSUMED BY THE USER. IN NO EVENT SHALL ENVIRONMENTAL DATA RESOURCES, INC. BE LIABLE TO ANYONE, WHETHER ARISING OUT OF ERRORS OR OMISSIONS, NEGLIGENCE, ACCIDENT OR ANY OTHER CAUSE, FOR ANY LOSS OR DAMAGE, INCLUDING, WITHOUT LIMITATION, SPECIAL, INCIDENTAL, CONSEQUENTIAL, OR EXEMPLARY DAMAGES. ANY LIABILITY ON THE PART OF ENVIRONMENTAL DATA RESOURCES, INC. IS STRICTLY LIMITED TO A REFUND OF THE AMOUNT PAID FOR THIS REPORT.** Purchaser accepts this Report "AS IS". Any analyses, estimates, ratings, environmental risk levels or risk codes provided in this Report are provided for illustrative purposes only, and are not intended to provide, nor should they be interpreted as providing any facts regarding, or prediction or forecast of, any environmental risk for any property. Only a Phase I Environmental Site Assessment performed by an environmental professional can provide information regarding the environmental risk for any property. Additionally, the information provided in this Report is not to be construed as legal advice.

Copyright 2020 by Environmental Data Resources, Inc. All rights reserved. Reproduction in any media or format, in whole or in part, of any report or map of Environmental Data Resources, Inc. or its affiliates is prohibited without prior written permission.

EDR and its logos (including Sanborn and Sanborn Map) are trademarks of Environmental Data Resources, Inc. or its affiliates. All other trademarks used herein are the property of their respective owners.

EDR BUILDING PERMIT REPORT

About This Report

The EDR Building Permit Report provides a practical and efficient method to search building department records for indications of environmental conditions. Generated via a search of municipal building permit records gathered from more than 1,600 cities nationwide, this report will assist you in meeting the search requirements of EPA's Standards and Practices for All Appropriate Inquiries (40 CFR Part 312), the ASTM Standard Practice for Environmental Site Assessments (E 1527-13), or custom requirements developed for the evaluation of environmental risk associated with a parcel of real estate.

Building permit data can be used to identify current and/or former operations and structures/features of environmental concern. The data can provide information on a target property and adjoining properties such as the presence of underground storage tanks, pump islands, sumps, drywells, etc., as well as information regarding water, sewer, natural gas, electrical connection dates, and current/former septic tanks.

ASTM and EPA Requirements

ASTM E 1527-13 lists building department records as a "standard historical source," as detailed in § 8.3.4.7: "Building Department Records - The term building department records means those records of the local government in which the property is located indicating permission of the local government to construct, alter, or demolish improvements on the property." ASTM also states that "Uses in the area surrounding the property shall be identified in the report, but this task is required only to the extent that this information is revealed in the course of researching the property itself."

EPA's Standards and Practices for All Appropriate Inquiries (AAI) states: "§312.24: Reviews of historical sources of information. (a) Historical documents and records must be reviewed for the purposes of achieving the objectives and performance factors of §312.20(e) and (f). Historical documents and records may include, but are not limited to, aerial photographs, fire insurance maps, building department records, chain of title documents, and land use records."

Methodology

EDR has developed the EDR Building Permit Report through our partnership with BuildFax, the nation's largest repository of building department records. BuildFax collects, updates, and manages building department records from local municipal governments. The database now includes 30 million permits, on more than 10 million properties across 1,600 cities in the United States.

The EDR Building Permit Report comprises local municipal building permit records, gathered directly from local jurisdictions, including both target property and adjoining properties. Years of coverage vary by municipality. Data reported includes (where available): date of permit, permit type, permit number, status, valuation, contractor company, contractor name, and description.

Incoming permit data is checked at seven stages in a regimented quality control process, from initial data source interview, to data preparation, through final auditing. To ensure the building department is accurate, each of the seven quality control stages contains, on average, 15 additional quality checks, resulting in a process of approximately 105 quality control "touch points."

For more information about the EDR Building Permit Report, please contact your EDR Account Executive at (800) 352-0050.



EXECUTIVE SUMMARY: SEARCH DOCUMENTATION

A search of building department records was conducted by Environmental Data Resources, Inc (EDR) on behalf of Leighton and Associates, Inc. on Nov 18, 2021.

TARGET PROPERTY

Murrieta Hot Springs Road/Jefferson Avenue
Murrieta, CA 92562

SEARCH METHODS

EDR searches available lists for both the Target Property and Surrounding Properties.

RESEARCH SUMMARY

Building permits identified: **YES**

The following research sources were consulted in the preparation of this report. An "X" indicates where information was identified in the source and provided in this report.

Murrieta

<u>Year</u>	<u>Source</u>	<u>TP</u>	<u>Adjoining</u>
2021	City of Murrieta, Building and Safety Department		
2020	City of Murrieta, Building and Safety Department		X
2019	City of Murrieta, Building and Safety Department		X
2018	City of Murrieta, Building and Safety Department		X
2017	City of Murrieta, Building and Safety Department		X
2016	City of Murrieta, Building and Safety Department		X
2015	City of Murrieta, Building and Safety Department		X
2014	City of Murrieta, Building and Safety Department		X
2013	City of Murrieta, Building and Safety Department		X
2012	City of Murrieta, Building and Safety Department		X
2011	City of Murrieta, Building and Safety Department		X
2010	City of Murrieta, Building and Safety Department		X
2009	City of Murrieta, Building and Safety Department		X
2008	City of Murrieta, Building and Safety Department		
2007	City of Murrieta, Building and Safety Department		X
2006	City of Murrieta, Building and Safety Department		X
2005	City of Murrieta, Building and Safety Department		X

Riverside County

<u>Year</u>	<u>Source</u>	<u>TP</u>	<u>Adjoining</u>
2021	Riverside County, Building and Safety		
2020	Riverside County, Building and Safety		
2019	Riverside County, Building and Safety		
2018	Riverside County, Building and Safety		
2017	Riverside County, Building and Safety		
2016	Riverside County, Building and Safety		
2015	Riverside County, Building and Safety		
2014	Riverside County, Building and Safety		

EXECUTIVE SUMMARY: SEARCH DOCUMENTATION

<u>Year</u>	<u>Source</u>	<u>TP</u>	<u>Adjoining</u>
2013	Riverside County, Building and Safety		
2012	Riverside County, Building and Safety		
2011	Riverside County, Building and Safety		
2010	Riverside County, Building and Safety		
2009	Riverside County, Building and Safety		
2008	Riverside County, Building and Safety		
2007	Riverside County, Building and Safety		
2006	Riverside County, Building and Safety		
2005	Riverside County, Building and Safety		
2004	Riverside County, Building and Safety		
2003	Riverside County, Building and Safety		
2002	Riverside County, Building and Safety		
2001	Riverside County, Building and Safety		
2000	Riverside County, Building and Safety		
1999	Riverside County, Building and Safety		
1998	Riverside County, Building and Safety		
1997	Riverside County, Building and Safety		
1996	Riverside County, Building and Safety		
1995	Riverside County, Building and Safety		
1994	Riverside County, Building and Safety		
1993	Riverside County, Building and Safety		
1992	Riverside County, Building and Safety		
1991	Riverside County, Building and Safety		
1990	Riverside County, Building and Safety		
1989	Riverside County, Building and Safety		
1988	Riverside County, Building and Safety		
1987	Riverside County, Building and Safety		
1986	Riverside County, Building and Safety		
1985	Riverside County, Building and Safety		
1984	Riverside County, Building and Safety		
1983	Riverside County, Building and Safety		
1982	Riverside County, Building and Safety		
1981	Riverside County, Building and Safety		
1980	Riverside County, Building and Safety		
1979	Riverside County, Building and Safety		
1978	Riverside County, Building and Safety		X
1977	Riverside County, Building and Safety		
1976	Riverside County, Building and Safety		
1975	Riverside County, Building and Safety		
1974	Riverside County, Building and Safety		
1973	Riverside County, Building and Safety		
1972	Riverside County, Building and Safety		
1971	Riverside County, Building and Safety		
1970	Riverside County, Building and Safety		
1969	Riverside County, Building and Safety		

EXECUTIVE SUMMARY: SEARCH DOCUMENTATION

<u>Year</u>	<u>Source</u>	<u>TP</u>	<u>Adjoining</u>
1968	Riverside County, Building and Safety		
1967	Riverside County, Building and Safety		
1966	Riverside County, Building and Safety		
1965	Riverside County, Building and Safety		
1964	Riverside County, Building and Safety		
1963	Riverside County, Building and Safety		

Name: JurisdictionName

Years: Years

Source: Source

Phone: Phone

BUILDING DEPARTMENT RECORDS SEARCHED

Name: Murrieta
Years: 2005-2021
Source: City of Murrieta, Building and Safety Department, MURRIETA, CA
Phone: (951) 304-2489

Name: Riverside County
Years: 1963-2021
Source: Riverside County, Building and Safety, MURRIETA, CA
Phone: (951) 955-6742

TARGET PROPERTY FINDINGS

TARGET PROPERTY DETAIL

**Murrieta Hot Springs Road/Jefferson Avenue
Murrieta, CA 92562**

No Permits Found

ADJOINING PROPERTY FINDINGS

ADJOINING PROPERTY DETAIL

The following Adjoining Property addresses were researched for this report. Detailed findings are provided for each address.

JEFFERSON AVE

25425 JEFFERSON AVE

Date: **9/23/2020**
Permit Type:
Description: **Misc. Occupancy Inspection**

Permit Description: **CofO**
Work Class: Miscellaneous
Proposed Use: Building Misc
Permit Number: 2020-22504
Status:
Valuation: \$1.00
Contractor Company:
Contractor Name: ALONZO TRUMAN

Date: **9/22/2020**
Permit Type:
Description: **Misc. Sign**

Permit Description: **SIGN**
Work Class: 329 Non Bldg Structures
Proposed Use: Building Misc
Permit Number: 2020-22787
Status:
Valuation: \$5,665.00
Contractor Company:
Contractor Name: BRUCE PATTERSON

ADJOINING PROPERTY FINDINGS

Date: **11/20/2019**

Permit Type:

Description: **Misc. Sign**

Permit Description: **SIGNS**

Work Class: Miscellaneous

Proposed Use: Building Misc

Permit Number: 2019-20136

Status:

Valuation: \$4,675.00

Contractor Company:

Contractor Name: WILLIAM COMER

Date: **5/6/2019**

Permit Type:

Description: **Misc. Sign**

Permit Description: **Monument Sign**

Work Class: Miscellaneous

Proposed Use: Building Misc

Permit Number: 2019-18093

Status:

Valuation: \$3,500.00

Contractor Company:

Contractor Name: GREG BUECHLER

Date: **2/19/2019**

Permit Type:

Description: **Misc. Sign**

Permit Description: **Sign**

Work Class: Miscellaneous

Proposed Use: Building Misc

Permit Number: 2019-17530

Status:

Valuation: \$3,500.00

Contractor Company:

Contractor Name: EAGLE SIGNS INC

ADJOINING PROPERTY FINDINGS

Date: **8/9/2017**
Permit Type:
Description: **Misc. Sign**

Permit Description: **Sign**
Work Class: Miscellaneous
Proposed Use: Building Misc
Permit Number: 2017-11948
Status:
Valuation: \$2,200.00
Contractor Company:
Contractor Name: EAGLE SIGNS INC

Date: **2/8/2017**
Permit Type:
Description: **Commerical Occupancy Inspection**

Permit Description: **CofO & TI**
Work Class: Miscellaneous
Proposed Use: Commercial Building
Permit Number: 2017-10331
Status:
Valuation: \$1.00
Contractor Company:
Contractor Name: Kai Delozier

Date: **3/31/2016**
Permit Type:
Description: **Misc. Sign**

Permit Description: **Sign**
Work Class: Structures
Proposed Use: Building Misc
Permit Number: 2016-7857
Status:
Valuation: \$2,200.00
Contractor Company:
Contractor Name: BOB KNEEVERS

ADJOINING PROPERTY FINDINGS

Date: **2/25/2016**
Permit Type:
Description: **Commercial Addition**

Permit Description: **TI**
Work Class: 437 Non Res'd Add/Alt
Proposed Use: Commercial Building
Permit Number: 2015-7018
Status:
Valuation: \$110,000.00
Contractor Company:
Contractor Name: TYSON POLLITT

Date: **12/18/2014**
Permit Type:
Description: **Commercial Tenant Improvement**

Permit Description:
Work Class: 437 Non Res'd Add/Alt
Proposed Use:
Permit Number: 2014-3437
Status:
Valuation: \$15,000.00
Contractor Company:
Contractor Name: JEFFERSON INV PROP

Date: **4/29/2009**
Permit Type:
Description: **Commercial Ind Alt - Add**

Permit Description:
Work Class: IV-437 Non Res Add/Alt
Proposed Use:
Permit Number: 67864
Status:
Valuation: \$10,000.00
Contractor Company:
Contractor Name:

ADJOINING PROPERTY FINDINGS

Date: **9/25/2007**
Permit Type:
Description: **Encroachment**

Permit Description:
Work Class: MISC
Proposed Use:
Permit Number: 64014
Status:
Valuation: \$0.00
Contractor Company:
Contractor Name:

Date: **6/19/2007**
Permit Type:
Description: **Encroachment**

Permit Description:
Work Class: MISC
Proposed Use:
Permit Number: 63951
Status:
Valuation: \$0.00
Contractor Company:
Contractor Name:

Date: **11/9/2006**
Permit Type:
Description: **Commercial Ind - New**

Permit Description:
Work Class: III-327 Stores New
Proposed Use:
Permit Number: 59990
Status:
Valuation: \$1,000,000.00
Contractor Company:
Contractor Name:

ADJOINING PROPERTY FINDINGS

Date: **11/9/2006**

Permit Type:

Description: **Wall**

Permit Description:

Work Class: III-329 Structures New

Proposed Use:

Permit Number: 61980

Status:

Valuation: \$15,000.00

Contractor Company:

Contractor Name:

Date: **10/6/2006**

Permit Type:

Description: **Precise**

Permit Description:

Work Class: MISC

Proposed Use:

Permit Number: 61578

Status:

Valuation: \$0.00

Contractor Company:

Contractor Name:

25427 JEFFERSON AVE

Date: **12/14/2006**

Permit Type:

Description: **Temporary Power**

Permit Description:

Work Class: MISC

Proposed Use:

Permit Number: 62232

Status:

Valuation: \$0.00

Contractor Company:

Contractor Name: AMERICAN GUNITE, INC. DBAAMERICAN CONTRACTORS

ADJOINING PROPERTY FINDINGS

25435 JEFFERSON AVE

Date: **10/8/2009**
Permit Type:
Description: **Signs**

Permit Description:
Work Class: MISC
Proposed Use:
Permit Number: 68608
Status:
Valuation: \$10,255.00
Contractor Company:
Contractor Name:

25485 JEFFERSON AVE

Date: **5/15/2013**
Permit Type:
Description: **Signs**

Permit Description:
Work Class: MISC
Proposed Use:
Permit Number: 75629
Status:
Valuation: \$7,500.00
Contractor Company:
Contractor Name: P S SERVICES, P. S. Services

ADJOINING PROPERTY FINDINGS

Date: **10/28/2005**
Permit Type:
Description: **Commercial Ind Alt - Add**

Permit Description:
Work Class: IV-437 Non Res Add/Alt
Proposed Use:
Permit Number: 57657
Status:
Valuation: \$0.00
Contractor Company:
Contractor Name:

Date: **4/14/1978**
Permit Type:
Description: **BARN REGISTRATION**

Permit Description:
Work Class:
Proposed Use:
Permit Number: BZ327927
Status: CANCELED
Valuation: \$0.00
Contractor Company:
Contractor Name:

ADJOINING PROPERTY FINDINGS

MADISON AVE

25359 MADISON AVE

Date: **8/20/2020**
Permit Type:
Description: **Misc. Sign**

Permit Description: **Sign**
Work Class: Miscellaneous
Proposed Use: Building Misc
Permit Number: 2020-22148
Status:
Valuation: \$2,450.00
Contractor Company:
Contractor Name: Franklin Murch

Date: **1/22/2020**
Permit Type:
Description: **Misc. Permit w/ Planning**

Permit Description: **TI**
Work Class: 437 Non Res'd Add/Alt
Proposed Use: Building Misc
Permit Number: 2019-19490
Status:
Valuation: \$3,000.00
Contractor Company:
Contractor Name: Natalia Cappellini

ADJOINING PROPERTY FINDINGS

Date: **12/16/2019**

Permit Type:

Description: **Misc. Sign**

Permit Description: **SIGNS**

Work Class: Miscellaneous

Proposed Use: Building Misc

Permit Number: 2019-20337

Status:

Valuation: \$3,200.00

Contractor Company:

Contractor Name: LAVENDER FUNG

Date: **3/28/2019**

Permit Type:

Description: **Misc. Sign**

Permit Description: **Sign**

Work Class: Miscellaneous

Proposed Use: Building Misc

Permit Number: 2019-17779

Status:

Valuation: \$2,850.00

Contractor Company:

Contractor Name: Franklin Murch

Date: **9/6/2018**

Permit Type:

Description: **EMP**

Permit Description: **AC**

Work Class: Miscellaneous

Proposed Use: EMP

Permit Number: 2018-15544

Status:

Valuation: \$20,000.00

Contractor Company:

Contractor Name: Steven Scott Evans

ADJOINING PROPERTY FINDINGS

Date: **7/2/2018**
Permit Type:
Description: **EMP**

Permit Description: **HVAC**
Work Class: Miscellaneous
Proposed Use: EMP
Permit Number: 2018-15050
Status:
Valuation: \$6,000.00
Contractor Company:
Contractor Name: Steven Scott Evans

Date: **6/28/2018**
Permit Type:
Description: **EMP**

Permit Description: **Electrical**
Work Class: Miscellaneous
Proposed Use: EMP
Permit Number: 2018-15023
Status:
Valuation: \$2,000.00
Contractor Company:
Contractor Name: JAMES GLOCKNER

Date: **12/20/2017**
Permit Type:
Description: **Misc. Sign**

Permit Description: **Sign**
Work Class: Miscellaneous
Proposed Use: Building Misc
Permit Number: 2017-13282
Status:
Valuation: \$7,300.00
Contractor Company:
Contractor Name: BRUCE PATTERSON

ADJOINING PROPERTY FINDINGS

Date: **8/8/2017**
Permit Type:
Description: **Misc. Permit w/o Planning**

Permit Description: **TI**
Work Class: Miscellaneous
Proposed Use: Building Misc
Permit Number: 2017-10210
Status:
Valuation: \$83,000.00
Contractor Company:
Contractor Name: James Jordan

Date: **7/6/2017**
Permit Type:
Description: **Misc. Sign**

Permit Description: **Sign**
Work Class: Miscellaneous
Proposed Use: Building Misc
Permit Number: 2017-11644
Status:
Valuation: \$3,000.00
Contractor Company:
Contractor Name: BRUCE PATTERSON

Date: **4/3/2017**
Permit Type:
Description: **Misc. Sign**

Permit Description:
Work Class: Miscellaneous
Proposed Use:
Permit Number: 2017-10771
Status:
Valuation: \$3,600.00
Contractor Company:
Contractor Name: BRUCE PATTERSON

ADJOINING PROPERTY FINDINGS

Date: **4/3/2017**
Permit Type:
Description: **Misc. Sign**

Permit Description:
Work Class:
Proposed Use: Building Misc
Permit Number: 2017-10771-Sign
Status:
Valuation: \$3,600.00
Contractor Company:
Contractor Name:

Date: **3/6/2017**
Permit Type:
Description: **Commerical Occupancy Inspection**

Permit Description: **CofO w/plmbg**
Work Class: 437 Non Res'd Add/Alt
Proposed Use: Commercial Building
Permit Number: 2017-10546
Status:
Valuation: \$7,500.00
Contractor Company:
Contractor Name: Rick Jaramillo

Date: **12/10/2015**
Permit Type:
Description: **Misc. Sign**

Permit Description:
Work Class: Miscellaneous
Proposed Use:
Permit Number: 2015-6646
Status:
Valuation: \$2,400.00
Contractor Company:
Contractor Name: ALL SIGNS GRAPHICS AND DESIGNS

ADJOINING PROPERTY FINDINGS

Date: **1/13/2014**
Permit Type:
Description: **Misc. Sign**

Permit Description:
Work Class: Miscellaneous
Proposed Use:
Permit Number: 2014-1330
Status:
Valuation: \$3,000.00
Contractor Company:
Contractor Name: FORD SIGNS INC.

Date: **9/19/2013**
Permit Type:
Description: **B: Building Misc**

Permit Description:
Work Class: Misc. Sign
Proposed Use: SIGN
Permit Number: 2013-778
Status:
Valuation: \$2,000.00
Contractor Company:
Contractor Name: D & S SIGNS

Date: **8/2/2012**
Permit Type:
Description: **Signs**

Permit Description:
Work Class: MISC
Proposed Use:
Permit Number: 73831
Status:
Valuation: \$3,000.00
Contractor Company:
Contractor Name: Dennis Sever Signs, SEVER SIGNS

ADJOINING PROPERTY FINDINGS

Date: **9/28/2011**

Permit Type:

Description: **Signs**

Permit Description:

Work Class: MISC

Proposed Use:

Permit Number: 72143

Status:

Valuation: \$2,500.00

Contractor Company:

Contractor Name: MAIN STREET SIGNS AND MAINTENANCE, MAIN STREET SIGNS

Date: **8/24/2011**

Permit Type:

Description: **Commercial: Add/Alt Tenant Improvement**

Permit Description:

Work Class: IV-437 Non Res Add/Alt

Proposed Use:

Permit Number: 71869

Status:

Valuation: \$90,000.00

Contractor Company:

Contractor Name: CIENFUEGOS CONSULTING

Date: **11/18/2010**

Permit Type:

Description: **Signs: Sign Miscellaneous Signs**

Permit Description:

Work Class: MISC

Proposed Use:

Permit Number: 70301

Status:

Valuation: \$5,000.00

Contractor Company:

Contractor Name: CLEAR SIGN & DESIGN, INC, CLEAR SIGN & DESIGN, INC.

ADJOINING PROPERTY FINDINGS

Date: **9/21/2010**
Permit Type:
Description: **Misc.: Certificate of Occupancy without Const.**

Permit Description:
Work Class: MISC
Proposed Use:
Permit Number: 69993
Status:
Valuation: \$100.00
Contractor Company:
Contractor Name:

Date: **8/11/2010**
Permit Type:
Description: **Misc.: Misc. Category/With Planning Plan Check**

Permit Description:
Work Class: IV-437 Non Res Add/Alt
Proposed Use:
Permit Number: 69824
Status:
Valuation: \$10,000.00
Contractor Company:
Contractor Name: WORKMAN CONTRACTORS

Date: **6/12/2009**
Permit Type:
Description: **Signs: Sign Miscellaneous Signs**

Permit Description:
Work Class: MISC
Proposed Use:
Permit Number: 68056
Status:
Valuation: \$2,000.00
Contractor Company:
Contractor Name:

ADJOINING PROPERTY FINDINGS

Date: **9/13/2006**

Permit Type:

Description: **Signs**

Permit Description:

Work Class: MISC

Proposed Use:

Permit Number: 61439

Status:

Valuation: \$0.00

Contractor Company:

Contractor Name: D & S SIGNS

Date: **9/6/2006**

Permit Type:

Description: **Miscellaneous Permit**

Permit Description:

Work Class: MISC

Proposed Use:

Permit Number: 61368

Status:

Valuation: \$0.00

Contractor Company:

Contractor Name: Thai Orchid Restaurant

Date: **3/28/2006**

Permit Type:

Description: **Signs**

Permit Description:

Work Class: MISC

Proposed Use:

Permit Number: 59370

Status:

Valuation: \$0.00

Contractor Company:

Contractor Name:

GLOSSARY

General Building Department concepts

- **ICC:** The International Code Council. The governing body for the building/development codes used by all jurisdictions who've adopted the ICC guidelines. MOST of the US has done this. Canada, Mexico, and other countries use ICC codes books and guides as well. There are a few states who have added guidelines to the ICC codes to better fit their needs. For example, California has added seismic retrofit requirements for most commercial structures.
- **Building Department (Permitting Authority, Building Codes, Inspections Department, Building and Inspections):** This is the department in a jurisdiction where an owner or contractor goes to obtain permits and inspections for building, tearing down, remodeling, adding to, re-roofing, moving or otherwise making changes to any structure, Residential or Commercial.
- **Jurisdiction:** This is the geographic area representing the properties over which a Permitting Authority has responsibility.
- **GC:** General Contractor. Usually the primary contractor hired for any Residential or Commercial construction work.
- **Sub:** Subordinate contracting companies or subcontractors. Usually a "trades" contractor working for the GC. These contractors generally have an area of expertise in which they are licensed like Plumbing, Electrical, Heating and Air systems, Gas Systems, Pools etc. (called "trades").
- **Journeyman:** Sub contractors who have their own personal licenses in one or more trades and work for different contracting companies, wherever they are needed or there is work.
- **HVAC (Mechanical, Heating & Air companies):** HVAC = Heating, Ventilation, and Air Conditioning.
- **ELEC (Electrical, TempPole, TPole, TPower, Temporary Power, Panel, AMP Change, Power Release):** Electrical permits can be pulled for many reasons. The most common reason is to increase the AMPs of power in an electrical power panel. This requires a permit in almost every jurisdiction. Other common reasons for Electrical permits is to insert a temporary power pole at a new construction site. Construction requires electricity, and in a new development, power has yet to be run to the lot. The temporary power pole is usually the very first permit pulled for new development. The power is released to the home owner when construction is complete and this sometimes takes the form of a Power Release permit or inspection.
- **"Pull" a permit:** To obtain and pay for a building permit.
- **CBO:** Chief Building Official
- **Planning Department:** The department in the development process where the building /structural plans are reviewed for their completeness and compliance with building codes
- **Zoning Department:** The department in the development process where the site plans are reviewed for their compliance with the regulations associated with the zoning district in which they are situated.
- **Zoning District:** A pre-determined geographic boundary within a jurisdiction where certain types of structures are permitted / prohibited. Examples are Residential structure, Commercial/Retail structures, Industrial/Manufacturing structures etc. Each zoning district has regulations associated with it like the sizes of the lots, the density of the structures on the lots, the number of parking spaces required for certain types of structures on the lots etc.
- **PIN (TMS, GIS ID, Parcel#):** Property Identification Number and Tax Map System number.
- **State Card (Business license):** A license card issued to a contractor to conduct business.
- **Building Inspector (Inspector):** The inspector is a building department employee that inspects building construction for compliance to codes.
- **C.O.:** Certificate of Occupancy. This is the end of the construction process and designates that the owners now have permission to occupy a structure after its building is complete. Sometimes also referred to as a Certificate of Compliance.

GLOSSARY

Permit Content Definitions

- **Permit Number:** The alphanumeric designation assigned to a permit for tracking within the building department system. Sometimes the permit number gives clues to its role, e.g. a "PL" prefix may designate a plumbing permit.
- **Description:** A field on the permit form that allows the building department to give a brief description of the work being done. More often than not, this is the most important field for EP's to find clues to the prior use (s) of the property.
- **Permit Type:** Generally a brief designation of the type of job being done. For example BLDG-RES, BLDG-COM, ELEC, MECH etc.

Sample Building Permit Data

Date: Nov 09, 2000

Permit Type: Bldg -

New Permit Number: 101000000405

Status: Valuation: \$1,000,000.00

Contractor Company: OWNER-BUILDER

Contractor Name:

Description: New one store retail (SAV-ON) with drive-thru pharmacy. Certificate of Occupancy.

APPENDIX H



714-449-9937
562-646-1611

11007 FOREST PLACE
SANTA FE SPRINGS, CA 90670
WWW.JONESENV.COM

**JONES ENVIRONMENTAL
LABORATORY RESULTS**

Client:	Leighton and Associates, Inc.	Report date:	12/15/2021
Client Address:	17781 Cowan Tustin, CA	Jones Ref. No.:	ST-18800
		Client Ref. No.:	13343.003
Attn:	Brynn McCulloch	Date Sampled:	12/13/2021
		Date Received:	12/13/2021
Project:	Murrieta Hot Springs	Date Analyzed:	12/15/2021
Project Address:	SE Jefferson Ave and Murrieta Hot Springs Rd Murrieta, CA	Physical State:	Soil

ANALYSES REQUESTED

Soil:

1. EPA 6010B by 3050B – Arsenic
2. EPA 8081A by 3546 – Chlorinated Pesticides by GC/ECD

Approval:

Douglas A. Fowler, B.S.
Stationary Lab Chemist



714-449-9937
 562-646-1611
 805-399-0060

11007 FOREST PLACE
 SANTA FE SPRINGS, CA 90670
 WWW.JONESENV.COM

**JONES ENVIRONMENTAL
 LABORATORY RESULTS**

Client:	Leighton and Associates, Inc.	Report date:	12/15/2021
Client Address:	17781 Cowan Tustin, CA	Jones Ref. No.:	ST-18800
		Client Ref. No.:	13343.003
Attn:	Brynn McCulloch	Date Sampled:	12/13/2021
		Date Received:	12/13/2021
Project:	Murrieta Hot Springs	Date Analyzed:	12/15/2021
Project Address:	SE Jefferson Ave and Murrieta Hot Springs Rd Murrieta, CA	Physical State:	Soil

EPA 6010B by 3050 - by ICP-OES

<u>Sample ID:</u>	SB1-0.5	SB1-2.0	SB2-0.5	SB2-2.0	SB3-0.5		
<u>Jones ID:</u>	ST-18800-01	ST-18800-02	ST-18800-03	ST-18800-04	ST-18800-05	<u>Reporting Limit</u>	<u>Units</u>
Analytes: Arsenic, As	ND	ND	ND	ND	ND	0.5	mg/kg
<u>Dilution Factor</u>	1	1	1	1	1		
<u>Batch:</u>	I21121401	I21121401	I21121401	I21121401	I21121401		

ND = Value less than reporting limit



714-449-9937
 562-646-1611
 805-399-0060

11007 FOREST PLACE
 SANTA FE SPRINGS, CA 90670
 WWW.JONESENV.COM

**JONES ENVIRONMENTAL
 LABORATORY RESULTS**

Client:	Leighton and Associates, Inc.	Report date:	12/15/2021
Client Address:	17781 Cowan Tustin, CA	Jones Ref. No.:	ST-18800
		Client Ref. No.:	13343.003
Attn:	Brynn McCulloch	Date Sampled:	12/13/2021
		Date Received:	12/13/2021
Project:	Murrieta Hot Springs	Date Analyzed:	12/15/2021
Project Address:	SE Jefferson Ave and Murrieta Hot Springs Rd Murrieta, CA	Physical State:	Soil

EPA 6010B by 3050 - by ICP-OES

<u>Sample ID:</u>	SB3-2.0	SB4-0.5	SB4-2.0	SB5-0.5	SB5-2.0		
<u>Jones ID:</u>	ST-18800-06	ST-18800-07	ST-18800-08	ST-18800-09	ST-18800-10	<u>Reporting Limit</u>	<u>Units</u>
Analytes: Arsenic, As	ND	ND	ND	ND	ND	0.5	mg/kg
<u>Dilution Factor</u>	1	1	1	1	1		
<u>Batch:</u>	I21121401	I21121401	I21121401	I21121401	I21121401		

ND = Value less than reporting limit



714-449-9937
 562-646-1611
 805-399-0060

11007 FOREST PLACE
 SANTA FE SPRINGS, CA 90670
 WWW.JONESENV.COM

**JONES ENVIRONMENTAL
 LABORATORY RESULTS**

Client:	Leighton and Associates, Inc.	Report date:	12/15/2021
Client Address:	17781 Cowan Tustin, CA	Jones Ref. No.:	ST-18800
		Client Ref. No.:	13343.003
Attn:	Brynn McCulloch	Date Sampled:	12/13/2021
		Date Received:	12/13/2021
Project:	Murrieta Hot Springs	Date Analyzed:	12/15/2021
Project Address:	SE Jefferson Ave and Murrieta Hot Springs Rd Murrieta, CA	Physical State:	Soil

EPA 6010B by 3050 - by ICP-OES

<u>Sample ID:</u>	SB6-0.5	SB6-2.0	SB7-0.5	SB7-2.0	SB8-0.5		
<u>Jones ID:</u>	ST-18800-11	ST-18800-12	ST-18800-13	ST-18800-14	ST-18800-15	<u>Reporting Limit</u>	<u>Units</u>
Analytes: Arsenic, As	ND	ND	ND	ND	ND	0.5	mg/kg
<u>Dilution Factor</u>	1	1	1	1	1		
<u>Batch:</u>	I21121401	I21121401	I21121401	I21121401	I21121401		

ND = Value less than reporting limit



714-449-9937
 562-646-1611
 805-399-0060

11007 FOREST PLACE
 SANTA FE SPRINGS, CA 90670
 WWW.JONESENV.COM

**JONES ENVIRONMENTAL
 LABORATORY RESULTS**

Client:	Leighton and Associates, Inc.	Report date:	12/15/2021
Client Address:	17781 Cowan Tustin, CA	Jones Ref. No.:	ST-18800
		Client Ref. No.:	13343.003
Attn:	Brynn McCulloch	Date Sampled:	12/13/2021
		Date Received:	12/13/2021
Project:	Murrieta Hot Springs	Date Analyzed:	12/15/2021
Project Address:	SE Jefferson Ave and Murrieta Hot Springs Rd Murrieta, CA	Physical State:	Soil

EPA 6010B by 3050 - by ICP-OES

<u>Sample ID:</u>	SB8-2.0		
<u>Jones ID:</u>	ST-18800-16	<u>Reporting Limit</u>	<u>Units</u>
<u>Analytes:</u>			
Arsenic, As	ND	0.5	mg/kg
<u>Dilution Factor</u>	1		
<u>Batch:</u>	I21121401		

ND = Value less than reporting limit



714-449-9937
562-646-1611
805-399-0060

11007 FOREST PLACE
SANTA FE SPRINGS, CA 90670
WWW.JONESENV.COM

JONES ENVIRONMENTAL QUALITY CONTROL INFORMATION

Client:	Leighton and Associates, Inc.	Report date:	12/15/2021
Client Address:	17781 Cowan Tustin, CA	Jones Ref. No.:	ST-18800
		Client Ref. No.:	13343.003
Attn:	Brynn McCulloch	Date Sampled:	12/13/2021
		Date Received:	12/13/2021
Project:	Murrieta Hot Springs	Date Analyzed:	12/15/2021
Project Address:	SE Jefferson Ave and Murrieta Hot Springs Rd Murrieta, CA	Physical State:	Soil

BATCH: I21121401 **Prepared:** 12/14/2021 **Analyzed:** 12/15/2021

EPA 6010B by 3050 - by ICP-OES

Analytes:	Result	Spike Level	% REC	% RPD	% REC Limits	Reporting Limit	Units
Method Blank:	I211214-MB1						
Arsenic, As	ND					0.5	mg/kg

LCS:	I211214-LCS1						
Arsenic, As	186	200	93%		80 - 120		mg/kg

LCSD:	I211214-LCSD1						
Arsenic, As	184	200	92%	1.1%	80 - 120		mg/kg

CCV:	I211214-CCV1						
Arsenic, As	0.98	1.00	98%		90-110		mg/L

ND= Not Detected
RPD = Relative Percent Difference; Acceptability range for RPD is ≤ 15%

LCS = Laboratory Control Sample
LCSD= Laboratory Control Sample Duplicate
CCV = Continuing Calibration Verification
RPD = Relative Percent Difference



714-449-9937
562-646-1611

11007 FOREST PLACE
SANTA FE SPRINGS, CA 90670
WWW.JONESENV.COM

**JONES ENVIRONMENTAL
LABORATORY RESULTS**

Client:	Leighton and Associates, Inc.	Report date:	12/15/2021
Client Address:	17781 Cowan Irvine, CA	Jones Ref. No.:	ST-18800
		Client Ref. No.:	13343.003
Attn:	Brynn McCulloch	Date Sampled:	12/13/2021
		Date Received:	12/13/2021
Project:	Murrieta Hot Springs	Date Analyzed:	12/14/2021
Project Address:	SE Jefferson Ave and Murrieta Hot Springs Rd Murrieta, CA	Physical State:	Soil

EPA 8081A by 3546 – Chlorinated Pesticides by GC/ECD

<u>Sample ID:</u>	SB1-0.5	SB1-2.0	SB2-0.5	SB2-2.0	SB3-0.5		
<u>Jones ID:</u>	ST-18800-01	ST-18800-02	ST-18800-03	ST-18800-04	ST-18800-05	<u>Reporting Limit</u>	<u>Units</u>
Analytes:							
α-BHC	ND	ND	ND	ND	ND	10	ug/kg
γ-BHC (Lindane)	ND	ND	ND	ND	ND	10	ug/kg
β-BHC	ND	ND	ND	ND	ND	10	ug/kg
Heptachlor	ND	ND	ND	ND	ND	10	ug/kg
δ-BHC	ND	ND	ND	ND	ND	10	ug/kg
Aldrin	ND	ND	ND	ND	ND	10	ug/kg
Heptachlor Epoxide	ND	ND	ND	ND	ND	10	ug/kg
γ-Chlordane	ND	ND	ND	ND	ND	10	ug/kg
α-Chlordane	ND	ND	ND	ND	ND	10	ug/kg
Endosulfan I	ND	ND	ND	ND	ND	10	ug/kg
4,4'-DDE	ND	ND	ND	ND	ND	10	ug/kg
Dieldrin	ND	ND	ND	ND	ND	10	ug/kg
Endrin	ND	ND	ND	ND	ND	10	ug/kg
4,4'-DDD	ND	ND	ND	ND	ND	10	ug/kg
Endosulfan II	ND	ND	ND	ND	ND	10	ug/kg
4,4'-DDT	ND	ND	ND	ND	ND	10	ug/kg
Endrin Aldehyde	ND	ND	ND	ND	ND	10	ug/kg
Endosulfan Sulfate	ND	ND	ND	ND	ND	10	ug/kg
Methoxychlor	ND	ND	ND	ND	ND	10	ug/kg
Endrin Ketone	ND	ND	ND	ND	ND	20	ug/kg
Toxaphene	ND	ND	ND	ND	ND	20	ug/kg
<u>Dilution Factor</u>	1	1	1	1	1		
<u>Surrogate Recovery:</u>						<u>QC Limits</u>	
TCMX	83%	81%	95%	98%	46%	30 - 120	
Decachlorobiphenyl	65%	57%	71%	71%	38%	30 - 120	
<u>Batch:</u>	ECD4_ 121421_01	ECD4_ 121421_01	ECD4_ 121421_01	ECD4_ 121421_01	ECD4_ 121421_01		

ND = Value less than reporting limit



714-449-9937
562-646-1611

11007 FOREST PLACE
SANTA FE SPRINGS, CA 90670
WWW.JONESENV.COM

**JONES ENVIRONMENTAL
LABORATORY RESULTS**

Client:	Leighton and Associates, Inc.	Report date:	12/15/2021
Client Address:	17781 Cowan Irvine, CA	Jones Ref. No.:	ST-18800
		Client Ref. No.:	13343.003
Attn:	Brynn McCulloch	Date Sampled:	12/13/2021
		Date Received:	12/13/2021
Project:	Murrieta Hot Springs	Date Analyzed:	12/14/2021
Project Address:	SE Jefferson Ave and Murrieta Hot Springs Rd Murrieta, CA	Physical State:	Soil

EPA 8081A by 3546 – Chlorinated Pesticides by GC/ECD

<u>Sample ID:</u>	SB3-2.0	SB4-0.5	SB4-2.0	SB5-0.5	SB5-2.0		
<u>Jones ID:</u>	ST-18800-06	ST-18800-07	ST-18800-08	ST-18800-09	ST-18800-10	<u>Reporting Limit</u>	<u>Units</u>
Analytes:							
α-BHC	ND	ND	ND	ND	ND	10	ug/kg
γ-BHC (Lindane)	ND	ND	ND	ND	ND	10	ug/kg
β-BHC	ND	ND	ND	ND	ND	10	ug/kg
Heptachlor	ND	ND	ND	ND	ND	10	ug/kg
δ-BHC	ND	ND	ND	ND	ND	10	ug/kg
Aldrin	ND	ND	ND	ND	ND	10	ug/kg
Heptachlor Epoxide	ND	ND	ND	ND	ND	10	ug/kg
γ-Chlordane	ND	ND	ND	ND	ND	10	ug/kg
α-Chlordane	ND	ND	ND	ND	ND	10	ug/kg
Endosulfan I	ND	ND	ND	ND	ND	10	ug/kg
4,4'-DDE	ND	ND	ND	ND	ND	10	ug/kg
Dieldrin	ND	ND	ND	ND	ND	10	ug/kg
Endrin	ND	ND	ND	ND	ND	10	ug/kg
4,4'-DDD	ND	ND	ND	ND	ND	10	ug/kg
Endosulfan II	ND	ND	ND	ND	ND	10	ug/kg
4,4'-DDT	ND	ND	ND	ND	ND	10	ug/kg
Endrin Aldehyde	ND	ND	ND	ND	ND	10	ug/kg
Endosulfan Sulfate	ND	ND	ND	ND	ND	10	ug/kg
Methoxychlor	ND	ND	ND	ND	ND	10	ug/kg
Endrin Ketone	ND	ND	ND	ND	ND	20	ug/kg
Toxaphene	ND	ND	ND	ND	ND	20	ug/kg
<u>Dilution Factor</u>	1	1	1	1	1		
<u>Surrogate Recovery:</u>						<u>QC Limits</u>	
TCMX	98%	72%	90%	83%	83%		30 - 120
Decachlorobiphenyl	72%	60%	71%	65%	65%		30 - 120
<u>Batch:</u>	ECD4_ 121421_01	ECD4_ 121421_01	ECD4_ 121421_01	ECD4_ 121421_01	ECD4_ 121421_01		

ND = Value less than reporting limit



714-449-9937
562-646-1611

11007 FOREST PLACE
SANTA FE SPRINGS, CA 90670
WWW.JONESENV.COM

**JONES ENVIRONMENTAL
LABORATORY RESULTS**

Client:	Leighton and Associates, Inc.	Report date:	12/15/2021
Client Address:	17781 Cowan Irvine, CA	Jones Ref. No.:	ST-18800
		Client Ref. No.:	13343.003
Attn:	Brynn McCulloch	Date Sampled:	12/13/2021
		Date Received:	12/13/2021
Project:	Murrieta Hot Springs	Date Analyzed:	12/14/2021
Project Address:	SE Jefferson Ave and Murrieta Hot Springs Rd Murrieta, CA	Physical State:	Soil

EPA 8081A by 3546 – Chlorinated Pesticides by GC/ECD

<u>Sample ID:</u>	SB6-0.5	SB6-2.0	SB7-0.5	SB7-2.0	SB8-0.5		
<u>Jones ID:</u>	ST-18800-11	ST-18800-12	ST-18800-13	ST-18800-14	ST-18800-15	<u>Reporting Limit</u>	<u>Units</u>
Analytes:							
α-BHC	ND	ND	ND	ND	ND	10	ug/kg
γ-BHC (Lindane)	ND	ND	ND	ND	ND	10	ug/kg
β-BHC	ND	ND	ND	ND	ND	10	ug/kg
Heptachlor	ND	ND	ND	ND	ND	10	ug/kg
δ-BHC	ND	ND	ND	ND	ND	10	ug/kg
Aldrin	ND	ND	ND	ND	ND	10	ug/kg
Heptachlor Epoxide	ND	ND	ND	ND	ND	10	ug/kg
γ-Chlordane	ND	ND	ND	ND	ND	10	ug/kg
α-Chlordane	ND	ND	ND	ND	ND	10	ug/kg
Endosulfan I	ND	ND	ND	ND	ND	10	ug/kg
4,4'-DDE	ND	ND	ND	ND	ND	10	ug/kg
Dieldrin	ND	ND	ND	ND	ND	10	ug/kg
Endrin	ND	ND	ND	ND	ND	10	ug/kg
4,4'-DDD	ND	ND	ND	ND	ND	10	ug/kg
Endosulfan II	ND	ND	ND	ND	ND	10	ug/kg
4,4'-DDT	ND	ND	ND	ND	ND	10	ug/kg
Endrin Aldehyde	ND	ND	ND	ND	ND	10	ug/kg
Endosulfan Sulfate	ND	ND	ND	ND	ND	10	ug/kg
Methoxychlor	ND	ND	ND	ND	ND	10	ug/kg
Endrin Ketone	ND	ND	ND	ND	ND	20	ug/kg
Toxaphene	ND	ND	ND	ND	ND	20	ug/kg
<u>Dilution Factor</u>	1	1	1	1	1		
<u>Surrogate Recovery:</u>						<u>QC Limits</u>	
TCMX	92%	87%	88%	88%	90%	30 - 120	
Decachlorobiphenyl	67%	69%	73%	65%	74%	30 - 120	
<u>Batch:</u>	ECD4_ 121421_01	ECD4_ 121421_01	ECD4_ 121421_01	ECD4_ 121421_01	ECD4_ 121421_01		

ND = Value less than reporting limit



714-449-9937
562-646-1611

11007 FOREST PLACE
SANTA FE SPRINGS, CA 90670
WWW.JONESENV.COM

**JONES ENVIRONMENTAL
LABORATORY RESULTS**

Client:	Leighton and Associates, Inc.	Report date:	12/15/2021
Client Address:	17781 Cowan Irvine, CA	Jones Ref. No.:	ST-18800
		Client Ref. No.:	13343.003
Attn:	Brynn McCulloch	Date Sampled:	12/13/2021
		Date Received:	12/13/2021
Project:	Murrieta Hot Springs	Date Analyzed:	12/14/2021
Project Address:	SE Jefferson Ave and Murrieta Hot Springs Rd Murrieta, CA	Physical State:	Soil

EPA 8081A by 3546 – Chlorinated Pesticides by GC/ECD

Sample ID: SB8-2.0

Jones ID: ST-18800-16

Analytes:

		<u>Reporting Limit</u>	<u>Units</u>
α-BHC	ND	10	ug/kg
γ-BHC (Lindane)	ND	10	ug/kg
β-BHC	ND	10	ug/kg
Heptachlor	ND	10	ug/kg
δ-BHC	ND	10	ug/kg
Aldrin	ND	10	ug/kg
Heptachlor Epoxide	ND	10	ug/kg
γ-Chlordane	ND	10	ug/kg
α-Chlordane	ND	10	ug/kg
Endosulfan I	ND	10	ug/kg
4,4'-DDE	ND	10	ug/kg
Dieldrin	ND	10	ug/kg
Endrin	ND	10	ug/kg
4,4'-DDD	ND	10	ug/kg
Endosulfan II	ND	10	ug/kg
4,4'-DDT	ND	10	ug/kg
Endrin Aldehyde	ND	10	ug/kg
Endosulfan Sulfate	ND	10	ug/kg
Methoxychlor	ND	10	ug/kg
Endrin Ketone	ND	20	ug/kg
Toxaphene	ND	20	ug/kg

Dilution Factor: 1

Surrogate Recovery:

		<u>QC Limits</u>
TCMX	84%	30 - 120
Decachlorobiphenyl	59%	30 - 120

Batch: ECD4_
121421_01

ND = Value less than reporting limit



714-449-9937
562-646-1611

11007 FOREST PLACE
SANTA FE SPRINGS, CA 90670
WWW.JONESENV.COM

**JONES ENVIRONMENTAL
LABORATORY RESULTS**

Client:	Leighton and Associates, Inc.	Report date:	12/15/2021
Client Address:	17781 Cowan Irvine, CA	Jones Ref. No.:	ST-18800
		Client Ref. No.:	13343.003
Attn:	Brynn McCulloch	Date Sampled:	12/13/2021
		Date Received:	12/13/2021
Project:	Murrieta Hot Springs	Date Analyzed:	12/14/2021
Project Address:	SE Jefferson Ave and Murrieta Hot Springs Rd Murrieta, CA	Physical State:	Soil

EPA 8081A by 3546 – Chlorinated Pesticides by GC/ECD

Sample ID:	METHOD		
	BLANK #1		
Jones ID:	MB1-	Reporting Limit	Units
	121421ECD4		

Analytes:			
α-BHC	ND	10	ug/kg
γ-BHC (Lindane)	ND	10	ug/kg
β-BHC	ND	10	ug/kg
Heptachlor	ND	10	ug/kg
δ-BHC	ND	10	ug/kg
Aldrin	ND	10	ug/kg
Heptachlor Epoxide	ND	10	ug/kg
γ-Chlordane	ND	10	ug/kg
α-Chlordane	ND	10	ug/kg
Endosulfan I	ND	10	ug/kg
4,4'-DDE	ND	10	ug/kg
Dieldrin	ND	10	ug/kg
Endrin	ND	10	ug/kg
4,4'-DDD	ND	10	ug/kg
Endosulfan II	ND	10	ug/kg
4,4'-DDT	ND	10	ug/kg
Endrin Aldehyde	ND	10	ug/kg
Endosulfan Sulfate	ND	10	ug/kg
Methoxychlor	ND	10	ug/kg
Endrin Ketone	ND	20	ug/kg
Toxaphene	ND	20	ug/kg

Dilution Factor 1

Surrogate Recovery:		QC Limits
TCMX	104%	30 - 120
Decachlorobiphenyl	70%	30 - 120

Batch: ECD4_
121421_01

ND = Value less than reporting limit



714-449-9937
562-646-1611

11007 FOREST PLACE
SANTA FE SPRINGS, CA 90670
WWW.JONESENV.COM

JONES ENVIRONMENTAL QUALITY CONTROL INFORMATION

Client:	Leighton and Associates, Inc.	Report date:	12/15/2021
Client Address:	17781 Cowan Irvine, CA	Jones Ref. No.:	ST-18800
		Client Ref. No.:	7/12/1936
Attn:	Brynn McCulloch	Date Sampled:	12/13/2021
		Date Received:	12/13/2021
Project:	Murrieta Hot Springs	Date Analyzed:	12/14/2021
Project Address:	SE Jefferson Ave and Murrieta Hot Springs Rd Murrieta, CA	Physical State:	Soil

BATCH: ECD4_ 121421_01 **Prepared:** 12/14/2021 **Analyzed:** 12/14/2021

EPA 8081A by 3546 – Chlorinated Pesticides by GC/ECD

	LCS	LCSD	% RPD	Spike Level	% Recovery Limits	Units
LCS1-121421ECD4 LCSD1-121421ECD4						
Analytes:						
α-BHC	123	130	6%	100	60 - 140	ppb
Heptachlor	118	125	6%	100	60 - 140	ppb
Aldrin	113	117	3%	100	60 - 140	ppb
Heptachlor Epoxide	110	115	4%	100	60 - 140	ppb
γ-Chlordane	101	108	7%	100	60 - 140	ppb
Endosulfan I	104	109	5%	100	60 - 140	ppb
4,4'-DDE	108	115	6%	100	60 - 140	ppb
Dieldrin	111	118	6%	100	60 - 140	ppb
Endrin	123	130	6%	100	60 - 140	ppb
4,4'-DDD	109	116	6%	100	60 - 140	ppb
Endosulfan II	111	118	6%	100	60 - 140	ppb
4,4'-DDT	99.9	106	6%	100	60 - 140	ppb
Endrin Ketone	97.9	104	6%	100	60 - 140	ppb
Surrogate Recoveries:						
TCMX	119%	120%			30 - 120	
Decachlorobiphenyl	77%	81%			30 - 120	

LCS= Laboratory Control Sample
LCSD= Laboratory Control Sample Duplicate
RPD = Relative Percent Difference



714-449-9937
562-646-1611

11007 FOREST PLACE
SANTA FE SPRINGS, CA 90670
WWW.JONESENV.COM

JONES ENVIRONMENTAL QUALITY CONTROL INFORMATION

Client:	Leighton and Associates, Inc.	Report date:	12/15/2021
Client Address:	17781 Cowan Irvine, CA	Jones Ref. No.:	ST-18800
		Client Ref. No.:	7/12/1936
Attn:	Brynn McCulloch	Date Sampled:	12/13/2021
		Date Received:	12/13/2021
Project:	Murrieta Hot Springs	Date Analyzed:	12/14/2021
Project Address:	SE Jefferson Ave and Murrieta Hot Springs Rd Murrieta, CA	Physical State:	Soil

BATCH: ECD4_ 121421_01 **Prepared:** 12/14/2021 **Analyzed:** 12/14/2021

EPA 8081A by 3546 – Chlorinated Pesticides by GC/ECD

	Result	Spike Level	% Recovery	% Recovery Limits	Units
CCV:	CCV1-121421ECD4				
Analytes:					
α-BHC	231	200	116%	80-120	ppb
Heptachlor	239	200	120%	80-120	ppb
Aldrin	236	200	118%	80-120	ppb
Heptachlor Epoxide	234	200	117%	80-120	ppb
γ-Chlordane	215	200	108%	80-120	ppb
Endosulfan I	213	200	107%	80-120	ppb
4,4'-DDE	236	200	118%	80-120	ppb
Dieldrin	238	200	119%	80-120	ppb
Endrin	237	200	119%	80-120	ppb
4,4'-DDD	227	200	114%	80-120	ppb
Endosulfan II	238	200	119%	80-120	ppb
4,4'-DDT	220	200	110%	80-120	ppb
Endrin Ketone	209	200	105%	80-120	ppb
Surrogate Recovery:					
TCMX	120%			80-120	
Decachlorobiphenyl	69% @			80-120	

@= Surrogate is outside acceptable limits. All other QC parameters in control, therefore data was accepted.
CCV= Continuing Calibration Verification



11007 Forest Pl.
Santa Fe Springs, CA 90670
(714) 449-9937
Fax (714) 449-9685
www.jonesenv.com

Chain-of-Custody Record

LAB USE ONLY

Jones Project #

ST-18800

Page

1 of 2

Turn Around Requested:
 Immediate Attention
 Rush 24 Hours
 Rush 48 Hours
 Rush 72 Hours
 Normal

Report Options
 EDD _____
 EDF* - 10% Surcharge _____
 *Global ID _____

Date: 12/13/2021
 Client Project #: 13343.003

Sample Container / Preservative Abbreviations

- AS - Acetate Sleeve
- SS - Stainless Steel Sleeve
- BS - Brass Sleeve
- G - Glass
- AB - Amber Bottle
- P - Plastic
- SOBI - Sodium Bisulfate
- MeOH - Methanol
- HCl - Hydrochloric Acid
- HNO3 - Nitric Acid
- O - Other (See Notes)

Client
Leighton and Associates, Inc.

Project Name
Murrieta Hot Springs

Project Address
SE Jefferson Ave and Murrieta Hot Springs Rd

Murrieta, CA

Email
bmcculloch@leightongroup.com

Phone
949-681-4287

Report To
Brynn McCulloch
Sampler
Sabrina Gonzalez

Analysis Requested

Sample ID	Date	Sample Collection Time	Laboratory Sample ID	Preservative	Sample Container	Sample Matrix:	OCs (8081A)	Arsenic (6010B)	Number of Containers	Notes & Special Instructions
SB1-0.5	12/13/2021	0714	ST-18800-01	Ice	Jar	S	X	X	1	
SB1-2.0	12/13/2021	0714	ST-18800-02	Ice	Jar	S	X	X	1	
SB2-0.5	12/13/2021	0710	ST-18800-03	Ice	Jar	S	X	X	1	
SB2-2.0	12/13/2021	0712	ST-18800-04	Ice	Jar	S	X	X	1	
SB3-0.5	12/13/2021	0720	ST-18800-05	Ice	Jar	S	X	X	1	
SB3-2.0	12/13/2021	0722	ST-18800-06	Ice	Jar	S	X	X	1	
SB4-0.5	12/13/2021	0725	ST-18800-07	Ice	Jar	S	X	X	1	
SB4-2.0	12/13/2021	0727	ST-18800-08	Ice	Jar	S	X	X	1	
SB5-0.5	12/13/2021	0730	ST-18800-09	Ice	Jar	S	X	X	1	
SB5-2.0	12/13/2021	0733	ST-18800-10	Ice	Jar	S	X	X	1	
Relinquished By (Signature) [Signature] Sabrina Gonzalez Date 12/13/21 Time 1144										10
Relinquished By (Signature) [Signature] Leighton Date 12-13-21 Time 1144										

Client signature on this Chain of Custody form constitutes acknowledgement that the above analyses have been requested, and the information provided herein is correct and accurate.



11007 Forest Pl.
 Santa Fe Springs, CA 90670
 (714) 449-9937
 Fax (714) 449-9685
 www.jonesenv.com

Chain-of-Custody Record

LAB USE ONLY

Jones Project #
 ST-18800
 Page 2 of 2

Turn Around Requested:
 Immediate Attention
 Rush 24 Hours
 Rush 48 Hours
 Rush 72 Hours
 Normal

Report Options
 EDD _____
 EDF* - 10% Surcharge _____
 *Global ID _____

Sample Container / Preservative Abbreviations
 AS - Acetate Sleeve
 SS - Stainless Steel Sleeve
 BS - Brass Sleeve
 G - Glass
 AB - Amber Bottle
 P - Plastic
 SOBI - Sodium Bisulfate
 MeOH - Methanol
 HCl - Hydrochloric Acid
 HNO3 - Nitric Acid
 O - Other (See Notes)

Client
 Leighton and Associates, Inc.

Project Name
 Murrieta Hot Springs

Project Address
 SE Jefferson Ave and Murrieta Hot Springs Rd

Murrieta, CA

Email
bmcculloch@leightongroup.com

Phone
 949-681-4287

Report To
 Brynn McCulloch
 Sampler
 Sabrina Gonzalez

Sample Matrix:
 Soil (S), Sludge (SL), Aqueous (A), Free Product (FP)

Analysis Requested

Number of Containers

Sample ID	Date	Sample Collection Time	Laboratory Sample ID	Preservative	Sample Container	Soil (S), Sludge (SL), Aqueous (A), Free Product (FP)	OCs (8081A)	Arsenic (6010B)	Number of Containers	Notes & Special Instructions
SB6-0.5	12/13/2021	0737	ST-18800-11	Ice	Jar	S	X	X	1	
SB6-2.0	12/13/2021	0741	ST-18800-12	Ice	Jar	S	X	X	1	
SB7-0.5	12/13/2021	0807	ST-18800-13	Ice	Jar	S	X	X	1	
SB7-2.0	12/13/2021	0810	ST-18800-14	Ice	Jar	S	X	X	1	
SB8-0.5	12/13/2021	0800	ST-18800-15	Ice	Jar	S	X	X	1	
SB8-2.0	12/13/2021	0805	ST-18800-16	Ice	Jar	S	X	X	1	

Received By (Signature) _____ Date _____ Time _____
 Company _____

Relinquished By (Signature) _____ Date _____ Time _____
 Company _____

Printed Name _____

Received By Laboratory (Signature) _____ Date _____ Time _____
 Company _____

Printed Name _____

Client signature on this Chain of Custody form constitutes acknowledgement that the above analyses have been requested, and the information provided herein is correct and accurate.



714-449-9937
562-646-1611

11007 FOREST PLACE
SANTA FE SPRINGS, CA 90670
WWW.JONESENV.COM

SAMPLE RECEIPT FORM

Jones ID: ST-18860

CLIENT: Leighton and Associates
PROJECT: 13343.003

DATE/TIME(LAB RECEIVED): 12-13-21 / 1144
LAB RECEIVED BY: JC

Delivered by: Client Jones Courier UPS / FedEx / USPS Other _____

TEMPERATURE: Thermometer ID: T-1 (Corrected Temp.) Calibration Due: 08/03/2022

Temperature Cooler #1	<u>2.5</u> °C +/- the CF (-0.5°C)	<u>2.0</u> °C	Blank	<input checked="" type="checkbox"/> Sample
Temperature Cooler #2	_____ °C +/- the CF (-0.5°C)	_____ °C	Blank	<input type="checkbox"/> Sample

Temp Criteria: 0 ≤ 6°C (NO frozen containers) Criteria met? Yes No

If criteria is not met:

Sample(s) received on ice? Yes No*

Sample(s) received chilled on same day of sampling? Yes No*

Checked by: JC

SAMPLE CONDITION:	YES	NO*	N/A
Chain of Custody (COC) received filled out completely-----	<input checked="" type="checkbox"/>	<input type="checkbox"/>	<input type="checkbox"/>
Total number of containers received match COC-----	<input checked="" type="checkbox"/>	<input type="checkbox"/>	<input type="checkbox"/>
Sample container label(s) consistent with COC-----	<input checked="" type="checkbox"/>	<input type="checkbox"/>	<input type="checkbox"/>
Sample container(s) intact and in good condition-----	<input checked="" type="checkbox"/>	<input type="checkbox"/>	<input type="checkbox"/>
Proper containers and sufficient volume for analyses requested on COC-----	<input checked="" type="checkbox"/>	<input type="checkbox"/>	<input type="checkbox"/>
Proper preservative indicated on COC/containers for analyses requested -----	<input type="checkbox"/>	<input type="checkbox"/>	<input checked="" type="checkbox"/>
Volatile analysis container(s) free of headspace (EPA 8260 water) -----	<input type="checkbox"/>	<input type="checkbox"/>	<input checked="" type="checkbox"/>
Custody Seals Intact on Cooler/Sample-----	<input type="checkbox"/>	<input type="checkbox"/>	<input checked="" type="checkbox"/>

CONTAINER TYPE:

<u>Solid:</u>	<u>Aqueous:</u>	<u>Air / Soil Gas:</u>
VOAs: _____	Amber Bottle: _____	Tedlar Bag: _____
Glass Jar: <u>16</u>	VOAs: _____	6 hr
Sleeve: _____	Poly Bottle: _____	72 hr
Other: _____		5 Day
		Summa:
		(1L) _____ (6L) _____

MILEAGE:

Round Trip Mileage: _____ Travel Time: _____ On Site Time: _____

*Complete Non-Conformance if checked

Checked by: JC

APPENDIX I

Important Information about This

Geoenvironmental Report

Geoenvironmental studies are commissioned to gain information about environmental conditions on and beneath the surface of a site. The more comprehensive the study, the more reliable the assessment is likely to be. But remember: Any such assessment is to a greater or lesser extent based on professional opinions about conditions that cannot be seen or tested. Accordingly, no matter how many data are developed, risks created by unanticipated conditions will always remain. *Have realistic expectations.* Work with your geoenvironmental consultant to manage known and unknown risks. Part of that process should already have been accomplished, through the risk allocation provisions you and your geoenvironmental professional discussed and included in your contract's general terms and conditions. This document is intended to explain some of the concepts that may be included in your agreement, and to pass along information and suggestions to help you manage your risk.

Beware of Change; Keep Your Geoenvironmental Professional Advised

The design of a geoenvironmental study considers a variety of factors that are subject to change. Changes can undermine the applicability of a report's findings, conclusions, and recommendations. *Advise your geoenvironmental professional about any changes you become aware of.* Geoenvironmental professionals cannot accept responsibility or liability for problems that occur because a report fails to consider conditions that did not exist when the study was designed. Ask your geoenvironmental professional about the types of changes you should be particularly alert to. Some of the most common include:

- modification of the proposed development or ownership group,
- sale or other property transfer,
- replacement of or additions to the financing entity,

- amendment of existing regulations or introduction of new ones, or
- changes in the use or condition of adjacent property.

Should you become aware of any change, *do not rely on a geoenvironmental report.* Advise your geoenvironmental professional immediately; follow the professional's advice.

Recognize the Impact of Time

A geoenvironmental professional's findings, recommendations, and conclusions cannot remain valid indefinitely. The more time that passes, the more likely it is that important latent changes will occur. *Do not rely on a geoenvironmental report if too much time has elapsed since it was completed.* Ask your environmental professional to define "too much time." In the case of Phase I Environmental Site Assessments (ESAs), for example, more than 180 days after submission is generally considered "too much."

Prepare To Deal with Unanticipated Conditions

The findings, recommendations, and conclusions of a Phase I ESA report typically are based on a review of historical information, interviews, a site "walkover," and other forms of noninvasive research. When site subsurface conditions are not sampled in any way, the risk of unanticipated conditions is higher than it would otherwise be.

While borings, installation of monitoring wells, and similar invasive test methods can help reduce the risk of unanticipated conditions, *do not overvalue the effectiveness of testing.* Testing provides information about actual conditions only at the precise locations where samples are taken, and only when they are taken. Your geoenvironmental

professional has applied that specific information to develop a general opinion about environmental conditions. *Actual conditions in areas not sampled may differ (sometimes sharply) from those predicted in a report.* For example, a site may contain an unregistered underground storage tank that shows no surface trace of its existence. *Even conditions in areas that were tested can change, sometimes suddenly, due to any number of events, not the least of which include occurrences at adjacent sites.* Recognize, too, that *even some conditions in tested areas may go undiscovered,* because the tests or analytical methods used were designed to detect only those conditions assumed to exist.

Manage your risks by retaining your geoenvironmental professional to work with you as the project proceeds. Establish a contingency fund or other means to enable your geoenvironmental professional to respond rapidly, in order to limit the impact of unforeseen conditions. And to help prevent any misunderstanding, identify those empowered to authorize changes and the administrative procedures that should be followed.

Do Not Permit Any Other Party To Rely on the Report

Geoenvironmental professionals design their studies and prepare their reports to meet the specific needs of the clients who retain them, in light of the risk management methods that the client and geoenvironmental professional agree to, and the statutory, regulatory, or other requirements that apply. The study designed for a developer may differ sharply from one designed for a lender, insurer, public agency...or even another developer. *Unless the report specifically states otherwise, it was developed for you and only you.* Do not unilaterally permit any other party to rely on it. The report and the study underlying it may not be adequate for another party's needs, and you could be held liable for shortcomings your geoenvironmental professional was powerless to prevent or anticipate. Inform your geoenvironmental professional when you know or expect that someone else—a third-party—will want to use or rely on the report. *Do not permit third-party use or reliance until you first confer with the geoenvironmental professional who prepared the report.* Additional testing, analysis, or study may be required and, in any event, appropriate terms and conditions should be agreed to so both you and your geoenvironmental professional are protected from third-party risks. *Any party who relies on a geoenvironmental report without the express written permission of the professional who prepared it and the client for whom it was prepared may be solely liable for any problems that arise.*

Avoid Misinterpretation of the Report

Design professionals and other parties may want to rely on the report in developing plans and specifications. They need to be advised, in writing, that their needs may not have been considered when the study's scope was developed, and, even if their needs were considered, they might misinterpret geoenvironmental findings, conclusions, and recommendations. *Commission your geoenvironmental professional to explain pertinent elements of the report to others who are permitted to rely on it, and to review any plans, specifications or other instruments of professional service that incorporate any of the report's findings, conclusions, or recommendations.* Your geoenvironmental professional has the best understanding of the issues involved, including the fundamental assumptions that underpinned the study's scope.

Give Contractors Access to the Report

Reduce the risk of delays, claims, and disputes by giving contractors access to the full report, *providing that it is accompanied by a letter of transmittal that can protect you* by making it unquestionably clear that: 1) the study was not conducted and the report was not prepared for purposes of bid development, and 2) the findings, conclusions, and recommendations included in the report are based on a variety of opinions, inferences, and assumptions and are subject to interpretation. Use the letter to also advise contractors to consult with your geoenvironmental professional to obtain clarifications, interpretations, and guidance (a fee may be required for this service), and that—in any event—they should conduct additional studies to obtain the specific type and extent of information each prefers for preparing a bid or cost estimate. Providing access to the full report, with the appropriate caveats, helps prevent formation of adversarial attitudes and claims of concealed or differing conditions. If a contractor elects to ignore the warnings and advice in the letter of transmittal, it would do so at its own risk. Your geoenvironmental professional should be able to help you prepare an effective letter.

Do Not Separate Documentation from the Report

Geoenvironmental reports often include supplemental documentation, such as maps and copies of regulatory files, permits, registrations, citations, and correspondence with regulatory agencies. If subsurface explorations were performed, the report may contain final boring logs and copies of laboratory data. If remediation activities occurred on site, the report may include: copies of daily field reports; waste manifests; and information about the disturbance of subsurface materials, the type and thickness of any fill placed on site, and fill placement practices, among other types of documentation. *Do not separate supplemental documentation from the report. Do not, and do not permit any other party to redraw or modify any of the supplemental documentation for incorporation into other professionals' instruments of service.*

Understand the Role of Standards

Unless they are incorporated into statutes or regulations, standard practices and standard guides developed by the American Society for Testing and Materials (ASTM) and other recognized standards-developing organizations (SDOs) are little more than aspirational methods agreed to by a consensus of a committee. The committees that develop standards may not comprise those best-qualified to establish methods and, no matter what, no standard method can possibly consider the infinite client- and project-specific variables that fly in the face of the theoretical "standard conditions" to which standard practices and standard guides apply. In fact, these variables can be so pronounced that geoenvironmental professionals who comply with every directive of an ASTM or other standard procedure could run afoul of local custom and practice, thus violating the standard of care. Accordingly, when geoenvironmental professionals indicate in their reports that they have performed a service "in general compliance" with one standard or another, it means they have applied professional judgement in creating and implementing a scope of service designed for the specific client and project involved, and which follows some of the general precepts laid out in the referenced standard. To the extent that a report indicates "general compliance" with a standard, you may wish to speak with your geoenvironmental professional to learn more about what was and was not done. *Do not assume a given standard was followed to the letter.* Research indicates that that seldom is the case.

Realize That Recommendations May Not Be Final

The technical recommendations included in a geoenvironmental report are based on assumptions about actual conditions, and so are preliminary or tentative. Final recommendations can be prepared only by observing actual conditions as they are exposed. For that reason, you should retain the geoenvironmental professional of record to observe construction and/or remediation activities on site, to permit rapid response to unanticipated conditions. *The geoenvironmental professional who prepared the report cannot assume responsibility or liability for the report's recommendations if that professional is not retained to observe relevant site operations.*

Understand That Geotechnical Issues Have Not Been Addressed

Unless geotechnical engineering was specifically included in the scope of professional service, a report is not likely to relate any findings, conclusions, or recommendations about the suitability of subsurface materials for construction purposes, especially when site remediation has been accomplished through the removal, replacement, encapsulation, or chemical treatment of on-site soils. The equipment, techniques, and testing used by geotechnical engineers differ markedly from those used by geoenvironmental professionals; their education, training, and experience are also significantly different. If you plan to build on the subject site, but have not yet had a geotechnical engineering study conducted, your geoenvironmental professional should be able to provide guidance about the next steps you should take. The same firm may provide the services you need.

Read Responsibility Provisions Closely

Geoenvironmental studies cannot be exact; they are based on professional judgement and opinion. Nonetheless, some clients, contractors, and others assume geoenvironmental reports are or certainly should be unerringly precise. Such assumptions have created unrealistic expectations that have led to wholly unwarranted claims and disputes. To help prevent such problems, geoenvironmental professionals have developed a number of report provisions and contract terms that explain who is responsible for what, and how risks are to be allocated. Some people mistake these for “exculpatory clauses,” that is, provisions whose purpose is to transfer one party’s rightful responsibilities and liabilities to someone else. Read the responsibility provisions included in a report and in the contract you and your geoenvironmental professional agreed to. *Responsibility provisions are not “boilerplate.”* They are important.

Rely on Your Geoenvironmental Professional for Additional Assistance

Membership in the Geoprofessional Business Association exposes geoenvironmental professionals to a wide array of risk management techniques that can be of genuine benefit for everyone involved with a geoenvironmental project. Confer with your GBA-member geoenvironmental professional for more information.



8811 Colesville Road/Suite G106, Silver Spring, MD 20910
Telephone: 301/565-2733 Facsimile: 301/589-2017
e-mail: info@geoprofessional.org www.geoprofessional.org

Copyright 2015 by the Geoprofessional Business Association (GBA). Duplication, reproduction, copying, or storage of this document, in whole or in part, by any means whatsoever, is strictly prohibited, except with GBA’s specific written permission. Excerpting, quoting, or otherwise extracting wording from this document is permitted only with the express written permission of GBA, and only for purposes of scholarly research or book review. Only GBA-Member Firms may use this document as a complement to or as an element of a geoenvironmental report. Any other firm, individual, or entity that so uses this document without being a GBA-Member Firm could be committing negligent or intentional (fraudulent) misrepresentation.