

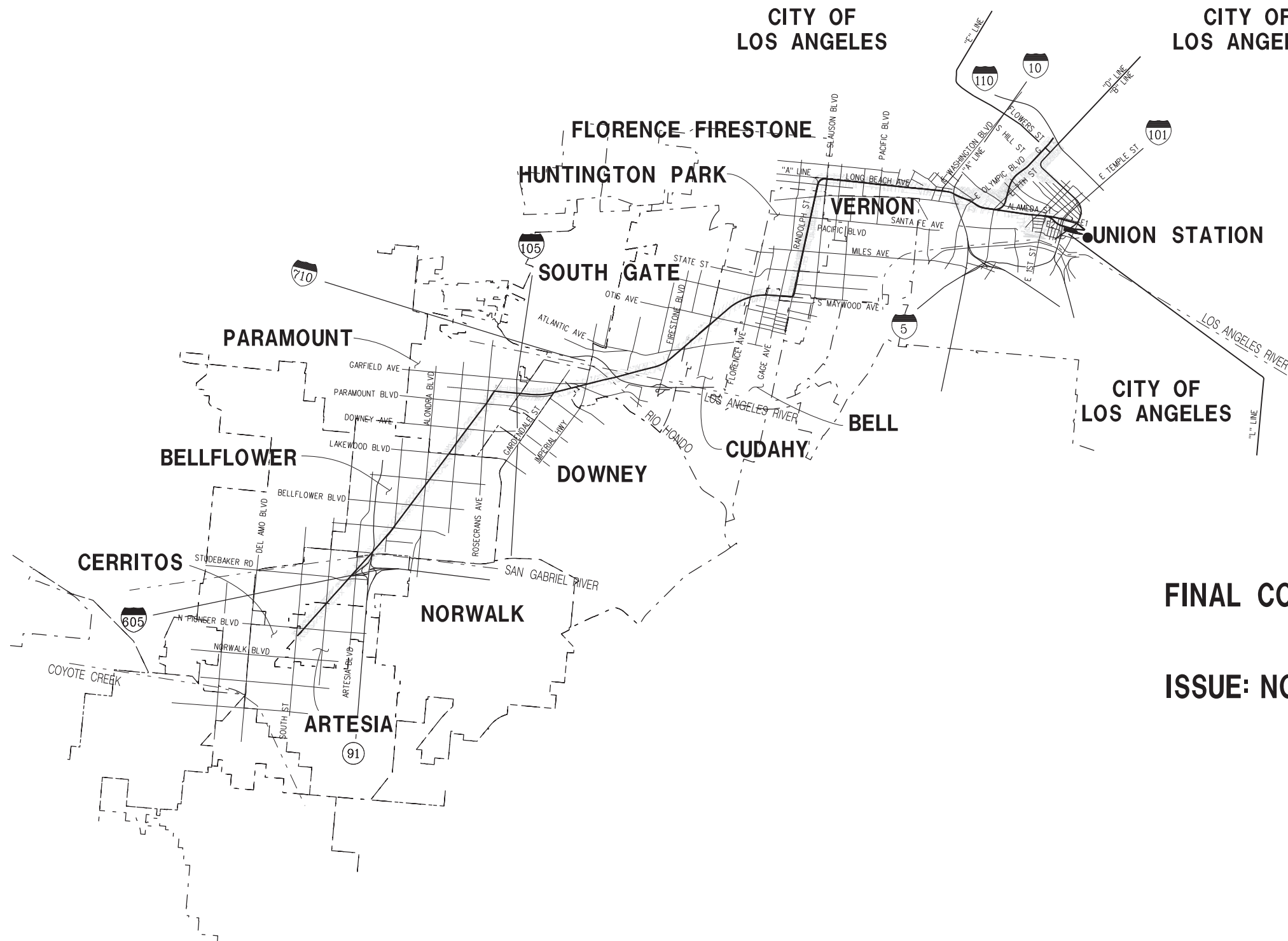
West Santa Ana Branch Transit Corridor

Draft EIS/EIR Appendix B: Final Advanced Conceptual Alignment Design
Part 3

If you experience difficulty accessing the information in this document,
please contact: Phone (213) 922-6262 or email wsab@metro.net



B-28091AG01.plt
Plot_Driver=MTA_half.pen
Pentable=bw.plt
wspw04-pw-sv@1:08
06-NOV-2020



FINAL CONCEPTUAL RIGHT-OF-WAY DRAWINGS

ISSUE: NOVEMBER 5, 2020

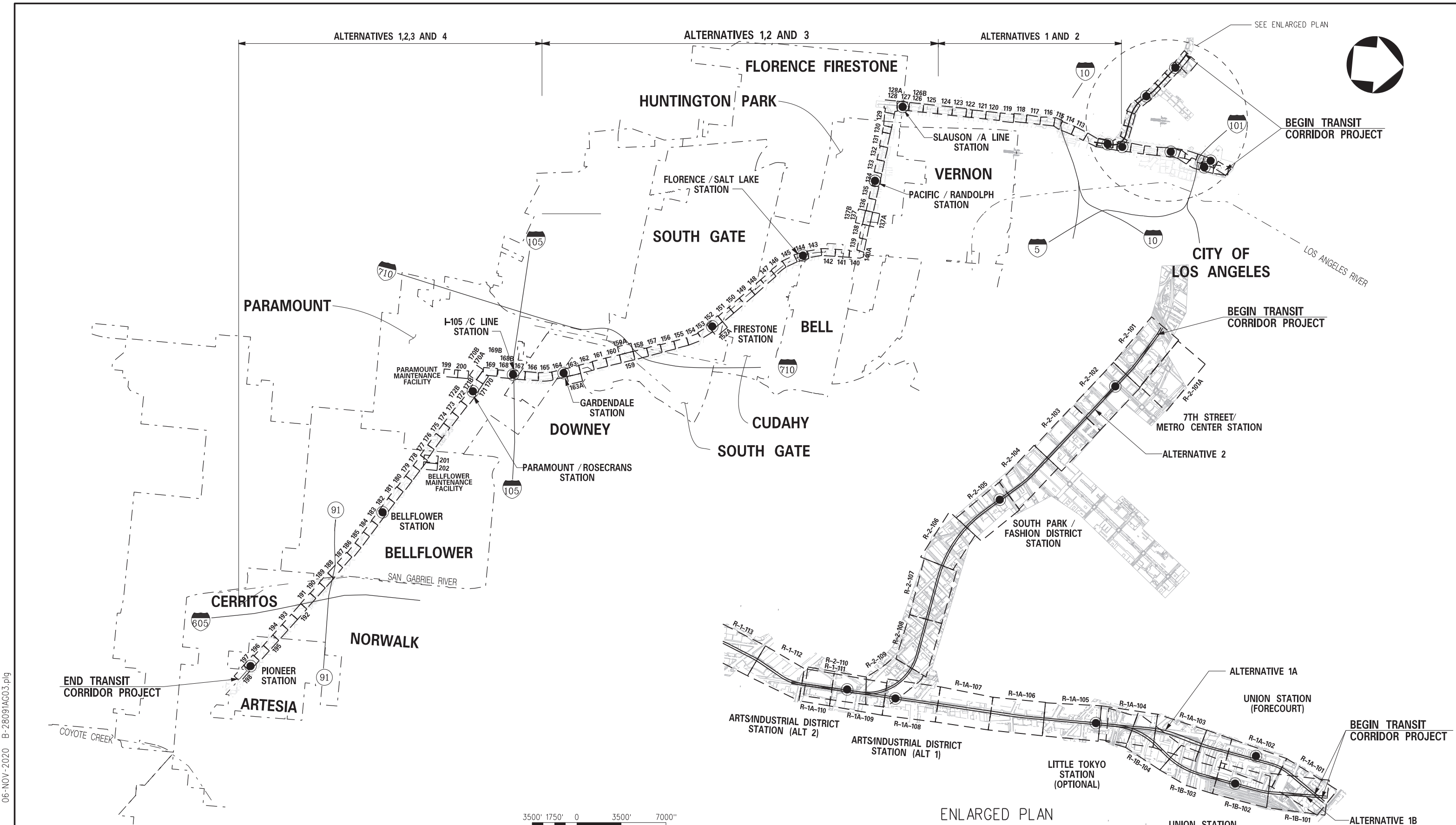
NOT FOR CONSTRUCTION

WEST SANTA ANA BRANCH TRANSIT CORRIDOR PROJECT

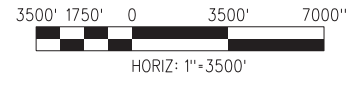
444 South Flower Street
Suite 800
Los Angeles, CA 90071
TEL (213) 362-9470



LOS ANGELES COUNTY
METROPOLITAN TRANSPORTATION AUTHORITY



SEE ENLARGED PLAN



ENLARGED PLAN
NO SCALE

NOT FOR CONSTRUCTION

FINAL CONCEPTUAL ROW DRAWINGS- 11/5/2020

THE PREPARATION OF THIS DRAWING HAS BEEN FINANCED IN PART THROUGH A GRANT FROM THE U.S. DEPARTMENT OF TRANSPORTATION FEDERAL TRANSIT ADMINISTRATION (FTA), UNDER THE FEDERAL TRANSIT ACT OF 1964, AS AMENDED, AND IN PART BY THE TAXES OF THE CITIZENS OF LOS ANGELES COUNTY AND OF THE STATE OF CALIFORNIA.						
REV	DATE	BY	APP	REG NO.	EXPIRES	SEAL HOLDER
0	11/5/2020					FINAL CONCEPTUAL ROW DRAWINGS

DESIGNED BY AM
DRAWN BY DR
CHECKED BY RL
IN CHARGE MH
DATE 11/5/2020

M Metro
LOS ANGELES COUNTY METROPOLITAN TRANSPORTATION AUTHORITY

wsp 444 South Flower Street Suite 800 Los Angeles, CA 90071 TEL (213) 362-9470

SUBMITTED _____
APPROVED _____

WEST SANTA ANA BRANCH LRT
GENERAL ALTERNATIVE SEGMENTS
KEY MAP

CONTRACT NO. AE5999300
DRAWING NO. G-003
SCALE 1" = 3500'
SHEET NO. 2 OF 138

06-NOV-2020 B-28091AG03.plg
wsppw04-pw-svc 01:10
Plot Driver=MTA-half.pen
Pentable=bw.plt










LIST OF ABBREVIATIONS

ALT	Alternative
ANT	Antenna
APPROX	Approximate
AE	Aerial Easement
BDRY	Boundary
BLDG	Building
CL	Clearance, center line
E	East
ELEV	Elevation
EXIST	Existing
FA	FULL Acquisition
LACMTA	Los Angeles County Metropolitan Transportation Authority
LRT	Light Rail Transit
LT	Left
MED	Median
Min	Minimum
MWD	Metropolitan Water district
PA	Partial Acquisition
PED	Pedestrian
R/W	Existing Right-of-way
RR	Railroad
RT	Right
SE	Surface Easement
SSE	Subsurface Easement
STA	Station, Stationing
TYP	Typical
TCE	Temporary Construction Easement
*	Full Acquisition




GENERAL NOTES

1. PARCEL INFORMATION AND BOUNDARIES NEED FIELD SURVEY VERIFICATION AND ARE THEREFORE APPROXIMATE. IMPACTED AREAS QUANTITIES TO BE REFINED DURING FUTURE DESIGN PHASES.
2. CURVE DATA AND CIRCULAR CURVES AT THE LIMITS OF ROW AND TABULAR CURVE DATA WILL BE FULLY DEFINED DURING A LATER STAGE OF DESIGN.
3. PROPOSED FULL AND PARTIAL RIGHT-OF-WAY PROPERTY LINES ARE SHOWN ON BOTH PUBLIC AND PRIVATELY- OWNED PARCELS. IN SOME LOCATIONS WHERE PROPOSED ROW LINES FALL CLOSE TO PARCEL BOUNDARIES RESULTANT THIN SLITCHERS OUTSIDE THE REQUIRED LAND HAVE BEEN INCLUDED IN THE PROPOSED PROPERTY TAKE WHERE IT IS JUDGED TO OTHERWISE CREATE DIFFICULTIES IN FUTURE MAINTENANCE ACCESS.
4. WHERE NECESSARY AERIAL EASEMENTS HAVE BEEN INDICATED ON PUBLIC AND PRIVATE RIGHTS-OF-WAY. EXACT BOUNDARIES WILL BE CONFIRMED AS THE DESIGN IS REFINED AT LATER STAGES OF DESIGN.
5. WHERE PERMANENT SURFACE EASEMENTS (SE) ARE INDICATED FOR STRUCTURAL COLUMNS AND SIMILAR STRUCTURAL FEATURES THESE ARE INITIAL ASSUMED LOCATIONS BASED ON CONCEPTUAL DESIGN DEFINITION AND MAY REQUIRE RELOCATION AT LATER STAGE OF DESIGN REFINEMENT.
6. EASEMENTS FOR UNDERGROUND TIE-BACKS IN EXISTING ADJACENT BUILDING STRUCTURES AND FOR ANY PROPOSED TIE-BACKS AND ROCK BOLTS FOR PROPOSED UNDERGROUND STRUCTURES AND TUNNELS ARE NOT YET DEFINED AND THESE WILL BE INCLUDED AT A LATER STAGE OF DESIGN.
7. THE EXTENTS OF AFFECTED STRUCTURES ARE INITIALLY ESTIMATED BUT WILL BE CONFIRMED IN LATER PHASES OF DESIGN WHEN SURVEYS CAN ESTABLISH DETAILED IMPACTS ON EACH BUILDING AND NEEDS FOR ANY FULL OR PARTIAL TAKES OF THOSE PROPERTIES.
8. NO UTILITY EASEMENTS ARE SHOWN AT THIS STAGE OF DESIGN.
9. EXISTING VAULTS, FIRE ESCAPES, ACCESS POINTS, FOUNDATIONS, CANOPIES ETC IN BUILDINGS INCLUDING AROUND PROPOSED STATIONS AND TUNNELS HAVE NOT BEEN IDENTIFIED AT CONCEPTUAL DESIGN STAGE. SUCH FEATURES MAY NEED TREATMENTS SUCH AS REMOVAL, MODIFICATIONS OR RELOCATION THAT WILL BE CONFIRMED ONCE DESIGNS ARE ADVANCED.
10. INITIAL ASSUMED VENTILATION EXHAUST AND INLET SHAFTS, AND EMERGENCY STAIRS/ACCESS POINTS FOR PROPOSED STATIONS AND UNDERGROUND STRUCTURES WILL NEED TO BE FINALIZED ONCE THE VENTILATION DESIGN PROCEEDS IN LATER DESIGN PHASES.
11. TEMPORARY CONSTRUCTION EASEMENTS SHOWN ARE INDICATIVE AND WILL BE CONFIRMED ONCE THE ACTUAL ADOPTED CONSTRUCTION METHODS AND WORK PLANS ARE DEVELOPED.
12. SEPARATE DRAWINGS DETAILING THE PROPOSED STREET VACATIONS TO BE DEVELOPED IN FUTURE DESIGN PHASE.
13. MRDC CIVIL REQUIREMENTS FOR RIGHT-OF-WAY HAVE BEEN FOLLOWED IN SETTING LAND REQUIREMENTS AND EASEMENTS FOR TUNNELS, UNDERGROUND STRUCTURES AND AERIAL STRUCTURES.
14. NO RIGHT-OF-WAY DELINEATION PROVIDED ON LACMTA PROPERTY. COORDINATION NEEDED WITH ALL MUNICIPALITIES AND OTHER PUBLIC AGENCIES ON NATURE AND EXTENT OF ROW TAKES NEEDED.
15. TEMPORARY CONSTRUCTION EASEMENTS NOT PROVIDED WITHIN EXISTING RAILROAD RIGHT-OF-WAY. EASEMENTS TO BE DETERMINED, AS NEEDED, DURING FUTURE PHASE OF DESIGN.
16. ANY NECESSARY RIGHT-OF-WAY TAKES WITHIN INDUSTRIAL PROPERTY FOR RE-ALIGNED SPUR TRACKS WILL BE DEVELOPED DURING A FUTURE DESIGN PHASE.
17. TEMPORARY CONSTRUCTION EASEMENTS FOR STREET IMPROVEMENTS NOT PROVIDED AND WILL BE DEVELOPED IN FUTURE DESIGN PHASES.
18. DELINEATION OF PARTIAL ACQUISITION AND SURFACE EASEMENTS WITHIN RAILROAD RIGHT-OF-WAY AT GRADE CROSSINGS TO BE REFINED IN A FUTURE DESIGN PHASE PENDING COORDINATION.
19. PRIVATE PROPERTY TEMPORARY CONSTRUCTION EASEMENT AREAS ARE NOT INCLUDED IN THE DATA TABLE EXCEPT FOR CONSTRUCTION LAYDOWN AREAS.

RIGHT-OF-WAY LEGEND

	AFFECTED STRUCTURE
	Proposed (FULL [* OR FA] OR PARTIAL [PA]) ROW Property Line
	Permanent Subsurface Easement (SSE)
	Permanent Surface Easement (SE)
	Permanent Aerial Easement (AE)
	Construction Staging Site
	Temporary Construction Easement (TCE)
	Existing ROW (Property Line)
	Proposed Station Location


SYMBOLGY LEGEND

	EXISTING FREIGHT TRACK
	CITY/MUNICIPAL BOUNDARY
	LRT ALIGNMENT CENTERLINE


FINAL CONCEPTUAL ROW DRAWINGS- 11/5/2020

THE PREPARATION OF THIS DRAWING HAS BEEN FINANCED IN PART THROUGH A GRANT FROM THE U.S. DEPARTMENT OF TRANSPORTATION FEDERAL TRANSIT ADMINISTRATION (FTA), UNDER THE FEDERAL TRANSIT ACT OF 1964, AS AMENDED, AND IN PART BY THE TAKES OF THE CITIZENS OF LOS ANGELES COUNTY AND OF THE STATE OF CALIFORNIA.						
0	11/5/2020					FINAL CONCEPTUAL ROW DRAWINGS
REV	DATE	BY	APP	REG NO.	EXPIRES	SEAL HOLDER
						DESCRIPTION

DESIGNED BY AM
DRAWN BY DR
CHECKED BY RL
IN CHARGE MH
DATE 11/5/2020



LOS ANGELES COUNTY METROPOLITAN TRANSPORTATION AUTHORITY



444 South Flower Street
Suite 800
Los Angeles, CA 90071
TEL (213) 362-9470

SUBMITTED _____
APPROVED _____

NOT FOR CONSTRUCTION

WEST SANTA ANA BRANCH LRT
GENERAL

ABBREVIATIONS, GENERAL NOTES
& LEGEND

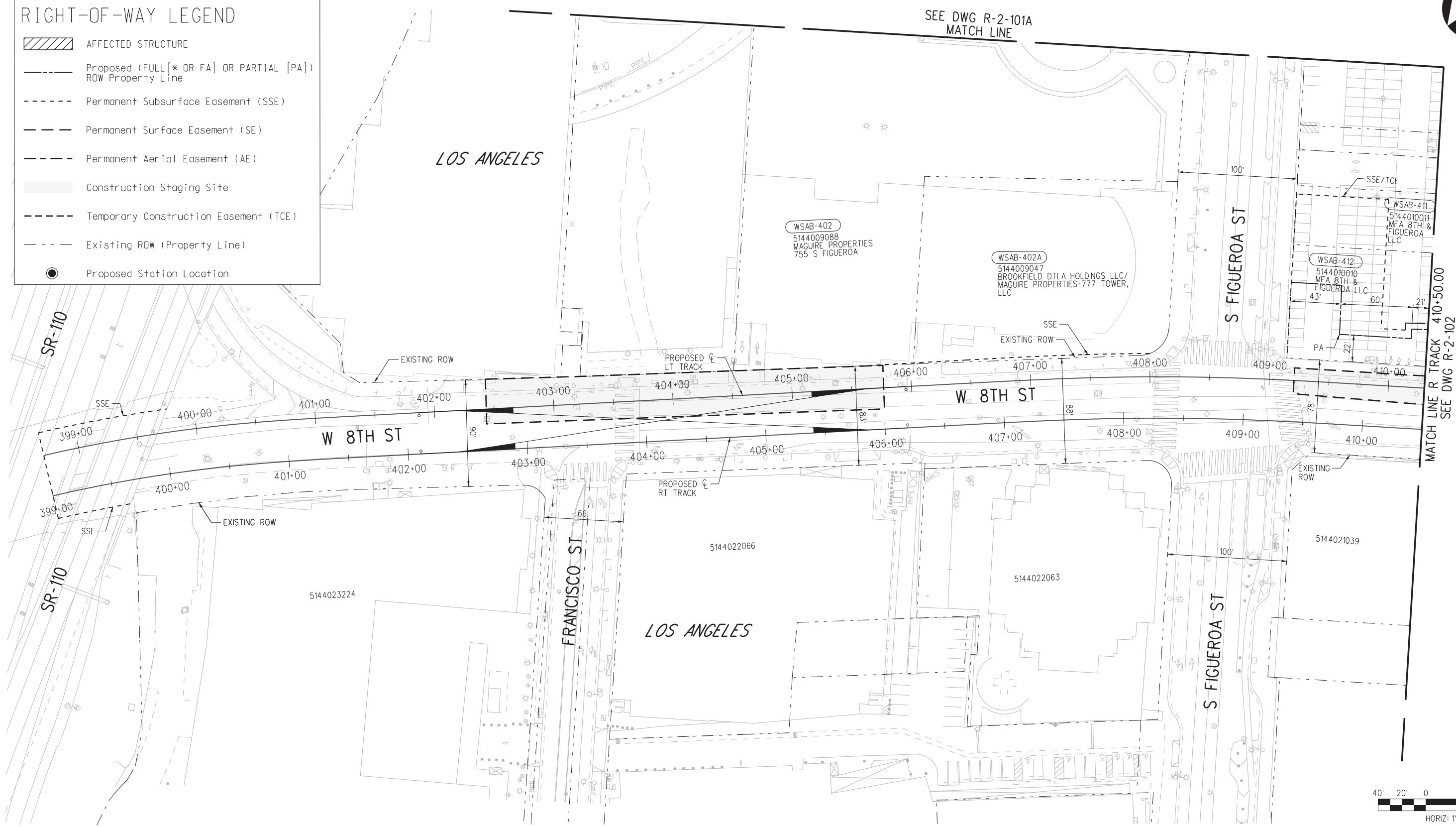
CONTRACT NO AE5999300	
DRAWING NO G-004	REV
SCALE	
SHEET NO 3	OF 138

wsppw04-pw-svc 01:06 06-NOV-2020 B-28091AG04.plt



RIGHT-OF-WAY LEGEND

- AFFECTED STRUCTURE
- Proposed (FULL[* OR FA] OR PARTIAL [PA]) ROW Property Line
- Permanent Subsurface Easement (SSE)
- Permanent Surface Easement (SE)
- Permanent Aerial Easement (AE)
- Construction Staging Site
- Temporary Construction Easement (TCE)
- Existing ROW (Property Line)
- Proposed Station Location



FINAL CONCEPTUAL ROW DRAWINGS- 11/5/2020

NOT FOR CONSTRUCTION

THE PREPARATION OF THIS DRAWING HAS BEEN FINANCED IN PART THROUGH A GRANT FROM THE U.S. DEPARTMENT OF TRANSPORTATION FEDERAL TRANSIT ADMINISTRATION (FTA), UNDER THE FEDERAL TRANSIT ACT OF 1964, AS AMENDED, AND IN PART BY THE TAXES OF THE CITIZENS OF LOS ANGELES COUNTY AND OF THE STATE OF CALIFORNIA.						
0	11/5/2020					FINAL CONCEPTUAL ROW DRAWINGS
REV	DATE	BY	APP	REG NO.	EXPIRES	SEAL HOLDER
						DESCRIPTION

DESIGNED BY AM
DRAWN BY MF
CHECKED BY RL
IN CHARGE MH
DATE 11/5/2020

LOS ANGELES COUNTY METROPOLITAN TRANSPORTATION AUTHORITY

444 South Flower Street
Suite 800
Los Angeles, CA 90071
TEL (213) 362-9470

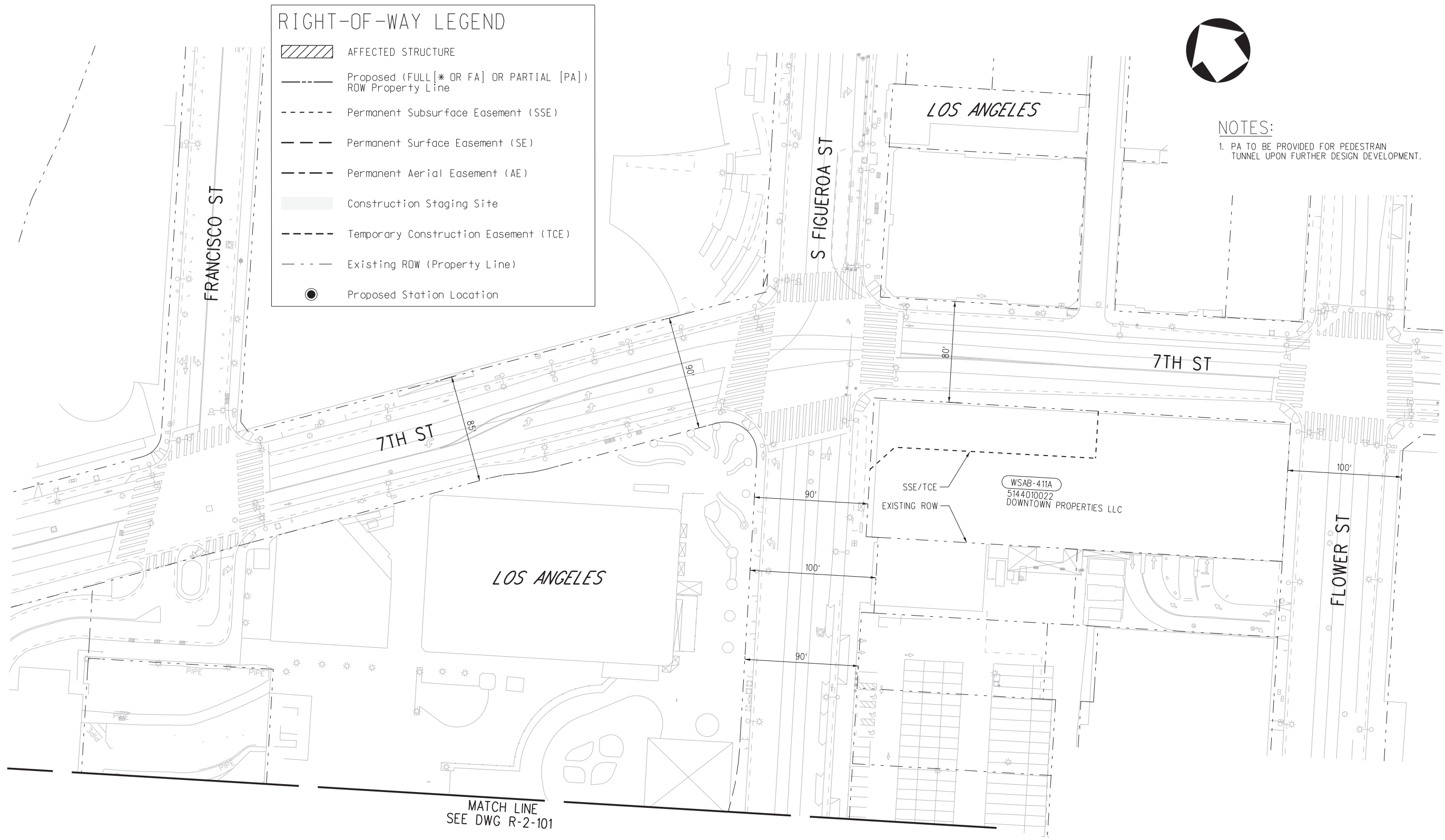
SUBMITTED _____

APPROVED _____

CONTRACT NO AE5999300	
DRAWING NO R-2-101	REV
SCALE HOR: 1"=40'	
SHEET NO 4	OF 138

**WEST SANTA ANA BRANCH LRT
RIGHT- OF- WAY
ALTERNATIVE 2
PLAN
STA 399+00 TO STA 410+50**

07-NOV-2020 B-28091AR100.plg
wsppw04-pw-svc 01:22
Plot Driver=MTA-half.pen Pentable=bw.plt



RIGHT-OF-WAY LEGEND

	AFFECTED STRUCTURE
	Proposed (FULL [* OR FA] OR PARTIAL [PA]) ROW Property Line
	Permanent Subsurface Easement (SSE)
	Permanent Surface Easement (SE)
	Permanent Aerial Easement (AE)
	Construction Staging Site
	Temporary Construction Easement (TCE)
	Existing ROW (Property Line)
	Proposed Station Location



NOTES:
 1. PA TO BE PROVIDED FOR PEDESTRAIN TUNNEL UPON FURTHER DESIGN DEVELOPMENT.



FINAL CONCEPTUAL ROW DRAWINGS- 11/5/2020

NOT FOR CONSTRUCTION

THE PREPARATION OF THIS DRAWING HAS BEEN FINANCED IN PART THROUGH A GRANT FROM THE U.S. DEPARTMENT OF TRANSPORTATION FEDERAL TRANSIT ADMINISTRATION (FTA), UNDER THE FEDERAL TRANSIT ACT OF 1964, AS AMENDED, AND IN PART BY THE TAXES OF THE CITIZENS OF LOS ANGELES COUNTY AND OF THE STATE OF CALIFORNIA.						
0	11/5/2020					FINAL CONCEPTUAL ROW DRAWINGS
REV	DATE	BY	APP	REG NO.	EXPIRES	DESCRIPTION

DESIGNED BY AM
DRAWN BY DR
CHECKED BY RL
IN CHARGE MH
DATE 11/5/2020

M Metro
LOS ANGELES COUNTY METROPOLITAN TRANSPORTATION AUTHORITY

wsp 444 South Flower Street Suite 800 Los Angeles, CA 90071 TEL (213) 362-9470

SUBMITTED _____
 APPROVED _____

WEST SANTA ANA BRANCH LRT RIGHT- OF- WAY ALTERNATIVE 2 PLAN

CONTRACT NO. **AE5999300**
 DRAWING NO. **R-2-101A** REV _____
 SCALE **HOR: 1"=40'**
 SHEET NO. **5 OF 138**

07-NOV-2020 B-28091AR100A.plg
 wsp04-pw-svc 01:26
 Plot Driver=MTA-half.pen
 Pentable=bw.plt



LOS ANGELES

5144010401

HOPE ST

WSAB-415
5144011016
MFA 8TH GRAND & HOPE LLC

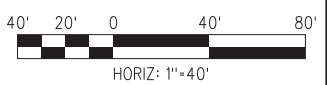
W 8TH ST

S GRAND AVE

LOS ANGELES

RIGHT-OF-WAY LEGEND

- AFFECTED STRUCTURE
- Proposed (FULL [* OR FA] OR PARTIAL [PA]) ROW Property Line
- Permanent Subsurface Easement (SSE)
- Permanent Surface Easement (SE)
- Permanent Aerial Easement (AE)
- Construction Staging Site
- Temporary Construction Easement (TCE)
- Existing ROW (Property Line)
- Proposed Station Location



NOT FOR CONSTRUCTION

SEE DWG R-2-101
MATCH LINE R TRACK 410+50.00

MATCH LINE R TRACK 422+00.00
SEE DWG R-2-103

7TH STREET/METRO CENTER STATION

WSAB-404
5144021029
ELKO LLC

FLOWER ST

07-NOV-2020 B-28091AR101.plg
wsppw04-pw-svc 01:22

FINAL CONCEPTUAL ROW DRAWINGS- 11/5/2020

THE PREPARATION OF THIS DRAWING HAS BEEN FINANCED IN PART THROUGH A GRANT FROM THE U.S. DEPARTMENT OF TRANSPORTATION FEDERAL TRANSIT ADMINISTRATION (FTA), UNDER THE FEDERAL TRANSIT ACT OF 1964, AS AMENDED, AND IN PART BY THE TAXES OF THE CITIZENS OF LOS ANGELES COUNTY AND OF THE STATE OF CALIFORNIA.		DESIGNED BY AM
0	11/5/2020	DRAWN BY MF
REV	DATE	CHECKED BY RL
BY	APP	IN CHARGE MH
REG NO.	EXPIRES	DATE 11/5/2020
SEAL HOLDER		
DESCRIPTION	FINAL CONCEPTUAL ROW DRAWINGS	

DESIGNED BY AM
DRAWN BY MF
CHECKED BY RL
IN CHARGE MH
DATE 11/5/2020

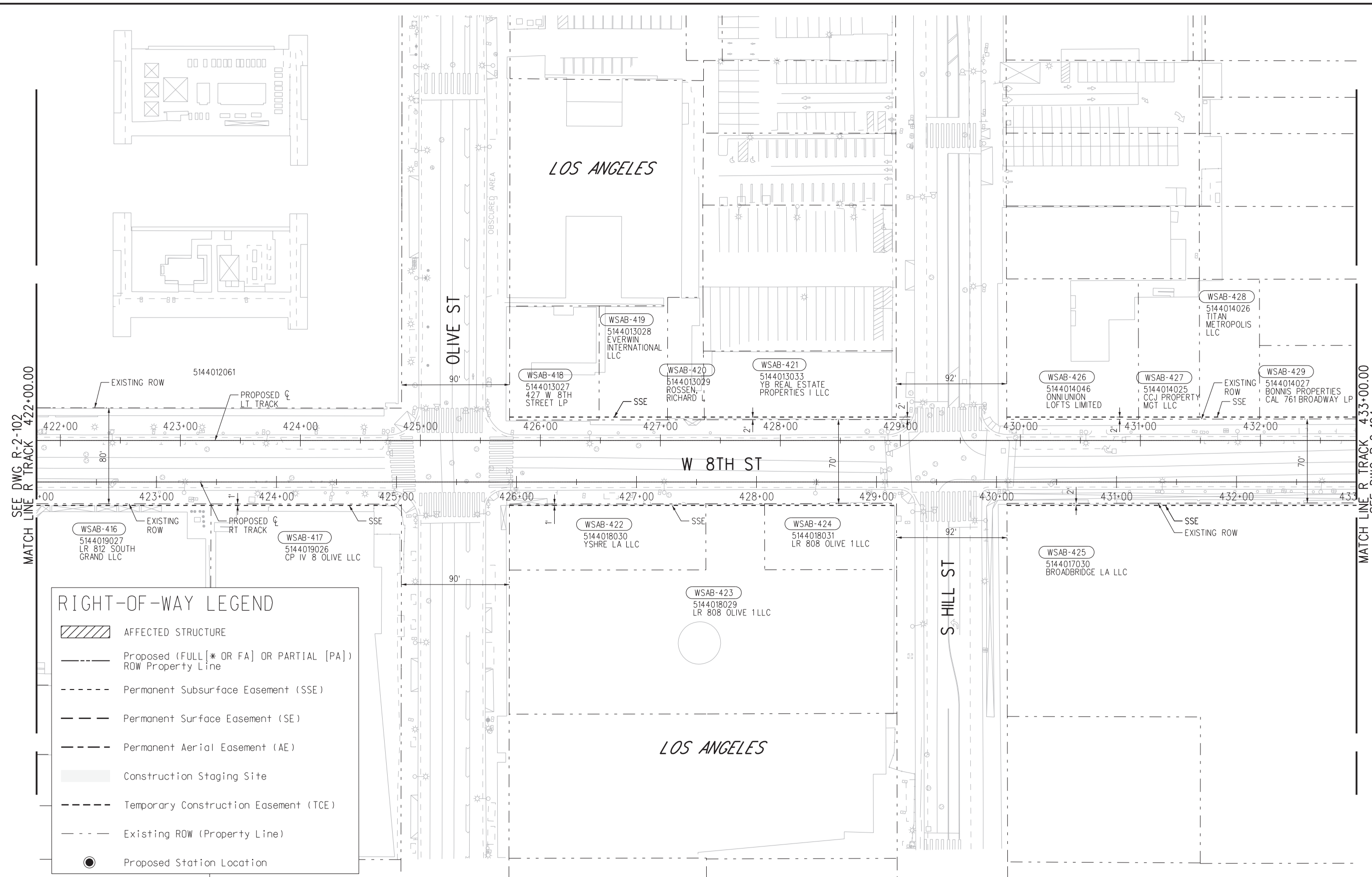
M Metro
LOS ANGELES COUNTY METROPOLITAN TRANSPORTATION AUTHORITY

wsp 444 South Flower Street Suite 800 Los Angeles, CA 90071 TEL (213) 362-9470

SUBMITTED _____
APPROVED _____

WEST SANTA ANA BRANCH LRT
RIGHT- OF- WAY
ALTERNATIVE 2
PLAN
STA 410+50 TO STA 422+00

CONTRACT NO AE5999300
DRAWING NO R-2-102
SCALE HOR: 1"=40'
SHEET NO 6 OF 138

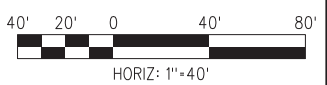


SEE DWG R-2-102
MATCH LINE R TRACK 422+00.00

MATCH LINE R TRACK 433+00.00
SEE DWG R-2-104

RIGHT-OF-WAY LEGEND

- AFFECTED STRUCTURE
- Proposed (FULL[* OR FA] OR PARTIAL [PA]) ROW Property Line
- Permanent Subsurface Easement (SSE)
- Permanent Surface Easement (SE)
- Permanent Aerial Easement (AE)
- Construction Staging Site
- Temporary Construction Easement (TCE)
- Existing ROW (Property Line)
- Proposed Station Location



FINAL CONCEPTUAL ROW DRAWINGS- 11/5/2020

NOT FOR CONSTRUCTION

07-NOV-2020 B-28091AR102.plg
wsppw04-pw-svc 01:25

THE PREPARATION OF THIS DRAWING HAS BEEN FINANCED IN PART THROUGH A GRANT FROM THE U.S. DEPARTMENT OF TRANSPORTATION FEDERAL TRANSIT ADMINISTRATION (FTA), UNDER THE FEDERAL TRANSIT ACT OF 1964, AS AMENDED, AND IN PART BY THE TAXES OF THE CITIZENS OF LOS ANGELES COUNTY AND OF THE STATE OF CALIFORNIA.						
0	11/5/2020					FINAL CONCEPTUAL ROW DRAWINGS
REV	DATE	BY	APP	REG NO.	EXPIRES	DESCRIPTION

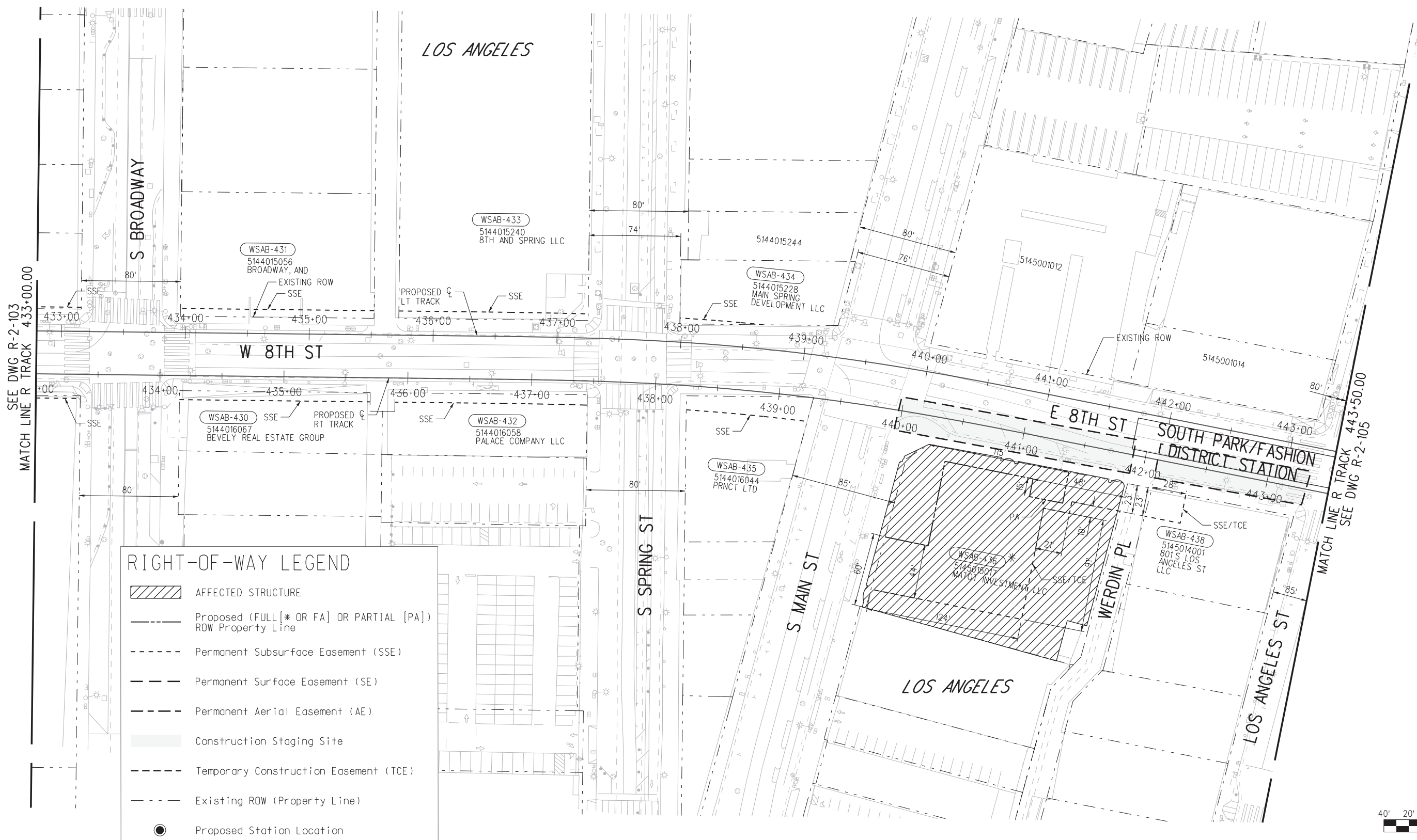
DESIGNED BY	AM
DRAWN BY	MF
CHECKED BY	RL
IN CHARGE	MH
DATE	11/5/2020

M Metro
wsp 444 South Flower Street
 Suite 800
 Los Angeles, CA 90071
 TEL (213) 362-9470

SUBMITTED _____
 APPROVED _____

CONTRACT NO AE5999300	
DRAWING NO R-2-103	REV
SCALE HOR: 1"=40'	
SHEET NO 7	OF 138

WEST SANTA ANA BRANCH LRT
 RIGHT- OF- WAY
 ALTERNATIVE 2
 PLAN
 STA 422+00 TO STA 433+00



RIGHT-OF-WAY LEGEND

- AFFECTED STRUCTURE
- Proposed (FULL[* OR FA] OR PARTIAL [PA]) ROW Property Line
- Permanent Subsurface Easement (SSE)
- Permanent Surface Easement (SE)
- Permanent Aerial Easement (AE)
- Construction Staging Site
- Temporary Construction Easement (TCE)
- Existing ROW (Property Line)
- Proposed Station Location



07-NOV-2020 B-28091AR103.plg
wsppw04-dw-svc 01:22

FINAL CONCEPTUAL ROW DRAWINGS- 11/5/2020

THE PREPARATION OF THIS DRAWING HAS BEEN FINANCED IN PART THROUGH A GRANT FROM THE U.S. DEPARTMENT OF TRANSPORTATION FEDERAL TRANSIT ADMINISTRATION (FTA), UNDER THE FEDERAL TRANSIT ACT OF 1964, AS AMENDED, AND IN PART BY THE TAKES OF THE CITIZENS OF LOS ANGELES COUNTY AND OF THE STATE OF CALIFORNIA.						
0	11/5/2020					FINAL CONCEPTUAL ROW DRAWINGS
REV	DATE	BY	APP	REG NO.	EXPIRES	DESCRIPTION

DESIGNED BY AM
DRAWN BY MF
CHECKED BY RL
IN CHARGE MH
DATE 11/5/2020

LOS ANGELES COUNTY METROPOLITAN TRANSPORTATION AUTHORITY

444 South Flower Street
Suite 800
Los Angeles, CA 90071
TEL (213) 362-9470

SUBMITTED _____

APPROVED _____

NOT FOR CONSTRUCTION

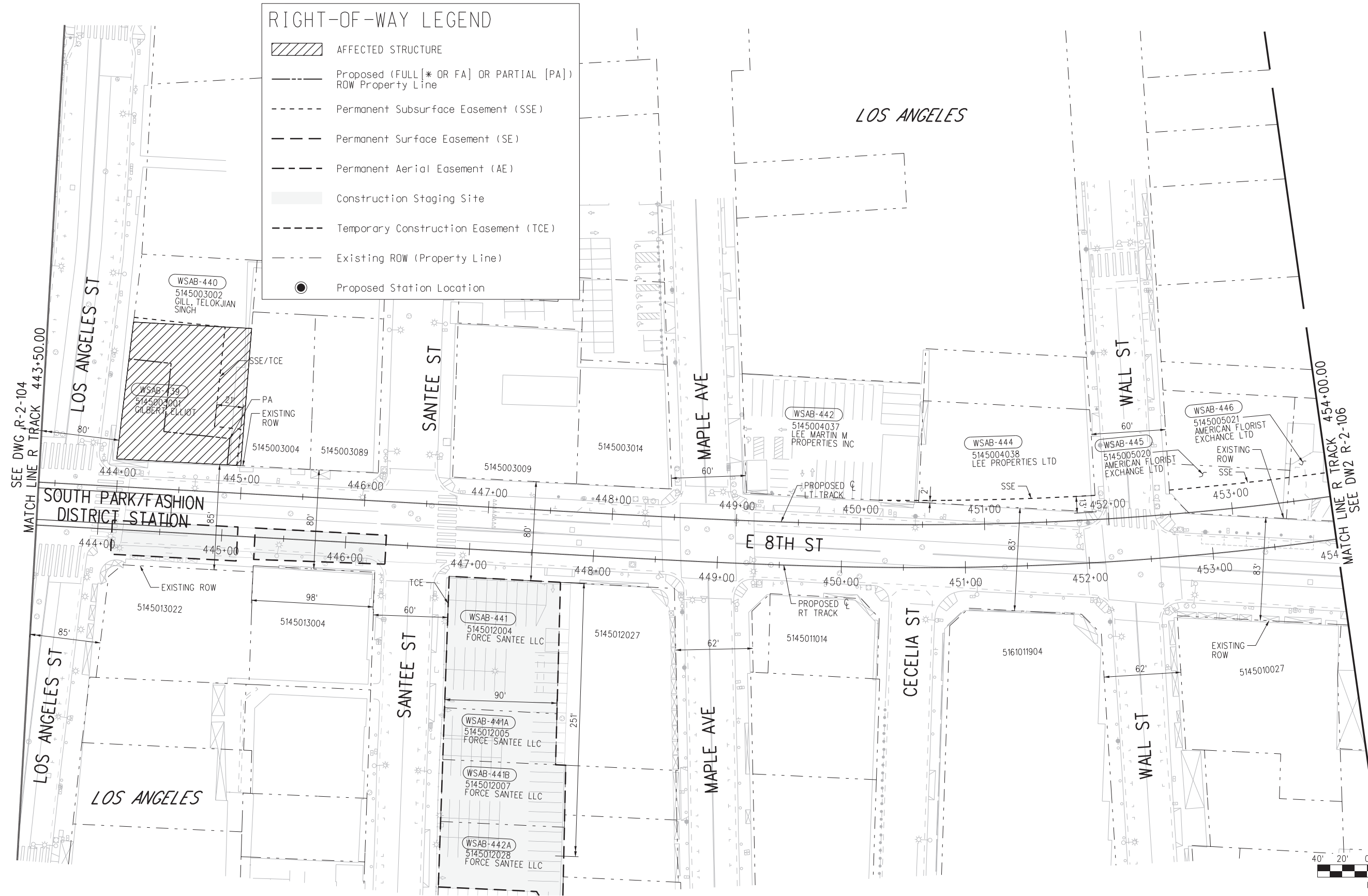
**WEST SANTA ANA BRANCH LRT
RIGHT- OF- WAY
ALTERNATIVE 2
PLAN
STA 433+00 TO STA 443+50**

CONTRACT NO AE5999300	
DRAWING NO R-2-104	REV
SCALE HOR: 1"=40'	
SHEET NO 8	OF 138



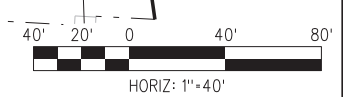
RIGHT-OF-WAY LEGEND

- AFFECTED STRUCTURE
- Proposed (FULL [* OR FA] OR PARTIAL [PA]) ROW Property Line
- Permanent Subsurface Easement (SSE)
- Permanent Surface Easement (SE)
- Permanent Aerial Easement (AE)
- Construction Staging Site
- Temporary Construction Easement (TCE)
- Existing ROW (Property Line)
- Proposed Station Location



SEE DWG R-2-104
MATCH LINE R TRACK 443+50.00

MATCH LINE R TRACK 454+00.00
SEE DW2 R-2-106

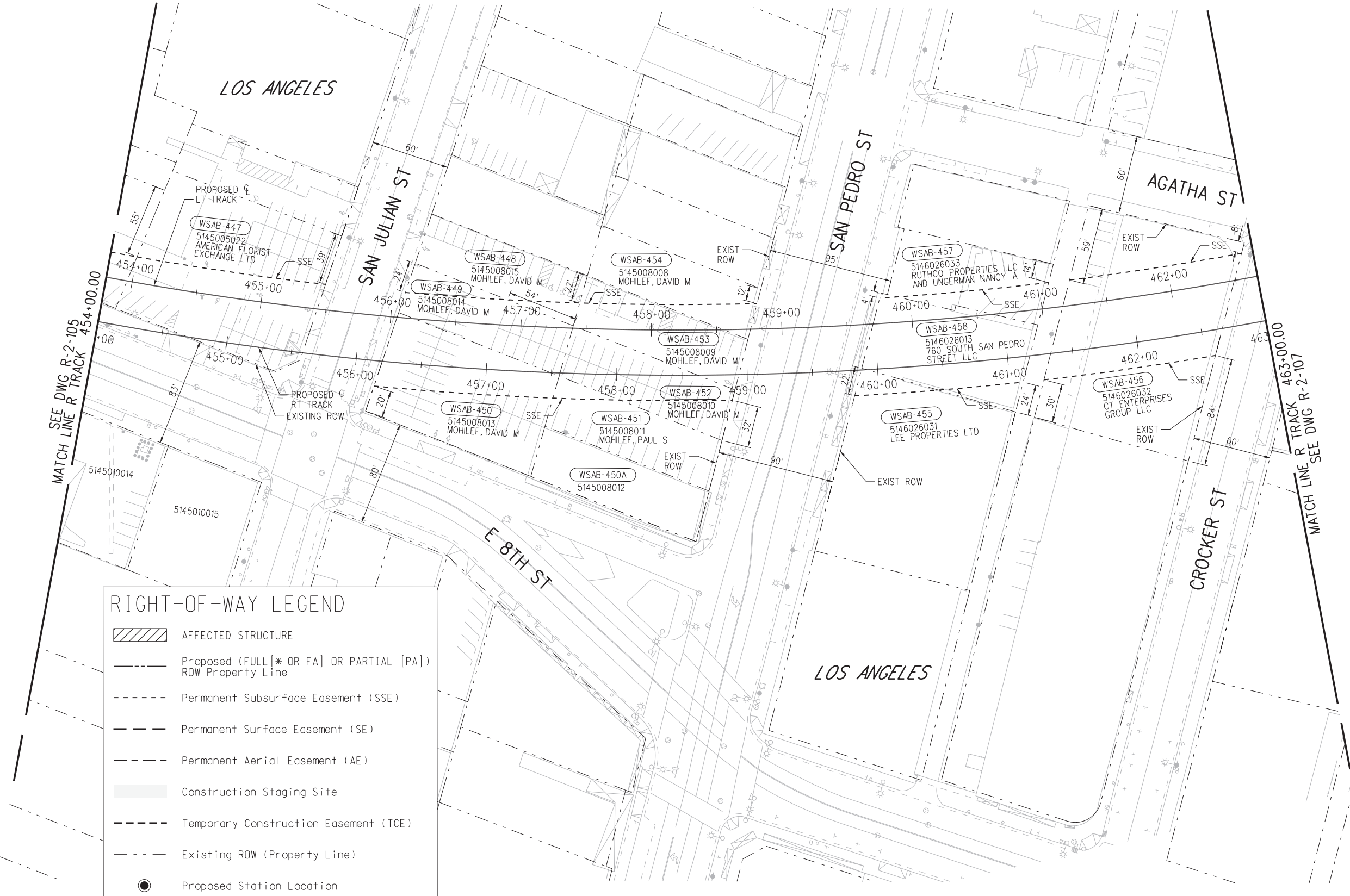


FINAL CONCEPTUAL ROW DRAWINGS- 11/5/2020

NOT FOR CONSTRUCTION

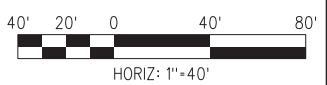
07-NOV-2020 B-28091AR104.plg
wsppw04-pw-svc 01:30

THE PREPARATION OF THIS DRAWING HAS BEEN FINANCED IN PART THROUGH A GRANT FROM THE U.S. DEPARTMENT OF TRANSPORTATION FEDERAL TRANSIT ADMINISTRATION (FTA), UNDER THE FEDERAL TRANSIT ACT OF 1964, AS AMENDED, AND IN PART BY THE TAXES OF THE CITIZENS OF LOS ANGELES COUNTY AND OF THE STATE OF CALIFORNIA.		DESIGNED BY AM	 Metro 	LOS ANGELES COUNTY METROPOLITAN TRANSPORTATION AUTHORITY		CONTRACT NO AE5999300
REV	DATE	DRAWN BY MF		DRAWING NO R-2-105	SCALE HOR: 1"=40'	REV
0	11/5/2020	CHECKED BY RL		SUBMITTED	PLAN	
BY	APP	IN CHARGE MH		APPROVED	STA 443+50 TO STA 454+00	
REG NO.	EXPIRES	DATE 11/5/2020		SHEET NO 9 OF 138		
SEAL HOLDER	DESCRIPTION FINAL CONCEPTUAL ROW DRAWINGS					



RIGHT-OF-WAY LEGEND

- AFFECTED STRUCTURE
- Proposed (FULL [* OR FA] OR PARTIAL [PA]) ROW Property Line
- Permanent Subsurface Easement (SSE)
- Permanent Surface Easement (SE)
- Permanent Aerial Easement (AE)
- Construction Staging Site
- Temporary Construction Easement (TCE)
- Existing ROW (Property Line)
- Proposed Station Location



07-NOV-2020 B-28091AR105.plg
wsppw04-dw-svc 01:22

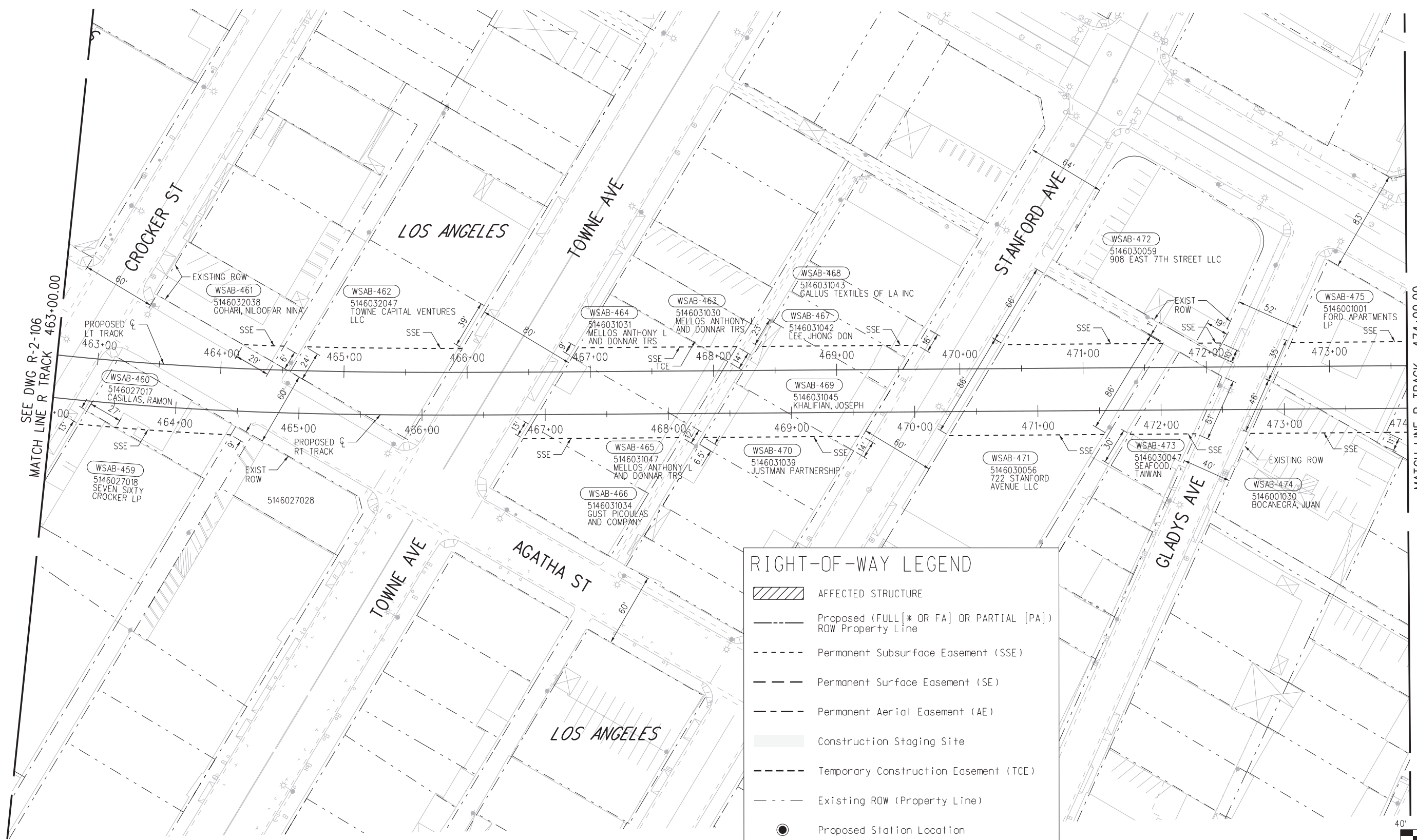
FINAL CONCEPTUAL ROW DRAWINGS- 11/5/2020

THE PREPARATION OF THIS DRAWING HAS BEEN FINANCED IN PART THROUGH A GRANT FROM THE U.S. DEPARTMENT OF TRANSPORTATION FEDERAL TRANSIT ADMINISTRATION (FTA), UNDER THE FEDERAL TRANSIT ACT OF 1964, AS AMENDED, AND IN PART BY THE TAXES OF THE CITIZENS OF LOS ANGELES COUNTY AND OF THE STATE OF CALIFORNIA.		DESIGNED BY AM	 	LOS ANGELES COUNTY METROPOLITAN TRANSPORTATION AUTHORITY		WEST SANTA ANA BRANCH LRT RIGHT- OF- WAY ALTERNATIVE 2 PLAN		CONTRACT NO AE5999300	
0	11/5/2020	DRAWN BY MF		444 South Flower Street Suite 800 Los Angeles, CA 90071 TEL (213) 362-9470		DRAWING NO R-2-106		SCALE HOR: 1"=40'	
REV	DATE	BY		CHECKED BY RL	SUBMITTED _____ APPROVED _____		SHEET NO 10 OF 138		
		APP		IN CHARGE MH					
		REG NO.		DATE 11/5/2020					
		EXPIRES							
		SEAL HOLDER							
		DESCRIPTION							

Plot Driver=MTA-half.pen Pentable=bw.plt

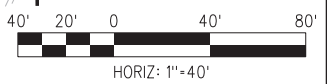
NOT FOR CONSTRUCTION

WEST SANTA ANA BRANCH LRT
 RIGHT- OF- WAY
 ALTERNATIVE 2
 PLAN
 STA 454+00 TO STA 463+00



RIGHT-OF-WAY LEGEND

- AFFECTED STRUCTURE
- Proposed (FULL [* OR FA] OR PARTIAL [PA]) ROW Property Line
- Permanent Subsurface Easement (SSE)
- Permanent Surface Easement (SE)
- Permanent Aerial Easement (AE)
- Construction Staging Site
- Temporary Construction Easement (TCE)
- Existing ROW (Property Line)
- Proposed Station Location



FINAL CONCEPTUAL ROW DRAWINGS- 11/5/2020

NOT FOR CONSTRUCTION

07-NOV-2020 B-28091AR106.plg
wsppw04-dw-svc 01:22

THE PREPARATION OF THIS DRAWING HAS BEEN FINANCED IN PART THROUGH A GRANT FROM THE U.S. DEPARTMENT OF TRANSPORTATION FEDERAL TRANSIT ADMINISTRATION (FTA), UNDER THE FEDERAL TRANSIT ACT OF 1964, AS AMENDED, AND IN PART BY THE TAXES OF THE CITIZENS OF LOS ANGELES COUNTY AND OF THE STATE OF CALIFORNIA.		DESIGNED BY AM
REV	DATE	BY
0	11/5/2020	
APP	REG NO.	EXPIRES
SEAL HOLDER	DESCRIPTION	
	FINAL CONCEPTUAL ROW DRAWINGS	
		DATE
		11/5/2020

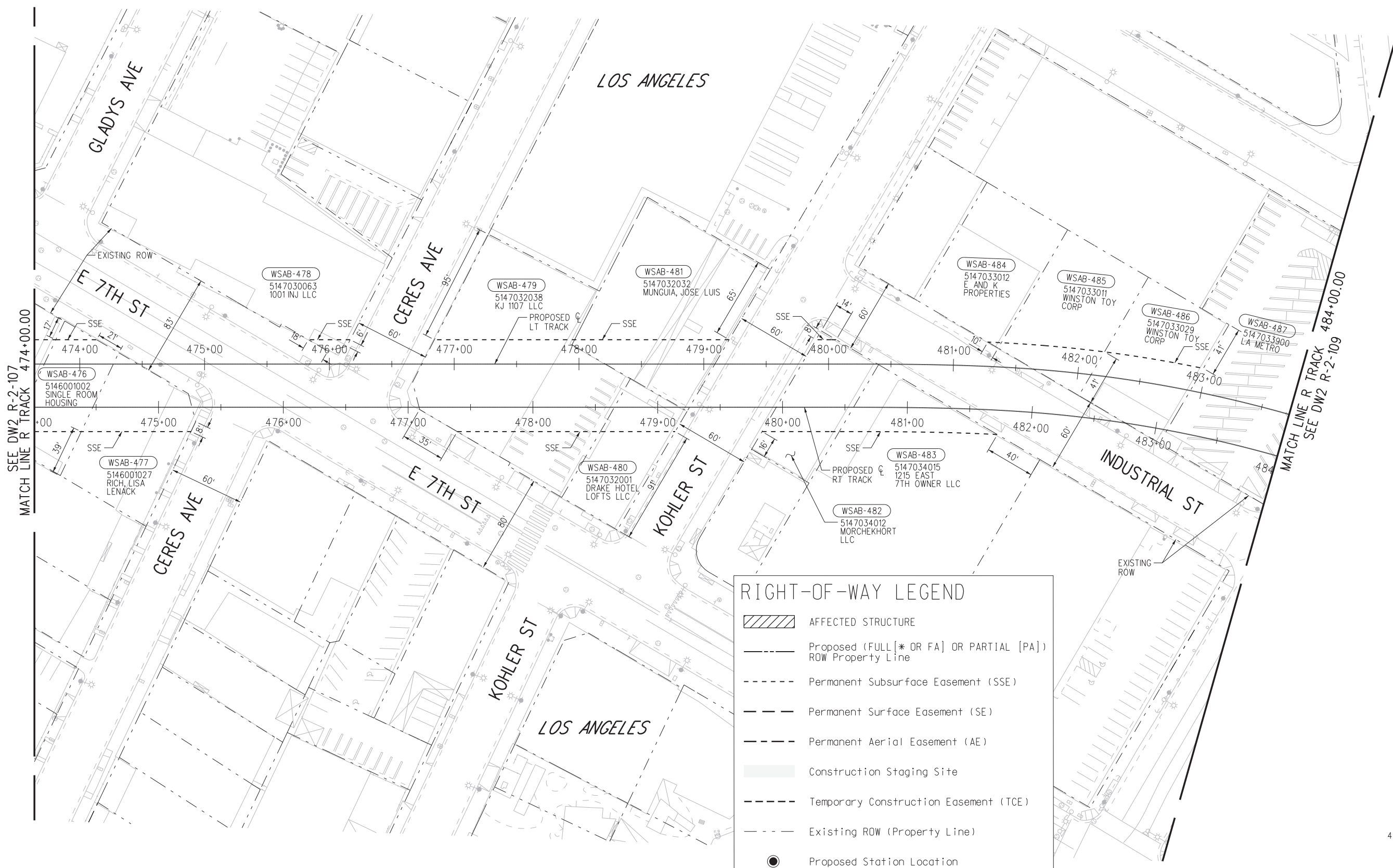
DRAWN BY MF
CHECKED BY RL
IN CHARGE MH
DATE 11/5/2020

LOS ANGELES COUNTY METROPOLITAN TRANSPORTATION AUTHORITY

wsp 444 South Flower Street Suite 800 Los Angeles, CA 90071 TEL (213) 362-9470

SUBMITTED	_____
APPROVED	_____

WEST SANTA ANA BRANCH LRT RIGHT- OF- WAY ALTERNATIVE 2 PLAN STA 463+00 TO STA 474+00	
CONTRACT NO. AE5999300	REV
DRAWING NO. R-2-107	
SCALE HOR: 1"=40'	
SHEET NO. 11	OF 138



RIGHT-OF-WAY LEGEND

- AFFECTED STRUCTURE
- Proposed (FULL [* OR FA] OR PARTIAL [PA]) ROW Property Line
- Permanent Subsurface Easement (SSE)
- Permanent Surface Easement (SE)
- Permanent Aerial Easement (AE)
- Construction Staging Site
- Temporary Construction Easement (TCE)
- Existing ROW (Property Line)
- Proposed Station Location



FINAL CONCEPTUAL ROW DRAWINGS- 11/5/2020

NOT FOR CONSTRUCTION

07-NOV-2020 B-28091AR107.plg
wsppw04-pw-svc 01:22

THE PREPARATION OF THIS DRAWING HAS BEEN FINANCED IN PART THROUGH A GRANT FROM THE U.S. DEPARTMENT OF TRANSPORTATION FEDERAL TRANSIT ADMINISTRATION (FTA), UNDER THE FEDERAL TRANSIT ACT OF 1964, AS AMENDED, AND IN PART BY THE TAXES OF THE CITIZENS OF LOS ANGELES COUNTY AND OF THE STATE OF CALIFORNIA.		DESIGNED BY AM	FINAL CONCEPTUAL ROW DRAWINGS				
		DRAWN BY MF					
		CHECKED BY RL					
		IN CHARGE MH					
		DATE 11/5/2020					
REV	DATE	BY	APP	REG NO.	EXPIRES	SEAL HOLDER	DESCRIPTION
0	11/5/2020						

DESIGNED BY AM
DRAWN BY MF
CHECKED BY RL
IN CHARGE MH
DATE 11/5/2020

M Metro
LOS ANGELES COUNTY METROPOLITAN TRANSPORTATION AUTHORITY

wsp 444 South Flower Street Suite 800 Los Angeles, CA 90071 TEL (213) 362-9470

SUBMITTED _____
APPROVED _____

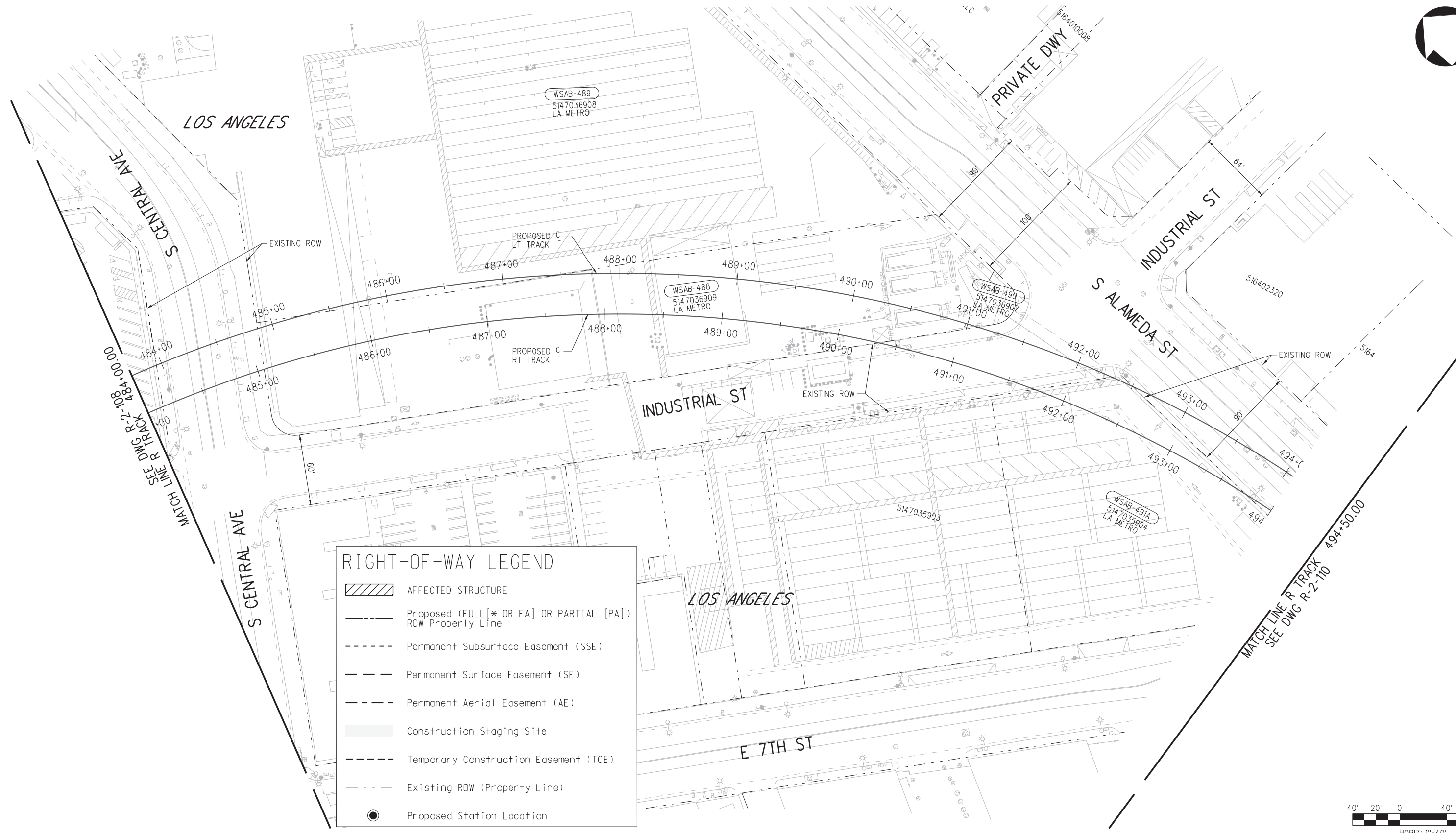
**WEST SANTA ANA BRANCH LRT
RIGHT- OF- WAY
ALTERNATIVE 2
PLAN
STA 474+00 TO STA 484+00**

CONTRACT NO
AE5999300

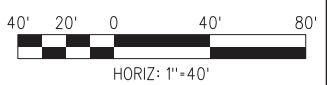
DRAWING NO
R-2-108

SCALE
HOR: 1"=40'

SHEET NO
12 OF 138



RIGHT-OF-WAY LEGEND	
	AFFECTED STRUCTURE
	Proposed (FULL [* OR FA] OR PARTIAL [PA]) ROW Property Line
	Permanent Subsurface Easement (SSE)
	Permanent Surface Easement (SE)
	Permanent Aerial Easement (AE)
	Construction Staging Site
	Temporary Construction Easement (TCE)
	Existing ROW (Property Line)
	Proposed Station Location



FINAL CONCEPTUAL ROW DRAWINGS- 11/5/2020

NOT FOR CONSTRUCTION

THE PREPARATION OF THIS DRAWING HAS BEEN FINANCED IN PART THROUGH A GRANT FROM THE U.S. DEPARTMENT OF TRANSPORTATION FEDERAL TRANSIT ADMINISTRATION (FTA), UNDER THE FEDERAL TRANSIT ACT OF 1964, AS AMENDED, AND IN PART BY THE TAXES OF THE CITIZENS OF LOS ANGELES COUNTY AND OF THE STATE OF CALIFORNIA.						
REV	DATE	BY	APP	REG NO.	EXPIRES	SEAL HOLDER
0	11/5/2020					
						FINAL CONCEPTUAL ROW DRAWINGS
						DESCRIPTION

DESIGNED BY AM
DRAWN BY MF
CHECKED BY RL
IN CHARGE MH
DATE 11/5/2020

LOS ANGELES COUNTY METROPOLITAN TRANSPORTATION AUTHORITY

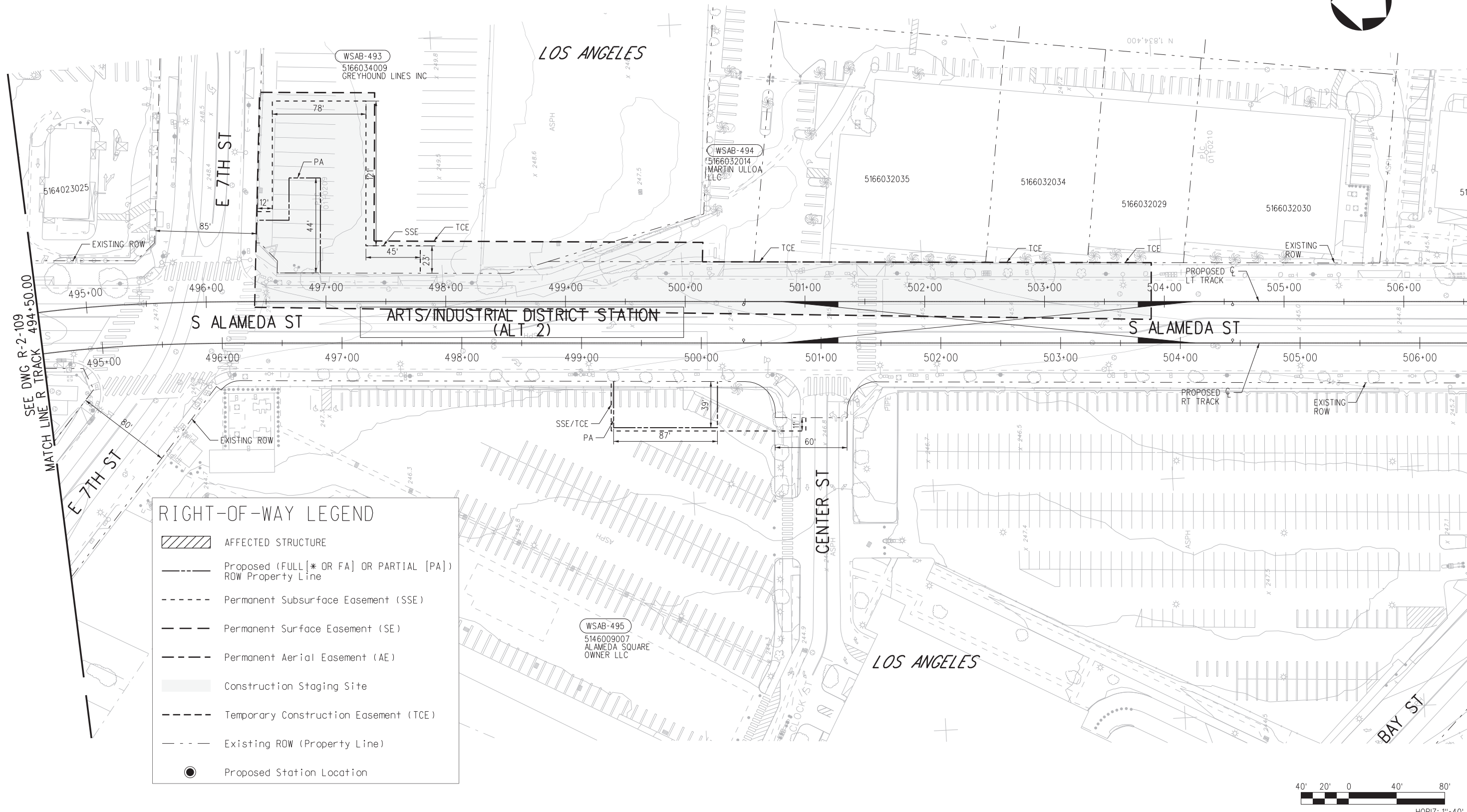
wsp 444 South Flower Street Suite 800 Los Angeles, CA 90071 TEL (213) 362-9470

SUBMITTED	_____
APPROVED	_____

CONTRACT NO AE5999300	
DRAWING NO R-2-109	REV
SCALE HOR: 1"=40'	
SHEET NO 13	OF 138

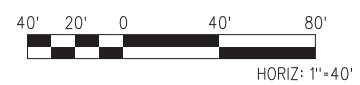
**WEST SANTA ANA BRANCH LRT
RIGHT- OF- WAY
ALTERNATIVE 2
PLAN
STA 484+00 TO STA 494+00**

07-NOV-2020 B-28091AR108.plg
wsppw04-dw-svc 01:24
Plot Driver=MTA-half.pen Pentable=bw.plt



RIGHT-OF-WAY LEGEND

- AFFECTED STRUCTURE
- Proposed (FULL [* OR FA] OR PARTIAL [PA]) ROW Property Line
- Permanent Subsurface Easement (SSE)
- Permanent Surface Easement (SE)
- Permanent Aerial Easement (AE)
- Construction Staging Site
- Temporary Construction Easement (TCE)
- Existing ROW (Property Line)
- Proposed Station Location



FINAL CONCEPTUAL ROW DRAWINGS- 11/5/2020

NOT FOR CONSTRUCTION

07-NOV-2020 B-28091AR109.plg

wsppw04-dw-svc 01:22

THE PREPARATION OF THIS DRAWING HAS BEEN FINANCED IN PART THROUGH A GRANT FROM THE U.S. DEPARTMENT OF TRANSPORTATION FEDERAL TRANSIT ADMINISTRATION (FTA), UNDER THE FEDERAL TRANSIT ACT OF 1964, AS AMENDED, AND IN PART BY THE TAKES OF THE CITIZENS OF LOS ANGELES COUNTY AND OF THE STATE OF CALIFORNIA.						
0	11/5/2020					FINAL CONCEPTUAL ROW DRAWINGS
REV	DATE	BY	APP	REG NO.	EXPIRES	DESCRIPTION

DESIGNED BY AM
DRAWN BY MF
CHECKED BY RL
IN CHARGE MH
DATE 11/5/2020

LOS ANGELES COUNTY METROPOLITAN TRANSPORTATION AUTHORITY

wsp 444 South Flower Street Suite 800 Los Angeles, CA 90071 TEL (213) 362-9470

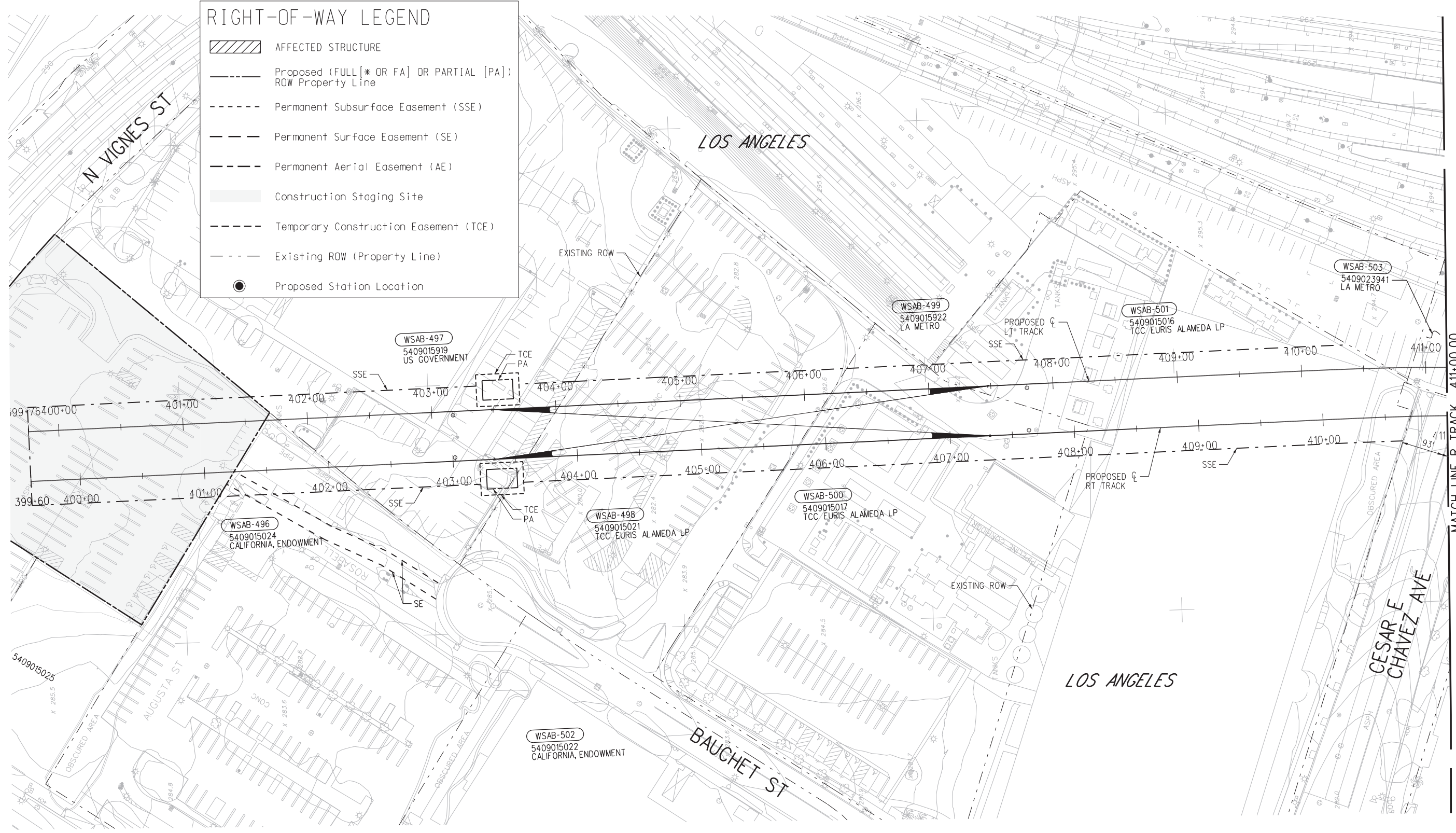
SUBMITTED	_____
APPROVED	_____

WEST SANTA ANA BRANCH LRT RIGHT- OF- WAY ALTERNATIVE 2 PLAN STA 494+00 TO STA 505+00	
CONTRACT NO AE5999300	REV
DRAWING NO R-2-110	
SCALE HOR: 1"=40'	
SHEET NO 14	OF 138

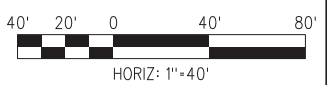


RIGHT-OF-WAY LEGEND

- AFFECTED STRUCTURE
- Proposed (FULL [* OR FA] OR PARTIAL [PA]) ROW Property Line
- Permanent Subsurface Easement (SSE)
- Permanent Surface Easement (SE)
- Permanent Aerial Easement (AE)
- Construction Staging Site
- Temporary Construction Easement (TCE)
- Existing ROW (Property Line)
- Proposed Station Location



MATCH LINE R TRACK 411+00.00
SEE DWG R-1B-102



07-NOV-2020 B-28091AR110.plg
wsppw04-pw-svc 01:22

FINAL CONCEPTUAL ROW DRAWINGS- 11/5/2020

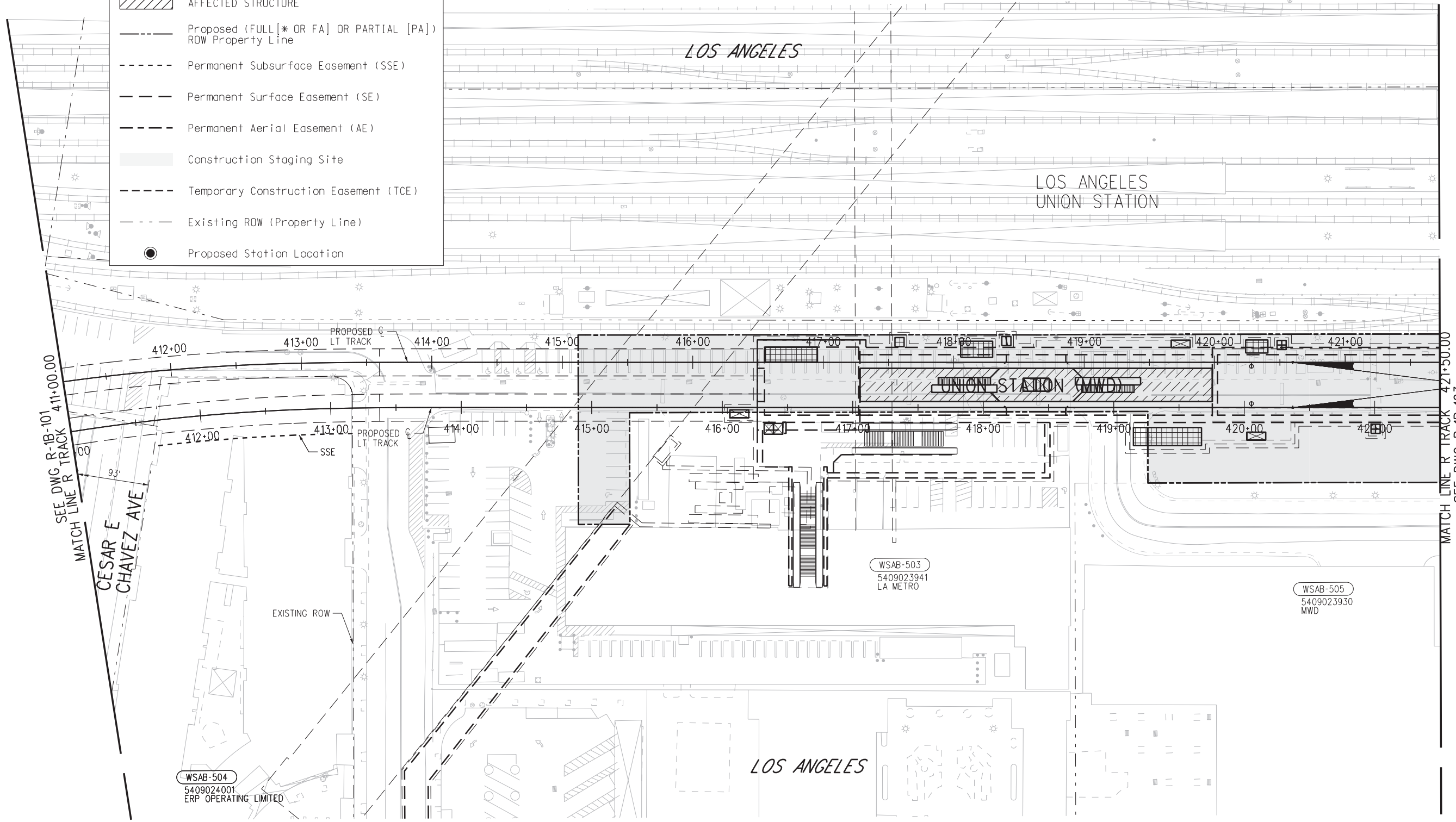
THE PREPARATION OF THIS DRAWING HAS BEEN FINANCED IN PART THROUGH A GRANT FROM THE U.S. DEPARTMENT OF TRANSPORTATION FEDERAL TRANSIT ADMINISTRATION (FTA), UNDER THE FEDERAL TRANSIT ACT OF 1964, AS AMENDED, AND IN PART BY THE TAXES OF THE CITIZENS OF LOS ANGELES COUNTY AND OF THE STATE OF CALIFORNIA.		DESIGNED BY AM
0	11/5/2020	DRAWN BY MF
REV	DATE	CHECKED BY RL
BY	APP	IN CHARGE MH
REG NO.	EXPIRES	DATE 11/5/2020
SEAL HOLDER	DESCRIPTION	FINAL CONCEPTUAL ROW DRAWINGS

<p>LOS ANGELES COUNTY METROPOLITAN TRANSPORTATION AUTHORITY</p> <p>wsp 444 South Flower Street Suite 800 Los Angeles, CA 90071 TEL (213) 362-9470</p>	SUBMITTED _____ APPROVED _____
---	-----------------------------------

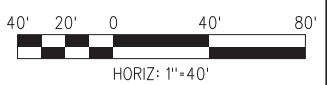
<p>WEST SANTA ANA BRANCH LRT RIGHT- OF- WAY ALTERNATIVE 1B PLAN</p> <p>STA 399+60 TO STA 411+00</p>	CONTRACT NO AE5999300
	DRAWING NO R-1B-101
	SCALE
	SHEET NO 15 OF 138



RIGHT-OF-WAY LEGEND	
	AFFECTED STRUCTURE
	Proposed (FULL [* OR FA] OR PARTIAL [PA]) ROW Property Line
	Permanent Subsurface Easement (SSE)
	Permanent Surface Easement (SE)
	Permanent Aerial Easement (AE)
	Construction Staging Site
	Temporary Construction Easement (TCE)
	Existing ROW (Property Line)
	Proposed Station Location



07-NOV-2020 B-28091AR111.plg
wspw04-pw-svc 01:22



FINAL CONCEPTUAL ROW DRAWINGS- 11/5/2020

NOT FOR CONSTRUCTION

THE PREPARATION OF THIS DRAWING HAS BEEN FINANCED IN PART THROUGH A GRANT FROM THE U.S. DEPARTMENT OF TRANSPORTATION FEDERAL TRANSIT ADMINISTRATION (FTA), UNDER THE FEDERAL TRANSIT ACT OF 1964, AS AMENDED, AND IN PART BY THE TAXES OF THE CITIZENS OF LOS ANGELES COUNTY AND OF THE STATE OF CALIFORNIA.						
0	11/5/2020					FINAL CONCEPTUAL ROW DRAWINGS
REV	DATE	BY	APP	REG NO.	EXPIRES	DESCRIPTION

DESIGNED BY AM
DRAWN BY MF
CHECKED BY RL
IN CHARGE MH
DATE 11/5/2020

LOS ANGELES COUNTY METROPOLITAN TRANSPORTATION AUTHORITY

wsp 444 South Flower Street
Suite 800
Los Angeles, CA 90071
TEL (213) 362-9470

SUBMITTED	_____
APPROVED	_____

CONTRACT NO AE5999300	
DRAWING NO R-1B-102	REV
SCALE HOR: 1"=40'	
SHEET NO 16	OF 138

**WEST SANTA ANA BRANCH LRT
RIGHT- OF- WAY
ALTERNATIVE 1B
PLAN
STA 410+50 TO STA 421+50**

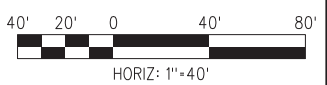
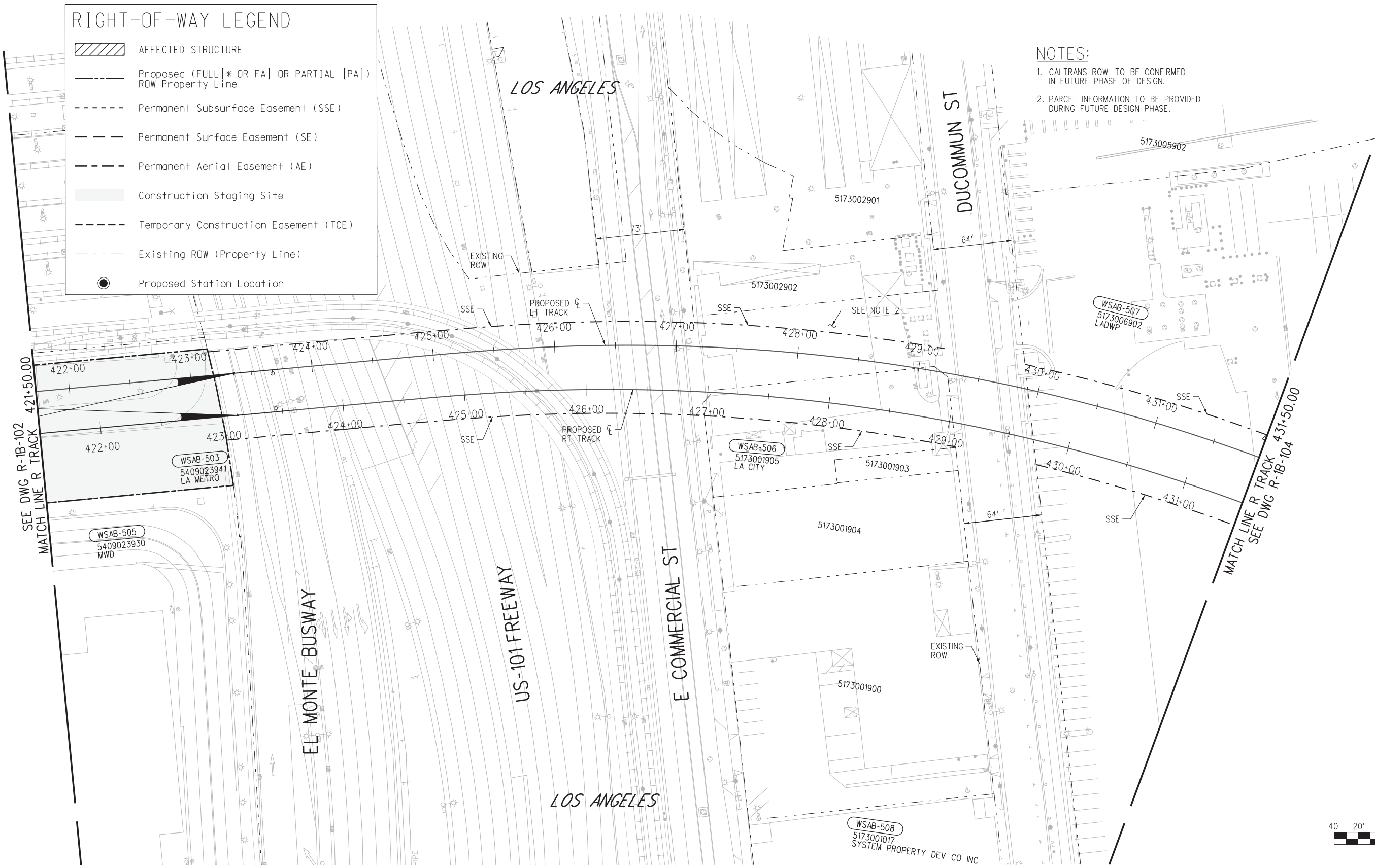


RIGHT-OF-WAY LEGEND

- AFFECTED STRUCTURE
- Proposed (FULL [* OR FA] OR PARTIAL [PA]) ROW Property Line
- Permanent Subsurface Easement (SSE)
- Permanent Surface Easement (SE)
- Permanent Aerial Easement (AE)
- Construction Staging Site
- Temporary Construction Easement (TCE)
- Existing ROW (Property Line)
- Proposed Station Location

NOTES:

1. CALTRANS ROW TO BE CONFIRMED IN FUTURE PHASE OF DESIGN.
2. PARCEL INFORMATION TO BE PROVIDED DURING FUTURE DESIGN PHASE.



FINAL CONCEPTUAL ROW DRAWINGS- 11/5/2020

NOT FOR CONSTRUCTION

THE PREPARATION OF THIS DRAWING HAS BEEN FINANCED IN PART THROUGH A GRANT FROM THE U.S. DEPARTMENT OF TRANSPORTATION FEDERAL TRANSIT ADMINISTRATION (FTA), UNDER THE FEDERAL TRANSIT ACT OF 1964, AS AMENDED, AND IN PART BY THE TAXES OF THE CITIZENS OF LOS ANGELES COUNTY AND OF THE STATE OF CALIFORNIA.		DESIGNED BY AM	 	LOS ANGELES COUNTY METROPOLITAN TRANSPORTATION AUTHORITY	CONTRACT NO. AE5999300
0	11/5/2020	DRAWN BY MF		WEST SANTA ANA BRANCH LRT RIGHT- OF- WAY ALTERNATIVE 1B PLAN STA 421+50 TO STA 431+50	DRAWING NO. R-1B-103
REV	DATE	CHECKED BY RL		444 South Flower Street Suite 800 Los Angeles, CA 90071 TEL (213) 362-9470	SCALE HOR: 1"=40'
BY	APP	IN CHARGE MH		SUBMITTED _____	SHEET NO. 17 OF 138
REG NO.	EXPIRES	DATE 11/5/2020		APPROVED _____	
SEAL HOLDER	DESCRIPTION FINAL CONCEPTUAL ROW DRAWINGS				

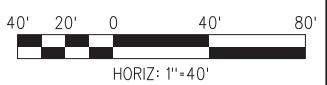
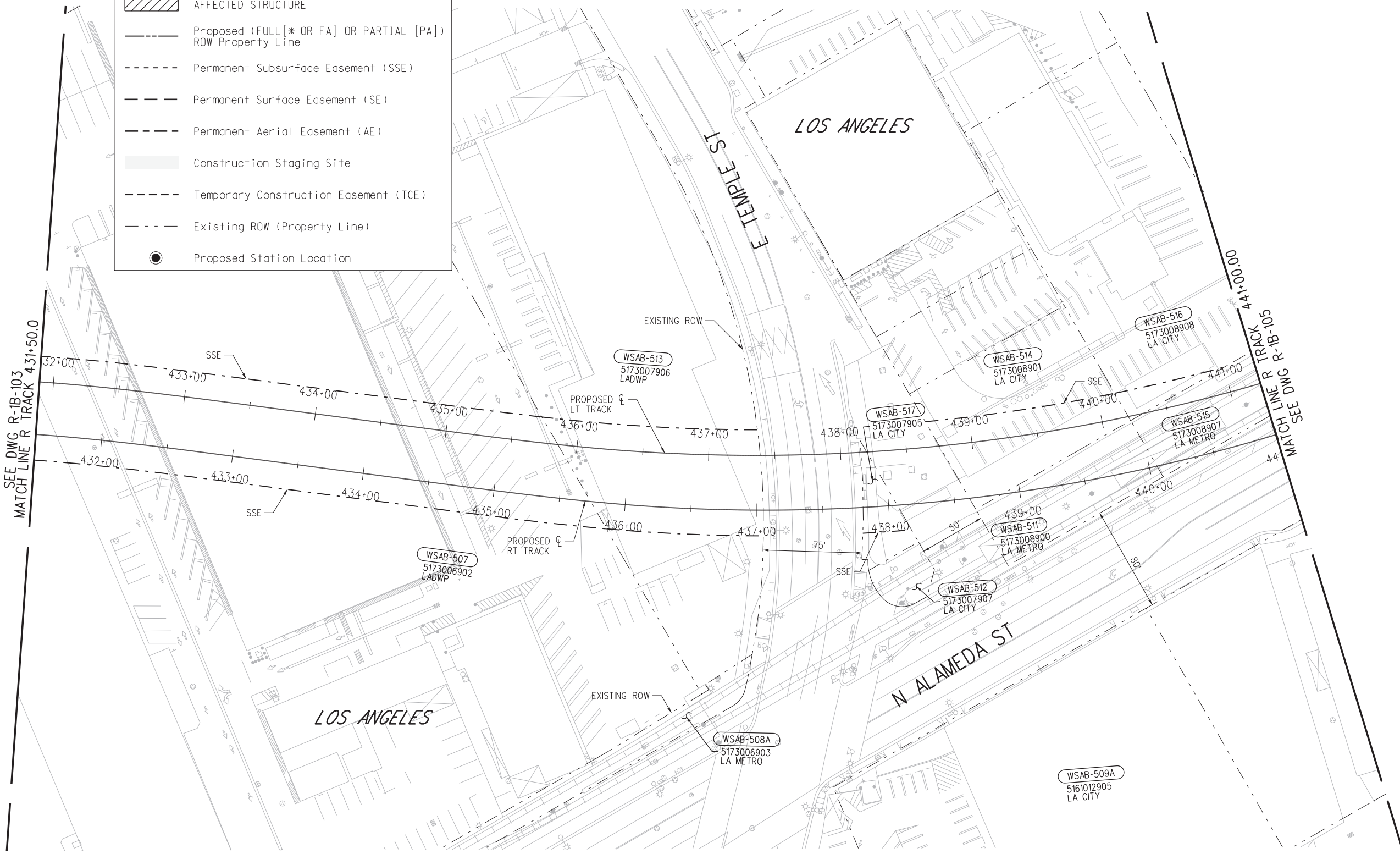
0	11/5/2020				FINAL CONCEPTUAL ROW DRAWINGS
REV	DATE	BY	APP	REG NO.	EXPIRES

07-NOV-2020 B-28091AR112.plg
 wsppw04-pw-svc 01:24
 Plot Driver=MTA-half.pen
 Pentable=bw.plt



RIGHT-OF-WAY LEGEND

- AFFECTED STRUCTURE
- Proposed (FULL [* OR FA] OR PARTIAL [PA]) ROW Property Line
- Permanent Subsurface Easement (SSE)
- Permanent Surface Easement (SE)
- Permanent Aerial Easement (AE)
- Construction Staging Site
- Temporary Construction Easement (TCE)
- Existing ROW (Property Line)
- Proposed Station Location



FINAL CONCEPTUAL ROW DRAWINGS- 11/5/2020

NOT FOR CONSTRUCTION

THE PREPARATION OF THIS DRAWING HAS BEEN FINANCED IN PART THROUGH A GRANT FROM THE U.S. DEPARTMENT OF TRANSPORTATION FEDERAL TRANSIT ADMINISTRATION (FTA), UNDER THE FEDERAL TRANSIT ACT OF 1964, AS AMENDED, AND IN PART BY THE TAXES OF THE CITIZENS OF LOS ANGELES COUNTY AND OF THE STATE OF CALIFORNIA.						
REV	DATE	BY	APP	REG NO.	EXPIRES	DESCRIPTION
0	11/5/2020					FINAL CONCEPTUAL ROW DRAWINGS

DESIGNED BY	AM
DRAWN BY	MF
CHECKED BY	RL
IN CHARGE	MH
DATE	11/5/2020

Metro

LOS ANGELES COUNTY METROPOLITAN TRANSPORTATION AUTHORITY

444 South Flower Street Suite 800 Los Angeles, CA 90071 TEL (213) 362-9470

SUBMITTED _____

APPROVED _____

CONTRACT NO		AE5999300
DRAWING NO	REV	R-1B-104
SCALE		HOR: 1"=40'
SHEET NO	18 OF 138	

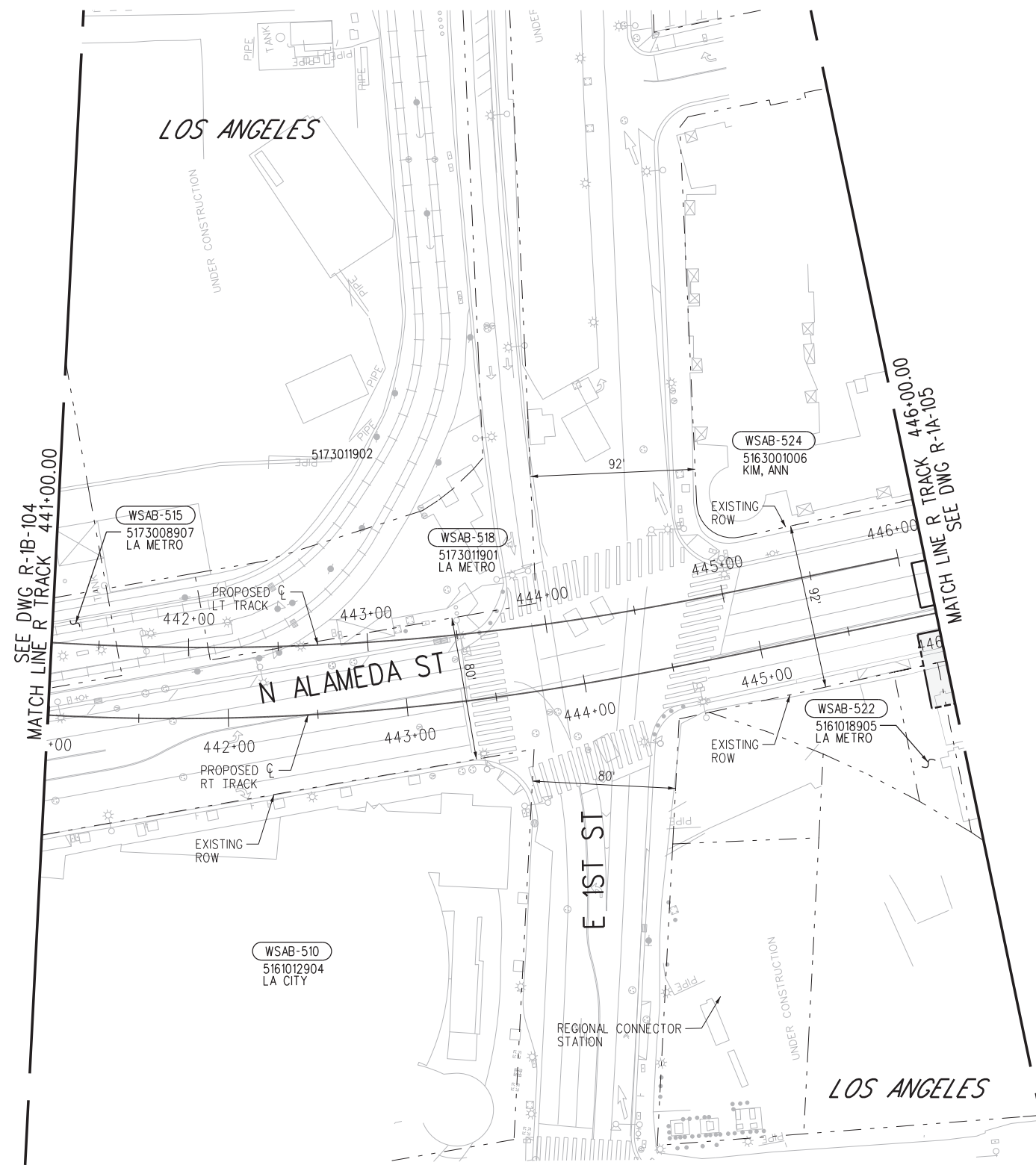
WEST SANTA ANA BRANCH LRT
RIGHT- OF- WAY
ALTERNATIVE 1B
PLAN
STA 431+50 TO STA 441+00

07-NOV-2020 B-28091AR113.plg
wsppw04-pw-svc 01:22
Plot Driver=MTA-half.pen Pentable=bw.plt



RIGHT-OF-WAY LEGEND

- AFFECTED STRUCTURE
- Proposed (FULL[* OR FA] OR PARTIAL [PA]) ROW Property Line
- Permanent Subsurface Easement (SSE)
- Permanent Surface Easement (SE)
- Permanent Aerial Easement (AE)
- Construction Staging Site
- Temporary Construction Easement (TCE)
- Existing ROW (Property Line)
- Proposed Station Location



FINAL CONCEPTUAL ROW DRAWINGS- 11/5/2020

NOT FOR CONSTRUCTION

THE PREPARATION OF THIS DRAWING HAS BEEN FINANCED IN PART THROUGH A GRANT FROM THE U.S. DEPARTMENT OF TRANSPORTATION FEDERAL TRANSIT ADMINISTRATION (FTA), UNDER THE FEDERAL TRANSIT ACT OF 1964, AS AMENDED, AND IN PART BY THE TAXES OF THE CITIZENS OF LOS ANGELES COUNTY AND OF THE STATE OF CALIFORNIA.						
0	11/5/2020					FINAL CONCEPTUAL ROW DRAWINGS
REV	DATE	BY	APP	REG NO.	EXPIRES	DESCRIPTION

DESIGNED BY AM
DRAWN BY MF
CHECKED BY RL
IN CHARGE MH
DATE 11/5/2020

LOS ANGELES COUNTY METROPOLITAN TRANSPORTATION AUTHORITY

wsp 444 South Flower Street Suite 800 Los Angeles, CA 90071 TEL (213) 362-9470

SUBMITTED _____

APPROVED _____

WEST SANTA ANA BRANCH LRT RIGHT- OF- WAY ALTERNATIVE 1B PLAN

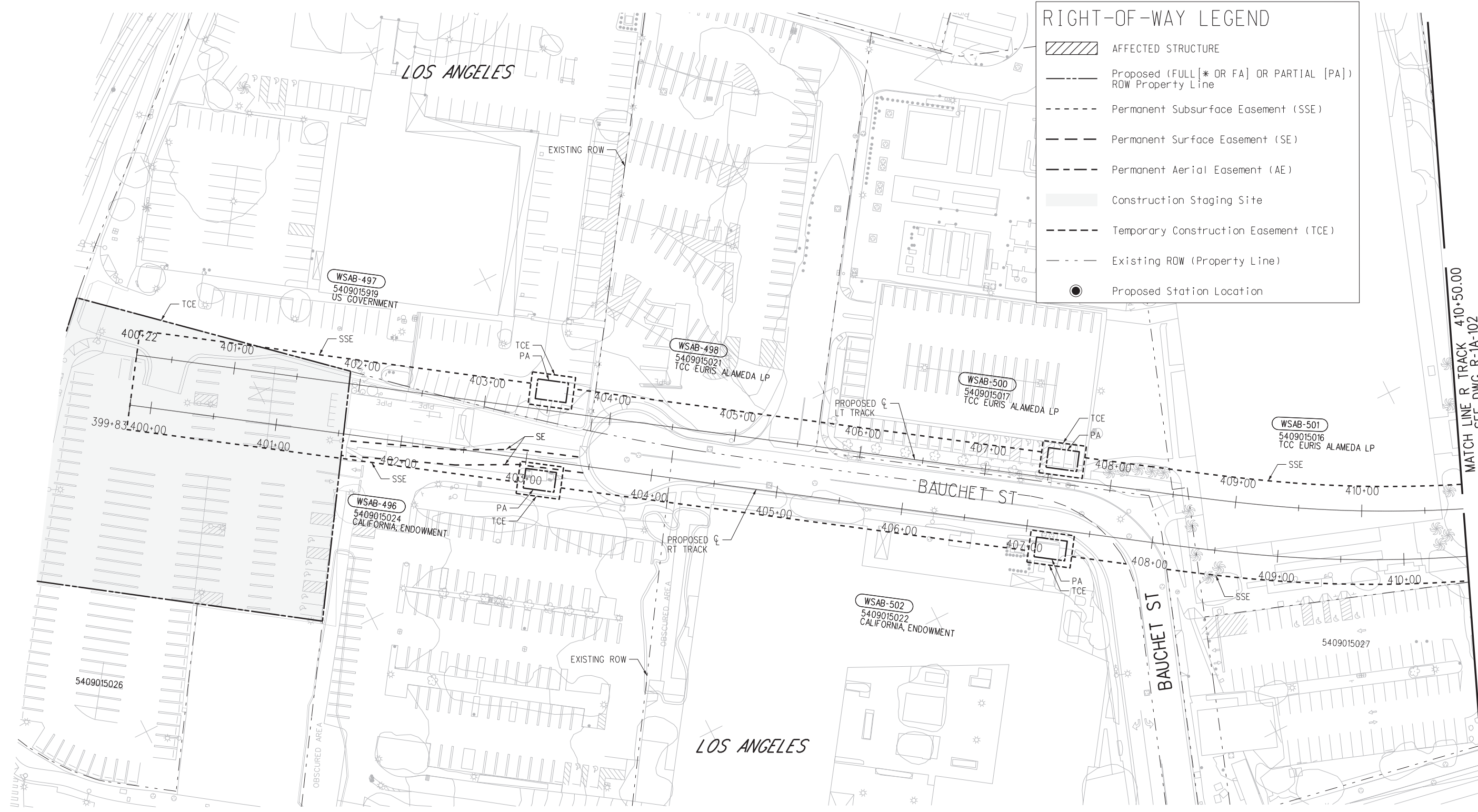
STA 441+00 TO STA 446+00

CONTRACT NO AE5999300	
DRAWING NO R-1B-105	REV
SCALE HOR: 1"=40'	
SHEET NO 19	OF 138

07-NOV-2020 B-28091AR114.plt
wsppw04-pw-svc 01:24
Plot Driver=MTA-half.pen Pentable=bw.plt



RIGHT-OF-WAY LEGEND	
	AFFECTED STRUCTURE
	Proposed (FULL [* OR FA] OR PARTIAL [PA]) ROW Property Line
	Permanent Subsurface Easement (SSE)
	Permanent Surface Easement (SE)
	Permanent Aerial Easement (AE)
	Construction Staging Site
	Temporary Construction Easement (TCE)
	Existing ROW (Property Line)
	Proposed Station Location



MATCH LINE R TRACK 410+50.00
SEE DWG R-1A-102



07-NOV-2020 B-28091AR115.plg
wsppw04-pw-svc 01:22
Plot Driver=MTA-half.pen

FINAL CONCEPTUAL ROW DRAWINGS- 11/5/2020

THE PREPARATION OF THIS DRAWING HAS BEEN FINANCED IN PART THROUGH A GRANT FROM THE U.S. DEPARTMENT OF TRANSPORTATION FEDERAL TRANSIT ADMINISTRATION (FTA), UNDER THE FEDERAL TRANSIT ACT OF 1964, AS AMENDED, AND IN PART BY THE TAXES OF THE CITIZENS OF LOS ANGELES COUNTY AND OF THE STATE OF CALIFORNIA.		DESIGNED BY AM
0	11/5/2020	DRAWN BY MF
REV	DATE	CHECKED BY RL
BY	APP	IN CHARGE MH
REG NO.	EXPIRES	DATE 11/5/2020
SEAL HOLDER		
	DESCRIPTION	
	FINAL CONCEPTUAL ROW DRAWINGS	

<p>Metro</p> <p>444 South Flower Street Suite 800 Los Angeles, CA 90071 TEL (213) 362-9470</p>	SUBMITTED _____ APPROVED _____
---	-----------------------------------

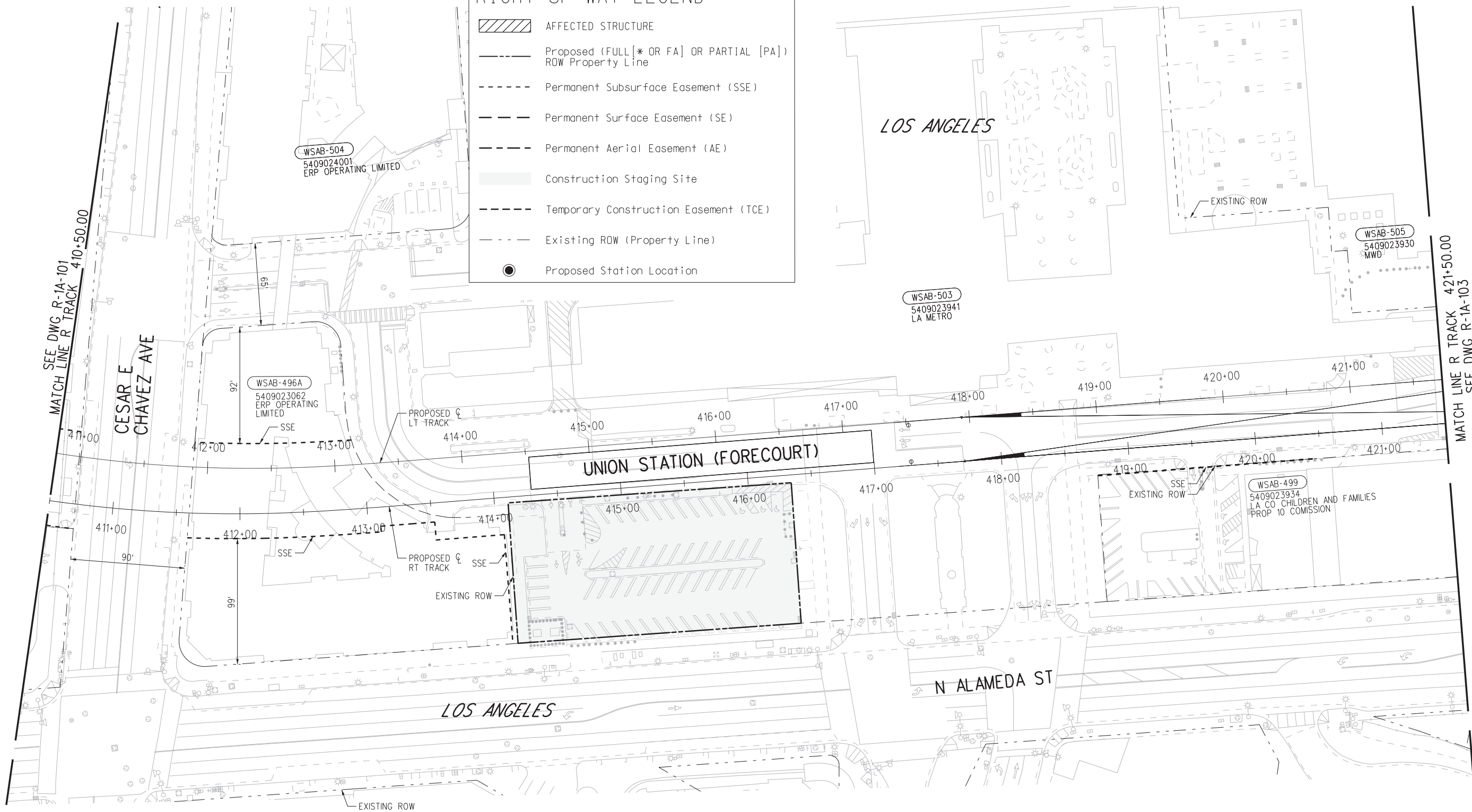
LOS ANGELES COUNTY METROPOLITAN TRANSPORTATION AUTHORITY	
WEST SANTA ANA BRANCH LRT RIGHT- OF- WAY ALTERNATIVE 1A PLAN	
STA 399+60 TO STA 410+50	

NOT FOR CONSTRUCTION	
CONTRACT NO.	AE5999300
DRAWING NO.	R-1A-101
SCALE	HOR: 1"=40'
SHEET NO.	20 OF 138



RIGHT-OF-WAY LEGEND

- AFFECTED STRUCTURE
- Proposed (FULL [* OR FA] OR PARTIAL [PA]) ROW Property Line
- Permanent Subsurface Easement (SSE)
- Permanent Surface Easement (SE)
- Permanent Aerial Easement (AE)
- Construction Staging Site
- Temporary Construction Easement (TCE)
- Existing ROW (Property Line)
- Proposed Station Location



SEE DWG R-1A-101
MATCH LINE R TRACK 410+50.00

MATCH LINE R TRACK 421+50.00
SEE DWG R-1A-103



FINAL CONCEPTUAL ROW DRAWINGS- 11/5/2020

NOT FOR CONSTRUCTION

THE PREPARATION OF THIS DRAWING HAS BEEN FINANCED IN PART THROUGH A GRANT FROM THE U.S. DEPARTMENT OF TRANSPORTATION FEDERAL TRANSIT ADMINISTRATION (FTA), UNDER THE FEDERAL TRANSIT ACT OF 1964, AS AMENDED, AND IN PART BY THE TAXES OF THE CITIZENS OF LOS ANGELES COUNTY AND OF THE STATE OF CALIFORNIA.											
REV	DATE	BY	APP	REG NO.	EXPIRES	SEAL HOLDER					
0	11/5/2020					FINAL CONCEPTUAL ROW DRAWINGS					
<table border="1" style="width: 100%; border-collapse: collapse;"> <tr> <td style="width: 20%;">DESIGNED BY AM</td> <td style="width: 20%;">DRAWN BY MF</td> <td style="width: 20%;">CHECKED BY RL</td> <td style="width: 20%;">IN CHARGE MH</td> <td style="width: 20%;">DATE 11/5/2020</td> </tr> </table>							DESIGNED BY AM	DRAWN BY MF	CHECKED BY RL	IN CHARGE MH	DATE 11/5/2020
DESIGNED BY AM	DRAWN BY MF	CHECKED BY RL	IN CHARGE MH	DATE 11/5/2020							

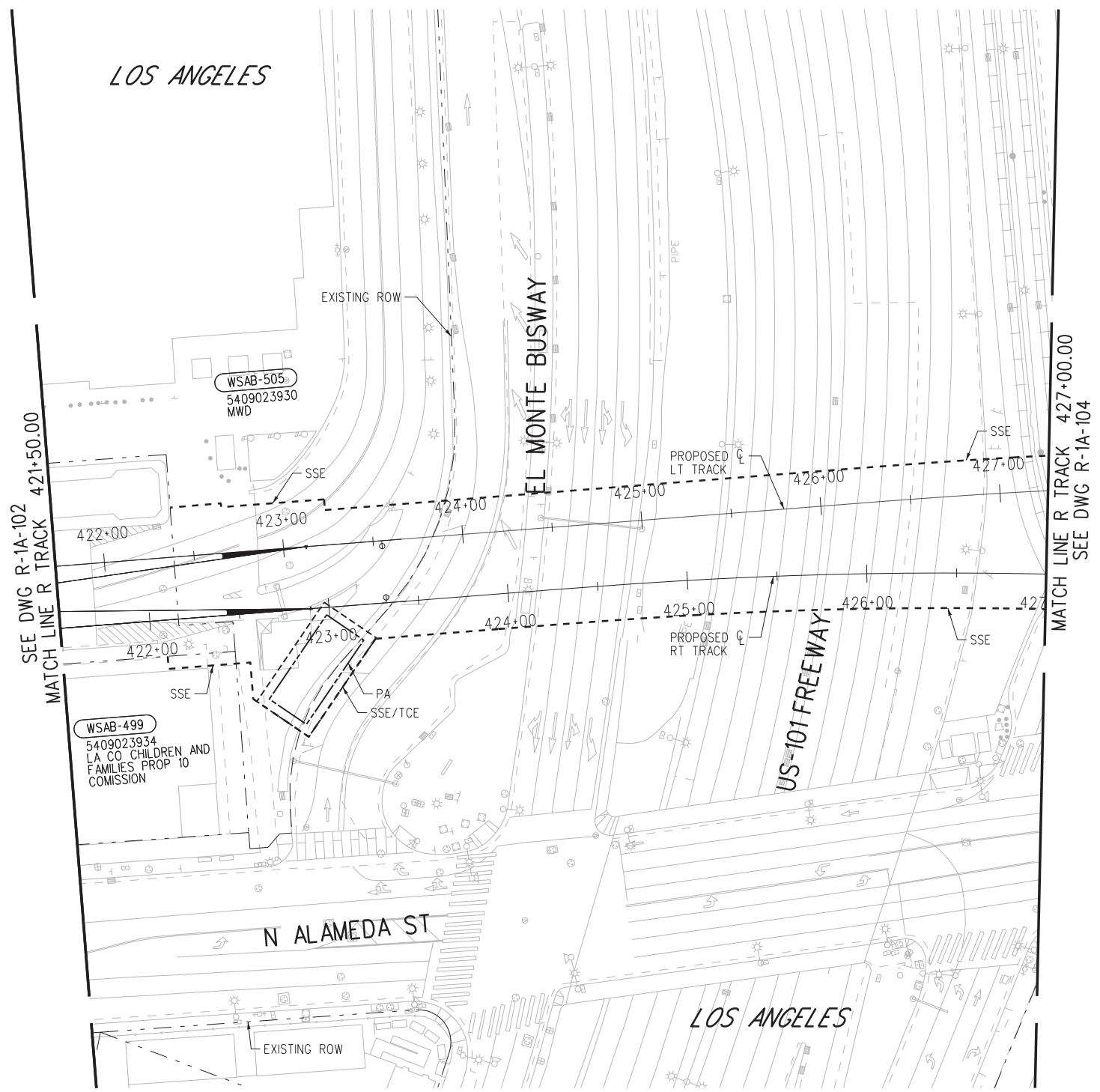
LOS ANGELES COUNTY METROPOLITAN TRANSPORTATION AUTHORITY	SUBMITTED _____ APPROVED _____
---	-----------------------------------

444 South Flower Street
 Suite 800
 Los Angeles, CA 90071
 TEL (213) 362-9470

**WEST SANTA ANA BRANCH LRT
 RIGHT- OF- WAY
 ALTERNATIVE 1A
 PLAN
 STA 410+50 TO STA 421+50**

CONTRACT NO AE5999300	
DRAWING NO R-1A-102	REV
SCALE HOR: 1"=40'	
SHEET NO 21	OF 138

07-NOV-2020 B-28091AR116.plg
wspw04-pw-svc 01:24
Plot Driver=MTA-half.pen Pentable=bw.plt



RIGHT-OF-WAY LEGEND

- AFFECTED STRUCTURE
- Proposed (FULL[* OR FA] OR PARTIAL [PA]) ROW Property Line
- Permanent Subsurface Easement (SSE)
- Permanent Surface Easement (SE)
- Permanent Aerial Easement (AE)
- Construction Staging Site
- Temporary Construction Easement (TCE)
- Existing ROW (Property Line)
- Proposed Station Location



FINAL CONCEPTUAL ROW DRAWINGS- 11/5/2020

NOT FOR CONSTRUCTION

wsppw04-pw-svc 01:25 07-NOV-2020 B-28091AR117.plt

THE PREPARATION OF THIS DRAWING HAS BEEN FINANCED IN PART THROUGH A GRANT FROM THE U.S. DEPARTMENT OF TRANSPORTATION FEDERAL TRANSIT ADMINISTRATION (FTA), UNDER THE FEDERAL TRANSIT ACT OF 1964, AS AMENDED, AND IN PART BY THE TAXES OF THE CITIZENS OF LOS ANGELES COUNTY AND OF THE STATE OF CALIFORNIA.		DESIGNED BY AM
0	11/5/2020	DRAWN BY MF
REV	DATE	CHECKED BY RL
BY	APP	IN CHARGE MH
REG NO.	EXPIRES	DATE 11/5/2020
SEAL HOLDER	DESCRIPTION	FINAL CONCEPTUAL ROW DRAWINGS

DESIGNED BY AM
DRAWN BY MF
CHECKED BY RL
IN CHARGE MH
DATE 11/5/2020

LOS ANGELES COUNTY METROPOLITAN TRANSPORTATION AUTHORITY

wsp 444 South Flower Street Suite 800 Los Angeles, CA 90071 TEL (213) 362-9470

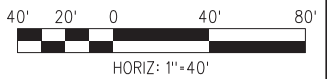
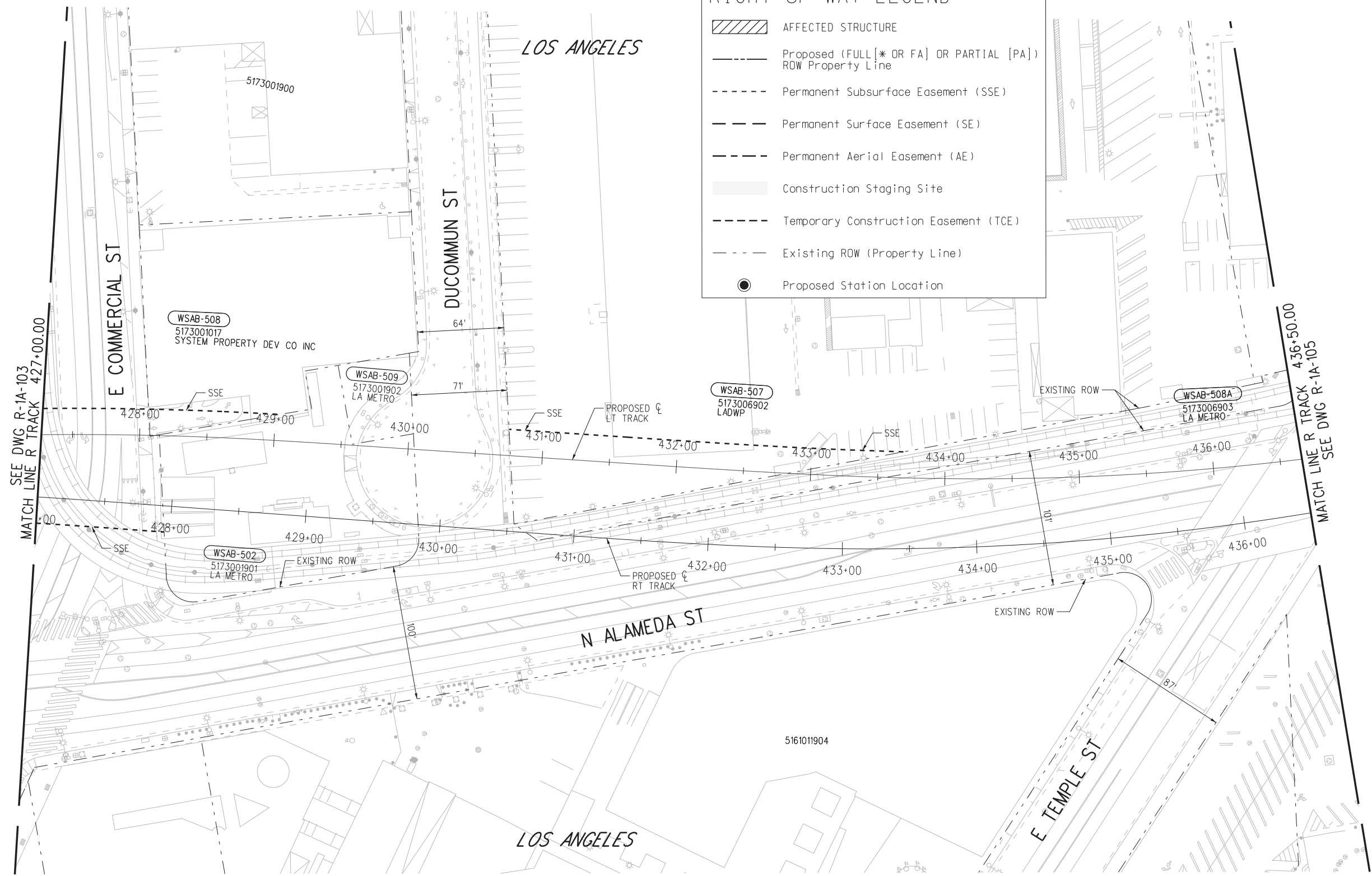
SUBMITTED	_____
APPROVED	_____

WEST SANTA ANA BRANCH LRT RIGHT- OF- WAY ALTERNATIVE 1A PLAN		CONTRACT NO AE5999300
STA 421+50 TO STA 427+00		DRAWING NO R-1A-103
		SCALE HOR: 1"=40'
		SHEET NO 22 OF 138



RIGHT-OF-WAY LEGEND

- AFFECTED STRUCTURE
- Proposed (FULL [* OR FA] OR PARTIAL [PA]) ROW Property Line
- Permanent Subsurface Easement (SSE)
- Permanent Surface Easement (SE)
- Permanent Aerial Easement (AE)
- Construction Staging Site
- Temporary Construction Easement (TCE)
- Existing ROW (Property Line)
- Proposed Station Location

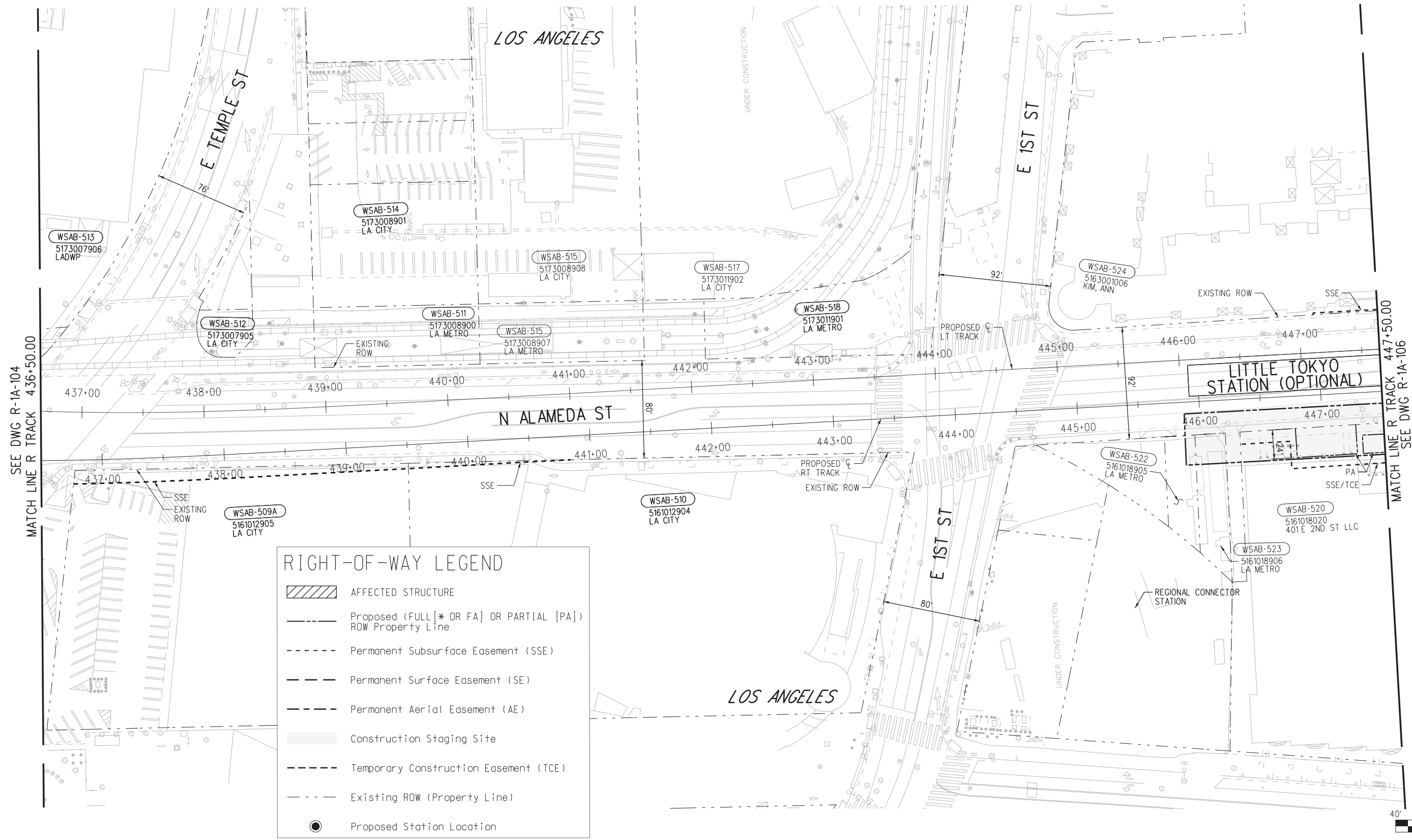


FINAL CONCEPTUAL ROW DRAWINGS- 11/5/2020

NOT FOR CONSTRUCTION

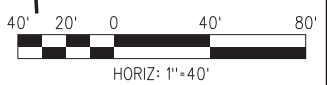
THE PREPARATION OF THIS DRAWING HAS BEEN FINANCED IN PART THROUGH A GRANT FROM THE U.S. DEPARTMENT OF TRANSPORTATION FEDERAL TRANSIT ADMINISTRATION (FTA), UNDER THE FEDERAL TRANSIT ACT OF 1964, AS AMENDED, AND IN PART BY THE TAXES OF THE CITIZENS OF LOS ANGELES COUNTY AND OF THE STATE OF CALIFORNIA.		DESIGNED BY AM	 	LOS ANGELES COUNTY METROPOLITAN TRANSPORTATION AUTHORITY		WEST SANTA ANA BRANCH LRT RIGHT- OF- WAY ALTERNATIVE 1A PLAN		CONTRACT NO AE5999300
0	11/5/2020	DRAWN BY MF		444 South Flower Street Suite 800 Los Angeles, CA 90071 TEL (213) 362-9470		STA 427+00 TO STA 436+50		DRAWING NO R-1A-104
REV	DATE	CHECKED BY RL		SUBMITTED _____		SCALE HOR: 1"=40'		REV
		IN CHARGE MH		APPROVED _____		SHEET NO		23 OF 138
		DATE 11/5/2020						
		FINAL CONCEPTUAL ROW DRAWINGS						
		DESCRIPTION						

07-NOV-2020 B-28091AR118.plt wsppw04-pw-svc 01:23



RIGHT-OF-WAY LEGEND

- AFFECTED STRUCTURE
- Proposed (FULL[* OR FA] OR PARTIAL [PA]) ROW Property Line
- Permanent Subsurface Easement (SSE)
- Permanent Surface Easement (SE)
- Permanent Aerial Easement (AE)
- Construction Staging Site
- Temporary Construction Easement (TCE)
- Existing ROW (Property Line)
- Proposed Station Location



FINAL CONCEPTUAL ROW DRAWINGS- 11/5/2020

NOT FOR CONSTRUCTION

07-NOV-2020 B-28091AR119.pig

wsppw04-pw-svc 01:23

THE PREPARATION OF THIS DRAWING HAS BEEN FINANCED IN PART THROUGH A GRANT FROM THE U.S. DEPARTMENT OF TRANSPORTATION FEDERAL TRANSIT ADMINISTRATION (FTA), UNDER THE FEDERAL TRANSIT ACT OF 1964, AS AMENDED, AND IN PART BY THE TAKES OF THE CITIZENS OF LOS ANGELES COUNTY AND OF THE STATE OF CALIFORNIA.		DESIGNED BY AM	DRAWN BY MF	CHECKED BY RL	IN CHARGE MH	DATE 11/5/2020	
0	11/5/2020					FINAL CONCEPTUAL ROW DRAWINGS	
REV	DATE	BY	APP	REG NO.	EXPIRES	SEAL HOLDER	DESCRIPTION

DESIGNED BY AM	DRAWN BY MF	CHECKED BY RL	IN CHARGE MH	DATE 11/5/2020
-------------------	----------------	------------------	-----------------	-------------------

M Metro
LOS ANGELES COUNTY METROPOLITAN TRANSPORTATION AUTHORITY

wsp 444 South Flower Street Suite 800 Los Angeles, CA 90071 TEL (213) 362-9470

SUBMITTED _____
 APPROVED _____

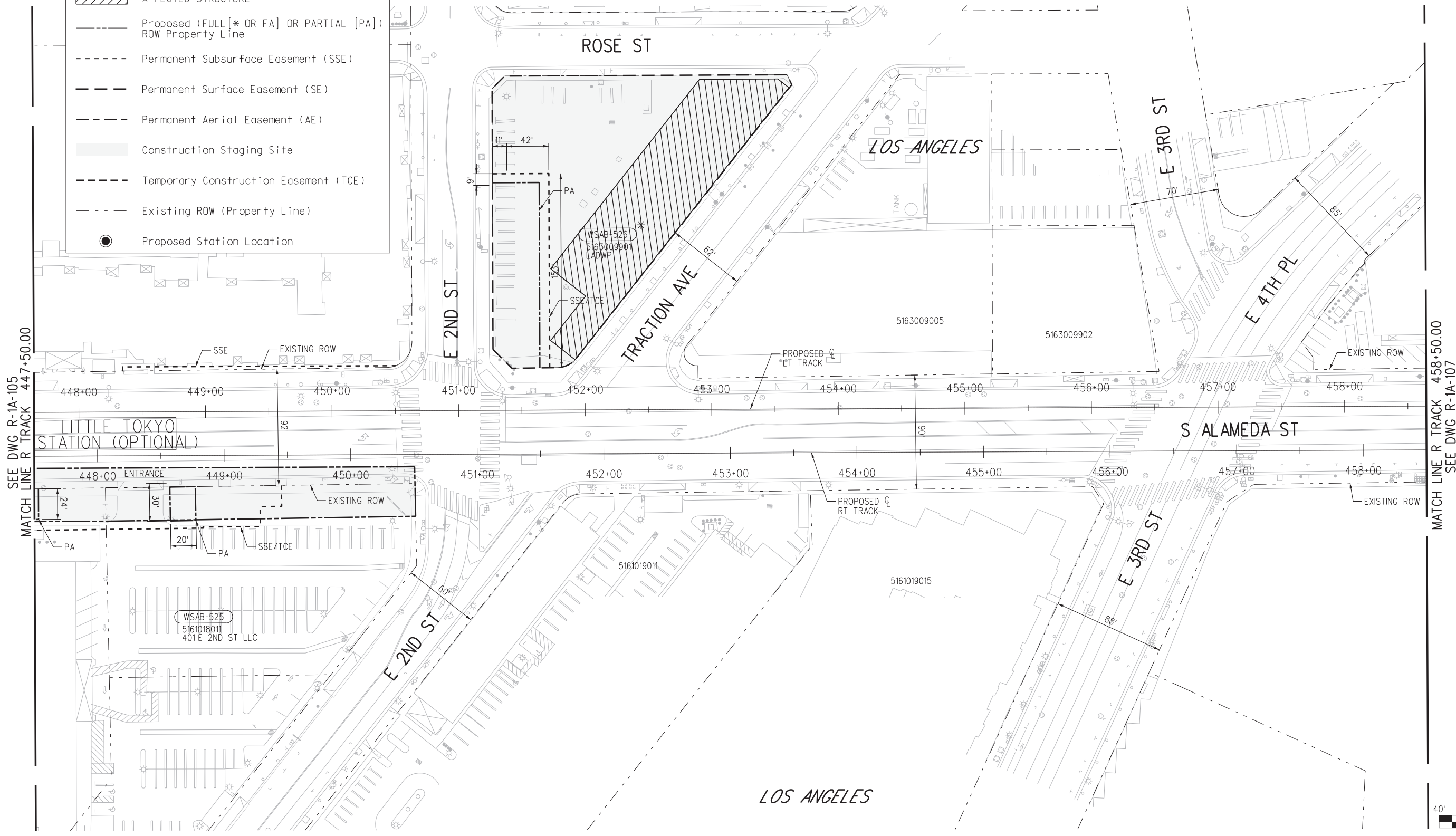
**WEST SANTA ANA BRANCH LRT
 RIGHT- OF- WAY
 ALTERNATIVE 1A
 PLAN
 STA 436+50 TO STA 447+50**

CONTRACT NO. AE5999300	REV
DRAWING NO. R-1A-105	
SCALE HOR: 1"=40'	
SHEET NO. 24	OF 138



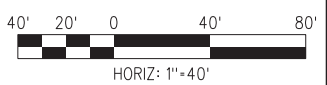
RIGHT-OF-WAY LEGEND

- AFFECTED STRUCTURE
- Proposed (FULL [* OR FA] OR PARTIAL [PA]) ROW Property Line
- Permanent Subsurface Easement (SSE)
- Permanent Surface Easement (SE)
- Permanent Aerial Easement (AE)
- Construction Staging Site
- Temporary Construction Easement (TCE)
- Existing ROW (Property Line)
- Proposed Station Location



SEE DWG R-1A-105
MATCH LINE R TRACK 447+50.00

MATCH LINE R TRACK 458+50.00
SEE DWG R-1A-107



FINAL CONCEPTUAL ROW DRAWINGS- 11/5/2020

NOT FOR CONSTRUCTION

THE PREPARATION OF THIS DRAWING HAS BEEN FINANCED IN PART THROUGH A GRANT FROM THE U.S. DEPARTMENT OF TRANSPORTATION FEDERAL TRANSIT ADMINISTRATION (FTA), UNDER THE FEDERAL TRANSIT ACT OF 1964, AS AMENDED, AND IN PART BY THE TAKES OF THE CITIZENS OF LOS ANGELES COUNTY AND OF THE STATE OF CALIFORNIA.						DESIGNED BY AM DRAWN BY MF CHECKED BY RL IN CHARGE MH DATE 11/5/2020	 LOS ANGELES COUNTY METROPOLITAN TRANSPORTATION AUTHORITY	WEST SANTA ANA BRANCH LRT RIGHT- OF- WAY ALTERNATIVE 1A PLAN STA 447+50 TO STA 458+50	CONTRACT NO. AE5999300
0 11/5/2020	FINAL CONCEPTUAL ROW DRAWINGS	DRAWING NO. R-1A-106	SCALE HOR: 1"=40'						
REV DATE BY APP REG NO. EXPIRES SEAL HOLDER DESCRIPTION	wsppw04-pw-svc 01:23 Plot Driver=MTA-half.pen Pentable=bw.plt		SUBMITTED _____ APPROVED _____	SHEET NO. 25 OF 138					



E 4TH ST

LOS ANGELES

E 4TH ST

SEATON ST

S ALAMEDA ST

E 4TH ST

LOS ANGELES

SEE DWG R-1A-106
MATCH LINE R TRACK 458+50.00

MATCH LINE R TRACK 469+00.00
SEE DWG R-1A-108

RIGHT-OF-WAY LEGEND

- AFFECTED STRUCTURE
- Proposed (FULL[* OR FA] OR PARTIAL [PA]) ROW Property Line
- Permanent Subsurface Easement (SSE)
- Permanent Surface Easement (SE)
- Permanent Aerial Easement (AE)
- Construction Staging Site
- Temporary Construction Easement (TCE)
- Existing ROW (Property Line)
- Proposed Station Location



FINAL CONCEPTUAL ROW DRAWINGS- 11/5/2020

NOT FOR CONSTRUCTION

THE PREPARATION OF THIS DRAWING HAS BEEN FINANCED IN PART THROUGH A GRANT FROM THE U.S. DEPARTMENT OF TRANSPORTATION FEDERAL TRANSIT ADMINISTRATION (FTA), UNDER THE FEDERAL TRANSIT ACT OF 1964, AS AMENDED, AND IN PART BY THE TAXES OF THE CITIZENS OF LOS ANGELES COUNTY AND OF THE STATE OF CALIFORNIA.						
0	11/5/2020					FINAL CONCEPTUAL ROW DRAWINGS
REV	DATE	BY	APP	REG NO.	EXPIRES	DESCRIPTION

DESIGNED BY	AM
DRAWN BY	MF
CHECKED BY	RL
IN CHARGE	MH
DATE	11/5/2020

M Metro
LOS ANGELES COUNTY METROPOLITAN TRANSPORTATION AUTHORITY

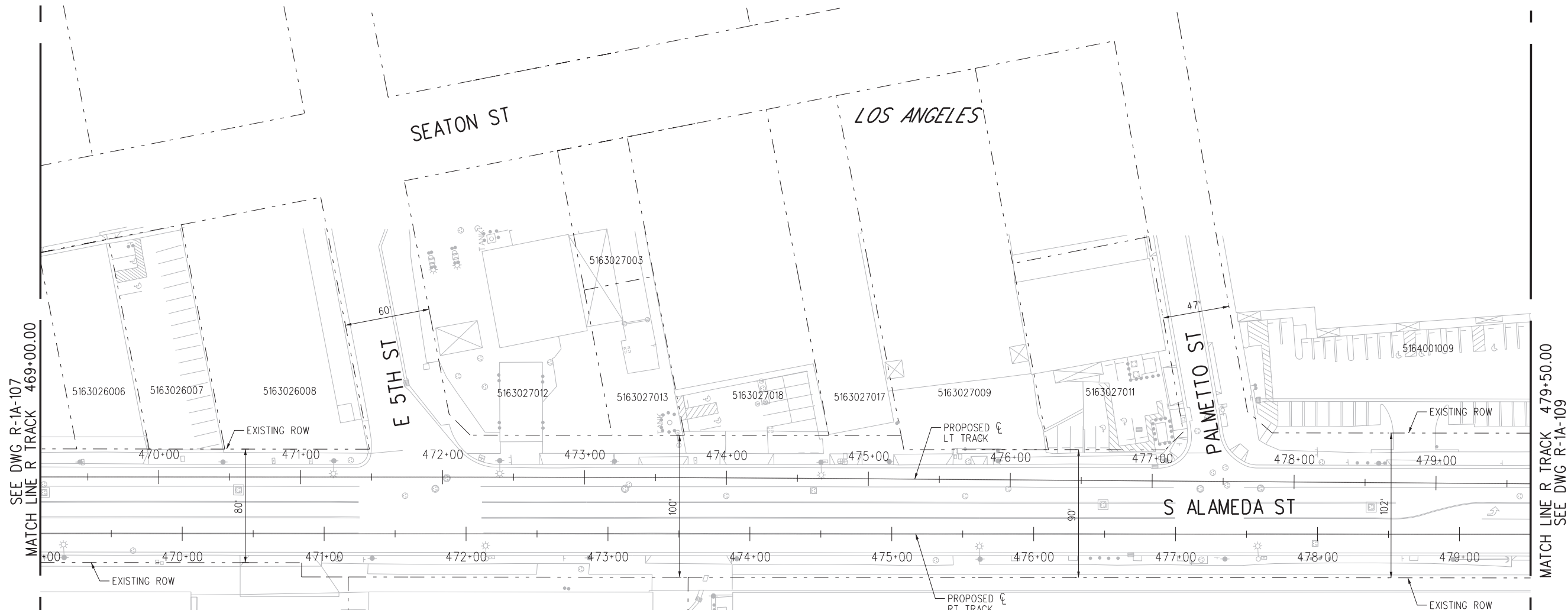
wsp 444 South Flower Street Suite 800 Los Angeles, CA 90071 TEL (213) 362-9470

SUBMITTED _____
 APPROVED _____

WEST SANTA ANA BRANCH LRT RIGHT- OF- WAY ALTERNATIVE 1A PLAN
 STA 458+50 TO STA 469+00

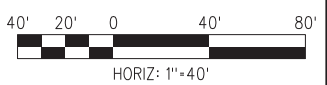
CONTRACT NO	AE5999300
DRAWING NO	R-1A-107
SCALE	HOR: 1"=40'
SHEET NO	26 OF 138

07-NOV-2020 B-28091AR121.plg
wsppw04-dw-svc 01:24
Plot Driver=MTA-half.pen Pentable=bw.plt



RIGHT-OF-WAY LEGEND

- AFFECTED STRUCTURE
- Proposed (FULL[*] OR FA) OR PARTIAL [PA]) ROW Property Line
- Permanent Subsurface Easement (SSE)
- Permanent Surface Easement (SE)
- Permanent Aerial Easement (AE)
- Construction Staging Site
- Temporary Construction Easement (TCE)
- Existing ROW (Property Line)
- Proposed Station Location



FINAL CONCEPTUAL ROW DRAWINGS- 11/5/2020

NOT FOR CONSTRUCTION

THE PREPARATION OF THIS DRAWING HAS BEEN FINANCED IN PART THROUGH A GRANT FROM THE U.S. DEPARTMENT OF TRANSPORTATION FEDERAL TRANSIT ADMINISTRATION (FTA), UNDER THE FEDERAL TRANSIT ACT OF 1964, AS AMENDED, AND IN PART BY THE TAXES OF THE CITIZENS OF LOS ANGELES COUNTY AND OF THE STATE OF CALIFORNIA.						
DESIGNED BY	AM	DATE	11/5/2020	DESCRIPTION	FINAL CONCEPTUAL ROW DRAWINGS	
DRAWN BY	MF	BY		REG NO.		
CHECKED BY	RL	APP		EXPIRES		
IN CHARGE	MH	SEAL HOLDER				
DATE	11/5/2020					
REV	0	DATE	11/5/2020	BY		

DESIGNED BY	AM
DRAWN BY	MF
CHECKED BY	RL
IN CHARGE	MH
DATE	11/5/2020

M Metro
LOS ANGELES COUNTY METROPOLITAN TRANSPORTATION AUTHORITY

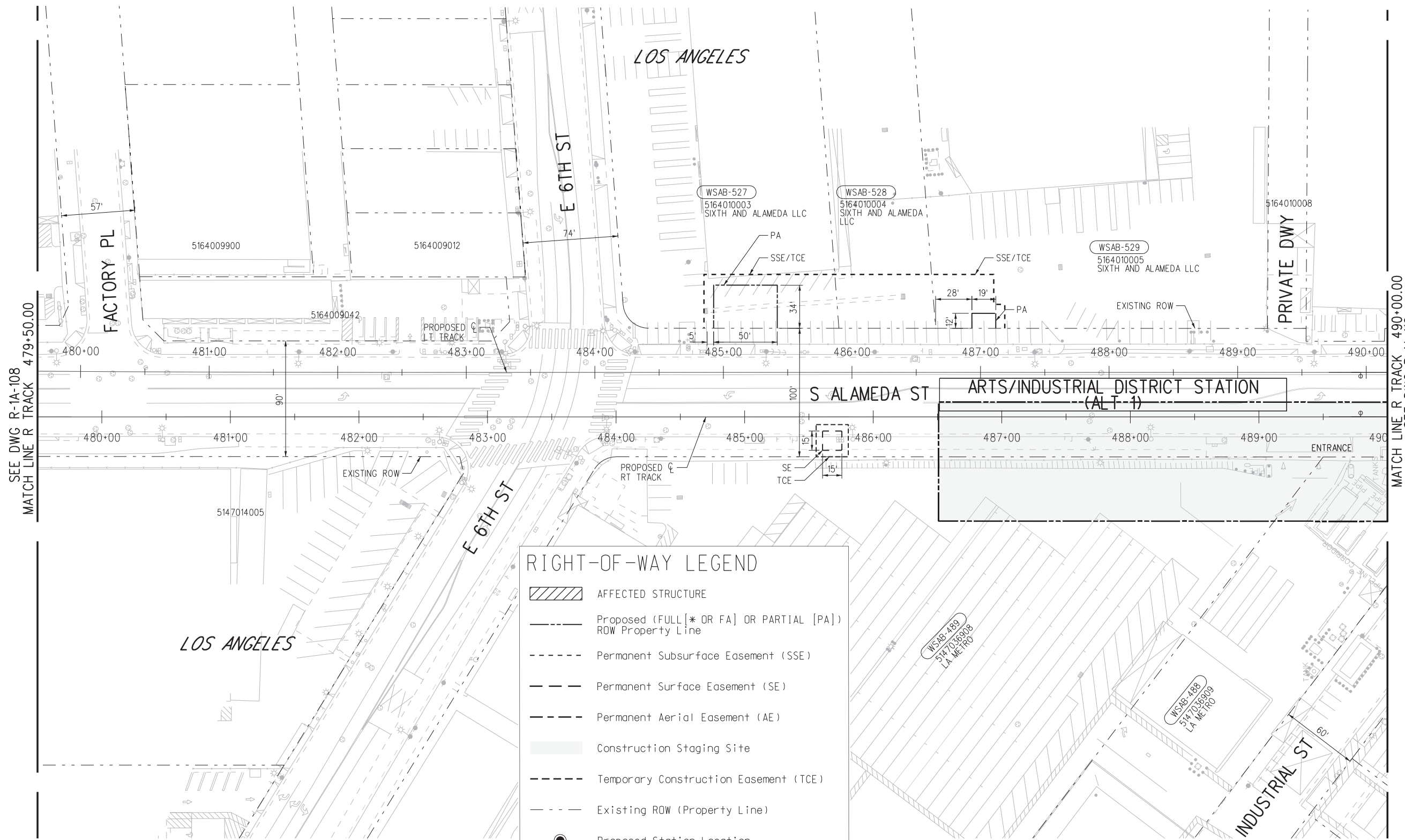
wsp 444 South Flower Street Suite 800 Los Angeles, CA 90071 TEL (213) 362-9470

SUBMITTED _____
 APPROVED _____

**WEST SANTA ANA BRANCH LRT
 RIGHT- OF- WAY
 ALTERNATIVE 1A
 PLAN
 STA 469+00 TO STA 479+50**

CONTRACT NO	AE5999300
DRAWING NO	R-1A-108
SCALE	HOR: 1"=40'
SHEET NO	27 OF 138

07-NOV-2020 B-28091AR122.plg
 wsppw04-pw-svc 01:23
 Plot Driver=MTA-half.pen
 Pentable=bw.plt



RIGHT-OF-WAY LEGEND

- AFFECTED STRUCTURE
- Proposed (FULL [* OR FA] OR PARTIAL [PA]) ROW Property Line
- Permanent Subsurface Easement (SSE)
- Permanent Surface Easement (SE)
- Permanent Aerial Easement (AE)
- Construction Staging Site
- Temporary Construction Easement (TCE)
- Existing ROW (Property Line)
- Proposed Station Location



SEE DWG R-1A-108
MATCH LINE R TRACK 479+50.00

MATCH LINE R TRACK 490+00.00
SEE DWG R-1A-110

07-NOV-2020 B-28091AR123.plg
wsppw04-pw-svc 01:26

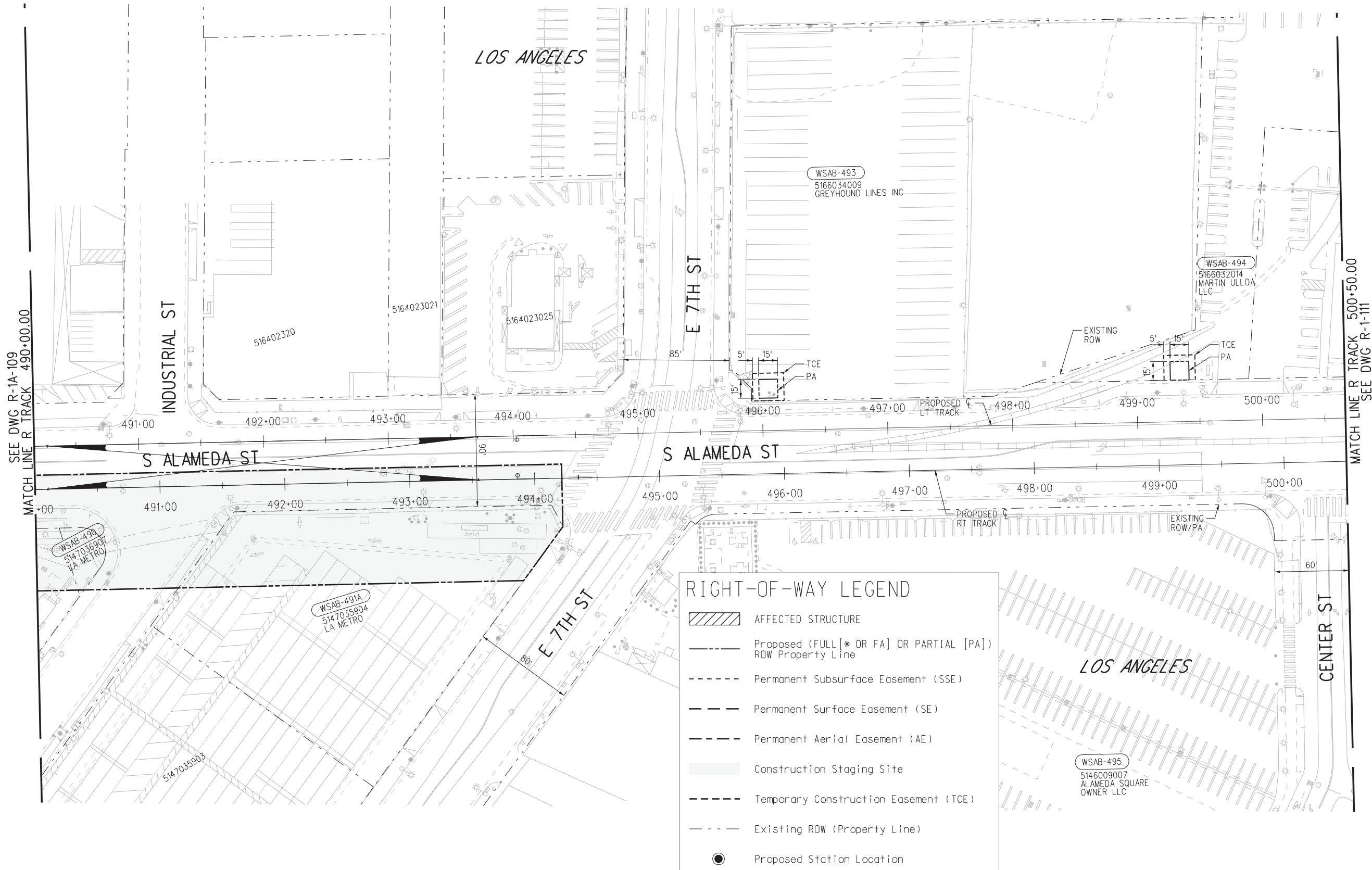
FINAL CONCEPTUAL ROW DRAWINGS- 11/5/2020

THE PREPARATION OF THIS DRAWING HAS BEEN FINANCED IN PART THROUGH A GRANT FROM THE U.S. DEPARTMENT OF TRANSPORTATION FEDERAL TRANSIT ADMINISTRATION (FTA), UNDER THE FEDERAL TRANSIT ACT OF 1964, AS AMENDED, AND IN PART BY THE TAKES OF THE CITIZENS OF LOS ANGELES COUNTY AND OF THE STATE OF CALIFORNIA.		DESIGNED BY AM	<table border="1"> <tr> <th>REV</th> <th>DATE</th> <th>BY</th> <th>APP</th> <th>REG NO.</th> <th>EXPIRES</th> <th>SEAL HOLDER</th> <th>DESCRIPTION</th> </tr> <tr> <td>0</td> <td>11/5/2020</td> <td></td> <td></td> <td></td> <td></td> <td></td> <td>FINAL CONCEPTUAL ROW DRAWINGS</td> </tr> </table>	REV	DATE	BY	APP	REG NO.	EXPIRES	SEAL HOLDER	DESCRIPTION	0	11/5/2020						FINAL CONCEPTUAL ROW DRAWINGS
REV	DATE	BY		APP	REG NO.	EXPIRES	SEAL HOLDER	DESCRIPTION											
0	11/5/2020							FINAL CONCEPTUAL ROW DRAWINGS											
		DRAWN BY MF																	
		CHECKED BY RL																	
		IN CHARGE MH																	
		DATE 11/5/2020																	

<p>LOS ANGELES COUNTY METROPOLITAN TRANSPORTATION AUTHORITY</p>	<p>444 South Flower Street Suite 800 Los Angeles, CA 90071 TEL (213) 362-9470</p>
--	---

<p>WEST SANTA ANA BRANCH LRT RIGHT- OF- WAY ALTERNATIVE 1A PLAN STA 479+50 TO STA 490+00</p>	<p>CONTRACT NO AE5999300</p> <p>DRAWING NO R-1A-109</p> <p>SCALE HOR: 1"=40'</p> <p>SHEET NO 28 OF 138</p>
--	--

NOT FOR CONSTRUCTION



RIGHT-OF-WAY LEGEND

- AFFECTED STRUCTURE
- Proposed (FULL [* OR FA] OR PARTIAL [PA]) ROW Property Line
- Permanent Subsurface Easement (SSE)
- Permanent Surface Easement (SE)
- Permanent Aerial Easement (AE)
- Construction Staging Site
- Temporary Construction Easement (TCE)
- Existing ROW (Property Line)
- Proposed Station Location



FINAL CONCEPTUAL ROW DRAWINGS- 11/5/2020

NOT FOR CONSTRUCTION

REV	DATE	BY	APP	REG NO.	EXPIRES	SEAL HOLDER	DESCRIPTION
0	11/5/2020						FINAL CONCEPTUAL ROW DRAWINGS

DESIGNED BY AM
DRAWN BY MF
CHECKED BY RL
IN CHARGE MH
DATE 11/5/2020

**LOS ANGELES COUNTY
METROPOLITAN TRANSPORTATION AUTHORITY**

wsp 444 South Flower Street
Suite 800
Los Angeles, CA 90071
TEL (213) 362-9470

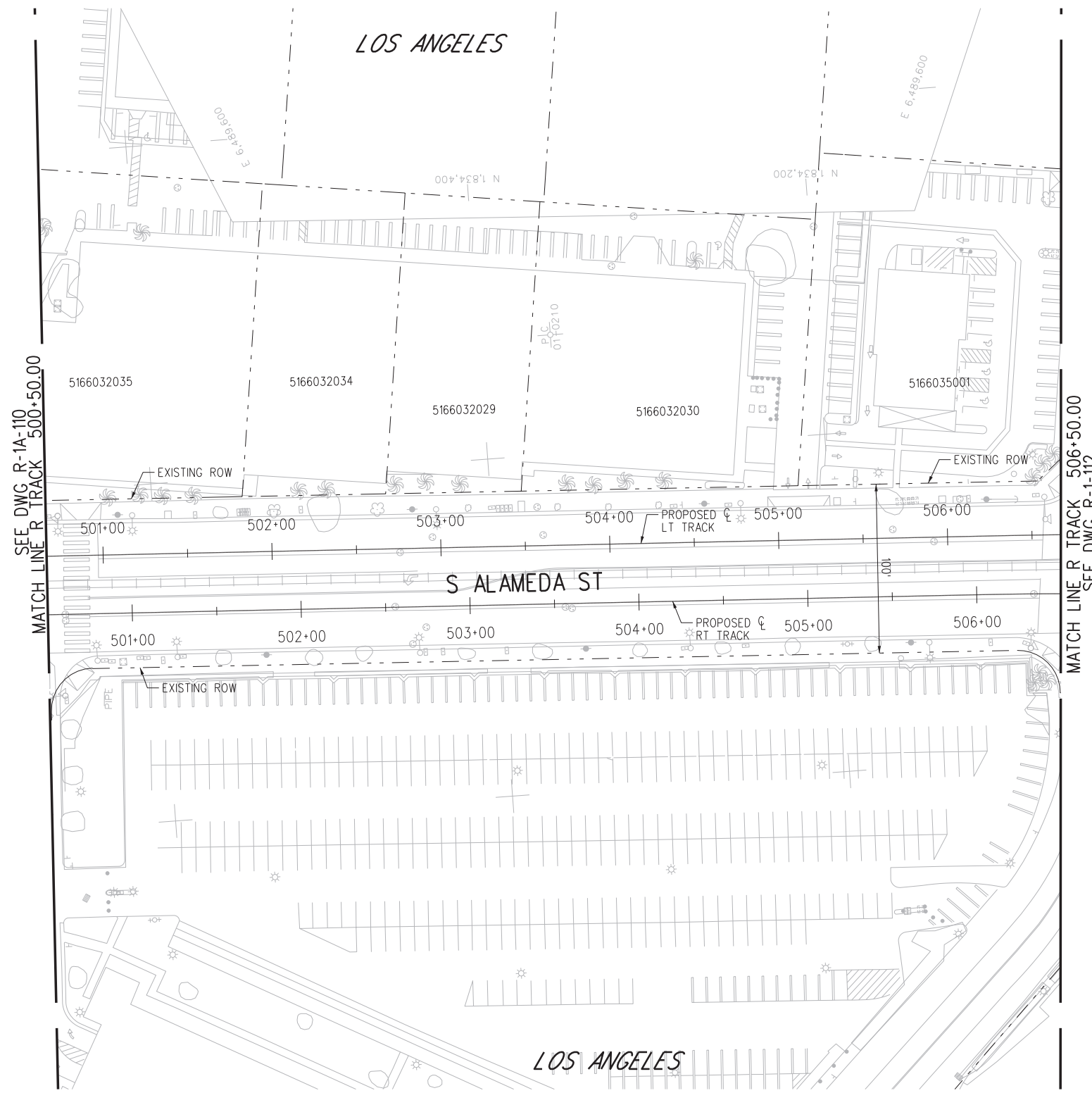
SUBMITTED _____

APPROVED _____

**WEST SANTA ANA BRANCH LRT
RIGHT- OF- WAY
ALTERNATIVE 1A
PLAN
STA 490+00 TO STA 500+50**

CONTRACT NO. AE5999300	
DRAWING NO. R-1A-110	REV
SCALE HOR: 1"=40'	
SHEET NO. 29	OF 138

wsp04-pw-svc 01:27 07-NOV-2020 B-28091AR124.plt Plot Driver=MTA-half.pen Pentable=bw.plt



RIGHT-OF-WAY LEGEND	
	AFFECTED STRUCTURE
	Proposed (FULL [* OR FA] OR PARTIAL [PA]) ROW Property Line
	Permanent Subsurface Easement (SSE)
	Permanent Surface Easement (SE)
	Permanent Aerial Easement (AE)
	Construction Staging Site
	Temporary Construction Easement (TCE)
	Existing ROW (Property Line)
	Proposed Station Location



FINAL CONCEPTUAL ROW DRAWINGS- 11/5/2020

NOT FOR CONSTRUCTION

<small>THE PREPARATION OF THIS DRAWING HAS BEEN FINANCED IN PART THROUGH A GRANT FROM THE U.S. DEPARTMENT OF TRANSPORTATION FEDERAL TRANSIT ADMINISTRATION (FTA), UNDER THE FEDERAL TRANSIT ACT OF 1964, AS AMENDED, AND IN PART BY THE TAXES OF THE CITIZENS OF LOS ANGELES COUNTY AND OF THE STATE OF CALIFORNIA.</small>							DESIGNED BY AM DRAWN BY MF CHECKED BY RL IN CHARGE MH DATE 11/5/2020
0	11/5/2020					FINAL CONCEPTUAL ROW DRAWINGS	
REV	DATE	BY	APP	REG NO.	EXPIRES	SEAL HOLDER	DESCRIPTION

LOS ANGELES COUNTY METROPOLITAN TRANSPORTATION AUTHORITY	
444 South Flower Street Suite 800 Los Angeles, CA 90071 TEL (213) 362-9470	SUBMITTED _____ APPROVED _____

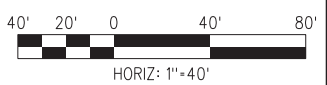
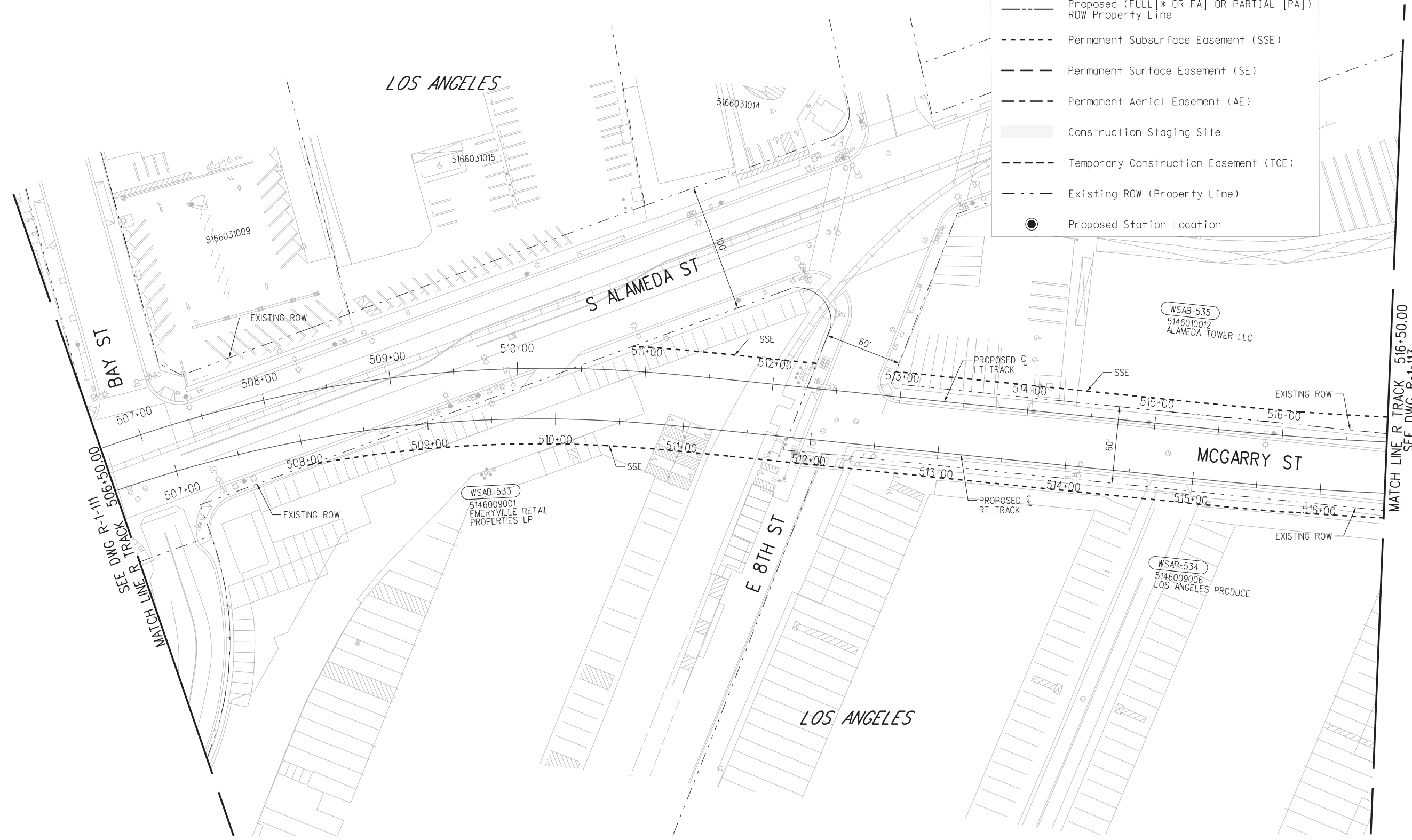
WEST SANTA ANA BRANCH LRT RIGHT- OF- WAY ALTERNATIVES 1 AND 2 PLAN STA 500+50 TO STA 506+50	
CONTRACT NO AE5999300	DRAWING NO R-1-111
SCALE HOR: 1"=40'	
SHEET NO 30 OF 138	

07-NOV-2020 B-28091AR125.plg
 wsppw04-dw-svc 01:25
 Plot Driver=MTA-half.pen
 Pentable=bw.plt



RIGHT-OF-WAY LEGEND

- AFFECTED STRUCTURE
- Proposed (FULL [* OR FA] OR PARTIAL [PA]) ROW Property Line
- Permanent Subsurface Easement (SSE)
- Permanent Surface Easement (SE)
- Permanent Aerial Easement (AE)
- Construction Staging Site
- Temporary Construction Easement (TCE)
- Existing ROW (Property Line)
- Proposed Station Location



FINAL CONCEPTUAL ROW DRAWINGS- 11/5/2020

NOT FOR CONSTRUCTION

THE PREPARATION OF THIS DRAWING HAS BEEN FINANCED IN PART THROUGH A GRANT FROM THE U.S. DEPARTMENT OF TRANSPORTATION FEDERAL TRANSIT ADMINISTRATION (FTA), UNDER THE FEDERAL TRANSIT ACT OF 1964, AS AMENDED, AND IN PART BY THE TAXES OF THE CITIZENS OF LOS ANGELES COUNTY AND OF THE STATE OF CALIFORNIA.						
0	11/5/2020					FINAL CONCEPTUAL ROW DRAWINGS
REV	DATE	BY	APP	REG NO.	EXPIRES	DESCRIPTION

DESIGNED BY AM
DRAWN BY MF
CHECKED BY RL
IN CHARGE MH
DATE 11/5/2020

LOS ANGELES COUNTY METROPOLITAN TRANSPORTATION AUTHORITY

wsp 444 South Flower Street Suite 800 Los Angeles, CA 90071 TEL (213) 362-9470

SUBMITTED	_____
APPROVED	_____

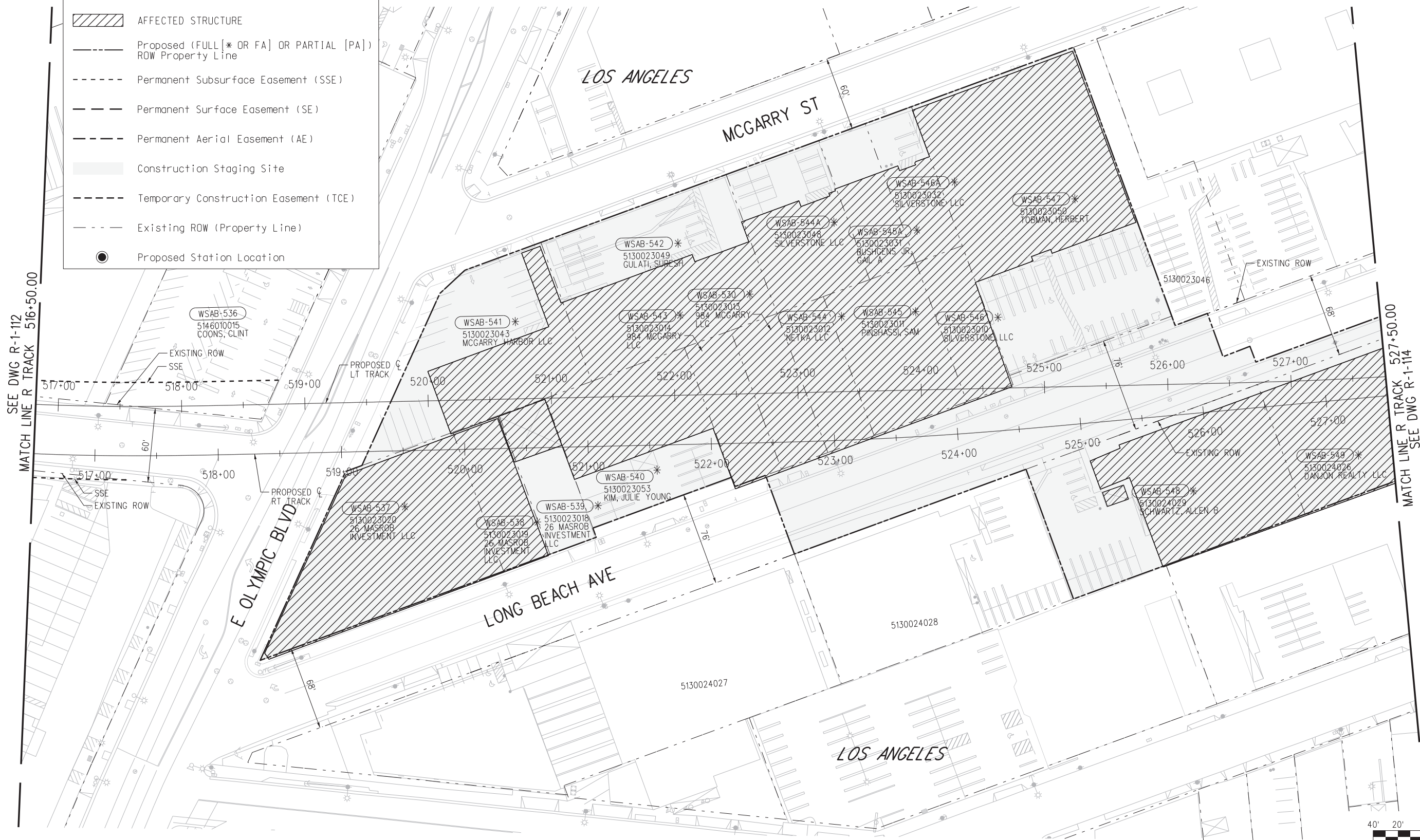
WEST SANTA ANA BRANCH LRT		CONTRACT NO AE5999300
RIGHT- OF- WAY		DRAWING NO R-1-112
ALTERNATIVES 1 AND 2		SCALE HOR: 1"=40'
PLAN		SHEET NO 31 OF 138
STA 506+50 TO STA 516+50		

wsppw04-pw-svc 01:27 07-NOV-2020 B-28091AR126.plt Plot Driver=MTA-half.pen Pentable=bw.plt



RIGHT-OF-WAY LEGEND

- AFFECTED STRUCTURE
- Proposed (FULL [* OR FA] OR PARTIAL [PA]) ROW Property Line
- Permanent Subsurface Easement (SSE)
- Permanent Surface Easement (SE)
- Permanent Aerial Easement (AE)
- Construction Staging Site
- Temporary Construction Easement (TCE)
- Existing ROW (Property Line)
- Proposed Station Location



SEE DWG R-1-112
MATCH LINE R TRACK 516+50.00

MATCH LINE R TRACK 527+50.00
SEE DWG R-1-114



FINAL CONCEPTUAL ROW DRAWINGS- 11/5/2020

NOT FOR CONSTRUCTION

THE PREPARATION OF THIS DRAWING HAS BEEN FINANCED IN PART THROUGH A GRANT FROM THE U.S. DEPARTMENT OF TRANSPORTATION FEDERAL TRANSIT ADMINISTRATION (FTA), UNDER THE FEDERAL TRANSIT ACT OF 1964, AS AMENDED, AND IN PART BY THE TAXES OF THE CITIZENS OF LOS ANGELES COUNTY AND OF THE STATE OF CALIFORNIA.

REV	DATE	BY	APP	REG NO.	EXPIRES	SEAL HOLDER	DESCRIPTION
0	11/5/2020						FINAL CONCEPTUAL ROW DRAWINGS

DESIGNED BY	AM
DRAWN BY	MF
CHECKED BY	RL
IN CHARGE	MH
DATE	11/5/2020

LOS ANGELES COUNTY METROPOLITAN TRANSPORTATION AUTHORITY

444 South Flower Street
Suite 800
Los Angeles, CA 90071
TEL (213) 362-9470

SUBMITTED _____

APPROVED _____

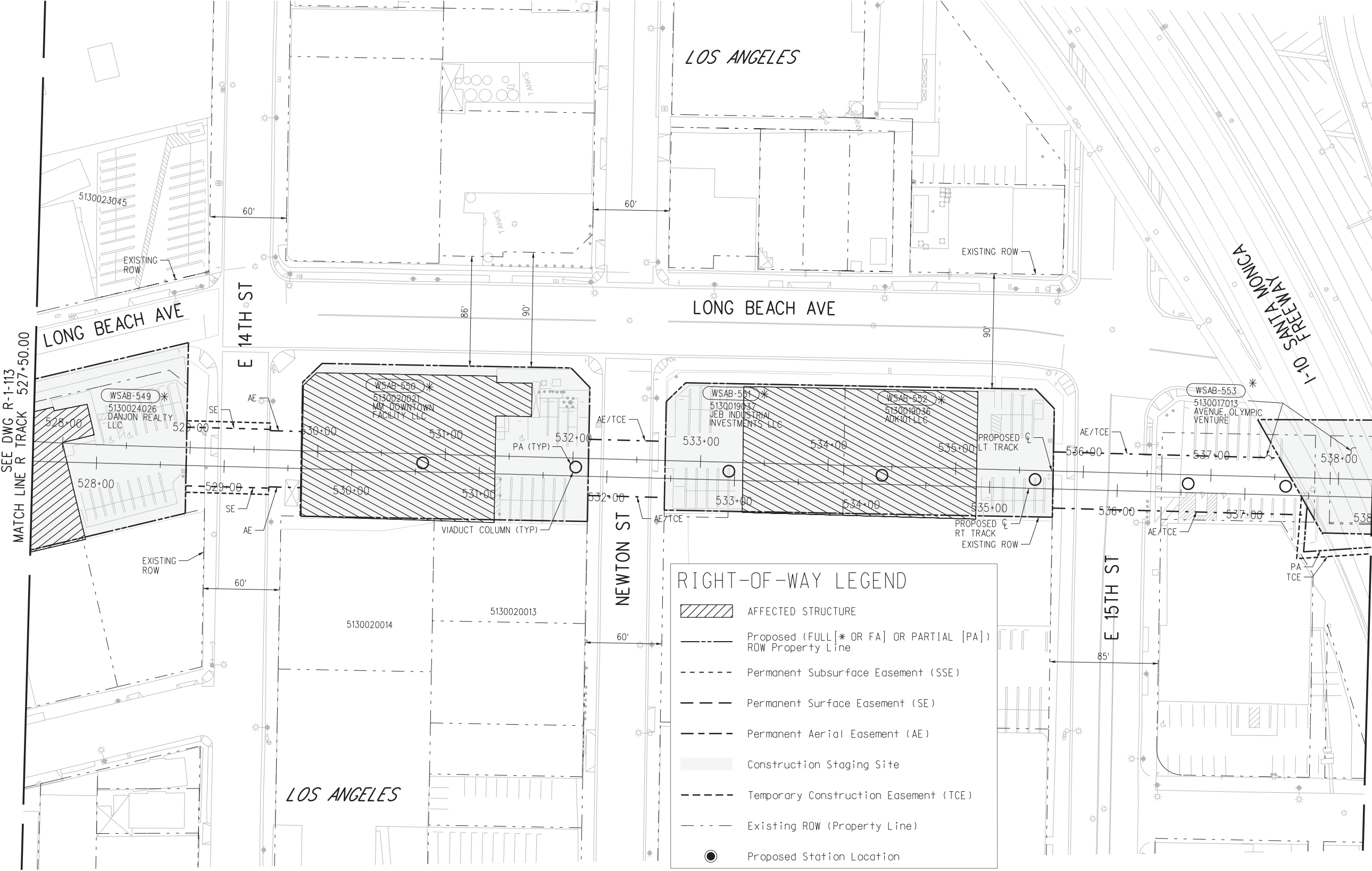
CONTRACT NO AE5999300	
DRAWING NO R-1-113	REV
SCALE HOR: 1"=40'	
SHEET NO 32	OF 138

07-NOV-2020 B-28091AR127.plg



NOTES:

- 1. CONSTRUCTION STAGING SITES AT I-10 ARE BENEATH THE FREEWAY VIADUCT.



RIGHT-OF-WAY LEGEND

- AFFECTED STRUCTURE
- Proposed (FULL[* OR FA] OR PARTIAL [PA]) ROW Property Line
- Permanent Subsurface Easement (SSE)
- Permanent Surface Easement (SE)
- Permanent Aerial Easement (AE)
- Construction Staging Site
- Temporary Construction Easement (TCE)
- Existing ROW (Property Line)
- Proposed Station Location



FINAL CONCEPTUAL ROW DRAWINGS- 11/5/2020

NOT FOR CONSTRUCTION

07-NOV-2020 B-28091AR128.plg

wsppw04-pw-svc 01:26

THE PREPARATION OF THIS DRAWING HAS BEEN FINANCED IN PART THROUGH A GRANT FROM THE U.S. DEPARTMENT OF TRANSPORTATION FEDERAL TRANSIT ADMINISTRATION (FTA), UNDER THE FEDERAL TRANSIT ACT OF 1964, AS AMENDED, AND IN PART BY THE TAXES OF THE CITIZENS OF LOS ANGELES COUNTY AND OF THE STATE OF CALIFORNIA.		DESIGNED BY AM
0	11/5/2020	DRAWN BY MF
REV	DATE	CHECKED BY RL
BY	APP	IN CHARGE MH
REG NO.	EXPIRES	DATE 11/5/2020
SEAL HOLDER	DESCRIPTION	FINAL CONCEPTUAL ROW DRAWINGS

<p>LOS ANGELES COUNTY METROPOLITAN TRANSPORTATION AUTHORITY</p>	<p>444 South Flower Street Suite 800 Los Angeles, CA 90071 TEL (213) 362-9470</p>
--	---

<p>CONTRACT NO AE5999300</p>	<p>DRAWING NO R-1-114</p>
<p>SCALE HOR: 1"=40'</p>	<p>SHEET NO 33 OF 138</p>

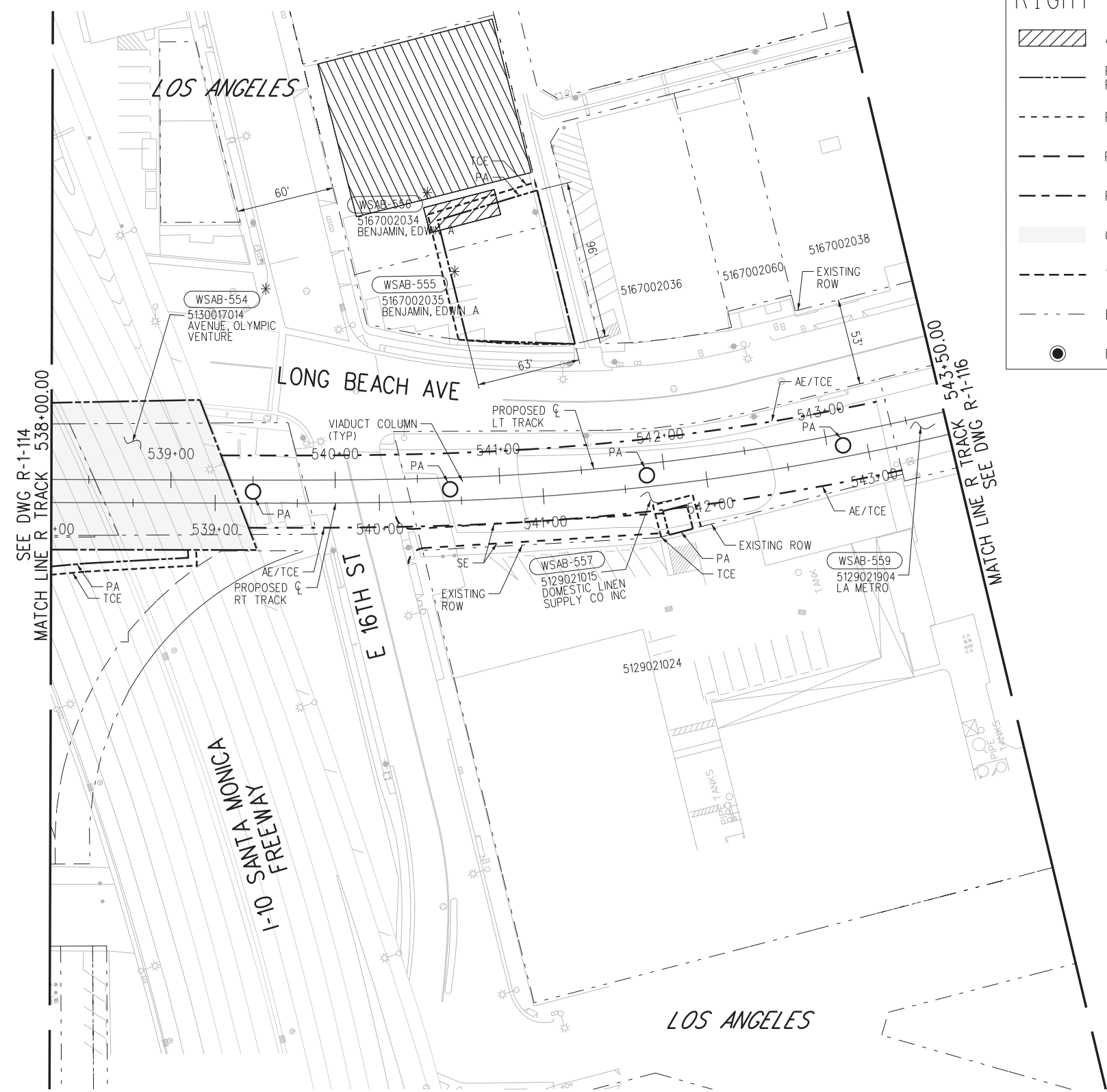
**WEST SANTA ANA BRANCH LRT
RIGHT- OF- WAY
ALTERNATIVES 1 AND 2
PLAN
STA 527+50 TO STA 538+00**



RIGHT-OF-WAY LEGEND

	AFFECTED STRUCTURE
	Proposed (FULL [* OR FA] OR PARTIAL [PA]) ROW Property Line
	Permanent Subsurface Easement (SSE)
	Permanent Surface Easement (SE)
	Permanent Aerial Easement (AE)
	Construction Staging Site
	Temporary Construction Easement (TCE)
	Existing ROW (Property Line)
	Proposed Station Location

NOTES:
 1. CONSTRUCTION STAGING SITES AT I-10 ARE BENEATH THE FREEWAY VIADUCT.



FINAL CONCEPTUAL ROW DRAWINGS- 11/5/2020

NOT FOR CONSTRUCTION

THE PREPARATION OF THIS DRAWING HAS BEEN FINANCED IN PART THROUGH A GRANT FROM THE U.S. DEPARTMENT OF TRANSPORTATION FEDERAL TRANSIT ADMINISTRATION (FTA), UNDER THE FEDERAL TRANSIT ACT OF 1964, AS AMENDED, AND IN PART BY THE TAXES OF THE CITIZENS OF LOS ANGELES COUNTY AND OF THE STATE OF CALIFORNIA.						
0	11/5/2020					FINAL CONCEPTUAL ROW DRAWINGS
REV	DATE	BY	APP	REG NO.	EXPIRES	DESCRIPTION

DESIGNED BY AM
DRAWN BY MF
CHECKED BY RL
IN CHARGE MH
DATE 11/5/2020

LOS ANGELES COUNTY METROPOLITAN TRANSPORTATION AUTHORITY

444 South Flower Street
Suite 800
Los Angeles, CA 90071
TEL (213) 362-9470

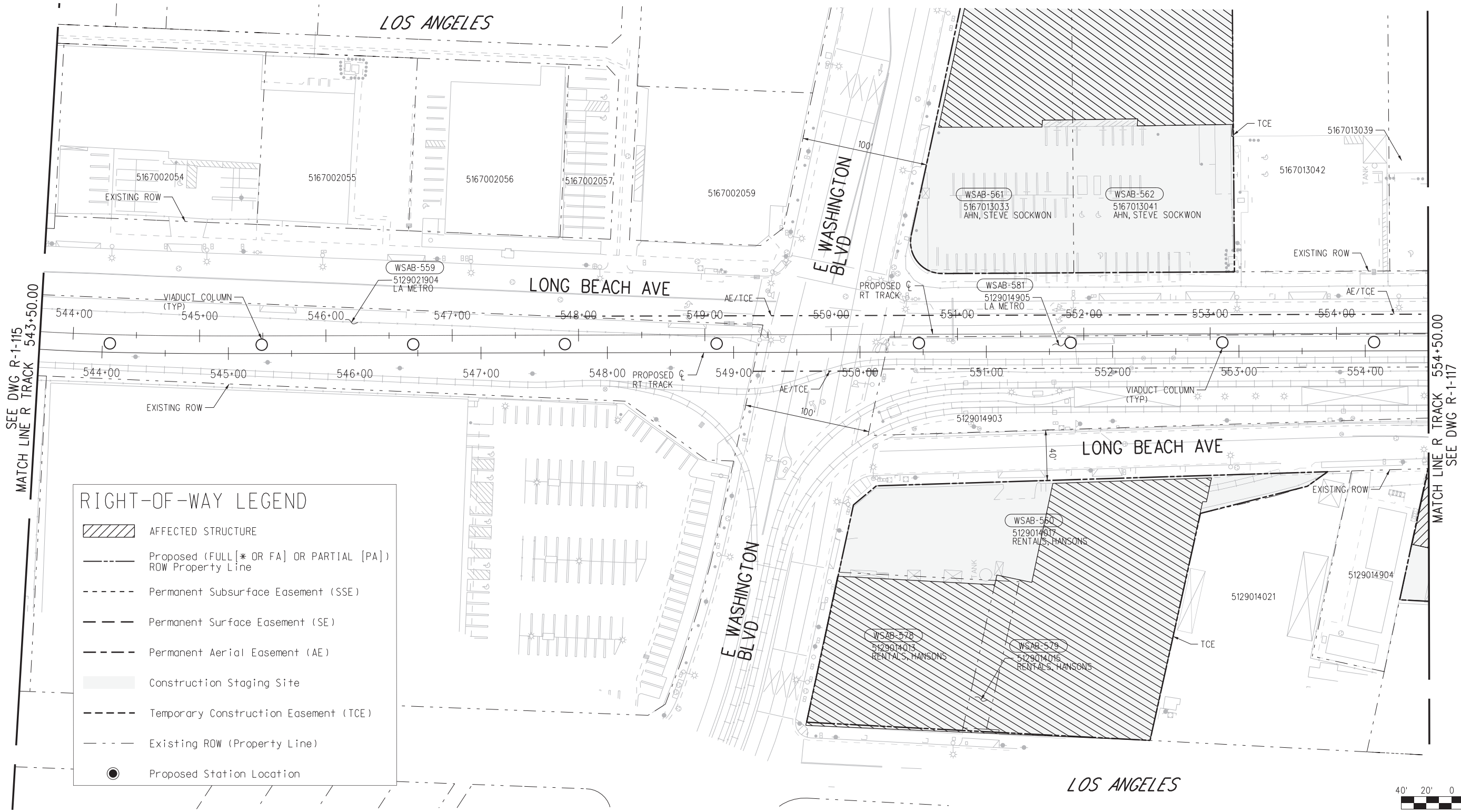
SUBMITTED _____

APPROVED _____

CONTRACT NO AE5999300	
DRAWING NO R-1-115	REV
SCALE HOR: 1"=40'	
SHEET NO 34	OF 138

**WEST SANTA ANA BRANCH LRT
 RIGHT- OF- WAY
 ALTERNATIVES 1 AND 2
 PLAN
 STA 538+00 TO STA 543+50**

07-NOV-2020 B-28091AR129.plg
wsppw04-pw-svc 01:27
Plot Driver=MTA-half.pen Pentable=bw.plt

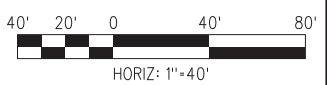


RIGHT-OF-WAY LEGEND

- AFFECTED STRUCTURE
- Proposed (FULL [* OR FA] OR PARTIAL [PA]) ROW Property Line
- Permanent Subsurface Easement (SSE)
- Permanent Surface Easement (SE)
- Permanent Aerial Easement (AE)
- Construction Staging Site
- Temporary Construction Easement (TCE)
- Existing ROW (Property Line)
- Proposed Station Location

SEE DWG R-1-115
MATCH LINE R TRACK 543+50.00

MATCH LINE R TRACK 554+50.00
SEE DWG R-1-117



FINAL CONCEPTUAL ROW DRAWINGS- 11/5/2020

THE PREPARATION OF THIS DRAWING HAS BEEN FINANCED IN PART THROUGH A GRANT FROM THE U.S. DEPARTMENT OF TRANSPORTATION FEDERAL TRANSIT ADMINISTRATION (FTA), UNDER THE FEDERAL TRANSIT ACT OF 1964, AS AMENDED, AND IN PART BY THE TAXES OF THE CITIZENS OF LOS ANGELES COUNTY AND OF THE STATE OF CALIFORNIA.						
0	11/5/2020					FINAL CONCEPTUAL ROW DRAWINGS
REV	DATE	BY	APP	REG NO.	EXPIRES	SEAL HOLDER
						DESCRIPTION

DESIGNED BY AM
DRAWN BY MF
CHECKED BY RL
IN CHARGE MH
DATE 11/5/2020

M Metro
LOS ANGELES COUNTY METROPOLITAN TRANSPORTATION AUTHORITY

wsp 444 South Flower Street Suite 800 Los Angeles, CA 90071 TEL (213) 362-9470

SUBMITTED _____
APPROVED _____

**WEST SANTA ANA BRANCH LRT
RIGHT- OF- WAY
ALTERNATIVES 1 AND 2
PLAN
STA 543+50 TO STA 554+50**

CONTRACT NO
AE5999300

DRAWING NO
R-1-116

SCALE
HOR: 1"=40'

SHEET NO
35 OF 138

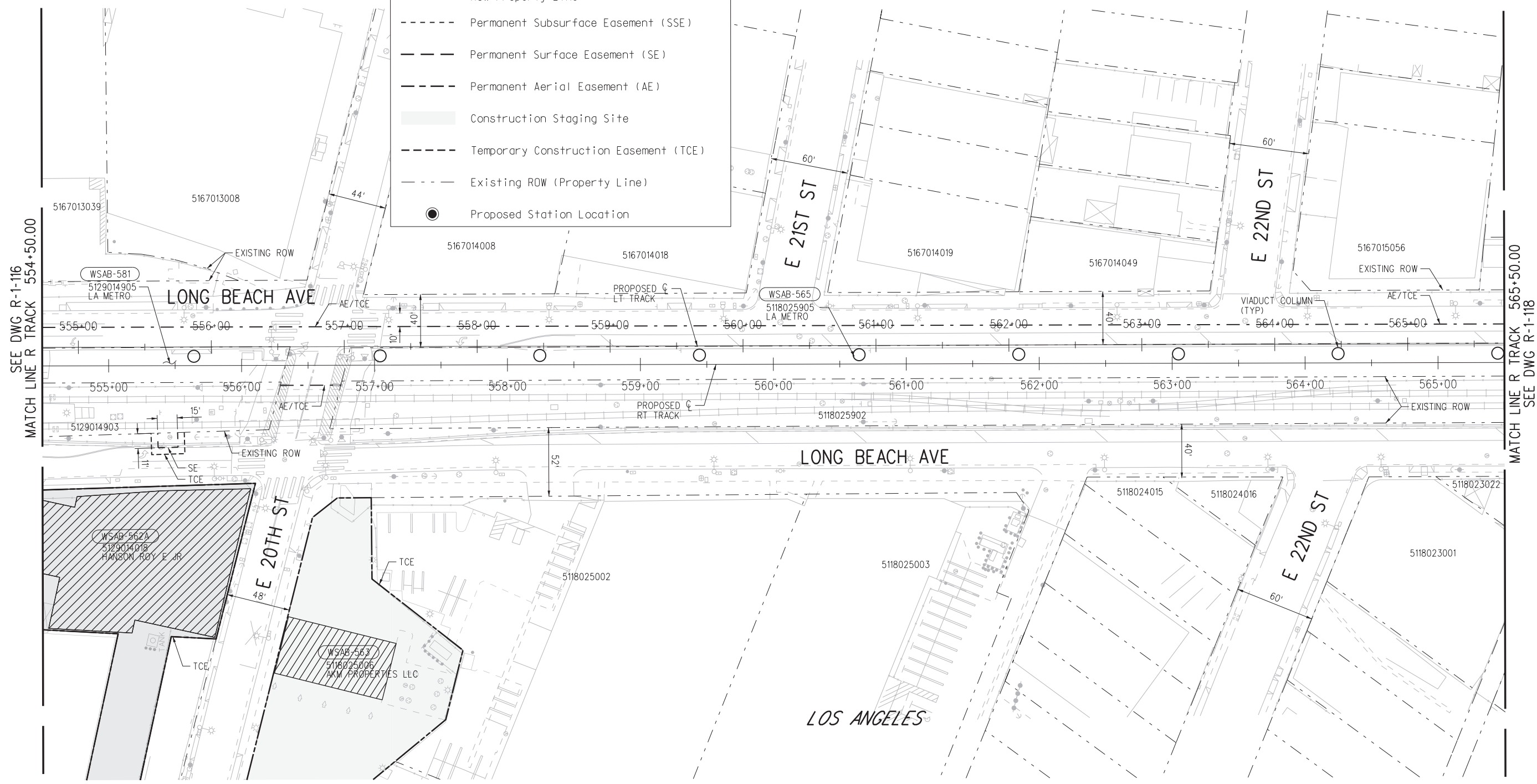
07-NOV-2020 B-28091AR130.plg
wsppw04-pw-svc 01:24
Plot Driver=MTA-half.pen Pentable=bw.plt



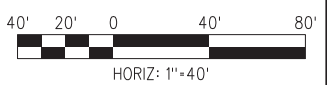
LOS ANGELES

RIGHT-OF-WAY LEGEND

- AFFECTED STRUCTURE
- Proposed (FULL [* OR FA] OR PARTIAL [PA]) ROW Property Line
- Permanent Subsurface Easement (SSE)
- Permanent Surface Easement (SE)
- Permanent Aerial Easement (AE)
- Construction Staging Site
- Temporary Construction Easement (TCE)
- Existing ROW (Property Line)
- Proposed Station Location



LOS ANGELES



FINAL CONCEPTUAL ROW DRAWINGS- 11/5/2020

NOT FOR CONSTRUCTION

THE PREPARATION OF THIS DRAWING HAS BEEN FINANCED IN PART THROUGH A GRANT FROM THE U.S. DEPARTMENT OF TRANSPORTATION FEDERAL TRANSIT ADMINISTRATION (FTA), UNDER THE FEDERAL TRANSIT ACT OF 1964, AS AMENDED, AND IN PART BY THE TAKES OF THE CITIZENS OF LOS ANGELES COUNTY AND OF THE STATE OF CALIFORNIA.

REV	DATE	BY	APP	REG NO.	EXPIRES	SEAL HOLDER	DESCRIPTION
0	11/5/2020						FINAL CONCEPTUAL ROW DRAWINGS

DESIGNED BY	AM
DRAWN BY	MF
CHECKED BY	RL
IN CHARGE	MH
DATE	11/5/2020

M Metro
LOS ANGELES COUNTY METROPOLITAN TRANSPORTATION AUTHORITY

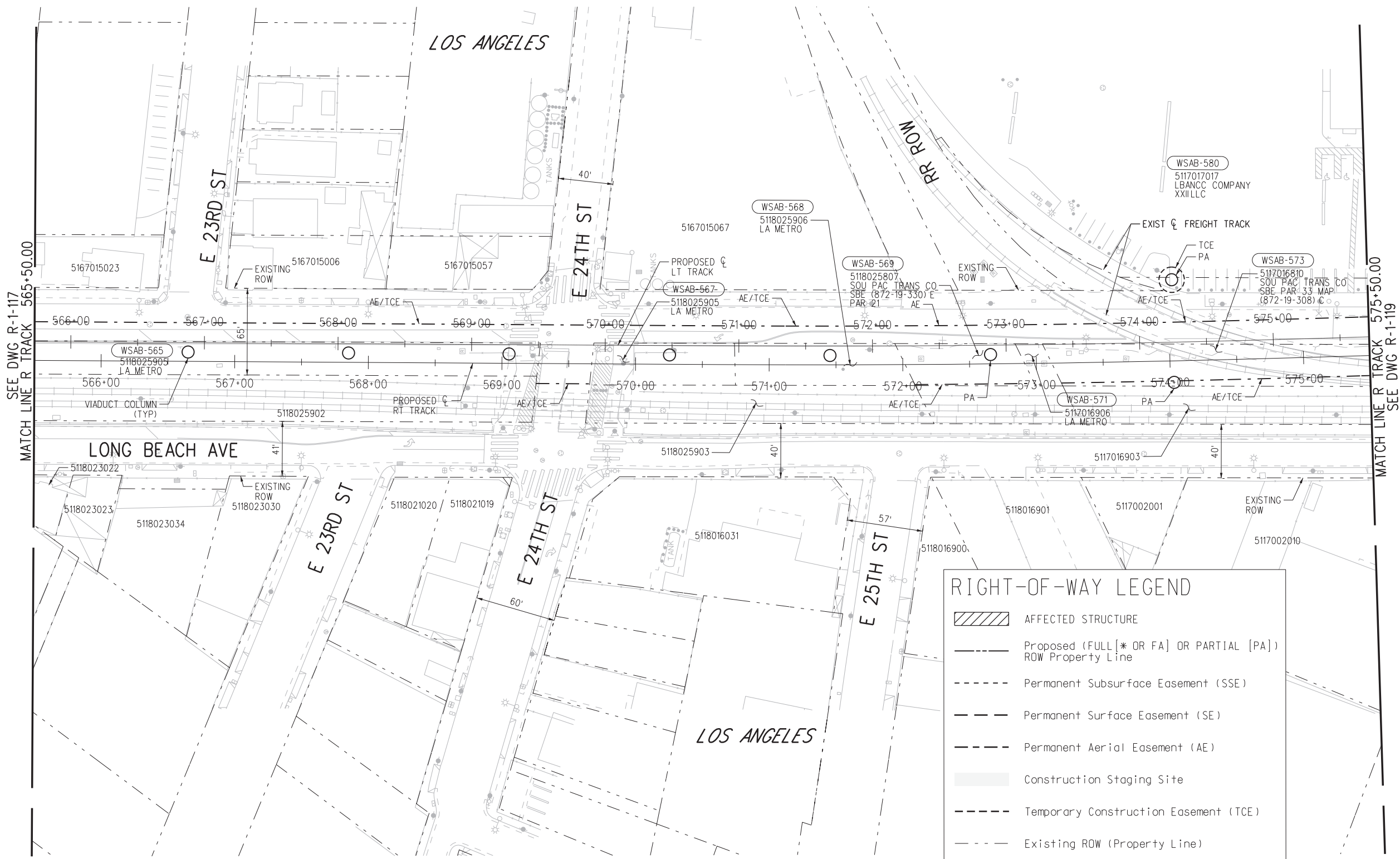
wsp 444 South Flower Street Suite 800 Los Angeles, CA 90071 TEL (213) 362-9470

SUBMITTED _____
 APPROVED _____

WEST SANTA ANA BRANCH LRT
 RIGHT- OF- WAY
 ALTERNATIVES 1 AND 2
 PLAN
 STA 554+50 TO STA 565+50

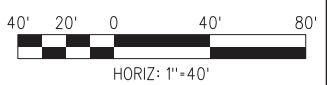
CONTRACT NO	AE5999300
DRAWING NO	R-1-117
SCALE	HOR: 1"=40'
SHEET NO	36 OF 138

07-NOV-2020 B-28091AR131.plt



RIGHT-OF-WAY LEGEND

- AFFECTED STRUCTURE
- Proposed (FULL [* OR FA] OR PARTIAL [PA]) ROW Property Line
- Permanent Subsurface Easement (SSE)
- Permanent Surface Easement (SE)
- Permanent Aerial Easement (AE)
- Construction Staging Site
- Temporary Construction Easement (TCE)
- Existing ROW (Property Line)
- Proposed Station Location



FINAL CONCEPTUAL ROW DRAWINGS- 11/5/2020

NOT FOR CONSTRUCTION

07-NOV-2020 B-28091AR132.plg

wsp04-pw-svc 01:28

THE PREPARATION OF THIS DRAWING HAS BEEN FINANCED IN PART THROUGH A GRANT FROM THE U.S. DEPARTMENT OF TRANSPORTATION FEDERAL TRANSIT ADMINISTRATION (FTA), UNDER THE FEDERAL TRANSIT ACT OF 1964, AS AMENDED, AND IN PART BY THE TAXES OF THE CITIZENS OF LOS ANGELES COUNTY AND OF THE STATE OF CALIFORNIA.						
0	11/5/2020					FINAL CONCEPTUAL ROW DRAWINGS
REV	DATE	BY	APP	REG NO.	EXPIRES	DESCRIPTION

DESIGNED BY AM
DRAWN BY MF
CHECKED BY RL
IN CHARGE MH
DATE 11/5/2020

M Metro

LOS ANGELES COUNTY METROPOLITAN TRANSPORTATION AUTHORITY

wsp 444 South Flower Street Suite 800 Los Angeles, CA 90071 TEL (213) 362-9470

SUBMITTED _____

APPROVED _____

CONTRACT NO AE5999300	
DRAWING NO R-1-118	REV
SCALE HOR: 1"=40'	
SHEET NO 37	OF 138

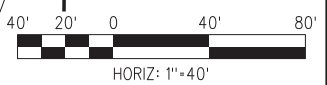
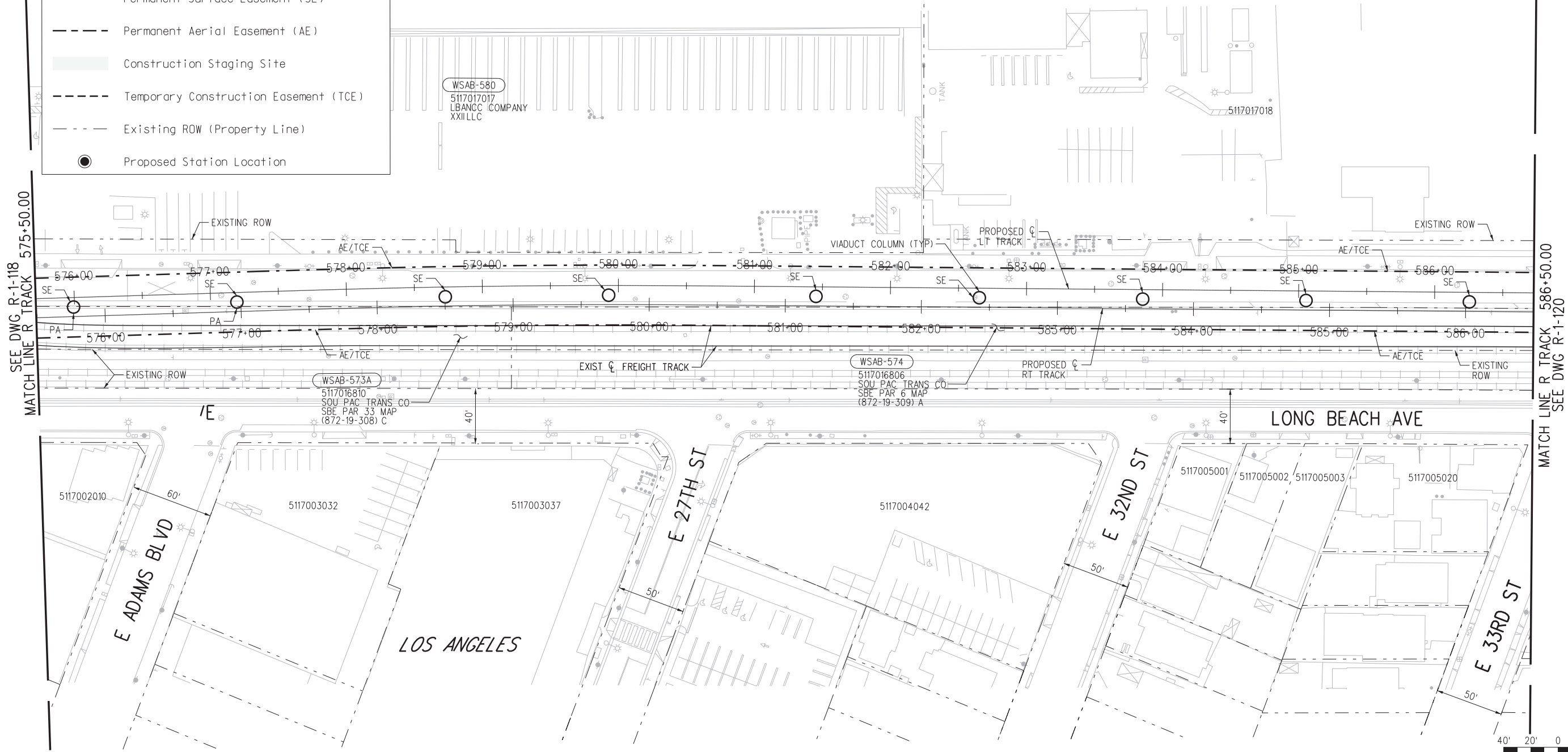
**WEST SANTA ANA BRANCH LRT
RIGHT- OF- WAY
ALTERNATIVES 1 AND 2
PLAN
STA 565+50 TO STA 575+50**



RIGHT-OF-WAY LEGEND

- AFFECTED STRUCTURE
- Proposed (FULL[* OR FA] OR PARTIAL [PA]) ROW Property Line
- Permanent Subsurface Easement (SSE)
- Permanent Surface Easement (SE)
- Permanent Aerial Easement (AE)
- Construction Staging Site
- Temporary Construction Easement (TCE)
- Existing ROW (Property Line)
- Proposed Station Location

LOS ANGELES



07-NOV-2020 B-28091AR133.plg

wsppw04-pw-svc 01:31

FINAL CONCEPTUAL ROW DRAWINGS- 11/5/2020

THE PREPARATION OF THIS DRAWING HAS BEEN FINANCED IN PART THROUGH A GRANT FROM THE U.S. DEPARTMENT OF TRANSPORTATION FEDERAL TRANSIT ADMINISTRATION (FTA), UNDER THE FEDERAL TRANSIT ACT OF 1964, AS AMENDED, AND IN PART BY THE TAXES OF THE CITIZENS OF LOS ANGELES COUNTY AND OF THE STATE OF CALIFORNIA.						
0	11/5/2020					FINAL CONCEPTUAL ROW DRAWINGS
REV	DATE	BY	APP	REG NO.	EXPIRES	DESCRIPTION

DESIGNED BY	AM
DRAWN BY	MF
CHECKED BY	RL
IN CHARGE	MH
DATE	11/5/2020

LOS ANGELES COUNTY METROPOLITAN TRANSPORTATION AUTHORITY

wsp 444 South Flower Street Suite 800 Los Angeles, CA 90071 TEL (213) 362-9470

SUBMITTED	_____
APPROVED	_____

NOT FOR CONSTRUCTION

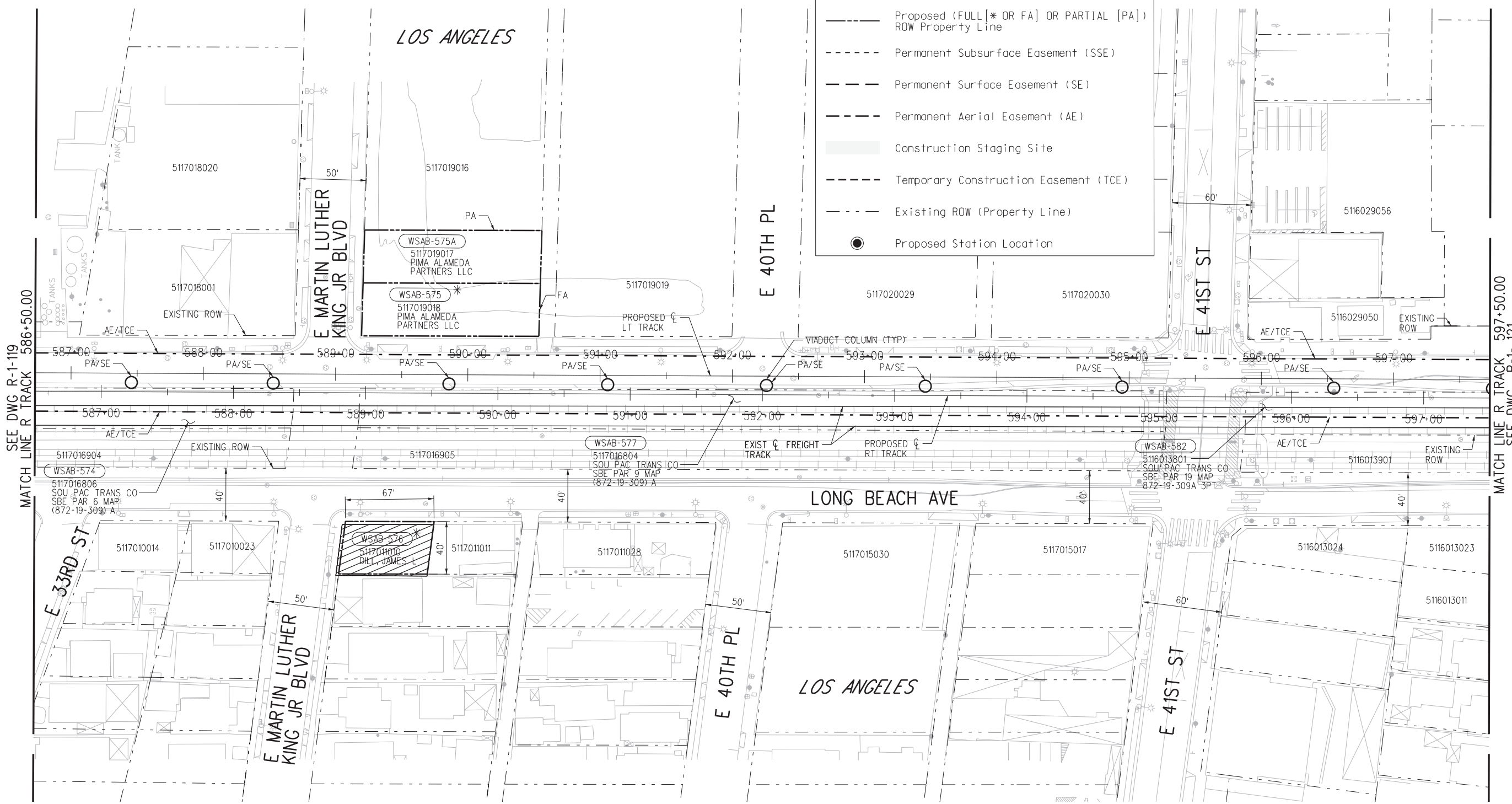
WEST SANTA ANA BRANCH LRT RIGHT- OF- WAY ALTERNATIVES 1 AND 2 PLAN STA 575+50 TO STA 585+50

CONTRACT NO AE5999300	
DRAWING NO R-1-119	REV
SCALE HOR: 1"=40'	
SHEET NO 38	OF 138



RIGHT-OF-WAY LEGEND

- AFFECTED STRUCTURE
- Proposed (FULL [* OR FA] OR PARTIAL [PA]) ROW Property Line
- Permanent Subsurface Easement (SSE)
- Permanent Surface Easement (SE)
- Permanent Aerial Easement (AE)
- Construction Staging Site
- Temporary Construction Easement (TCE)
- Existing ROW (Property Line)
- Proposed Station Location



SEE DWG R-1-119
MATCH LINE R TRACK 586+50.00

MATCH LINE R TRACK 597+50.00
SEE DWG R-1-121



FINAL CONCEPTUAL ROW DRAWINGS- 11/5/2020

NOT FOR CONSTRUCTION

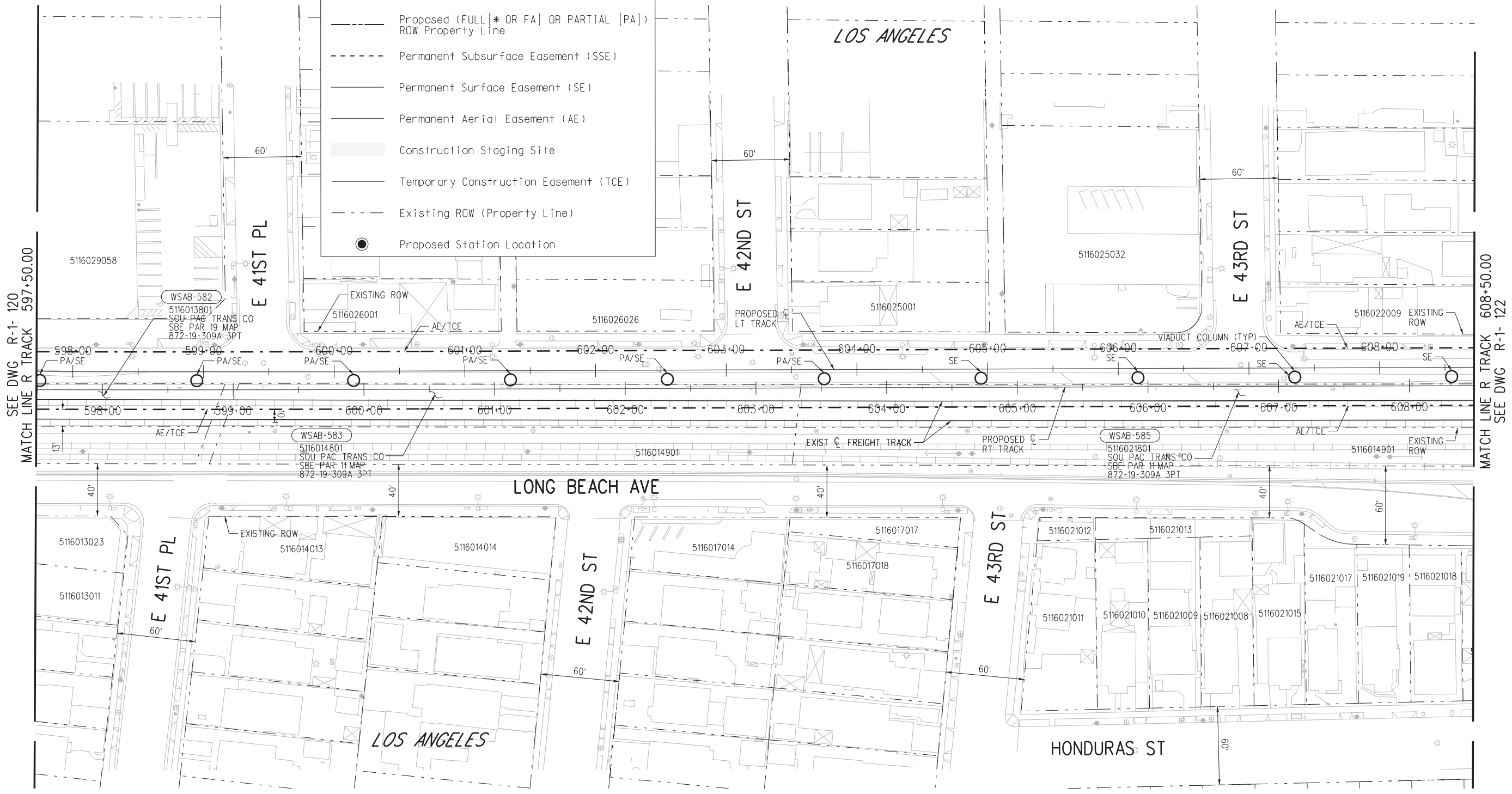
wsppw04-pw-svc 01:27 07-NOV-2020 B-28091AR134.plg

THE PREPARATION OF THIS DRAWING HAS BEEN FINANCED IN PART THROUGH A GRANT FROM THE U.S. DEPARTMENT OF TRANSPORTATION FEDERAL TRANSIT ADMINISTRATION (FTA), UNDER THE FEDERAL TRANSIT ACT OF 1964, AS AMENDED, AND IN PART BY THE TAXES OF THE CITIZENS OF LOS ANGELES COUNTY AND OF THE STATE OF CALIFORNIA.		DESIGNED BY AM	 	LOS ANGELES COUNTY METROPOLITAN TRANSPORTATION AUTHORITY		WEST SANTA ANA BRANCH LRT RIGHT- OF- WAY ALTERNATIVES 1 AND 2 PLAN		CONTRACT NO AE5999300
0	11/5/2020	DRAWN BY MF		444 South Flower Street Suite 800 Los Angeles, CA 90071 TEL (213) 362-9470		SUBMITTED _____ APPROVED _____		DRAWING NO R-1-120
REV	DATE	BY		CHECKED BY RL	STA 585+50 TO STA 597+50		SCALE HOR: 1"=40'	REV
				IN CHARGE MH			SHEET NO	
				DATE 11/5/2020			39	OF 138
				FINAL CONCEPTUAL ROW DRAWINGS				
				DESCRIPTION				

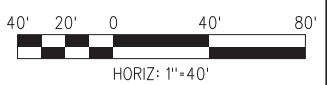


RIGHT-OF-WAY LEGEND

- AFFECTED STRUCTURE
- Proposed (FULL [* OR FA] OR PARTIAL [PA]) ROW Property Line
- Permanent Subsurface Easement (SSE)
- Permanent Surface Easement (SE)
- Permanent Aerial Easement (AE)
- Construction Staging Site
- Temporary Construction Easement (TCE)
- Existing ROW (Property Line)
- Proposed Station Location



07-NOV-2020 B-28091AR135.plg
wspw04-pw-svc 01:24



FINAL CONCEPTUAL ROW DRAWINGS- 11/5/2020

NOT FOR CONSTRUCTION

THE PREPARATION OF THIS DRAWING HAS BEEN FINANCED IN PART THROUGH A GRANT FROM THE U.S. DEPARTMENT OF TRANSPORTATION FEDERAL TRANSIT ADMINISTRATION (FTA), UNDER THE FEDERAL TRANSIT ACT OF 1964, AS AMENDED, AND IN PART BY THE TAXES OF THE CITIZENS OF LOS ANGELES COUNTY AND OF THE STATE OF CALIFORNIA.						
0	11/5/2020					FINAL CONCEPTUAL ROW DRAWINGS
REV	DATE	BY	APP	REG NO.	EXPIRES	DESCRIPTION

DESIGNED BY	AM
DRAWN BY	MF
CHECKED BY	RL
IN CHARGE	MH
DATE	11/5/2020

LOS ANGELES COUNTY METROPOLITAN TRANSPORTATION AUTHORITY

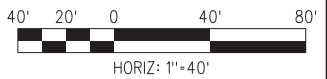
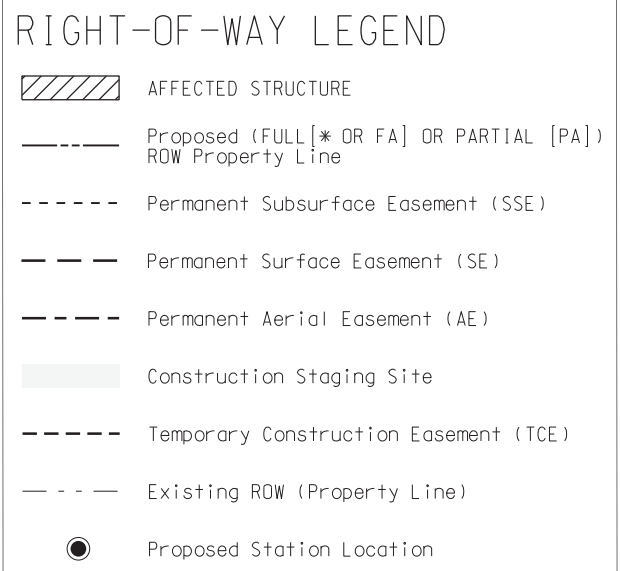
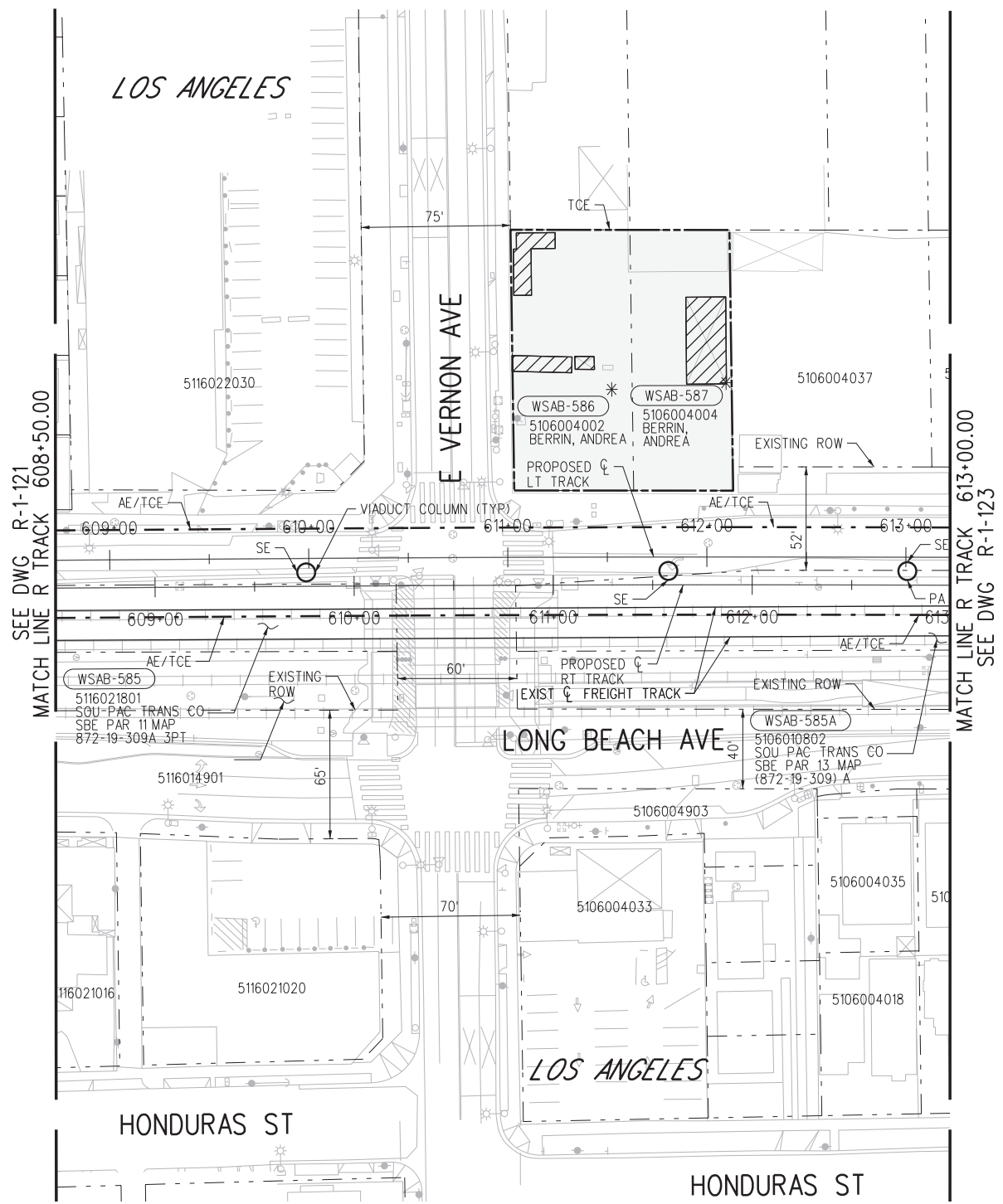
444 South Flower Street
Suite 800
Los Angeles, CA 90071
TEL (213) 362-9470

SUBMITTED _____

APPROVED _____

CONTRACT NO AE5999300	
DRAWING NO R-1-121	REV
SCALE HOR: 1"=40'	
SHEET NO 40	OF 138

**WEST SANTA ANA BRANCH LRT
RIGHT- OF- WAY
ALTERNATIVES 1 AND 2
PLAN
STA 597+50 TO STA 608+50**



FINAL CONCEPTUAL ROW DRAWINGS- 11/5/2020

NOT FOR CONSTRUCTION

THE PREPARATION OF THIS DRAWING HAS BEEN FINANCED IN PART THROUGH A GRANT FROM THE U.S. DEPARTMENT OF TRANSPORTATION FEDERAL TRANSIT ADMINISTRATION (FTA), UNDER THE FEDERAL TRANSIT ACT OF 1964, AS AMENDED, AND IN PART BY THE TAKES OF THE CITIZENS OF LOS ANGELES COUNTY AND OF THE STATE OF CALIFORNIA.						
0	11/5/2020					FINAL CONCEPTUAL ROW DRAWINGS
REV	DATE	BY	APP	REG NO.	EXPIRES	SEAL HOLDER
						DESCRIPTION

DESIGNED BY AM
DRAWN BY MF
CHECKED BY RL
IN CHARGE MH
DATE 11/5/2020

LOS ANGELES COUNTY METROPOLITAN TRANSPORTATION AUTHORITY

wsp 444 South Flower Street Suite 800 Los Angeles, CA 90071 TEL (213) 362-9470

SUBMITTED	_____
APPROVED	_____

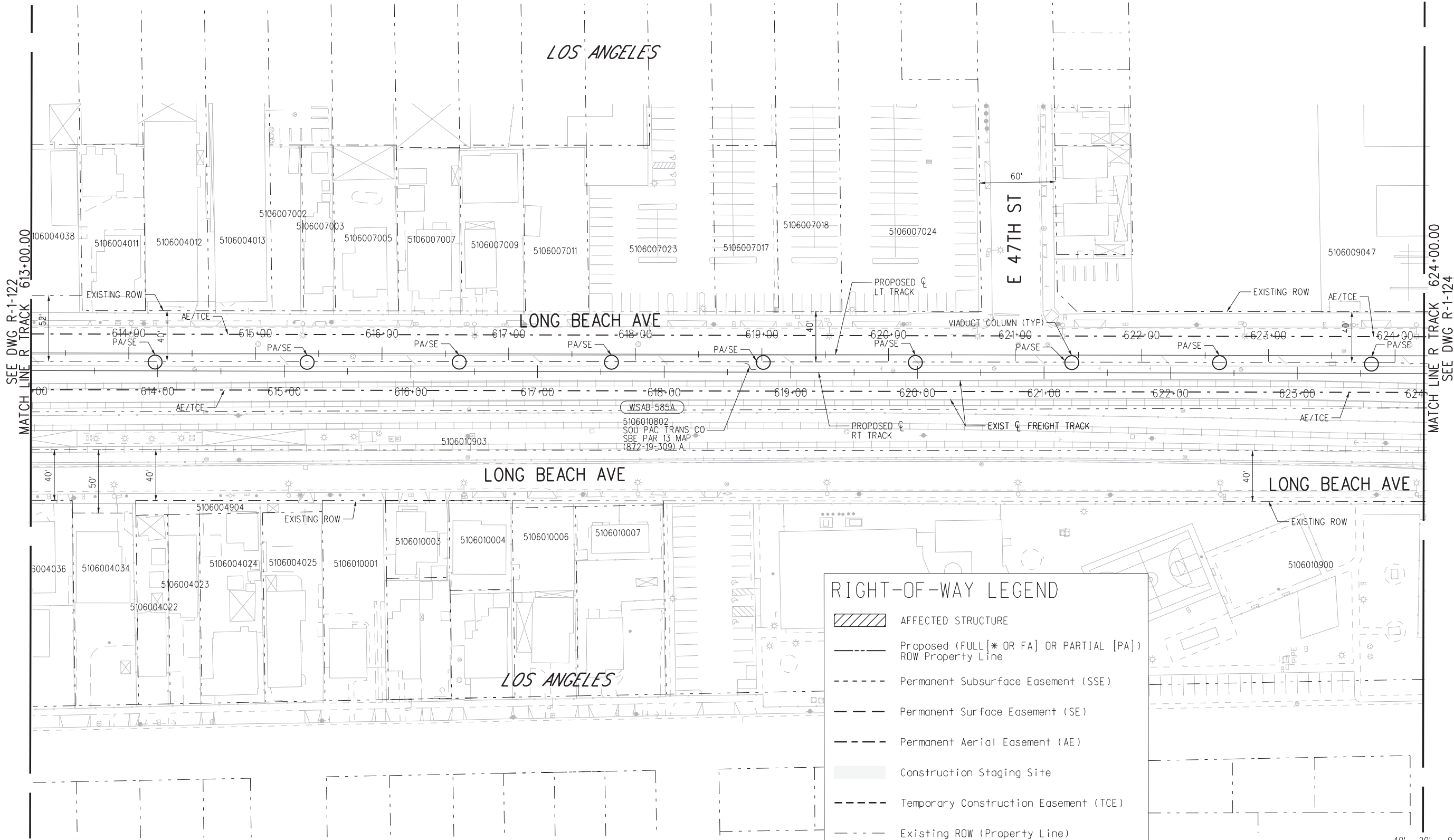
CONTRACT NO AE5999300	
DRAWING NO R-1-122	REV
SCALE HOR: 1"=40'	
SHEET NO 41	OF 138

**WEST SANTA ANA BRANCH LRT
RIGHT- OF- WAY
ALTERNATIVES 1 AND 2
PLAN
STA 608+50 TO STA 613+00**

wsppw04-pw-svc 01:28 07-NOV-2020 B-28091AR136.plt Plot Driver=MTA-half.pen Pentable=bw.plt

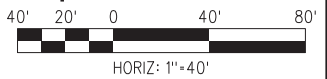


LOS ANGELES



RIGHT-OF-WAY LEGEND

- AFFECTED STRUCTURE
- Proposed (FULL [* OR FA] OR PARTIAL [PA]) ROW Property Line
- Permanent Subsurface Easement (SSE)
- Permanent Surface Easement (SE)
- Permanent Aerial Easement (AE)
- Construction Staging Site
- Temporary Construction Easement (TCE)
- Existing ROW (Property Line)
- Proposed Station Location



07-NOV-2020 B-28091AR137.plg
wsppw04-pw-svc 01:25

FINAL CONCEPTUAL ROW DRAWINGS- 11/5/2020

THE PREPARATION OF THIS DRAWING HAS BEEN FINANCED IN PART THROUGH A GRANT FROM THE U.S. DEPARTMENT OF TRANSPORTATION FEDERAL TRANSIT ADMINISTRATION (FTA), UNDER THE FEDERAL TRANSIT ACT OF 1964, AS AMENDED, AND IN PART BY THE TAXES OF THE CITIZENS OF LOS ANGELES COUNTY AND OF THE STATE OF CALIFORNIA.							
DESIGNED BY	AM	DRAWN BY	MF	CHECKED BY	RL	IN CHARGE	MH
DATE	11/5/2020	DESCRIPTION	FINAL CONCEPTUAL ROW DRAWINGS	SEAL HOLDER			
REV	DATE	BY	APP	REG NO.	EXPIRES	SEAL HOLDER	DESCRIPTION
0	11/5/2020						

DESIGNED BY	AM
DRAWN BY	MF
CHECKED BY	RL
IN CHARGE	MH
DATE	11/5/2020

M Metro
LOS ANGELES COUNTY METROPOLITAN TRANSPORTATION AUTHORITY

wsp 444 South Flower Street
 Suite 800
 Los Angeles, CA 90071
 TEL (213) 362-9470

SUBMITTED _____
 APPROVED _____

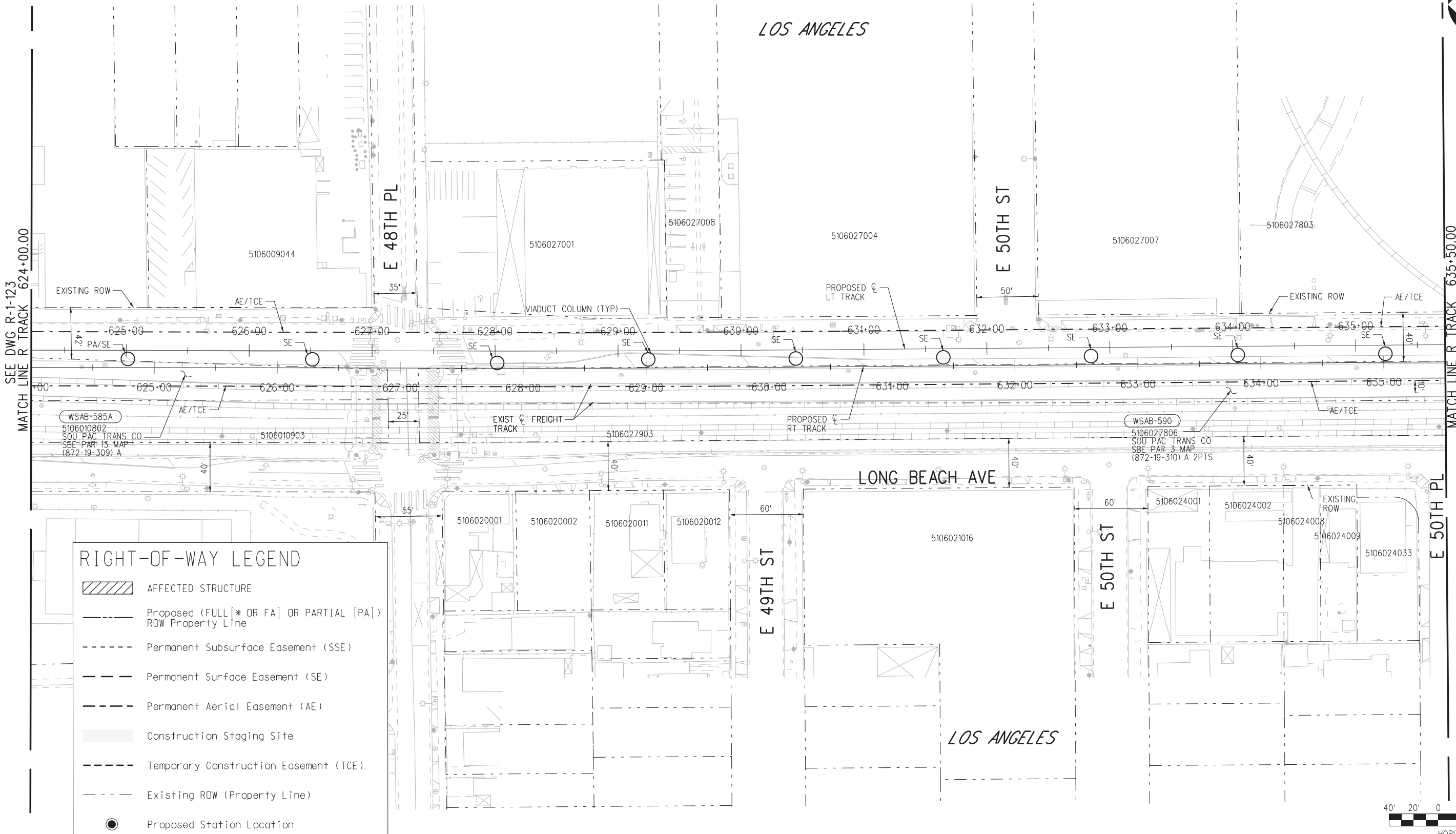
NOT FOR CONSTRUCTION

**WEST SANTA ANA BRANCH LRT
 RIGHT- OF- WAY
 ALTERNATIVES 1 AND 2
 PLAN
 STA 613+00 TO STA 624+00**

CONTRACT NO. AE5999300
 DRAWING NO. R-1-123
 SCALE: HOR: 1"=40'
 SHEET NO. 42 OF 138

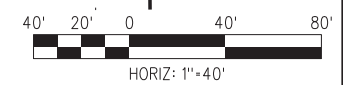


LOS ANGELES



RIGHT-OF-WAY LEGEND

- AFFECTED STRUCTURE
- Proposed (FULL [* OR FA] OR PARTIAL [PA]) ROW Property Line
- Permanent Subsurface Easement (SSE)
- Permanent Surface Easement (SE)
- Permanent Aerial Easement (AE)
- Construction Staging Site
- Temporary Construction Easement (TCE)
- Existing ROW (Property Line)
- Proposed Station Location



07-NOV-2020 B-28091AR138.plg
wsppw04-pw-svc 01:25

FINAL CONCEPTUAL ROW DRAWINGS- 11/5/2020

THE PREPARATION OF THIS DRAWING HAS BEEN FINANCED IN PART THROUGH A GRANT FROM THE U.S. DEPARTMENT OF TRANSPORTATION FEDERAL TRANSIT ADMINISTRATION (FTA), UNDER THE FEDERAL TRANSIT ACT OF 1964, AS AMENDED, AND IN PART BY THE TAXES OF THE CITIZENS OF LOS ANGELES COUNTY AND OF THE STATE OF CALIFORNIA.						
0	11/5/2020					FINAL CONCEPTUAL ROW DRAWINGS
REV	DATE	BY	APP	REG NO.	EXPIRES	SEAL HOLDER
						DESCRIPTION

DESIGNED BY	AM
DRAWN BY	MF
CHECKED BY	RL
IN CHARGE	MH
DATE	11/5/2020

M Metro
LOS ANGELES COUNTY METROPOLITAN TRANSPORTATION AUTHORITY

wsp 444 South Flower Street Suite 800 Los Angeles, CA 90071 TEL (213) 362-9470

SUBMITTED _____
APPROVED _____

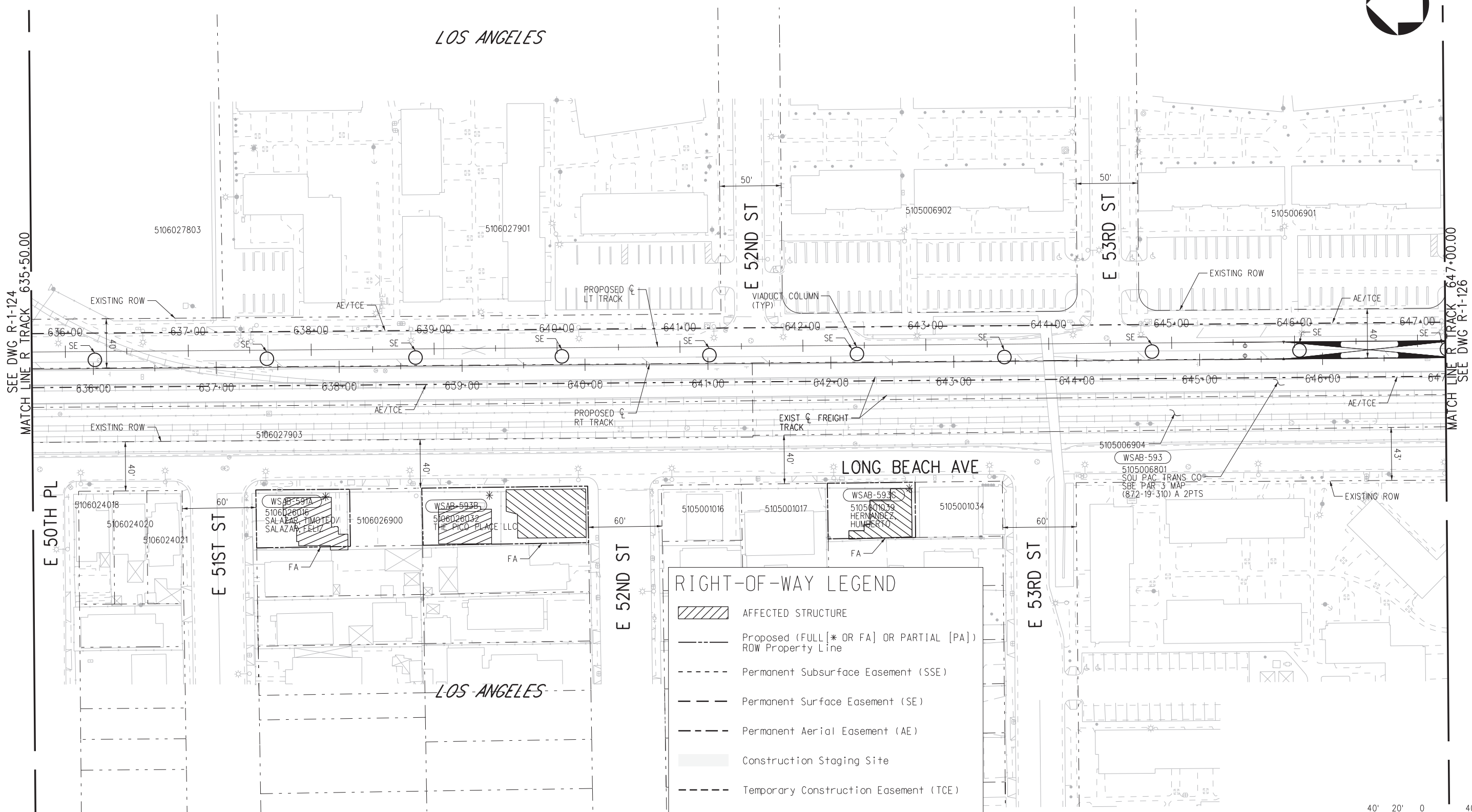
NOT FOR CONSTRUCTION

WEST SANTA ANA BRANCH LRT
RIGHT- OF- WAY
ALTERNATIVES 1 AND 2
PLAN
STA 624+00 TO STA 635+50

CONTRACT NO. AE5999300
DRAWING NO. R-1-124
SCALE HOR: 1"=40'
SHEET NO. 43 OF 138

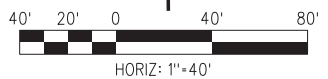


LOS ANGELES



RIGHT-OF-WAY LEGEND

- AFFECTED STRUCTURE
- Proposed (FULL [* OR FA] OR PARTIAL [PA]) ROW Property Line
- Permanent Subsurface Easement (SSE)
- Permanent Surface Easement (SE)
- Permanent Aerial Easement (AE)
- Construction Staging Site
- Temporary Construction Easement (TCE)
- Existing ROW (Property Line)
- Proposed Station Location



NOT FOR CONSTRUCTION

FINAL CONCEPTUAL ROW DRAWINGS- 11/5/2020

THE PREPARATION OF THIS DRAWING HAS BEEN FINANCED IN PART THROUGH A GRANT FROM THE U.S. DEPARTMENT OF TRANSPORTATION FEDERAL TRANSIT ADMINISTRATION (FTA), UNDER THE FEDERAL TRANSIT ACT OF 1964, AS AMENDED, AND IN PART BY THE TAXES OF THE CITIZENS OF LOS ANGELES COUNTY AND OF THE STATE OF CALIFORNIA.						
0	11/5/2020					FINAL CONCEPTUAL ROW DRAWINGS
REV	DATE	BY	APP	REG NO.	EXPIRES	DESCRIPTION

DESIGNED BY	AM
DRAWN BY	MF
CHECKED BY	RL
IN CHARGE	MH
DATE	11/5/2020

M Metro
LOS ANGELES COUNTY METROPOLITAN TRANSPORTATION AUTHORITY

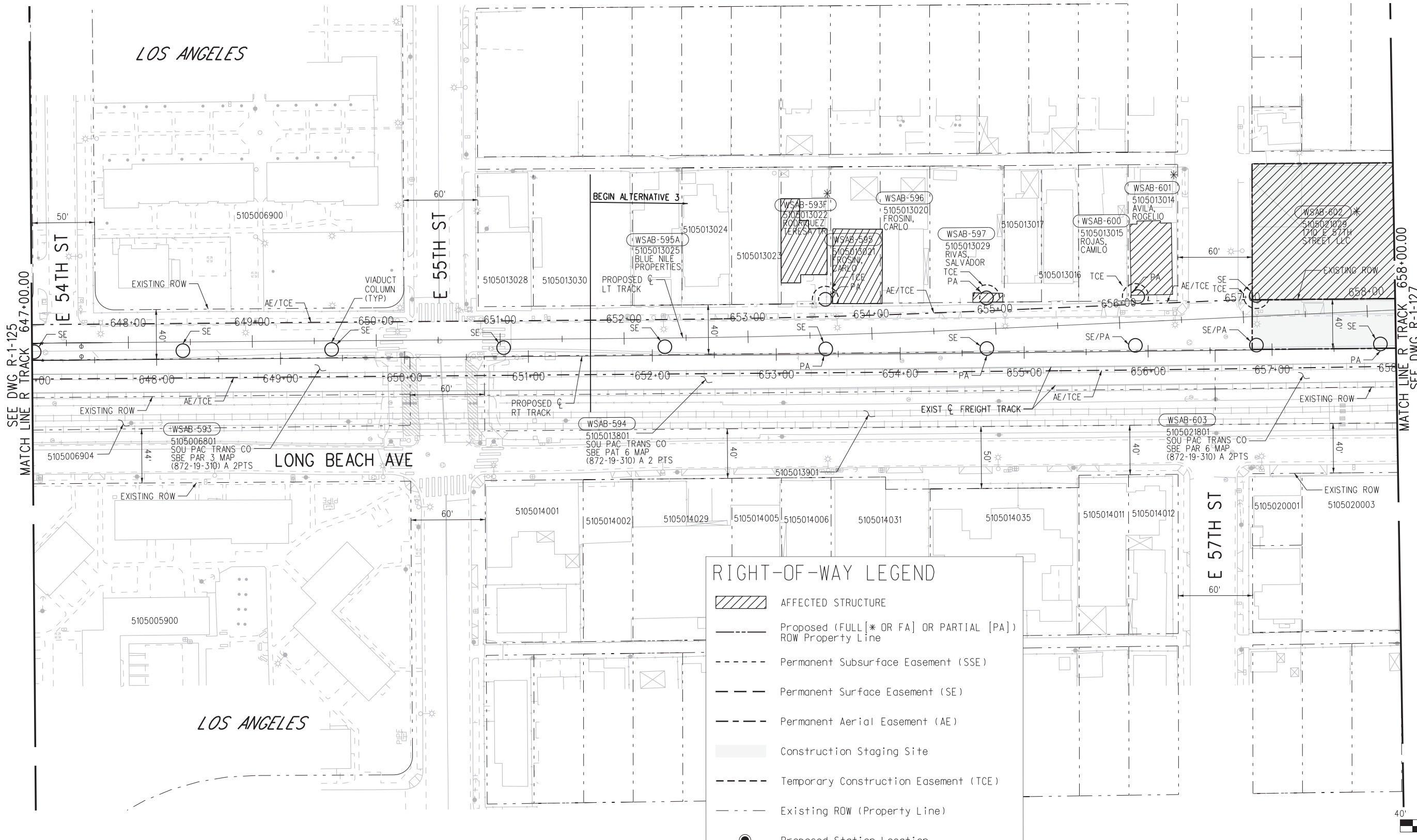
wsp 444 South Flower Street Suite 800 Los Angeles, CA 90071 TEL (213) 362-9470

SUBMITTED _____
 APPROVED _____

WEST SANTA ANA BRANCH LRT RIGHT- OF- WAY ALTERNATIVES 1 AND 2 PLAN STA 635+50 TO STA 647+00

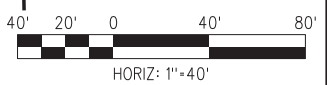
CONTRACT NO. **AE5999300**
 DRAWING NO. **R-1-125** REV _____
 SCALE **HOR: 1"=40'**
 SHEET NO. **44** OF **138**

07-NOV-2020 B-28091AR139.plg
wsp04-pw-svc 01:26
Plot Driver=MTA-half.pen Pentable=bw.plt



RIGHT-OF-WAY LEGEND

- AFFECTED STRUCTURE
- Proposed (FULL [* OR FA] OR PARTIAL [PA]) ROW Property Line
- Permanent Subsurface Easement (SSE)
- Permanent Surface Easement (SE)
- Permanent Aerial Easement (AE)
- Construction Staging Site
- Temporary Construction Easement (TCE)
- Existing ROW (Property Line)
- Proposed Station Location



FINAL CONCEPTUAL ROW DRAWINGS- 11/5/2020

NOT FOR CONSTRUCTION

THE PREPARATION OF THIS DRAWING HAS BEEN FINANCED IN PART THROUGH A GRANT FROM THE U.S. DEPARTMENT OF TRANSPORTATION FEDERAL TRANSIT ADMINISTRATION (FTA), UNDER THE FEDERAL TRANSIT ACT OF 1964, AS AMENDED, AND IN PART BY THE TAKES OF THE CITIZENS OF LOS ANGELES COUNTY AND OF THE STATE OF CALIFORNIA.						
REV	DATE	BY	APP	REG NO.	EXPIRES	SEAL HOLDER
0	11/5/2020					
						FINAL CONCEPTUAL ROW DRAWINGS
						DESCRIPTION

DESIGNED BY	AM
DRAWN BY	MF
CHECKED BY	RL
IN CHARGE	MH
DATE	11/5/2020

M Metro
LOS ANGELES COUNTY METROPOLITAN TRANSPORTATION AUTHORITY

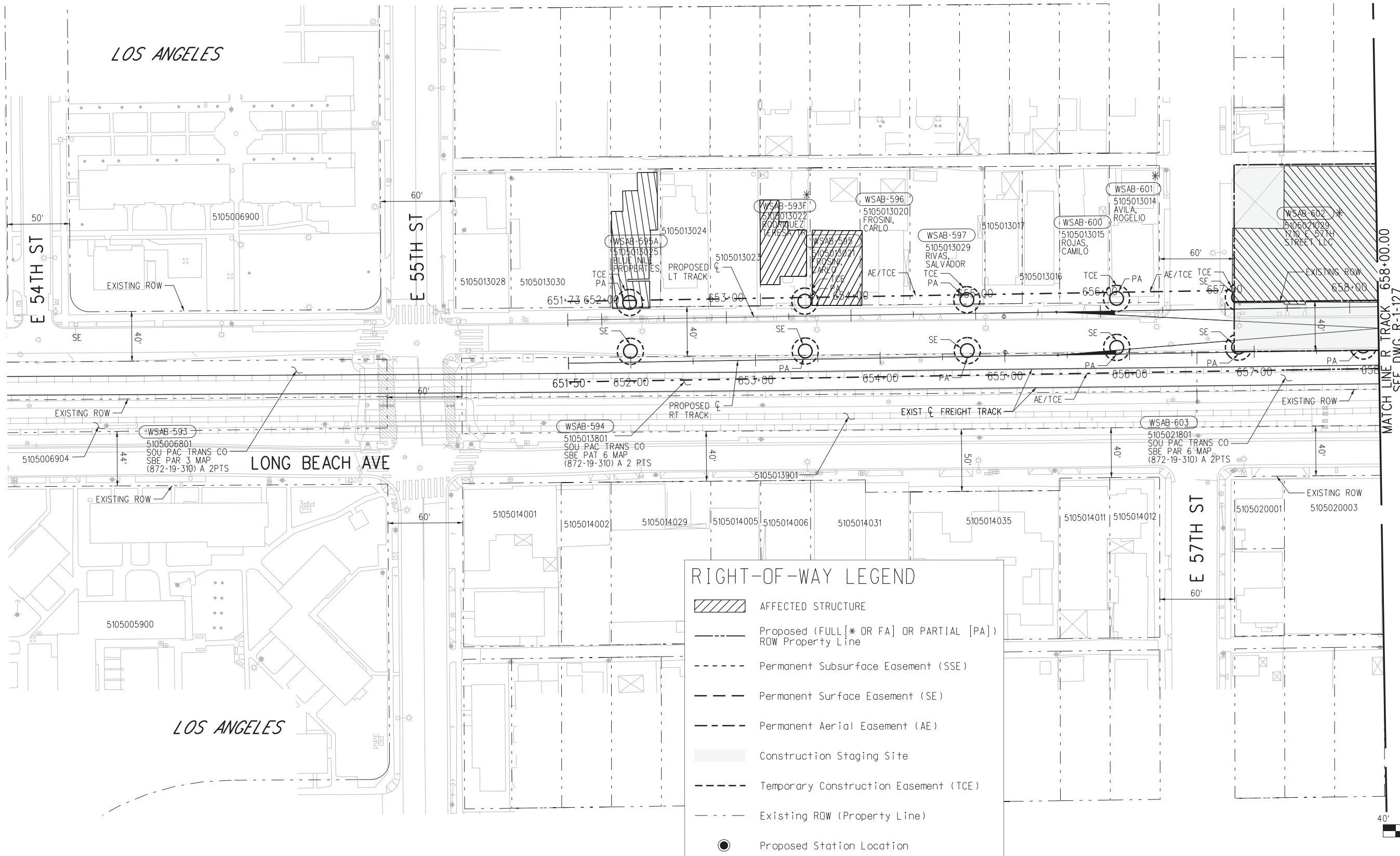
wsp 444 South Flower Street Suite 800 Los Angeles, CA 90071 TEL (213) 362-9470

SUBMITTED _____
 APPROVED _____

WEST SANTA ANA BRANCH LRT RIGHT- OF- WAY ALTERNATIVES 1 AND 2 PLAN STA 647+00 TO STA 658+00

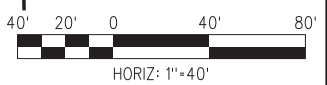
CONTRACT NO. **AE5999300**
 DRAWING NO. **R-1-126** REV _____
 SCALE **HOR: 1"=40'**
 SHEET NO. **45 OF 138**

07-NOV-2020 B-28091AR140.plg



RIGHT-OF-WAY LEGEND

- AFFECTED STRUCTURE
- Proposed (FULL [* OR FA] OR PARTIAL [PA]) ROW Property Line
- Permanent Subsurface Easement (SSE)
- Permanent Surface Easement (SE)
- Permanent Aerial Easement (AE)
- Construction Staging Site
- Temporary Construction Easement (TCE)
- Existing ROW (Property Line)
- Proposed Station Location



MATCH LINE R TRACK 658+00.00
SEE DWG R-1-127

07-NOV-2020 B-28091AR140B.plg
wsppw04-pw-svc 01:30

FINAL CONCEPTUAL ROW DRAWINGS- 11/5/2020

THE PREPARATION OF THIS DRAWING HAS BEEN FINANCED IN PART THROUGH A GRANT FROM THE U.S. DEPARTMENT OF TRANSPORTATION FEDERAL TRANSIT ADMINISTRATION (FTA), UNDER THE FEDERAL TRANSIT ACT OF 1964, AS AMENDED, AND IN PART BY THE TAXES OF THE CITIZENS OF LOS ANGELES COUNTY AND OF THE STATE OF CALIFORNIA.		DESIGNED BY AM	<table border="1"> <tr><td>REV</td><td>DATE</td><td>BY</td><td>APP</td><td>REG NO.</td><td>EXPIRES</td><td>SEAL HOLDER</td><td>DESCRIPTION</td></tr> <tr><td>0</td><td>11/5/2020</td><td></td><td></td><td></td><td></td><td></td><td>FINAL CONCEPTUAL ROW DRAWINGS</td></tr> </table>	REV	DATE	BY	APP	REG NO.	EXPIRES	SEAL HOLDER	DESCRIPTION	0	11/5/2020						FINAL CONCEPTUAL ROW DRAWINGS
REV	DATE	BY		APP	REG NO.	EXPIRES	SEAL HOLDER	DESCRIPTION											
0	11/5/2020							FINAL CONCEPTUAL ROW DRAWINGS											
		DRAWN BY MF																	
		CHECKED BY RL																	
		IN CHARGE MH																	
		DATE 11/5/2020																	

Metro
444 South Flower Street
Suite 800
Los Angeles, CA 90071
TEL (213) 362-9470

LOS ANGELES COUNTY METROPOLITAN TRANSPORTATION AUTHORITY

WSP

SUBMITTED _____

APPROVED _____

**WEST SANTA ANA BRANCH LRT
RIGHT- OF- WAY
ALTERNATIVES 3
PLAN
STA 651+500 TO STA 658+00**

CONTRACT NO
AE5999300

DRAWING NO
R-1-126B

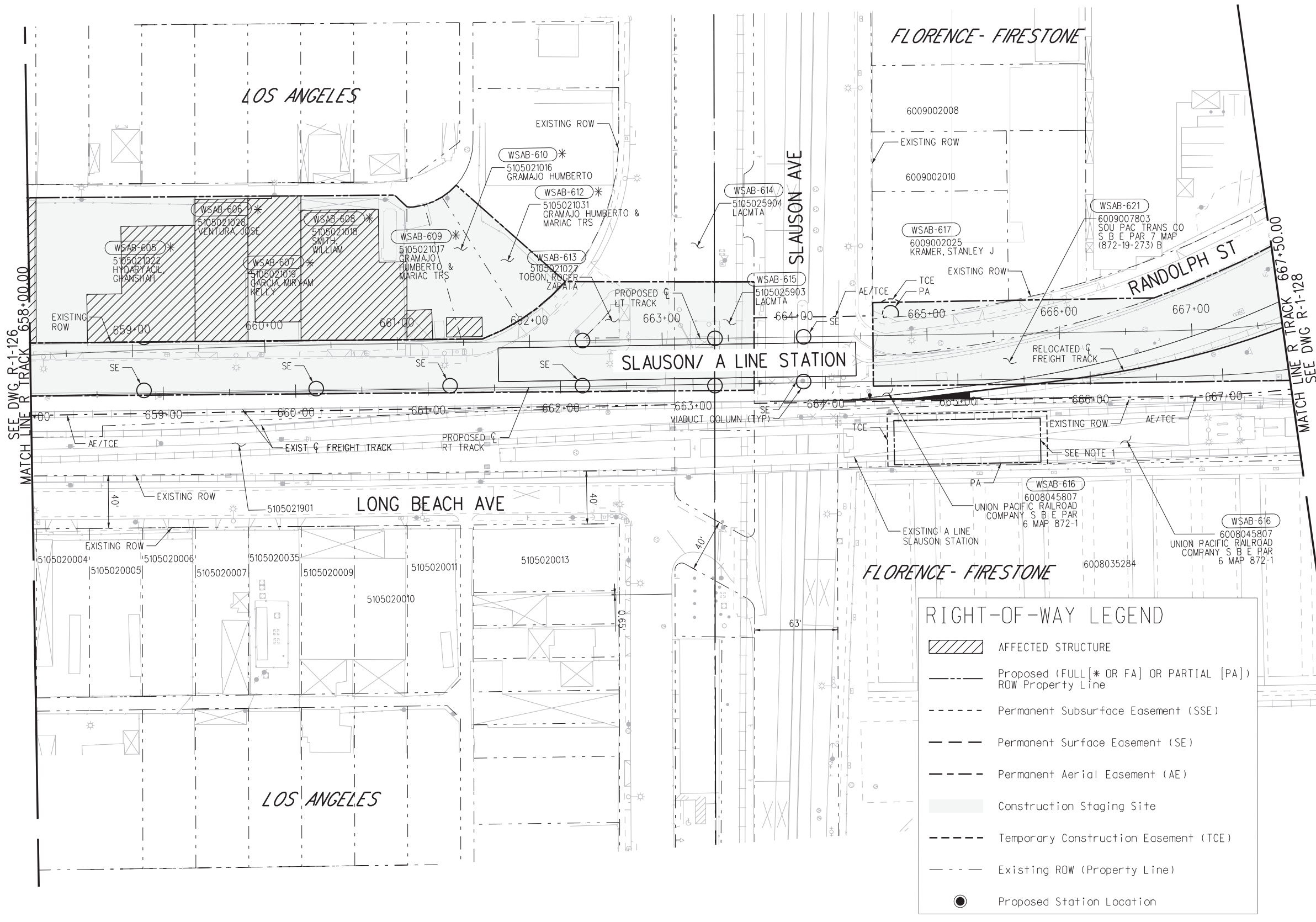
SCALE
HOR: 1"=40'

SHEET NO
46 OF 138



NOTES:

- 1. AT STATION 665+00, PA IS BEING SHOWN FOR TPSS UNDERNEATH VIADUCT.



RIGHT-OF-WAY LEGEND

- AFFECTED STRUCTURE
- Proposed (FULL [* OR FA] OR PARTIAL [PA]) ROW Property Line
- Permanent Subsurface Easement (SSE)
- Permanent Surface Easement (SE)
- Permanent Aerial Easement (AE)
- Construction Staging Site
- Temporary Construction Easement (TCE)
- Existing ROW (Property Line)
- Proposed Station Location



FINAL CONCEPTUAL ROW DRAWINGS- 11/5/2020

NOT FOR CONSTRUCTION

THE PREPARATION OF THIS DRAWING HAS BEEN FINANCED IN PART THROUGH A GRANT FROM THE U.S. DEPARTMENT OF TRANSPORTATION FEDERAL TRANSIT ADMINISTRATION (FTA), UNDER THE FEDERAL TRANSIT ACT OF 1964, AS AMENDED, AND IN PART BY THE TAXES OF THE CITIZENS OF LOS ANGELES COUNTY AND OF THE STATE OF CALIFORNIA.		DESIGNED BY AM
0	11/5/2020	DRAWN BY MF
REV	DATE	CHECKED BY RL
BY	APP	IN CHARGE MH
REG NO.	EXPIRES	DATE 11/5/2020
SEAL HOLDER	DESCRIPTION	
	FINAL CONCEPTUAL ROW DRAWINGS	

DESIGNED BY AM
DRAWN BY MF
CHECKED BY RL
IN CHARGE MH
DATE 11/5/2020

M Metro
LOS ANGELES COUNTY METROPOLITAN TRANSPORTATION AUTHORITY

wsp 444 South Flower Street Suite 800 Los Angeles, CA 90071 TEL (213) 362-9470

SUBMITTED _____
 APPROVED _____

WEST SANTA ANA BRANCH LRT RIGHT- OF- WAY ALTERNATIVES 1, 2 AND 3 PLAN STA 658+00 TO STA 667+50

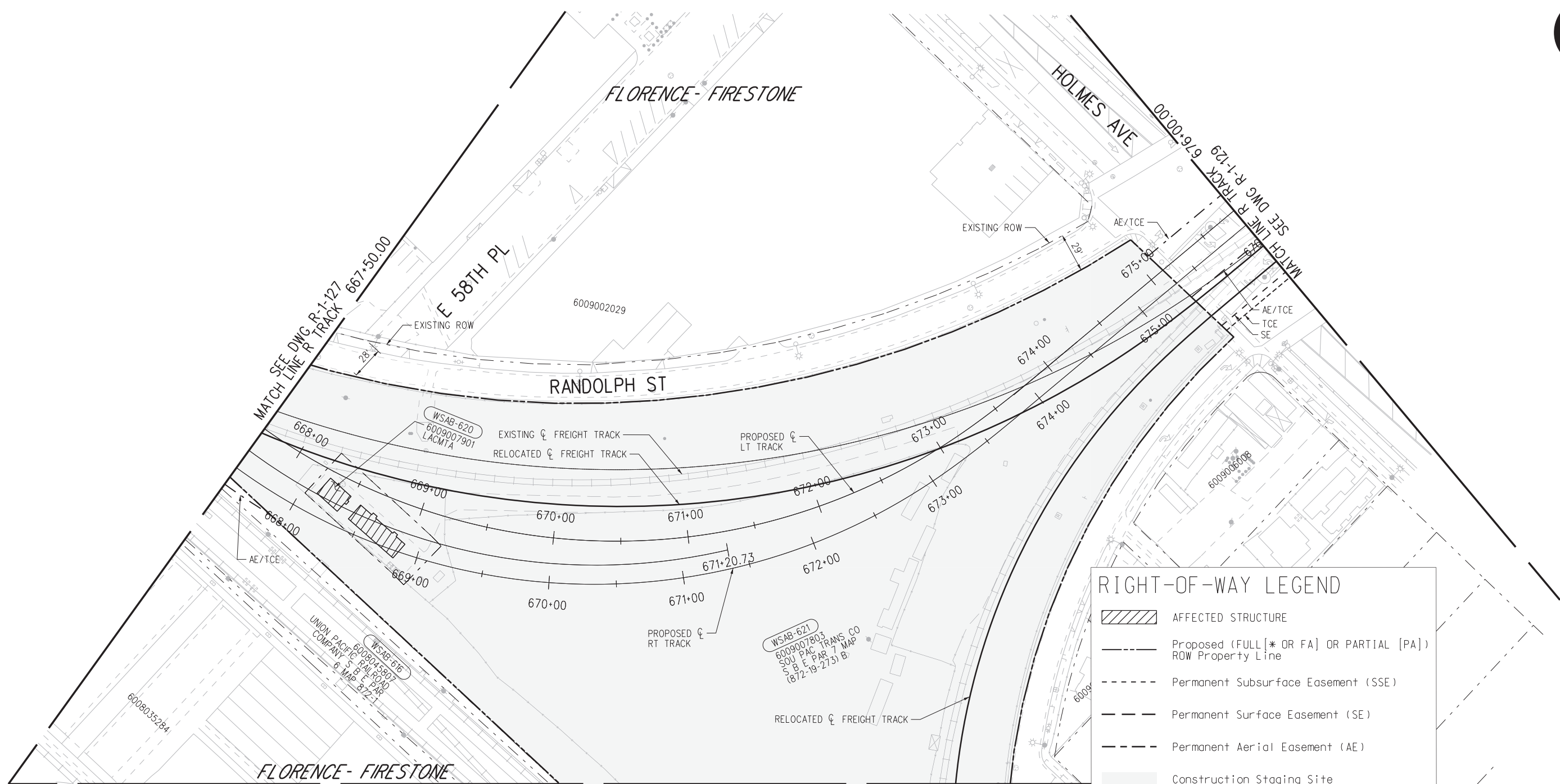
CONTRACT NO
AE5999300

DRAWING NO
R-1-127

SCALE
HOR: 1"=40'

SHEET NO
47 OF 138

07-NOV-2020 B-28091AR141.plg



RIGHT-OF-WAY LEGEND

- AFFECTED STRUCTURE
- Proposed (FULL [* OR FA] OR PARTIAL [PA]) ROW Property Line
- Permanent Subsurface Easement (SSE)
- Permanent Surface Easement (SE)
- Permanent Aerial Easement (AE)
- Construction Staging Site
- Temporary Construction Easement (TCE)
- Existing ROW (Property Line)
- Proposed Station Location



FINAL CONCEPTUAL ROW DRAWINGS- 11/5/2020

THE PREPARATION OF THIS DRAWING HAS BEEN FINANCED IN PART THROUGH A GRANT FROM THE U.S. DEPARTMENT OF TRANSPORTATION FEDERAL TRANSIT ADMINISTRATION (FTA), UNDER THE FEDERAL TRANSIT ACT OF 1964, AS AMENDED, AND IN PART BY THE TAXES OF THE CITIZENS OF LOS ANGELES COUNTY AND OF THE STATE OF CALIFORNIA.						
0	11/5/2020					FINAL CONCEPTUAL ROW DRAWINGS
REV	DATE	BY	APP	REG NO.	EXPIRES	DESCRIPTION

DESIGNED BY AM
DRAWN BY MF
CHECKED BY RL
IN CHARGE MH
DATE 11/5/2020

LOS ANGELES COUNTY METROPOLITAN TRANSPORTATION AUTHORITY

444 South Flower Street
Suite 800
Los Angeles, CA 90071
TEL (213) 362-9470

SUBMITTED _____

APPROVED _____

NOT FOR CONSTRUCTION

**WEST SANTA ANA BRANCH LRT
RIGHT- OF- WAY
ALTERNATIVES 1, 2 AND 3
PLAN
STA 667+50 TO STA 676+00**

CONTRACT NO AE5999300	
DRAWING NO R-1-128	REV
SCALE HOR: 1"=40'	
SHEET NO 48	OF 138

07-NOV-2020 B-28091AR142.plg
wsppw04-dw-svc 01:25
Plot Driver=MTA-half.pen
Pentable=bw.plt



SEE DWG R-1-128
MATCH LINE



RIGHT-OF-WAY LEGEND

- AFFECTED STRUCTURE
- Proposed (FULL [* OR FA] OR PARTIAL [PA]) ROW Property Line
- Permanent Subsurface Easement (SSE)
- Permanent Surface Easement (SE)
- Permanent Aerial Easement (AE)
- Construction Staging Site
- Temporary Construction Easement (TCE)
- Existing ROW (Property Line)
- Proposed Station Location



FINAL CONCEPTUAL ROW DRAWINGS- 11/5/2020

NOT FOR CONSTRUCTION

THE PREPARATION OF THIS DRAWING HAS BEEN FINANCED IN PART THROUGH A GRANT FROM THE U.S. DEPARTMENT OF TRANSPORTATION FEDERAL TRANSIT ADMINISTRATION (FTA), UNDER THE FEDERAL TRANSIT ACT OF 1964, AS AMENDED, AND IN PART BY THE TAXES OF THE CITIZENS OF LOS ANGELES COUNTY AND OF THE STATE OF CALIFORNIA.

REV	DATE	BY	APP	REG NO.	EXPIRES	SEAL HOLDER	DESCRIPTION
0	11/5/2020						FINAL CONCEPTUAL ROW DRAWINGS

DESIGNED BY AM
DRAWN BY MF
CHECKED BY do
IN CHARGE MH
DATE 11/5/2020

M Metro
LOS ANGELES COUNTY METROPOLITAN TRANSPORTATION AUTHORITY

wsp 444 South Flower Street Suite 800 Los Angeles, CA 90071 TEL (213) 362-9470

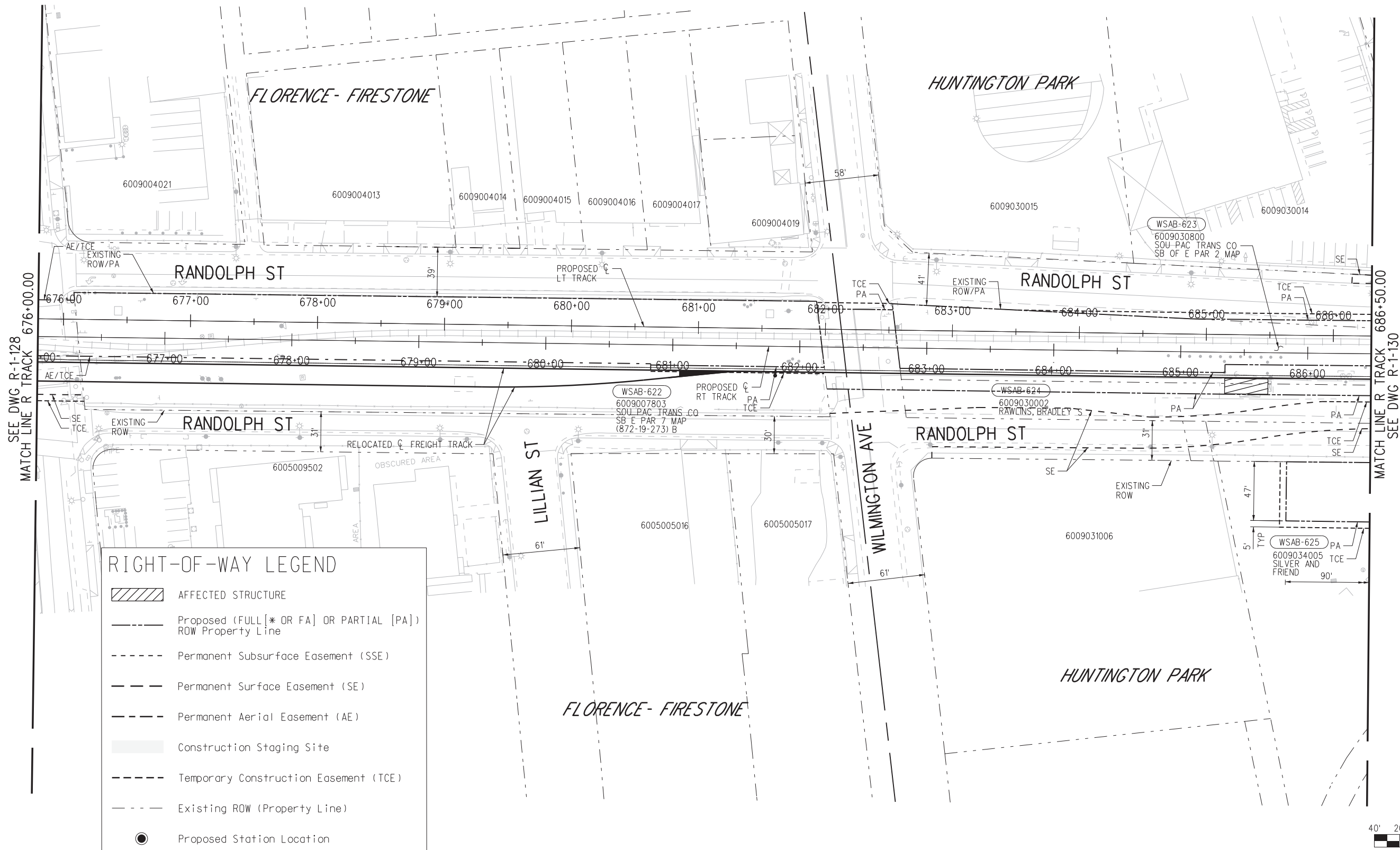
SUBMITTED _____
APPROVED _____

**WEST SANTA ANA BRANCH LRT
RIGHT- OF - WAY
ALTERNATIVES 1, 2 AND 3
PLAN**

CONTRACT NO AE5999300	
DRAWING NO R-1-128A	REV
SCALE HOR: 1"=40'	
SHEET NO 49	OF 138

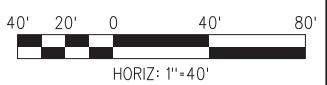
07-NOV-2020 B-28091AR142A.plg
wsppw04-dw-svc 01:27
Plot Driver=MTA-half.pen Pentable=bw.plt

07-NOV-2020 B-28091AR143.plg
 wsppw04-pw-svc 01:25



RIGHT-OF-WAY LEGEND

- AFFECTED STRUCTURE
- Proposed (FULL [* OR FA] OR PARTIAL [PA]) ROW Property Line
- Permanent Subsurface Easement (SSE)
- Permanent Surface Easement (SE)
- Permanent Aerial Easement (AE)
- Construction Staging Site
- Temporary Construction Easement (TCE)
- Existing ROW (Property Line)
- Proposed Station Location



FINAL CONCEPTUAL ROW DRAWINGS- 11/5/2020

NOT FOR CONSTRUCTION

THE PREPARATION OF THIS DRAWING HAS BEEN FINANCED IN PART THROUGH A GRANT FROM THE U.S. DEPARTMENT OF TRANSPORTATION FEDERAL TRANSIT ADMINISTRATION (FTA), UNDER THE FEDERAL TRANSIT ACT OF 1964, AS AMENDED, AND IN PART BY THE TAXES OF THE CITIZENS OF LOS ANGELES COUNTY AND OF THE STATE OF CALIFORNIA.						
0	11/5/2020					FINAL CONCEPTUAL ROW DRAWINGS
REV	DATE	BY	APP	REG NO.	EXPIRES	DESCRIPTION

DESIGNED BY AM
DRAWN BY MF
CHECKED BY RL
IN CHARGE MH
DATE 11/5/2020

M Metro LOS ANGELES COUNTY METROPOLITAN TRANSPORTATION AUTHORITY

wsp 444 South Flower Street Suite 800 Los Angeles, CA 90071 TEL (213) 362-9470

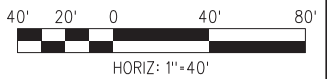
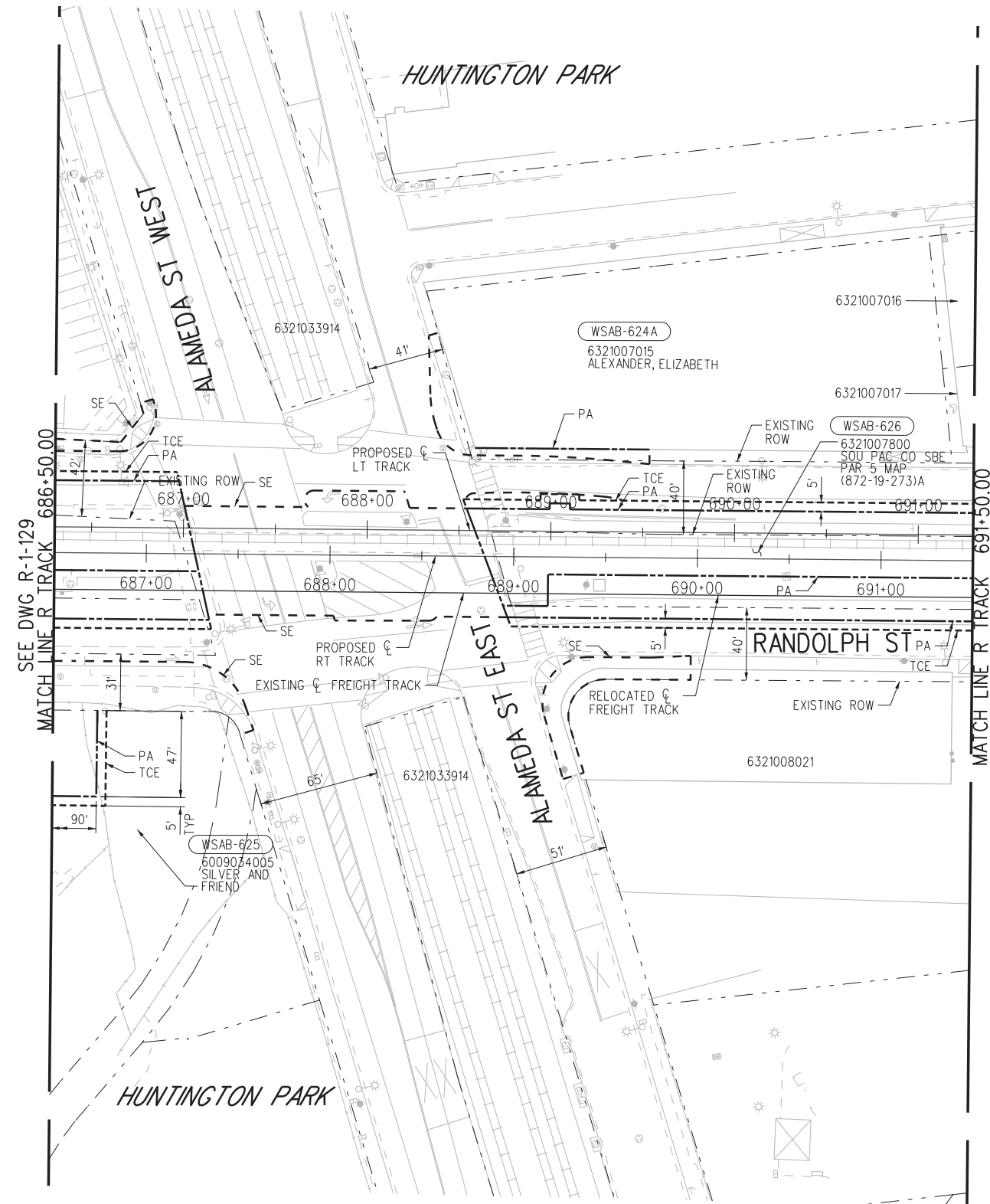
SUBMITTED _____

APPROVED _____

CONTRACT NO AE5999300	
DRAWING NO R-1-129	REV
SCALE HOR: 1"=40'	
SHEET NO 50	OF 138



RIGHT-OF-WAY LEGEND	
	AFFECTED STRUCTURE
	Proposed (FULL [* OR FA] OR PARTIAL [PA]) ROW Property Line
	Permanent Subsurface Easement (SSE)
	Permanent Surface Easement (SE)
	Permanent Aerial Easement (AE)
	Construction Staging Site
	Temporary Construction Easement (TCE)
	Existing ROW (Property Line)
	Proposed Station Location



FINAL CONCEPTUAL ROW DRAWINGS- 11/5/2020

NOT FOR CONSTRUCTION

THE PREPARATION OF THIS DRAWING HAS BEEN FINANCED IN PART THROUGH A GRANT FROM THE U.S. DEPARTMENT OF TRANSPORTATION FEDERAL TRANSIT ADMINISTRATION (FTA), UNDER THE FEDERAL TRANSIT ACT OF 1964, AS AMENDED, AND IN PART BY THE TAXES OF THE CITIZENS OF LOS ANGELES COUNTY AND OF THE STATE OF CALIFORNIA.		DESIGNED BY AM
0	11/5/2020	DRAWN BY MF
REV	DATE	CHECKED BY RL
BY	APP	IN CHARGE MH
REG NO.	EXPIRES	DATE 11/5/2020
SEAL HOLDER	DESCRIPTION	FINAL CONCEPTUAL ROW DRAWINGS

DESIGNED BY AM
DRAWN BY MF
CHECKED BY RL
IN CHARGE MH
DATE 11/5/2020

LOS ANGELES COUNTY METROPOLITAN TRANSPORTATION AUTHORITY

wsp 444 South Flower Street Suite 800 Los Angeles, CA 90071 TEL (213) 362-9470

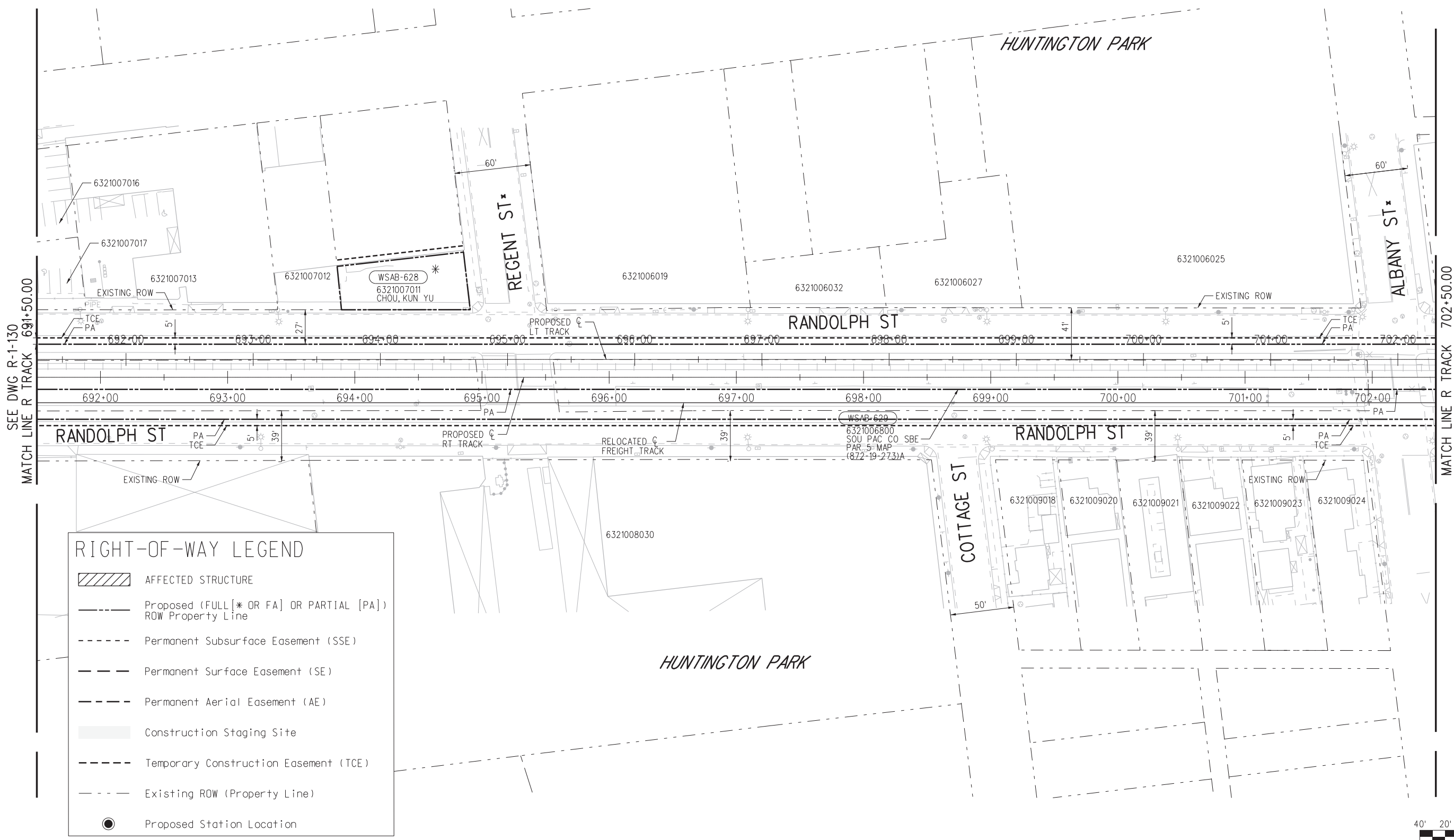
SUBMITTED _____

APPROVED _____

CONTRACT NO AE5999300	
DRAWING NO R-1-130	REV
SCALE HOR: 1"=40'	
SHEET NO 51	OF 138

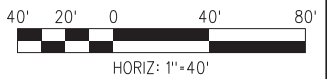
**WEST SANTA ANA BRANCH LRT
RIGHT- OF- WAY
ALTERNATIVES 1, 2 AND 3
PLAN
STA 686+50 TO STA 691+50**

07-NOV-2020 B-28091AR144-SH.plg
wsppw04-pw-svc 01:26
Plot Driver=MTA-half.pen Pentable=bw.plt



RIGHT-OF-WAY LEGEND

- AFFECTED STRUCTURE
- Proposed (FULL [* OR FA] OR PARTIAL [PA]) ROW Property Line
- Permanent Subsurface Easement (SSE)
- Permanent Surface Easement (SE)
- Permanent Aerial Easement (AE)
- Construction Staging Site
- Temporary Construction Easement (TCE)
- Existing ROW (Property Line)
- Proposed Station Location



FINAL CONCEPTUAL ROW DRAWINGS- 11/5/2020

NOT FOR CONSTRUCTION

THE PREPARATION OF THIS DRAWING HAS BEEN FINANCED IN PART THROUGH A GRANT FROM THE U.S. DEPARTMENT OF TRANSPORTATION FEDERAL TRANSIT ADMINISTRATION (FTA), UNDER THE FEDERAL TRANSIT ACT OF 1964, AS AMENDED, AND IN PART BY THE TAXES OF THE CITIZENS OF LOS ANGELES COUNTY AND OF THE STATE OF CALIFORNIA.						
0	11/5/2020					FINAL CONCEPTUAL ROW DRAWINGS
REV	DATE	BY	APP	REG NO.	EXPIRES	SEAL HOLDER
						DESCRIPTION

DESIGNED BY AM
DRAWN BY MF
CHECKED BY RL
IN CHARGE MH
DATE 11/5/2020

LOS ANGELES COUNTY METROPOLITAN TRANSPORTATION AUTHORITY

wsp 444 South Flower Street Suite 800 Los Angeles, CA 90071 TEL (213) 362-9470

SUBMITTED	_____
APPROVED	_____

WEST SANTA ANA BRANCH LRT	
RIGHT- OF- WAY	
ALTERNATIVES 1, 2 AND 3	
PLAN	
STA 691+50 TO STA 702+50	
CONTRACT NO AE5999300	REV
DRAWING NO R-1-131	
SCALE HOR: 1"=40'	
SHEET NO 52	OF 138

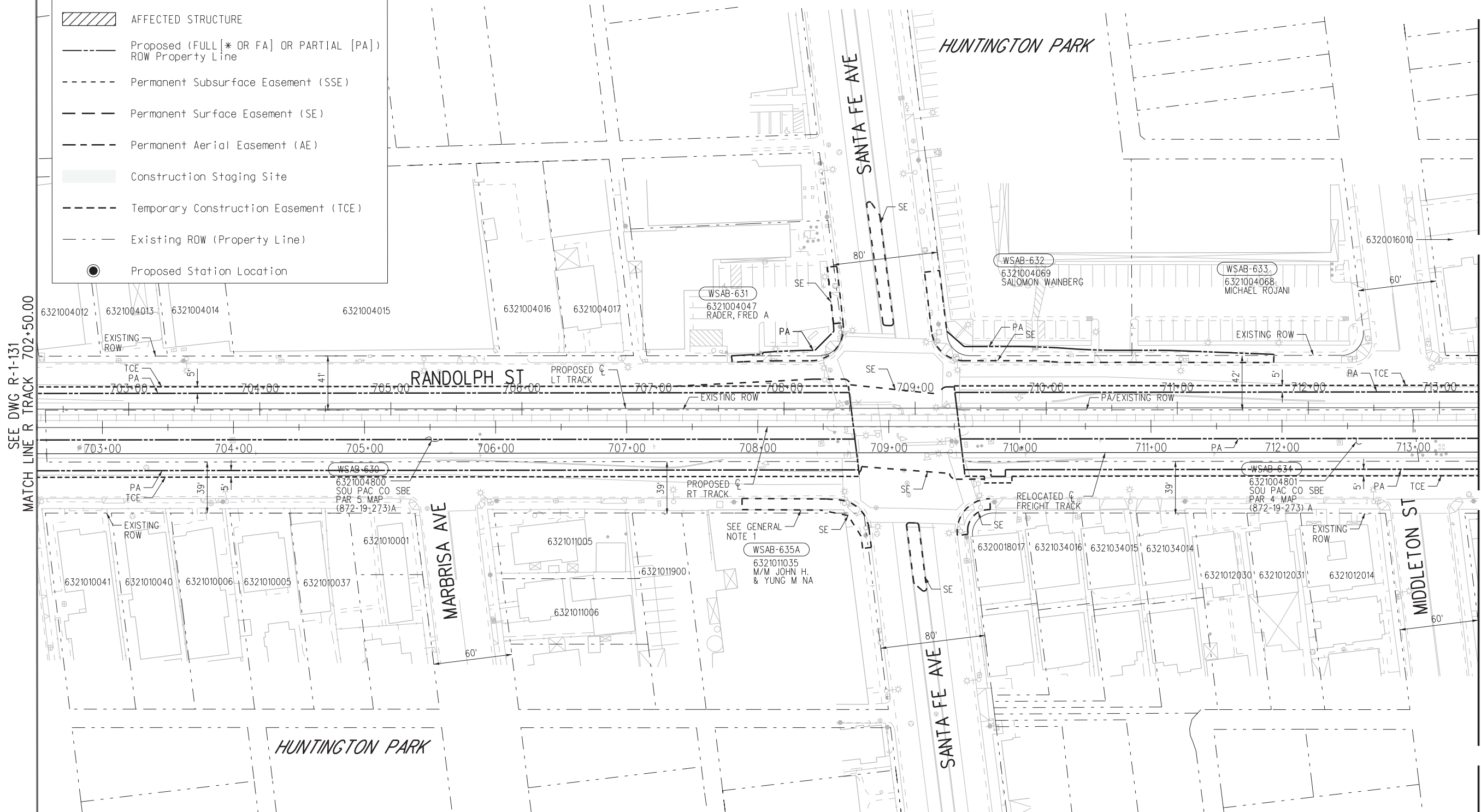
07-NOV-2020 B-28091AR144.plg



RIGHT-OF-WAY LEGEND	
	AFFECTED STRUCTURE
	Proposed (FULL [* OR FA] OR PARTIAL [PA]) ROW Property Line
	Permanent Subsurface Easement (SSE)
	Permanent Surface Easement (SE)
	Permanent Aerial Easement (AE)
	Construction Staging Site
	Temporary Construction Easement (TCE)
	Existing ROW (Property Line)
	Proposed Station Location

SEE DWG R-1-131
MATCH LINE R TRACK 702+50.00

MATCH LINE R TRACK 713+50.00
SEE DWG R-1-133



FINAL CONCEPTUAL ROW DRAWINGS- 11/5/2020

NOT FOR CONSTRUCTION

THE PREPARATION OF THIS DRAWING HAS BEEN FINANCED IN PART THROUGH A GRANT FROM THE U.S. DEPARTMENT OF TRANSPORTATION FEDERAL TRANSIT ADMINISTRATION (FTA), UNDER THE FEDERAL TRANSIT ACT OF 1964, AS AMENDED, AND IN PART BY THE TAXES OF THE CITIZENS OF LOS ANGELES COUNTY AND OF THE STATE OF CALIFORNIA.						
0	11/5/2020					FINAL CONCEPTUAL ROW DRAWINGS
REV	DATE	BY	APP	REG NO.	EXPIRES	SEAL HOLDER
						DESCRIPTION

DESIGNED BY AM
DRAWN BY MF
CHECKED BY RL
IN CHARGE MH
DATE 11/5/2020

LOS ANGELES COUNTY METROPOLITAN TRANSPORTATION AUTHORITY

wsp 444 South Flower Street Suite 800 Los Angeles, CA 90071 TEL (213) 362-9470

SUBMITTED	_____
APPROVED	_____

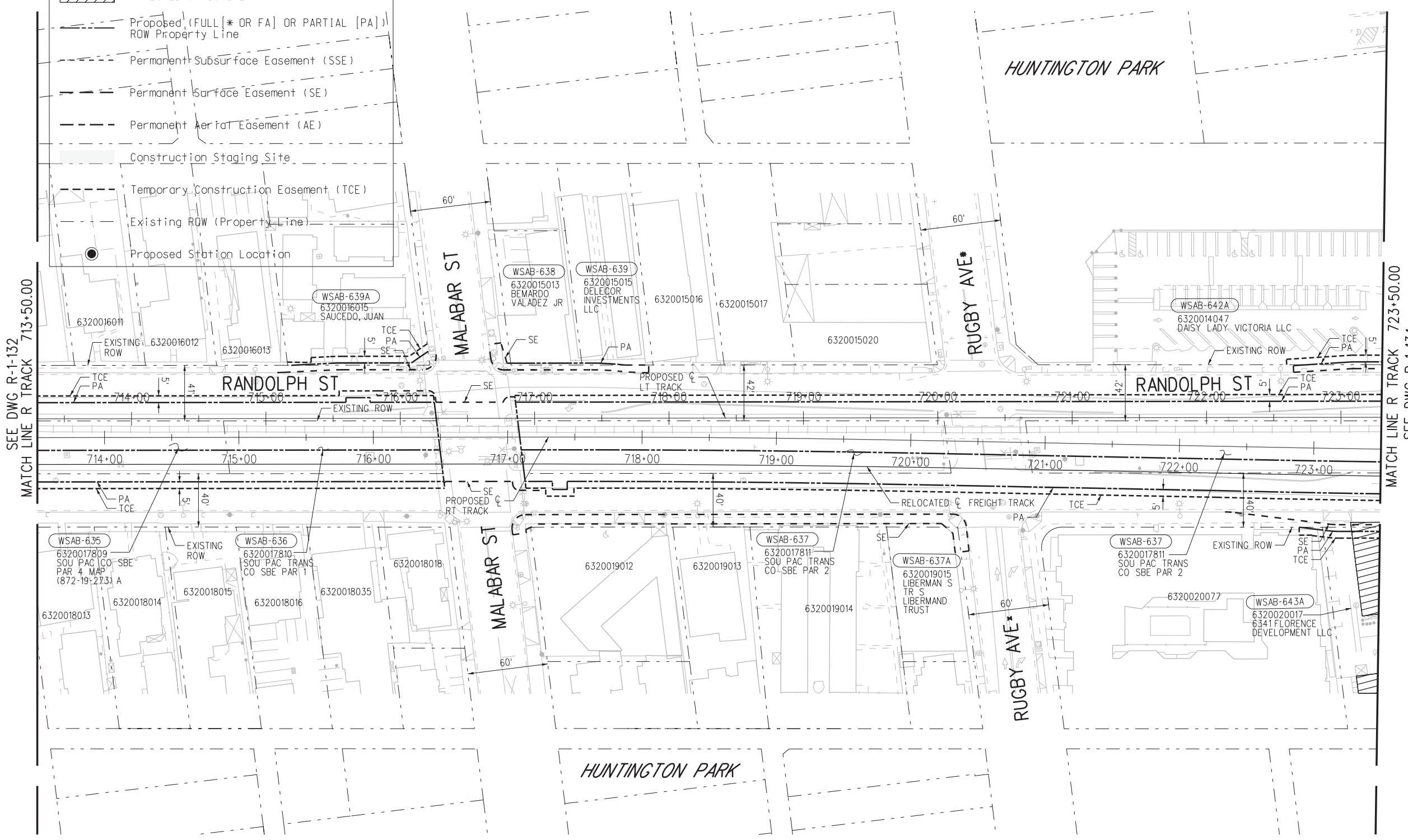
WEST SANTA ANA BRANCH LRT RIGHT- OF- WAY ALTERNATIVES 1, 2 AND 3 PLAN STA 702+50 TO STA 713+50	
CONTRACT NO AE5999300	REV
DRAWING NO R-1-132	
SCALE HOR: 1"=40'	
SHEET NO 53	OF 138

07-NOV-2020 B-28091AR145.plg



RIGHT-OF-WAY LEGEND

- AFFECTED STRUCTURE
- Proposed (FULL [* OR FA] OR PARTIAL [PA]) ROW Property Line
- Permanent Subsurface Easement (SSE)
- Permanent Surface Easement (SE)
- Permanent Aerial Easement (AE)
- Construction Staging Site
- Temporary Construction Easement (TCE)
- Existing ROW (Property Line)
- Proposed Station Location



SEE DWG R-1-132
MATCH LINE R TRACK 713+50.00

MATCH LINE R TRACK 723+50.00
SEE DWG R-1-134



FINAL CONCEPTUAL ROW DRAWINGS- 11/5/2020

NOT FOR CONSTRUCTION

THE PREPARATION OF THIS DRAWING HAS BEEN FINANCED IN PART THROUGH A GRANT FROM THE U.S. DEPARTMENT OF TRANSPORTATION FEDERAL TRANSIT ADMINISTRATION (FTA), UNDER THE FEDERAL TRANSIT ACT OF 1964, AS AMENDED, AND IN PART BY THE TAKES OF THE CITIZENS OF LOS ANGELES COUNTY AND OF THE STATE OF CALIFORNIA.						
0	11/5/2020					FINAL CONCEPTUAL ROW DRAWINGS
REV	DATE	BY	APP	REG NO.	EXPIRES	SEAL HOLDER
						DESCRIPTION

DESIGNED BY AM
DRAWN BY MF
CHECKED BY RL
IN CHARGE MH
DATE 11/5/2020

LOS ANGELES COUNTY METROPOLITAN TRANSPORTATION AUTHORITY

wsp 444 South Flower Street Suite 800 Los Angeles, CA 90071 TEL (213) 362-9470

SUBMITTED	_____
APPROVED	_____

CONTRACT NO AE5999300	
DRAWING NO R-1-133	REV
SCALE HOR: 1"=40'	
SHEET NO 54	OF 138

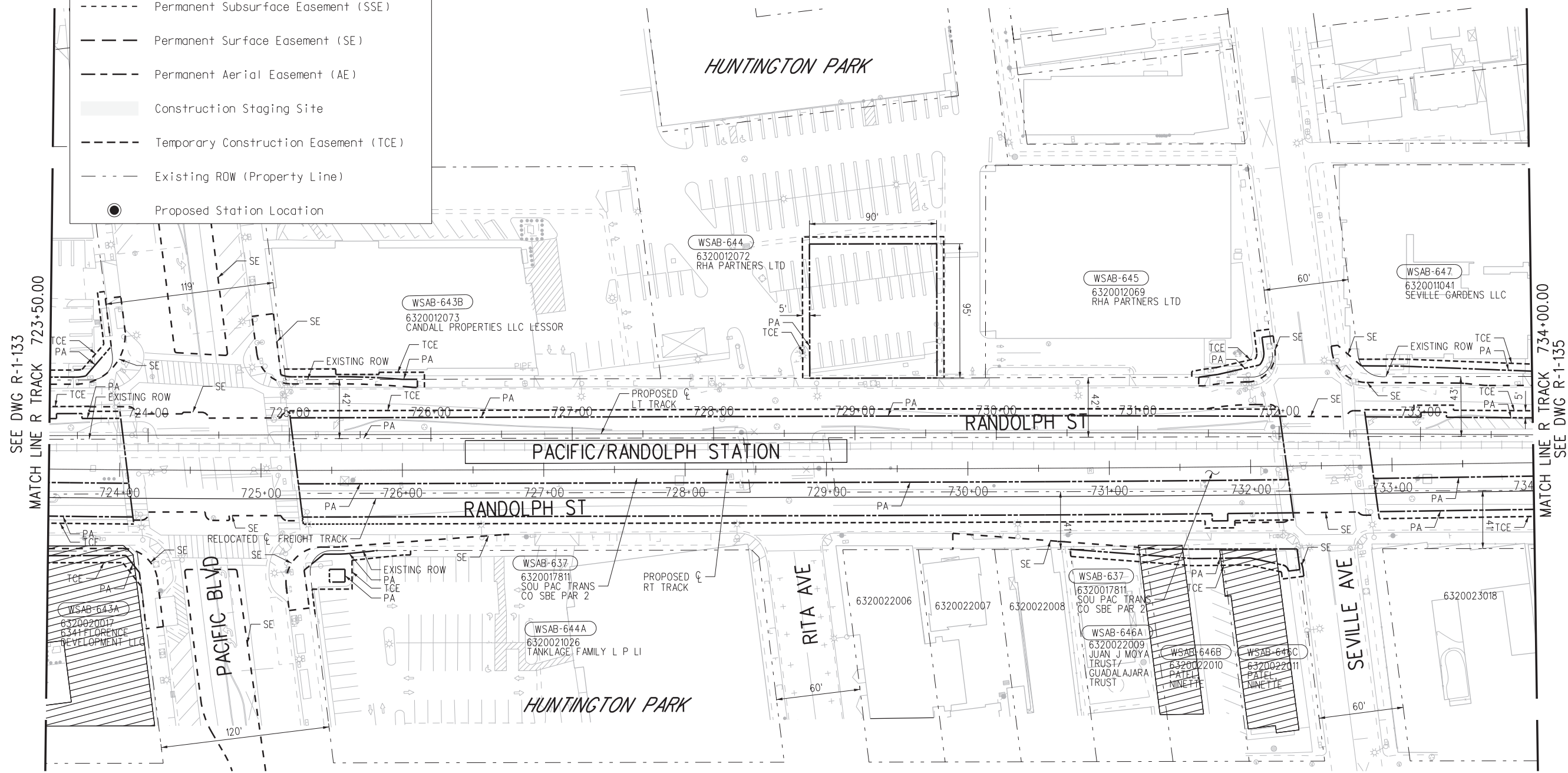
WEST SANTA ANA BRANCH LRT
RIGHT- OF- WAY
ALTERNATIVES 1, 2 AND 3
PLAN
STA 713+50 TO STA 723+50

07-NOV-2020 B-28091AR146.plg



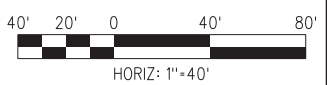
RIGHT-OF-WAY LEGEND

- AFFECTED STRUCTURE
- Proposed (FULL [* OR FA] OR PARTIAL [PA]) ROW Property Line
- Permanent Subsurface Easement (SSE)
- Permanent Surface Easement (SE)
- Permanent Aerial Easement (AE)
- Construction Staging Site
- Temporary Construction Easement (TCE)
- Existing ROW (Property Line)
- Proposed Station Location



SEE DWG R-1-133
MATCH LINE R TRACK 723+50.00

MATCH LINE R TRACK 734+00.00
SEE DWG R-1-135



FINAL CONCEPTUAL ROW DRAWINGS- 11/5/2020

NOT FOR CONSTRUCTION

THE PREPARATION OF THIS DRAWING HAS BEEN FINANCED IN PART THROUGH A GRANT FROM THE U.S. DEPARTMENT OF TRANSPORTATION FEDERAL TRANSIT ADMINISTRATION (FTA), UNDER THE FEDERAL TRANSIT ACT OF 1964, AS AMENDED, AND IN PART BY THE TAKES OF THE CITIZENS OF LOS ANGELES COUNTY AND OF THE STATE OF CALIFORNIA.						
0	11/5/2020					FINAL CONCEPTUAL ROW DRAWINGS
REV	DATE	BY	APP	REG NO.	EXPIRES	DESCRIPTION

DESIGNED BY AM
DRAWN BY MF
CHECKED BY RL
IN CHARGE MH
DATE 11/5/2020

LOS ANGELES COUNTY METROPOLITAN TRANSPORTATION AUTHORITY

wsp 444 South Flower Street Suite 800 Los Angeles, CA 90071 TEL (213) 362-9470

SUBMITTED	
APPROVED	

CONTRACT NO AE5999300	
DRAWING NO R-1-134	REV
SCALE HOR: 1"=40'	
SHEET NO 55	OF 138

**WEST SANTA ANA BRANCH LRT
RIGHT- OF- WAY
ALTERNATIVES 1, 2 AND 3
PLAN
STA 723+50 TO STA 734+00**

07-NOV-2020 B-28091AR147.plg
wsppw04-pw-svc 01:31
Plot Driver=MTA-half.pen Pentable=bw.plt



RIGHT-OF-WAY LEGEND	
	AFFECTED STRUCTURE
	Proposed (FULL [* OR FA] OR PARTIAL [PA]) ROW Property Line
	Permanent Subsurface Easement (SSE)
	Permanent Surface Easement (SE)
	Permanent Aerial Easement (AE)
	Construction Staging Site
	Temporary Construction Easement (TCE)
	Existing ROW (Property Line)
	Proposed Station Location



FINAL CONCEPTUAL ROW DRAWINGS- 11/5/2020

NOT FOR CONSTRUCTION

THE PREPARATION OF THIS DRAWING HAS BEEN FINANCED IN PART THROUGH A GRANT FROM THE U.S. DEPARTMENT OF TRANSPORTATION FEDERAL TRANSIT ADMINISTRATION (FTA), UNDER THE FEDERAL TRANSIT ACT OF 1964, AS AMENDED, AND IN PART BY THE TAXES OF THE CITIZENS OF LOS ANGELES COUNTY AND OF THE STATE OF CALIFORNIA.						
0	11/5/2020					FINAL CONCEPTUAL ROW DRAWINGS
REV	DATE	BY	APP	REG NO.	EXPIRES	SEAL HOLDER
						DESCRIPTION

DESIGNED BY AM
DRAWN BY MF
CHECKED BY RL
IN CHARGE MH
DATE 11/5/2020

LOS ANGELES COUNTY METROPOLITAN TRANSPORTATION AUTHORITY

wsp 444 South Flower Street Suite 800 Los Angeles, CA 90071 TEL (213) 362-9470

SUBMITTED	_____
APPROVED	_____

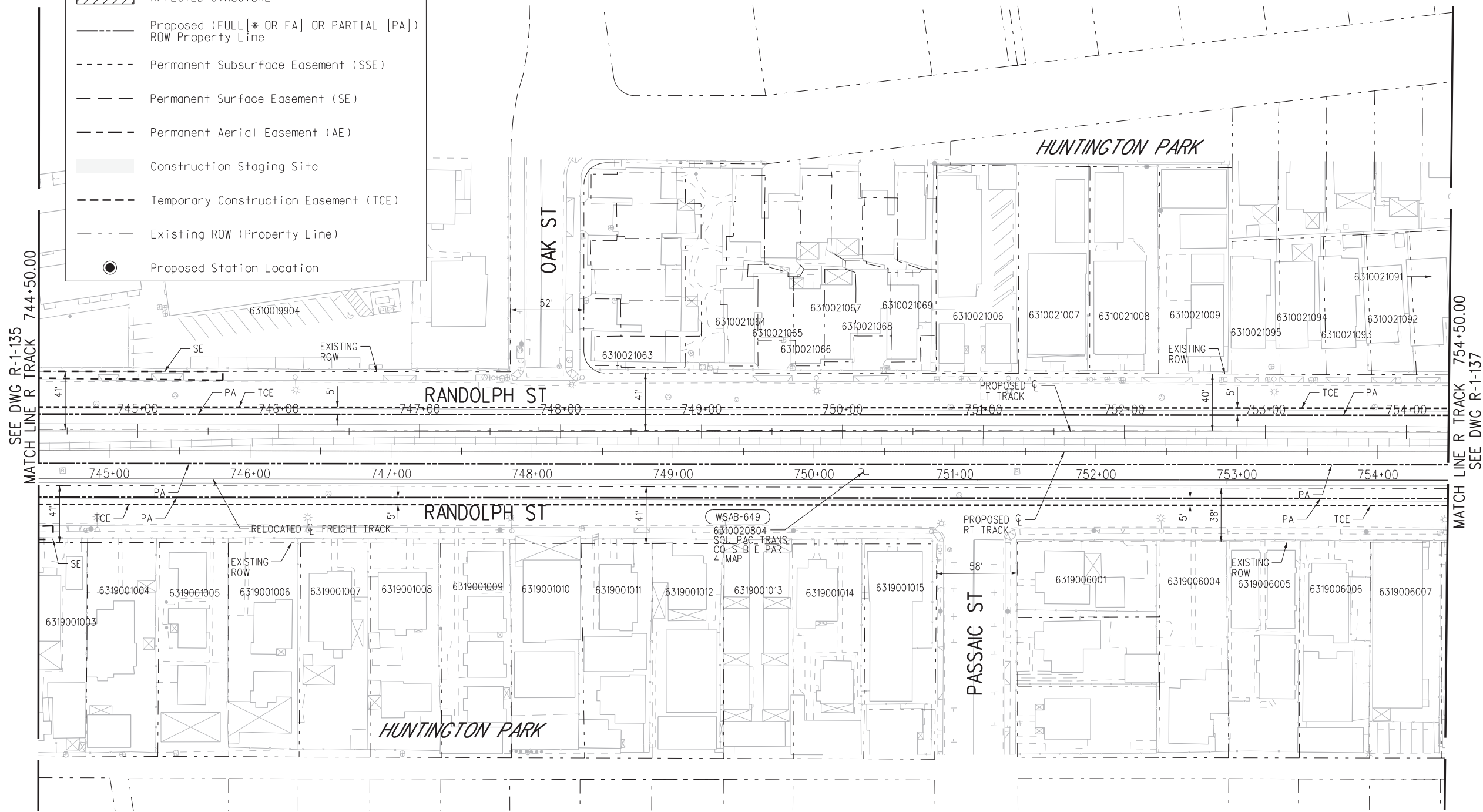
CONTRACT NO AE5999300	
DRAWING NO R-1-135	REV
SCALE HOR: 1"=40'	
SHEET NO 56	OF 138

**WEST SANTA ANA BRANCH LRT
RIGHT- OF- WAY
ALTERNATIVES 1, 2 AND 3
PLAN
STA 734+00 TO STA 744+50**

07-NOV-2020 B-28091AR148.plg
wsppw04-pw-svc 01:22
Plot Driver=MTA-half.pen Pentable=bw.plt



RIGHT-OF-WAY LEGEND	
	AFFECTED STRUCTURE
	Proposed (FULL [* OR FA] OR PARTIAL [PA]) ROW Property Line
	Permanent Subsurface Easement (SSE)
	Permanent Surface Easement (SE)
	Permanent Aerial Easement (AE)
	Construction Staging Site
	Temporary Construction Easement (TCE)
	Existing ROW (Property Line)
	Proposed Station Location



SEE DWG R-1-135
MATCH LINE R TRACK 744+50.00

MATCH LINE R TRACK 754+50.00
SEE DWG R-1-137



FINAL CONCEPTUAL ROW DRAWINGS- 11/5/2020

NOT FOR CONSTRUCTION

THE PREPARATION OF THIS DRAWING HAS BEEN FINANCED IN PART THROUGH A GRANT FROM THE U.S. DEPARTMENT OF TRANSPORTATION FEDERAL TRANSIT ADMINISTRATION (FTA), UNDER THE FEDERAL TRANSIT ACT OF 1964, AS AMENDED, AND IN PART BY THE TAXES OF THE CITIZENS OF LOS ANGELES COUNTY AND OF THE STATE OF CALIFORNIA.						
0	11/5/2020					FINAL CONCEPTUAL ROW DRAWINGS
REV	DATE	BY	APP	REG NO.	EXPIRES	SEAL HOLDER
						DESCRIPTION

DESIGNED BY AM
DRAWN BY MF
CHECKED BY RL
IN CHARGE MH
DATE 11/5/2020

LOS ANGELES COUNTY METROPOLITAN TRANSPORTATION AUTHORITY

wsp 444 South Flower Street Suite 800 Los Angeles, CA 90071 TEL (213) 362-9470

SUBMITTED	_____
APPROVED	_____

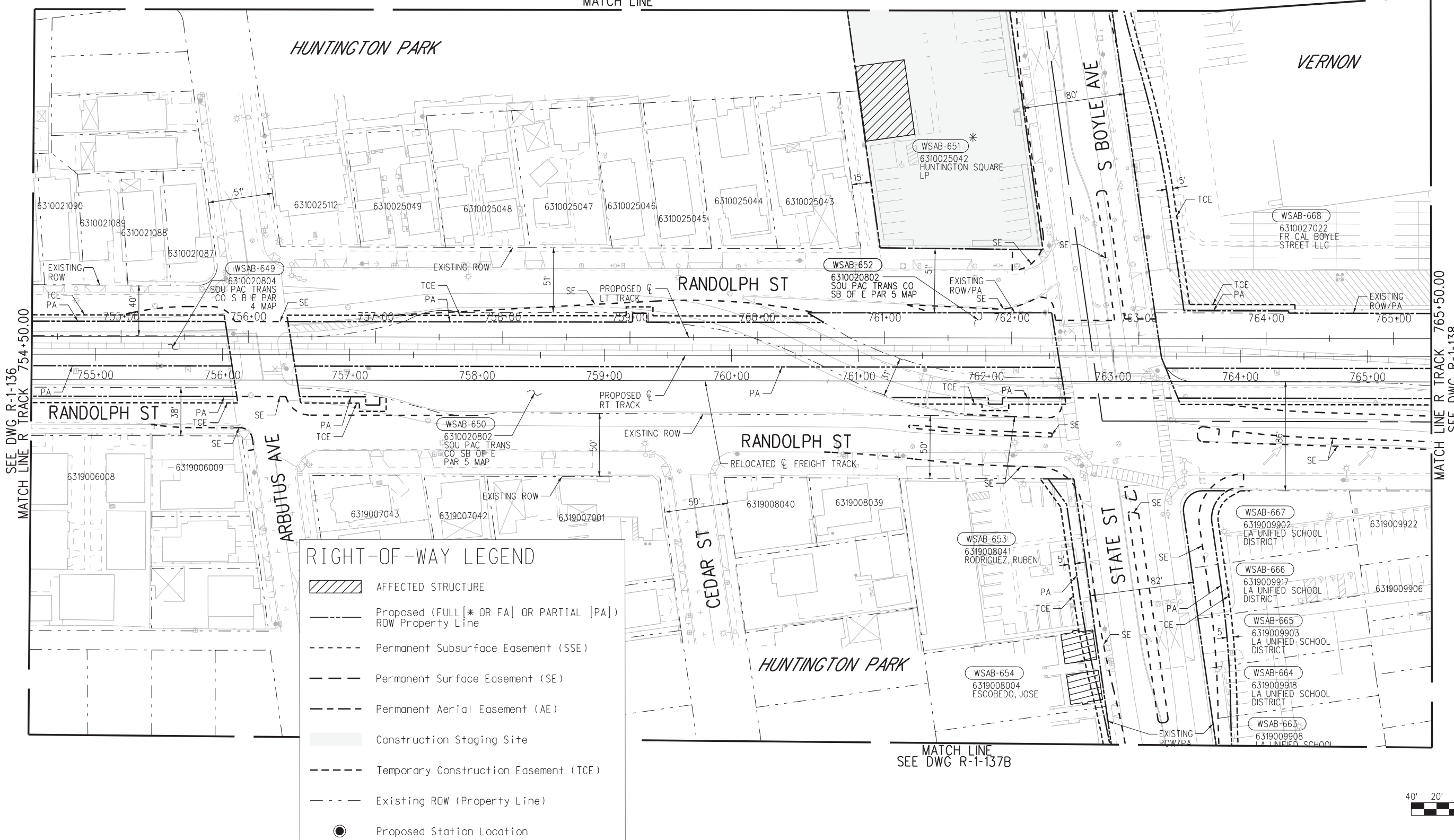
CONTRACT NO AE5999300	
DRAWING NO R-1-136	REV
SCALE HOR: 1"=40'	
SHEET NO 57	OF 138

**WEST SANTA ANA BRANCH LRT
RIGHT- OF- WAY
ALTERNATIVES 1, 2 AND 3
PLAN
STA 744+50 TO STA 754+50**

07-NOV-2020 B-28091AR149.plg
wsppw04-pw-svc 01:24
Plot Driver=MTA-half.pen Pentable=bw.plt



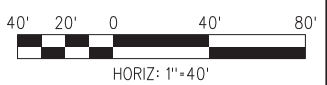
SEE DWG R-1-137A
MATCH LINE



RIGHT-OF-WAY LEGEND

- AFFECTED STRUCTURE
- Proposed (FULL [* OR FA] OR PARTIAL [PA]) ROW Property Line
- Permanent Subsurface Easement (SSE)
- Permanent Surface Easement (SE)
- Permanent Aerial Easement (AE)
- Construction Staging Site
- Temporary Construction Easement (TCE)
- Existing ROW (Property Line)
- Proposed Station Location

MATCH LINE
SEE DWG R-1-137B



FINAL CONCEPTUAL ROW DRAWINGS- 11/5/2020

THE PREPARATION OF THIS DRAWING HAS BEEN FINANCED IN PART THROUGH A GRANT FROM THE U.S. DEPARTMENT OF TRANSPORTATION FEDERAL TRANSIT ADMINISTRATION (FTA), UNDER THE FEDERAL TRANSIT ACT OF 1964, AS AMENDED, AND IN PART BY THE TAXES OF THE CITIZENS OF LOS ANGELES COUNTY AND OF THE STATE OF CALIFORNIA.		DESIGNED BY AM	 	LOS ANGELES COUNTY METROPOLITAN TRANSPORTATION AUTHORITY	CONTRACT NO. AE5999300
0	11/5/2020	DRAWN BY MF		WEST SANTA ANA BRANCH LRT RIGHT- OF- WAY ALTERNATIVES 1, 2 AND 3 PLAN STA 754+50 TO STA 765+50	DRAWING NO. R-1-137
REV	DATE	CHECKED BY RL		SCALE HOR: 1"=40'	REV
		IN CHARGE MH		SHEET NO. 58 OF 138	
		DATE 11/5/2020			
		FINAL CONCEPTUAL ROW DRAWINGS			
		DESCRIPTION			

BY	APP	REG NO.	EXPIRES	SEAL HOLDER

Metro

 444 South Flower Street
 Suite 800
 Los Angeles, CA 90071
 TEL (213) 362-9470

SUBMITTED _____
 APPROVED _____

NOT FOR CONSTRUCTION

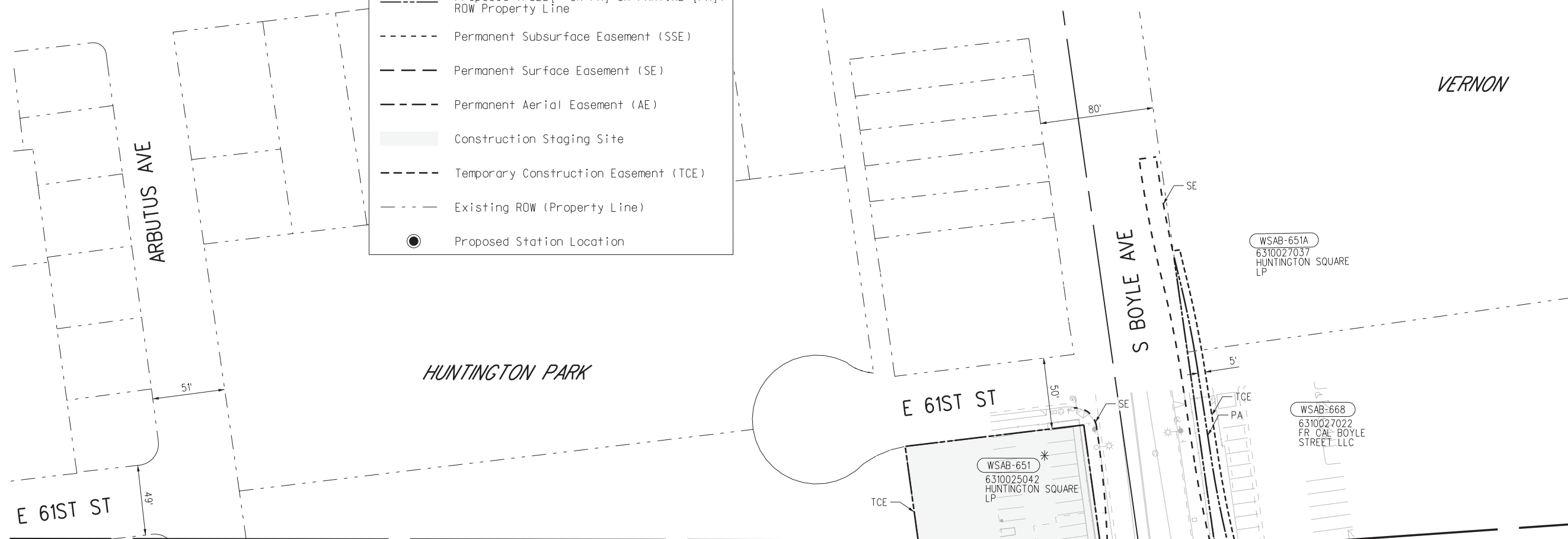
WEST SANTA ANA BRANCH LRT
 RIGHT- OF- WAY
 ALTERNATIVES 1, 2 AND 3
 PLAN
 STA 754+50 TO STA 765+50

07-NOV-2020 B-28091AR150.plg
wsppw04-pw-svc 01:22
Plot Driver=MTA-half.pen
Pentable=bw.plt



RIGHT-OF-WAY LEGEND

- AFFECTED STRUCTURE
- Proposed (FULL[* OR FA] OR PARTIAL [PA]) ROW Property Line
- Permanent Subsurface Easement (SSE)
- Permanent Surface Easement (SE)
- Permanent Aerial Easement (AE)
- Construction Staging Site
- Temporary Construction Easement (TCE)
- Existing ROW (Property Line)
- Proposed Station Location



MATCH LINE
SEE DWG R-1-137



FINAL CONCEPTUAL ROW DRAWINGS- 11/5/2020

NOT FOR CONSTRUCTION

<small>THE PREPARATION OF THIS DRAWING HAS BEEN FINANCED IN PART THROUGH A GRANT FROM THE U.S. DEPARTMENT OF TRANSPORTATION FEDERAL TRANSIT ADMINISTRATION (FTA), UNDER THE FEDERAL TRANSIT ACT OF 1964, AS AMENDED, AND IN PART BY THE TAXES OF THE CITIZENS OF LOS ANGELES COUNTY AND OF THE STATE OF CALIFORNIA.</small>							DESIGNED BY AM
							DRAWN BY MF
							CHECKED BY RL
							IN CHARGE MH
							DATE 11/5/2020
0	11/5/2020					FINAL CONCEPTUAL ROW DRAWINGS	
REV	DATE	BY	APP	REG NO.	EXPIRES	SEAL HOLDER	DESCRIPTION

DESIGNED BY AM
DRAWN BY MF
CHECKED BY RL
IN CHARGE MH
DATE 11/5/2020

LOS ANGELES COUNTY METROPOLITAN TRANSPORTATION AUTHORITY

wsp 444 South Flower Street Suite 800 Los Angeles, CA 90071 TEL (213) 362-9470

SUBMITTED _____

APPROVED _____

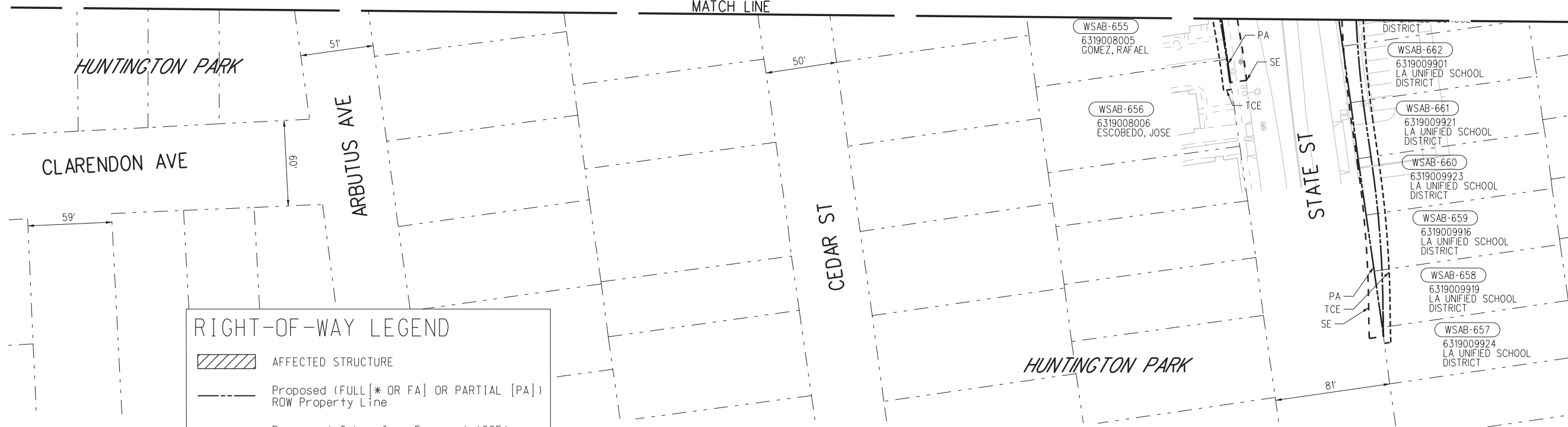
WEST SANTA ANA BRANCH LRT RIGHT- OF- WAY ALTERNATIVES 1, 2 AND 3 PLAN

CONTRACT NO AE5999300	
DRAWING NO R-1-137A	REV
SCALE HOR: 1"=40'	
SHEET NO 59 OF 138	

07-NOV-2020 B-28091AR150A.plg
wsppw04-pw-svc 01:29
Plot Driver=MTA-half.pen Pentable=bw.plt

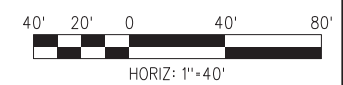


SEE DWG R-1-137
MATCH LINE



RIGHT-OF-WAY LEGEND

- AFFECTED STRUCTURE
- Proposed (FULL [* OR FA] OR PARTIAL [PA]) ROW Property Line
- Permanent Subsurface Easement (SSE)
- Permanent Surface Easement (SE)
- Permanent Aerial Easement (AE)
- Construction Staging Site
- Temporary Construction Easement (TCE)
- Existing ROW (Property Line)
- Proposed Station Location



FINAL CONCEPTUAL ROW DRAWINGS- 11/5/2020

THE PREPARATION OF THIS DRAWING HAS BEEN FINANCED IN PART THROUGH A GRANT FROM THE U.S. DEPARTMENT OF TRANSPORTATION FEDERAL TRANSIT ADMINISTRATION (FTA), UNDER THE FEDERAL TRANSIT ACT OF 1964, AS AMENDED, AND IN PART BY THE TAXES OF THE CITIZENS OF LOS ANGELES COUNTY AND OF THE STATE OF CALIFORNIA.						
0	11/5/2020					FINAL CONCEPTUAL ROW DRAWINGS
REV	DATE	BY	APP	REG NO.	EXPIRES	DESCRIPTION

DESIGNED BY AM
DRAWN BY MF
CHECKED BY RL
IN CHARGE MH
DATE 11/5/2020

M Metro LOS ANGELES COUNTY METROPOLITAN TRANSPORTATION AUTHORITY

wsp 444 South Flower Street Suite 800 Los Angeles, CA 90071 TEL (213) 362-9470

SUBMITTED _____

APPROVED _____

NOT FOR CONSTRUCTION

WEST SANTA ANA BRANCH LRT
RIGHT- OF- WAY
ALTERNATIVES 1, 2 AND 3
PLAN

CONTRACT NO
AE5999300

DRAWING NO
R-1-137B

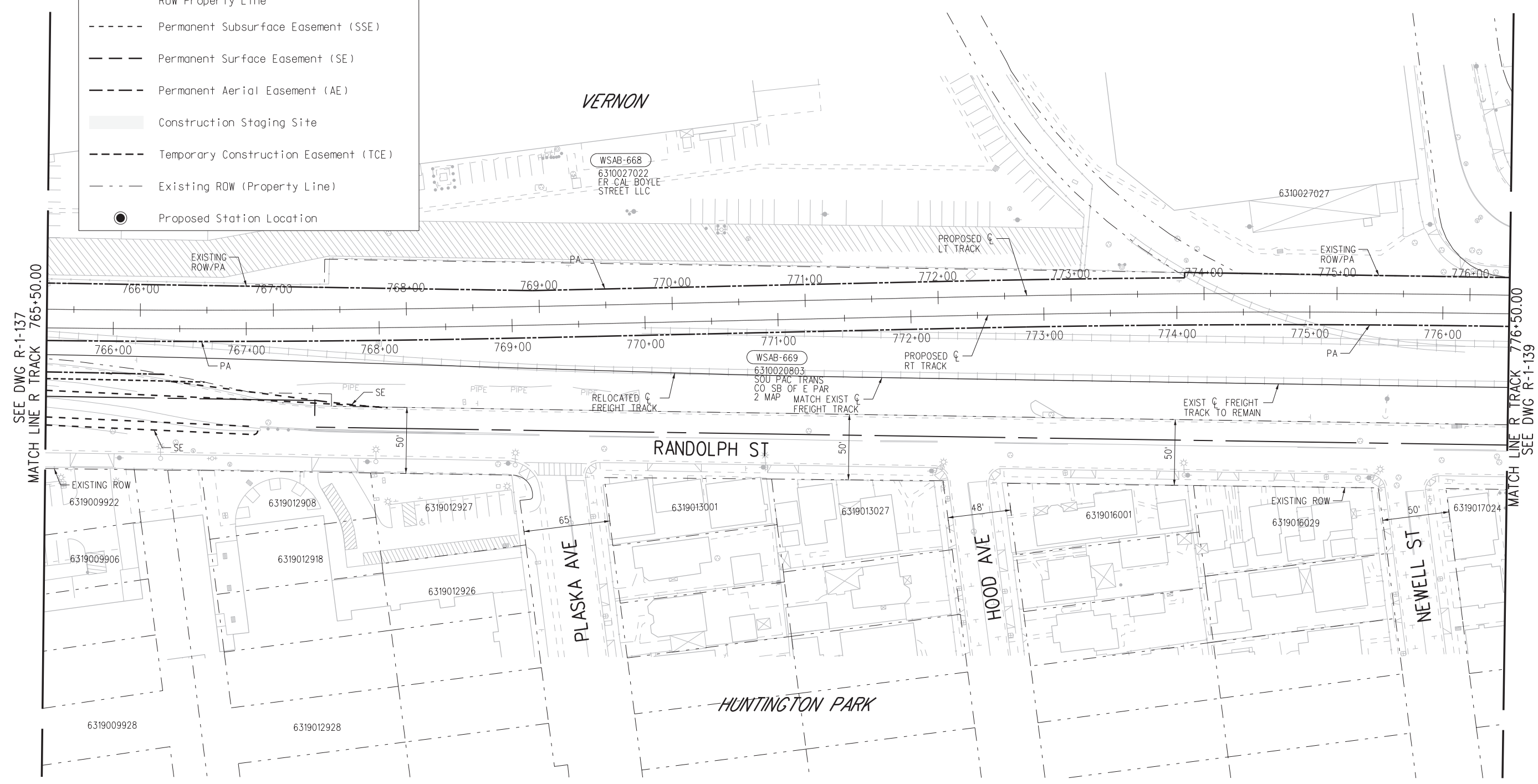
SCALE
HOR: 1"=40'

SHEET NO
60 OF 138

07-NOV-2020 B-28091AR150B.plt
wsppw04-pw-svc 01:22
Plot Driver=MTA-half.pen
Pentable=bw.plt



RIGHT-OF-WAY LEGEND	
	AFFECTED STRUCTURE
	Proposed (FULL [* OR FA] OR PARTIAL [PA]) ROW Property Line
	Permanent Subsurface Easement (SSE)
	Permanent Surface Easement (SE)
	Permanent Aerial Easement (AE)
	Construction Staging Site
	Temporary Construction Easement (TCE)
	Existing ROW (Property Line)
	Proposed Station Location



SEE DWG R-1-137
MATCH LINE R TRACK 765+50.00

MATCH LINE R TRACK 776+50.00
SEE DWG R-1-139



FINAL CONCEPTUAL ROW DRAWINGS- 11/5/2020

NOT FOR CONSTRUCTION

THE PREPARATION OF THIS DRAWING HAS BEEN FINANCED IN PART THROUGH A GRANT FROM THE U.S. DEPARTMENT OF TRANSPORTATION FEDERAL TRANSIT ADMINISTRATION (FTA), UNDER THE FEDERAL TRANSIT ACT OF 1964, AS AMENDED, AND IN PART BY THE TAKES OF THE CITIZENS OF LOS ANGELES COUNTY AND OF THE STATE OF CALIFORNIA.						
0	11/5/2020					FINAL CONCEPTUAL ROW DRAWINGS
REV	DATE	BY	APP	REG NO.	EXPIRES	DESCRIPTION

DESIGNED BY AM
DRAWN BY MF
CHECKED BY RL
IN CHARGE MH
DATE 11/5/2020

LOS ANGELES COUNTY METROPOLITAN TRANSPORTATION AUTHORITY

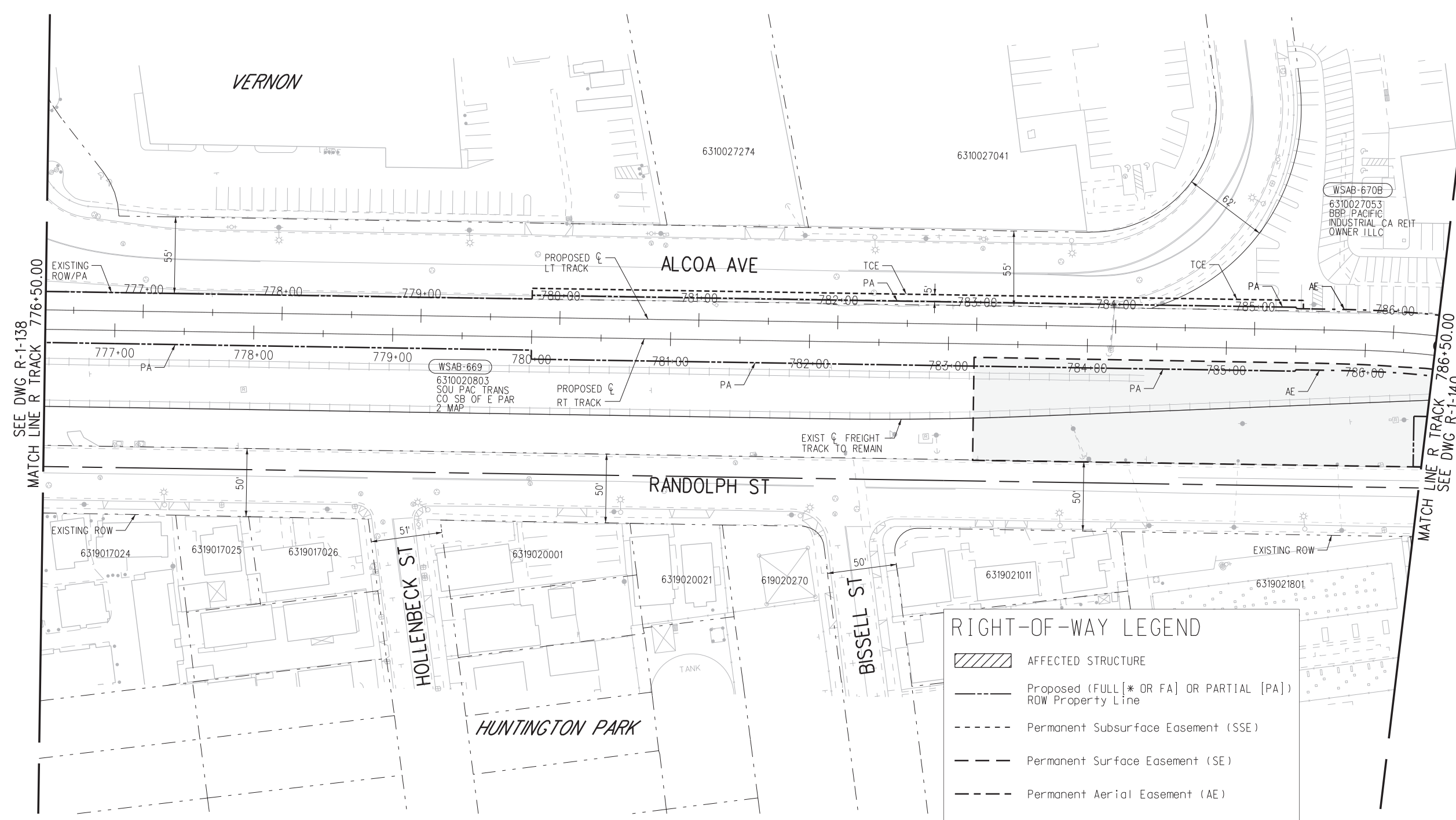
wsp 444 South Flower Street Suite 800 Los Angeles, CA 90071 TEL (213) 362-9470

SUBMITTED	_____
APPROVED	_____

CONTRACT NO AE5999300	
DRAWING NO R-1-138	REV
SCALE HOR: 1"=40'	
SHEET NO 61	OF 138

**WEST SANTA ANA BRANCH LRT
RIGHT- OF- WAY
ALTERNATIVES 1, 2 AND 3
PLAN
STA 765+50 TO STA 776+50**

07-NOV-2020 B-28091AR151.plt
wsppw04-dw-svc 01:22
Plot Driver=MTA-half.pen Pentable=bw.plt



NOTES:
 1. FINAL DIMENSIONS OF CONSTRUCTION STAGING AREA TO BE COORDINATED WITH FREIGHT RAILROAD AND THEIR OPERATIONS. THIS STAGING AREA WOULD BE TCE RATHER THAN PA.

RIGHT-OF-WAY LEGEND

- AFFECTED STRUCTURE
- Proposed (FULL [* OR FA] OR PARTIAL [PA]) ROW Property Line
- Permanent Subsurface Easement (SSE)
- Permanent Surface Easement (SE)
- Permanent Aerial Easement (AE)
- Construction Staging Site
- Temporary Construction Easement (TCE)
- Existing ROW (Property Line)
- Proposed Station Location



FINAL CONCEPTUAL ROW DRAWINGS- 11/5/2020

REV	DATE	BY	APP	REG NO.	EXPIRES	SEAL HOLDER	DESCRIPTION
0	11/5/2020						FINAL CONCEPTUAL ROW DRAWINGS

DESIGNED BY AM
DRAWN BY MF
CHECKED BY RL
IN CHARGE MH
DATE 11/5/2020

M Metro
LOS ANGELES COUNTY METROPOLITAN TRANSPORTATION AUTHORITY

wsp 444 South Flower Street Suite 800 Los Angeles, CA 90071 TEL (213) 362-9470

SUBMITTED _____
 APPROVED _____

NOT FOR CONSTRUCTION

WEST SANTA ANA BRANCH LRT RIGHT- OF- WAY ALTERNATIVES 1, 2 AND 3 PLAN STA 776+50 TO STA 786+50

CONTRACT NO. **AE5999300**
 DRAWING NO. **R-1-139** REV _____
 SCALE **HOR: 1"=40'**
 SHEET NO. **62 OF 138**

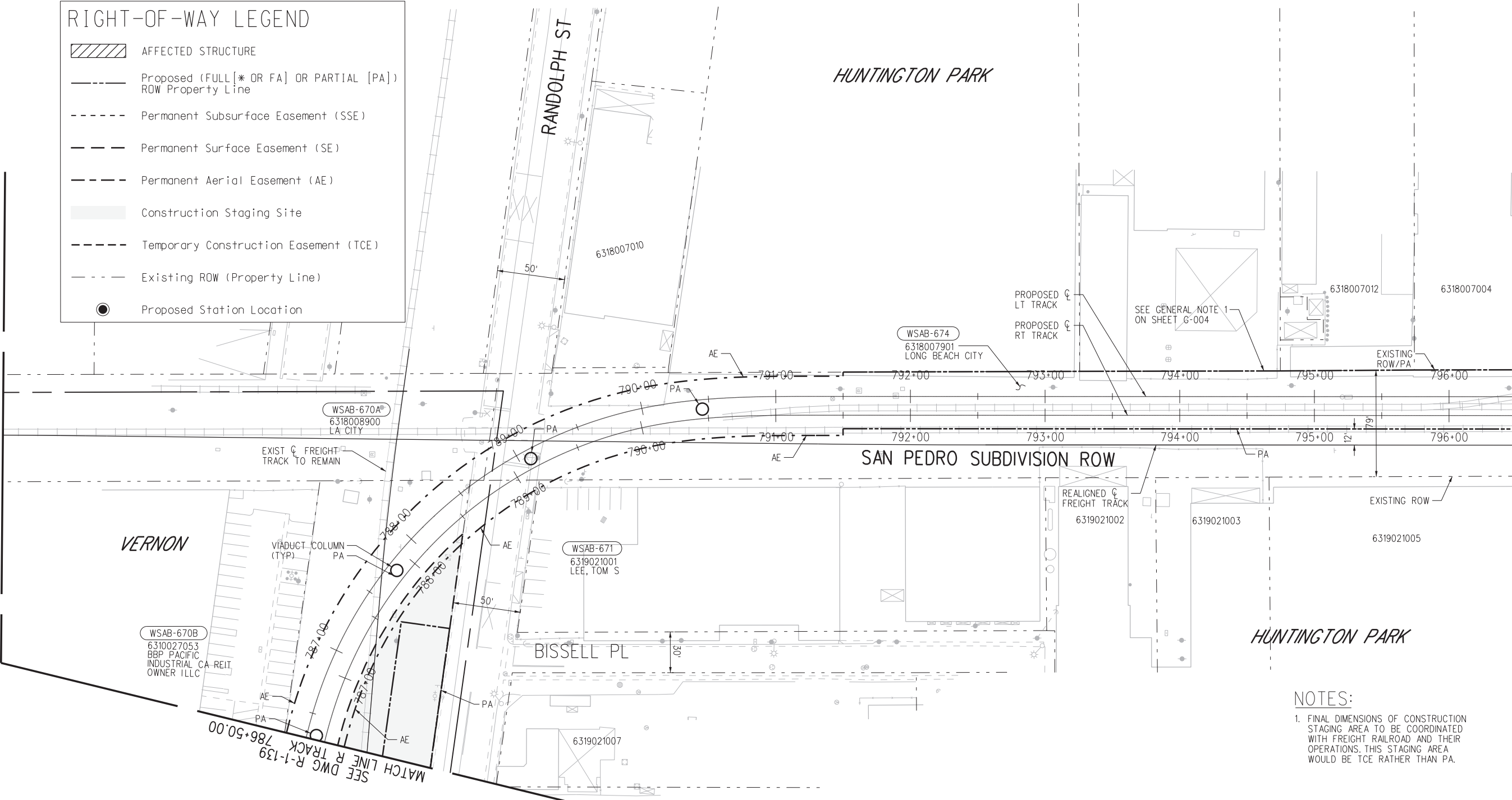
07-NOV-2020 B-28091AR152.plg
 wsppw04-pw-svc 01:24
 Plot Driver=MTA-half.pen
 Pentable=bw.plt



RIGHT-OF-WAY LEGEND	
	AFFECTED STRUCTURE
	Proposed (FULL [* OR FA] OR PARTIAL [PA]) ROW Property Line
	Permanent Subsurface Easement (SSE)
	Permanent Surface Easement (SE)
	Permanent Aerial Easement (AE)
	Construction Staging Site
	Temporary Construction Easement (TCE)
	Existing ROW (Property Line)
	Proposed Station Location

MATCH LINE SEE DWG R-1-140A

MATCH LINE R TRACK 796+50.00 SEE DWG R-1-141



NOTES:
 1. FINAL DIMENSIONS OF CONSTRUCTION STAGING AREA TO BE COORDINATED WITH FREIGHT RAILROAD AND THEIR OPERATIONS. THIS STAGING AREA WOULD BE TCE RATHER THAN PA.



FINAL CONCEPTUAL ROW DRAWINGS- 11/5/2020

NOT FOR CONSTRUCTION

THE PREPARATION OF THIS DRAWING HAS BEEN FINANCED IN PART THROUGH A GRANT FROM THE U.S. DEPARTMENT OF TRANSPORTATION FEDERAL TRANSIT ADMINISTRATION (FTA), UNDER THE FEDERAL TRANSIT ACT OF 1964, AS AMENDED, AND IN PART BY THE TAXES OF THE CITIZENS OF LOS ANGELES COUNTY AND OF THE STATE OF CALIFORNIA.						
0	11/5/2020					FINAL CONCEPTUAL ROW DRAWINGS
REV	DATE	BY	APP	REG NO.	EXPIRES	DESCRIPTION

DESIGNED BY AM
DRAWN BY MF
CHECKED BY RL
IN CHARGE MH
DATE 11/5/2020

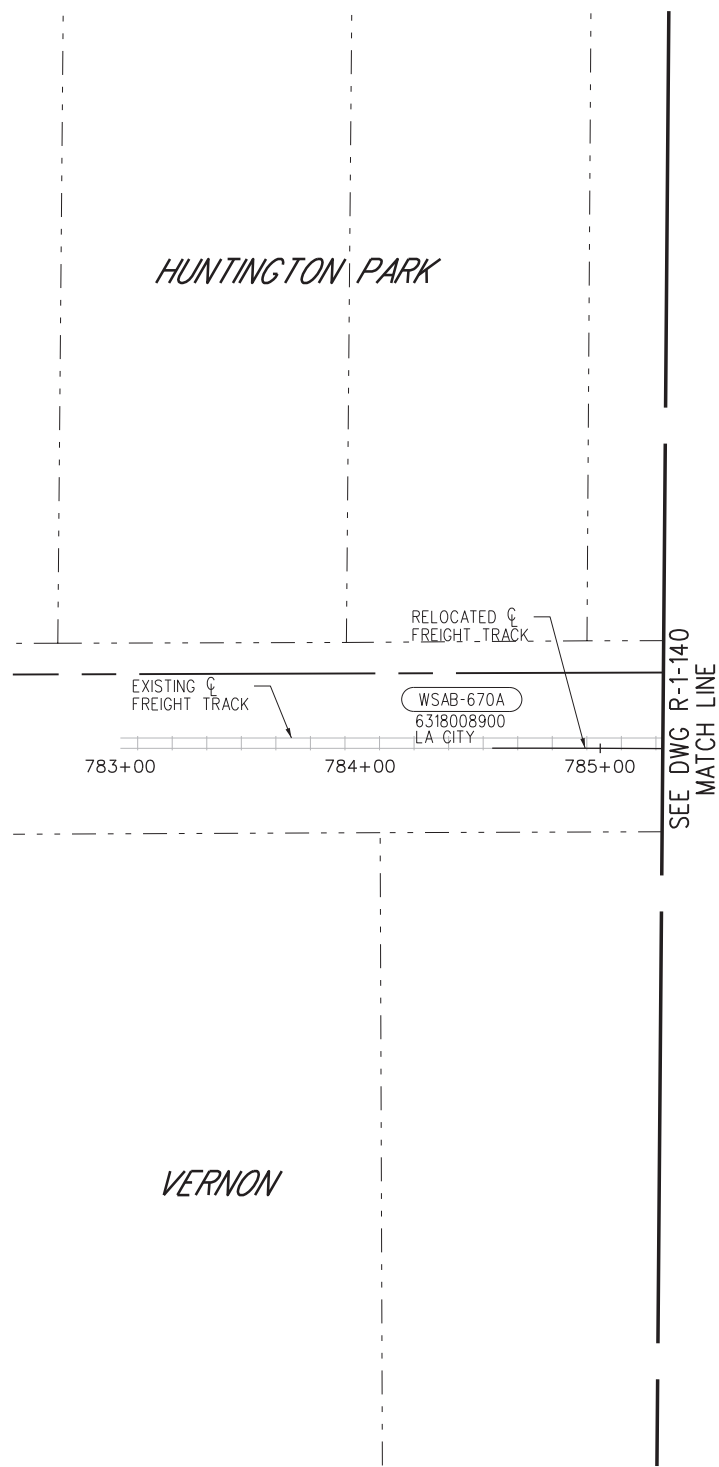
LOS ANGELES COUNTY METROPOLITAN TRANSPORTATION AUTHORITY

wsp 444 South Flower Street Suite 800 Los Angeles, CA 90071 TEL (213) 362-9470

SUBMITTED	_____
APPROVED	_____

WEST SANTA ANA BRANCH LRT RIGHT- OF- WAY ALTERNATIVES 1, 2 AND 3 PLAN STA 786+50 TO STA 796+50	
CONTRACT NO AE5999300	REV
DRAWING NO R-1-140	
SCALE HOR: 1"=40'	
SHEET NO 63	OF 138

07-NOV-2020 B-28091AR153.plg
wsp04-pw-svc 01:22
Plot Driver=MTA-half.pen Pentable=bw.plt



RIGHT-OF-WAY LEGEND

- AFFECTED STRUCTURE
- Proposed (FULL [* OR FA] OR PARTIAL [PA]) ROW Property Line
- Permanent Subsurface Easement (SSE)
- Permanent Surface Easement (SE)
- Permanent Aerial Easement (AE)
- Construction Staging Site
- Temporary Construction Easement (TCE)
- Existing ROW (Property Line)
- Proposed Station Location



FINAL CONCEPTUAL ROW DRAWINGS- 11/5/2020

NOT FOR CONSTRUCTION

<small>THE PREPARATION OF THIS DRAWING HAS BEEN FINANCED IN PART THROUGH A GRANT FROM THE U.S. DEPARTMENT OF TRANSPORTATION FEDERAL TRANSIT ADMINISTRATION (FTA), UNDER THE FEDERAL TRANSIT ACT OF 1964, AS AMENDED, AND IN PART BY THE TAXES OF THE CITIZENS OF LOS ANGELES COUNTY AND OF THE STATE OF CALIFORNIA.</small>							DESIGNED BY AM
							DRAWN BY MF
							CHECKED BY RL
							IN CHARGE MH
							DATE 11/5/2020
REV	DATE	BY	APP	REG NO.	EXPIRES	SEAL HOLDER	DESCRIPTION
0	11/5/2020						FINAL CONCEPTUAL ROW DRAWINGS

LOS ANGELES COUNTY METROPOLITAN TRANSPORTATION AUTHORITY
444 South Flower Street Suite 800 Los Angeles, CA 90071 TEL (213) 362-9470

SUBMITTED _____ APPROVED _____

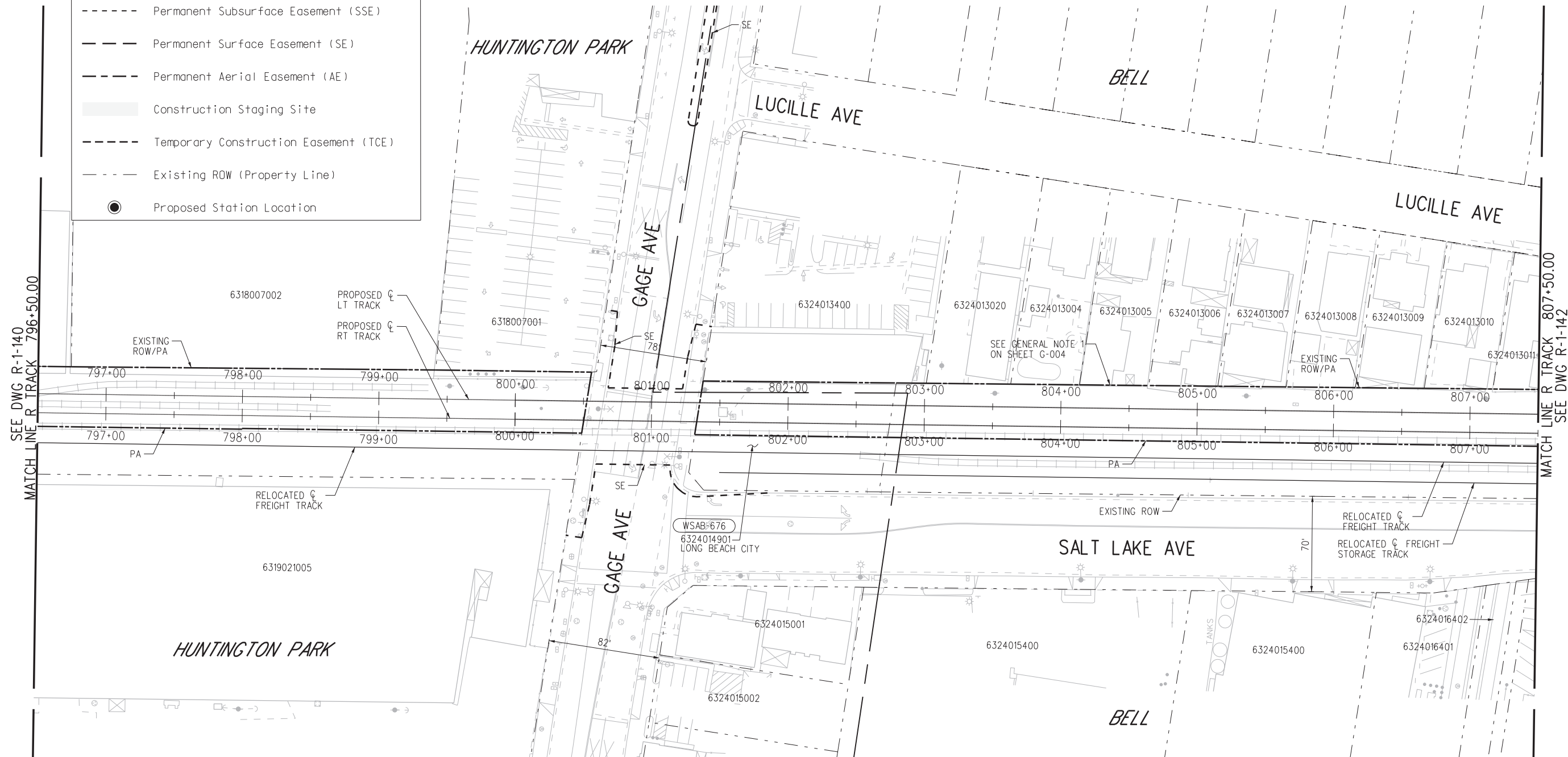
WEST SANTA ANA BRANCH LRT RIGHT- OF - WAY ALTERNATIVES 1, 2 AND 3 PLAN	
CONTRACT NO AE5999300	REV
DRAWING NO R-1-140A	SCALE HOR: 1"=40'
SHEET NO 64	OF 138

07-NOV-2020 B-28091AR153A.plg
 wsppw04-pw-svc 01:26
 Plot Driver=MTA-half.pen
 Pentable=bw.plt



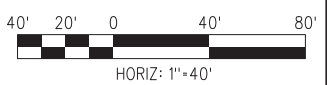
RIGHT-OF-WAY LEGEND

- AFFECTED STRUCTURE
- Proposed (FULL [* OR FA] OR PARTIAL [PA]) ROW Property Line
- Permanent Subsurface Easement (SSE)
- Permanent Surface Easement (SE)
- Permanent Aerial Easement (AE)
- Construction Staging Site
- Temporary Construction Easement (TCE)
- Existing ROW (Property Line)
- Proposed Station Location



SEE DWG R-1-140 MATCH LINE R TRACK 796+50.00

MATCH LINE R TRACK 807+50.00 SEE DWG R-1-142



FINAL CONCEPTUAL ROW DRAWINGS- 11/5/2020

NOT FOR CONSTRUCTION

THE PREPARATION OF THIS DRAWING HAS BEEN FINANCED IN PART THROUGH A GRANT FROM THE U.S. DEPARTMENT OF TRANSPORTATION FEDERAL TRANSIT ADMINISTRATION (FTA), UNDER THE FEDERAL TRANSIT ACT OF 1964, AS AMENDED, AND IN PART BY THE TAXES OF THE CITIZENS OF LOS ANGELES COUNTY AND OF THE STATE OF CALIFORNIA.						
REV	DATE	BY	APP	REG NO.	EXPIRES	SEAL HOLDER
0	11/5/2020					
						FINAL CONCEPTUAL ROW DRAWINGS
						DESCRIPTION

DESIGNED BY AM
DRAWN BY MF
CHECKED BY RL
IN CHARGE MH
DATE 11/5/2020

LOS ANGELES COUNTY METROPOLITAN TRANSPORTATION AUTHORITY

wsp 444 South Flower Street Suite 800 Los Angeles, CA 90071 TEL (213) 362-9470

SUBMITTED	_____
APPROVED	_____

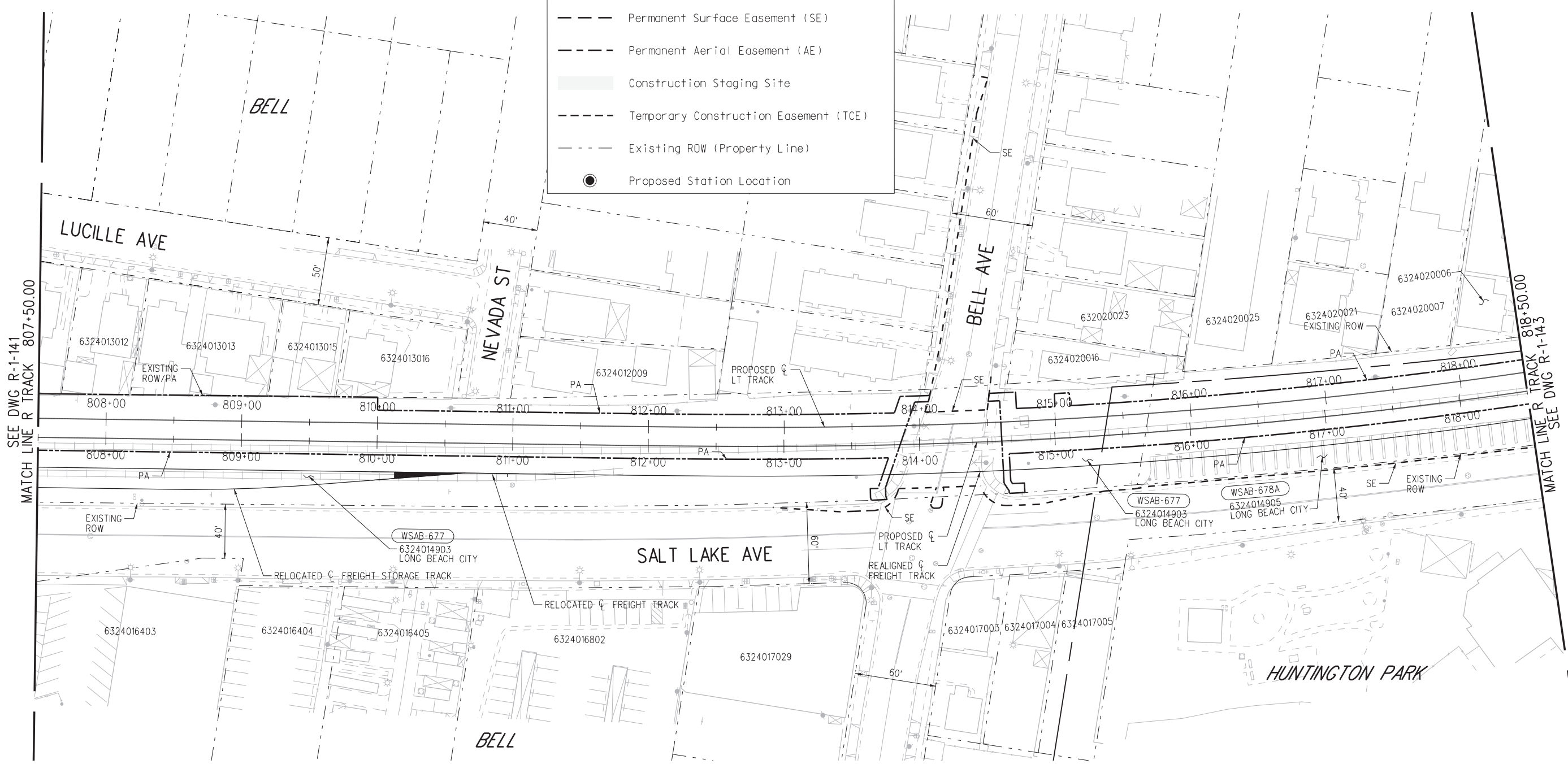
WEST SANTA ANA BRANCH LRT		CONTRACT NO AE5999300
RIGHT- OF- WAY		DRAWING NO R-1-141
ALTERNATIVES 1, 2 AND 3		SCALE HOR: 1"=40'
PLAN		SHEET NO 65 OF 138
STA 796+50 TO STA 807+50		

07-NOV-2020 B-28091AR154.plg



RIGHT-OF-WAY LEGEND

- AFFECTED STRUCTURE
- Proposed (FULL [* OR FA] OR PARTIAL [PA]) ROW Property Line
- Permanent Subsurface Easement (SSE)
- Permanent Surface Easement (SE)
- Permanent Aerial Easement (AE)
- Construction Staging Site
- Temporary Construction Easement (TCE)
- Existing ROW (Property Line)
- Proposed Station Location



SEE DWG R-1-141 MATCH LINE R TRACK 807+50.00

MATCH LINE R TRACK 818+50.00 SEE DWG R-1-143



FINAL CONCEPTUAL ROW DRAWINGS- 11/5/2020

NOT FOR CONSTRUCTION

THE PREPARATION OF THIS DRAWING HAS BEEN FINANCED IN PART THROUGH A GRANT FROM THE U.S. DEPARTMENT OF TRANSPORTATION FEDERAL TRANSIT ADMINISTRATION (FTA), UNDER THE FEDERAL TRANSIT ACT OF 1964, AS AMENDED, AND IN PART BY THE TAKES OF THE CITIZENS OF LOS ANGELES COUNTY AND OF THE STATE OF CALIFORNIA.						
REV	DATE	BY	APP	REG NO.	EXPIRES	SEAL HOLDER
0	11/5/2020					FINAL CONCEPTUAL ROW DRAWINGS
DESIGNED BY AM DRAWN BY MF CHECKED BY RL IN CHARGE MH DATE 11/5/2020						

Metro 444 South Flower Street Suite 800 Los Angeles, CA 90071 TEL (213) 362-9470	SUBMITTED _____ APPROVED _____
---	-----------------------------------

LOS ANGELES COUNTY METROPOLITAN TRANSPORTATION AUTHORITY	CONTRACT NO. AE5999300 DRAWING NO. R-1-142 SCALE HOR: 1"=40' SHEET NO. 66 OF 138
---	---

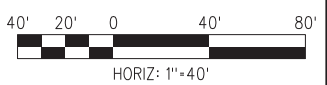
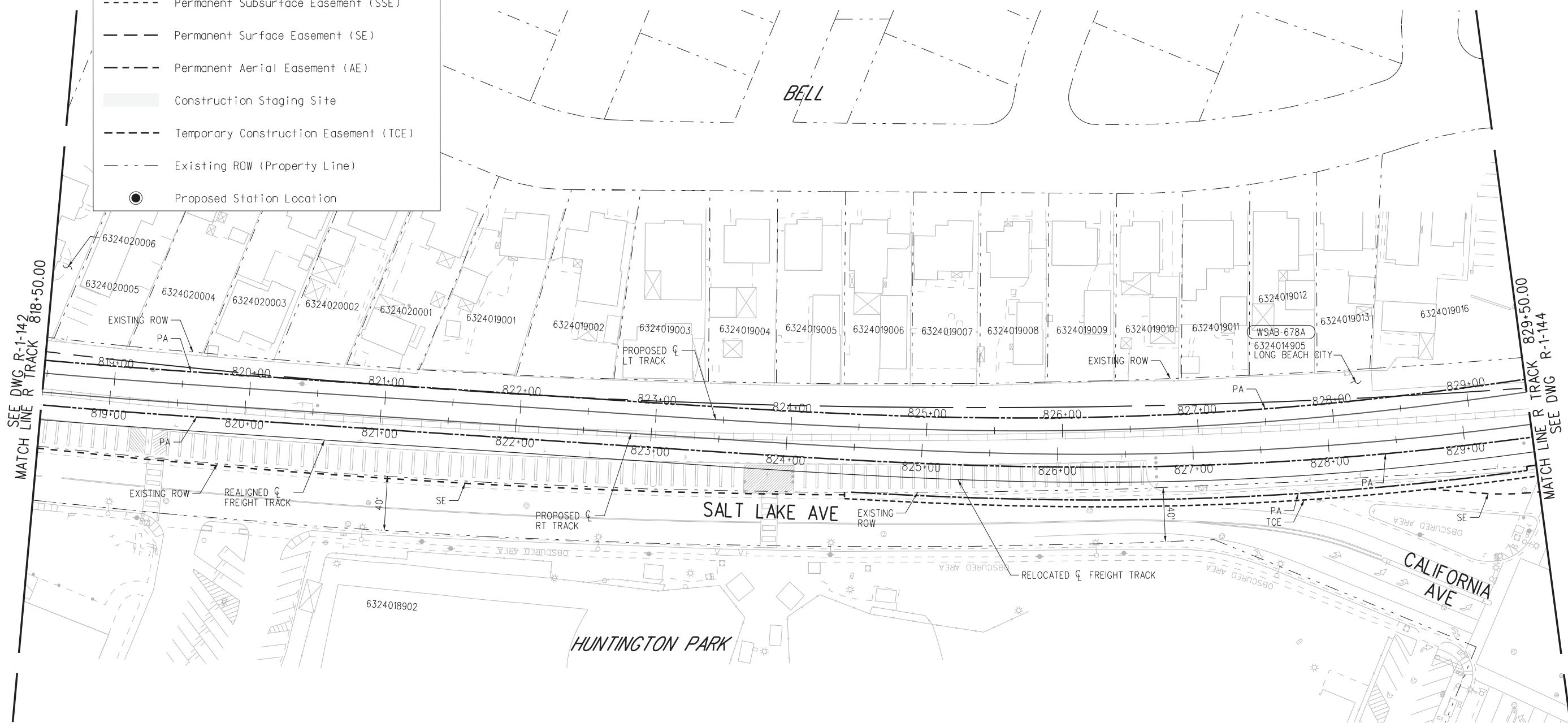
WEST SANTA ANA BRANCH LRT RIGHT- OF- WAY ALTERNATIVES 1, 2 AND 3 PLAN STA 807+50 TO STA 818+50	
--	--

07-NOV-2020 B-28091AR155.plg
wspw04-pw-svc 01:24
Plot Driver=MTA-half.pen Pentable=bw.plt



RIGHT-OF-WAY LEGEND

- AFFECTED STRUCTURE
- Proposed (FULL [* OR FA] OR PARTIAL [PA]) ROW Property Line
- Permanent Subsurface Easement (SSE)
- Permanent Surface Easement (SE)
- Permanent Aerial Easement (AE)
- Construction Staging Site
- Temporary Construction Easement (TCE)
- Existing ROW (Property Line)
- Proposed Station Location



FINAL CONCEPTUAL ROW DRAWINGS- 11/5/2020

NOT FOR CONSTRUCTION

THE PREPARATION OF THIS DRAWING HAS BEEN FINANCED IN PART THROUGH A GRANT FROM THE U.S. DEPARTMENT OF TRANSPORTATION FEDERAL TRANSIT ADMINISTRATION (FTA), UNDER THE FEDERAL TRANSIT ACT OF 1964, AS AMENDED, AND IN PART BY THE TAXES OF THE CITIZENS OF LOS ANGELES COUNTY AND OF THE STATE OF CALIFORNIA.							
REV	DATE	BY	APP	REG NO.	EXPIRES	SEAL HOLDER	DESCRIPTION
0	11/5/2020						FINAL CONCEPTUAL ROW DRAWINGS

DESIGNED BY AM	IN CHARGE MH
DRAWN BY MF	DATE 11/5/2020
CHECKED BY RL	

Metro

LOS ANGELES COUNTY METROPOLITAN TRANSPORTATION AUTHORITY

444 South Flower Street
Suite 800
Los Angeles, CA 90071
TEL (213) 362-9470

SUBMITTED _____

APPROVED _____

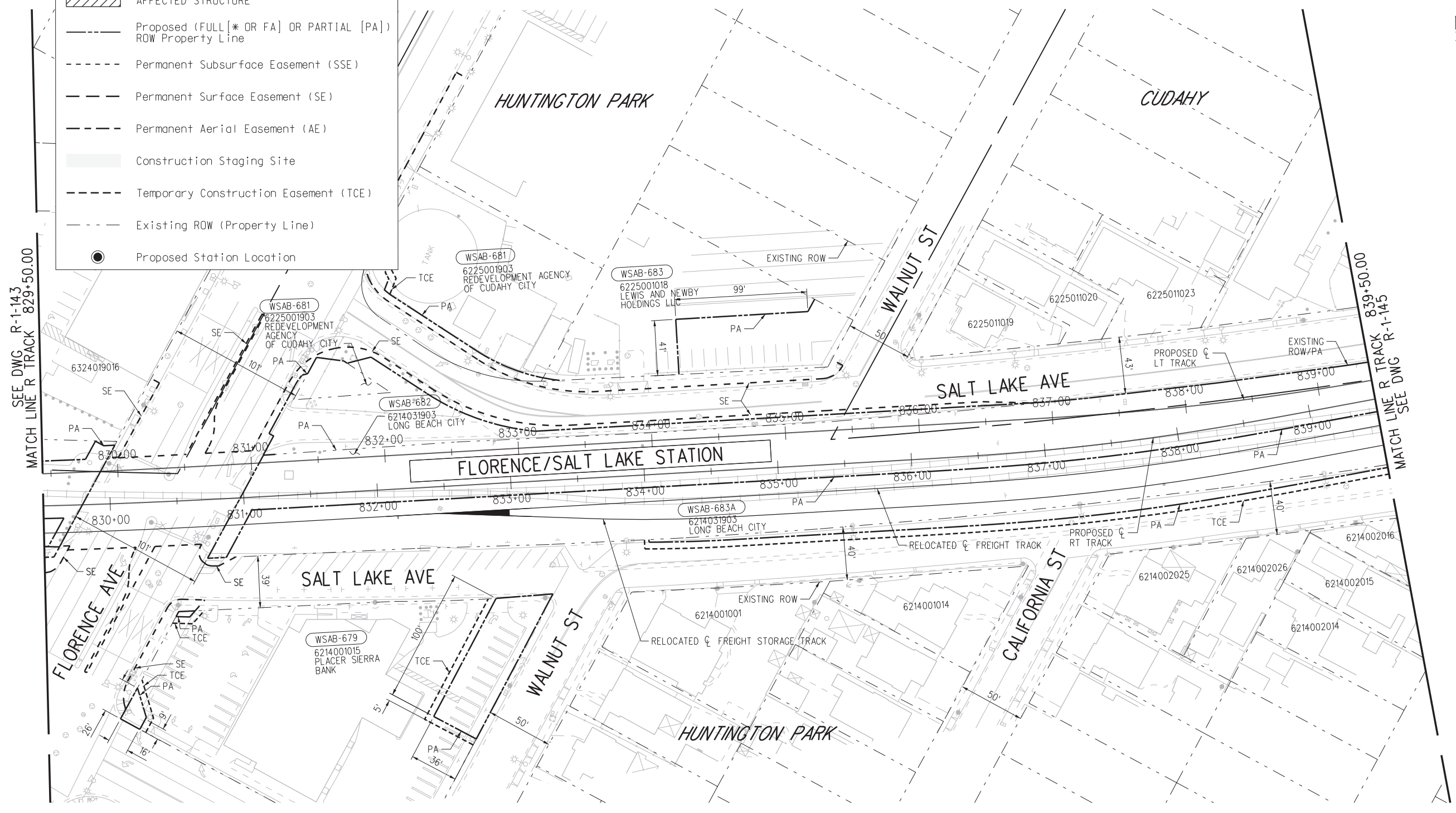
WEST SANTA ANA BRANCH LRT RIGHT- OF- WAY ALTERNATIVES 1, 2 AND 3 PLAN STA 818+50 TO STA 829+50	
CONTRACT NO. AE5999300	SHEET NO. 67 OF 138
DRAWING NO. R-1-143	REV
SCALE HOR: 1"=40'	

07-NOV-2020 B-28091AR156.plg
 wspdw04-pw-svc 01:22
 Plot Driver=MTA-half.pen
 Pentable=bw.plt



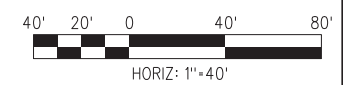
NOTES:
1. SLIP ROAD WILL BE ABANDONED

RIGHT-OF-WAY LEGEND	
	AFFECTED STRUCTURE
	Proposed (FULL [* OR FA] OR PARTIAL [PA]) ROW Property Line
	Permanent Subsurface Easement (SSE)
	Permanent Surface Easement (SE)
	Permanent Aerial Easement (AE)
	Construction Staging Site
	Temporary Construction Easement (TCE)
	Existing ROW (Property Line)
	Proposed Station Location



SEE DWG R-1-143
MATCH LINE R TRACK 829+50.00

MATCH LINE R TRACK 839+50.00
SEE DWG R-1-145



FINAL CONCEPTUAL ROW DRAWINGS- 11/5/2020

NOT FOR CONSTRUCTION

THE PREPARATION OF THIS DRAWING HAS BEEN FINANCED IN PART THROUGH A GRANT FROM THE U.S. DEPARTMENT OF TRANSPORTATION FEDERAL TRANSIT ADMINISTRATION (FTA), UNDER THE FEDERAL TRANSIT ACT OF 1964, AS AMENDED, AND IN PART BY THE TAXES OF THE CITIZENS OF LOS ANGELES COUNTY AND OF THE STATE OF CALIFORNIA.						
0	11/5/2020					FINAL CONCEPTUAL ROW DRAWINGS
REV	DATE	BY	APP	REG NO.	EXPIRES	DESCRIPTION

DESIGNED BY AM
DRAWN BY MF
CHECKED BY RL
IN CHARGE MH
DATE 11/5/2020

LOS ANGELES COUNTY METROPOLITAN TRANSPORTATION AUTHORITY

wsp 444 South Flower Street Suite 800 Los Angeles, CA 90071 TEL (213) 362-9470

SUBMITTED	_____
APPROVED	_____

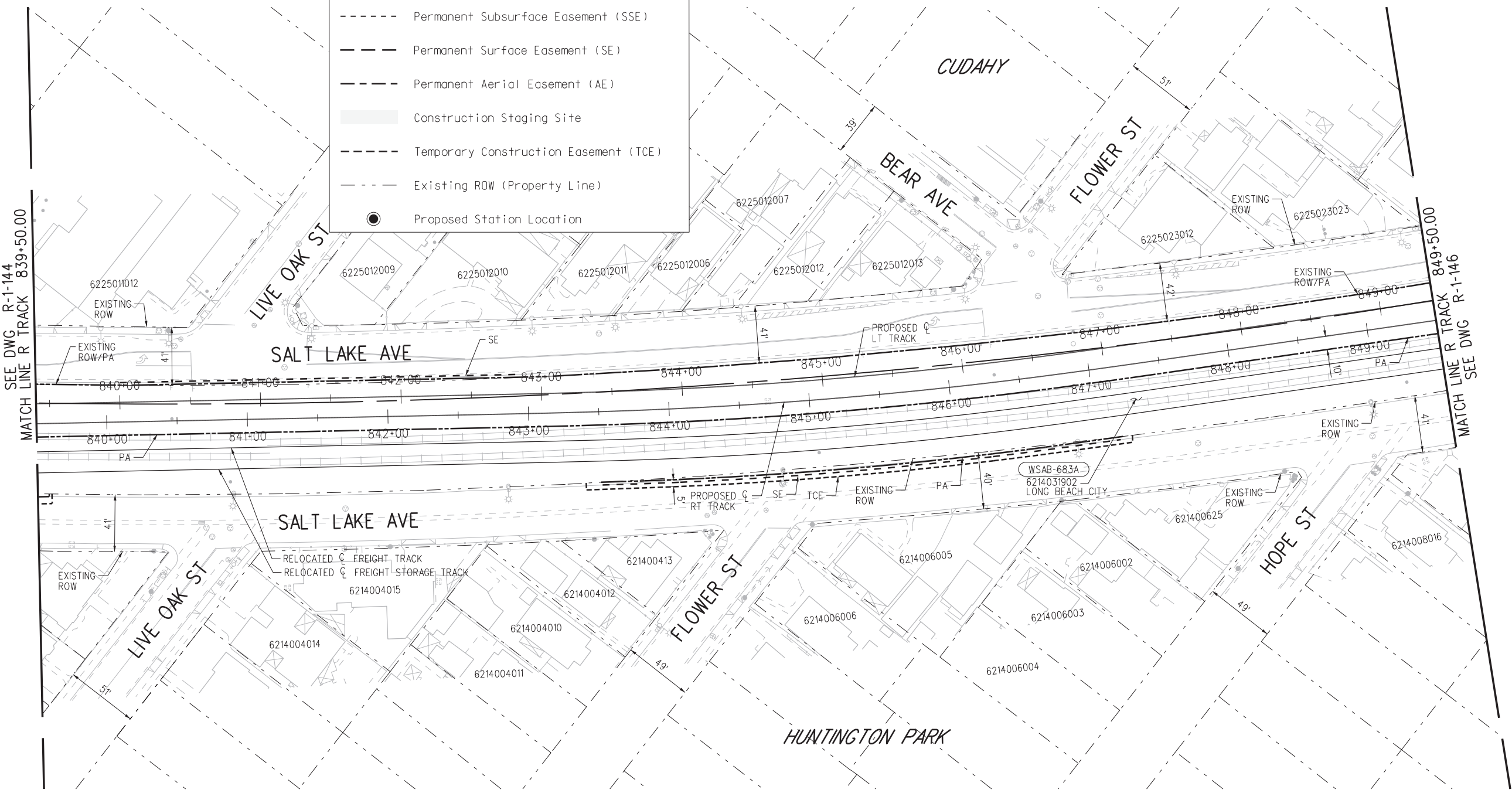
WEST SANTA ANA BRANCH LRT RIGHT- OF- WAY ALTERNATIVES 1, 2 AND 3 PLAN STA 829+50 TO STA 839+50	
CONTRACT NO AE5999300	REV
DRAWING NO R-1-144	
SCALE HOR: 1"=40'	
SHEET NO 68	OF 138

07-NOV-2020 B-28091AR157.plg
wsppw04-pw-svc 01:31
Plot Driver=MTA-half.pen Pentable=bw.plt



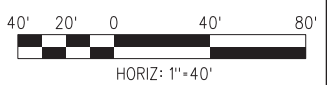
RIGHT-OF-WAY LEGEND

- AFFECTED STRUCTURE
- Proposed (FULL [* OR FA] OR PARTIAL [PA]) ROW Property Line
- Permanent Subsurface Easement (SSE)
- Permanent Surface Easement (SE)
- Permanent Aerial Easement (AE)
- Construction Staging Site
- Temporary Construction Easement (TCE)
- Existing ROW (Property Line)
- Proposed Station Location



SEE DWG R-1-144
MATCH LINE R TRACK 839+50.00

MATCH LINE R TRACK 849+50.00
SEE DWG R-1-146



FINAL CONCEPTUAL ROW DRAWINGS- 11/5/2020

NOT FOR CONSTRUCTION

THE PREPARATION OF THIS DRAWING HAS BEEN FINANCED IN PART THROUGH A GRANT FROM THE U.S. DEPARTMENT OF TRANSPORTATION FEDERAL TRANSIT ADMINISTRATION (FTA), UNDER THE FEDERAL TRANSIT ACT OF 1964, AS AMENDED, AND IN PART BY THE TAKES OF THE CITIZENS OF LOS ANGELES COUNTY AND OF THE STATE OF CALIFORNIA.						
REV	DATE	BY	APP	REG NO.	EXPIRES	SEAL HOLDER
0	11/5/2020					FINAL CONCEPTUAL ROW DRAWINGS
						DESCRIPTION

DESIGNED BY AM	
DRAWN BY MF	
CHECKED BY RL	
IN CHARGE MH	
DATE 11/5/2020	

Metro

**LOS ANGELES COUNTY
METROPOLITAN TRANSPORTATION AUTHORITY**

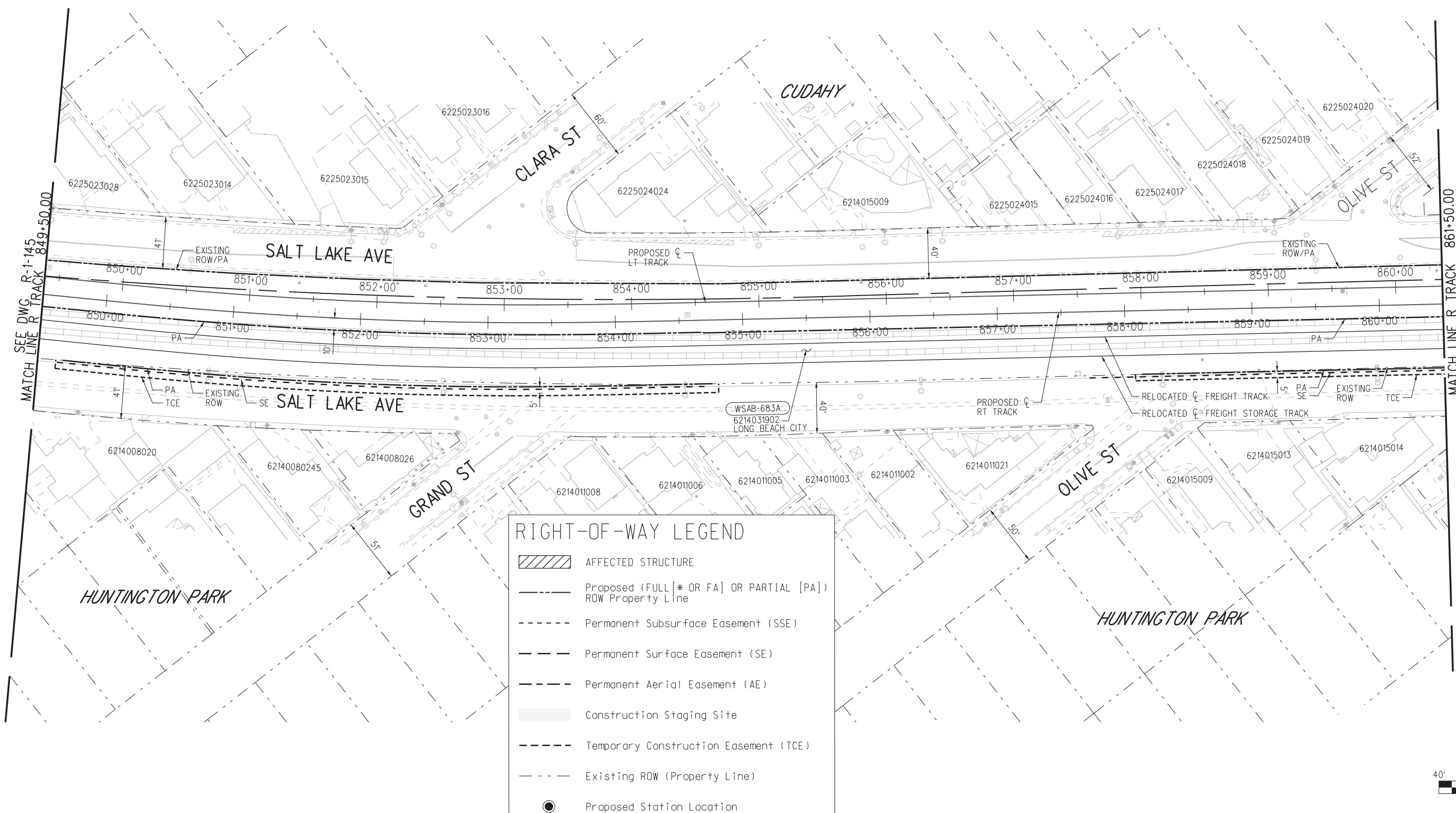
444 South Flower Street
Suite 800
Los Angeles, CA 90071
TEL (213) 362-9470

SUBMITTED _____

APPROVED _____

<p>WEST SANTA ANA BRANCH LRT RIGHT- OF- WAY ALTERNATIVES 1, 2 AND 3 PLAN STA 839+50 TO STA 849+50</p>	
CONTRACT NO AE5999300	DRAWING NO R-1-145
SCALE HOR: 1"=40'	
SHEET NO 69 OF 138	

07-NOV-2020 B-28091AR158.plg
wsppw04-pw-svc 01:24
Plot Driver=MTA-half.pen Pentable=bw.plt



RIGHT-OF-WAY LEGEND

- AFFECTED STRUCTURE
- Proposed (FULL [* OR FA] OR PARTIAL [PA]) ROW Property Line
- Permanent Subsurface Easement (SSE)
- Permanent Surface Easement (SE)
- Permanent Aerial Easement (AE)
- Construction Staging Site
- Temporary Construction Easement (TCE)
- Existing ROW (Property Line)
- Proposed Station Location



FINAL CONCEPTUAL ROW DRAWINGS- 11/5/2020

NOT FOR CONSTRUCTION

07-NOV-2020 B-28091AR159.plg

THE PREPARATION OF THIS DRAWING HAS BEEN FINANCED IN PART THROUGH A GRANT FROM THE U.S. DEPARTMENT OF TRANSPORTATION FEDERAL TRANSIT ADMINISTRATION (FTA), UNDER THE FEDERAL TRANSIT ACT OF 1964, AS AMENDED, AND IN PART BY THE TAXES OF THE CITIZENS OF LOS ANGELES COUNTY AND OF THE STATE OF CALIFORNIA.						
REV	DATE	BY	APP	REG NO.	EXPIRES	SEAL HOLDER
0	11/5/2020					FINAL CONCEPTUAL ROW DRAWINGS
DESCRIPTION						

DESIGNED BY AM
DRAWN BY MF
CHECKED BY RL
IN CHARGE MH
DATE 11/5/2020

Metro

LOS ANGELES COUNTY METROPOLITAN TRANSPORTATION AUTHORITY

444 South Flower Street
Suite 800
Los Angeles, CA 90071
TEL (213) 362-9470

SUBMITTED _____

APPROVED _____

WEST SANTA ANA BRANCH LRT

RIGHT- OF- WAY

ALTERNATIVES 1, 2 AND 3

PLAN

STA 849+50 TO STA 861+50

CONTRACT NO
AE5999300

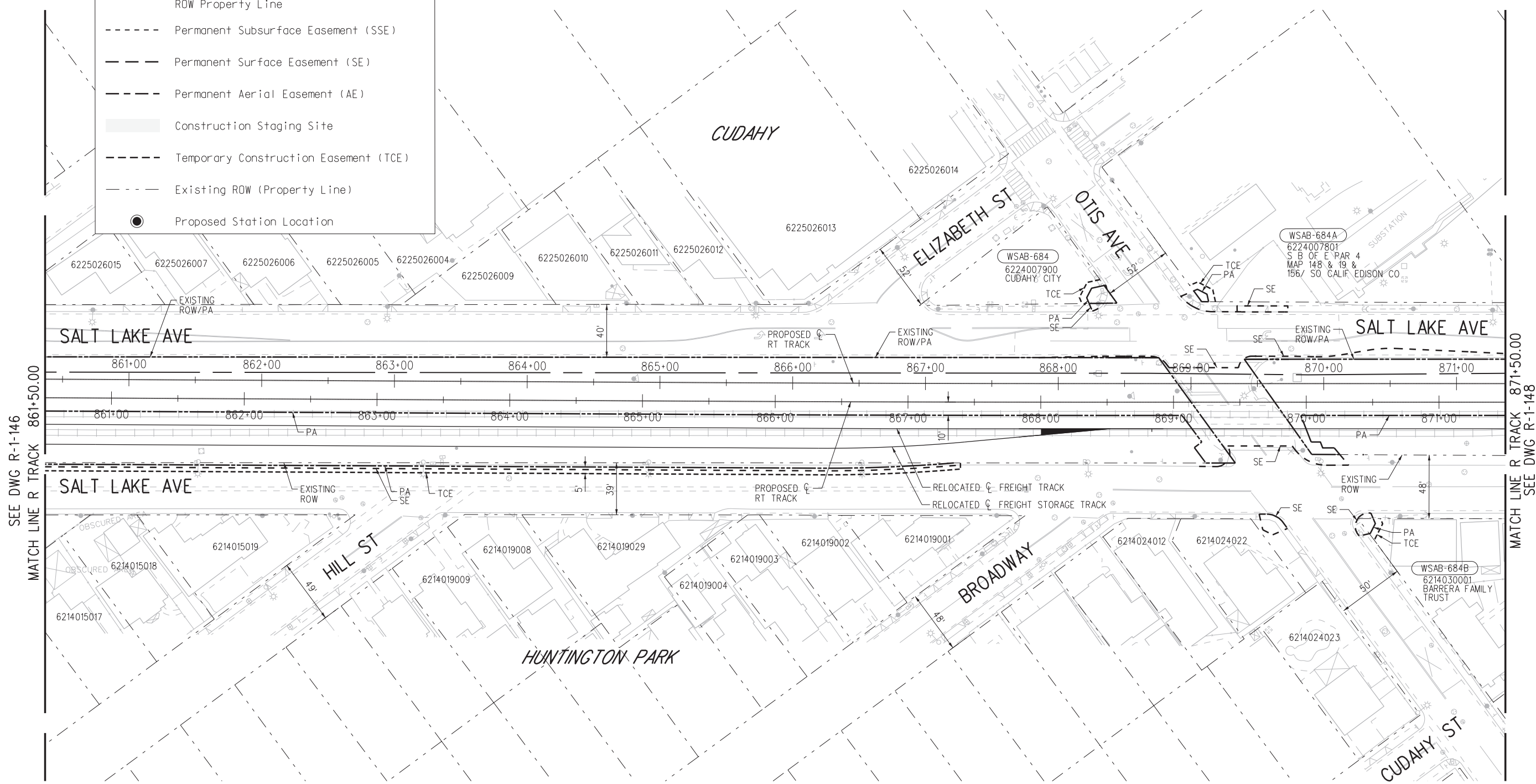
DRAWING NO
R-1-146

SCALE
HOR: 1"=40'

SHEET NO
70 OF 138



RIGHT-OF-WAY LEGEND	
	AFFECTED STRUCTURE
	Proposed (FULL [* OR FA] OR PARTIAL [PA]) ROW Property Line
	Permanent Subsurface Easement (SSE)
	Permanent Surface Easement (SE)
	Permanent Aerial Easement (AE)
	Construction Staging Site
	Temporary Construction Easement (TCE)
	Existing ROW (Property Line)
	Proposed Station Location



SEE DWG R-1-146
MATCH LINE R TRACK 861+50.00

MATCH LINE R TRACK 871+50.00
SEE DWG R-1-148



FINAL CONCEPTUAL ROW DRAWINGS- 11/5/2020

NOT FOR CONSTRUCTION

THE PREPARATION OF THIS DRAWING HAS BEEN FINANCED IN PART THROUGH A GRANT FROM THE U.S. DEPARTMENT OF TRANSPORTATION FEDERAL TRANSIT ADMINISTRATION (FTA), UNDER THE FEDERAL TRANSIT ACT OF 1964, AS AMENDED, AND IN PART BY THE TAKES OF THE CITIZENS OF LOS ANGELES COUNTY AND OF THE STATE OF CALIFORNIA.						
0	11/5/2020					FINAL CONCEPTUAL ROW DRAWINGS
REV	DATE	BY	APP	REG NO.	EXPIRES	SEAL HOLDER
						DESCRIPTION

DESIGNED BY AM
DRAWN BY MF
CHECKED BY RL
IN CHARGE MH
DATE 11/5/2020



LOS ANGELES COUNTY METROPOLITAN TRANSPORTATION AUTHORITY



444 South Flower Street
Suite 800
Los Angeles, CA 90071
TEL (213) 362-9470

SUBMITTED _____

APPROVED _____

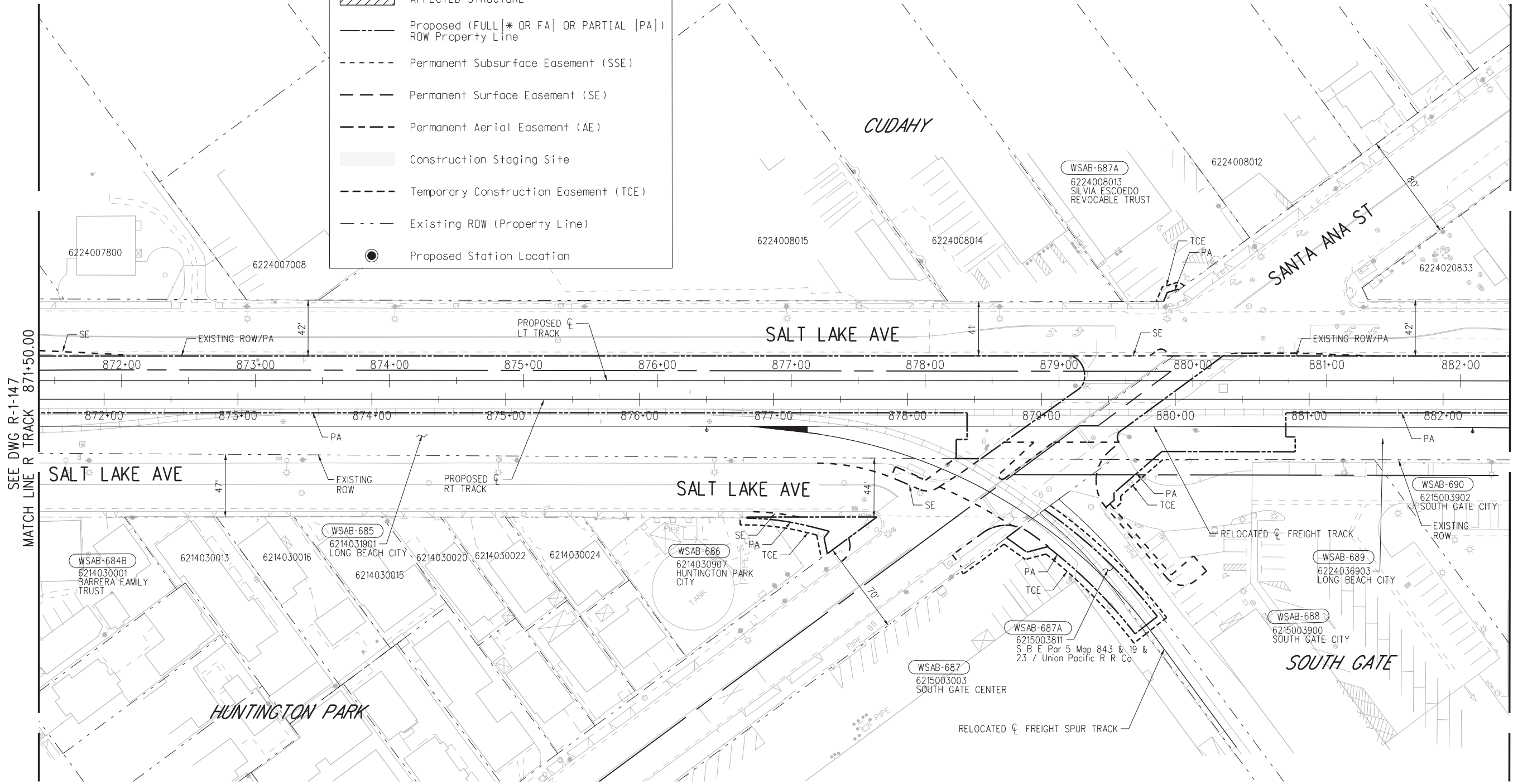
**WEST SANTA ANA BRANCH LRT
RIGHT- OF- WAY
ALTERNATIVES 1, 2 AND 3
PLAN
STA 861+50 TO STA 871+50**

CONTRACT NO AE5999300	
DRAWING NO R-1-147	REV
SCALE HOR: 1"=40'	
SHEET NO 71	OF 138

wspdw04-pw-svc 01:30 07-NOV-2020 B-28091AR160.plg Plot Driver=MTA-half.pen Pentable=bw.plt

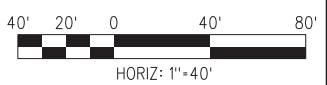


RIGHT-OF-WAY LEGEND	
	AFFECTED STRUCTURE
	Proposed (FULL [* OR FA] OR PARTIAL [PA]) ROW Property Line
	Permanent Subsurface Easement (SSE)
	Permanent Surface Easement (SE)
	Permanent Aerial Easement (AE)
	Construction Staging Site
	Temporary Construction Easement (TCE)
	Existing ROW (Property Line)
	Proposed Station Location



SEE DWG R-1-147
MATCH LINE R TRACK 871+50.00

MATCH LINE R TRACK 882+50.00
SEE DWG R-1-149



FINAL CONCEPTUAL ROW DRAWINGS- 11/5/2020

NOT FOR CONSTRUCTION

THE PREPARATION OF THIS DRAWING HAS BEEN FINANCED IN PART THROUGH A GRANT FROM THE U.S. DEPARTMENT OF TRANSPORTATION FEDERAL TRANSIT ADMINISTRATION (FTA), UNDER THE FEDERAL TRANSIT ACT OF 1964, AS AMENDED, AND IN PART BY THE TAXES OF THE CITIZENS OF LOS ANGELES COUNTY AND OF THE STATE OF CALIFORNIA.						
0	11/5/2020					FINAL CONCEPTUAL ROW DRAWINGS
REV	DATE	BY	APP	REG NO.	EXPIRES	DESCRIPTION

DESIGNED BY AM
DRAWN BY MF
CHECKED BY RL
IN CHARGE MH
DATE 11/5/2020

LOS ANGELES COUNTY METROPOLITAN TRANSPORTATION AUTHORITY

wsp 444 South Flower Street
Suite 800
Los Angeles, CA 90071
TEL (213) 362-9470

SUBMITTED	_____
APPROVED	_____

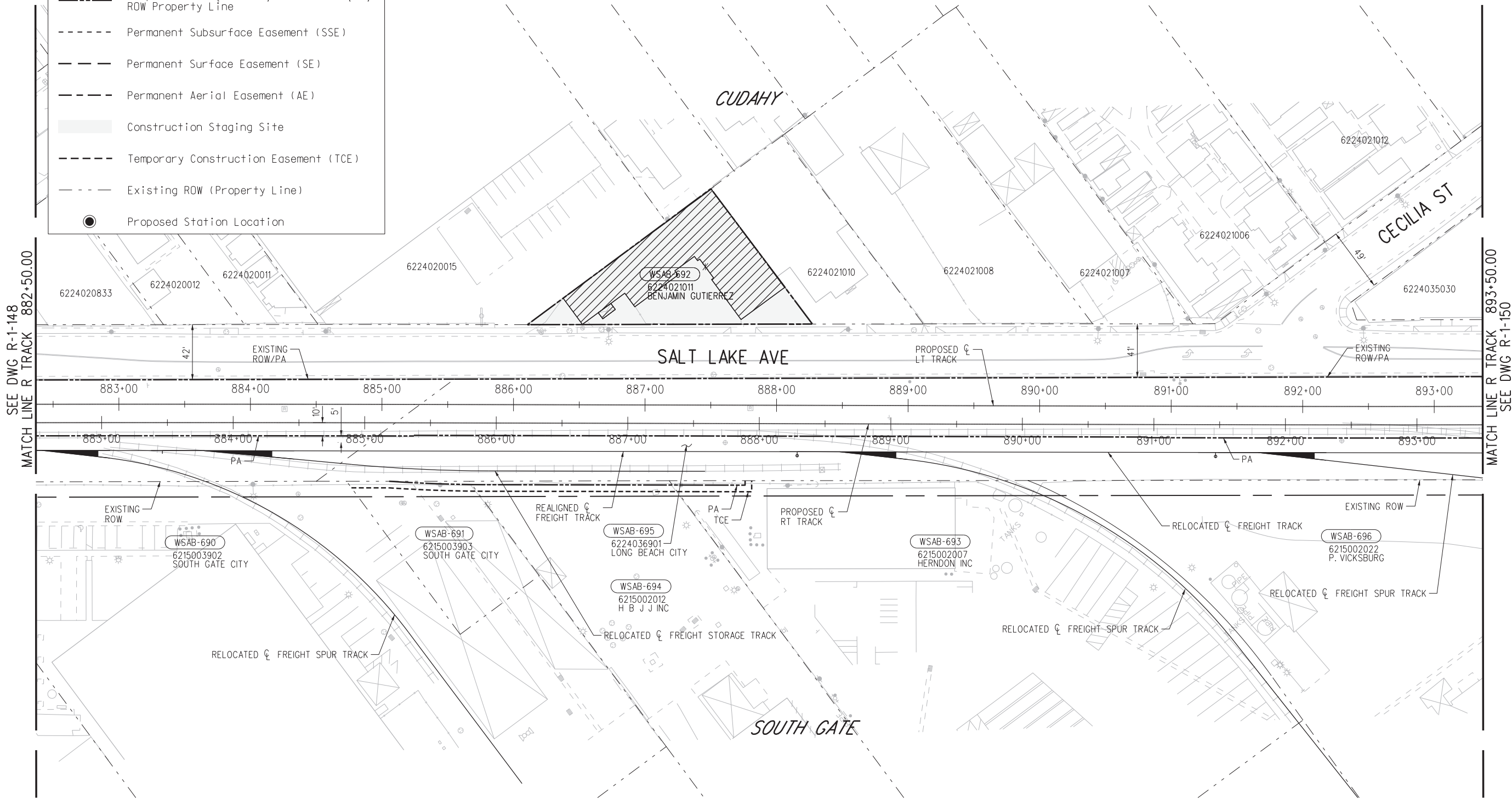
<p>WEST SANTA ANA BRANCH LRT RIGHT- OF- WAY ALTERNATIVES 1, 2 AND 3 PLAN STA 871+50 TO STA 882+50</p>	
CONTRACT NO AE5999300	REV
DRAWING NO R-1-148	
SCALE HOR: 1"=40'	
SHEET NO 72	OF 138

07-NOV-2020 B-28091AR161.plt
wsppw04-dw-svc 01:25
Plot Driver=MTA-half.pen Pentable=bw.plt



RIGHT-OF-WAY LEGEND

- AFFECTED STRUCTURE
- Proposed (FULL [* OR FA] OR PARTIAL [PA]) ROW Property Line
- Permanent Subsurface Easement (SSE)
- Permanent Surface Easement (SE)
- Permanent Aerial Easement (AE)
- Construction Staging Site
- Temporary Construction Easement (TCE)
- Existing ROW (Property Line)
- Proposed Station Location



SEE DWG R-1-148
MATCH LINE R TRACK 882+50.00

MATCH LINE R TRACK 893+50.00
SEE DWG R-1-150



FINAL CONCEPTUAL ROW DRAWINGS- 11/5/2020

NOT FOR CONSTRUCTION

THE PREPARATION OF THIS DRAWING HAS BEEN FINANCED IN PART THROUGH A GRANT FROM THE U.S. DEPARTMENT OF TRANSPORTATION FEDERAL TRANSIT ADMINISTRATION (FTA), UNDER THE FEDERAL TRANSIT ACT OF 1964, AS AMENDED, AND IN PART BY THE TAXES OF THE CITIZENS OF LOS ANGELES COUNTY AND OF THE STATE OF CALIFORNIA.						
0	11/5/2020					FINAL CONCEPTUAL ROW DRAWINGS
REV	DATE	BY	APP	REG NO.	EXPIRES	DESCRIPTION

DESIGNED BY	AM
DRAWN BY	MF
CHECKED BY	RL
IN CHARGE	MH
DATE	11/5/2020

LOS ANGELES COUNTY METROPOLITAN TRANSPORTATION AUTHORITY

wsp 444 South Flower Street Suite 800 Los Angeles, CA 90071 TEL (213) 362-9470

SUBMITTED	_____
APPROVED	_____

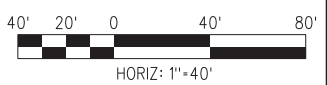
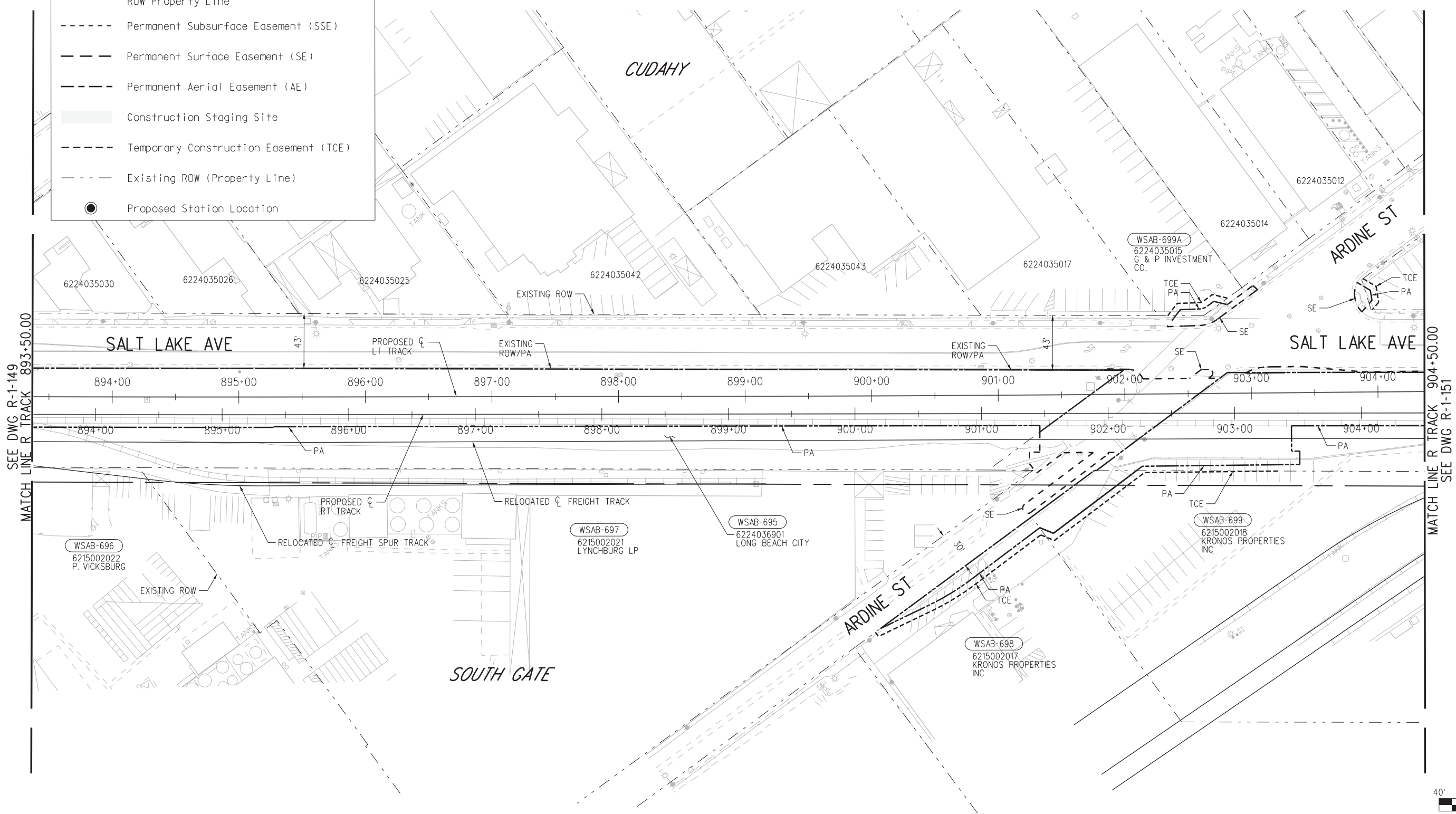
WEST SANTA ANA BRANCH LRT		CONTRACT NO	AE5999300
RIGHT- OF- WAY		DRAWING NO	R-1-149
ALTERNATIVES 1, 2 AND 3		SCALE	HOR: 1"=40'
PLAN		SHEET NO	73 OF 138
STA 882+50 TO STA 893+50			

07-NOV-2020 B-28091AR162.plg
wsppw04-dw-svc 01:28
Plot Driver=MTA-half.pen Pentable=bw.plt



RIGHT-OF-WAY LEGEND

- AFFECTED STRUCTURE
- Proposed (FULL [* OR FA] OR PARTIAL [PA]) ROW Property Line
- Permanent Subsurface Easement (SSE)
- Permanent Surface Easement (SE)
- Permanent Aerial Easement (AE)
- Construction Staging Site
- Temporary Construction Easement (TCE)
- Existing ROW (Property Line)
- Proposed Station Location



FINAL CONCEPTUAL ROW DRAWINGS- 11/5/2020

NOT FOR CONSTRUCTION

THE PREPARATION OF THIS DRAWING HAS BEEN FINANCED IN PART THROUGH A GRANT FROM THE U.S. DEPARTMENT OF TRANSPORTATION FEDERAL TRANSIT ADMINISTRATION (FTA), UNDER THE FEDERAL TRANSIT ACT OF 1964, AS AMENDED, AND IN PART BY THE TAXES OF THE CITIZENS OF LOS ANGELES COUNTY AND OF THE STATE OF CALIFORNIA.						
REV	DATE	BY	APP	REG NO.	EXPIRES	SEAL HOLDER
0	11/5/2020					
						FINAL CONCEPTUAL ROW DRAWINGS
						DESCRIPTION

DESIGNED BY AM
DRAWN BY MF
CHECKED BY RL
IN CHARGE MH
DATE 11/5/2020

LOS ANGELES COUNTY METROPOLITAN TRANSPORTATION AUTHORITY

wsp 444 South Flower Street Suite 800 Los Angeles, CA 90071 TEL (213) 362-9470

SUBMITTED	_____
APPROVED	_____

CONTRACT NO AE5999300	
DRAWING NO R-1-150	REV
SCALE HOR: 1"=40'	
SHEET NO 74	OF 138

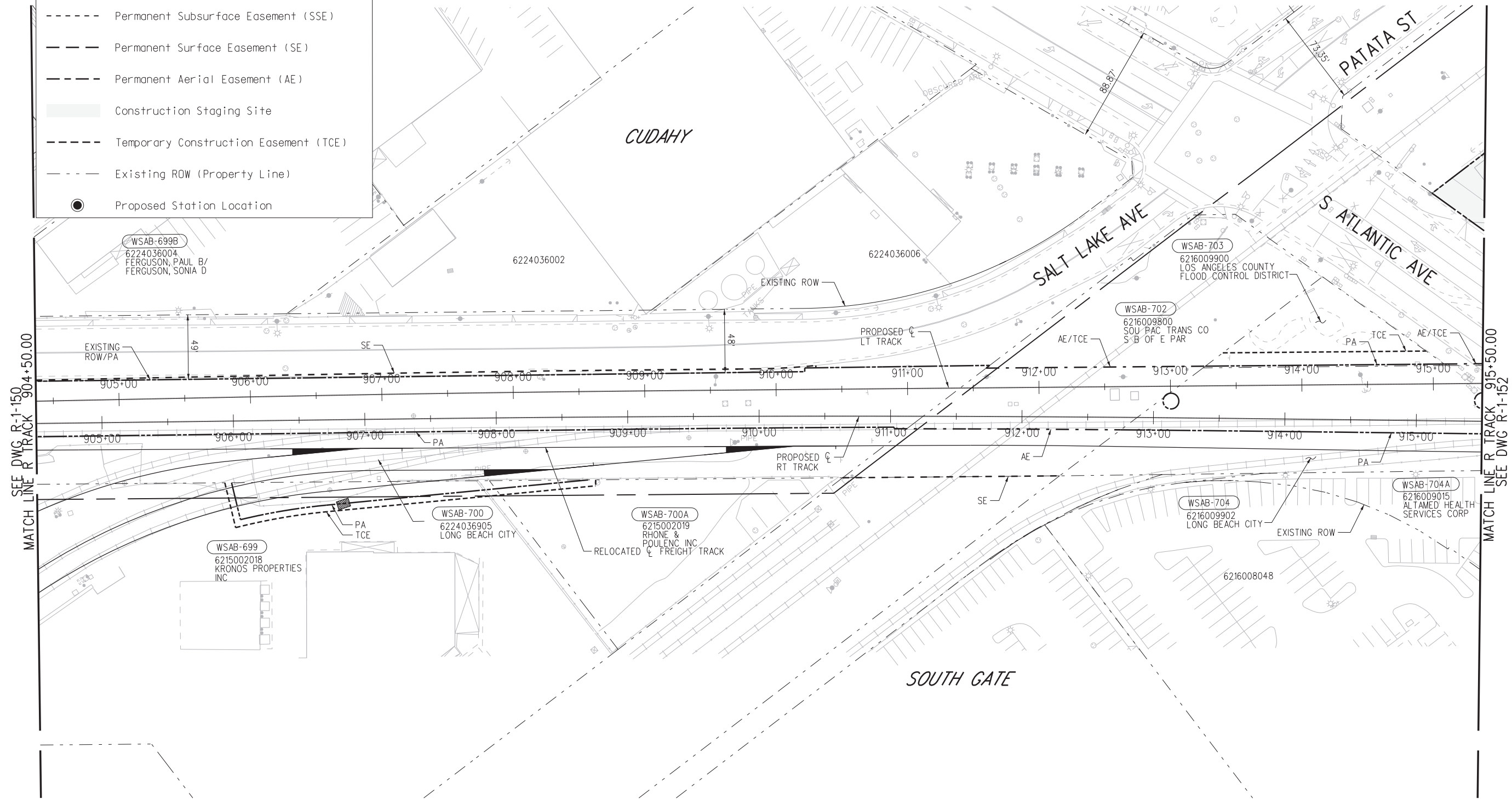
**WEST SANTA ANA BRANCH LRT
RIGHT- OF- WAY
ALTERNATIVES 1, 2 AND 3
PLAN
STA 893+50 TO STA 904+50**

07-NOV-2020 B-28091AR163.plg
wsppw04-pw-svc 01:22
Plot Driver=MTA-half.pen Pentable=bw.plt



RIGHT-OF-WAY LEGEND

- AFFECTED STRUCTURE
- Proposed (FULL[* OR FA] OR PARTIAL [PA]) ROW Property Line
- Permanent Subsurface Easement (SSE)
- Permanent Surface Easement (SE)
- Permanent Aerial Easement (AE)
- Construction Staging Site
- Temporary Construction Easement (TCE)
- Existing ROW (Property Line)
- Proposed Station Location



SEE DWG R-1-150
MATCH LINE R TRACK 904+50.00

MATCH LINE R TRACK 915+50.00
SEE DWG R-1-152



FINAL CONCEPTUAL ROW DRAWINGS- 11/5/2020

NOT FOR CONSTRUCTION

THE PREPARATION OF THIS DRAWING HAS BEEN FINANCED IN PART THROUGH A GRANT FROM THE U.S. DEPARTMENT OF TRANSPORTATION FEDERAL TRANSIT ADMINISTRATION (FTA), UNDER THE FEDERAL TRANSIT ACT OF 1964, AS AMENDED, AND IN PART BY THE TAXES OF THE CITIZENS OF LOS ANGELES COUNTY AND OF THE STATE OF CALIFORNIA.						
0	11/5/2020					FINAL CONCEPTUAL ROW DRAWINGS
REV	DATE	BY	APP	REG NO.	EXPIRES	DESCRIPTION

DESIGNED BY AM
DRAWN BY MF
CHECKED BY RL
IN CHARGE MH
DATE 11/5/2020

LOS ANGELES COUNTY METROPOLITAN TRANSPORTATION AUTHORITY

wsp 444 South Flower Street
Suite 800
Los Angeles, CA 90071
TEL (213) 362-9470

SUBMITTED	_____
APPROVED	_____

CONTRACT NO AE5999300	
DRAWING NO R-1-151	REV
SCALE HOR: 1"=40'	
SHEET NO 75	OF 138

**WEST SANTA ANA BRANCH LRT
RIGHT- OF- WAY
ALTERNATIVES 1, 2 AND 3
PLAN
STA 904+50 TO STA 915+50**

07-NOV-2020 B-28091AR164.plg
wsppw04-pw-svc 01:23
Plot Driver=MTA-half.pen
Pentable=bw.plt



RIGHT-OF-WAY LEGEND

- AFFECTED STRUCTURE
- Proposed (FULL [* OR FA] OR PARTIAL [PA]) ROW Property Line
- Permanent Subsurface Easement (SSE)
- Permanent Surface Easement (SE)
- Permanent Aerial Easement (AE)
- Construction Staging Site
- Temporary Construction Easement (TCE)
- Existing ROW (Property Line)
- Proposed Station Location

NOTES:
 1. PROPERTY IMPACTS TO BE RE-ASSESSED DURING FUTURE DESIGN PHASE.

SEE DWG R-1-152A
MATCH LINE

SOUTH GATE

WSAB-710 *
6216034001
S AND S PROPERTIES

FIRESTONE STATION

ATLANTIC AVE

SOUTH GATE

NEVILLE AVE

WRIGHT PL

SEE DWG R-1-151
MATCH LINE R TRACK 915+50.00

MATCH LINE R TRACK 926+50.00
SEE DWG R-1-153



FINAL CONCEPTUAL ROW DRAWINGS- 11/5/2020

NOT FOR CONSTRUCTION

THE PREPARATION OF THIS DRAWING HAS BEEN FINANCED IN PART THROUGH A GRANT FROM THE U.S. DEPARTMENT OF TRANSPORTATION FEDERAL TRANSIT ADMINISTRATION (FTA), UNDER THE FEDERAL TRANSIT ACT OF 1964, AS AMENDED, AND IN PART BY THE TAXES OF THE CITIZENS OF LOS ANGELES COUNTY AND OF THE STATE OF CALIFORNIA.		DESIGNED BY AM
0	11/5/2020	DRAWN BY MF
REV	DATE	CHECKED BY RL
BY	APP	IN CHARGE MH
REG NO.	EXPIRES	DATE 11/5/2020
SEAL HOLDER	DESCRIPTION	FINAL CONCEPTUAL ROW DRAWINGS



LOS ANGELES COUNTY METROPOLITAN TRANSPORTATION AUTHORITY

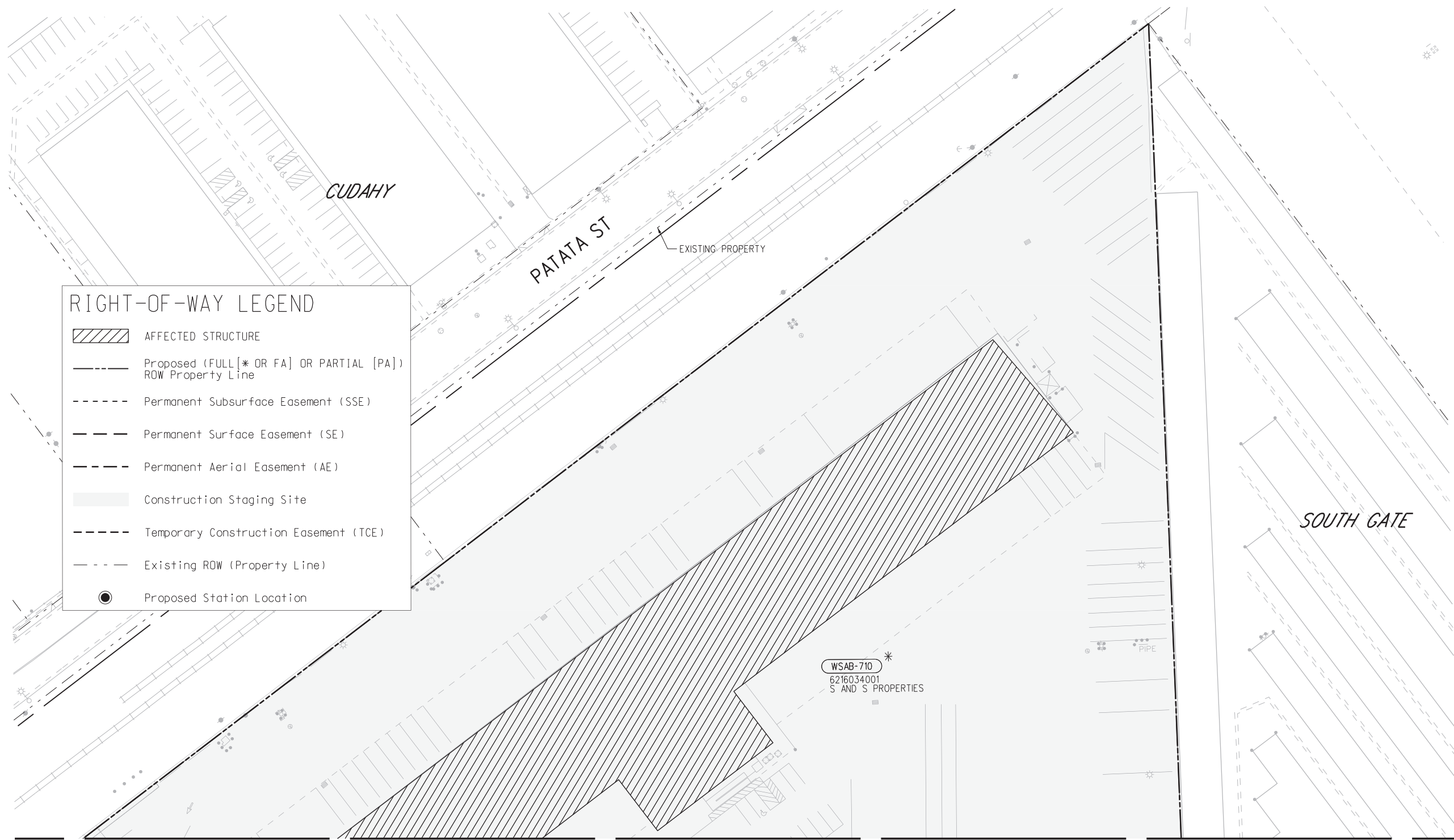
wsp 444 South Flower Street Suite 800 Los Angeles, CA 90071 TEL (213) 362-9470

SUBMITTED _____
APPROVED _____

WEST SANTA ANA BRANCH LRT RIGHT- OF- WAY ALTERNATIVES 1, 2 AND 3 PLAN STA 915+50 TO STA 926+50

CONTRACT NO AE5999300	
DRAWING NO R-1-152	REV
SCALE HOR: 1"=40'	
SHEET NO 76	OF 138

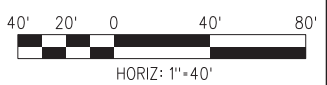
wspdw04-dw-svc 01:24 07-NOV-2020 B-28091AR165.plg Plot Driver=MTA-half.pen Pentable=bw.plt



RIGHT-OF-WAY LEGEND

- AFFECTED STRUCTURE
- Proposed (FULL [* OR FA] OR PARTIAL [PA]) ROW Property Line
- Permanent Subsurface Easement (SSE)
- Permanent Surface Easement (SE)
- Permanent Aerial Easement (AE)
- Construction Staging Site
- Temporary Construction Easement (TCE)
- Existing ROW (Property Line)
- Proposed Station Location

MATCH LINE
SEE DWG R-1-152



07-NOV-2020 B-28091AR165A.plg
wspdw04-pw-svc 01:27
Plot Driver=MTA-half.pen

FINAL CONCEPTUAL ROW DRAWINGS- 11/5/2020

THE PREPARATION OF THIS DRAWING HAS BEEN FINANCED IN PART THROUGH A GRANT FROM THE U.S. DEPARTMENT OF TRANSPORTATION FEDERAL TRANSIT ADMINISTRATION (FTA), UNDER THE FEDERAL TRANSIT ACT OF 1964, AS AMENDED, AND IN PART BY THE TAXES OF THE CITIZENS OF LOS ANGELES COUNTY AND OF THE STATE OF CALIFORNIA.						
DESIGNED BY	AM	REG NO.	EXPIRES	SEAL HOLDER	DESCRIPTION	DATE
DRAWN BY	MF				FINAL CONCEPTUAL ROW DRAWINGS	11/5/2020
CHECKED BY	RL					
IN CHARGE	MH					
DATE	11/5/2020					
REV	DATE	BY	APP	REG NO.	EXPIRES	SEAL HOLDER
0	11/5/2020					

DESIGNED BY	AM
DRAWN BY	MF
CHECKED BY	RL
IN CHARGE	MH
DATE	11/5/2020

LOS ANGELES COUNTY METROPOLITAN TRANSPORTATION AUTHORITY

wsp 444 South Flower Street Suite 800 Los Angeles, CA 90071 TEL (213) 362-9470

SUBMITTED	_____
APPROVED	_____

NOT FOR CONSTRUCTION

**WEST SANTA ANA BRANCH LRT
RIGHT- OF - WAY
ALTERNATIVES 1, 2 AND 3
PLAN**

CONTRACT NO AE5999300	
DRAWING NO R-1-152A	REV
SCALE HOR: 1"=40'	
SHEET NO 77	OF 138

Pentable=bw.plt

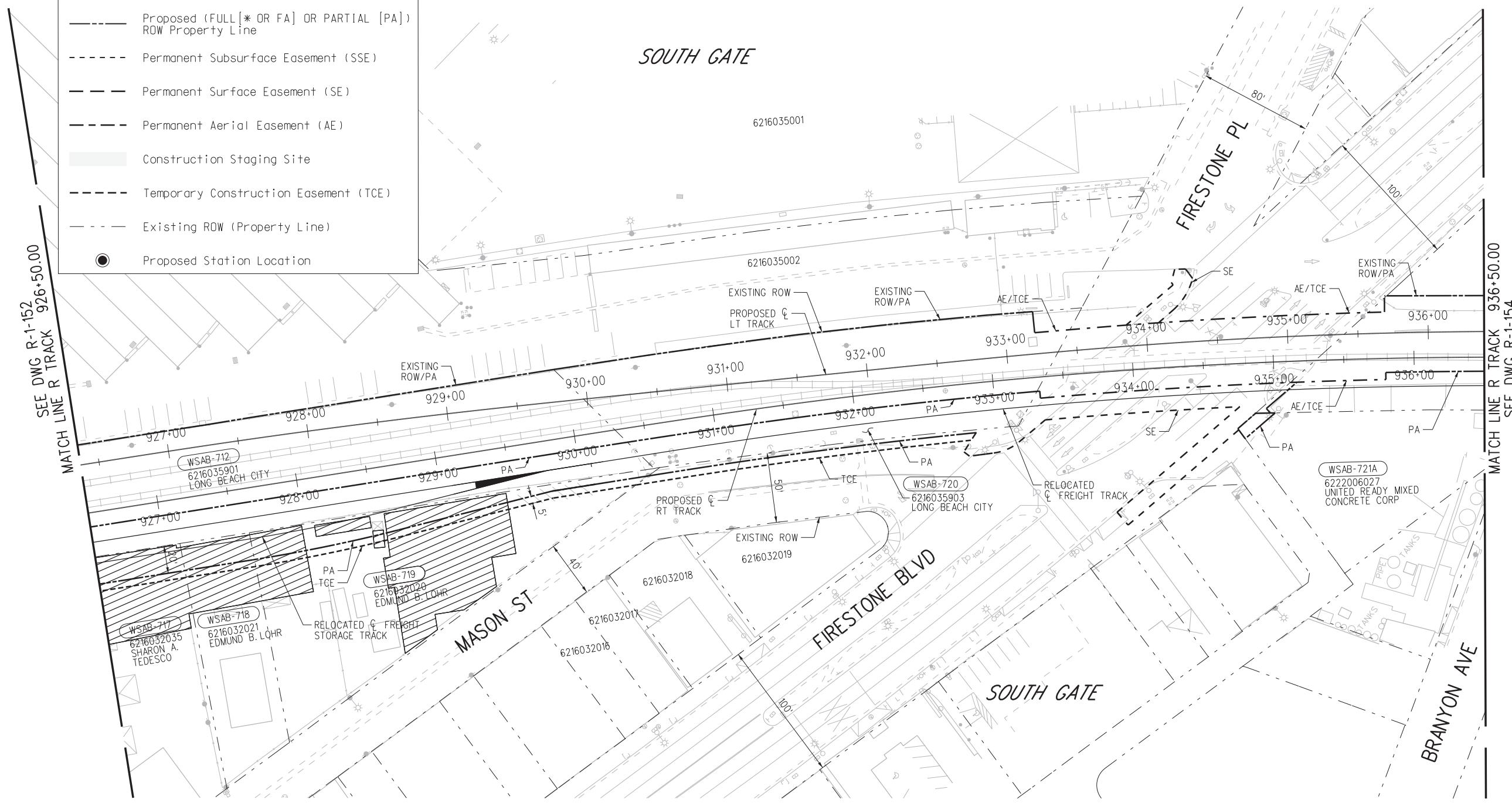


RIGHT-OF-WAY LEGEND

- AFFECTED STRUCTURE
- Proposed (FULL [* OR FA] OR PARTIAL [PA]) ROW Property Line
- Permanent Subsurface Easement (SSE)
- Permanent Surface Easement (SE)
- Permanent Aerial Easement (AE)
- Construction Staging Site
- Temporary Construction Easement (TCE)
- Existing ROW (Property Line)
- Proposed Station Location

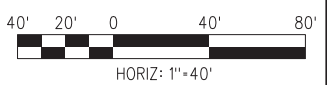
NOTES:

1. PROPERTY IMPACTS TO BE RE-ASSESSED DURING FUTURE DESIGN PHASE.



SEE DWG R-1-152
MATCH LINE R TRACK 926+50.00

MATCH LINE R TRACK 936+50.00
SEE DWG R-1-154



FINAL CONCEPTUAL ROW DRAWINGS- 11/5/2020

NOT FOR CONSTRUCTION

THE PREPARATION OF THIS DRAWING HAS BEEN FINANCED IN PART THROUGH A GRANT FROM THE U.S. DEPARTMENT OF TRANSPORTATION FEDERAL TRANSIT ADMINISTRATION (FTA), UNDER THE FEDERAL TRANSIT ACT OF 1964, AS AMENDED, AND IN PART BY THE TAXES OF THE CITIZENS OF LOS ANGELES COUNTY AND OF THE STATE OF CALIFORNIA.

REV	DATE	BY	APP	REG NO.	EXPIRES	SEAL HOLDER	DESCRIPTION
0	11/5/2020						FINAL CONCEPTUAL ROW DRAWINGS

DESIGNED BY	AM
DRAWN BY	MF
CHECKED BY	RL
IN CHARGE	MH
DATE	11/5/2020

LOS ANGELES COUNTY METROPOLITAN TRANSPORTATION AUTHORITY

wsp 444 South Flower Street Suite 800 Los Angeles, CA 90071 TEL (213) 362-9470

SUBMITTED	_____
APPROVED	_____

**WEST SANTA ANA BRANCH LRT
RIGHT- OF- WAY
ALTERNATIVES 1, 2 AND 3
PLAN
STA 926+50 TO STA 936+50**



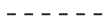






CONTRACT NO	AE5999300
DRAWING NO	R-1-153
SCALE	HOR: 1"=40'
SHEET NO	78 OF 138

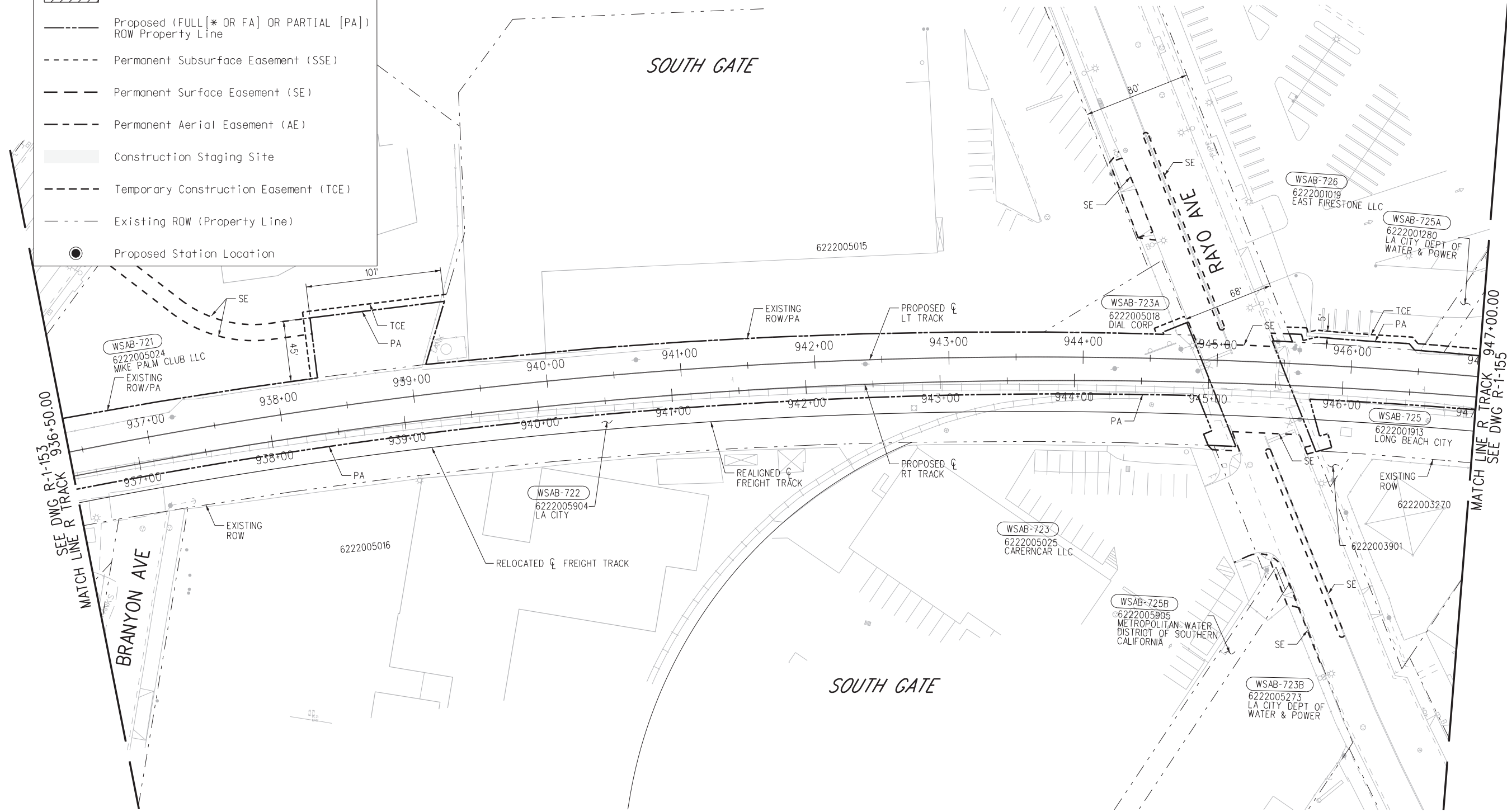
07-NOV-2020 B-28091AR166.plg
wsppw04-pw-svc 01:23
Plot Driver=MTA-half.pen Pentable=bw.plt



NOTES:
 1. ACCESS TO THE FACILITIES CAN BE MADE FROM FIRESTONE BLVD

RIGHT-OF-WAY LEGEND

-  AFFECTED STRUCTURE
-  Proposed (FULL [* OR FA] OR PARTIAL [PA]) ROW Property Line
-  Permanent Subsurface Easement (SSE)
-  Permanent Surface Easement (SE)
-  Permanent Aerial Easement (AE)
-  Construction Staging Site
-  Temporary Construction Easement (TCE)
-  Existing ROW (Property Line)
-  Proposed Station Location



FINAL CONCEPTUAL ROW DRAWINGS- 11/5/2020

NOT FOR CONSTRUCTION

07-NOV-2020 B-28091AR167.plg
wspw04-pw-svc 01:23

THE PREPARATION OF THIS DRAWING HAS BEEN FINANCED IN PART THROUGH A GRANT FROM THE U.S. DEPARTMENT OF TRANSPORTATION FEDERAL TRANSIT ADMINISTRATION (FTA), UNDER THE FEDERAL TRANSIT ACT OF 1964, AS AMENDED, AND IN PART BY THE TAXES OF THE CITIZENS OF LOS ANGELES COUNTY AND OF THE STATE OF CALIFORNIA.							
DESIGNED BY	AM	DATE	11/5/2020	BY	APP	REG NO.	EXPIRES
DRAWN BY	MF	SEAL HOLDER		DESCRIPTION	FINAL CONCEPTUAL ROW DRAWINGS		
CHECKED BY	RL						
IN CHARGE	MH						
DATE	11/5/2020						

DESIGNED BY	AM
DRAWN BY	MF
CHECKED BY	RL
IN CHARGE	MH
DATE	11/5/2020



LOS ANGELES COUNTY METROPOLITAN TRANSPORTATION AUTHORITY

wsp 444 South Flower Street Suite 800 Los Angeles, CA 90071 TEL (213) 362-9470

SUBMITTED	_____
APPROVED	_____

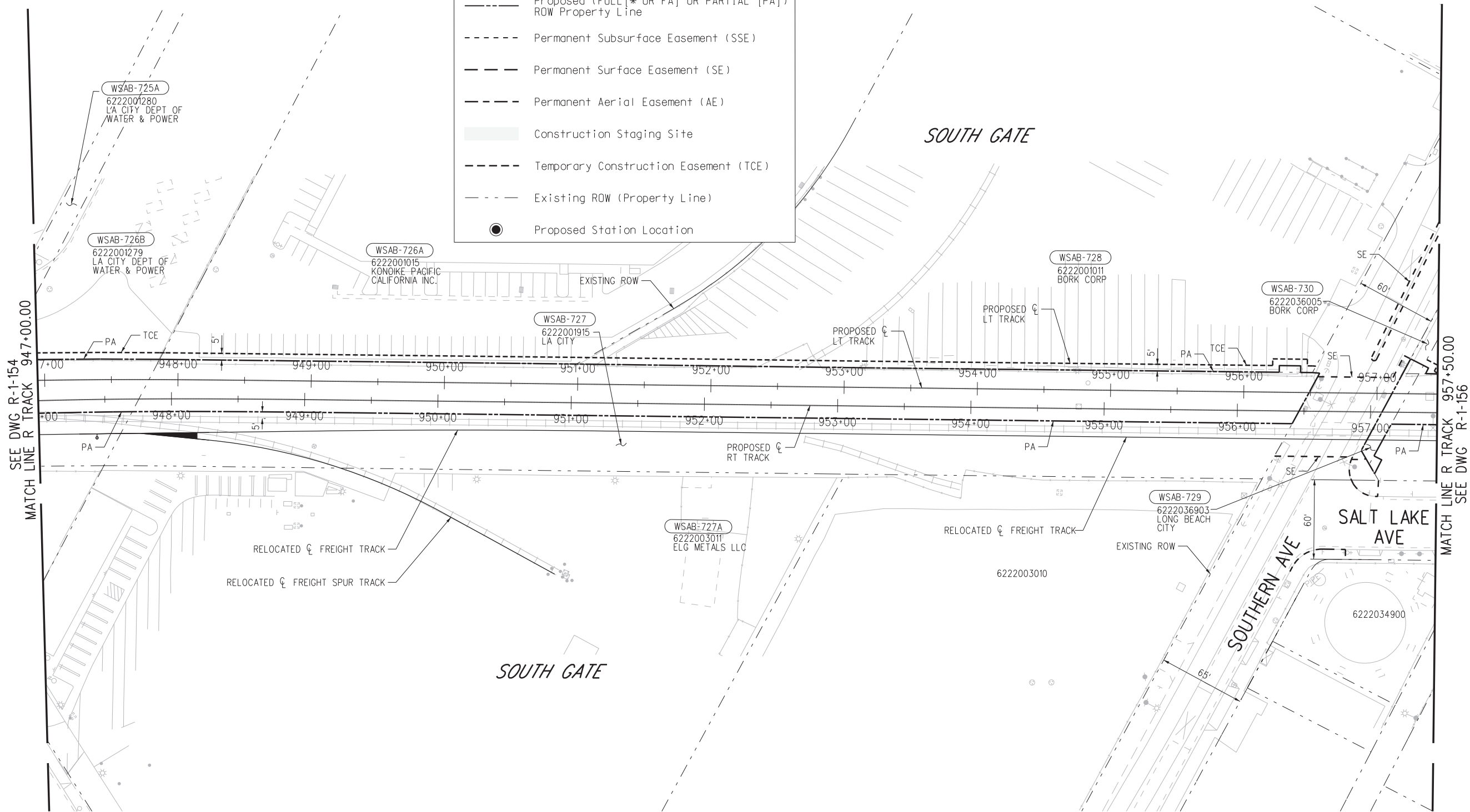
CONTRACT NO AE5999300	
DRAWING NO R-1-154	REV
SCALE HOR: 1"=40'	
SHEET NO 79	OF 138

WEST SANTA ANA BRANCH LRT
 RIGHT- OF- WAY
 ALTERNATIVES 1, 2 AND 3
 PLAN
 STA 936+50 TO STA 947+00



RIGHT-OF-WAY LEGEND

- AFFECTED STRUCTURE
- Proposed (FULL [* OR FA] OR PARTIAL [PA]) ROW Property Line
- Permanent Subsurface Easement (SSE)
- Permanent Surface Easement (SE)
- Permanent Aerial Easement (AE)
- Construction Staging Site
- Temporary Construction Easement (TCE)
- Existing ROW (Property Line)
- Proposed Station Location



SEE DWG R-1-154
MATCH LINE R TRACK 947+00.00

MATCH LINE R TRACK 957+50.00
SEE DWG R-1-156



FINAL CONCEPTUAL ROW DRAWINGS- 11/5/2020

NOT FOR CONSTRUCTION

THE PREPARATION OF THIS DRAWING HAS BEEN FINANCED IN PART THROUGH A GRANT FROM THE U.S. DEPARTMENT OF TRANSPORTATION FEDERAL TRANSIT ADMINISTRATION (FTA), UNDER THE FEDERAL TRANSIT ACT OF 1964, AS AMENDED, AND IN PART BY THE TAXES OF THE CITIZENS OF LOS ANGELES COUNTY AND OF THE STATE OF CALIFORNIA.						
0	11/5/2020					FINAL CONCEPTUAL ROW DRAWINGS
REV	DATE	BY	APP	REG NO.	EXPIRES	DESCRIPTION

DESIGNED BY AM
DRAWN BY MF
CHECKED BY RL
IN CHARGE MH
DATE 11/5/2020

LOS ANGELES COUNTY METROPOLITAN TRANSPORTATION AUTHORITY

wsp 444 South Flower Street Suite 800 Los Angeles, CA 90071 TEL (213) 362-9470

SUBMITTED	_____
APPROVED	_____

WEST SANTA ANA BRANCH LRT RIGHT- OF- WAY ALTERNATIVES 1, 2 AND 3 PLAN STA 947+00 TO STA 957+50	
CONTRACT NO. AE5999300	REV
DRAWING NO. R-1-155	
SCALE HOR: 1"=40'	
SHEET NO. 80	OF 138

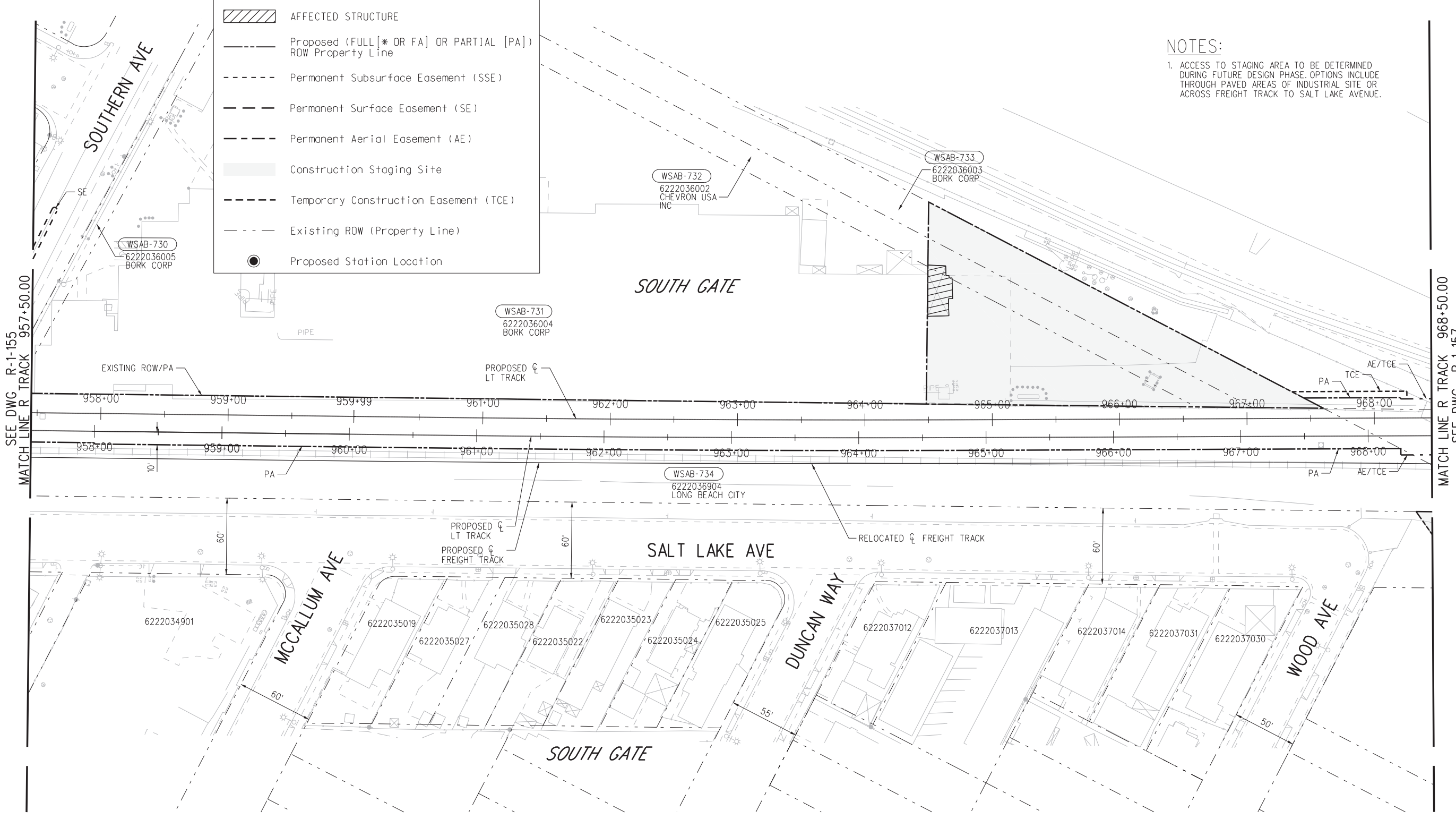
wsppw04-pw-svc 01:23 07-NOV-2020 B-28091AR168.plg Plot Driver=MTA-half.pen Pentable=bw.plt



RIGHT-OF-WAY LEGEND

- AFFECTED STRUCTURE
- Proposed (FULL [* OR FA] OR PARTIAL [PA]) ROW Property Line
- Permanent Subsurface Easement (SSE)
- Permanent Surface Easement (SE)
- Permanent Aerial Easement (AE)
- Construction Staging Site
- Temporary Construction Easement (TCE)
- Existing ROW (Property Line)
- Proposed Station Location

NOTES:
 1. ACCESS TO STAGING AREA TO BE DETERMINED DURING FUTURE DESIGN PHASE. OPTIONS INCLUDE THROUGH PAVED AREAS OF INDUSTRIAL SITE OR ACROSS FREIGHT TRACK TO SALT LAKE AVENUE.



SEE DWG R-1-155 MATCH LINE R TRACK 957+50.00

MATCH LINE R TRACK 968+50.00 SEE DWG R-1-157



FINAL CONCEPTUAL ROW DRAWINGS- 11/5/2020

NOT FOR CONSTRUCTION

THE PREPARATION OF THIS DRAWING HAS BEEN FINANCED IN PART THROUGH A GRANT FROM THE U.S. DEPARTMENT OF TRANSPORTATION FEDERAL TRANSIT ADMINISTRATION (FTA), UNDER THE FEDERAL TRANSIT ACT OF 1964, AS AMENDED, AND IN PART BY THE TAXES OF THE CITIZENS OF LOS ANGELES COUNTY AND OF THE STATE OF CALIFORNIA.						
REV	DATE	BY	APP	REG NO.	EXPIRES	SEAL HOLDER
0	11/5/2020					
						FINAL CONCEPTUAL ROW DRAWINGS
						DESCRIPTION

DESIGNED BY AM
DRAWN BY MF
CHECKED BY RL
IN CHARGE MH
DATE 11/5/2020

LOS ANGELES COUNTY METROPOLITAN TRANSPORTATION AUTHORITY

wsp 444 South Flower Street Suite 800 Los Angeles, CA 90071 TEL (213) 362-9470

SUBMITTED	_____
APPROVED	_____

CONTRACT NO AE5999300	
DRAWING NO R-1-156	REV
SCALE HOR: 1"=40'	
SHEET NO 81	OF 138

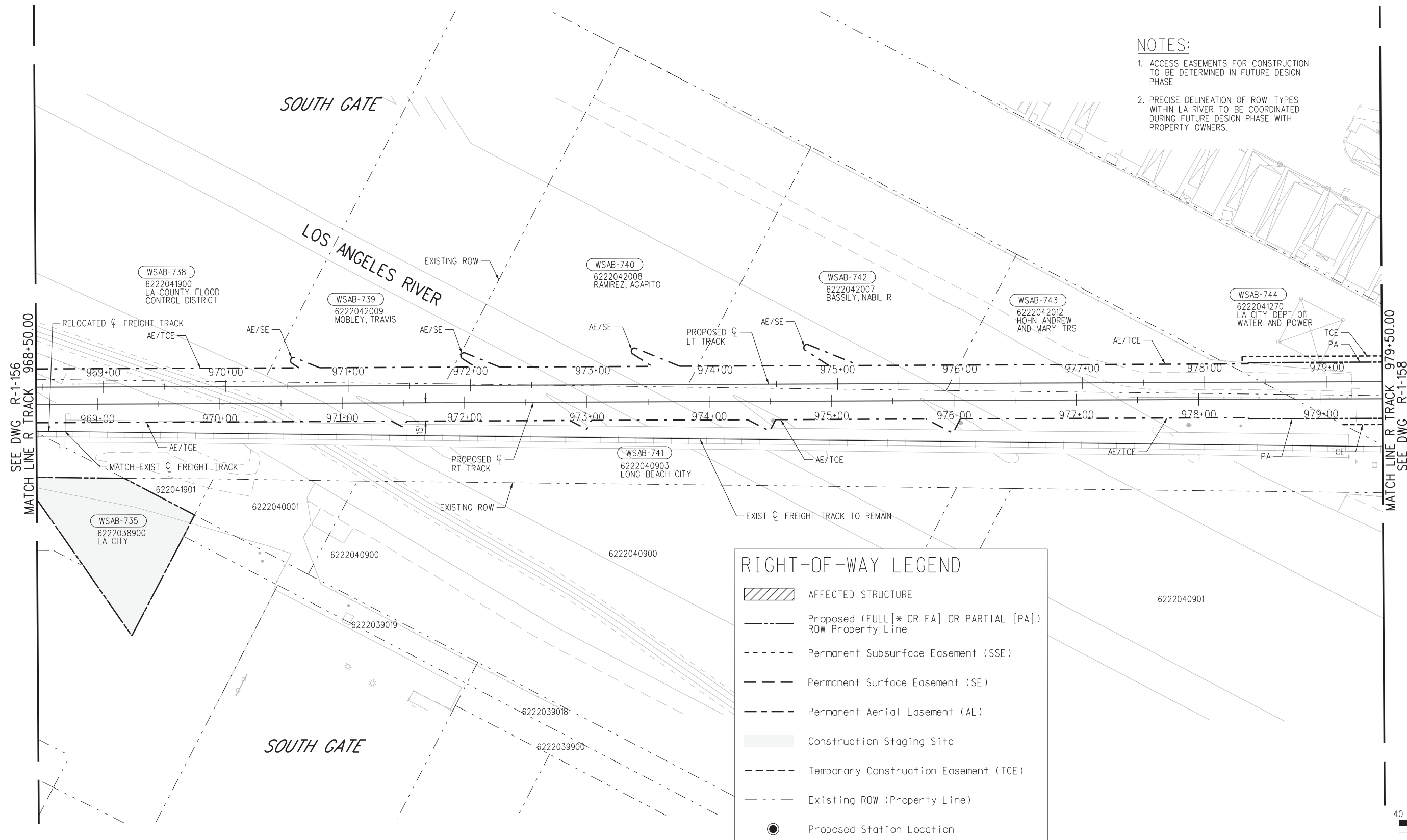
**WEST SANTA ANA BRANCH LRT
RIGHT- OF- WAY
ALTERNATIVES 1, 2 AND 3
PLAN
STA 957+50 TO STA 968+50**

07-NOV-2020 B-28091AR169.plg



NOTES:

- 1. ACCESS EASEMENTS FOR CONSTRUCTION TO BE DETERMINED IN FUTURE DESIGN PHASE
- 2. PRECISE DELINEATION OF ROW TYPES WITHIN LA RIVER TO BE COORDINATED DURING FUTURE DESIGN PHASE WITH PROPERTY OWNERS.



RIGHT-OF-WAY LEGEND

- AFFECTED STRUCTURE
- Proposed (FULL [* OR FA] OR PARTIAL [PA]) ROW Property Line
- Permanent Subsurface Easement (SSE)
- Permanent Surface Easement (SE)
- Permanent Aerial Easement (AE)
- Construction Staging Site
- Temporary Construction Easement (TCE)
- Existing ROW (Property Line)
- Proposed Station Location



07-NOV-2020 B-28091AR170.plg

wsppw04-pw-svc 01:25

FINAL CONCEPTUAL ROW DRAWINGS- 11/5/2020

THE PREPARATION OF THIS DRAWING HAS BEEN FINANCED IN PART THROUGH A GRANT FROM THE U.S. DEPARTMENT OF TRANSPORTATION FEDERAL TRANSIT ADMINISTRATION (FTA), UNDER THE FEDERAL TRANSIT ACT OF 1964, AS AMENDED, AND IN PART BY THE TAXES OF THE CITIZENS OF LOS ANGELES COUNTY AND OF THE STATE OF CALIFORNIA.		DESIGNED BY AM
0	11/5/2020	DRAWN BY MF
REV	DATE	CHECKED BY RL
BY	APP	IN CHARGE MH
REG NO.	EXPIRES	DATE 11/5/2020
SEAL HOLDER	DESCRIPTION	FINAL CONCEPTUAL ROW DRAWINGS

Plot Driver=MTA-half.pen	Pentable=bw.plt
--------------------------	-----------------

M Metro
LOS ANGELES COUNTY METROPOLITAN TRANSPORTATION AUTHORITY

wsp 444 South Flower Street Suite 800 Los Angeles, CA 90071 TEL (213) 362-9470

SUBMITTED _____
 APPROVED _____

NOT FOR CONSTRUCTION

WEST SANTA ANA BRANCH LRT RIGHT- OF- WAY ALTERNATIVES 1, 2 AND 3 PLAN STA 968+50 TO STA 979+50

CONTRACT NO. **AE5999300**
 DRAWING NO. **R-1-157** REV _____
 SCALE **HOR: 1"=40'**
 SHEET NO. **82** OF **138**

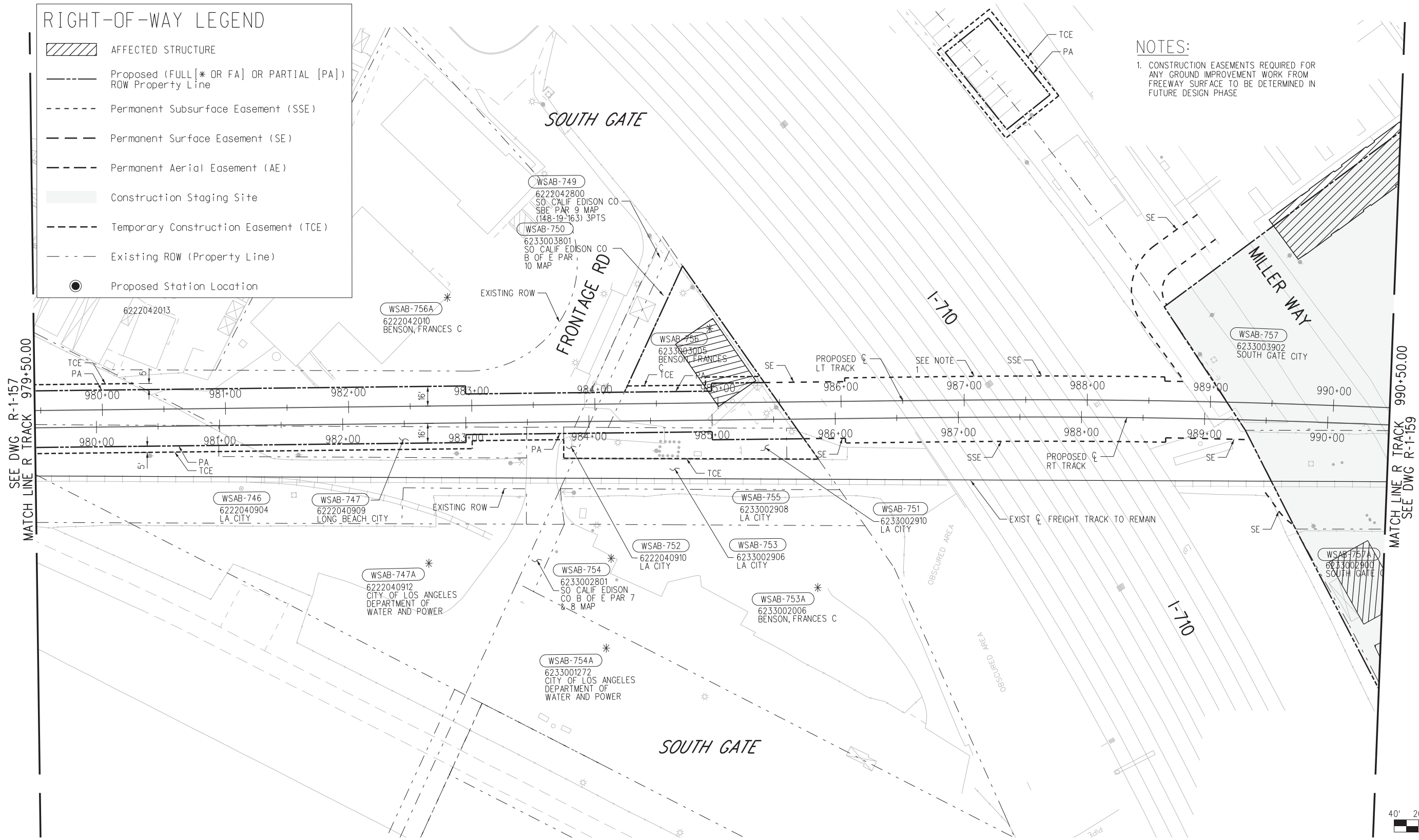


RIGHT-OF-WAY LEGEND

- AFFECTED STRUCTURE
- Proposed (FULL [* OR FA] OR PARTIAL [PA]) ROW Property Line
- Permanent Subsurface Easement (SSE)
- Permanent Surface Easement (SE)
- Permanent Aerial Easement (AE)
- Construction Staging Site
- Temporary Construction Easement (TCE)
- Existing ROW (Property Line)
- Proposed Station Location

NOTES:

1. CONSTRUCTION EASEMENTS REQUIRED FOR ANY GROUND IMPROVEMENT WORK FROM FREEWAY SURFACE TO BE DETERMINED IN FUTURE DESIGN PHASE



07-NOV-2020 B-28091AR171.plt
wspw04-pw-svc 01:23

FINAL CONCEPTUAL ROW DRAWINGS- 11/5/2020

NOT FOR CONSTRUCTION

THE PREPARATION OF THIS DRAWING HAS BEEN FINANCED IN PART THROUGH A GRANT FROM THE U.S. DEPARTMENT OF TRANSPORTATION FEDERAL TRANSIT ADMINISTRATION (FTA), UNDER THE FEDERAL TRANSIT ACT OF 1964, AS AMENDED, AND IN PART BY THE TAXES OF THE CITIZENS OF LOS ANGELES COUNTY AND OF THE STATE OF CALIFORNIA.		DESIGNED BY AM	 	LOS ANGELES COUNTY METROPOLITAN TRANSPORTATION AUTHORITY	WEST SANTA ANA BRANCH LRT RIGHT- OF- WAY ALTERNATIVES 1, 2 AND 3 PLAN STA 979+50 TO STA 990+50	CONTRACT NO. AE5999300		
0	11/5/2020	DRAWN BY MF		444 South Flower Street Suite 800 Los Angeles, CA 90071 TEL (213) 362-9470	DRAWING NO. R-1-158	SCALE HOR: 1"=40'	SHEET NO. 83 OF 138	
REV	DATE	BY		APP	REG NO.	EXPIRES	SEAL HOLDER	DESCRIPTION

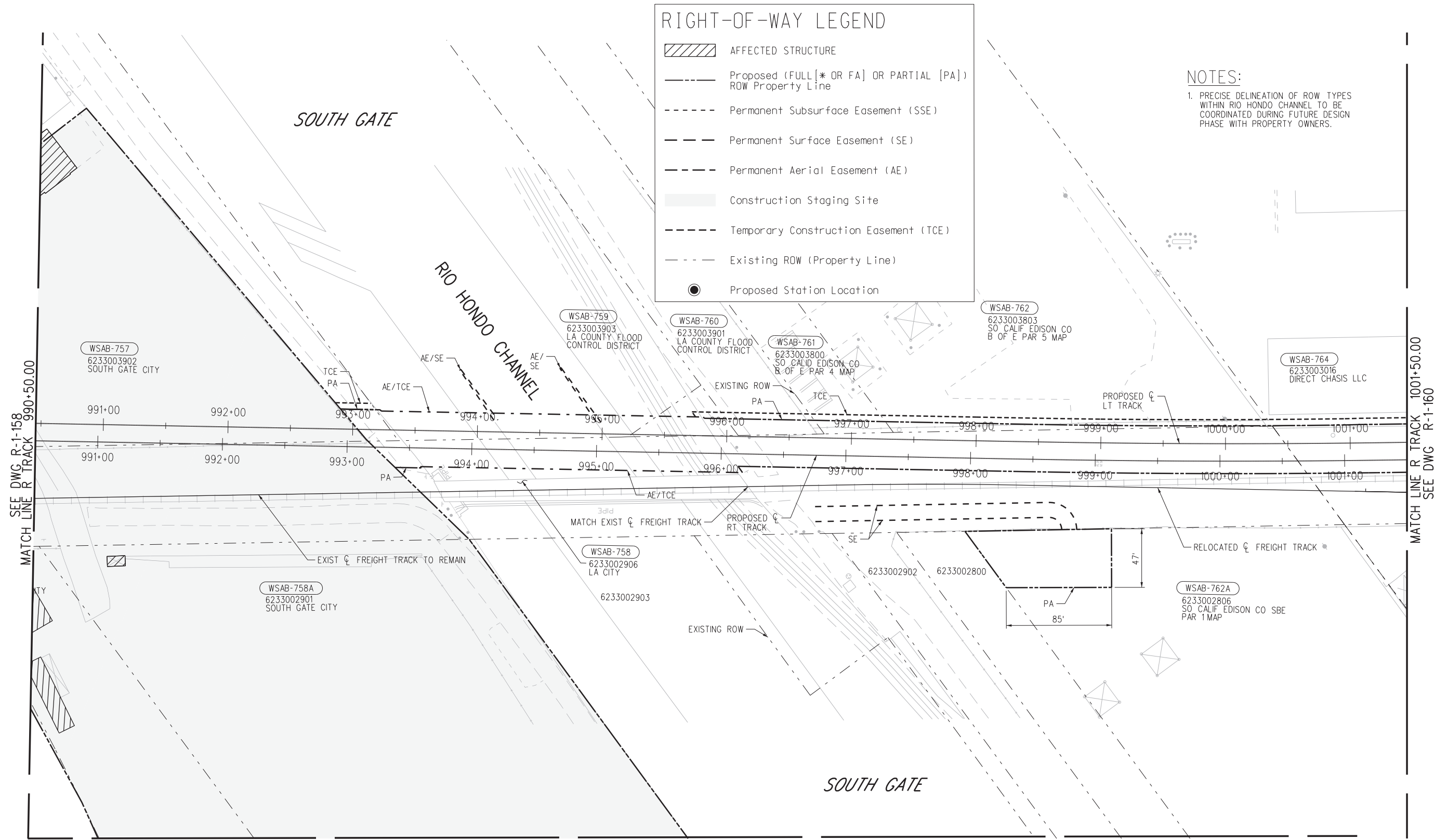
CHECKED BY RL IN CHARGE MH DATE 11/5/2020	SUBMITTED _____ APPROVED _____
--	-----------------------------------



RIGHT-OF-WAY LEGEND

- AFFECTED STRUCTURE
- Proposed (FULL [* OR FA] OR PARTIAL [PA]) ROW Property Line
- Permanent Subsurface Easement (SSE)
- Permanent Surface Easement (SE)
- Permanent Aerial Easement (AE)
- Construction Staging Site
- Temporary Construction Easement (TCE)
- Existing ROW (Property Line)
- Proposed Station Location

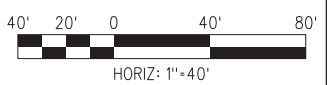
NOTES:
 1. PRECISE DELINEATION OF ROW TYPES WITHIN RIO HONDO CHANNEL TO BE COORDINATED DURING FUTURE DESIGN PHASE WITH PROPERTY OWNERS.



SEE DWG R-1-158
MATCH LINE R TRACK 990+50.00

MATCH LINE R TRACK 1001+50.00
SEE DWG R-1-160

MATCH LINE
SEE DWG R-1-159A



FINAL CONCEPTUAL ROW DRAWINGS- 11/5/2020

REV	DATE	BY	APP	REG NO.	EXPIRES	SEAL HOLDER	DESCRIPTION
0	11/5/2020						FINAL CONCEPTUAL ROW DRAWINGS

DESIGNED BY AM
DRAWN BY MF
CHECKED BY RL
IN CHARGE MH
DATE 11/5/2020

LOS ANGELES COUNTY METROPOLITAN TRANSPORTATION AUTHORITY

444 South Flower Street
 Suite 800
 Los Angeles, CA 90071
 TEL (213) 362-9470

SUBMITTED _____
 APPROVED _____

NOT FOR CONSTRUCTION

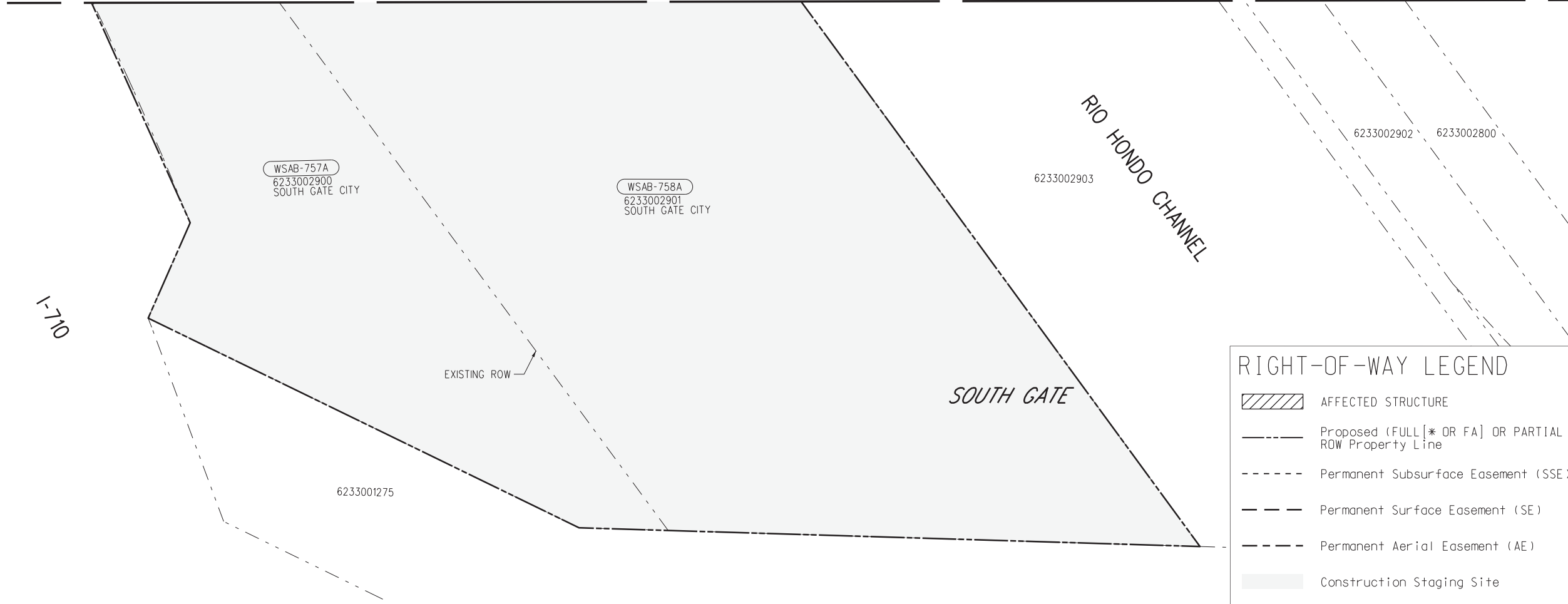
**WEST SANTA ANA BRANCH LRT
 RIGHT- OF- WAY
 ALTERNATIVES 1, 2 AND 3
 PLAN
 STA 990+50 TO STA 1001+50**

CONTRACT NO AE5999300	
DRAWING NO R-1-159	REV
SCALE HOR: 1"=40'	
SHEET NO 84	OF 138

07-NOV-2020 B-28091AR172.plg
wsppw04-pw-svc 01:23
Plot Driver=MTA-half.pen Pentable=bw.plt



MATCH LINE
SEE DWG R-1-159



RIGHT-OF-WAY LEGEND

- AFFECTED STRUCTURE
- Proposed (FULL[* OR FA] OR PARTIAL [PA]) ROW Property Line
- Permanent Subsurface Easement (SSE)
- Permanent Surface Easement (SE)
- Permanent Aerial Easement (AE)
- Construction Staging Site
- Temporary Construction Easement (TCE)
- Existing ROW (Property Line)
- Proposed Station Location



FINAL CONCEPTUAL ROW DRAWINGS- 11/5/2020

NOT FOR CONSTRUCTION

07-NOV-2020 B-28091AR172A.plt
wsppw04-dw-svc 01:29

THE PREPARATION OF THIS DRAWING HAS BEEN FINANCED IN PART THROUGH A GRANT FROM THE U.S. DEPARTMENT OF TRANSPORTATION FEDERAL TRANSIT ADMINISTRATION (FTA), UNDER THE FEDERAL TRANSIT ACT OF 1964, AS AMENDED, AND IN PART BY THE TAXES OF THE CITIZENS OF LOS ANGELES COUNTY AND OF THE STATE OF CALIFORNIA.

REV	DATE	BY	APP	REG NO.	EXPIRES	SEAL HOLDER	DESCRIPTION
0	11/5/2020						FINAL CONCEPTUAL ROW DRAWINGS

DESIGNED BY AM
DRAWN BY MF
CHECKED BY RL
IN CHARGE MH
DATE 11/5/2020

LOS ANGELES COUNTY METROPOLITAN TRANSPORTATION AUTHORITY

wsp 444 South Flower Street Suite 800 Los Angeles, CA 90071 TEL (213) 362-9470

SUBMITTED _____

APPROVED _____

WEST SANTA ANA BRANCH LRT RIGHT- OF - WAY ALTERNATIVES 1, 2 AND 3 PLAN

CONTRACT NO AE5999300	
DRAWING NO R-1-159A	REV
SCALE HOR: 1"=40'	
SHEET NO 85	OF 138

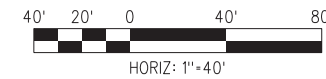
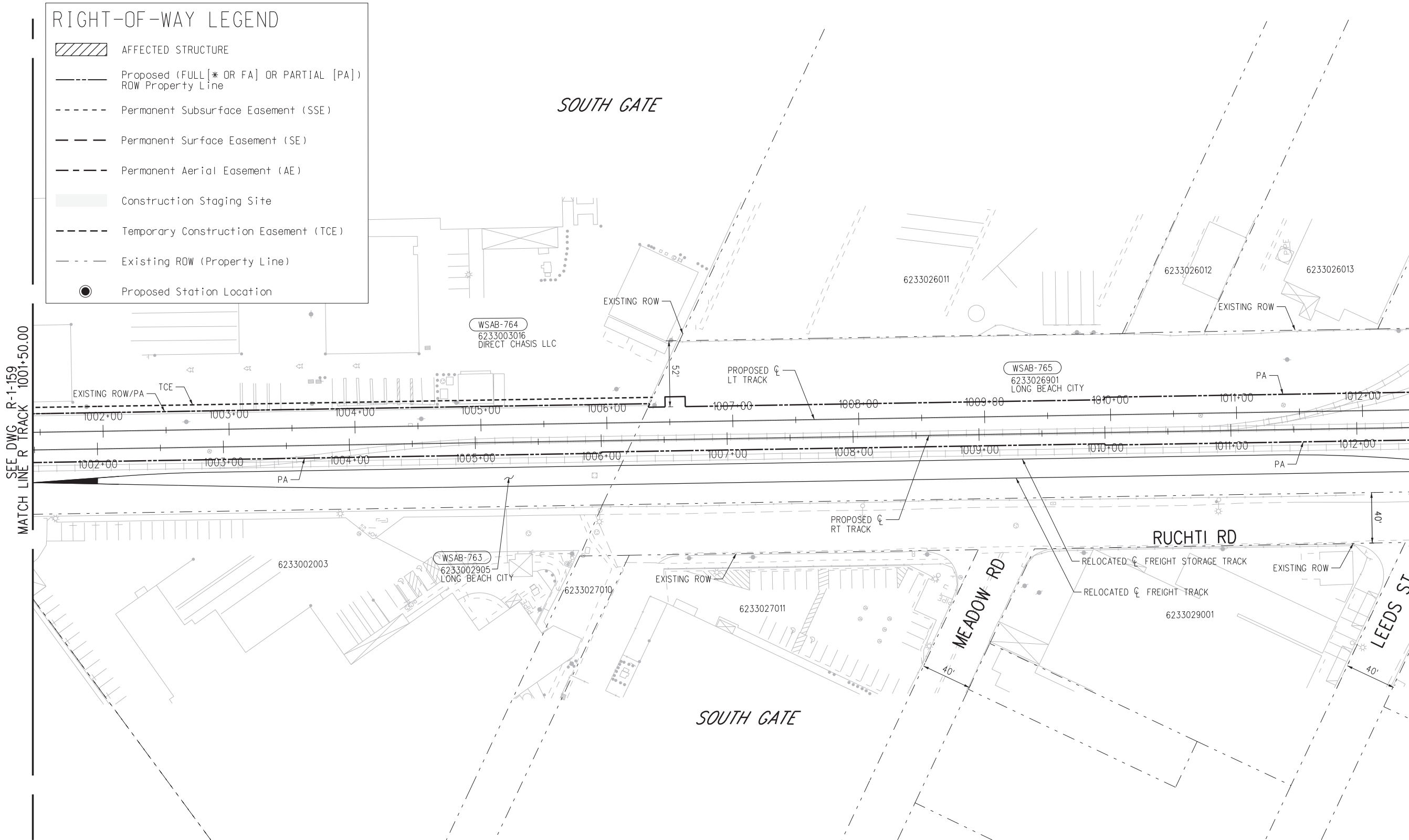


RIGHT-OF-WAY LEGEND

- AFFECTED STRUCTURE
- Proposed (FULL[* OR FA] OR PARTIAL [PA]) ROW Property Line
- Permanent Subsurface Easement (SSE)
- Permanent Surface Easement (SE)
- Permanent Aerial Easement (AE)
- Construction Staging Site
- Temporary Construction Easement (TCE)
- Existing ROW (Property Line)
- Proposed Station Location

SEE DWG R-1-159
MATCH LINE R TRACK 1001+50.00

MATCH LINE R TRACK 1012+50.00
SEE DWG R-1-161



FINAL CONCEPTUAL ROW DRAWINGS- 11/5/2020

NOT FOR CONSTRUCTION

THE PREPARATION OF THIS DRAWING HAS BEEN FINANCED IN PART THROUGH A GRANT FROM THE U.S. DEPARTMENT OF TRANSPORTATION FEDERAL TRANSIT ADMINISTRATION (FTA), UNDER THE FEDERAL TRANSIT ACT OF 1964, AS AMENDED, AND IN PART BY THE TAXES OF THE CITIZENS OF LOS ANGELES COUNTY AND OF THE STATE OF CALIFORNIA.

REV	DATE	BY	APP	REG NO.	EXPIRES	SEAL HOLDER	DESCRIPTION
0	11/5/2020						FINAL CONCEPTUAL ROW DRAWINGS

DESIGNED BY AM
DRAWN BY MF
CHECKED BY RL
IN CHARGE MH
DATE 11/5/2020

LOS ANGELES COUNTY METROPOLITAN TRANSPORTATION AUTHORITY

wsp 444 South Flower Street Suite 800 Los Angeles, CA 90071 TEL (213) 362-9470

SUBMITTED	_____
APPROVED	_____

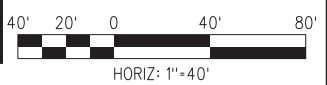
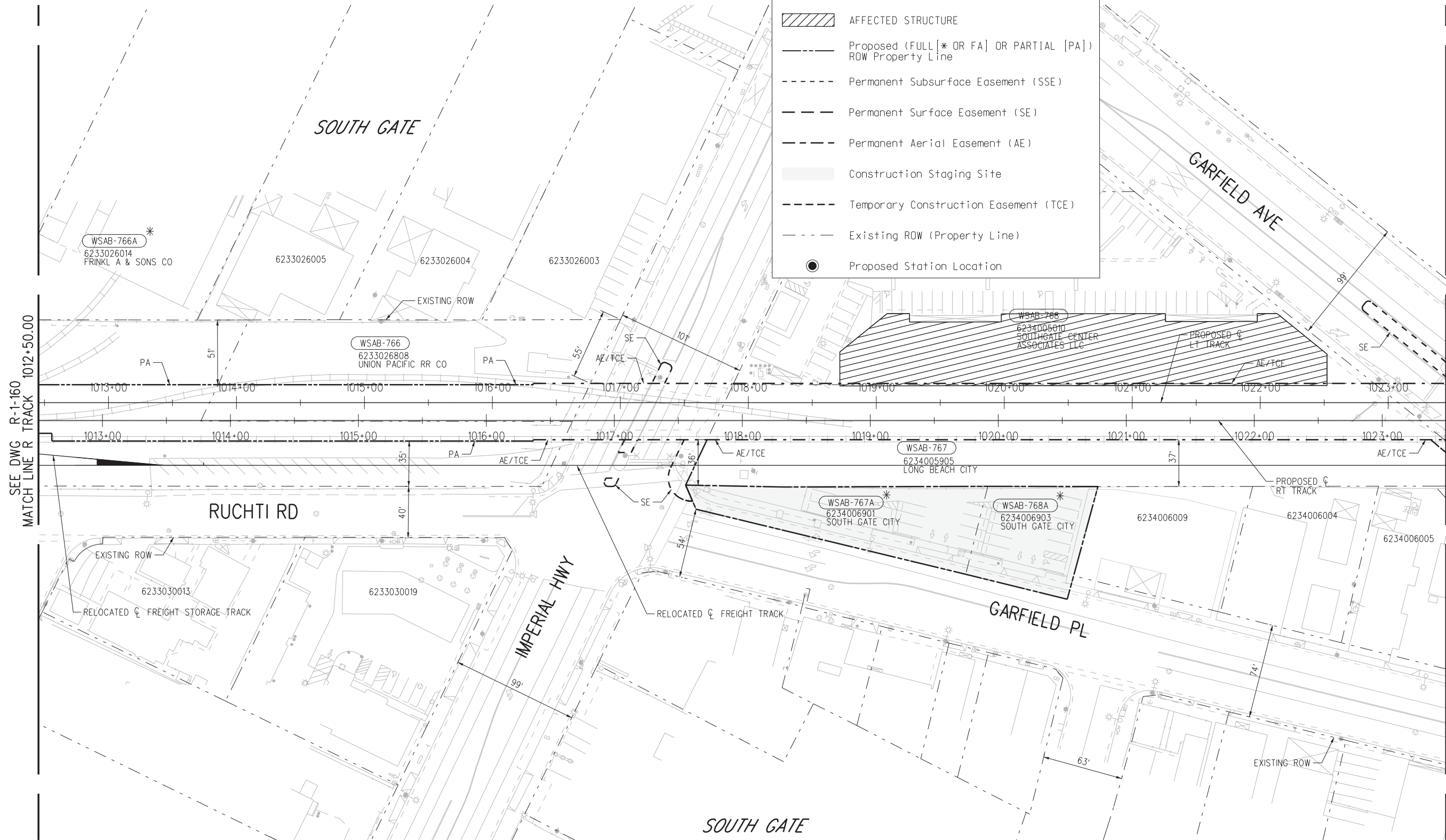
CONTRACT NO AE5999300	
DRAWING NO R-1-160	REV
SCALE HOR: 1"=40'	
SHEET NO 86	OF 138

wsppw04-pw-svc 01:25 07-NOV-2020 B-28091AR173.plt Plot Driver=MTA-half.pen Pentable=bw.plt



RIGHT-OF-WAY LEGEND

- AFFECTED STRUCTURE
- Proposed (FULL [* OR FA] OR PARTIAL [PA]) ROW Property Line
- Permanent Subsurface Easement (SSE)
- Permanent Surface Easement (SE)
- Permanent Aerial Easement (AE)
- Construction Staging Site
- Temporary Construction Easement (TCE)
- Existing ROW (Property Line)
- Proposed Station Location



FINAL CONCEPTUAL ROW DRAWINGS- 11/5/2020

NOT FOR CONSTRUCTION

THE PREPARATION OF THIS DRAWING HAS BEEN FINANCED IN PART THROUGH A GRANT FROM THE U.S. DEPARTMENT OF TRANSPORTATION FEDERAL TRANSIT ADMINISTRATION (FTA), UNDER THE FEDERAL TRANSIT ACT OF 1964, AS AMENDED, AND IN PART BY THE TAXES OF THE CITIZENS OF LOS ANGELES COUNTY AND OF THE STATE OF CALIFORNIA.						
REV	DATE	BY	APP	REG NO.	EXPIRES	SEAL HOLDER
0	11/5/2020					FINAL CONCEPTUAL ROW DRAWINGS
						DESCRIPTION

DESIGNED BY AM	
DRAWN BY MF	
CHECKED BY RL	
IN CHARGE MH	
DATE 11/5/2020	

LOS ANGELES COUNTY METROPOLITAN TRANSPORTATION AUTHORITY

WSP

444 South Flower Street Suite 800 Los Angeles, CA 90071 TEL (213) 362-9470

SUBMITTED _____	APPROVED _____
-----------------	----------------

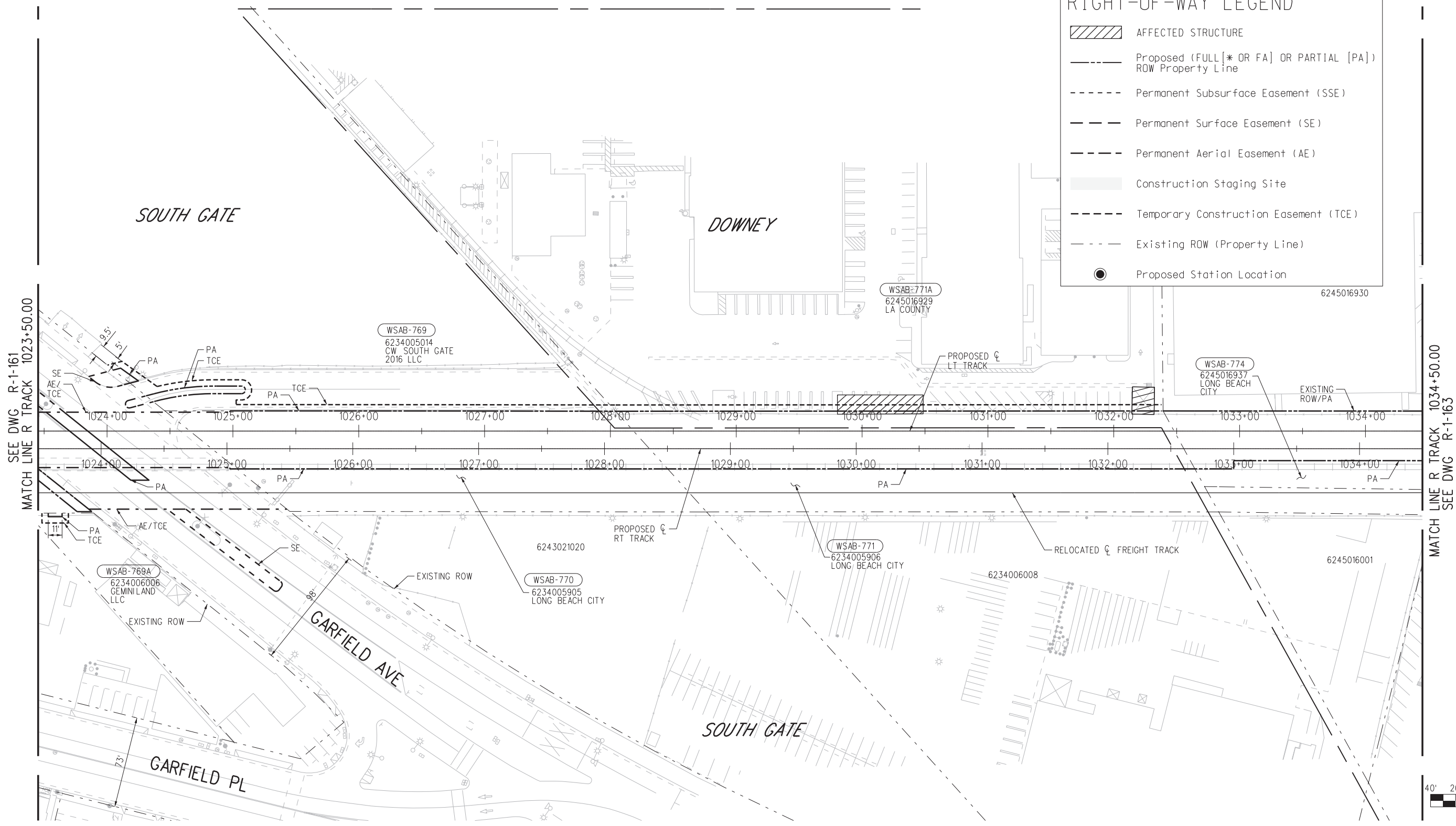
WEST SANTA ANA BRANCH LRT	
RIGHT- OF- WAY	
ALTERNATIVES 1, 2 AND 3	
PLAN	
STA 1012+50 TO STA 1023+50	
CONTRACT NO AE5999300	DRAWING NO R-1-161
SCALE HOR: 1"=40'	
SHEET NO 87 OF 138	

07-NOV-2020 B-28091ART174.plg



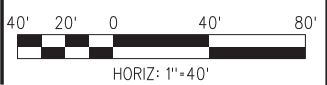
RIGHT-OF-WAY LEGEND

- AFFECTED STRUCTURE
- Proposed (FULL[* OR FA] OR PARTIAL [PA]) ROW Property Line
- Permanent Subsurface Easement (SSE)
- Permanent Surface Easement (SE)
- Permanent Aerial Easement (AE)
- Construction Staging Site
- Temporary Construction Easement (TCE)
- Existing ROW (Property Line)
- Proposed Station Location



SEE DWG R-1-161
MATCH LINE R TRACK 1023+50.00

MATCH LINE R TRACK 1034+50.00
SEE DWG R-1-163



FINAL CONCEPTUAL ROW DRAWINGS- 11/5/2020

NOT FOR CONSTRUCTION

THE PREPARATION OF THIS DRAWING HAS BEEN FINANCED IN PART THROUGH A GRANT FROM THE U.S. DEPARTMENT OF TRANSPORTATION FEDERAL TRANSIT ADMINISTRATION (FTA), UNDER THE FEDERAL TRANSIT ACT OF 1964, AS AMENDED, AND IN PART BY THE TAXES OF THE CITIZENS OF LOS ANGELES COUNTY AND OF THE STATE OF CALIFORNIA.						
0	11/5/2020					FINAL CONCEPTUAL ROW DRAWINGS
REV	DATE	BY	APP	REG NO.	EXPIRES	DESCRIPTION

DESIGNED BY AM
DRAWN BY MF
CHECKED BY RL
IN CHARGE MH
DATE 11/5/2020

LOS ANGELES COUNTY METROPOLITAN TRANSPORTATION AUTHORITY

wsp 444 South Flower Street Suite 800 Los Angeles, CA 90071 TEL (213) 362-9470

SUBMITTED	_____
APPROVED	_____

CONTRACT NO AE5999300	
DRAWING NO R-1-162	REV
SCALE HOR: 1"=40'	
SHEET NO 88	OF 138

**WEST SANTA ANA BRANCH LRT
RIGHT- OF- WAY
ALTERNATIVES 1, 2 AND 3
PLAN
STA 1023+50 TO STA 1034+50**

07-NOV-2020 B-28091AR175.plg
wsppw04-pw-svc 01:23
Plot Driver=MTA-half.pen Pentable=bw.plt



RIGHT-OF-WAY LEGEND

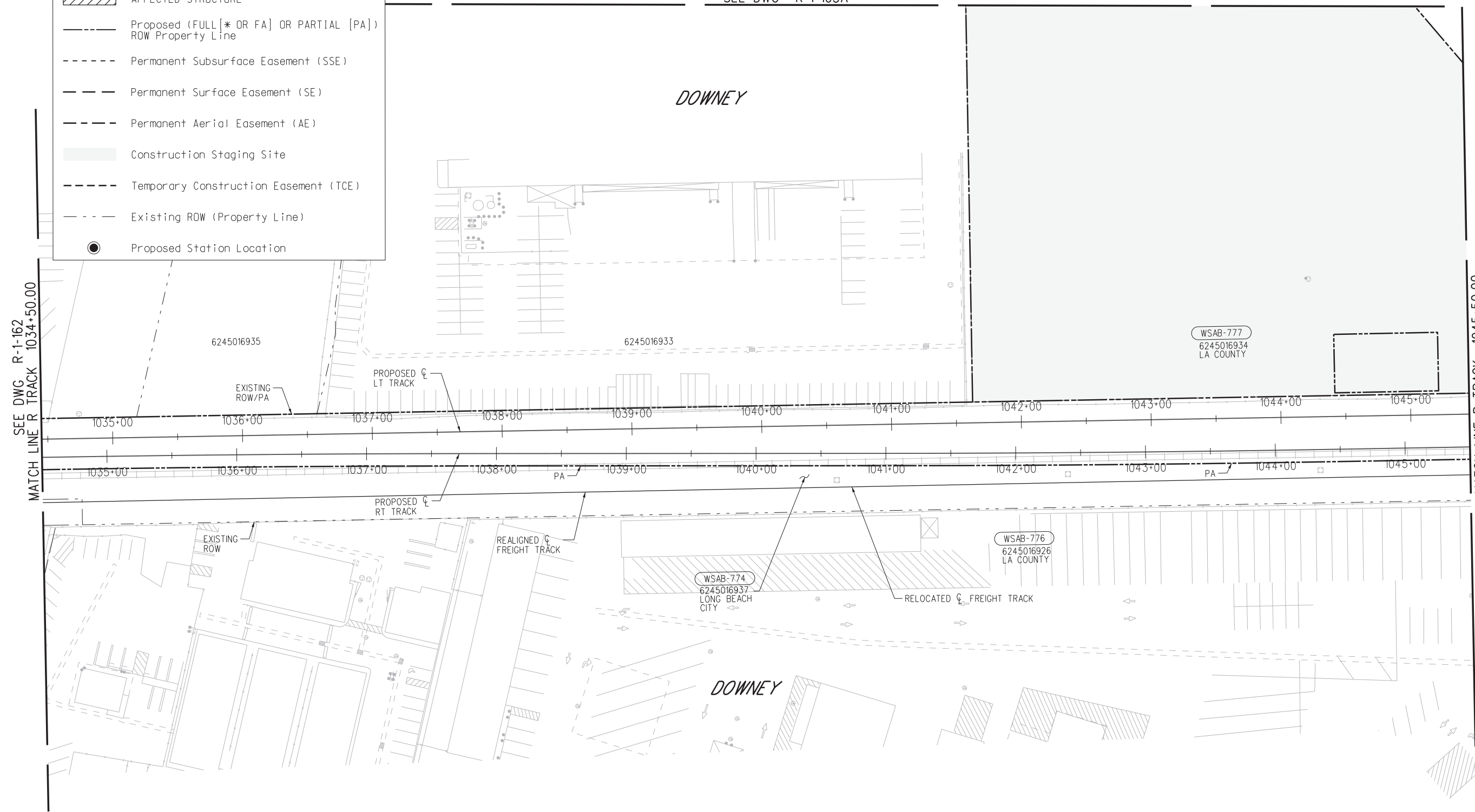
- AFFECTED STRUCTURE
- Proposed (FULL [* OR FA] OR PARTIAL [PA]) ROW Property Line
- Permanent Subsurface Easement (SSE)
- Permanent Surface Easement (SE)
- Permanent Aerial Easement (AE)
- Construction Staging Site
- Temporary Construction Easement (TCE)
- Existing ROW (Property Line)
- Proposed Station Location

MATCH LINE
SEE DWG R-1-163A

DOWNEY

SEE DWG R-1-162
MATCH LINE R TRACK 1034+50.00

MATCH LINE R TRACK 1045+50.00
SEE DWG R-1-164



FINAL CONCEPTUAL ROW DRAWINGS- 11/5/2020

NOT FOR CONSTRUCTION

<small>THE PREPARATION OF THIS DRAWING HAS BEEN FINANCED IN PART THROUGH A GRANT FROM THE U.S. DEPARTMENT OF TRANSPORTATION FEDERAL TRANSIT ADMINISTRATION (FTA), UNDER THE FEDERAL TRANSIT ACT OF 1964, AS AMENDED, AND IN PART BY THE TAKES OF THE CITIZENS OF LOS ANGELES COUNTY AND OF THE STATE OF CALIFORNIA.</small>						
0	11/5/2020					FINAL CONCEPTUAL ROW DRAWINGS
REV	DATE	BY	APP	REG NO.	EXPIRES	DESCRIPTION

DESIGNED BY AM
DRAWN BY MF
CHECKED BY RL
IN CHARGE MH
DATE 11/5/2020

LOS ANGELES COUNTY METROPOLITAN TRANSPORTATION AUTHORITY

wsp 444 South Flower Street Suite 800 Los Angeles, CA 90071 TEL (213) 362-9470










SUBMITTED	_____
APPROVED	_____

<p>WEST SANTA ANA BRANCH LRT RIGHT- OF- WAY ALTERNATIVES 1, 2 AND 3 PLAN</p> <p>STA 1034+50 TO STA 1045+50</p>	
CONTRACT NO AE5999300	REV
DRAWING NO R-1-163	SCALE HOR: 1"=40'
SHEET NO 89	OF 138

wspdw04-dw-svc 01:23 07-NOV-2020 B-28091AR176.plt Plot Driver=MTA-half.pen Pentable=bw.plt

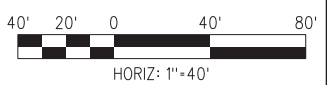


RIGHT-OF-WAY LEGEND

-  AFFECTED STRUCTURE
-  Proposed (FULL [* OR FA] OR PARTIAL [PA]) ROW Property Line
-  Permanent Subsurface Easement (SSE)
-  Permanent Surface Easement (SE)
-  Permanent Aerial Easement (AE)
-  Construction Staging Site
-  Temporary Construction Easement (TCE)
-  Existing ROW (Property Line)
-  Proposed Station Location



SEE DWG R-1-163
MATCH LINE



FINAL CONCEPTUAL ROW DRAWINGS- 11/5/2020

NOT FOR CONSTRUCTION

THE PREPARATION OF THIS DRAWING HAS BEEN FINANCED IN PART THROUGH A GRANT FROM THE U.S. DEPARTMENT OF TRANSPORTATION FEDERAL TRANSIT ADMINISTRATION (FTA), UNDER THE FEDERAL TRANSIT ACT OF 1964, AS AMENDED, AND IN PART BY THE TAXES OF THE CITIZENS OF LOS ANGELES COUNTY AND OF THE STATE OF CALIFORNIA.

REV	DATE	BY	APP	REG NO.	EXPIRES	SEAL HOLDER	DESCRIPTION
0	11/5/2020						FINAL CONCEPTUAL ROW DRAWINGS

DESIGNED BY AM
DRAWN BY MF
CHECKED BY RL
IN CHARGE MH
DATE 11/5/2020

M Metro
LOS ANGELES COUNTY METROPOLITAN TRANSPORTATION AUTHORITY

wsp 444 South Flower Street Suite 800 Los Angeles, CA 90071 TEL (213) 362-9470

SUBMITTED _____
 APPROVED _____

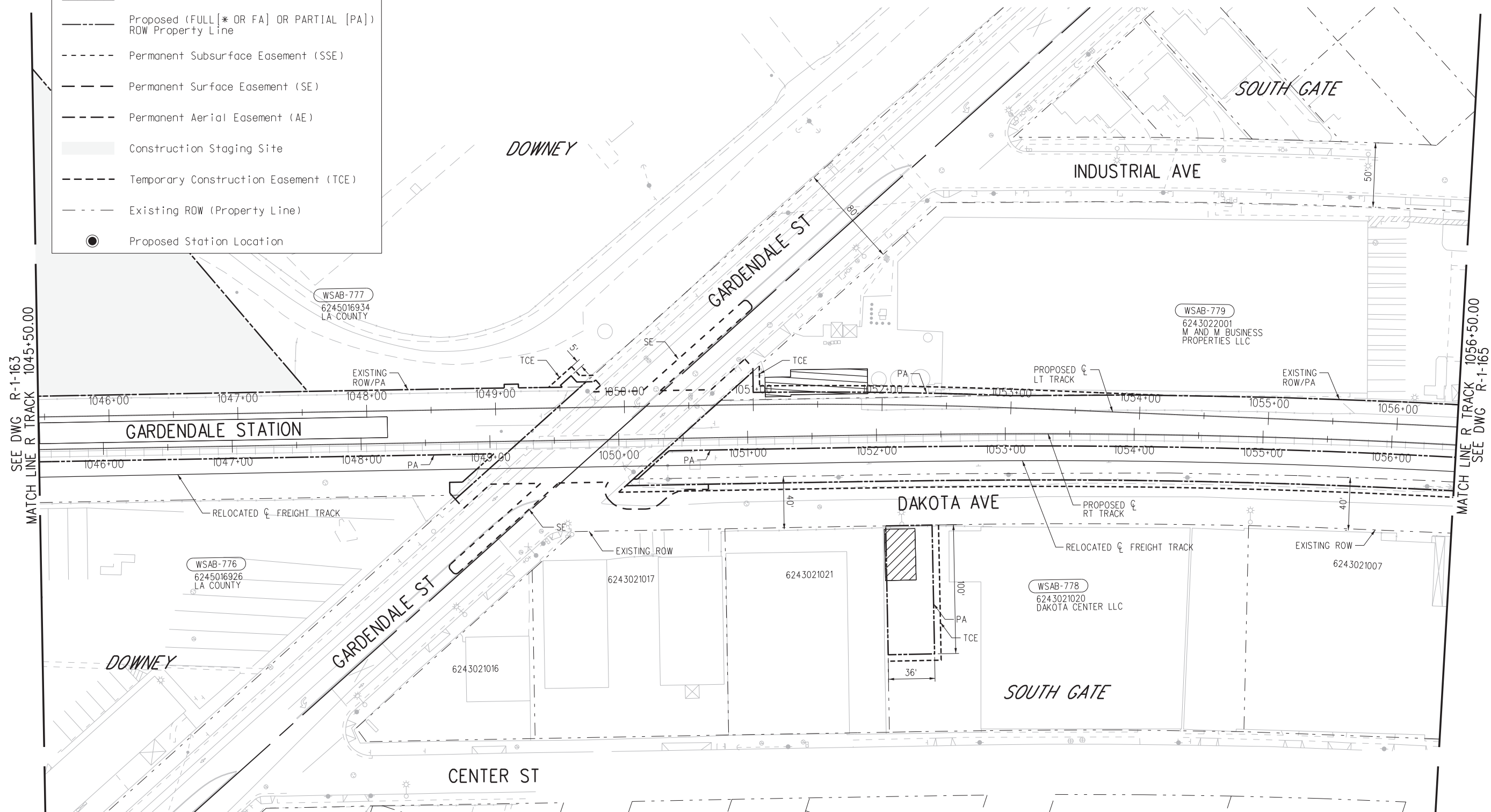
**WEST SANTA ANA BRANCH LRT
 RIGHT- OF - WAY
 ALTERNATIVES 1, 2 AND 3
 PLAN**

CONTRACT NO AE5999300	
DRAWING NO R-1-163A	REV
SCALE HOR: 1"=40'	
SHEET NO 90	OF 138

07-NOV-2020 B-28091AR176A.plg

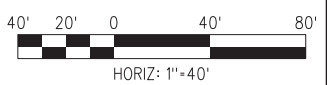


RIGHT-OF-WAY LEGEND	
	AFFECTED STRUCTURE
	Proposed (FULL [* OR FA] OR PARTIAL [PA]) ROW Property Line
	Permanent Subsurface Easement (SSE)
	Permanent Surface Easement (SE)
	Permanent Aerial Easement (AE)
	Construction Staging Site
	Temporary Construction Easement (TCE)
	Existing ROW (Property Line)
	Proposed Station Location



SEE DWG R-1-163
MATCH LINE R TRACK 1045+50.00

MATCH LINE R TRACK 1056+50.00
SEE DWG R-1-165



FINAL CONCEPTUAL ROW DRAWINGS- 11/5/2020

NOT FOR CONSTRUCTION

THE PREPARATION OF THIS DRAWING HAS BEEN FINANCED IN PART THROUGH A GRANT FROM THE U.S. DEPARTMENT OF TRANSPORTATION FEDERAL TRANSIT ADMINISTRATION (FTA), UNDER THE FEDERAL TRANSIT ACT OF 1964, AS AMENDED, AND IN PART BY THE TAKES OF THE CITIZENS OF LOS ANGELES COUNTY AND OF THE STATE OF CALIFORNIA.						
0	11/5/2020					FINAL CONCEPTUAL ROW DRAWINGS
REV	DATE	BY	APP	REG NO.	EXPIRES	DESCRIPTION

DESIGNED BY AM
DRAWN BY MF
CHECKED BY RL
IN CHARGE MH
DATE 11/5/2020

LOS ANGELES COUNTY METROPOLITAN TRANSPORTATION AUTHORITY

wsp 444 South Flower Street Suite 800 Los Angeles, CA 90071 TEL (213) 362-9470

SUBMITTED	_____
APPROVED	_____

CONTRACT NO AE5999300	
DRAWING NO R-1-164	REV
SCALE HOR: 1"=40'	
SHEET NO 91	OF 138

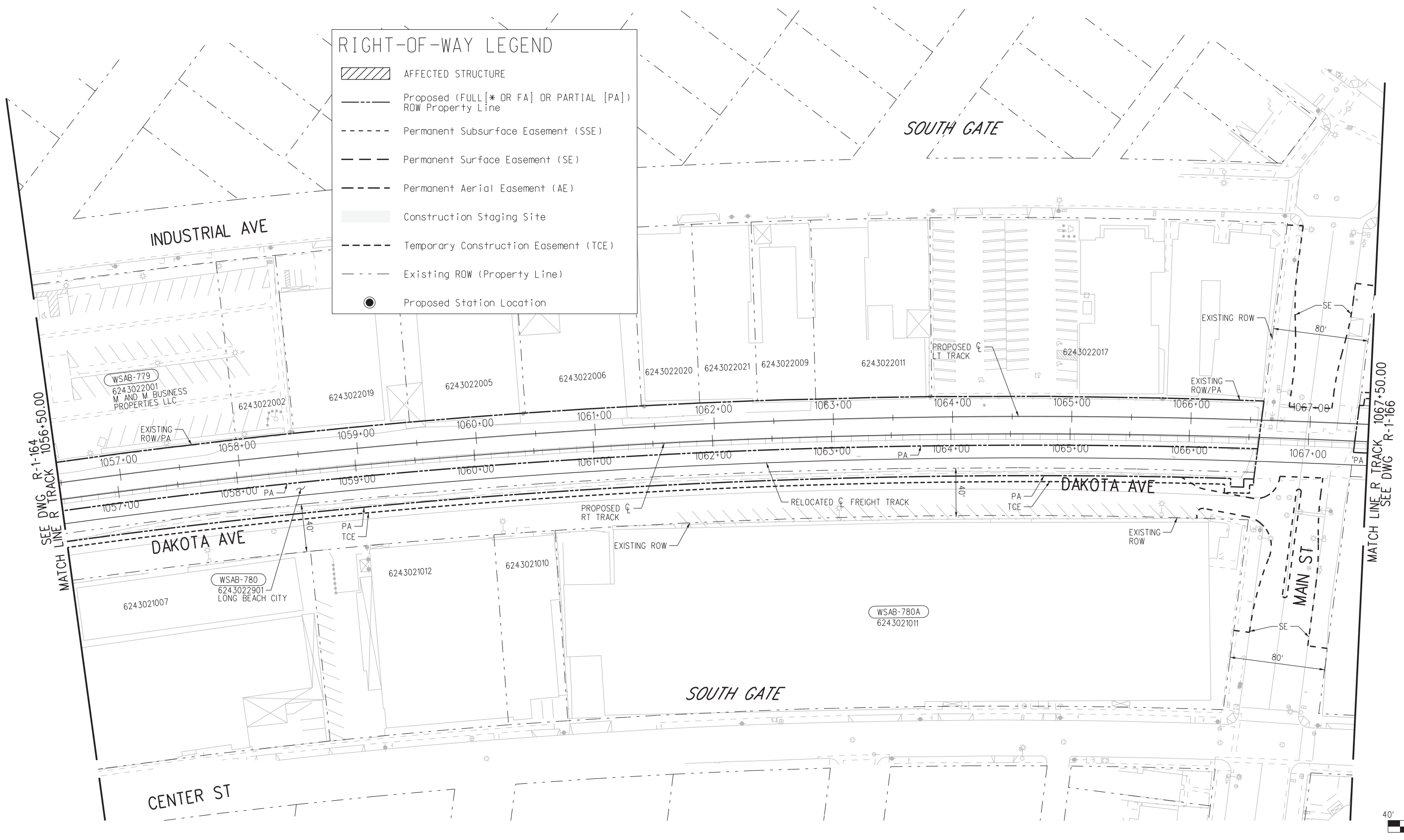
**WEST SANTA ANA BRANCH LRT
RIGHT- OF- WAY
ALTERNATIVES 1, 2 AND 3
PLAN
STA 1045+50 TO STA 1056+50**

07-NOV-2020 B-28091AR177.plg
wsppw04-dw-svc 01:25
Plot Driver=MTA-half.pen Pentable=bw.plt



RIGHT-OF-WAY LEGEND

- AFFECTED STRUCTURE
- Proposed (FULL [* OR FA] OR PARTIAL [PA]) ROW Property Line
- Permanent Subsurface Easement (SSE)
- Permanent Surface Easement (SE)
- Permanent Aerial Easement (AE)
- Construction Staging Site
- Temporary Construction Easement (TCE)
- Existing ROW (Property Line)
- Proposed Station Location



07-NOV-2020 B-28091AR178.plg
wspw04-dw-svc 01:23



FINAL CONCEPTUAL ROW DRAWINGS- 11/5/2020

NOT FOR CONSTRUCTION

THE PREPARATION OF THIS DRAWING HAS BEEN FINANCED IN PART THROUGH A GRANT FROM THE U.S. DEPARTMENT OF TRANSPORTATION FEDERAL TRANSIT ADMINISTRATION (FTA), UNDER THE FEDERAL TRANSIT ACT OF 1964, AS AMENDED, AND IN PART BY THE TAXES OF THE CITIZENS OF LOS ANGELES COUNTY AND OF THE STATE OF CALIFORNIA.						
REV	DATE	BY	APP	REG NO.	EXPIRES	SEAL HOLDER
0	11/5/2020					FINAL CONCEPTUAL ROW DRAWINGS
						DESCRIPTION

DESIGNED BY AM
DRAWN BY MF
CHECKED BY RL
IN CHARGE MH
DATE 11/5/2020

LOS ANGELES COUNTY
METROPOLITAN TRANSPORTATION AUTHORITY

444 South Flower Street
Suite 800
Los Angeles, CA 90071
TEL (213) 362-9470

SUBMITTED _____

APPROVED _____

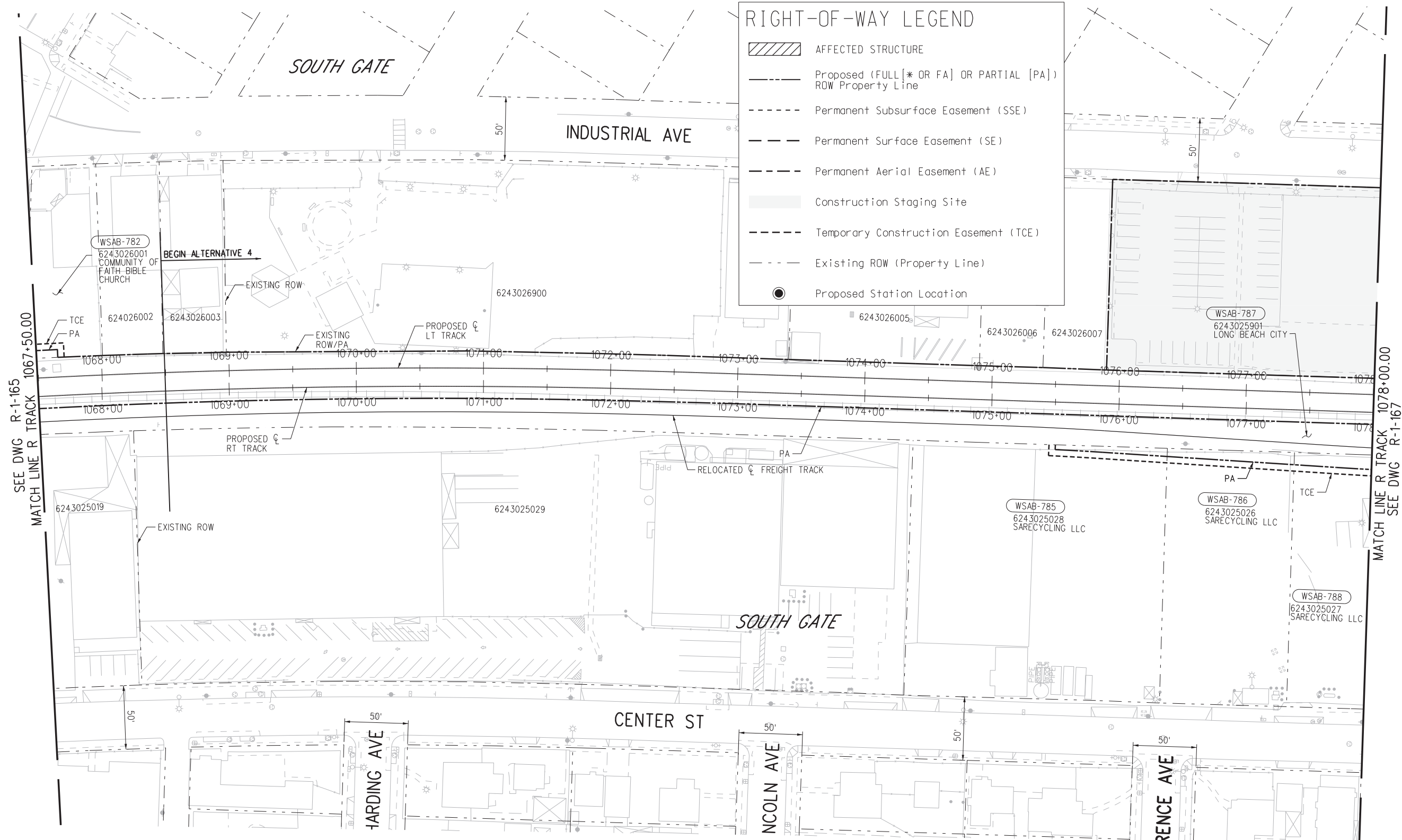
WEST SANTA ANA BRANCH LRT
RIGHT- OF- WAY
ALTERNATIVES 1, 2, 3 AND 4
PLAN
STA 1056+50 TO STA 1067+50

CONTRACT NO AE5999300	
DRAWING NO R-1-165	REV
SCALE HOR: 1"=40'	
SHEET NO 92	OF 138



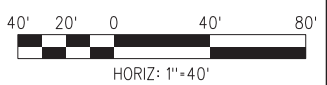
RIGHT-OF-WAY LEGEND

- AFFECTED STRUCTURE
- Proposed (FULL [* OR FA] OR PARTIAL [PA]) ROW Property Line
- Permanent Subsurface Easement (SSE)
- Permanent Surface Easement (SE)
- Permanent Aerial Easement (AE)
- Construction Staging Site
- Temporary Construction Easement (TCE)
- Existing ROW (Property Line)
- Proposed Station Location



SEE DWG R-1-165
MATCH LINE R TRACK 1067+50.00

MATCH LINE R TRACK 1078+00.00
SEE DWG R-1-167



FINAL CONCEPTUAL ROW DRAWINGS- 11/5/2020

NOT FOR CONSTRUCTION

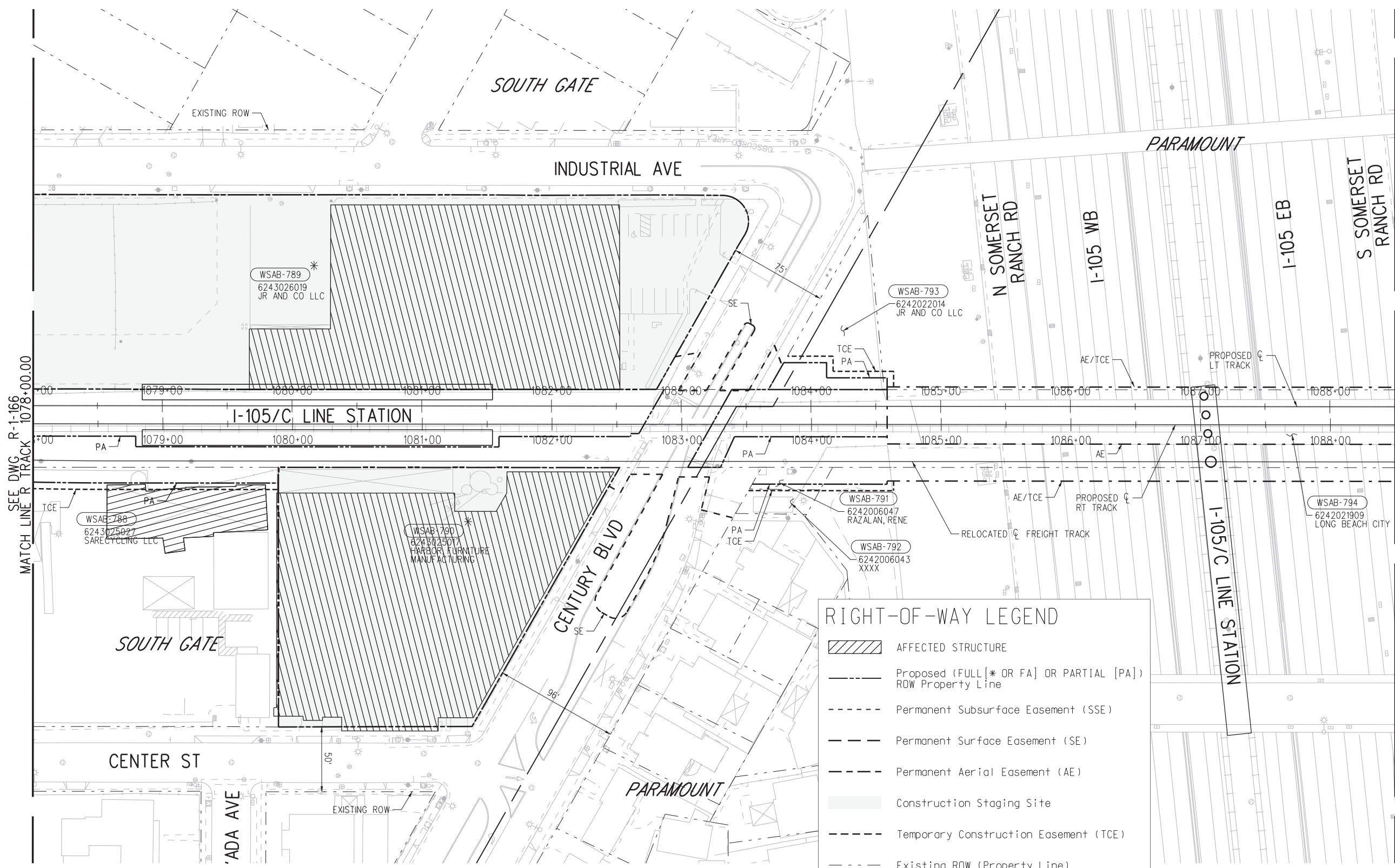
wsppw04-dw-svc 01:22 07-NOV-2020 B-28091AR179.plg

THE PREPARATION OF THIS DRAWING HAS BEEN FINANCED IN PART THROUGH A GRANT FROM THE U.S. DEPARTMENT OF TRANSPORTATION FEDERAL TRANSIT ADMINISTRATION (FTA), UNDER THE FEDERAL TRANSIT ACT OF 1964, AS AMENDED, AND IN PART BY THE TAXES OF THE CITIZENS OF LOS ANGELES COUNTY AND OF THE STATE OF CALIFORNIA.		DESIGNED BY AM	 	LOS ANGELES COUNTY METROPOLITAN TRANSPORTATION AUTHORITY		WEST SANTA ANA BRANCH LRT RIGHT- OF- WAY ALTERNATIVES 1, 2, 3 AND 4 PLAN		CONTRACT NO AE5999300		
REV	DATE	BY		APP	REG NO.	EXPIRES	SEAL HOLDER	DESCRIPTION	DRAWING NO R-1-166	REV
0	11/5/2020							FINAL CONCEPTUAL ROW DRAWINGS	SCALE HOR: 1"=40'	
									SHEET NO 93	OF 138

DRAWN BY MF	 	LOS ANGELES COUNTY METROPOLITAN TRANSPORTATION AUTHORITY		WEST SANTA ANA BRANCH LRT RIGHT- OF- WAY ALTERNATIVES 1, 2, 3 AND 4 PLAN	
CHECKED BY RL		444 South Flower Street Suite 800 Los Angeles, CA 90071 TEL (213) 362-9470		SUBMITTED _____	
IN CHARGE MH		DATE 11/5/2020		APPROVED _____	
DATE 11/5/2020					

 Metro		LOS ANGELES COUNTY METROPOLITAN TRANSPORTATION AUTHORITY		WEST SANTA ANA BRANCH LRT RIGHT- OF- WAY ALTERNATIVES 1, 2, 3 AND 4 PLAN	
444 South Flower Street Suite 800 Los Angeles, CA 90071 TEL (213) 362-9470		SUBMITTED _____		APPROVED _____	
DATE 11/5/2020					

WEST SANTA ANA BRANCH LRT RIGHT- OF- WAY ALTERNATIVES 1, 2, 3 AND 4 PLAN		CONTRACT NO AE5999300	
STA 1067+50 TO STA 1078+00		DRAWING NO R-1-166	
SCALE HOR: 1"=40'		REV	
SHEET NO 93 OF 138			



RIGHT-OF-WAY LEGEND

- AFFECTED STRUCTURE
- Proposed (FULL [* OR FA] OR PARTIAL [PA]) ROW Property Line
- Permanent Subsurface Easement (SSE)
- Permanent Surface Easement (SE)
- Permanent Aerial Easement (AE)
- Construction Staging Site
- Temporary Construction Easement (TCE)
- Existing ROW (Property Line)
- Proposed Station Location



NOT FOR CONSTRUCTION

07-NOV-2020 B-28091AR180.plg
wsppw04-dw-svc 01:23

FINAL CONCEPTUAL ROW DRAWINGS- 11/5/2020

THE PREPARATION OF THIS DRAWING HAS BEEN FINANCED IN PART THROUGH A GRANT FROM THE U.S. DEPARTMENT OF TRANSPORTATION FEDERAL TRANSIT ADMINISTRATION (FTA), UNDER THE FEDERAL TRANSIT ACT OF 1964, AS AMENDED, AND IN PART BY THE TAKES OF THE CITIZENS OF LOS ANGELES COUNTY AND OF THE STATE OF CALIFORNIA.						
0	11/5/2020					FINAL CONCEPTUAL ROW DRAWINGS
REV	DATE	BY	APP	REG NO.	EXPIRES	DESCRIPTION

DESIGNED BY	AM
DRAWN BY	MF
CHECKED BY	RL
IN CHARGE	MH
DATE	11/5/2020

M Metro
LOS ANGELES COUNTY METROPOLITAN TRANSPORTATION AUTHORITY

wsp 444 South Flower Street Suite 800 Los Angeles, CA 90071 TEL (213) 362-9470

SUBMITTED _____
 APPROVED _____

WEST SANTA ANA BRANCH LRT RIGHT- OF- WAY ALTERNATIVES 1, 2, 3 AND 4 PLAN STA 1078+00 TO STA 1088+50

CONTRACT NO. **AE5999300**
 DRAWING NO. **R-1-167** REV _____
 SCALE **HOR: 1"=40'**
 SHEET NO. **94** OF **138**



NOTES:
 1. PRIVATE PROPERTY REAL ESTATE AND CONSTRUCTION IMPACTS TO BE REFINED DURING FUTURE DESIGN PHASES.

RIGHT-OF-WAY LEGEND

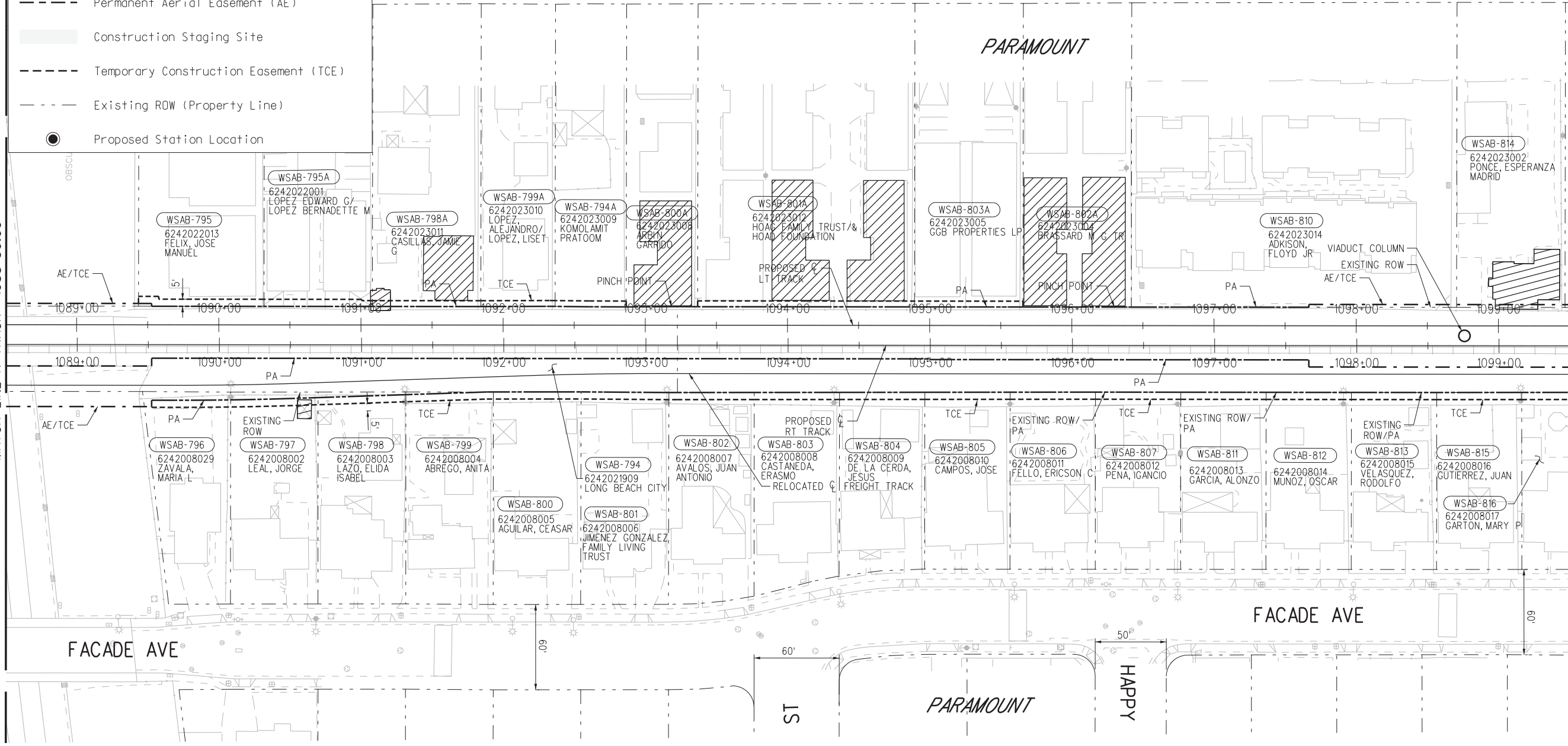
- AFFECTED STRUCTURE
- Proposed (FULL [* OR FA] OR PARTIAL [PA]) ROW Property Line
- Permanent Subsurface Easement (SSE)
- Permanent Surface Easement (SE)
- Permanent Aerial Easement (AE)
- Construction Staging Site
- Temporary Construction Easement (TCE)
- Existing ROW (Property Line)
- Proposed Station Location

ARTHUR AVE

PARAMOUNT

SEE DWG R-1-167
 MATCH LINE R TRACK 1088+50.00

MATCH LINE R TRACK 1099+50.00
 SEE DWG R-1-169



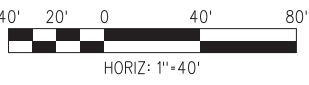
FACADE AVE

FACADE AVE

TS

PARAMOUNT

HAPPY



FINAL CONCEPTUAL ROW DRAWINGS- 11/5/2020

NOT FOR CONSTRUCTION

THE PREPARATION OF THIS DRAWING HAS BEEN FINANCED IN PART THROUGH A GRANT FROM THE U.S. DEPARTMENT OF TRANSPORTATION FEDERAL TRANSIT ADMINISTRATION (FTA), UNDER THE FEDERAL TRANSIT ACT OF 1964, AS AMENDED, AND IN PART BY THE TAXES OF THE CITIZENS OF LOS ANGELES COUNTY AND OF THE STATE OF CALIFORNIA.

DESIGNED BY
AM
 DRAWN BY
MF
 CHECKED BY
RL
 IN CHARGE
MH
 DATE
11/5/2020

M Metro
 LOS ANGELES COUNTY METROPOLITAN TRANSPORTATION AUTHORITY

wsp 444 South Flower Street Suite 800 Los Angeles, CA 90071 TEL (213) 362-9470

SUBMITTED _____
 APPROVED _____

WEST SANTA ANA BRANCH LRT
 RIGHT- OF- WAY
 ALTERNATIVES 1, 2, 3 AND 4
 PLAN
 STA 1088+50 TO STA 1099+50

CONTRACT NO
AE5999300
 DRAWING NO
R-1-168
 SCALE
HOR: 1"=40'
 SHEET NO
95 OF 138

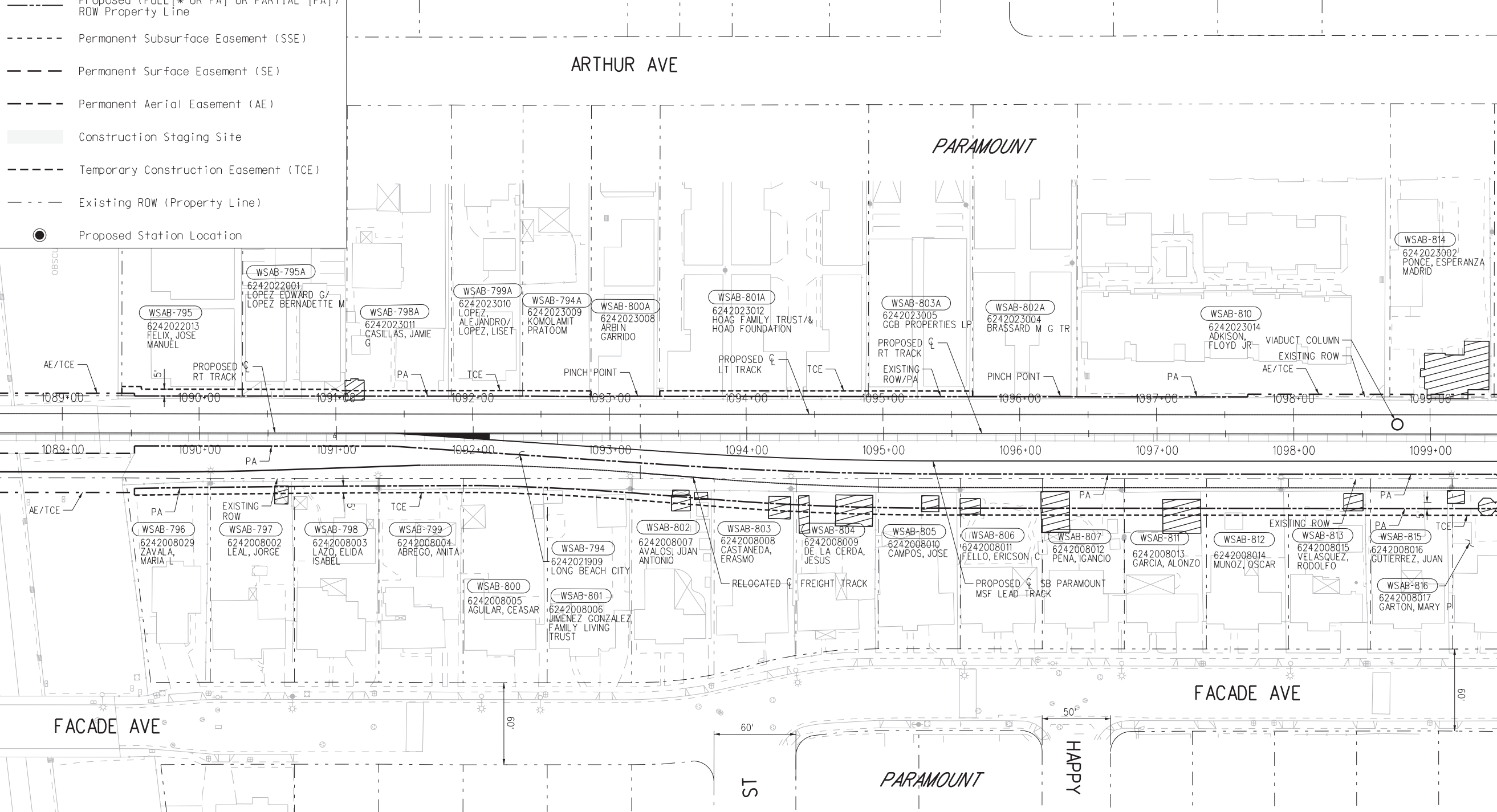
REV	DATE	BY	APP	REG NO.	EXPIRES	SEAL HOLDER	DESCRIPTION
0	11/5/2020						FINAL CONCEPTUAL ROW DRAWINGS



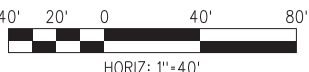
NOTES:
 1. PRIVATE PROPERTY REAL ESTATE AND CONSTRUCTION IMPACTS TO BE REFINED DURING FUTURE DESIGN PHASES.

RIGHT-OF-WAY LEGEND

- AFFECTED STRUCTURE
- Proposed (FULL [* OR FA] OR PARTIAL [PA]) ROW Property Line
- Permanent Subsurface Easement (SSE)
- Permanent Surface Easement (SE)
- Permanent Aerial Easement (AE)
- Construction Staging Site
- Temporary Construction Easement (TCE)
- Existing ROW (Property Line)
- Proposed Station Location



MATCH LINE R TRACK 1099+50.00
SEE DWG R-1-169B



FINAL CONCEPTUAL ROW DRAWINGS- 11/5/2020

NOT FOR CONSTRUCTION

THE PREPARATION OF THIS DRAWING HAS BEEN FINANCED IN PART THROUGH A GRANT FROM THE U.S. DEPARTMENT OF TRANSPORTATION FEDERAL TRANSIT ADMINISTRATION (FTA), UNDER THE FEDERAL TRANSIT ACT OF 1964, AS AMENDED, AND IN PART BY THE TAKES OF THE CITIZENS OF LOS ANGELES COUNTY AND OF THE STATE OF CALIFORNIA.						
0	11/5/2020					FINAL CONCEPTUAL ROW DRAWINGS
REV	DATE	BY	APP	REG NO.	EXPIRES	SEAL HOLDER
						DESCRIPTION

DESIGNED BY AM
DRAWN BY MF
CHECKED BY RL
IN CHARGE MH
DATE 11/5/2020

M Metro
wsp 444 South Flower Street
 Suite 800
 Los Angeles, CA 90071
 TEL (213) 362-9470

SUBMITTED _____
 APPROVED _____

CONTRACT NO
AE5999300

DRAWING NO
R-1-168B

SCALE
 HOR: 1"=40'

SHEET NO
 96 OF 138

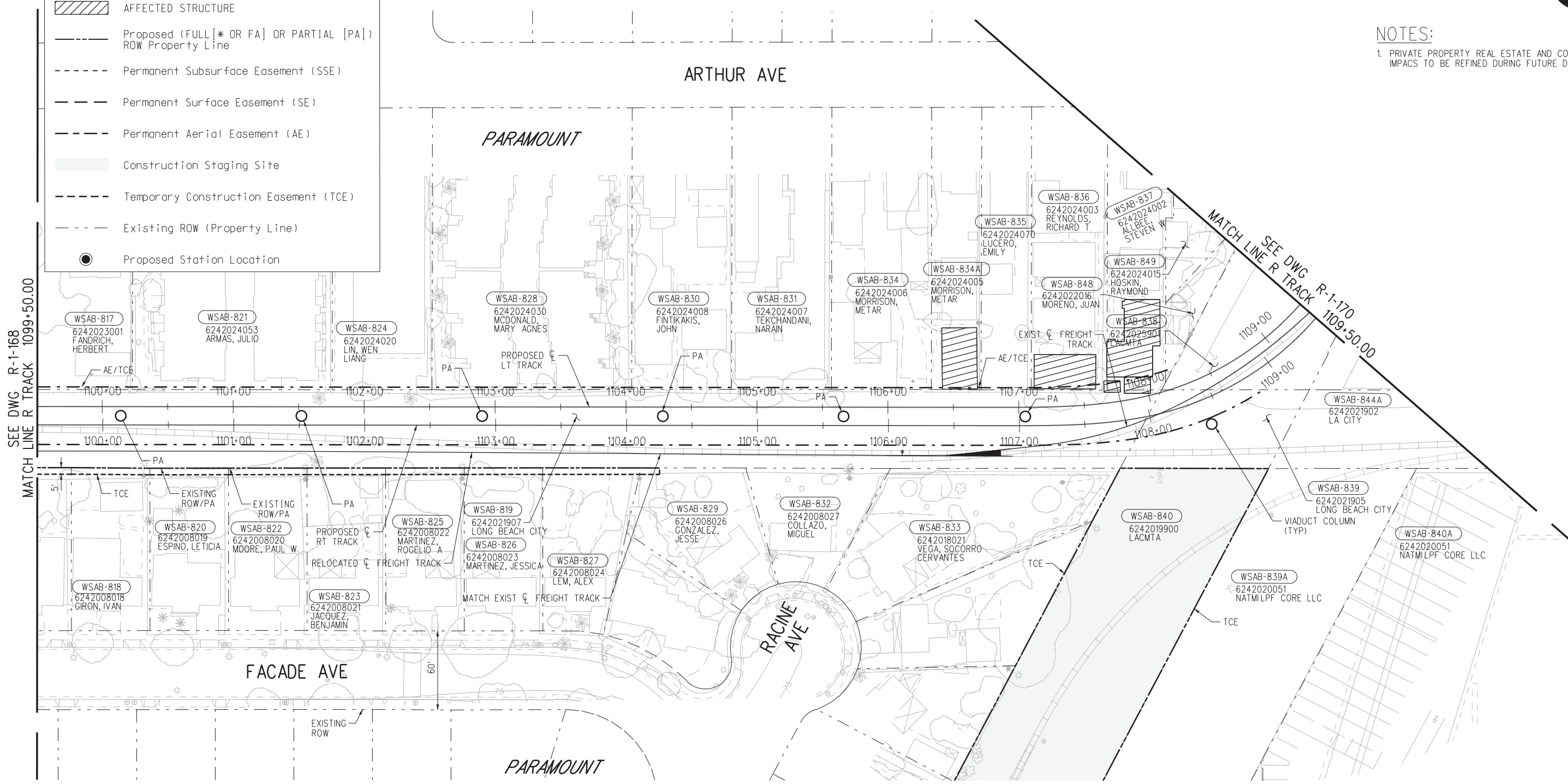
WEST SANTA ANA BRANCH LRT
 RIGHT- OF- WAY
 PROPOSED MSF
 PLAN
 STA 1088+50 TO STA 1099+50

07-NOV-2020 B-28091AR181B.plg
 wsppw04-pw-svc 01:26
 Plot Driver=MTA-half.pen
 Pentable=bw.plt



RIGHT-OF-WAY LEGEND	
	AFFECTED STRUCTURE
	Proposed (FULL[* OR FA] OR PARTIAL [PA]) ROW Property Line
	Permanent Subsurface Easement (SSE)
	Permanent Surface Easement (SE)
	Permanent Aerial Easement (AE)
	Construction Staging Site
	Temporary Construction Easement (TCE)
	Existing ROW (Property Line)
	Proposed Station Location

NOTES:
 1. PRIVATE PROPERTY REAL ESTATE AND CONSTRUCTION IMPACTS TO BE REFINED DURING FUTURE DESIGN PHASES.



SEE DWG R-1-168
 MATCH LINE R TRACK 1099+50.00

MATCH LINE R TRACK
 SEE DWG R-1-170
 1109+50.00



FINAL CONCEPTUAL ROW DRAWINGS- 11/5/2020

NOT FOR CONSTRUCTION

THE PREPARATION OF THIS DRAWING HAS BEEN FINANCED IN PART THROUGH A GRANT FROM THE U.S. DEPARTMENT OF TRANSPORTATION FEDERAL TRANSIT ADMINISTRATION (FTA), UNDER THE FEDERAL TRANSIT ACT OF 1964, AS AMENDED, AND IN PART BY THE TAKES OF THE CITIZENS OF LOS ANGELES COUNTY AND OF THE STATE OF CALIFORNIA.						
0	11/5/2020					FINAL CONCEPTUAL ROW DRAWINGS
REV	DATE	BY	APP	REG NO.	EXPIRES	DESCRIPTION

DESIGNED BY AM
DRAWN BY MF
CHECKED BY RL
IN CHARGE MH
DATE 11/5/2020

M Metro
LOS ANGELES COUNTY METROPOLITAN TRANSPORTATION AUTHORITY

wsp 444 South Flower Street Suite 800 Los Angeles, CA 90071 TEL (213) 362-9470

SUBMITTED _____
 APPROVED _____

CONTRACT NO AE5999300	
DRAWING NO R-1-169	REV
SCALE HOR: 1"=40'	
SHEET NO 97	OF 138

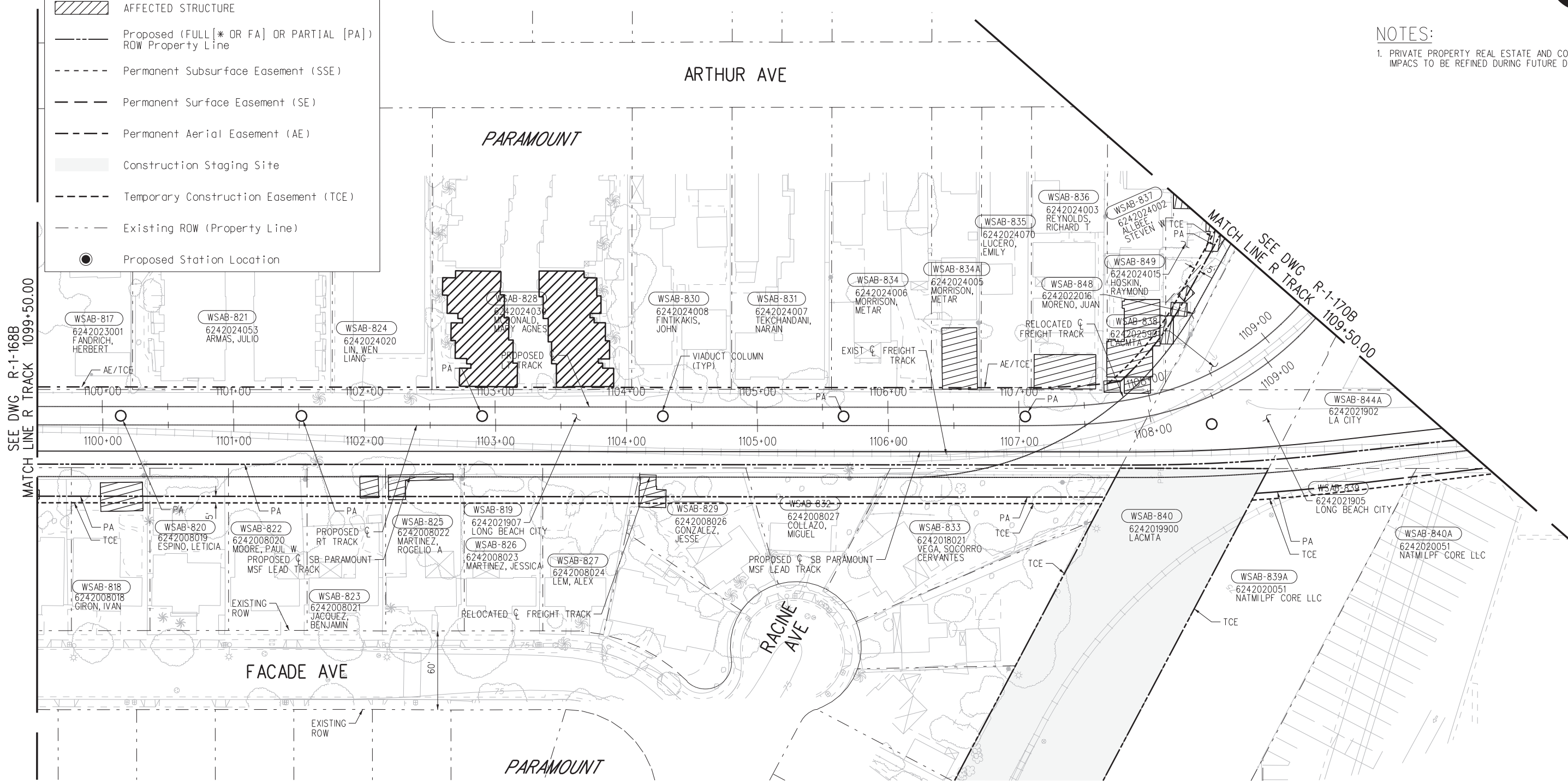
07-NOV-2020 B-28091AR182.plg



RIGHT-OF-WAY LEGEND

	AFFECTED STRUCTURE
	Proposed (FULL[* OR FA] OR PARTIAL [PA]) ROW Property Line
	Permanent Subsurface Easement (SSE)
	Permanent Surface Easement (SE)
	Permanent Aerial Easement (AE)
	Construction Staging Site
	Temporary Construction Easement (TCE)
	Existing ROW (Property Line)
	Proposed Station Location

NOTES:
 1. PRIVATE PROPERTY REAL ESTATE AND CONSTRUCTION IMPACTS TO BE REFINED DURING FUTURE DESIGN PHASES.



SEE DWG R-1-168B
 MATCH LINE R TRACK 1099+50.00

MATCH LINE SEE DWG R-1-170B
 R TRACK 1109+50.00



FINAL CONCEPTUAL ROW DRAWINGS- 11/5/2020

NOT FOR CONSTRUCTION

07-NOV-2020 B-28091AR182B.plg

THE PREPARATION OF THIS DRAWING HAS BEEN FINANCED IN PART THROUGH A GRANT FROM THE U.S. DEPARTMENT OF TRANSPORTATION FEDERAL TRANSIT ADMINISTRATION (FTA), UNDER THE FEDERAL TRANSIT ACT OF 1964, AS AMENDED, AND IN PART BY THE TAKES OF THE CITIZENS OF LOS ANGELES COUNTY AND OF THE STATE OF CALIFORNIA.		DESIGNED BY AM	 LOS ANGELES COUNTY METROPOLITAN TRANSPORTATION AUTHORITY	CONTRACT NO. AE5999300
0	11/5/2020	DRAWN BY MF		DRAWING NO. R-1-169B
REV	DATE	CHECKED BY RL		SCALE HOR: 1"=40'
BY	APP	IN CHARGE MH		SHEET NO.
REG NO.	EXPIRES	DATE 11/5/2020		98 OF 138

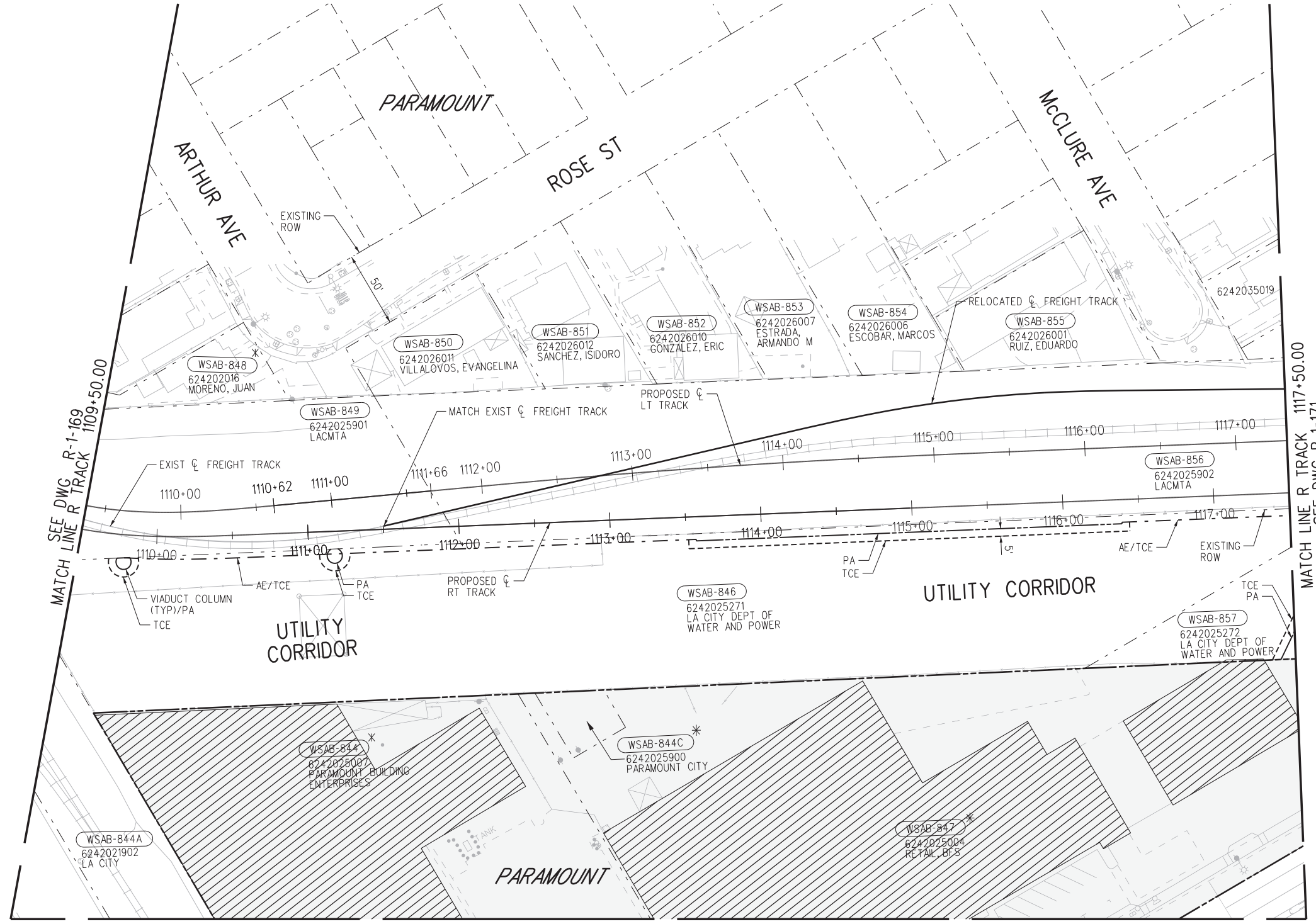
FINAL CONCEPTUAL ROW DRAWINGS
DESCRIPTION

wsp 444 South Flower Street Suite 800 Los Angeles, CA 90071 TEL (213) 362-9470

SUBMITTED _____

APPROVED _____

WEST SANTA ANA BRANCH LRT RIGHT- OF- WAY PROPOSED MSF PLAN STA 1099+50 TO STA 1109+50



RIGHT-OF-WAY LEGEND	
	AFFECTED STRUCTURE
	Proposed (FULL [* OR FA] OR PARTIAL [PA]) ROW Property Line
	Permanent Subsurface Easement (SSE)
	Permanent Surface Easement (SE)
	Permanent Aerial Easement (AE)
	Construction Staging Site
	Temporary Construction Easement (TCE)
	Existing ROW (Property Line)
	Proposed Station Location

07-NOV-2020 B-28091AR183.plg
wsppw04-pw-svc 01:23

MATCH LINE SEE DWG R-1-170A



FINAL CONCEPTUAL ROW DRAWINGS- 11/5/2020

THE PREPARATION OF THIS DRAWING HAS BEEN FINANCED IN PART THROUGH A GRANT FROM THE U.S. DEPARTMENT OF TRANSPORTATION FEDERAL TRANSIT ADMINISTRATION (FTA), UNDER THE FEDERAL TRANSIT ACT OF 1964, AS AMENDED, AND IN PART BY THE TAXES OF THE CITIZENS OF LOS ANGELES COUNTY AND OF THE STATE OF CALIFORNIA.						
0	11/5/2020					FINAL CONCEPTUAL ROW DRAWINGS
REV	DATE	BY	APP	REG NO.	EXPIRES	DESCRIPTION

DESIGNED BY AM
DRAWN BY MF
CHECKED BY RL
IN CHARGE MH
DATE 11/5/2020

LOS ANGELES COUNTY METROPOLITAN TRANSPORTATION AUTHORITY

444 South Flower Street
Suite 800
Los Angeles, CA 90071
TEL (213) 362-9470

SUBMITTED _____

APPROVED _____

NOT FOR CONSTRUCTION

**WEST SANTA ANA BRANCH LRT
RIGHT- OF- WAY
ALTERNATIVES 1, 2, 3 AND 4
PLAN
STA 1109+50 TO STA 1117+50**

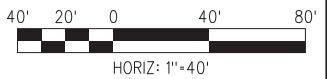
CONTRACT NO AE5999300	
DRAWING NO R-1-170	REV
SCALE HOR: 1"=40'	
SHEET NO 99	OF 138

MATCH LINE SEE DWG R-1-170B



RIGHT-OF-WAY LEGEND

- AFFECTED STRUCTURE
- Proposed (FULL [* OR FA] OR PARTIAL [PA]) ROW Property Line
- Permanent Subsurface Easement (SSE)
- Permanent Surface Easement (SE)
- Permanent Aerial Easement (AE)
- Construction Staging Site
- Temporary Construction Easement (TCE)
- Existing ROW (Property Line)
- Proposed Station Location



FINAL CONCEPTUAL ROW DRAWINGS- 11/5/2020

THE PREPARATION OF THIS DRAWING HAS BEEN FINANCED IN PART THROUGH A GRANT FROM THE U.S. DEPARTMENT OF TRANSPORTATION FEDERAL TRANSIT ADMINISTRATION (FTA), UNDER THE FEDERAL TRANSIT ACT OF 1964, AS AMENDED, AND IN PART BY THE TAXES OF THE CITIZENS OF LOS ANGELES COUNTY AND OF THE STATE OF CALIFORNIA.						
REV	DATE	BY	APP	REG NO.	EXPIRES	SEAL HOLDER
0	11/5/2020					
						FINAL CONCEPTUAL ROW DRAWINGS
						DESCRIPTION

DESIGNED BY AM
DRAWN BY MF
CHECKED BY RL
IN CHARGE MH
DATE 11/5/2020

M Metro LOS ANGELES COUNTY METROPOLITAN TRANSPORTATION AUTHORITY

wsp 444 South Flower Street Suite 800 Los Angeles, CA 90071 TEL (213) 362-9470

SUBMITTED _____

APPROVED _____

NOT FOR CONSTRUCTION

WEST SANTA ANA BRANCH LRT
RIGHT- OF- WAY
ALTERNATIVES 1, 2, 3 AND 4
PLAN

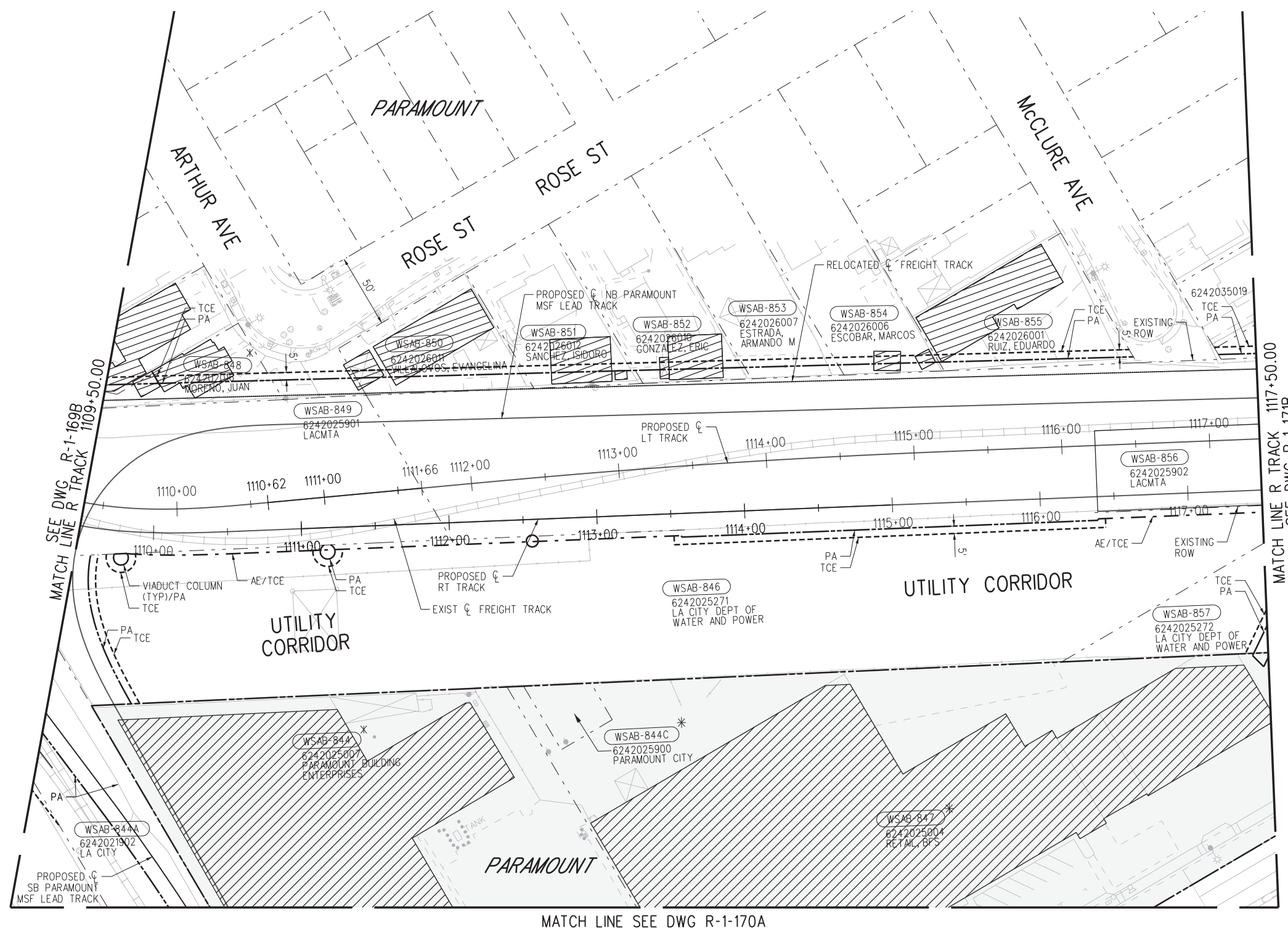
CONTRACT NO. AE5999300

DRAWING NO. R-1-170A

SCALE HOR: 1"=40'

SHEET NO. 100 OF 138

07-NOV-2020 B-28091AR183A.plt
wsppw04-pw-svc 01:26
Plot Driver=MTA-half.pen
Pentable=bw.plt



RIGHT-OF-WAY LEGEND	
	AFFECTED STRUCTURE
	Proposed (FULL [* OR FA] OR PARTIAL [PA]) ROW Property Line
	Permanent Subsurface Easement (SSE)
	Permanent Surface Easement (SE)
	Permanent Aerial Easement (AE)
	Construction Staging Site
	Temporary Construction Easement (TCE)
	Existing ROW (Property Line)
	Proposed Station Location

07-NOV-2020 B-28091AR183B.plg
wsppw04-pw-svc 01:30



FINAL CONCEPTUAL ROW DRAWINGS- 11/5/2020

REV	DATE	BY	APP	REG NO.	EXPIRES	SEAL HOLDER	DESCRIPTION
0	11/5/2020						FINAL CONCEPTUAL ROW DRAWINGS

DESIGNED BY AM
DRAWN BY MF
CHECKED BY RL
IN CHARGE MH
DATE 11/5/2020

LOS ANGELES COUNTY METROPOLITAN TRANSPORTATION AUTHORITY

444 South Flower Street
Suite 800
Los Angeles, CA 90071
TEL (213) 362-9470

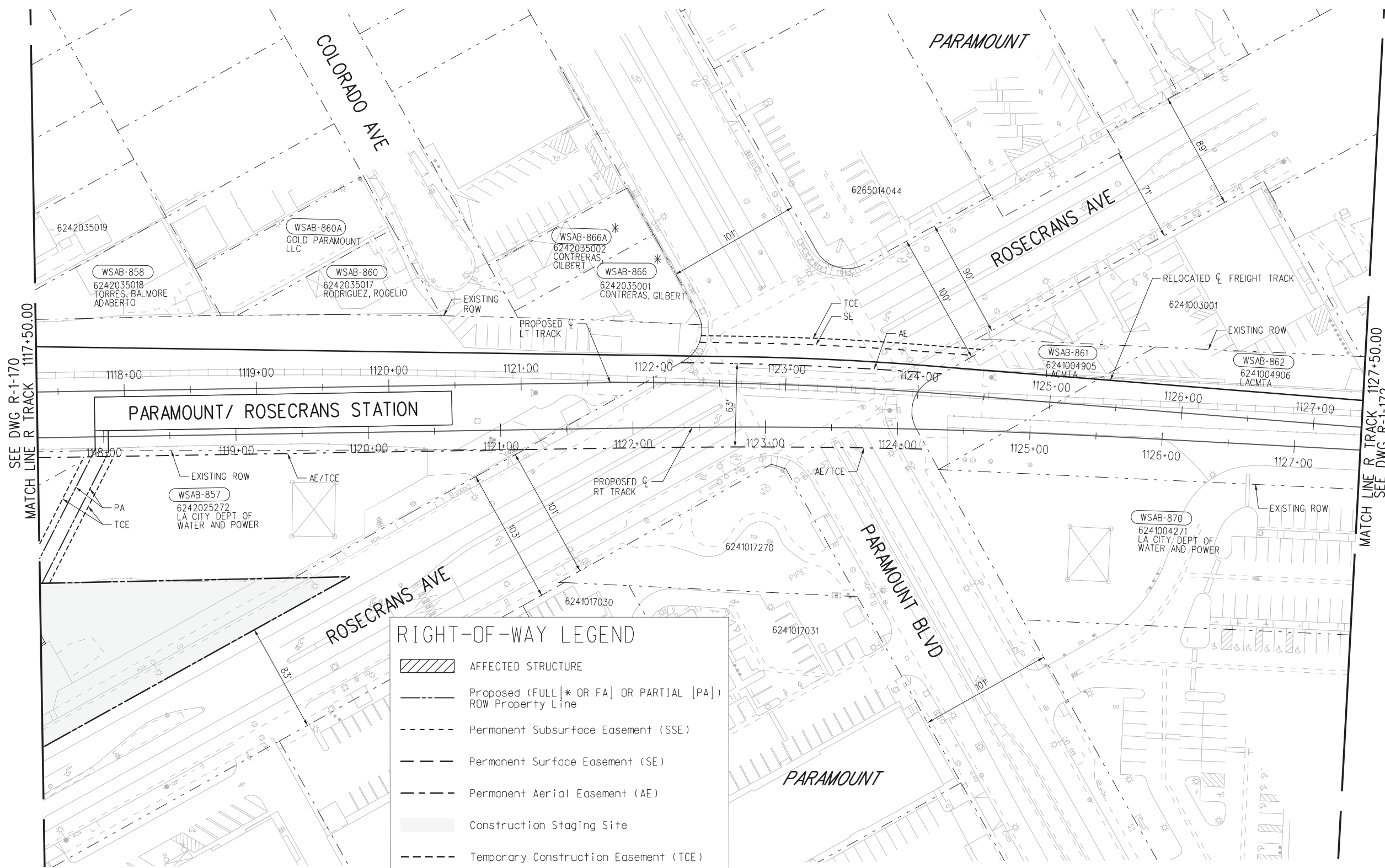
SUBMITTED _____

APPROVED _____

NOT FOR CONSTRUCTION

**WEST SANTA ANA BRANCH LRT
RIGHT- OF- WAY
PROPOSED MSF
PLAN
STA 1109+50 TO STA 1117+50**

CONTRACT NO AE5999300	
DRAWING NO R-1-170B	REV
SCALE HOR: 1"=40'	
SHEET NO 101	OF 138



RIGHT-OF-WAY LEGEND

- AFFECTED STRUCTURE
- Proposed (FULL [* OR FA] OR PARTIAL [PA]) ROW Property Line
- Permanent Subsurface Easement (SSE)
- Permanent Surface Easement (SE)
- Permanent Aerial Easement (AE)
- Construction Staging Site
- Temporary Construction Easement (TCE)
- Existing ROW (Property Line)
- Proposed Station Location



FINAL CONCEPTUAL ROW DRAWINGS- 11/5/2020

THE PREPARATION OF THIS DRAWING HAS BEEN FINANCED IN PART THROUGH A GRANT FROM THE U.S. DEPARTMENT OF TRANSPORTATION FEDERAL TRANSIT ADMINISTRATION (FTA), UNDER THE FEDERAL TRANSIT ACT OF 1964, AS AMENDED, AND IN PART BY THE TAKES OF THE CITIZENS OF LOS ANGELES COUNTY AND OF THE STATE OF CALIFORNIA.						
0	11/5/2020					FINAL CONCEPTUAL ROW DRAWINGS
REV	DATE	BY	APP	REG NO.	EXPIRES	DESCRIPTION

DESIGNED BY AM
DRAWN BY MF
CHECKED BY RL
IN CHARGE MH
DATE 11/5/2020

LOS ANGELES COUNTY METROPOLITAN TRANSPORTATION AUTHORITY

444 South Flower Street
Suite 800
Los Angeles, CA 90071
TEL (213) 362-9470

SUBMITTED _____

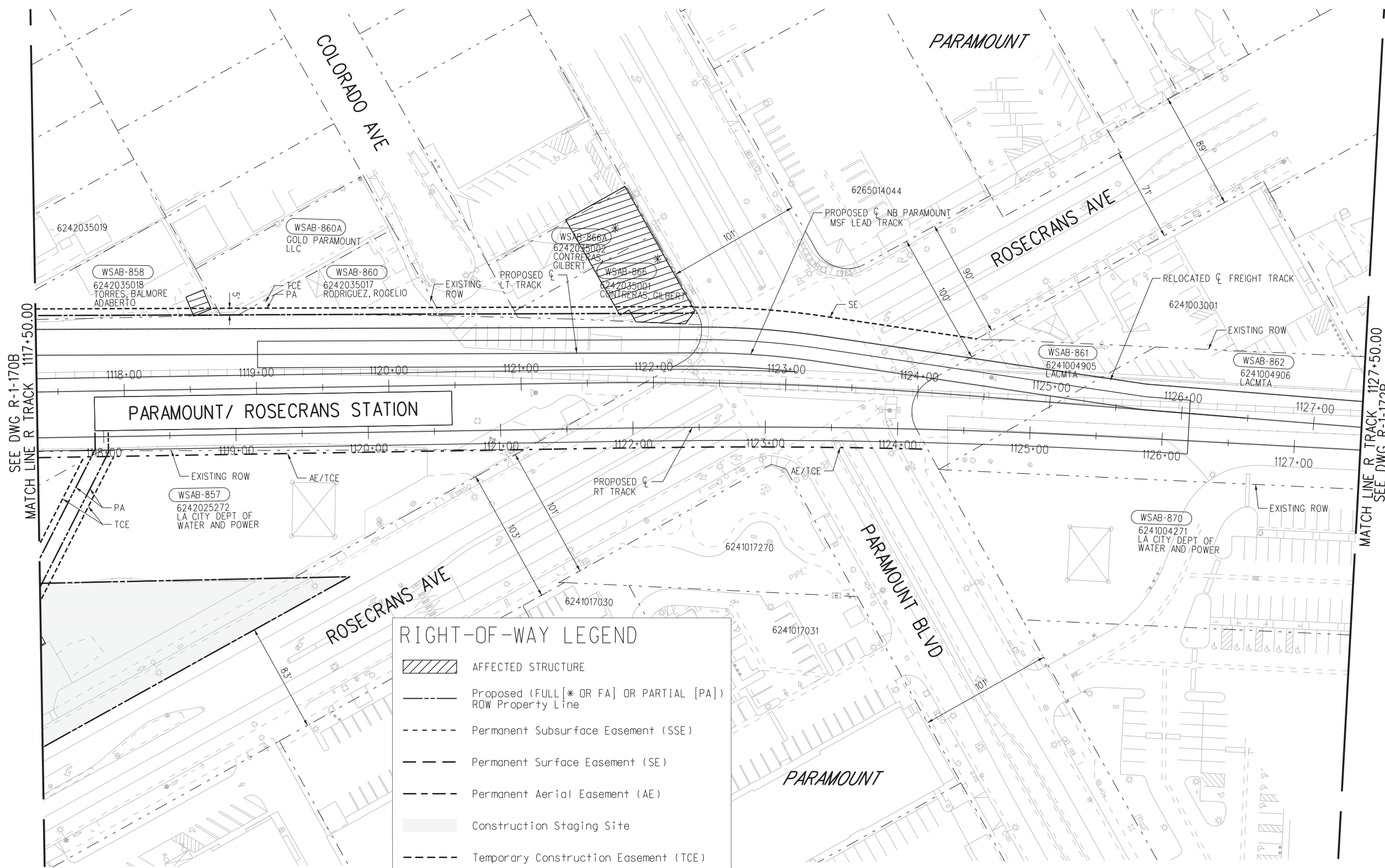
APPROVED _____

NOT FOR CONSTRUCTION

**WEST SANTA ANA BRANCH LRT
RIGHT- OF- WAY
ALTERNATIVES 1, 2, 3 AND 4
PLAN
STA 1117+50 TO STA 1127+50**

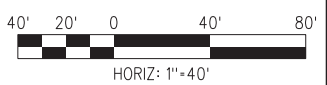
CONTRACT NO AE5999300	
DRAWING NO R-1-171	REV
SCALE HOR: 1"=40'	
SHEET NO 102	OF 138

wspdw04-dw-svc 01:23 07-NOV-2020 B-28091AR184.plt Plot Driver=MTA-half.pen Pentable=bw.plt



RIGHT-OF-WAY LEGEND

- AFFECTED STRUCTURE
- Proposed (FULL [* OR FA] OR PARTIAL [PA]) ROW Property Line
- Permanent Subsurface Easement (SSE)
- Permanent Surface Easement (SE)
- Permanent Aerial Easement (AE)
- Construction Staging Site
- Temporary Construction Easement (TCE)
- Existing ROW (Property Line)
- Proposed Station Location



FINAL CONCEPTUAL ROW DRAWINGS- 11/5/2020

THE PREPARATION OF THIS DRAWING HAS BEEN FINANCED IN PART THROUGH A GRANT FROM THE U.S. DEPARTMENT OF TRANSPORTATION FEDERAL TRANSIT ADMINISTRATION (FTA), UNDER THE FEDERAL TRANSIT ACT OF 1964, AS AMENDED, AND IN PART BY THE TAKES OF THE CITIZENS OF LOS ANGELES COUNTY AND OF THE STATE OF CALIFORNIA.						
0	11/5/2020					FINAL CONCEPTUAL ROW DRAWINGS
REV	DATE	BY	APP	REG NO.	EXPIRES	SEAL HOLDER
						DESCRIPTION

DESIGNED BY AM
DRAWN BY MF
CHECKED BY RL
IN CHARGE MH
DATE 11/5/2020

LOS ANGELES COUNTY METROPOLITAN TRANSPORTATION AUTHORITY

444 South Flower Street
Suite 800
Los Angeles, CA 90071
TEL (213) 362-9470

SUBMITTED _____

APPROVED _____

NOT FOR CONSTRUCTION

**WEST SANTA ANA BRANCH LRT
RIGHT- OF- WAY
PROPOSED MSF
PLAN
STA 1117+50 TO STA 1127+50**

CONTRACT NO AE5999300	
DRAWING NO R-1-171B	REV
SCALE HOR: 1"=40'	
SHEET NO 103	OF 138

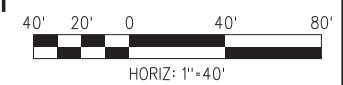
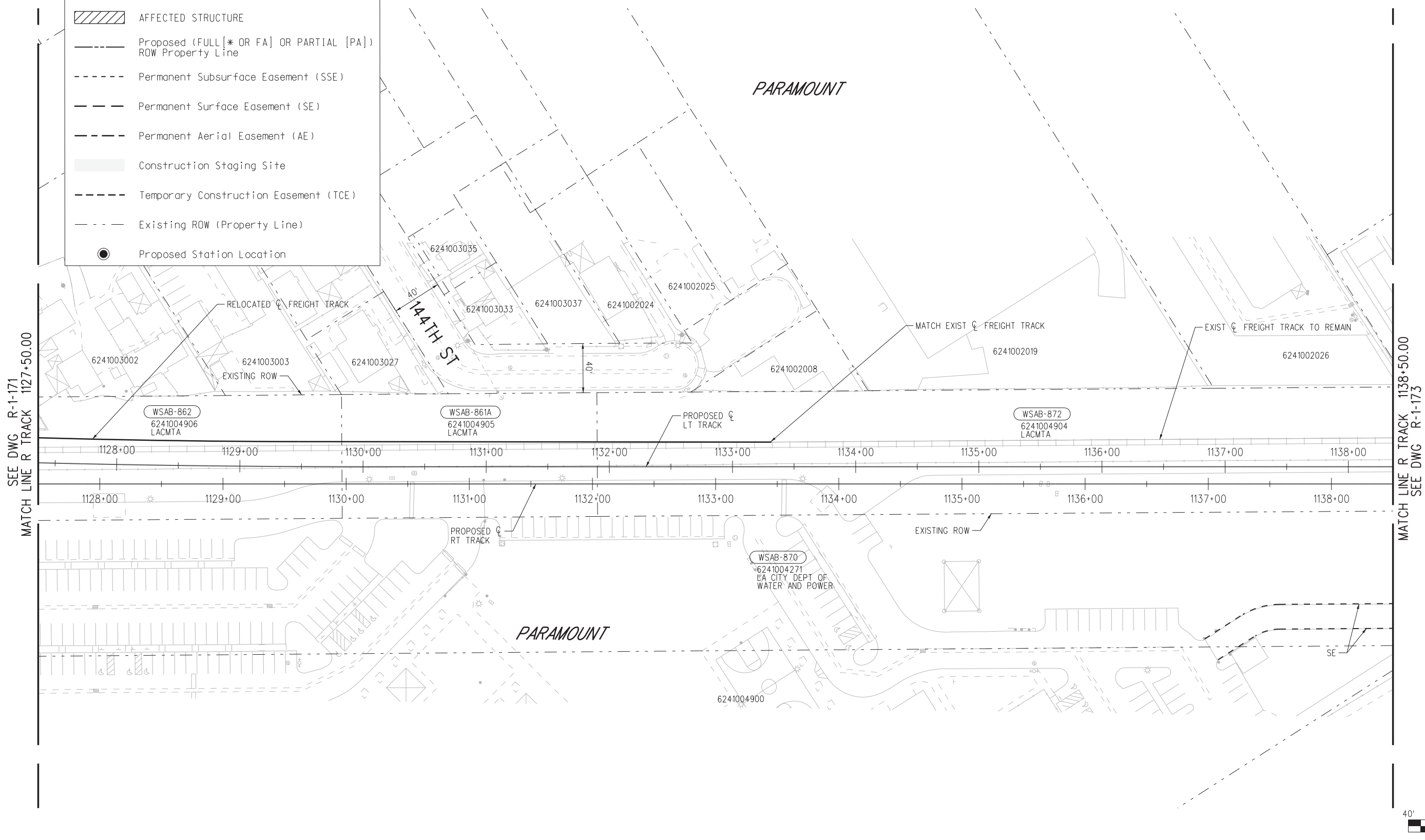
wspw04-dw-svc 01:30 07-NOV-2020 B-28091AR184B.plt Plot Driver=MTA-half.pen Pentable=bw.plt



NOTES:
 1. ACCESS TO THE FACILITIES CAN BE MADE FROM DOWNEY AVE ON THE EAST AND PARAMOUNT BLVD ON THE WEST

RIGHT-OF-WAY LEGEND

- AFFECTED STRUCTURE
- Proposed (FULL [* OR FA] OR PARTIAL [PA]) ROW Property Line
- Permanent Subsurface Easement (SSE)
- Permanent Surface Easement (SE)
- Permanent Aerial Easement (AE)
- Construction Staging Site
- Temporary Construction Easement (TCE)
- Existing ROW (Property Line)
- Proposed Station Location



FINAL CONCEPTUAL ROW DRAWINGS- 11/5/2020

NOT FOR CONSTRUCTION

THE PREPARATION OF THIS DRAWING HAS BEEN FINANCED IN PART THROUGH A GRANT FROM THE U.S. DEPARTMENT OF TRANSPORTATION FEDERAL TRANSIT ADMINISTRATION (FTA), UNDER THE FEDERAL TRANSIT ACT OF 1964, AS AMENDED, AND IN PART BY THE TAXES OF THE CITIZENS OF LOS ANGELES COUNTY AND OF THE STATE OF CALIFORNIA.						
0	11/5/2020					FINAL CONCEPTUAL ROW DRAWINGS
REV	DATE	BY	APP	REG NO.	EXPIRES	SEAL HOLDER
						DESCRIPTION

DESIGNED BY AM
DRAWN BY MF
CHECKED BY RL
IN CHARGE MH
DATE 11/5/2020

M Metro
LOS ANGELES COUNTY METROPOLITAN TRANSPORTATION AUTHORITY

wsp 444 South Flower Street Suite 800 Los Angeles, CA 90071 TEL (213) 362-9470

SUBMITTED _____
 APPROVED _____

WEST SANTA ANA BRANCH LRT RIGHT- OF- WAY ALTERNATIVES 1, 2, 3 AND 4 PLAN STA 1127+50 TO STA 1138+50

CONTRACT NO. **AE5999300**
 DRAWING NO. **R-1-172** REV _____
 SCALE **HOR: 1"=40'**
 SHEET NO. **104 OF 138**

07-NOV-2020 B-28091AR185.plg
 wsppw04-pw-svc 01:24
 Plot Driver=MTA-half.pen Pentable=bw.plt



NOTES:

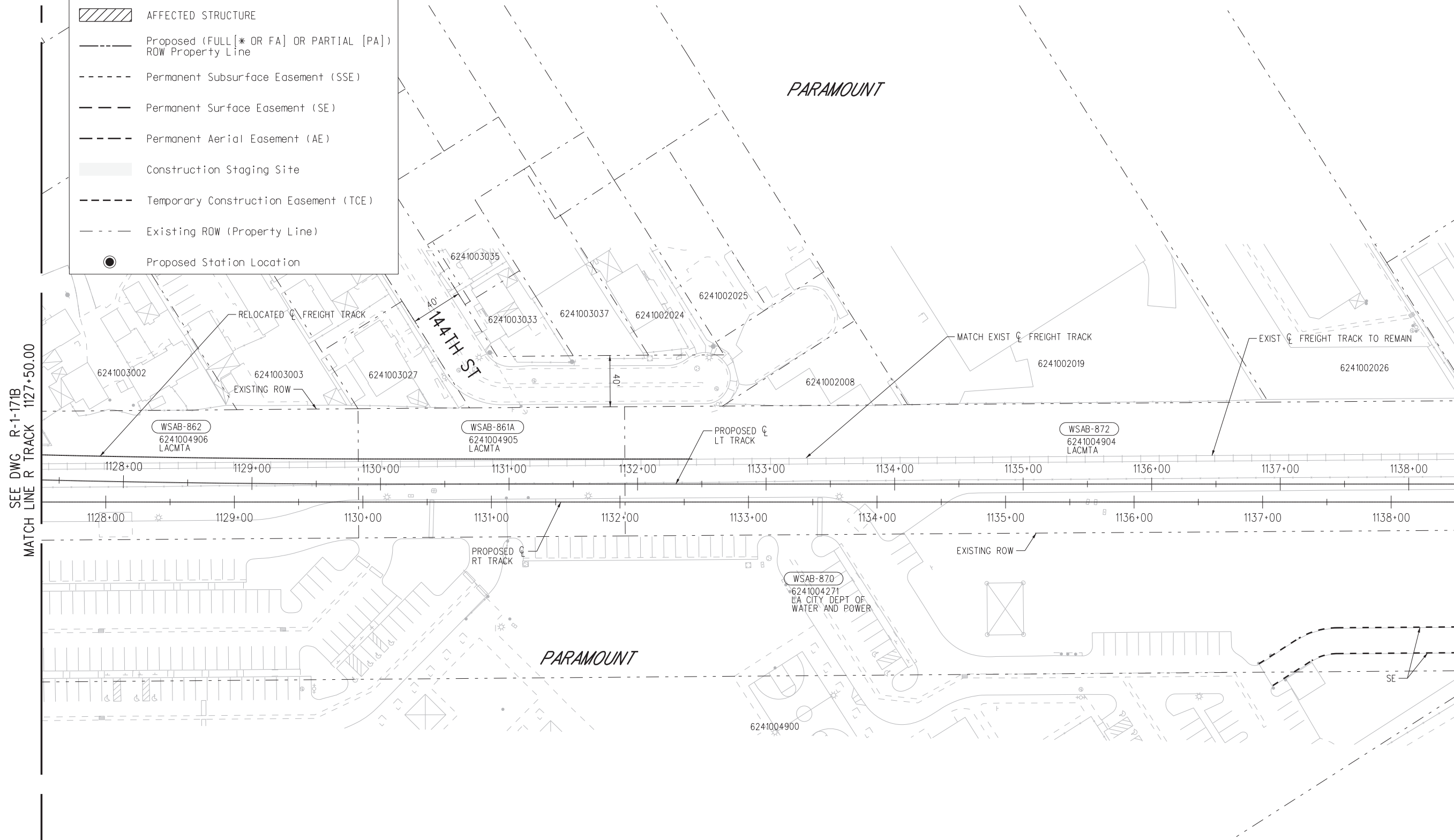
1. ACCESS TO THE FACILITIES CAN BE MADE FROM DOWNEY AVE ON THE EAST AND PARAMOUNT BLVD ON THE WEST

RIGHT-OF-WAY LEGEND

- AFFECTED STRUCTURE
- Proposed (FULL [* OR FA] OR PARTIAL [PA]) ROW Property Line
- Permanent Subsurface Easement (SSE)
- Permanent Surface Easement (SE)
- Permanent Aerial Easement (AE)
- Construction Staging Site
- Temporary Construction Easement (TCE)
- Existing ROW (Property Line)
- Proposed Station Location

SEE DWG R-1-171B
MATCH LINE R TRACK 1127+50.00

MATCH LINE R TRACK 1138+50.00
SEE DWG R-1-173



FINAL CONCEPTUAL ROW DRAWINGS- 11/5/2020

NOT FOR CONSTRUCTION

THE PREPARATION OF THIS DRAWING HAS BEEN FINANCED IN PART THROUGH A GRANT FROM THE U.S. DEPARTMENT OF TRANSPORTATION FEDERAL TRANSIT ADMINISTRATION (FTA), UNDER THE FEDERAL TRANSIT ACT OF 1964, AS AMENDED, AND IN PART BY THE TAXES OF THE CITIZENS OF LOS ANGELES COUNTY AND OF THE STATE OF CALIFORNIA.

REV	DATE	BY	APP	REG NO.	EXPIRES	SEAL HOLDER	DESCRIPTION
0	11/5/2020						FINAL CONCEPTUAL ROW DRAWINGS

DESIGNED BY AM
DRAWN BY MF
CHECKED BY RL
IN CHARGE MH
DATE 11/5/2020

LOS ANGELES COUNTY METROPOLITAN TRANSPORTATION AUTHORITY

wsp 444 South Flower Street Suite 800 Los Angeles, CA 90071 TEL (213) 362-9470

SUBMITTED	_____
APPROVED	_____

WEST SANTA ANA BRANCH LRT RIGHT- OF- WAY PROPOSED MSF PLAN STA 1127+50 TO STA 1138+50	
CONTRACT NO AE5999300	REV
DRAWING NO R-1-172B	
SCALE HOR: 1"=40'	
SHEET NO 105	OF 138

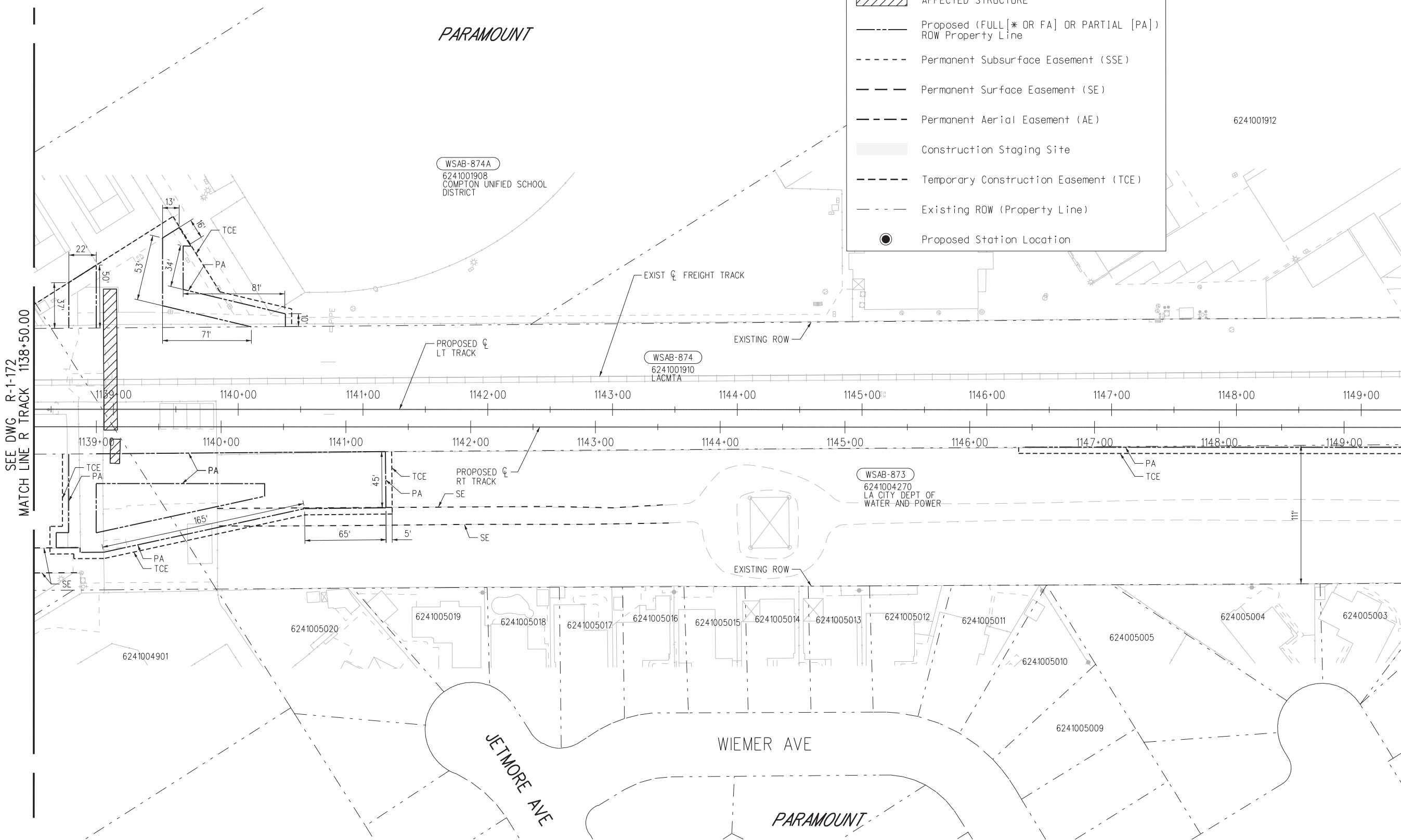
07-NOV-2020 B-28091AR185B.plg
wsppw04-pw-svc 01:30
Plot Driver=MTA-half.pen Pentable=bw.plt



NOTES:
 1. ACCESS TO THE FACILITIES CAN BE MADE FROM DOWNEY AVE ON THE EAST AND PARAMOUNT BLVD ON THE WEST

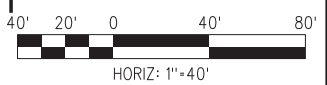
RIGHT-OF-WAY LEGEND

- AFFECTED STRUCTURE
- Proposed (FULL [* OR FA] OR PARTIAL [PA]) ROW Property Line
- Permanent Subsurface Easement (SSE)
- Permanent Surface Easement (SE)
- Permanent Aerial Easement (AE)
- Construction Staging Site
- Temporary Construction Easement (TCE)
- Existing ROW (Property Line)
- Proposed Station Location



MATCH LINE R TRACK 1149+50.00
SEE DWG R-1-174

SEE DWG R-1-172
MATCH LINE R TRACK 1138+50.00



FINAL CONCEPTUAL ROW DRAWINGS- 11/5/2020

NOT FOR CONSTRUCTION

THE PREPARATION OF THIS DRAWING HAS BEEN FINANCED IN PART THROUGH A GRANT FROM THE U.S. DEPARTMENT OF TRANSPORTATION FEDERAL TRANSIT ADMINISTRATION (FTA), UNDER THE FEDERAL TRANSIT ACT OF 1964, AS AMENDED, AND IN PART BY THE TAKES OF THE CITIZENS OF LOS ANGELES COUNTY AND OF THE STATE OF CALIFORNIA.						
0	11/5/2020					FINAL CONCEPTUAL ROW DRAWINGS
REV	DATE	BY	APP	REG NO.	EXPIRES	DESCRIPTION

DESIGNED BY	AM
DRAWN BY	MF
CHECKED BY	RL
IN CHARGE	MH
DATE	11/5/2020

M Metro
LOS ANGELES COUNTY METROPOLITAN TRANSPORTATION AUTHORITY

wsp 444 South Flower Street Suite 800 Los Angeles, CA 90071 TEL (213) 362-9470

SUBMITTED _____
 APPROVED _____

WEST SANTA ANA BRANCH LRT RIGHT- OF- WAY ALTERNATIVES 1, 2, 3 AND 4 PLAN STA 1138+50 TO STA 1149+50

CONTRACT NO. **AE5999300**
 DRAWING NO. **R-1-173** REV _____
 SCALE **HOR: 1"=40'**
 SHEET NO. **106 OF 138**

07-NOV-2020 B-28091AR186.plg
 wsppw04-pw-svc 01:23
 Plot Driver=MTA-half.pen
 Pentable=bw.plt

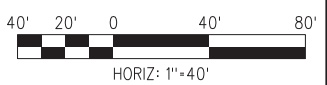
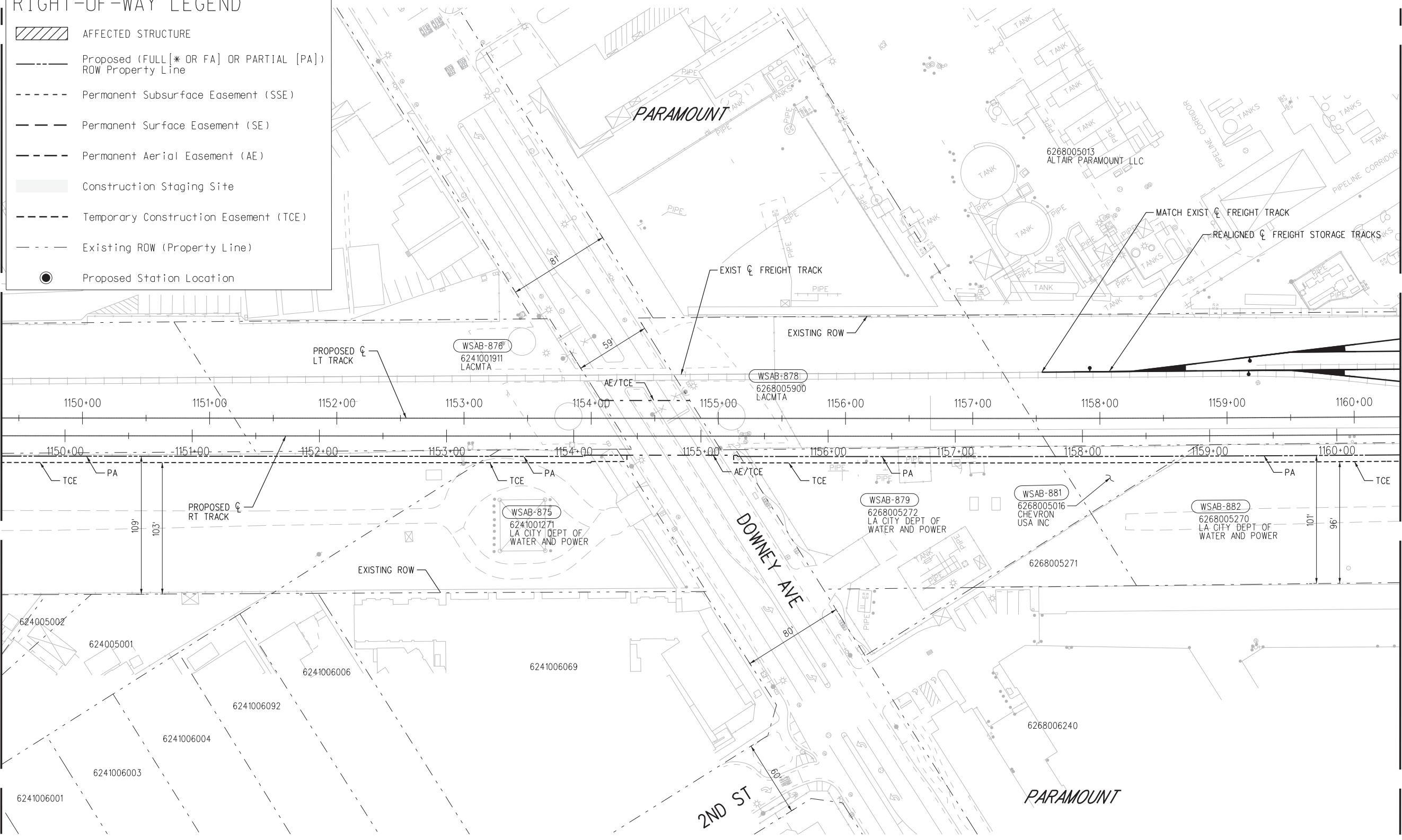


RIGHT-OF-WAY LEGEND

- AFFECTED STRUCTURE
- Proposed (FULL [* OR FA] OR PARTIAL [PA]) ROW Property Line
- Permanent Subsurface Easement (SSE)
- Permanent Surface Easement (SE)
- Permanent Aerial Easement (AE)
- Construction Staging Site
- Temporary Construction Easement (TCE)
- Existing ROW (Property Line)
- Proposed Station Location

SEE DWG R-1-173
MATCH LINE R TRACK 1149+50.00

MATCH LINE R TRACK 1160+50.00
SEE DWG R-1-175



FINAL CONCEPTUAL ROW DRAWINGS- 11/5/2020

NOT FOR CONSTRUCTION

THE PREPARATION OF THIS DRAWING HAS BEEN FINANCED IN PART THROUGH A GRANT FROM THE U.S. DEPARTMENT OF TRANSPORTATION FEDERAL TRANSIT ADMINISTRATION (FTA), UNDER THE FEDERAL TRANSIT ACT OF 1964, AS AMENDED, AND IN PART BY THE TAKES OF THE CITIZENS OF LOS ANGELES COUNTY AND OF THE STATE OF CALIFORNIA.						
0	11/5/2020					FINAL CONCEPTUAL ROW DRAWINGS
REV	DATE	BY	APP	REG NO.	EXPIRES	DESCRIPTION

DESIGNED BY AM
DRAWN BY MF
CHECKED BY RL
IN CHARGE MH
DATE 11/5/2020

LOS ANGELES COUNTY METROPOLITAN TRANSPORTATION AUTHORITY

wsp 444 South Flower Street Suite 800 Los Angeles, CA 90071 TEL (213) 362-9470

SUBMITTED _____

APPROVED _____

CONTRACT NO AE5999300	
DRAWING NO R-1-174	REV
SCALE HOR: 1"=40'	
SHEET NO 107	OF 138

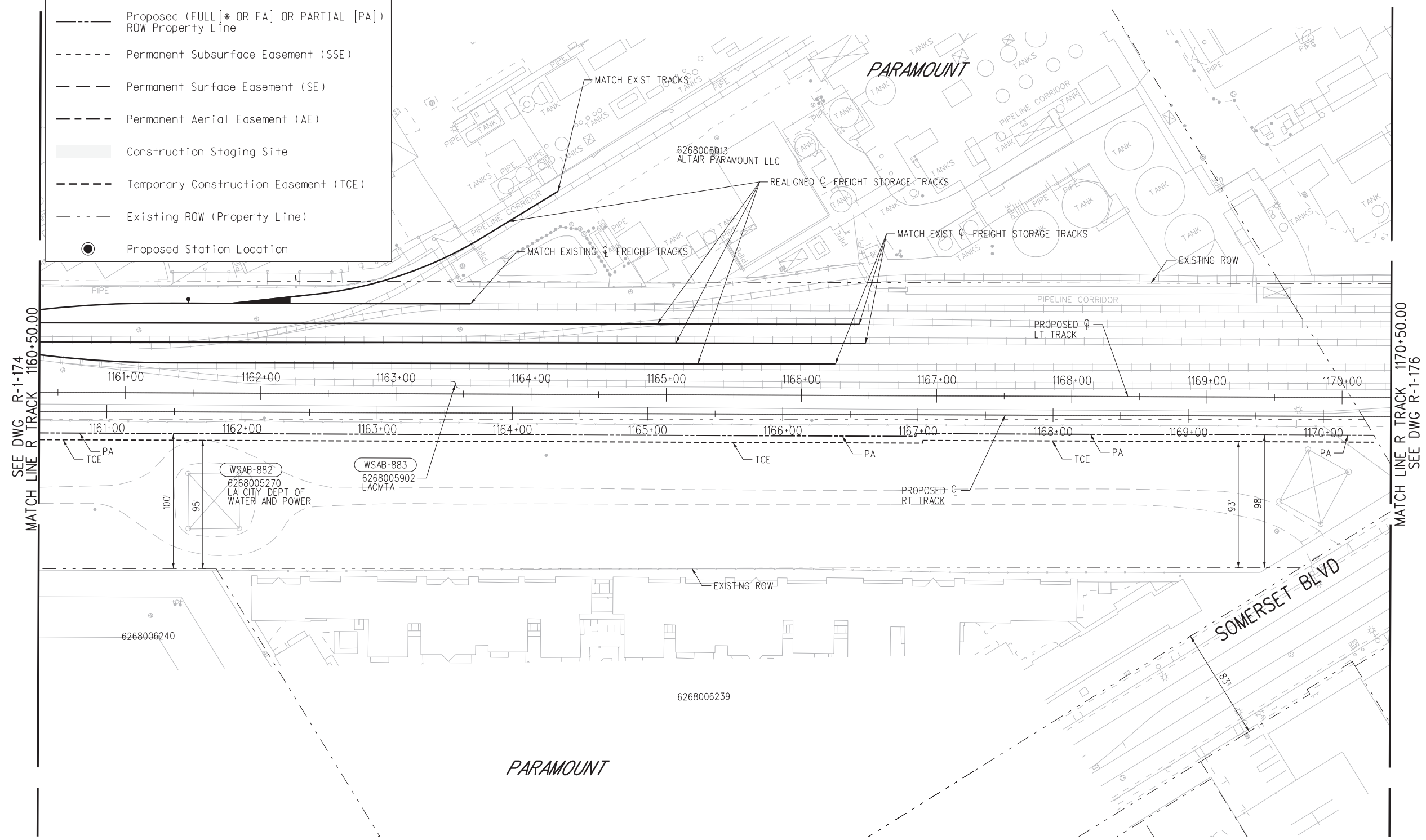
**WEST SANTA ANA BRANCH LRT
RIGHT- OF- WAY
ALTERNATIVES 1, 2, 3 AND 4
PLAN
STA 1149+50 TO STA 1160+50**

07-NOV-2020 B-28091AR187.plg
wsppw04-pw-svc 01:25
Plot Driver=MTA-half.pen Pentable=bw.plt



RIGHT-OF-WAY LEGEND

- AFFECTED STRUCTURE
- Proposed (FULL [* OR FA] OR PARTIAL [PA]) ROW Property Line
- Permanent Subsurface Easement (SSE)
- Permanent Surface Easement (SE)
- Permanent Aerial Easement (AE)
- Construction Staging Site
- Temporary Construction Easement (TCE)
- Existing ROW (Property Line)
- Proposed Station Location



SEE DWG R-1-174
MATCH LINE R TRACK 1160+50.00

MATCH LINE R TRACK 1170+50.00
SEE DWG R-1-176



FINAL CONCEPTUAL ROW DRAWINGS- 11/5/2020

THE PREPARATION OF THIS DRAWING HAS BEEN FINANCED IN PART THROUGH A GRANT FROM THE U.S. DEPARTMENT OF TRANSPORTATION FEDERAL TRANSIT ADMINISTRATION (FTA), UNDER THE FEDERAL TRANSIT ACT OF 1964, AS AMENDED, AND IN PART BY THE TAXES OF THE CITIZENS OF LOS ANGELES COUNTY AND OF THE STATE OF CALIFORNIA.						
REV	DATE	BY	APP	REG NO.	EXPIRES	SEAL HOLDER
0	11/5/2020					
						FINAL CONCEPTUAL ROW DRAWINGS
						DESCRIPTION

DESIGNED BY AM
DRAWN BY MF
CHECKED BY RL
IN CHARGE MH
DATE 11/5/2020

LOS ANGELES COUNTY METROPOLITAN TRANSPORTATION AUTHORITY

wsp 444 South Flower Street Suite 800 Los Angeles, CA 90071 TEL (213) 362-9470

SUBMITTED	_____
APPROVED	_____

NOT FOR CONSTRUCTION

**WEST SANTA ANA BRANCH LRT
RIGHT- OF- WAY
ALTERNATIVES 1, 2, 3 AND 4
PLAN
STA 1160+50 TO STA 1170+50**

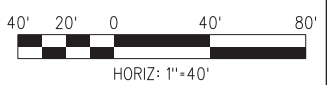
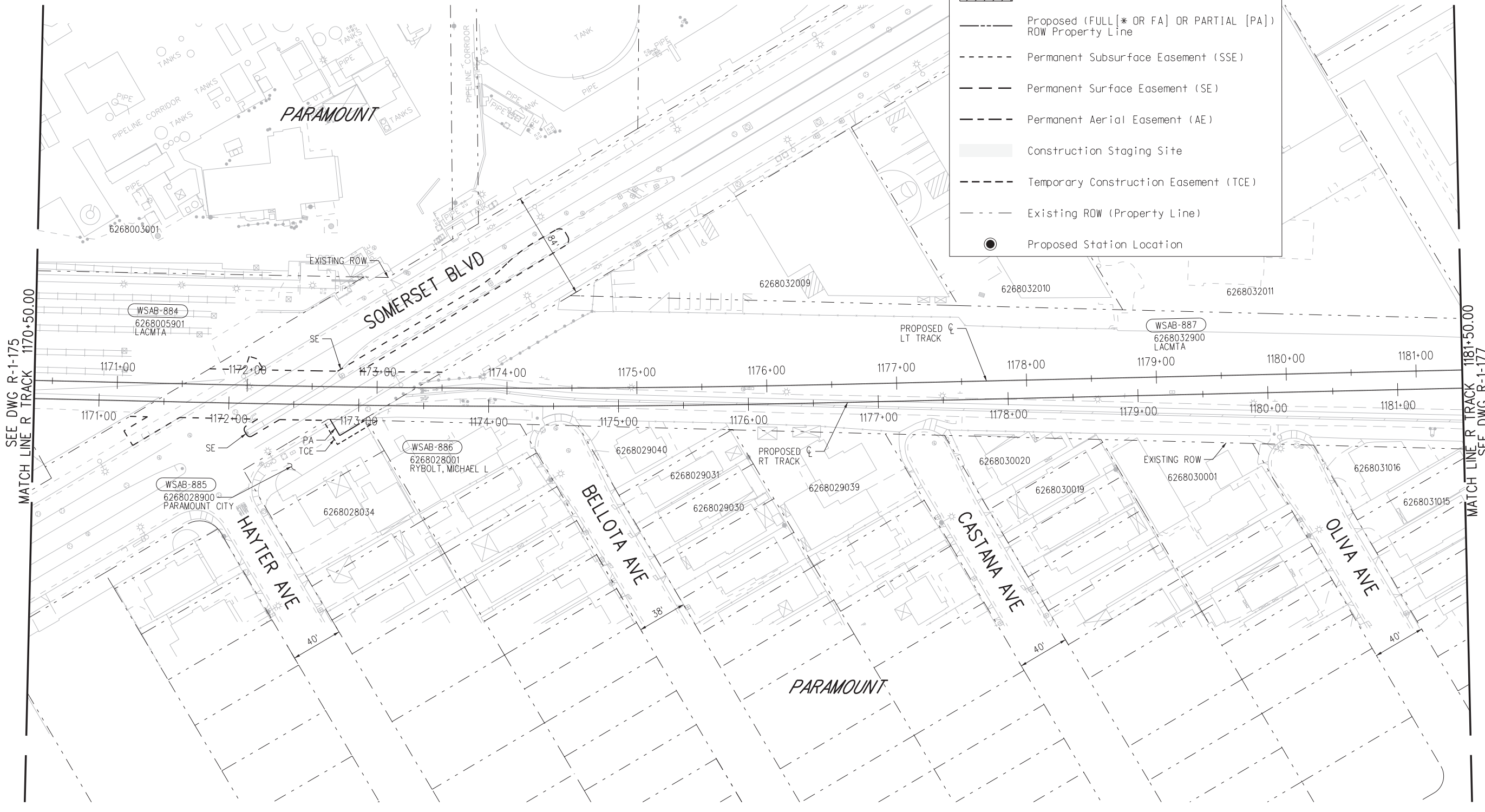
CONTRACT NO AE5999300	
DRAWING NO R-1-175	REV
SCALE HOR: 1"=40'	
SHEET NO 108	OF 138

07-NOV-2020 B-28091AR188.plg
wsppw04-pw-svc 01:24
Plot Driver=MTA-half.pen Pentable=bw.plt



RIGHT-OF-WAY LEGEND

- AFFECTED STRUCTURE
- Proposed (FULL [* OR FA] OR PARTIAL [PA]) ROW Property Line
- Permanent Subsurface Easement (SSE)
- Permanent Surface Easement (SE)
- Permanent Aerial Easement (AE)
- Construction Staging Site
- Temporary Construction Easement (TCE)
- Existing ROW (Property Line)
- Proposed Station Location



FINAL CONCEPTUAL ROW DRAWINGS- 11/5/2020

NOT FOR CONSTRUCTION

THE PREPARATION OF THIS DRAWING HAS BEEN FINANCED IN PART THROUGH A GRANT FROM THE U.S. DEPARTMENT OF TRANSPORTATION FEDERAL TRANSIT ADMINISTRATION (FTA), UNDER THE FEDERAL TRANSIT ACT OF 1964, AS AMENDED, AND IN PART BY THE TAXES OF THE CITIZENS OF LOS ANGELES COUNTY AND OF THE STATE OF CALIFORNIA.							
REV	DATE	BY	APP	REG NO.	EXPIRES	SEAL HOLDER	DESCRIPTION
0	11/5/2020						FINAL CONCEPTUAL ROW DRAWINGS

DESIGNED BY AM DRAWN BY MF CHECKED BY RL IN CHARGE MH DATE 11/5/2020	
---	--

Metro

LOS ANGELES COUNTY METROPOLITAN TRANSPORTATION AUTHORITY

444 South Flower Street
Suite 800
Los Angeles, CA 90071
TEL (213) 362-9470

SUBMITTED _____

APPROVED _____

CONTRACT NO. AE5999300	
DRAWING NO. R-1-176	REV
SCALE HOR: 1"=40'	
SHEET NO. 109 OF 138	

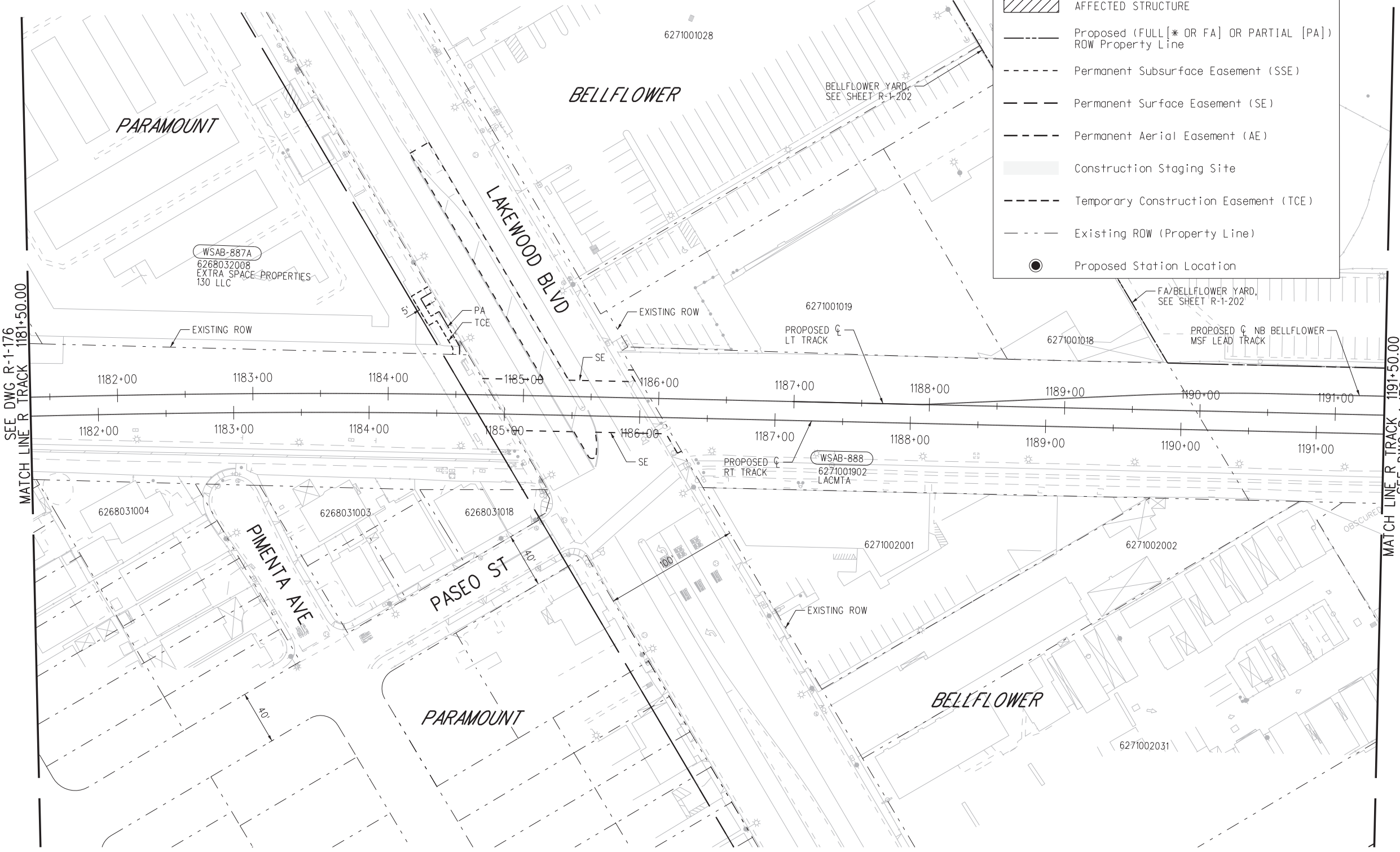
WEST SANTA ANA BRANCH LRT
RIGHT- OF- WAY
ALTERNATIVES 1, 2, 3 AND 4
PLAN
STA 1170+50 TO STA 1181+50

07-NOV-2020 B-28091AR189.plg
 wsppw04-dw-svc 01:23
 Plot Driver=MTA-half.pen
 Pentable=bw.plt



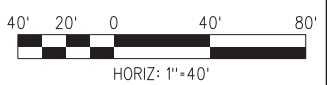
RIGHT-OF-WAY LEGEND

- AFFECTED STRUCTURE
- Proposed (FULL [* OR FA] OR PARTIAL [PA]) ROW Property Line
- Permanent Subsurface Easement (SSE)
- Permanent Surface Easement (SE)
- Permanent Aerial Easement (AE)
- Construction Staging Site
- Temporary Construction Easement (TCE)
- Existing ROW (Property Line)
- Proposed Station Location



SEE DWG R-1-176
MATCH LINE R TRACK 1181+50.00

MATCH LINE R TRACK 1191+50.00
SEE DWG R-1-178



FINAL CONCEPTUAL ROW DRAWINGS- 11/5/2020

NOT FOR CONSTRUCTION

wsppw04-dw-svc 01:25
07-NOV-2020 B-28091AR190.plg

THE PREPARATION OF THIS DRAWING HAS BEEN FINANCED IN PART THROUGH A GRANT FROM THE U.S. DEPARTMENT OF TRANSPORTATION FEDERAL TRANSIT ADMINISTRATION (FTA), UNDER THE FEDERAL TRANSIT ACT OF 1964, AS AMENDED, AND IN PART BY THE TAXES OF THE CITIZENS OF LOS ANGELES COUNTY AND OF THE STATE OF CALIFORNIA.						
REV	DATE	BY	APP	REG NO.	EXPIRES	SEAL HOLDER
0	11/5/2020					FINAL CONCEPTUAL ROW DRAWINGS
DESCRIPTION						

DESIGNED BY AM	
DRAWN BY MF	
CHECKED BY RL	
IN CHARGE MH	
DATE 11/5/2020	

Metro

LOS ANGELES COUNTY METROPOLITAN TRANSPORTATION AUTHORITY

444 South Flower Street
Suite 800
Los Angeles, CA 90071
TEL (213) 362-9470

SUBMITTED _____

APPROVED _____

WEST SANTA ANA BRANCH LRT
RIGHT- OF- WAY
ALTERNATIVES 1, 2, 3 AND 4
PLAN
STA 1181+50 TO STA 1191+50

CONTRACT NO
AE5999300

DRAWING NO
R-1-177

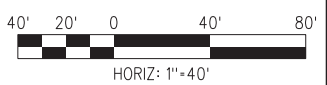
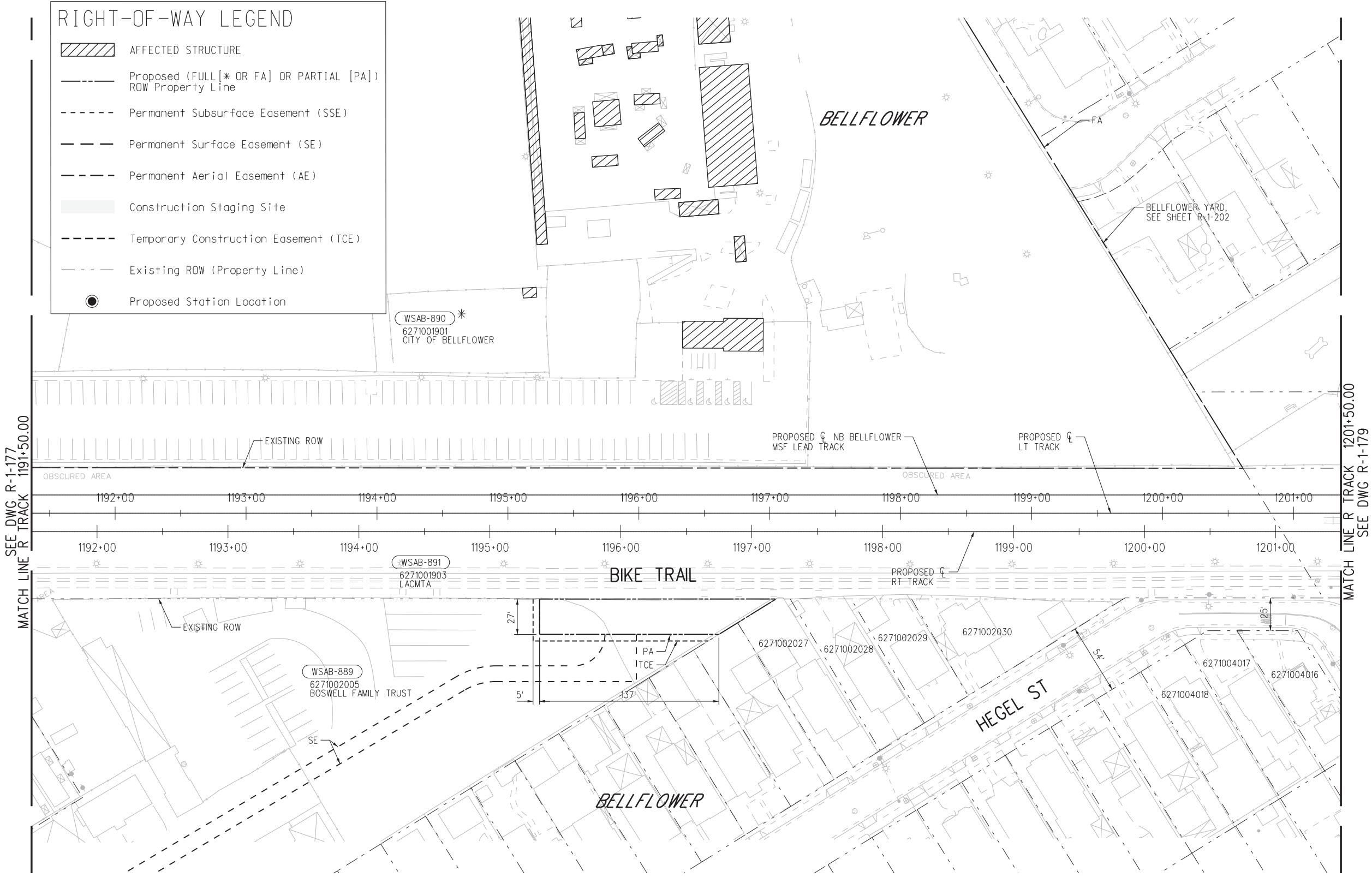
SCALE
HOR: 1"=40'

SHEET NO
110 OF 138



RIGHT-OF-WAY LEGEND

- AFFECTED STRUCTURE
- Proposed (FULL [* OR FA] OR PARTIAL [PA]) ROW Property Line
- Permanent Subsurface Easement (SSE)
- Permanent Surface Easement (SE)
- Permanent Aerial Easement (AE)
- Construction Staging Site
- Temporary Construction Easement (TCE)
- Existing ROW (Property Line)
- Proposed Station Location



FINAL CONCEPTUAL ROW DRAWINGS- 11/5/2020

NOT FOR CONSTRUCTION

THE PREPARATION OF THIS DRAWING HAS BEEN FINANCED IN PART THROUGH A GRANT FROM THE U.S. DEPARTMENT OF TRANSPORTATION FEDERAL TRANSIT ADMINISTRATION (FTA), UNDER THE FEDERAL TRANSIT ACT OF 1964, AS AMENDED, AND IN PART BY THE TAXES OF THE CITIZENS OF LOS ANGELES COUNTY AND OF THE STATE OF CALIFORNIA.						
0	11/5/2020					FINAL CONCEPTUAL ROW DRAWINGS
REV	DATE	BY	APP	REG NO.	EXPIRES	DESCRIPTION

DESIGNED BY AM
DRAWN BY MF
CHECKED BY RL
IN CHARGE MH
DATE 11/5/2020

LOS ANGELES COUNTY METROPOLITAN TRANSPORTATION AUTHORITY

wsp 444 South Flower Street Suite 800 Los Angeles, CA 90071 TEL (213) 362-9470

SUBMITTED	_____
APPROVED	_____

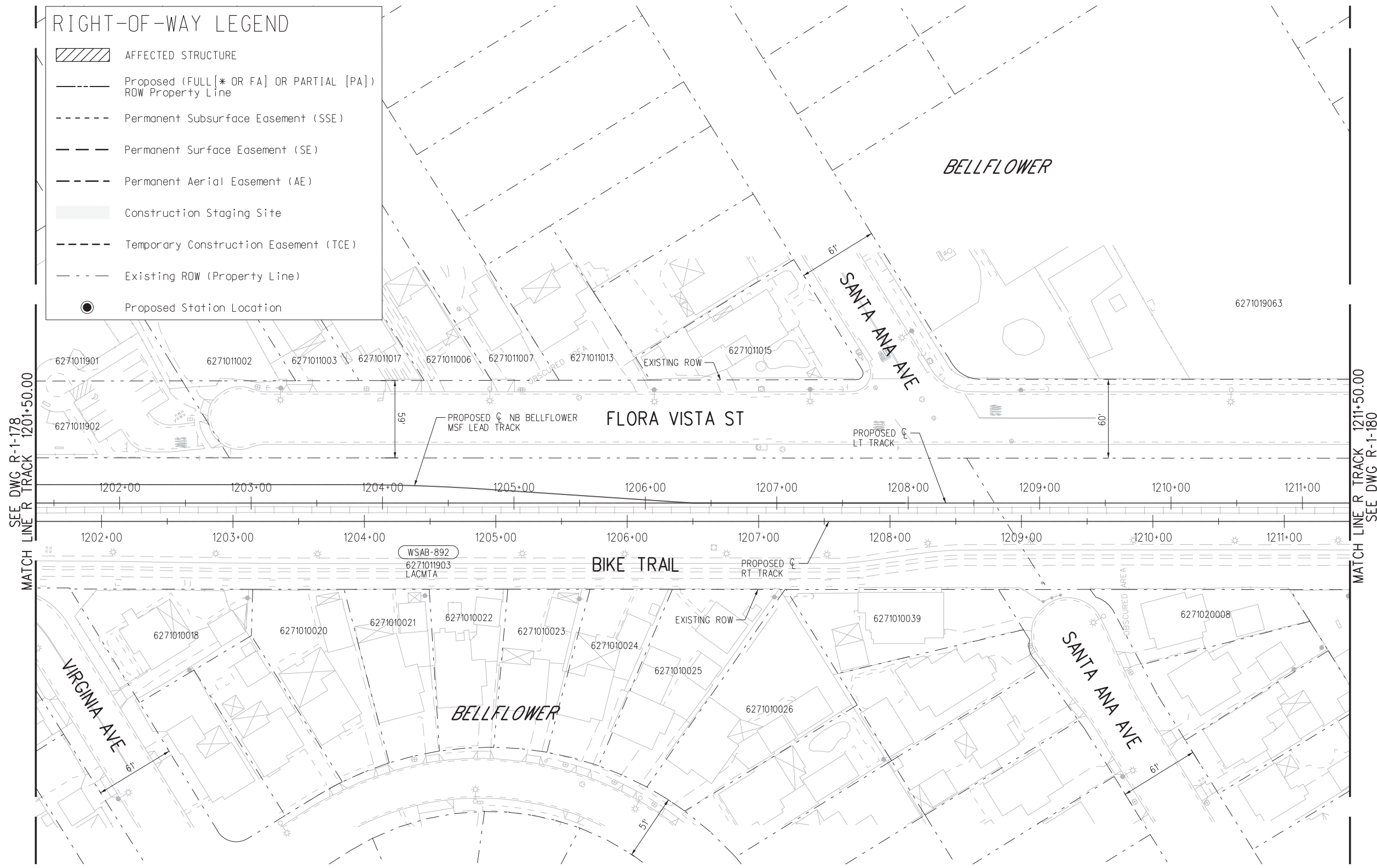
CONTRACT NO AE5999300	
DRAWING NO R-1-178	REV
SCALE HOR: 1"=40'	
SHEET NO 111	OF 138

**WEST SANTA ANA BRANCH LRT
RIGHT- OF- WAY
ALTERNATIVES 1, 2, 3 AND 4
PLAN
STA 1191+50 TO STA 1201+50**

07-NOV-2020 B-28091AR191.plt

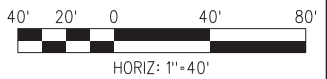


RIGHT-OF-WAY LEGEND	
	AFFECTED STRUCTURE
	Proposed (FULL [* OR FA] OR PARTIAL [PA]) ROW Property Line
	Permanent Subsurface Easement (SSE)
	Permanent Surface Easement (SE)
	Permanent Aerial Easement (AE)
	Construction Staging Site
	Temporary Construction Easement (TCE)
	Existing ROW (Property Line)
	Proposed Station Location



SEE DWG R-1-178 MATCH LINE R TRACK 1201+50.00

MATCH LINE R TRACK 1211+50.00 SEE DWG R-1-180



FINAL CONCEPTUAL ROW DRAWINGS- 11/5/2020

NOT FOR CONSTRUCTION

THE PREPARATION OF THIS DRAWING HAS BEEN FINANCED IN PART THROUGH A GRANT FROM THE U.S. DEPARTMENT OF TRANSPORTATION FEDERAL TRANSIT ADMINISTRATION (FTA), UNDER THE FEDERAL TRANSIT ACT OF 1964, AS AMENDED, AND IN PART BY THE TAKES OF THE CITIZENS OF LOS ANGELES COUNTY AND OF THE STATE OF CALIFORNIA.

REV	DATE	BY	APP	REG NO.	EXPIRES	SEAL HOLDER	DESCRIPTION
0	11/5/2020						FINAL CONCEPTUAL ROW DRAWINGS

DESIGNED BY AM
DRAWN BY MF
CHECKED BY RL
IN CHARGE MH
DATE 11/5/2020

LOS ANGELES COUNTY METROPOLITAN TRANSPORTATION AUTHORITY

wsp 444 South Flower Street Suite 800 Los Angeles, CA 90071 TEL (213) 362-9470

SUBMITTED	_____
APPROVED	_____

WEST SANTA ANA BRANCH LRT RIGHT- OF- WAY ALTERNATIVES 1, 2, 3 AND 4 PLAN STA 1201+50 TO STA 1211+50

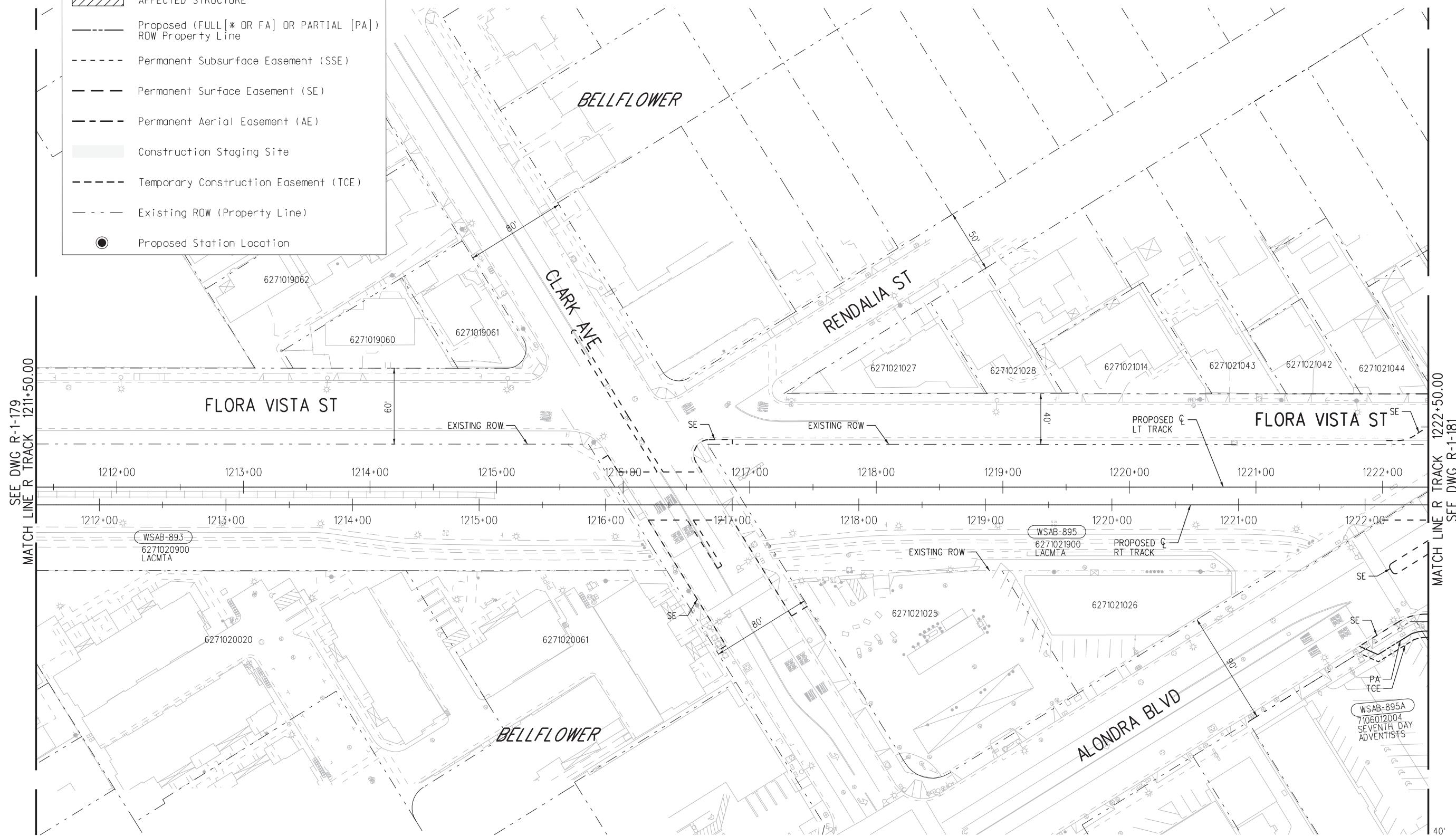
CONTRACT NO AE5999300	
DRAWING NO R-1-179	REV
SCALE HOR: 1"=40'	
SHEET NO 112	OF 138

07-NOV-2020 B-28091AR192.plg wsppw04-dw-svc 01:25 Plot Driver=MTA-half.pen Pentable=bw.plt



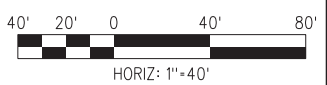
RIGHT-OF-WAY LEGEND

- AFFECTED STRUCTURE
- Proposed (FULL [* OR FA] OR PARTIAL [PA]) ROW Property Line
- Permanent Subsurface Easement (SSE)
- Permanent Surface Easement (SE)
- Permanent Aerial Easement (AE)
- Construction Staging Site
- Temporary Construction Easement (TCE)
- Existing ROW (Property Line)
- Proposed Station Location



SEE DWG R-1-179
MATCH LINE R TRACK 1211+50.00

MATCH LINE R TRACK 1222+50.00
SEE DWG R-1-181



FINAL CONCEPTUAL ROW DRAWINGS- 11/5/2020

NOT FOR CONSTRUCTION

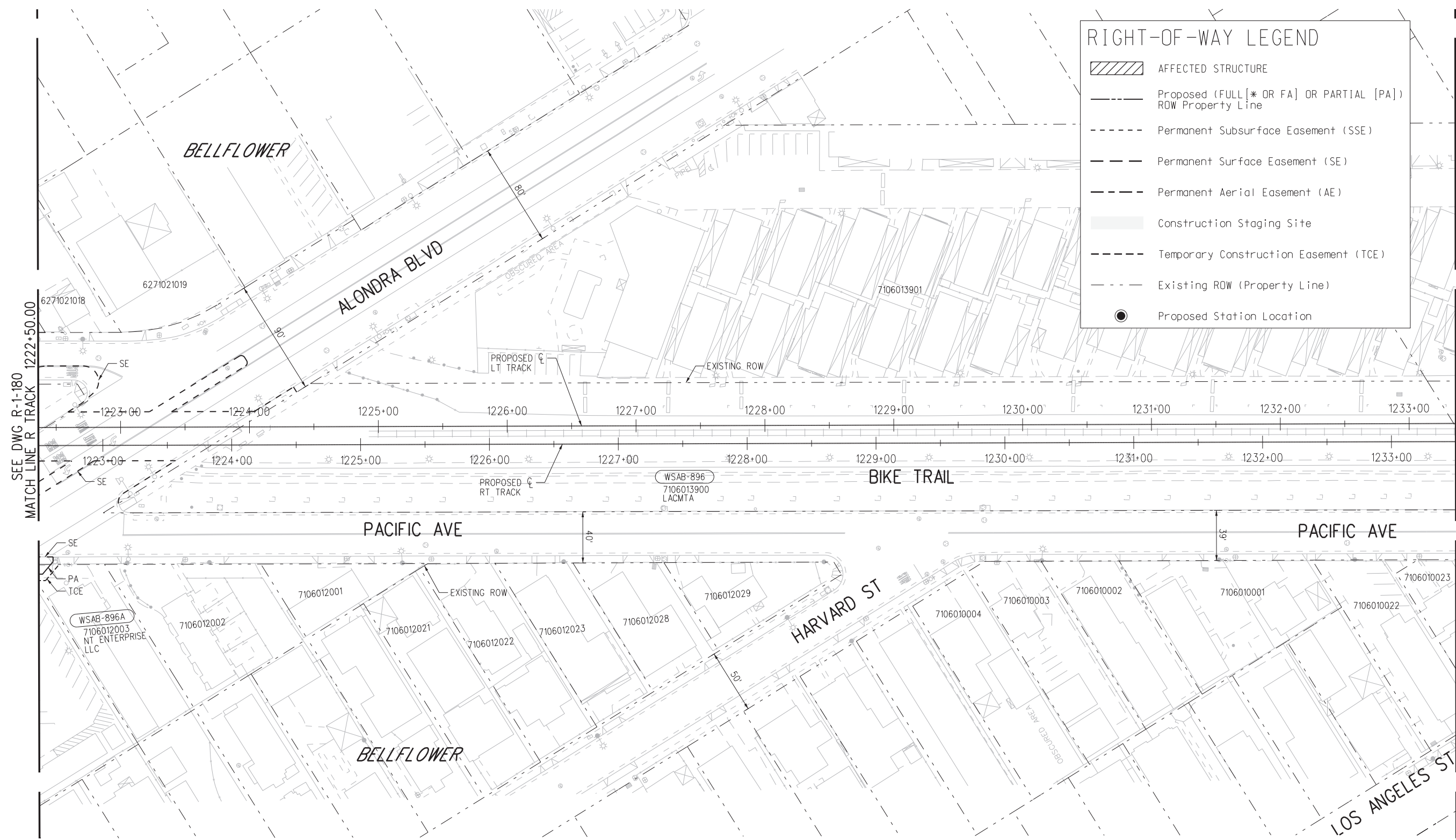
THE PREPARATION OF THIS DRAWING HAS BEEN FINANCED IN PART THROUGH A GRANT FROM THE U.S. DEPARTMENT OF TRANSPORTATION FEDERAL TRANSIT ADMINISTRATION (FTA), UNDER THE FEDERAL TRANSIT ACT OF 1964, AS AMENDED, AND IN PART BY THE TAXES OF THE CITIZENS OF LOS ANGELES COUNTY AND OF THE STATE OF CALIFORNIA.										DESIGNED BY AM		 LOS ANGELES COUNTY METROPOLITAN TRANSPORTATION AUTHORITY		CONTRACT NO. AE5999300			
										DRAWN BY MF				DRAWING NO. R-1-180		REV	
										CHECKED BY RL				SCALE HOR: 1"=40'		SHEET NO. 113 OF 138	
										IN CHARGE MH				SUBMITTED _____ APPROVED _____			
										DATE 11/5/2020							
0	11/5/2020									FINAL CONCEPTUAL ROW DRAWINGS							
REV	DATE	BY	APP	REG NO.	EXPIRES	SEAL HOLDER	DESCRIPTION										

07-NOV-2020 B-28091AR193.plg
wspw04-dw-svc 01:24
Plot Driver=MTA-half.pen
Pentable=bw.plt



RIGHT-OF-WAY LEGEND

- AFFECTED STRUCTURE
- Proposed (FULL [* OR FA] OR PARTIAL [PA]) ROW Property Line
- Permanent Subsurface Easement (SSE)
- Permanent Surface Easement (SE)
- Permanent Aerial Easement (AE)
- Construction Staging Site
- Temporary Construction Easement (TCE)
- Existing ROW (Property Line)
- Proposed Station Location



SEE DWG R-1-180
MATCH LINE R TRACK 1222+50.00

MATCH LINE R TRACK 1233+50.00
SEE DWG R-1-182



FINAL CONCEPTUAL ROW DRAWINGS- 11/5/2020

NOT FOR CONSTRUCTION

THE PREPARATION OF THIS DRAWING HAS BEEN FINANCED IN PART THROUGH A GRANT FROM THE U.S. DEPARTMENT OF TRANSPORTATION FEDERAL TRANSIT ADMINISTRATION (FTA), UNDER THE FEDERAL TRANSIT ACT OF 1964, AS AMENDED, AND IN PART BY THE TAKES OF THE CITIZENS OF LOS ANGELES COUNTY AND OF THE STATE OF CALIFORNIA.						
0	11/5/2020					FINAL CONCEPTUAL ROW DRAWINGS
REV	DATE	BY	APP	REG NO.	EXPIRES	DESCRIPTION

DESIGNED BY	AM
DRAWN BY	MF
CHECKED BY	RL
IN CHARGE	MH
DATE	11/5/2020

LOS ANGELES COUNTY METROPOLITAN TRANSPORTATION AUTHORITY

wsp 444 South Flower Street Suite 800 Los Angeles, CA 90071 TEL (213) 362-9470

SUBMITTED	_____
APPROVED	_____

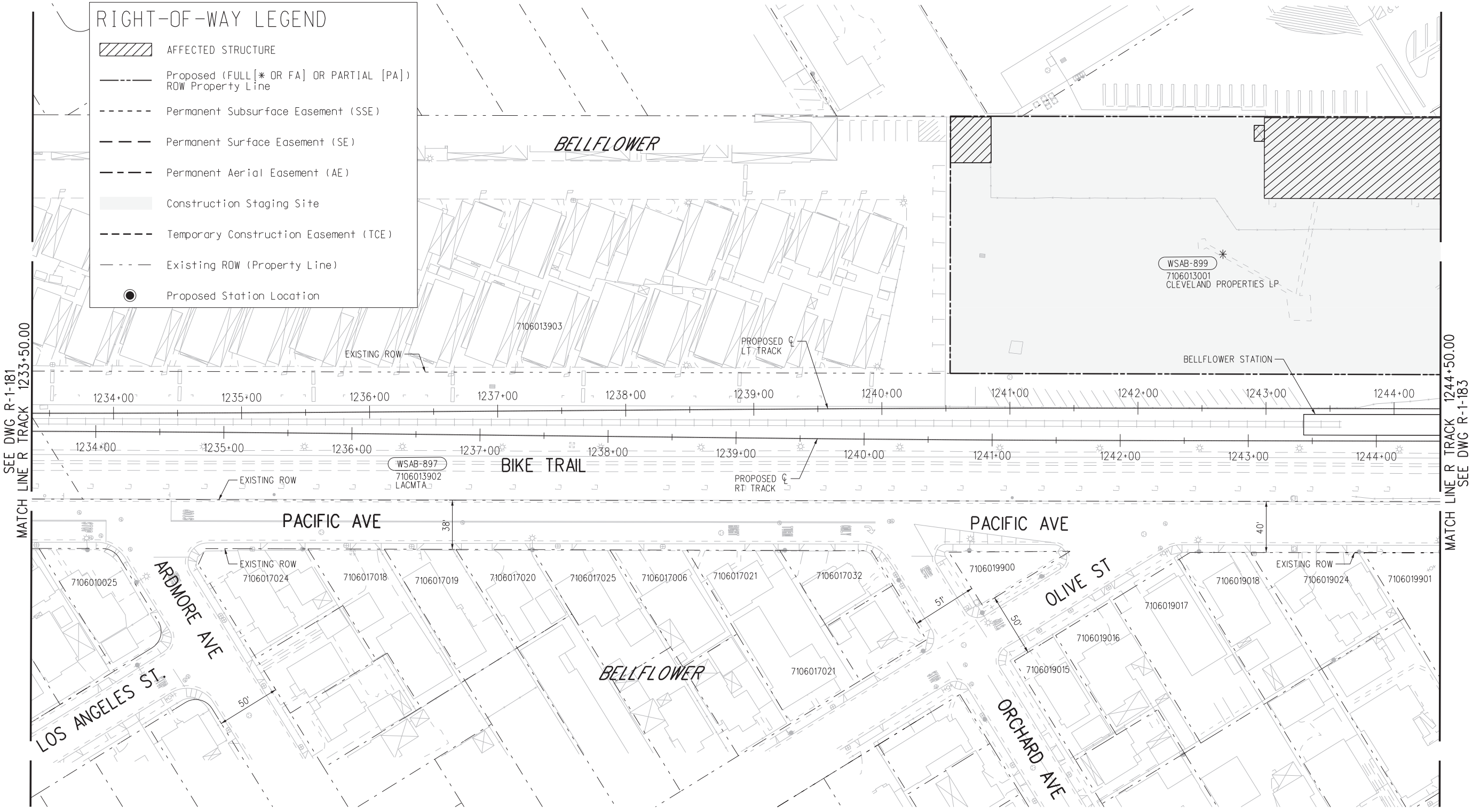
CONTRACT NO AE5999300	
DRAWING NO R-1-181	REV
SCALE HOR: 1"=40'	
SHEET NO 114	OF 138

**WEST SANTA ANA BRANCH LRT
RIGHT- OF- WAY
ALTERNATIVES 1, 2, 3 AND 4
PLAN
STA 1222+50 TO STA 1233+50**

07-NOV-2020 B-28091AR194.plg
wsppw04-dw-svc 01:26
Plot Driver=MTA-half.pen Pentable=bw.plt

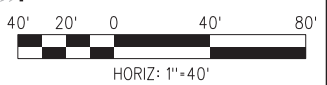


RIGHT-OF-WAY LEGEND	
	AFFECTED STRUCTURE
	Proposed (FULL [* OR FA] OR PARTIAL [PA]) ROW Property Line
	Permanent Subsurface Easement (SSE)
	Permanent Surface Easement (SE)
	Permanent Aerial Easement (AE)
	Construction Staging Site
	Temporary Construction Easement (TCE)
	Existing ROW (Property Line)
	Proposed Station Location



SEE DWG R-1-181
MATCH LINE R TRACK 1233+50.00

MATCH LINE R TRACK 1244+50.00
SEE DWG R-1-183



FINAL CONCEPTUAL ROW DRAWINGS- 11/5/2020

NOT FOR CONSTRUCTION

THE PREPARATION OF THIS DRAWING HAS BEEN FINANCED IN PART THROUGH A GRANT FROM THE U.S. DEPARTMENT OF TRANSPORTATION FEDERAL TRANSIT ADMINISTRATION (FTA), UNDER THE FEDERAL TRANSIT ACT OF 1964, AS AMENDED, AND IN PART BY THE TAXES OF THE CITIZENS OF LOS ANGELES COUNTY AND OF THE STATE OF CALIFORNIA.						
0	11/5/2020					FINAL CONCEPTUAL ROW DRAWINGS
REV	DATE	BY	APP	REG NO.	EXPIRES	SEAL HOLDER
						DESCRIPTION

DESIGNED BY AM
DRAWN BY MF
CHECKED BY RL
IN CHARGE MH
DATE 11/5/2020

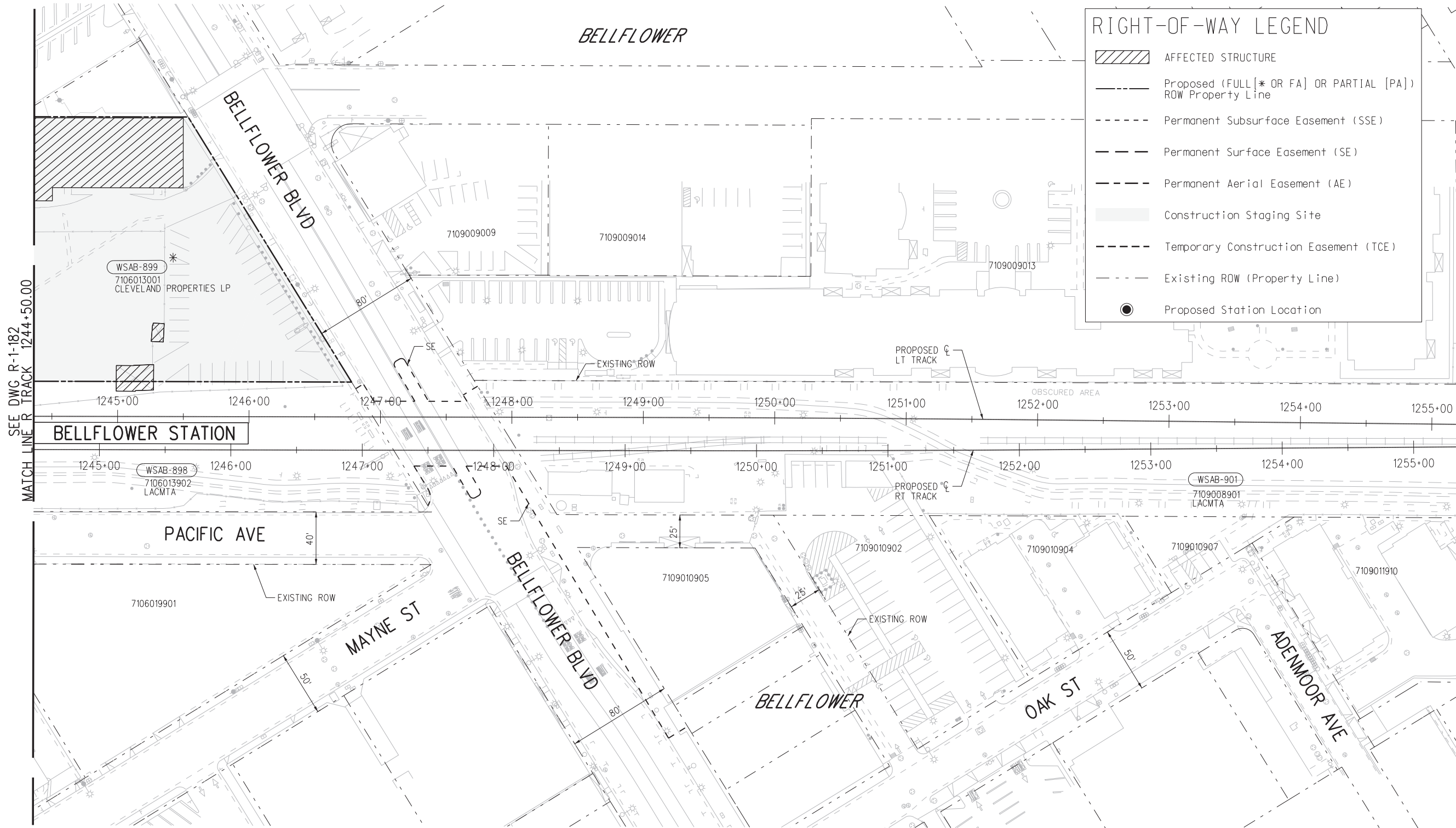
LOS ANGELES COUNTY METROPOLITAN TRANSPORTATION AUTHORITY

wsp 444 South Flower Street Suite 800 Los Angeles, CA 90071 TEL (213) 362-9470

SUBMITTED	_____
APPROVED	_____

WEST SANTA ANA BRANCH LRT	
RIGHT- OF- WAY	
ALTERNATIVES 1, 2, 3 AND 4	
PLAN	
STA 1233+50 TO STA 1244+50	
CONTRACT NO AE5999300	REV
DRAWING NO R-1-182	
SCALE HOR: 1"=40'	
SHEET NO 115	OF 138

07-NOV-2020 B-28091AR195.plg
wsppw04-dw-svc 01:27
Plot Driver=MTA-half.pen Pentable=bw.plt

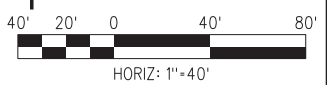


RIGHT-OF-WAY LEGEND

- AFFECTED STRUCTURE
- Proposed (FULL [* OR FA] OR PARTIAL [PA]) ROW Property Line
- Permanent Subsurface Easement (SSE)
- Permanent Surface Easement (SE)
- Permanent Aerial Easement (AE)
- Construction Staging Site
- Temporary Construction Easement (TCE)
- Existing ROW (Property Line)
- Proposed Station Location

SEE DWG R-1-182 MATCH LINE R TRACK 1244+50.00

MATCH LINE R TRACK 1255+50.00 SEE DWG R-1-184



FINAL CONCEPTUAL ROW DRAWINGS- 11/5/2020

NOT FOR CONSTRUCTION

THE PREPARATION OF THIS DRAWING HAS BEEN FINANCED IN PART THROUGH A GRANT FROM THE U.S. DEPARTMENT OF TRANSPORTATION FEDERAL TRANSIT ADMINISTRATION (FTA), UNDER THE FEDERAL TRANSIT ACT OF 1964, AS AMENDED, AND IN PART BY THE TAKES OF THE CITIZENS OF LOS ANGELES COUNTY AND OF THE STATE OF CALIFORNIA.

REV	DATE	BY	APP	REG NO.	EXPIRES	SEAL HOLDER	DESCRIPTION
0	11/5/2020						FINAL CONCEPTUAL ROW DRAWINGS

DESIGNED BY AM
DRAWN BY MF
CHECKED BY RL
IN CHARGE MH
DATE 11/5/2020

LOS ANGELES COUNTY METROPOLITAN TRANSPORTATION AUTHORITY

wsp 444 South Flower Street Suite 800 Los Angeles, CA 90071 TEL (213) 362-9470

SUBMITTED _____

APPROVED _____

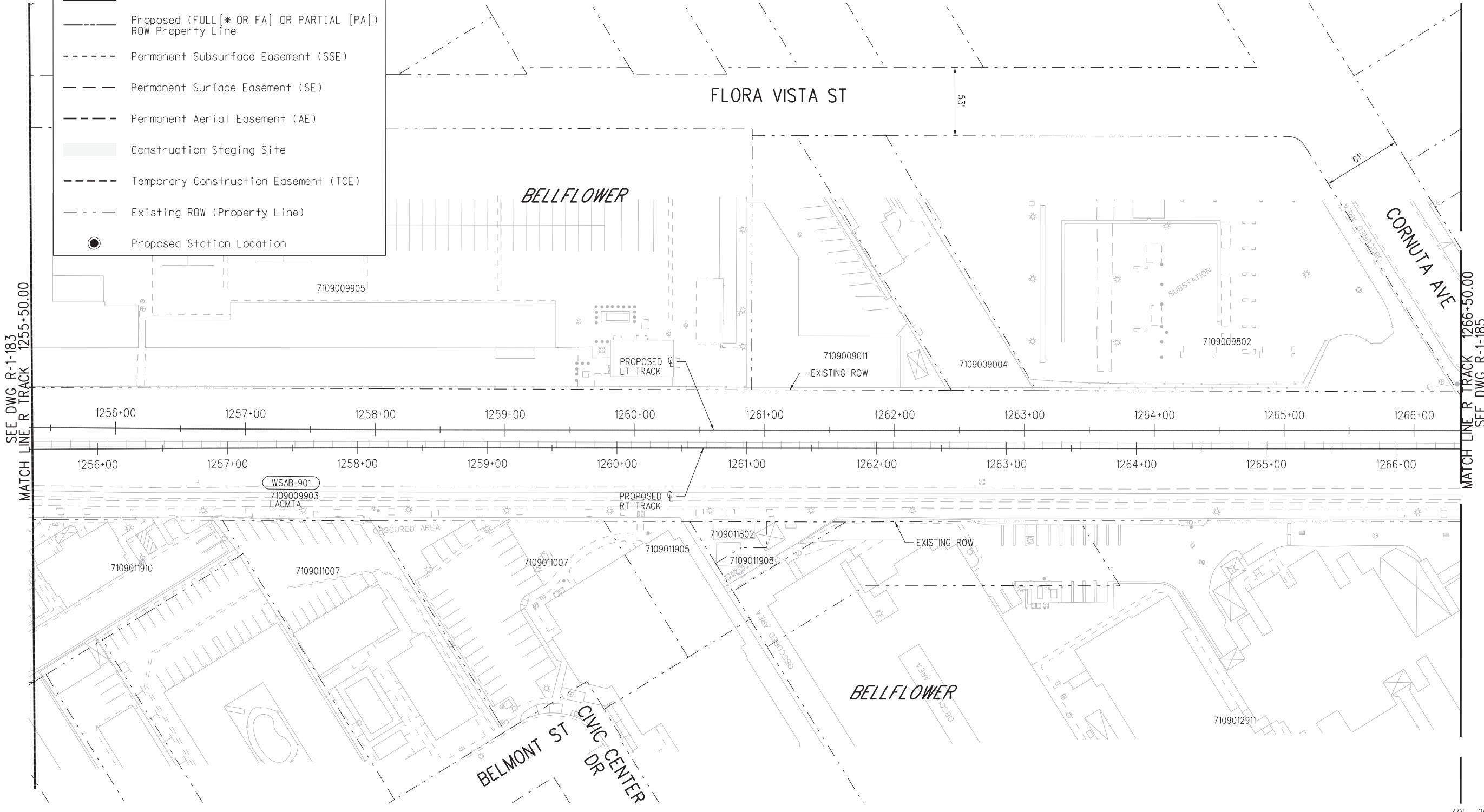
**WEST SANTA ANA BRANCH LRT
RIGHT- OF- WAY
ALTERNATIVES 1, 2, 3 AND 4
PLAN
STA 1244+50 TO STA 1255+50**

CONTRACT NO AE5999300	
DRAWING NO R-1-183	REV
SCALE HOR: 1"=40'	
SHEET NO 116	OF 138

07-NOV-2020 B-28091AR196.plg



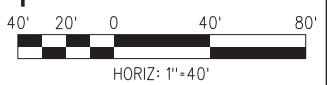
RIGHT-OF-WAY LEGEND	
	AFFECTED STRUCTURE
	Proposed (FULL [* OR FA] OR PARTIAL [PA]) ROW Property Line
	Permanent Subsurface Easement (SSE)
	Permanent Surface Easement (SE)
	Permanent Aerial Easement (AE)
	Construction Staging Site
	Temporary Construction Easement (TCE)
	Existing ROW (Property Line)
	Proposed Station Location



SEE DWG R-1-183
MATCH LINE R TRACK 1255+50.00

MATCH LINE R TRACK 1266+50.00
SEE DWG R-1-185

1256+00 1257+00 1258+00 1259+00 1260+00 1261+00 1262+00 1263+00 1264+00 1265+00 1266+00



FINAL CONCEPTUAL ROW DRAWINGS- 11/5/2020

NOT FOR CONSTRUCTION

THE PREPARATION OF THIS DRAWING HAS BEEN FINANCED IN PART THROUGH A GRANT FROM THE U.S. DEPARTMENT OF TRANSPORTATION FEDERAL TRANSIT ADMINISTRATION (FTA), UNDER THE FEDERAL TRANSIT ACT OF 1964, AS AMENDED, AND IN PART BY THE TAKES OF THE CITIZENS OF LOS ANGELES COUNTY AND OF THE STATE OF CALIFORNIA.

REV	DATE	BY	APP	REG NO.	EXPIRES	SEAL HOLDER	DESCRIPTION
0	11/5/2020						FINAL CONCEPTUAL ROW DRAWINGS

DESIGNED BY AM
DRAWN BY MF
CHECKED BY RL
IN CHARGE MH
DATE 11/5/2020

LOS ANGELES COUNTY METROPOLITAN TRANSPORTATION AUTHORITY

wsp 444 South Flower Street Suite 800 Los Angeles, CA 90071 TEL (213) 362-9470

SUBMITTED	_____
APPROVED	_____

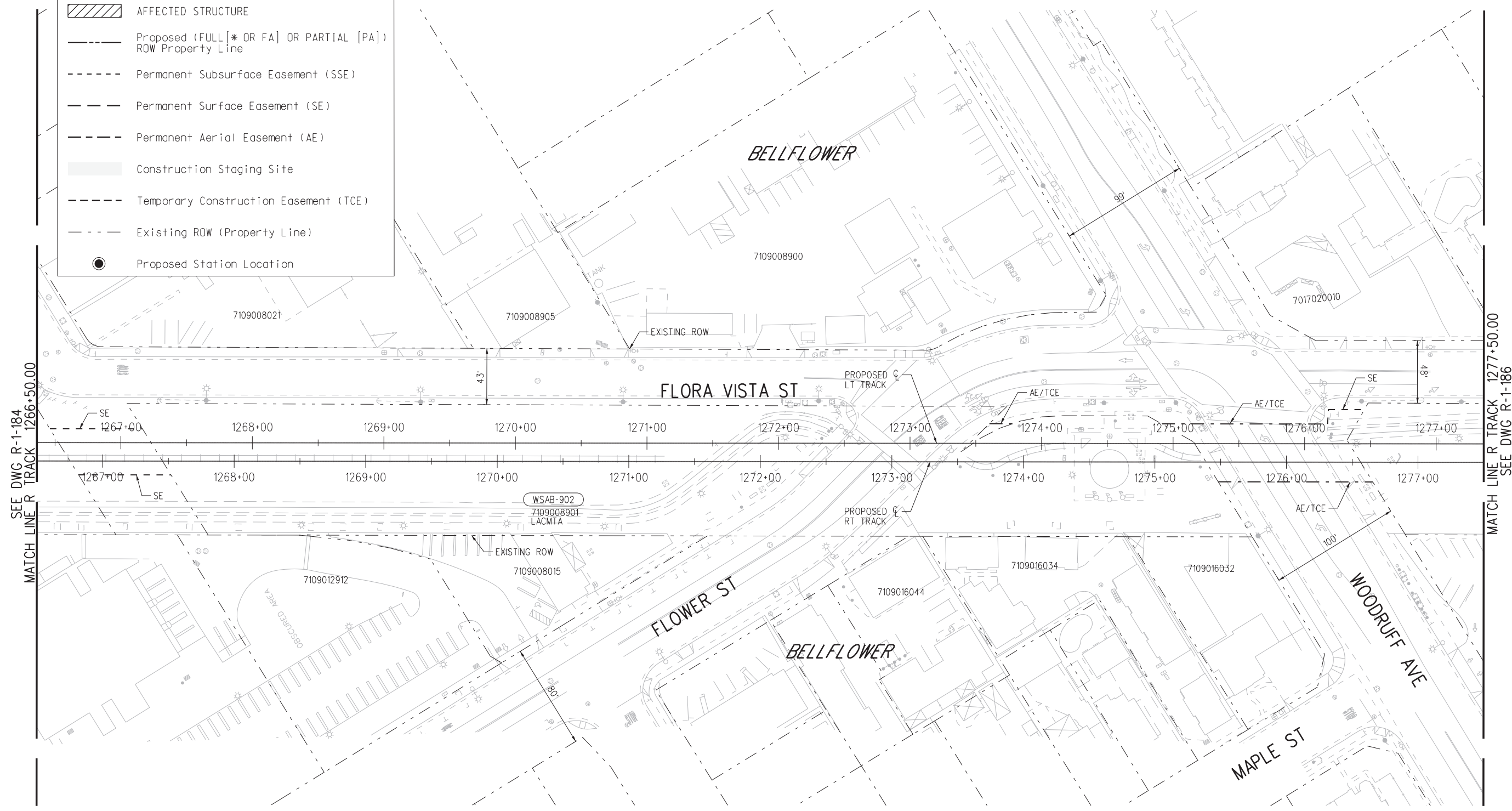
WEST SANTA ANA BRANCH LRT RIGHT- OF- WAY ALTERNATIVES 1, 2, 3 AND 4 PLAN
STA 1255+50 TO STA 1266+50

CONTRACT NO AE5999300
DRAWING NO R-1-184
SCALE HOR: 1"=40'
SHEET NO 117 OF 138

07-NOV-2020 B-28091AR197.plg



RIGHT-OF-WAY LEGEND	
	AFFECTED STRUCTURE
	Proposed (FULL[* OR FA] OR PARTIAL [PA]) ROW Property Line
	Permanent Subsurface Easement (SSE)
	Permanent Surface Easement (SE)
	Permanent Aerial Easement (AE)
	Construction Staging Site
	Temporary Construction Easement (TCE)
	Existing ROW (Property Line)
	Proposed Station Location



FINAL CONCEPTUAL ROW DRAWINGS- 11/5/2020

NOT FOR CONSTRUCTION

THE PREPARATION OF THIS DRAWING HAS BEEN FINANCED IN PART THROUGH A GRANT FROM THE U.S. DEPARTMENT OF TRANSPORTATION FEDERAL TRANSIT ADMINISTRATION (FTA), UNDER THE FEDERAL TRANSIT ACT OF 1964, AS AMENDED, AND IN PART BY THE TAXES OF THE CITIZENS OF LOS ANGELES COUNTY AND OF THE STATE OF CALIFORNIA.						
DESIGNED BY	AM	DATE	11/5/2020	BY		DESCRIPTION
DRAWN BY	MF	APP		REG NO.		FINAL CONCEPTUAL ROW DRAWINGS
CHECKED BY	RL	EXPIRES		SEAL HOLDER		
IN CHARGE	MH					
DATE	11/5/2020					

 Metro
 444 South Flower Street Suite 800 Los Angeles, CA 90071 TEL (213) 362-9470

LOS ANGELES COUNTY METROPOLITAN TRANSPORTATION AUTHORITY	SUBMITTED _____ APPROVED _____
---	-----------------------------------

WEST SANTA ANA BRANCH LRT
 RIGHT- OF- WAY
 ALTERNATIVES 1, 2, 3 AND 4
 PLAN
 STA 1266+50 TO STA 1277+50

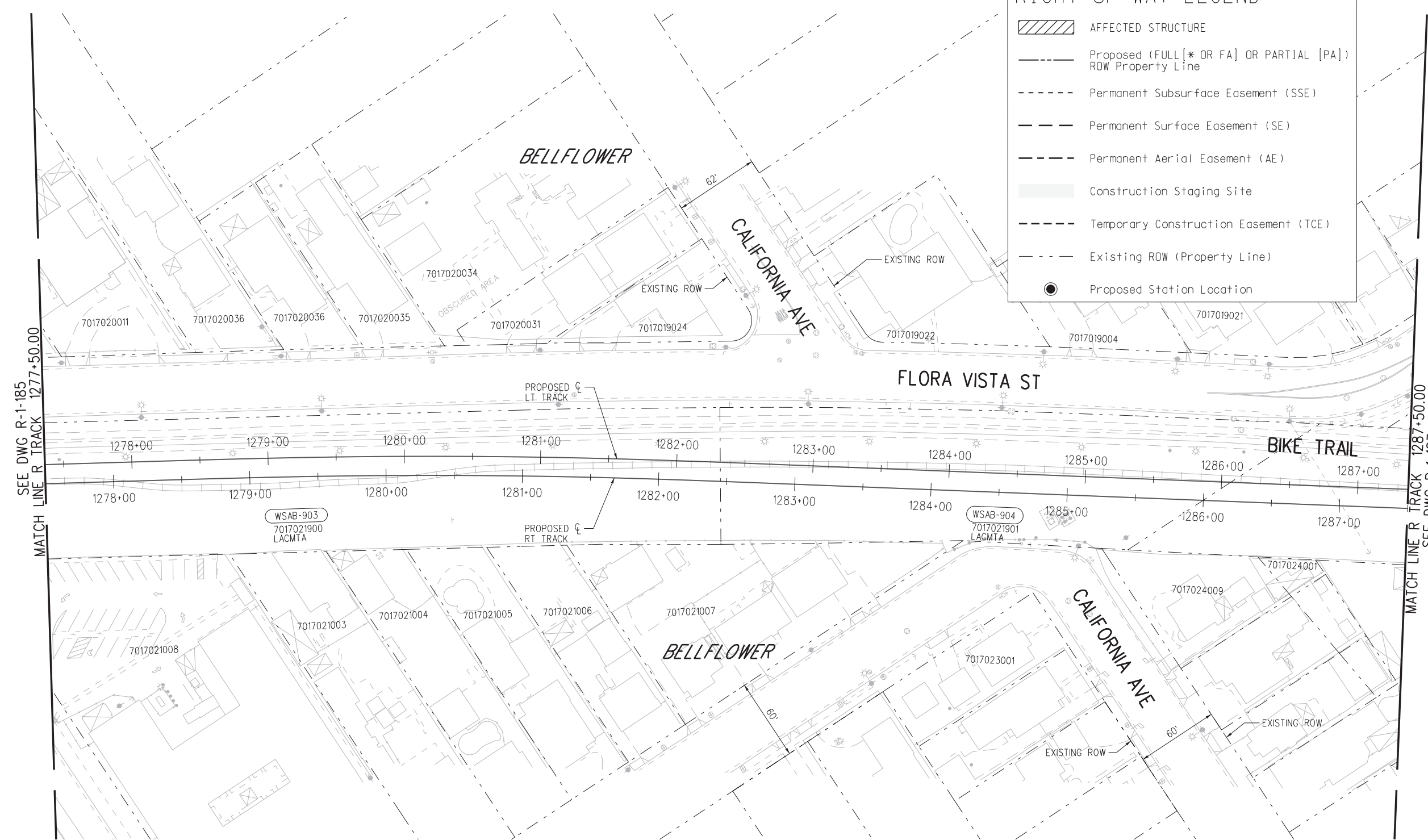
CONTRACT NO	AE5999300
DRAWING NO	R-1-185
SCALE	HOR: 1"=40'
SHEET NO	118 OF 138

07-NOV-2020 B-28091AR198.plg
 wsppw04-dw-svc 01:25
 Plot Driver=MTA-half.pen
 Pentable=bw.plt



RIGHT-OF-WAY LEGEND

- AFFECTED STRUCTURE
- Proposed (FULL [* OR FA] OR PARTIAL [PA]) ROW Property Line
- Permanent Subsurface Easement (SSE)
- Permanent Surface Easement (SE)
- Permanent Aerial Easement (AE)
- Construction Staging Site
- Temporary Construction Easement (TCE)
- Existing ROW (Property Line)
- Proposed Station Location



SEE DWG R-1-185
MATCH LINE R TRACK 1277+50.00

MATCH LINE R TRACK 1287+50.00
SEE DWG R-1-187



FINAL CONCEPTUAL ROW DRAWINGS- 11/5/2020

NOT FOR CONSTRUCTION

07-NOV-2020 B-28091AR199.plg
wsppw04-pw-svc 01:30
Plot Driver=MTA-half.pen

THE PREPARATION OF THIS DRAWING HAS BEEN FINANCED IN PART THROUGH A GRANT FROM THE U.S. DEPARTMENT OF TRANSPORTATION FEDERAL TRANSIT ADMINISTRATION (FTA), UNDER THE FEDERAL TRANSIT ACT OF 1964, AS AMENDED, AND IN PART BY THE TAKES OF THE CITIZENS OF LOS ANGELES COUNTY AND OF THE STATE OF CALIFORNIA.		DESIGNED BY AM
0	11/5/2020	DRAWN BY MF
REV	DATE	CHECKED BY RL
BY	APP	IN CHARGE MH
REG NO.	EXPIRES	DATE 11/5/2020
SEAL HOLDER	DESCRIPTION	FINAL CONCEPTUAL ROW DRAWINGS

DESIGNED BY AM
DRAWN BY MF
CHECKED BY RL
IN CHARGE MH
DATE 11/5/2020

LOS ANGELES COUNTY METROPOLITAN TRANSPORTATION AUTHORITY

wsp 444 South Flower Street Suite 800 Los Angeles, CA 90071 TEL (213) 362-9470

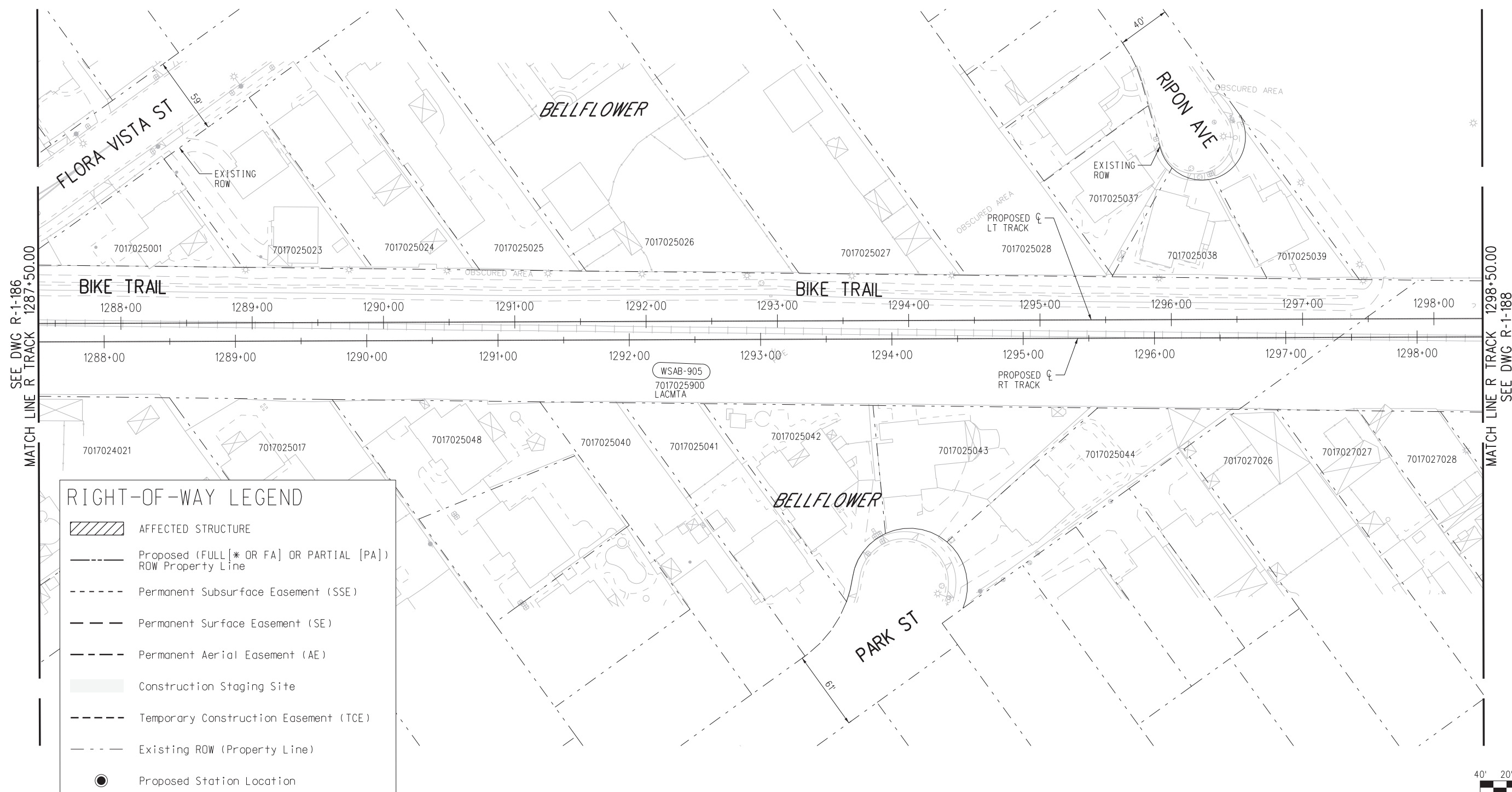
SUBMITTED _____

APPROVED _____

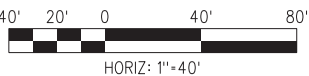
WEST SANTA ANA BRANCH LRT RIGHT- OF- WAY ALTERNATIVES 1, 2, 3 AND 4 PLAN

STA 1277+50 TO STA 1287+50

CONTRACT NO AE5999300	
DRAWING NO R-1-186	REV
SCALE HOR: 1"=40'	
SHEET NO 119	OF 138



RIGHT-OF-WAY LEGEND	
	AFFECTED STRUCTURE
	Proposed (FULL[* OR FA] OR PARTIAL [PA]) ROW Property Line
	Permanent Subsurface Easement (SSE)
	Permanent Surface Easement (SE)
	Permanent Aerial Easement (AE)
	Construction Staging Site
	Temporary Construction Easement (TCE)
	Existing ROW (Property Line)
	Proposed Station Location



FINAL CONCEPTUAL ROW DRAWINGS- 11/5/2020

NOT FOR CONSTRUCTION

THE PREPARATION OF THIS DRAWING HAS BEEN FINANCED IN PART THROUGH A GRANT FROM THE U.S. DEPARTMENT OF TRANSPORTATION FEDERAL TRANSIT ADMINISTRATION (FTA), UNDER THE FEDERAL TRANSIT ACT OF 1964, AS AMENDED, AND IN PART BY THE TAXES OF THE CITIZENS OF LOS ANGELES COUNTY AND OF THE STATE OF CALIFORNIA.

REV	DATE	BY	APP	REG NO.	EXPIRES	SEAL HOLDER	DESCRIPTION
0	11/5/2020						FINAL CONCEPTUAL ROW DRAWINGS

DESIGNED BY AM
DRAWN BY MF
CHECKED BY RL
IN CHARGE MH
DATE 11/5/2020

LOS ANGELES COUNTY METROPOLITAN TRANSPORTATION AUTHORITY

wsp 444 South Flower Street Suite 800 Los Angeles, CA 90071 TEL (213) 362-9470

SUBMITTED	_____
APPROVED	_____

**WEST SANTA ANA BRANCH LRT
RIGHT- OF- WAY
ALTERNATIVES 1, 2, 3 AND 4
PLAN
STA 1287+50 TO STA 1298+50**

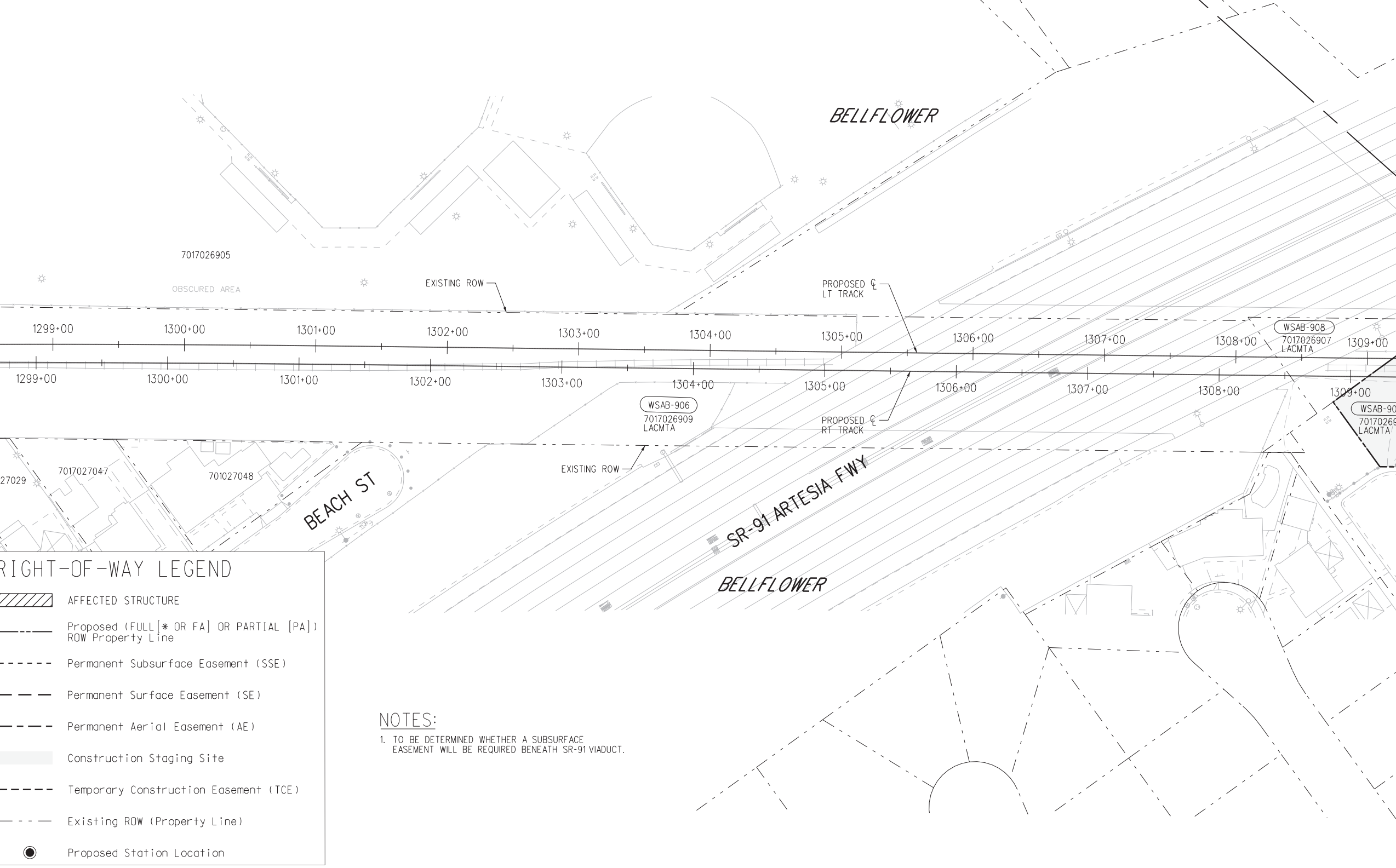
CONTRACT NO AE5999300	
DRAWING NO R-1-187	REV
SCALE HOR: 1"=40'	
SHEET NO 120	OF 138

07-NOV-2020 B-28091AR200.plg
wsppw04-dw-svc 01:29
Plot Driver=MTA-half.pen Pentable=bw.plt



SEE DWG R-1-187
MATCH LINE R TRACK 1298+50.00

MATCH LINE R TRACK 1309+50.00
SEE DWG R-1-189



RIGHT-OF-WAY LEGEND

- AFFECTED STRUCTURE
- Proposed (FULL [* OR FA] OR PARTIAL [PA]) ROW Property Line
- Permanent Subsurface Easement (SSE)
- Permanent Surface Easement (SE)
- Permanent Aerial Easement (AE)
- Construction Staging Site
- Temporary Construction Easement (TCE)
- Existing ROW (Property Line)
- Proposed Station Location

NOTES:
 1. TO BE DETERMINED WHETHER A SUBSURFACE EASEMENT WILL BE REQUIRED BENEATH SR-91 VIADUCT.



FINAL CONCEPTUAL ROW DRAWINGS- 11/5/2020

NOT FOR CONSTRUCTION

THE PREPARATION OF THIS DRAWING HAS BEEN FINANCED IN PART THROUGH A GRANT FROM THE U.S. DEPARTMENT OF TRANSPORTATION FEDERAL TRANSIT ADMINISTRATION (FTA), UNDER THE FEDERAL TRANSIT ACT OF 1964, AS AMENDED, AND IN PART BY THE TAXES OF THE CITIZENS OF LOS ANGELES COUNTY AND OF THE STATE OF CALIFORNIA.						
DESIGNED BY	AM	REG NO.	EXPIRES	SEAL HOLDER	DESCRIPTION	DATE
DRAWN BY	MF				FINAL CONCEPTUAL ROW DRAWINGS	11/5/2020
CHECKED BY	RL					
IN CHARGE	MH					
DATE	11/5/2020					
REV	DATE	BY	APP	REG NO.	EXPIRES	SEAL HOLDER
0	11/5/2020					

DESIGNED BY	AM
DRAWN BY	MF
CHECKED BY	RL
IN CHARGE	MH
DATE	11/5/2020

M Metro
 LOS ANGELES COUNTY METROPOLITAN TRANSPORTATION AUTHORITY

wsp 444 South Flower Street Suite 800 Los Angeles, CA 90071 TEL (213) 362-9470

SUBMITTED _____
 APPROVED _____

WEST SANTA ANA BRANCH LRT
 RIGHT- OF- WAY
 ALTERNATIVES 1, 2, 3 AND 4
 PLAN
 STA 1298+50 TO STA 1309+50

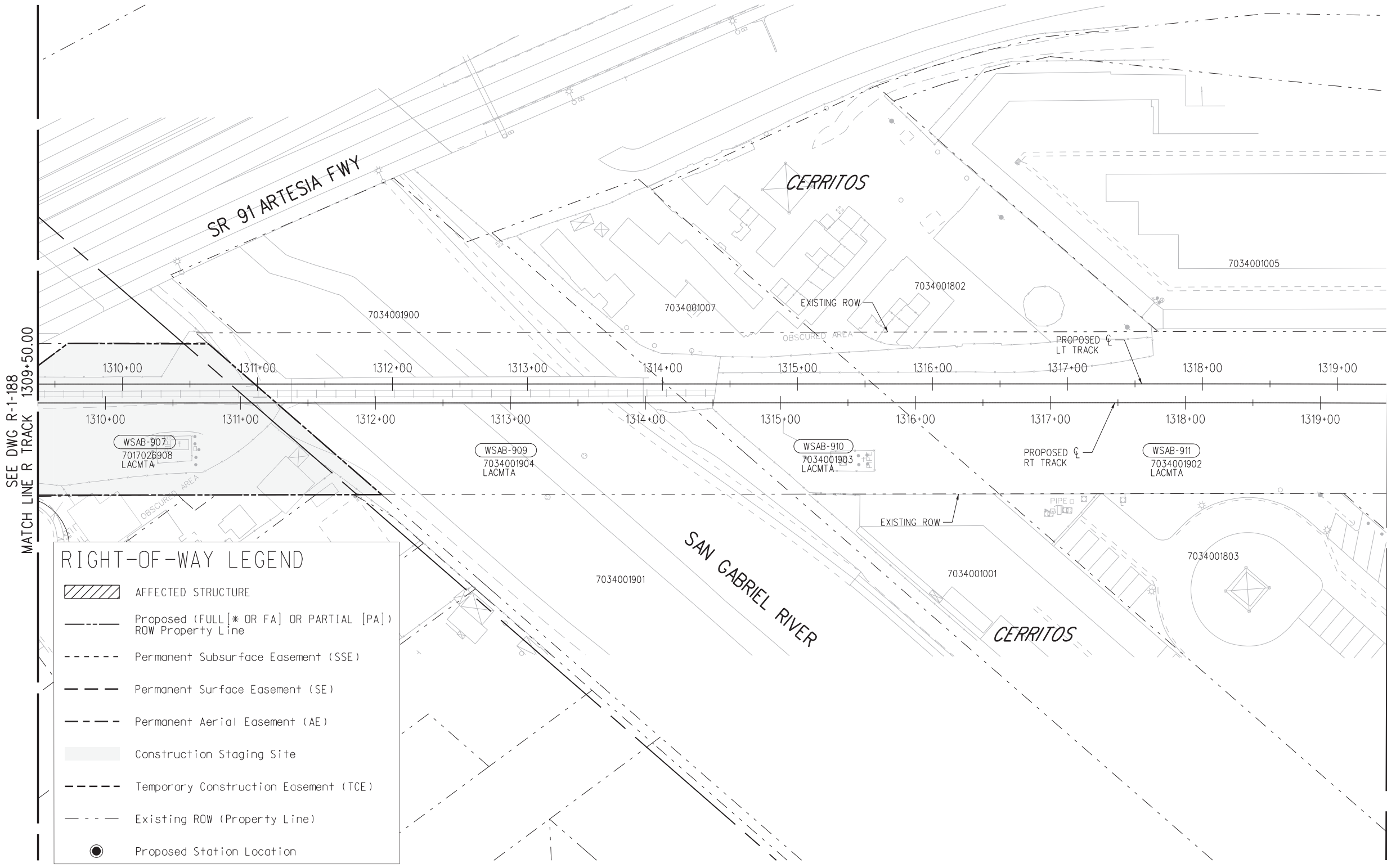
CONTRACT NO	AE5999300
DRAWING NO	R-1-188
SCALE	HOR: 1"=40'
SHEET NO	121 OF 138

07-NOV-2020 B-28091AR201.plg
wsppw04-dw-svc 01:25
Plot Driver=MTA-half.pen Pentable=bw.plt



NOTES:

1. TO BE DETERMINED WHETHER AN AERIAL EASEMENT WILL BE REQUIRED OVER SAN GABRIEL RIVER.



SEE DWG R-1-188
MATCH LINE R TRACK 1309+50.00

MATCH LINE R TRACK 1319+50.00
SEE DWG R-1-190

RIGHT-OF-WAY LEGEND

	AFFECTED STRUCTURE
	Proposed (FULL [* OR FA] OR PARTIAL [PA]) ROW Property Line
	Permanent Subsurface Easement (SSE)
	Permanent Surface Easement (SE)
	Permanent Aerial Easement (AE)
	Construction Staging Site
	Temporary Construction Easement (TCE)
	Existing ROW (Property Line)
	Proposed Station Location



FINAL CONCEPTUAL ROW DRAWINGS- 11/5/2020

NOT FOR CONSTRUCTION

THE PREPARATION OF THIS DRAWING HAS BEEN FINANCED IN PART THROUGH A GRANT FROM THE U.S. DEPARTMENT OF TRANSPORTATION FEDERAL TRANSIT ADMINISTRATION (FTA), UNDER THE FEDERAL TRANSIT ACT OF 1964, AS AMENDED, AND IN PART BY THE TAKES OF THE CITIZENS OF LOS ANGELES COUNTY AND OF THE STATE OF CALIFORNIA.

REV	DATE	BY	APP	REG NO.	EXPIRES	SEAL HOLDER	DESCRIPTION
0	11/5/2020						FINAL CONCEPTUAL ROW DRAWINGS

DESIGNED BY AM
DRAWN BY MF
CHECKED BY RL
IN CHARGE MH
DATE 11/5/2020

M Metro
LOS ANGELES COUNTY METROPOLITAN TRANSPORTATION AUTHORITY

wsp 444 South Flower Street Suite 800 Los Angeles, CA 90071 TEL (213) 362-9470

SUBMITTED _____
APPROVED _____

**WEST SANTA ANA BRANCH LRT
RIGHT- OF- WAY
ALTERNATIVES 1, 2, 3 AND 4
PLAN
STA 1309+50 TO STA 1319+50**

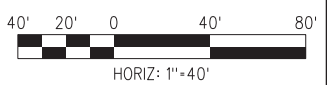
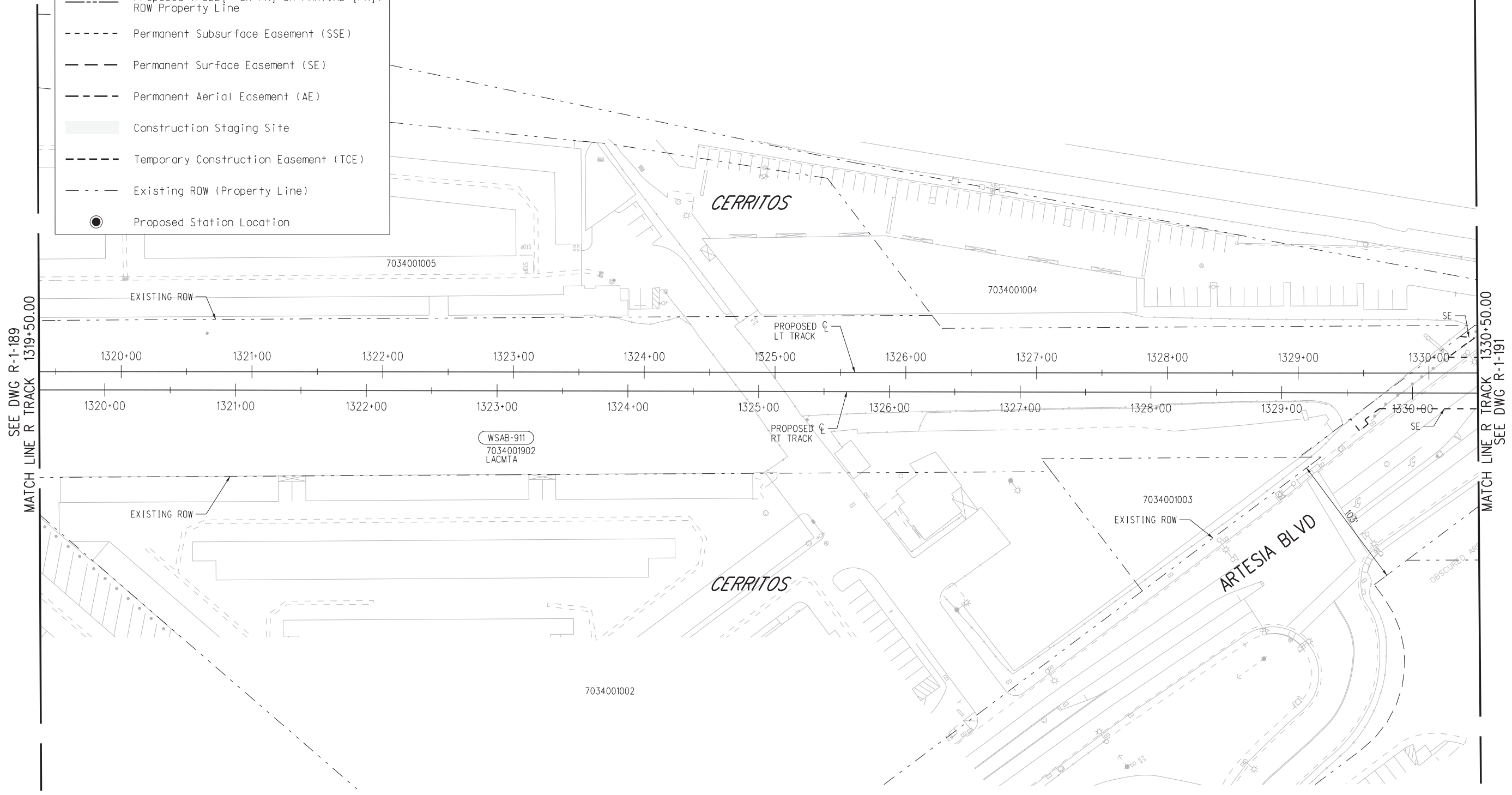
CONTRACT NO AE5999300
DRAWING NO R-1-189
SCALE HOR: 1"=40'
SHEET NO 122 OF 138

07-NOV-2020 B-28091AR202.plg
wsppw04-pw-svc 01:27
Plot Driver=MTA-half.pen Pentable=bw.plt



RIGHT-OF-WAY LEGEND

- AFFECTED STRUCTURE
- Proposed (FULL [* OR FA] OR PARTIAL [PA]) ROW Property Line
- Permanent Subsurface Easement (SSE)
- Permanent Surface Easement (SE)
- Permanent Aerial Easement (AE)
- Construction Staging Site
- Temporary Construction Easement (TCE)
- Existing ROW (Property Line)
- Proposed Station Location



FINAL CONCEPTUAL ROW DRAWINGS- 11/5/2020

NOT FOR CONSTRUCTION

THE PREPARATION OF THIS DRAWING HAS BEEN FINANCED IN PART THROUGH A GRANT FROM THE U.S. DEPARTMENT OF TRANSPORTATION FEDERAL TRANSIT ADMINISTRATION (FTA), UNDER THE FEDERAL TRANSIT ACT OF 1964, AS AMENDED, AND IN PART BY THE TAXES OF THE CITIZENS OF LOS ANGELES COUNTY AND OF THE STATE OF CALIFORNIA.						
REV	DATE	BY	APP	REG NO.	EXPIRES	SEAL HOLDER
0	11/5/2020					
						FINAL CONCEPTUAL ROW DRAWINGS
						DESCRIPTION

DESIGNED BY AM
DRAWN BY MF
CHECKED BY RL
IN CHARGE MH
DATE 11/5/2020

LOS ANGELES COUNTY METROPOLITAN TRANSPORTATION AUTHORITY

wsp 444 South Flower Street Suite 800 Los Angeles, CA 90071 TEL (213) 362-9470

SUBMITTED	_____
APPROVED	_____

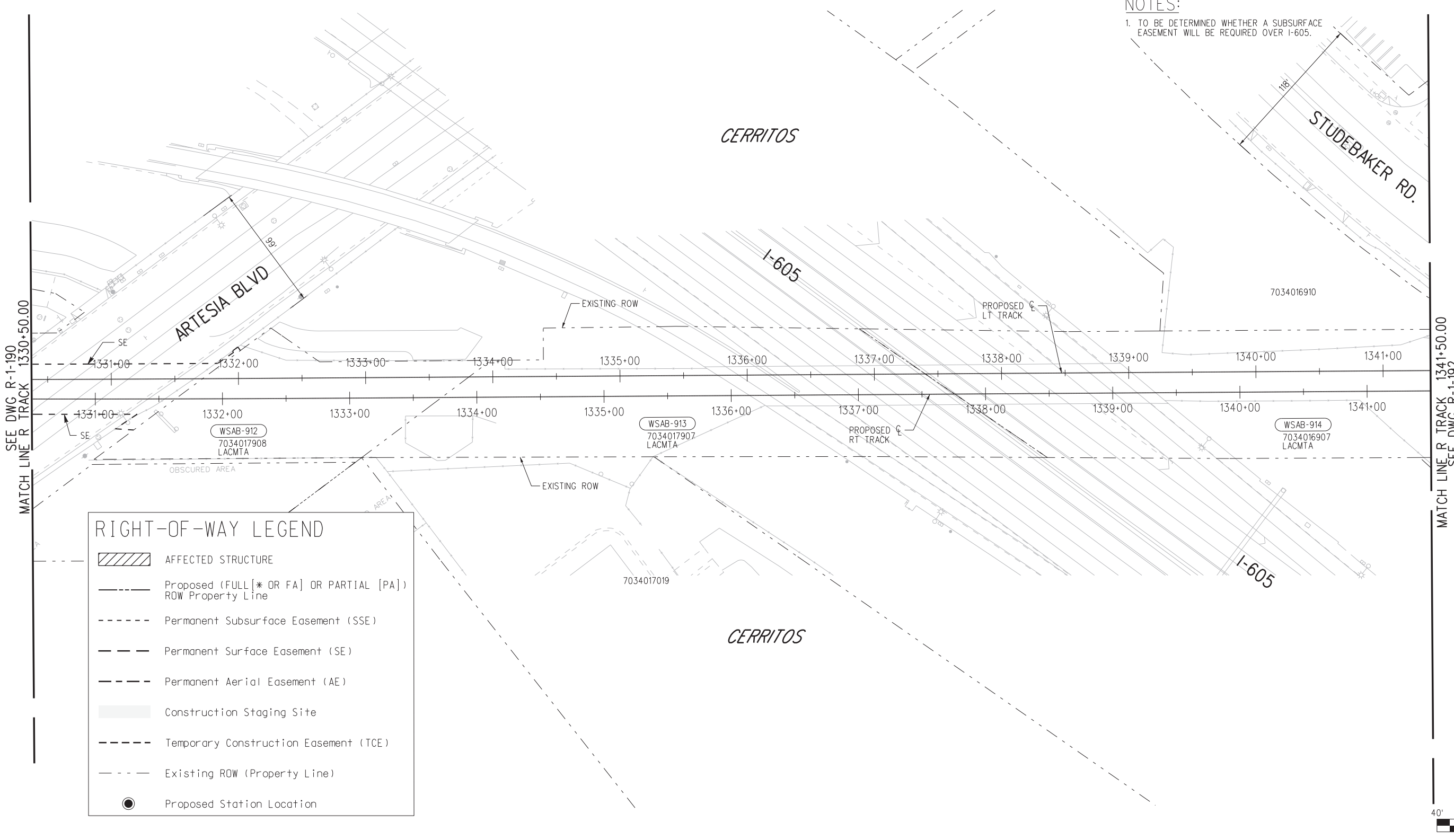
WEST SANTA ANA BRANCH LRT RIGHT- OF- WAY ALTERNATIVES 1, 2, 3 AND 4 PLAN STA 1319+50 TO STA 1330+50

CONTRACT NO AE5999300	
DRAWING NO R-1-190	REV
SCALE HOR: 1"=40'	
SHEET NO 123	OF 138

07-NOV-2020 B-28091AR203.plg

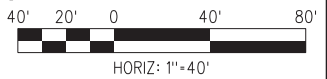


NOTES:
 1. TO BE DETERMINED WHETHER A SUBSURFACE EASEMENT WILL BE REQUIRED OVER I-605.



RIGHT-OF-WAY LEGEND

- AFFECTED STRUCTURE
- Proposed (FULL [* OR FA] OR PARTIAL [PA]) ROW Property Line
- Permanent Subsurface Easement (SSE)
- Permanent Surface Easement (SE)
- Permanent Aerial Easement (AE)
- Construction Staging Site
- Temporary Construction Easement (TCE)
- Existing ROW (Property Line)
- Proposed Station Location



FINAL CONCEPTUAL ROW DRAWINGS- 11/5/2020

NOT FOR CONSTRUCTION

07-NOV-2020 B-28091AR204.plg

THE PREPARATION OF THIS DRAWING HAS BEEN FINANCED IN PART THROUGH A GRANT FROM THE U.S. DEPARTMENT OF TRANSPORTATION FEDERAL TRANSIT ADMINISTRATION (FTA), UNDER THE FEDERAL TRANSIT ACT OF 1964, AS AMENDED, AND IN PART BY THE TAKES OF THE CITIZENS OF LOS ANGELES COUNTY AND OF THE STATE OF CALIFORNIA.						
0	11/5/2020					FINAL CONCEPTUAL ROW DRAWINGS
REV	DATE	BY	APP	REG NO.	EXPIRES	DESCRIPTION

DESIGNED BY AM
DRAWN BY MF
CHECKED BY RL
IN CHARGE MH
DATE 11/5/2020

M Metro
LOS ANGELES COUNTY METROPOLITAN TRANSPORTATION AUTHORITY

wsp 444 South Flower Street Suite 800 Los Angeles, CA 90071 TEL (213) 362-9470

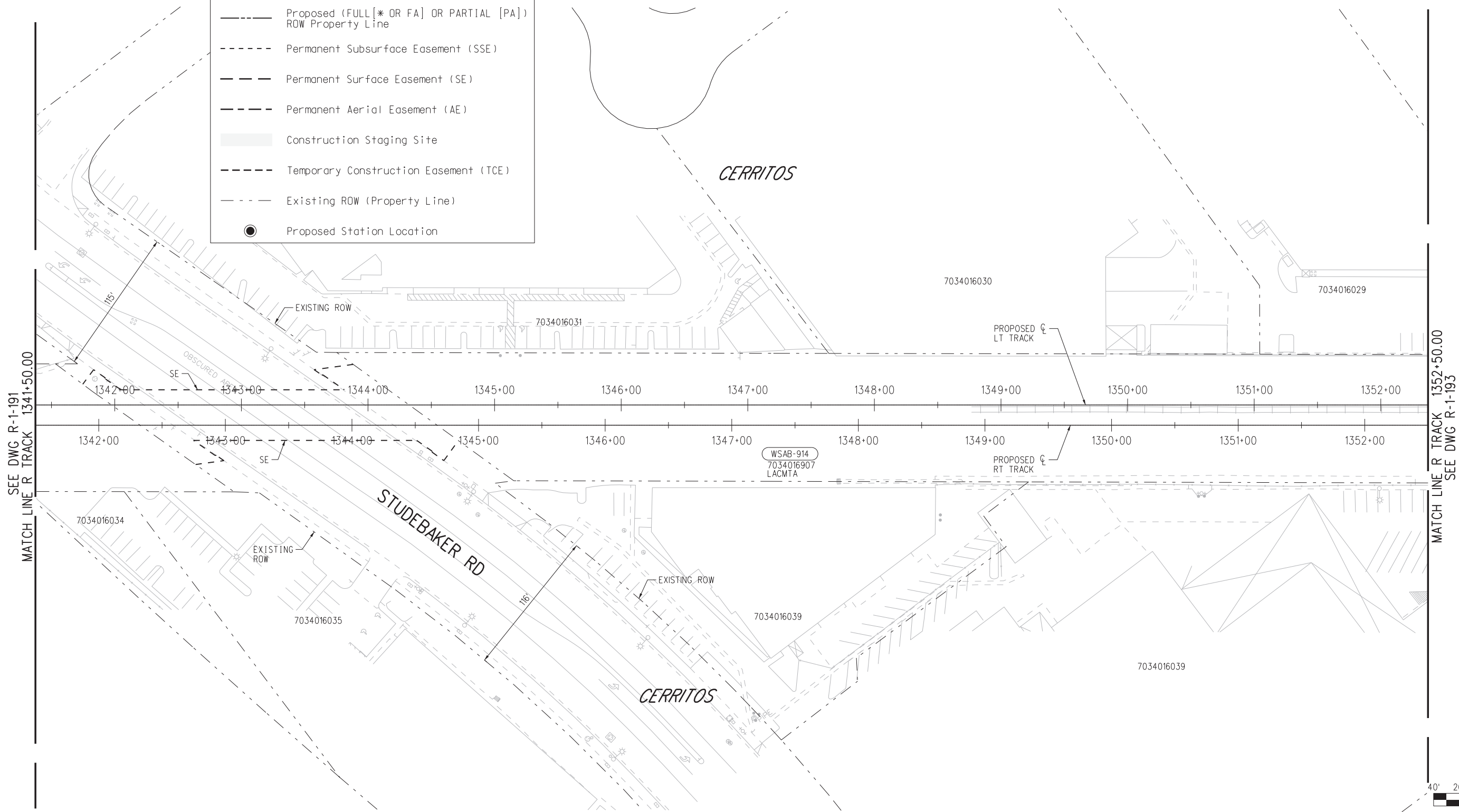
SUBMITTED _____
 APPROVED _____

**WEST SANTA ANA BRANCH LRT
 RIGHT- OF- WAY
 ALTERNATIVES 1, 2, 3 AND 4
 PLAN
 STA 1330+50 TO STA 1341+50**

CONTRACT NO AE5999300	
DRAWING NO R-1-191	REV
SCALE HOR: 1"=40'	
SHEET NO 124	OF 138



RIGHT-OF-WAY LEGEND	
	AFFECTED STRUCTURE
	Proposed (FULL [* OR FA] OR PARTIAL [PA]) ROW Property Line
	Permanent Subsurface Easement (SSE)
	Permanent Surface Easement (SE)
	Permanent Aerial Easement (AE)
	Construction Staging Site
	Temporary Construction Easement (TCE)
	Existing ROW (Property Line)
	Proposed Station Location



07-NOV-2020 B-28091AR205.plg

wsppw04-dw-svc 01:30

FINAL CONCEPTUAL ROW DRAWINGS- 11/5/2020

NOT FOR CONSTRUCTION

THE PREPARATION OF THIS DRAWING HAS BEEN FINANCED IN PART THROUGH A GRANT FROM THE U.S. DEPARTMENT OF TRANSPORTATION FEDERAL TRANSIT ADMINISTRATION (FTA), UNDER THE FEDERAL TRANSIT ACT OF 1964, AS AMENDED, AND IN PART BY THE TAXES OF THE CITIZENS OF LOS ANGELES COUNTY AND OF THE STATE OF CALIFORNIA.						
REV	DATE	BY	APP	REG NO.	EXPIRES	SEAL HOLDER
0	11/5/2020					
						FINAL CONCEPTUAL ROW DRAWINGS
						DESCRIPTION

DESIGNED BY AM
DRAWN BY MF
CHECKED BY RL
IN CHARGE MH
DATE 11/5/2020

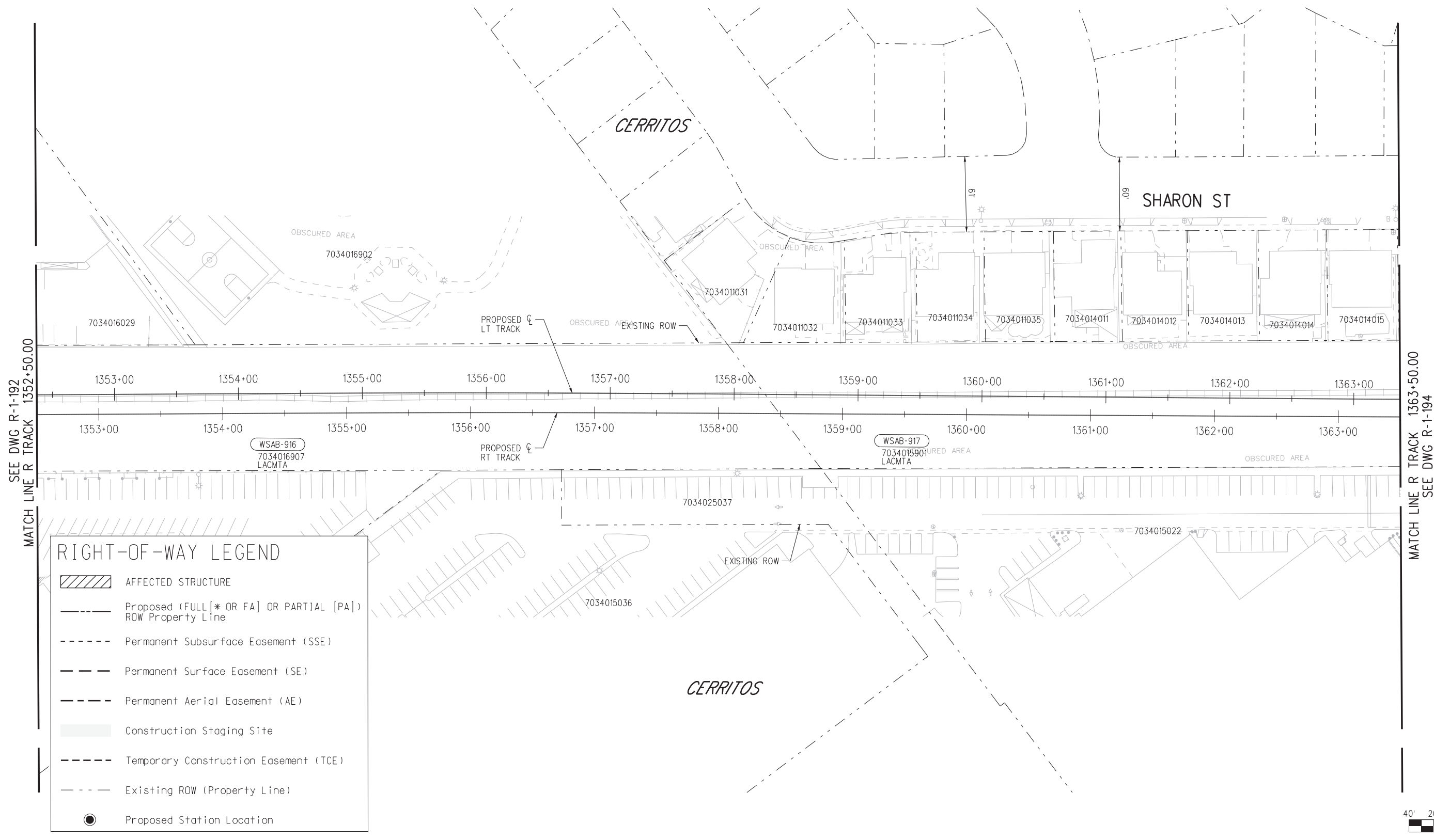
LOS ANGELES COUNTY METROPOLITAN TRANSPORTATION AUTHORITY

wsp 444 South Flower Street Suite 800 Los Angeles, CA 90071 TEL (213) 362-9470

SUBMITTED	_____
APPROVED	_____

CONTRACT NO AE5999300	
DRAWING NO R-1-192	REV
SCALE HOR: 1"=40'	
SHEET NO 125	OF 138

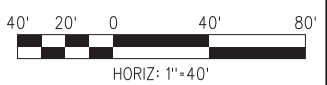
**WEST SANTA ANA BRANCH LRT
RIGHT- OF- WAY
ALTERNATIVES 1, 2, 3 AND 4
PLAN
STA 1341+50 TO STA 1352+50**



SEE DWG R-1-192
MATCH LINE R TRACK 1352+50.00

MATCH LINE R TRACK 1363+50.00
SEE DWG R-1-194

RIGHT-OF-WAY LEGEND	
	AFFECTED STRUCTURE
	Proposed (FULL [* OR FA] OR PARTIAL [PA]) ROW Property Line
	Permanent Subsurface Easement (SSE)
	Permanent Surface Easement (SE)
	Permanent Aerial Easement (AE)
	Construction Staging Site
	Temporary Construction Easement (TCE)
	Existing ROW (Property Line)
	Proposed Station Location



FINAL CONCEPTUAL ROW DRAWINGS- 11/5/2020

NOT FOR CONSTRUCTION

THE PREPARATION OF THIS DRAWING HAS BEEN FINANCED IN PART THROUGH A GRANT FROM THE U.S. DEPARTMENT OF TRANSPORTATION FEDERAL TRANSIT ADMINISTRATION (FTA), UNDER THE FEDERAL TRANSIT ACT OF 1964, AS AMENDED, AND IN PART BY THE TAXES OF THE CITIZENS OF LOS ANGELES COUNTY AND OF THE STATE OF CALIFORNIA.						
0	11/5/2020					FINAL CONCEPTUAL ROW DRAWINGS
REV	DATE	BY	APP	REG NO.	EXPIRES	DESCRIPTION

DESIGNED BY AM
DRAWN BY MF
CHECKED BY RL
IN CHARGE MH
DATE 11/5/2020

LOS ANGELES COUNTY METROPOLITAN TRANSPORTATION AUTHORITY

wsp 444 South Flower Street Suite 800 Los Angeles, CA 90071 TEL (213) 362-9470

SUBMITTED	_____
APPROVED	_____

CONTRACT NO AE5999300	
DRAWING NO R-1-193	REV
SCALE HOR: 1"=40'	
SHEET NO 126	OF 138

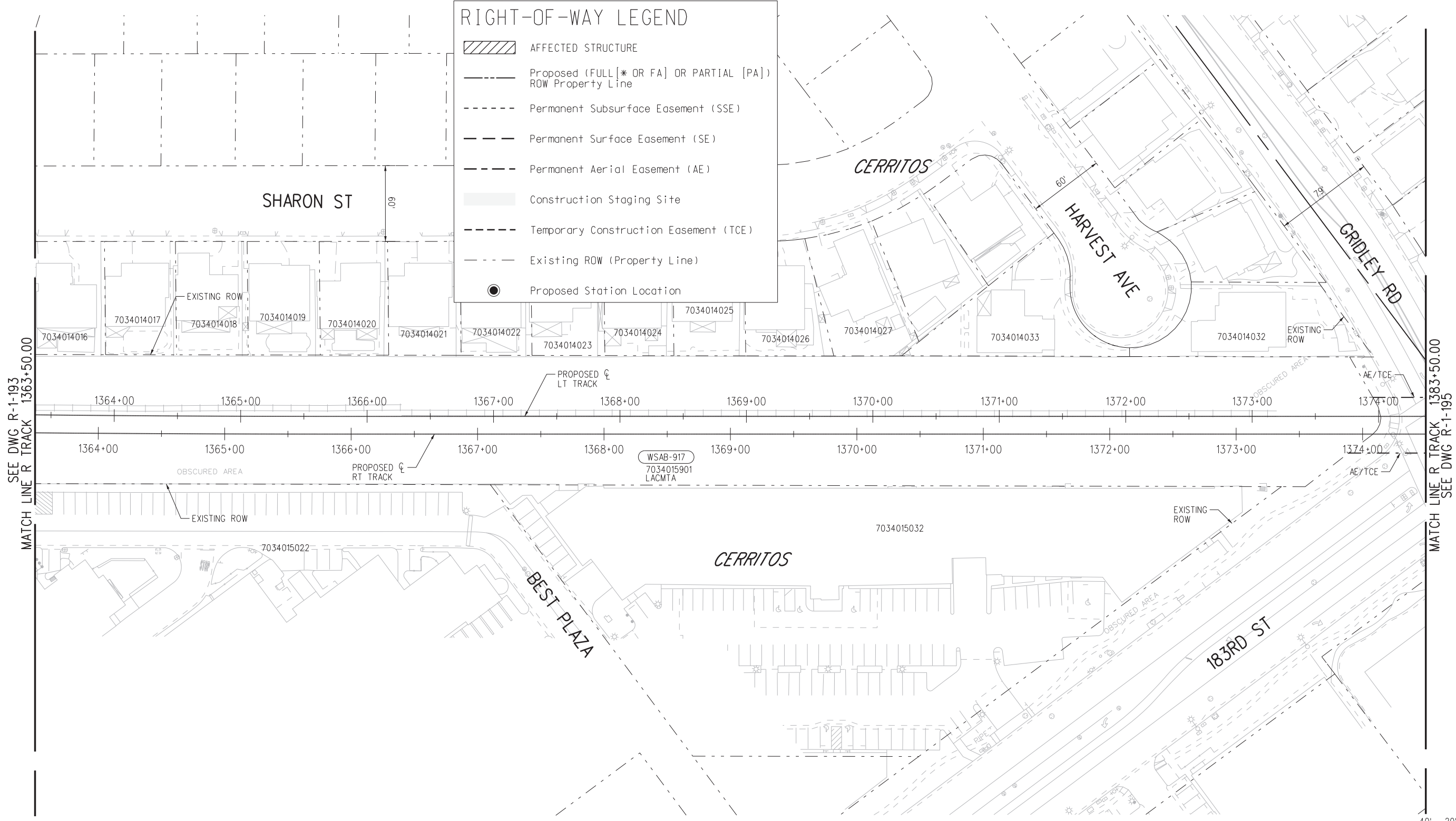
**WEST SANTA ANA BRANCH LRT
RIGHT- OF- WAY
ALTERNATIVES 1, 2, 3 AND 4
PLAN
STA 1352+50 TO STA 1363+50**

wspdw04-pw-svc 01:27 07-NOV-2020 B-28091AR206.plg Plot Driver=MTA-half.pen Pentable=bw.plt



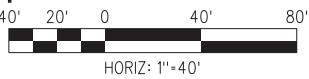
RIGHT-OF-WAY LEGEND

- AFFECTED STRUCTURE
- Proposed (FULL [* OR FA] OR PARTIAL [PA]) ROW Property Line
- Permanent Subsurface Easement (SSE)
- Permanent Surface Easement (SE)
- Permanent Aerial Easement (AE)
- Construction Staging Site
- Temporary Construction Easement (TCE)
- Existing ROW (Property Line)
- Proposed Station Location



SEE DWG R-1-193
MATCH LINE R TRACK 1363+50.00

MATCH LINE R TRACK 1383+50.00
SEE DWG R-1-195



FINAL CONCEPTUAL ROW DRAWINGS- 11/5/2020

NOT FOR CONSTRUCTION

THE PREPARATION OF THIS DRAWING HAS BEEN FINANCED IN PART THROUGH A GRANT FROM THE U.S. DEPARTMENT OF TRANSPORTATION FEDERAL TRANSIT ADMINISTRATION (FTA), UNDER THE FEDERAL TRANSIT ACT OF 1964, AS AMENDED, AND IN PART BY THE TAXES OF THE CITIZENS OF LOS ANGELES COUNTY AND OF THE STATE OF CALIFORNIA.							
REV	DATE	BY	APP	REG NO.	EXPIRES	SEAL HOLDER	DESCRIPTION
0	11/5/2020						FINAL CONCEPTUAL ROW DRAWINGS

DESIGNED BY	AM
DRAWN BY	MF
CHECKED BY	RL
IN CHARGE	MH
DATE	11/5/2020

LOS ANGELES COUNTY
METROPOLITAN TRANSPORTATION AUTHORITY

444 South Flower Street
Suite 800
Los Angeles, CA 90071
TEL (213) 362-9470

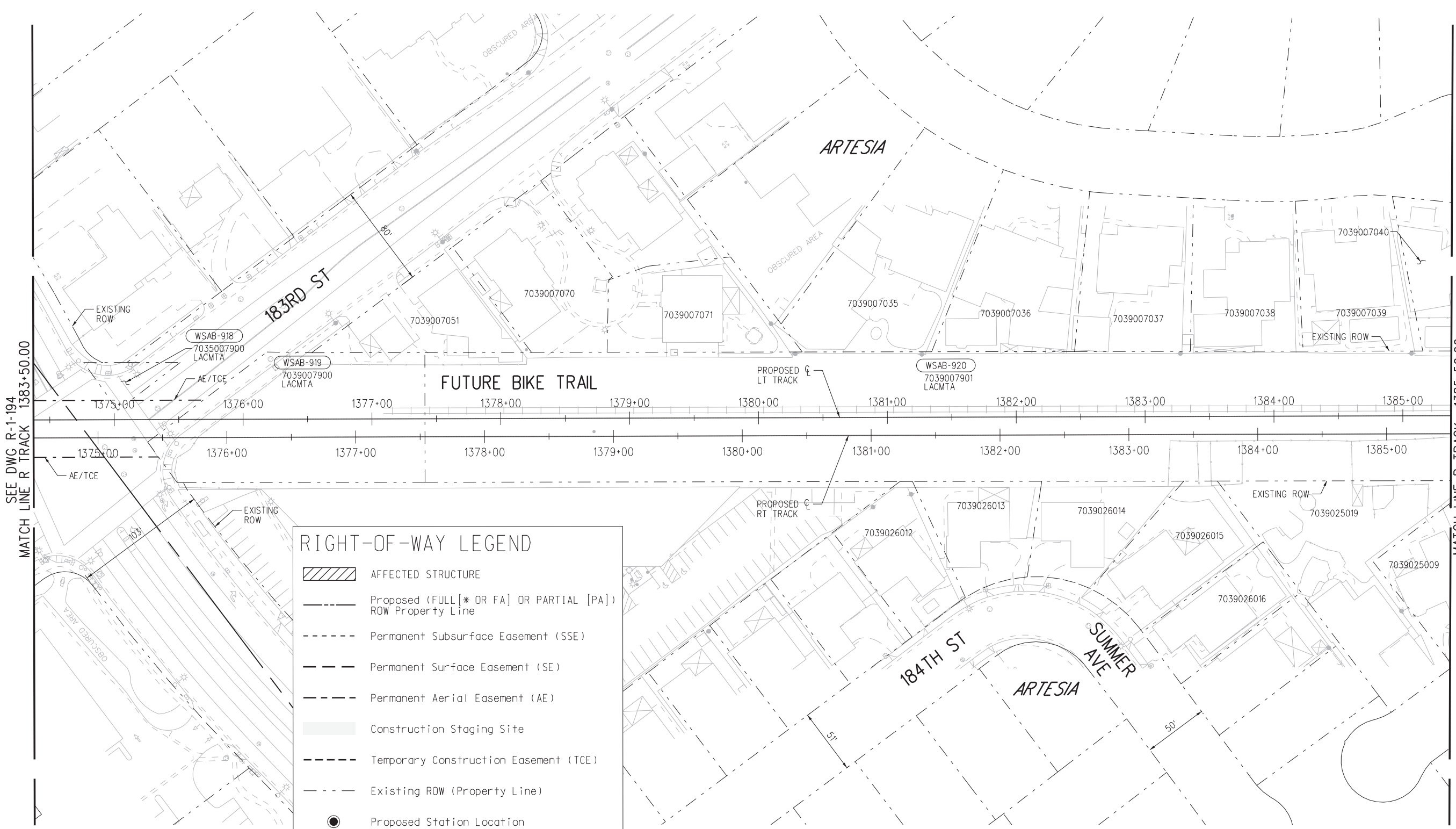
SUBMITTED _____

APPROVED _____

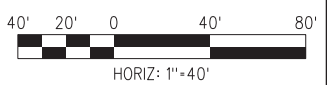
WEST SANTA ANA BRANCH LRT
RIGHT- OF- WAY
ALTERNATIVES 1, 2, 3 AND 4
PLAN
STA 1363+50 TO STA 1374+50

CONTRACT NO	AE5999300
DRAWING NO	R-1-194
SCALE	HOR: 1"=40'
SHEET NO	127 OF 138

07-NOV-2020 B-28091AR207.plg
wsppw04-dw-svc 01:30
Plot Driver=MTA-half.pen
Pentable=bw.plt



RIGHT-OF-WAY LEGEND	
	AFFECTED STRUCTURE
	Proposed (FULL [* OR FA] OR PARTIAL [PA]) ROW Property Line
	Permanent Subsurface Easement (SSE)
	Permanent Surface Easement (SE)
	Permanent Aerial Easement (AE)
	Construction Staging Site
	Temporary Construction Easement (TCE)
	Existing ROW (Property Line)
	Proposed Station Location



FINAL CONCEPTUAL ROW DRAWINGS- 11/5/2020

NOT FOR CONSTRUCTION

THE PREPARATION OF THIS DRAWING HAS BEEN FINANCED IN PART THROUGH A GRANT FROM THE U.S. DEPARTMENT OF TRANSPORTATION FEDERAL TRANSIT ADMINISTRATION (FTA), UNDER THE FEDERAL TRANSIT ACT OF 1964, AS AMENDED, AND IN PART BY THE TAXES OF THE CITIZENS OF LOS ANGELES COUNTY AND OF THE STATE OF CALIFORNIA.		DESIGNED BY AM
0	11/5/2020	DRAWN BY MF
REV	DATE	CHECKED BY RL
BY	APP	IN CHARGE MH
REG NO.	EXPIRES	DATE 11/5/2020
SEAL HOLDER	DESCRIPTION	
	FINAL CONCEPTUAL ROW DRAWINGS	

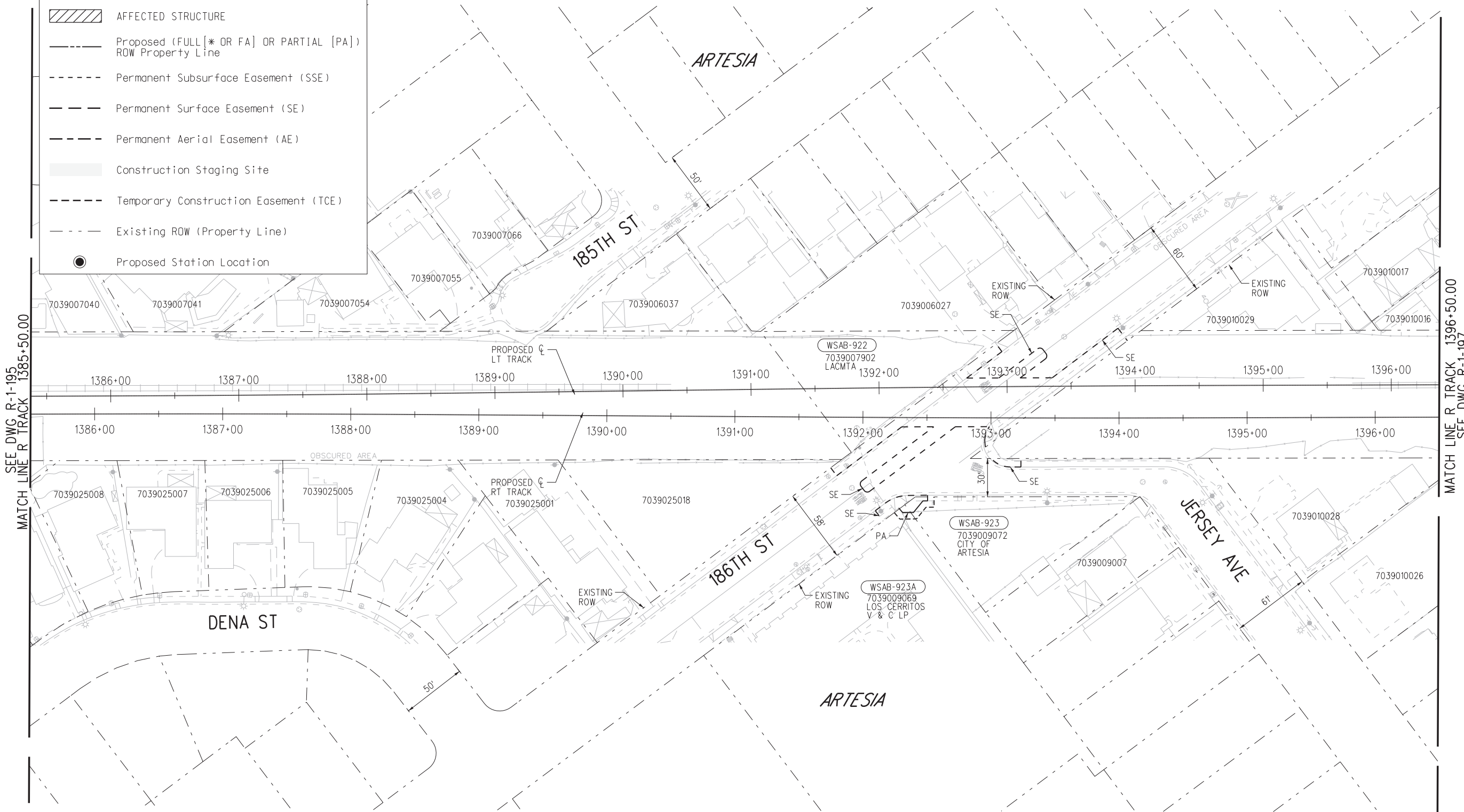
<p>LOS ANGELES COUNTY METROPOLITAN TRANSPORTATION AUTHORITY</p>	<p>444 South Flower Street Suite 800 Los Angeles, CA 90071 TEL (213) 362-9470</p>
--	---

<p>WEST SANTA ANA BRANCH LRT RIGHT- OF- WAY ALTERNATIVES 1, 2, 3 AND 4 PLAN STA 1374+50 TO STA 1385+50</p>	<p>CONTRACT NO AE5999300</p> <p>DRAWING NO R-1-195</p> <p>SCALE HOR: 1"=40'</p> <p>SHEET NO 128 OF 138</p>
--	--

07-NOV-2020 B-28091AR208.plg
wsppw04-dw-svc 01:28
Plot Driver=MTA-half.pen
Pentable=bw.plt

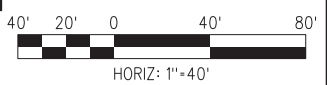


RIGHT-OF-WAY LEGEND	
	AFFECTED STRUCTURE
	Proposed (FULL [* OR FA] OR PARTIAL [PA]) ROW Property Line
	Permanent Subsurface Easement (SSE)
	Permanent Surface Easement (SE)
	Permanent Aerial Easement (AE)
	Construction Staging Site
	Temporary Construction Easement (TCE)
	Existing ROW (Property Line)
	Proposed Station Location



SEE DWG R-1-195
MATCH LINE R TRACK 1385+50.00

MATCH LINE R TRACK 1396+50.00
SEE DWG R-1-197



FINAL CONCEPTUAL ROW DRAWINGS- 11/5/2020

NOT FOR CONSTRUCTION

THE PREPARATION OF THIS DRAWING HAS BEEN FINANCED IN PART THROUGH A GRANT FROM THE U.S. DEPARTMENT OF TRANSPORTATION FEDERAL TRANSIT ADMINISTRATION (FTA), UNDER THE FEDERAL TRANSIT ACT OF 1964, AS AMENDED, AND IN PART BY THE TAXES OF THE CITIZENS OF LOS ANGELES COUNTY AND OF THE STATE OF CALIFORNIA.						
0	11/5/2020					FINAL CONCEPTUAL ROW DRAWINGS
REV	DATE	BY	APP	REG NO.	EXPIRES	DESCRIPTION

DESIGNED BY AM
DRAWN BY MF
CHECKED BY RL
IN CHARGE MH
DATE 11/5/2020

LOS ANGELES COUNTY METROPOLITAN TRANSPORTATION AUTHORITY

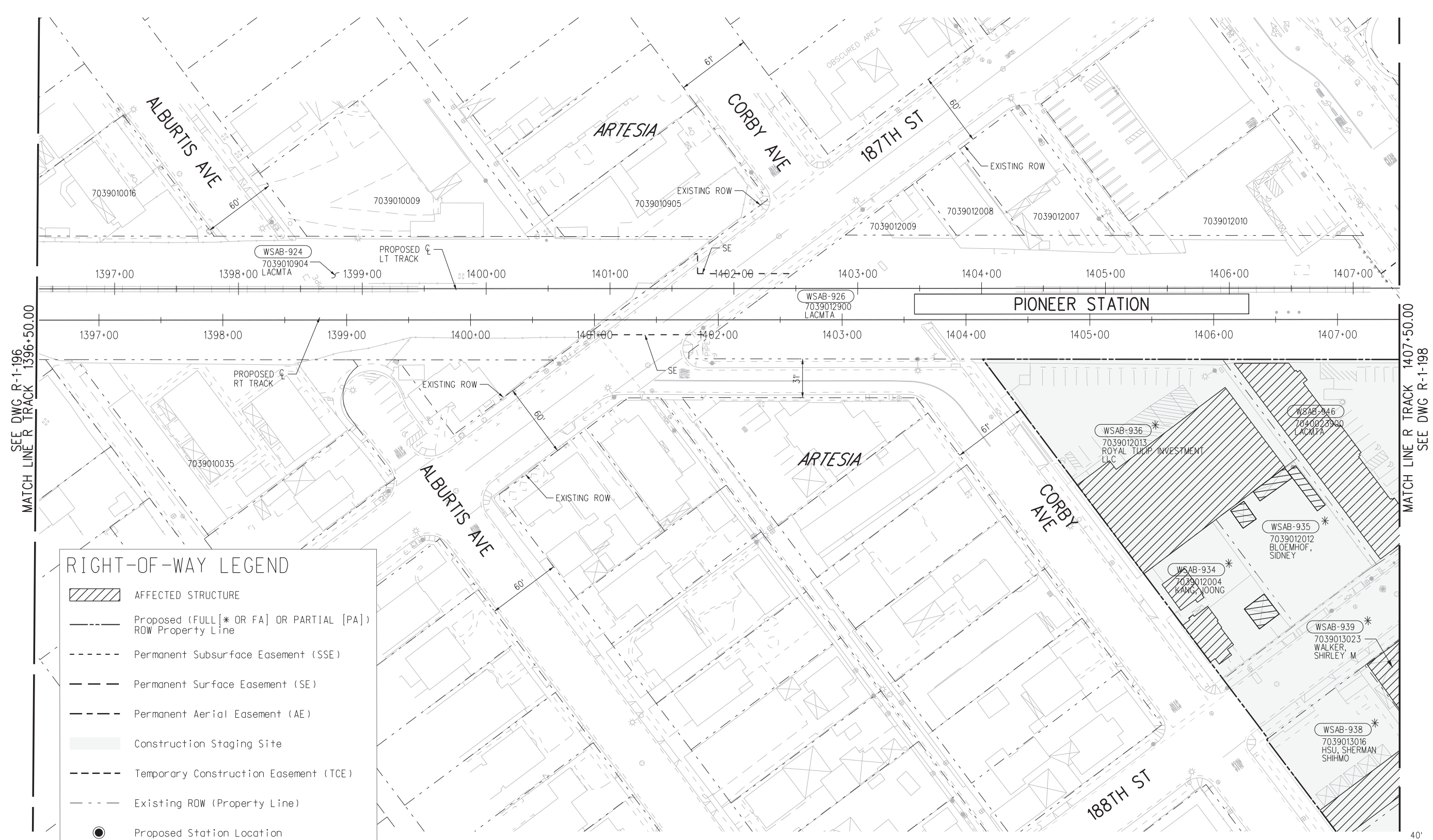
wsp 444 South Flower Street Suite 800 Los Angeles, CA 90071 TEL (213) 362-9470

SUBMITTED	_____
APPROVED	_____

CONTRACT NO AE5999300	
DRAWING NO R-1-196	REV
SCALE HOR: 1"=40'	
SHEET NO 129	OF 138

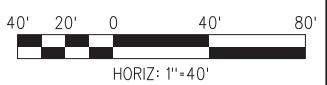
**WEST SANTA ANA BRANCH LRT
RIGHT- OF- WAY
ALTERNATIVES 1, 2, 3 AND 4
PLAN
STA 1385+50 TO STA 1396+50**

07-NOV-2020 B-28091AR209.plg
wsppw04-dw-svc 01:25
Plot Driver=MTA-half.pen Pentable=bw.plt



RIGHT-OF-WAY LEGEND

- AFFECTED STRUCTURE
- Proposed (FULL [* OR FA] OR PARTIAL [PA]) ROW Property Line
- Permanent Subsurface Easement (SSE)
- Permanent Surface Easement (SE)
- Permanent Aerial Easement (AE)
- Construction Staging Site
- Temporary Construction Easement (TCE)
- Existing ROW (Property Line)
- Proposed Station Location



FINAL CONCEPTUAL ROW DRAWINGS- 11/5/2020

NOT FOR CONSTRUCTION

07-NOV-2020 B-28091AR210.plg
wsppw04-pw-svc 02:20

THE PREPARATION OF THIS DRAWING HAS BEEN FINANCED IN PART THROUGH A GRANT FROM THE U.S. DEPARTMENT OF TRANSPORTATION FEDERAL TRANSIT ADMINISTRATION (FTA), UNDER THE FEDERAL TRANSIT ACT OF 1964, AS AMENDED, AND IN PART BY THE TAXES OF THE CITIZENS OF LOS ANGELES COUNTY AND OF THE STATE OF CALIFORNIA.						
REV	DATE	BY	APP	REG NO.	EXPIRES	SEAL HOLDER
0	11/5/2020					
						FINAL CONCEPTUAL ROW DRAWINGS
						DESCRIPTION

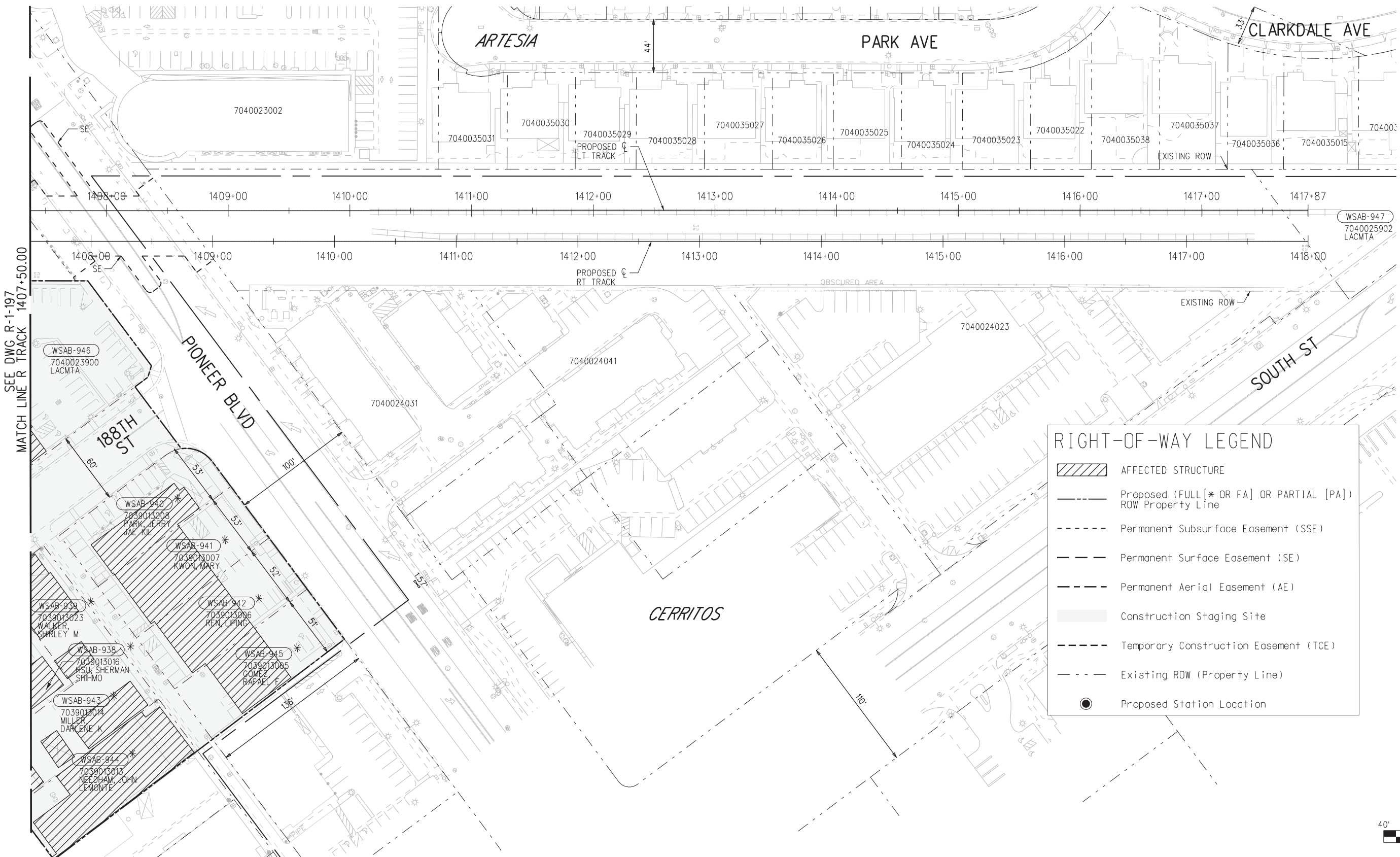
DESIGNED BY AM
DRAWN BY MF
CHECKED BY RL
IN CHARGE MH
DATE 11/5/2020

LOS ANGELES COUNTY METROPOLITAN TRANSPORTATION AUTHORITY

wsp 444 South Flower Street Suite 800 Los Angeles, CA 90071 TEL (213) 362-9470

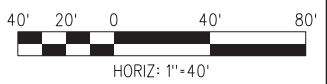
SUBMITTED	_____
APPROVED	_____

WEST SANTA ANA BRANCH LRT RIGHT- OF- WAY ALTERNATIVES 1, 2, 3 AND 4 PLAN		CONTRACT NO AE5999300
STA 1396+50 TO STA 1407+50		DRAWING NO R-1-197
		SCALE HOR: 1"=40'
		SHEET NO 130 OF 138



RIGHT-OF-WAY LEGEND

- AFFECTED STRUCTURE
- Proposed (FULL [* OR FA] OR PARTIAL [PA]) ROW Property Line
- Permanent Subsurface Easement (SSE)
- Permanent Surface Easement (SE)
- Permanent Aerial Easement (AE)
- Construction Staging Site
- Temporary Construction Easement (TCE)
- Existing ROW (Property Line)
- Proposed Station Location



FINAL CONCEPTUAL ROW DRAWINGS- 11/5/2020

NOT FOR CONSTRUCTION

07-NOV-2020 B-28091AR211.plg

THE PREPARATION OF THIS DRAWING HAS BEEN FINANCED IN PART THROUGH A GRANT FROM THE U.S. DEPARTMENT OF TRANSPORTATION FEDERAL TRANSIT ADMINISTRATION (FTA), UNDER THE FEDERAL TRANSIT ACT OF 1964, AS AMENDED, AND IN PART BY THE TAXES OF THE CITIZENS OF LOS ANGELES COUNTY AND OF THE STATE OF CALIFORNIA.						
0	11/5/2020					FINAL CONCEPTUAL ROW DRAWINGS
REV	DATE	BY	APP	REG NO.	EXPIRES	SEAL HOLDER
						DESCRIPTION

DESIGNED BY	AM
DRAWN BY	MF
CHECKED BY	RL
IN CHARGE	MH
DATE	11/5/2020

M Metro

LOS ANGELES COUNTY METROPOLITAN TRANSPORTATION AUTHORITY

wsp 444 South Flower Street Suite 800 Los Angeles, CA 90071 TEL (213) 362-9470

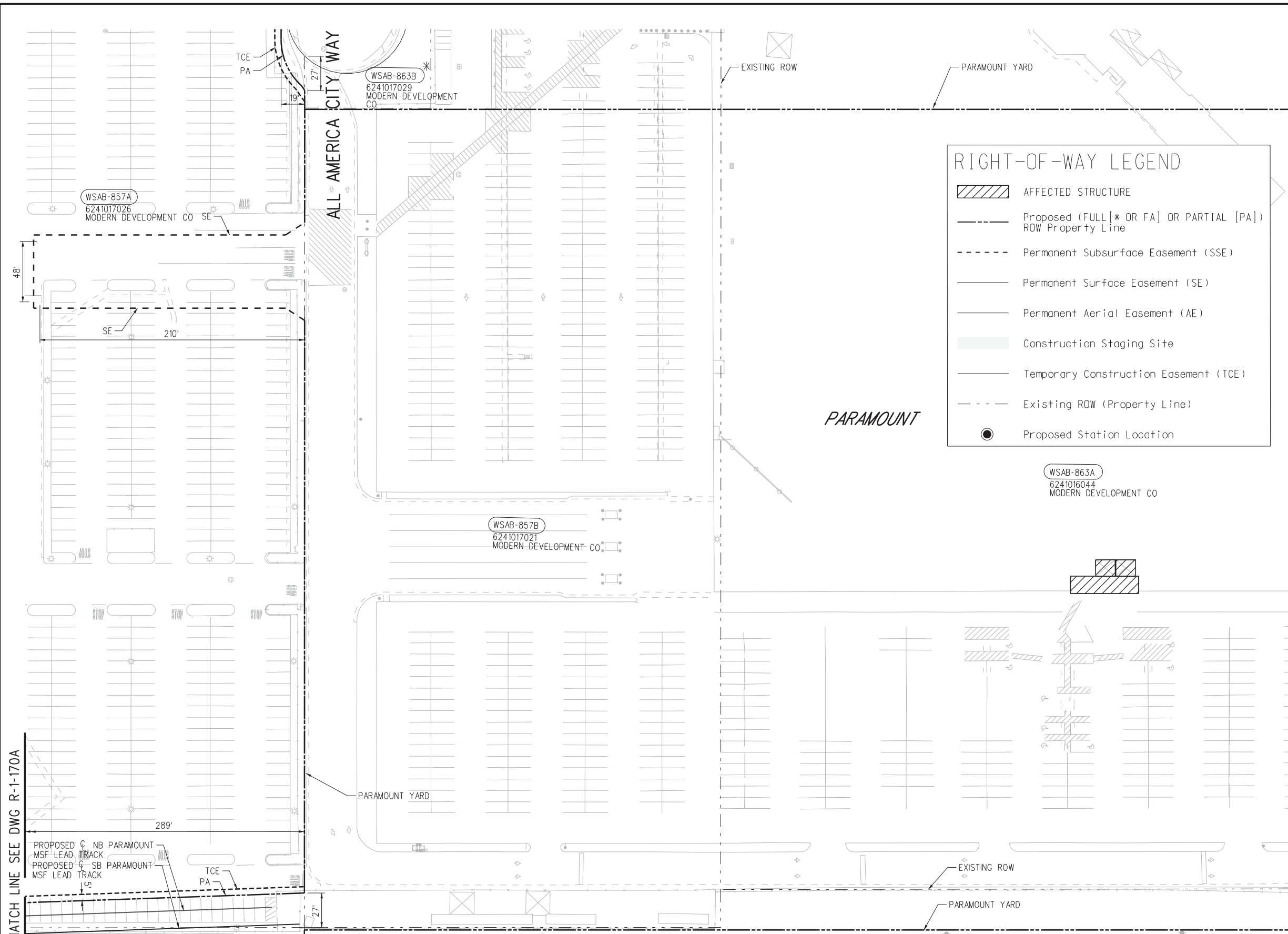
SUBMITTED _____

APPROVED _____

WEST SANTA ANA BRANCH LRT RIGHT- OF- WAY ALTERNATIVES 1, 2, 3 AND 4 PLAN STA 1407+50 TO STA 1418+00

CONTRACT NO	AE5999300
DRAWING NO	R-1-198
SCALE	HOR: 1"=40'
SHEET NO	131 OF 138

07-NOV-2020 B-28091AR212.plg
 wsp04-pw-svc 01:28

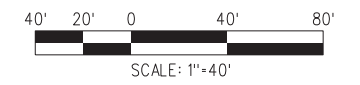
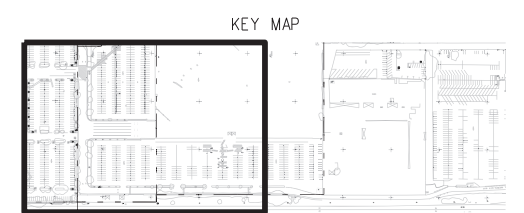


RIGHT-OF-WAY LEGEND

- AFFECTED STRUCTURE
- Proposed (FULL[* OR FA] OR PARTIAL [PA]) ROW Property Line
- Permanent Subsurface Easement (SSE)
- Permanent Surface Easement (SE)
- Permanent Aerial Easement (AE)
- Construction Staging Site
- Temporary Construction Easement (TCE)
- Existing ROW (Property Line)
- Proposed Station Location



MATCH LINE SEE R-1-200



FINAL CONCEPTUAL ROW DRAWINGS- 11/5/2020

PLAN

NOT FOR CONSTRUCTION

THE PREPARATION OF THIS DRAWING HAS BEEN FINANCED IN PART THROUGH A GRANT FROM THE U.S. DEPARTMENT OF TRANSPORTATION FEDERAL TRANSIT ADMINISTRATION (FTA), UNDER THE FEDERAL TRANSIT ACT OF 1964, AS AMENDED, AND IN PART BY THE TAKES OF THE CITIZENS OF LOS ANGELES COUNTY AND OF THE STATE OF CALIFORNIA.		DESIGNED BY AM	LOS ANGELES COUNTY METROPOLITAN TRANSPORTATION AUTHORITY 444 South Flower Street Suite 800 Los Angeles, CA 90071 TEL (213) 362-9470	CONTRACT NO. AE5999300
0	11/5/2020	DRAWN BY MF		DRAWING NO. R-1-199
REV	DATE	CHECKED BY RL		SCALE HOR: 1"=40'
BY	APP	IN CHARGE MH		SHEET NO. 132 OF 138
REG NO.	EXPIRES	DATE 11/5/2020		
	SEAL HOLDER	DESCRIPTION FINAL CONCEPTUAL ROW DRAWINGS		

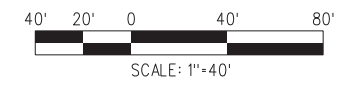
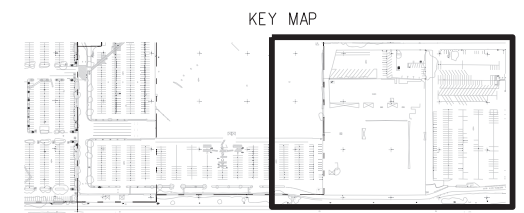
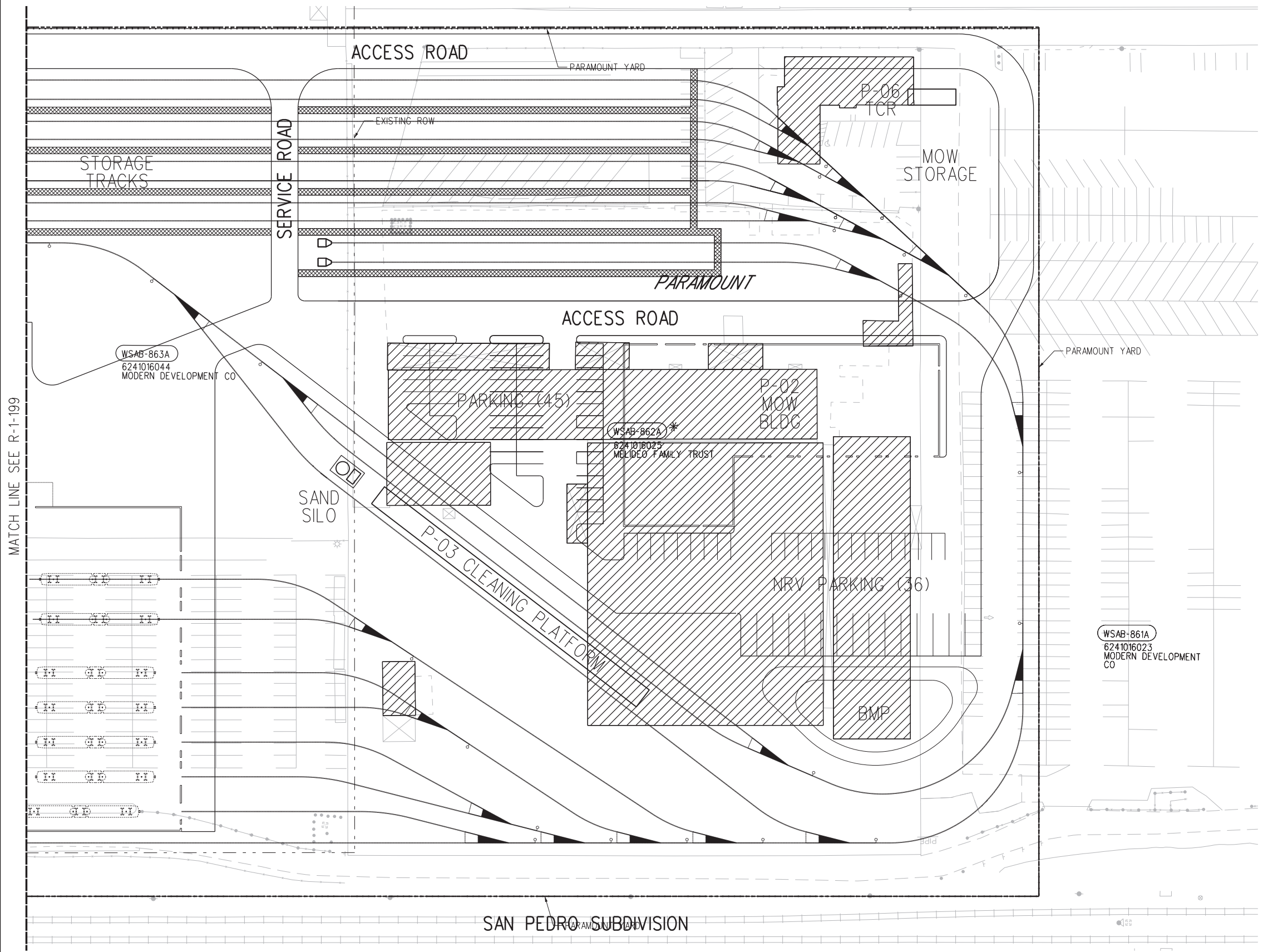
DESIGNED BY AM	
DRAWN BY MF	
CHECKED BY RL	
IN CHARGE MH	
DATE 11/5/2020	

LOS ANGELES COUNTY METROPOLITAN TRANSPORTATION AUTHORITY	
444 South Flower Street Suite 800 Los Angeles, CA 90071 TEL (213) 362-9470	SUBMITTED _____ APPROVED _____

WEST SANTA ANA BRANCH LRT RIGHT- OF- WAY ALTERNATIVES 1, 2, 3 AND 4 PLAN PARAMOUNT YARD	
CONTRACT NO. AE5999300	REV
DRAWING NO. R-1-199	
SCALE HOR: 1"=40'	
SHEET NO. 132 OF 138	



RIGHT-OF-WAY LEGEND	
	AFFECTED STRUCTURE
	Proposed (FULL [* OR FA] OR PARTIAL [PA]) ROW Property Line
	Permanent Subsurface Easement (SSE)
	Permanent Surface Easement (SE)
	Permanent Aerial Easement (AE)
	Construction Staging Site
	Temporary Construction Easement (TCE)
	Existing ROW (Property Line)
	Proposed Station Location



FINAL CONCEPTUAL ROW DRAWINGS- 11/5/2020 PLAN

NOT FOR CONSTRUCTION

REV	DATE	BY	APP	REG NO.	EXPIRES	SEAL HOLDER	DESCRIPTION
0	11/5/2020						FINAL CONCEPTUAL ROW DRAWINGS

DESIGNED BY AM
DRAWN BY MF
CHECKED BY RL
IN CHARGE MH
DATE 11/5/2020

M Metro
wsp 444 South Flower Street Suite 800 Los Angeles, CA 90071 TEL (213) 362-9470

SUBMITTED _____
 APPROVED _____

WEST SANTA ANA BRANCH LRT
 RIGHT- OF- WAY
 ALTERNATIVES 1, 2, 3 AND 4
 PLAN
 PARAMOUNT YARD

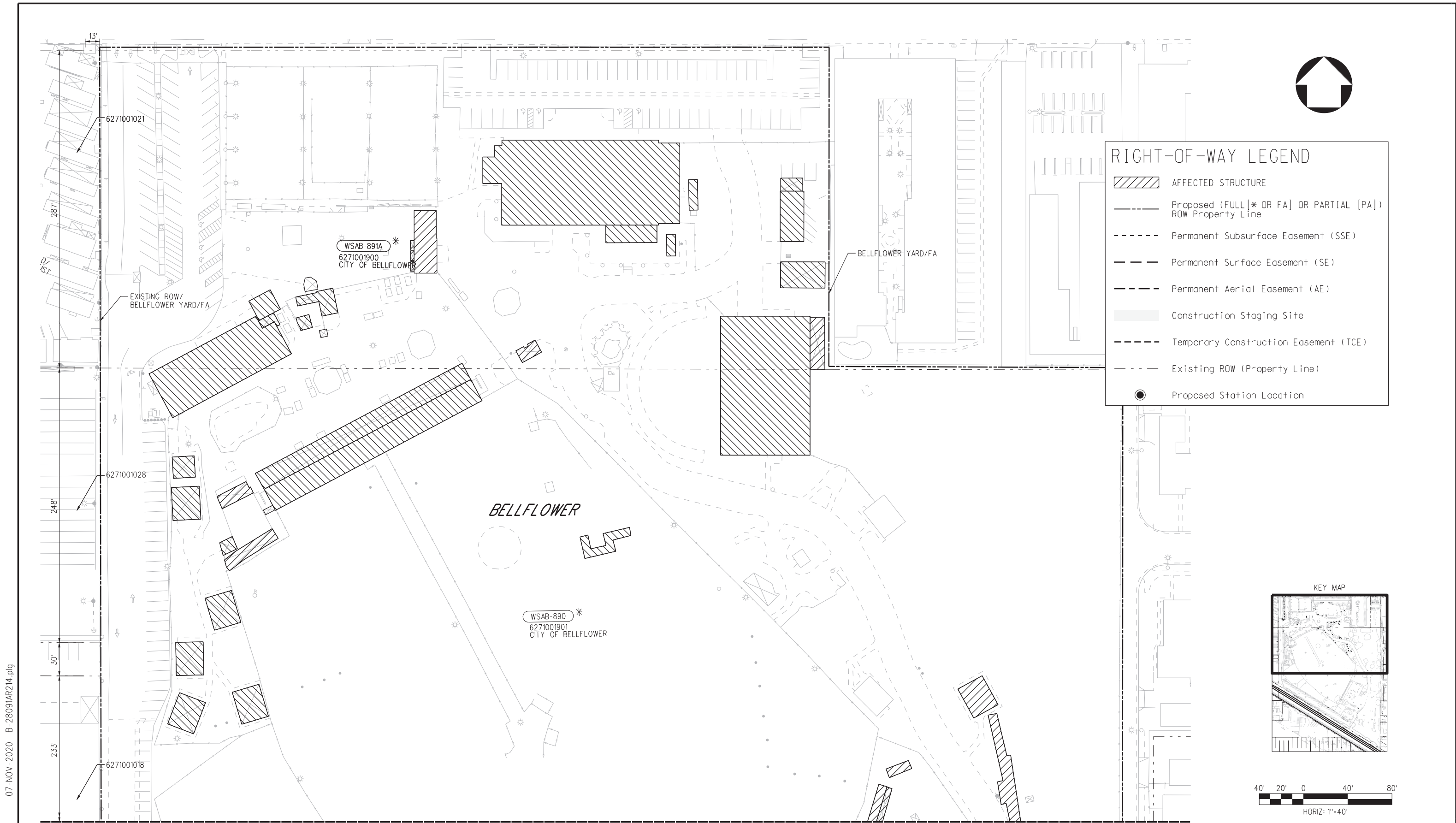
CONTRACT NO
AE5999300

DRAWING NO
R-1-200

SCALE
 HOR: 1"=40'

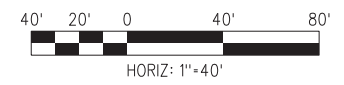
SHEET NO
 133 OF 138

07-NOV-2020 B-28091AR213.plg wsppw04-pw-svc 01:29 Plot Driver=MTA-half.pen Pentable=bw.plt



RIGHT-OF-WAY LEGEND

- AFFECTED STRUCTURE
- Proposed (FULL[* OR FA] OR PARTIAL [PA]) ROW Property Line
- Permanent Subsurface Easement (SSE)
- Permanent Surface Easement (SE)
- Permanent Aerial Easement (AE)
- Construction Staging Site
- Temporary Construction Easement (TCE)
- Existing ROW (Property Line)
- Proposed Station Location



FINAL CONCEPTUAL ROW DRAWINGS- 11/5/2020

MATCH LINE SEE R-1-202

NOT FOR CONSTRUCTION

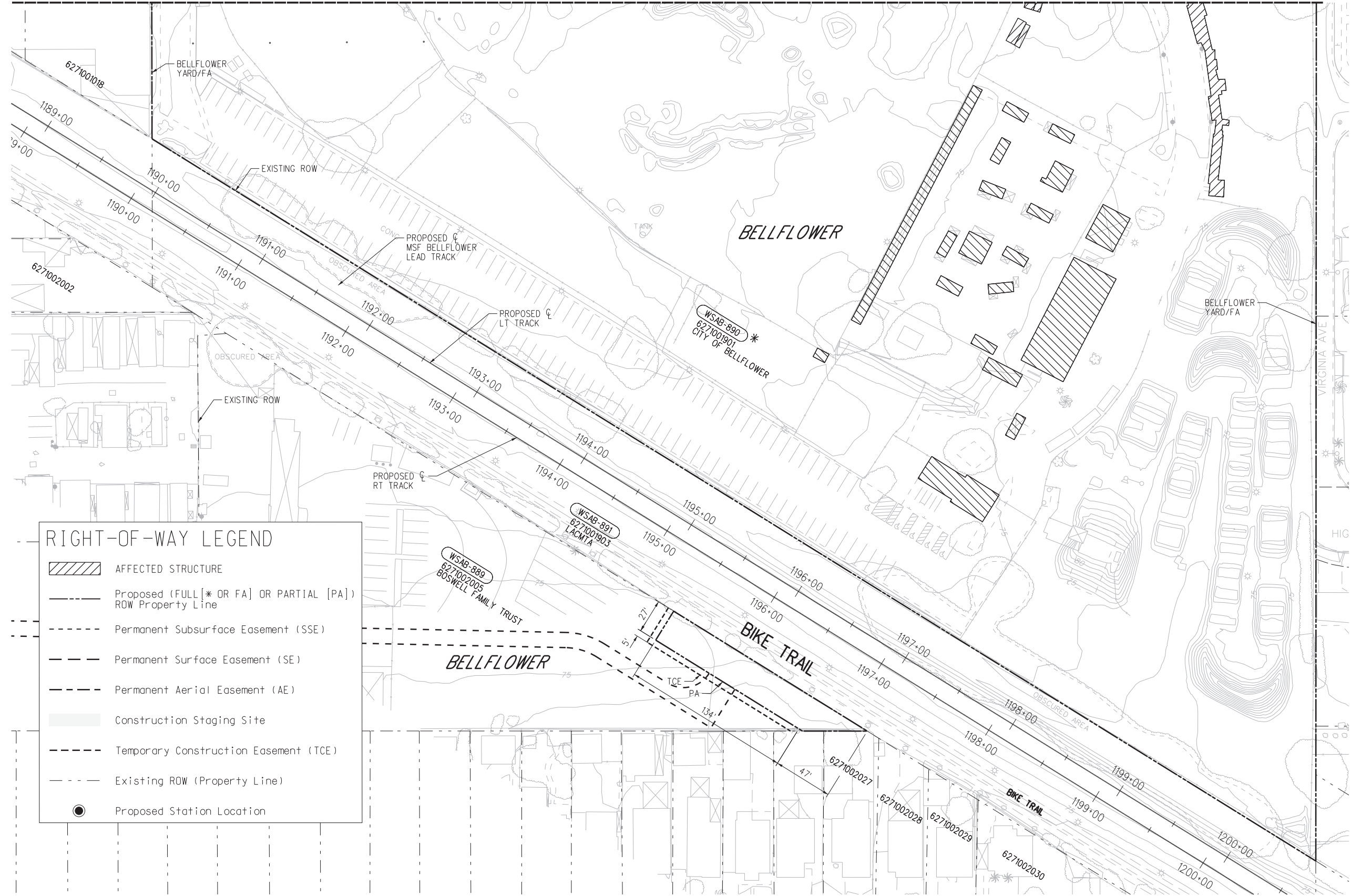
07-NOV-2020 B-28091AR214.plg

THE PREPARATION OF THIS DRAWING HAS BEEN FINANCED IN PART THROUGH A GRANT FROM THE U.S. DEPARTMENT OF TRANSPORTATION FEDERAL TRANSIT ADMINISTRATION (FTA), UNDER THE FEDERAL TRANSIT ACT OF 1964, AS AMENDED, AND IN PART BY THE TAKES OF THE CITIZENS OF LOS ANGELES COUNTY AND OF THE STATE OF CALIFORNIA.							DESIGNED BY AM
0	11/5/2020						DRAWN BY MF
							CHECKED BY RL
							IN CHARGE MH
							DATE 11/5/2020
REV	DATE	BY	APP	REG NO.	EXPIRES	SEAL HOLDER	DESCRIPTION
							FINAL CONCEPTUAL ROW DRAWINGS

<p>LOS ANGELES COUNTY METROPOLITAN TRANSPORTATION AUTHORITY</p>	<p>444 South Flower Street Suite 800 Los Angeles, CA 90071 TEL (213) 362-9470</p>	SUBMITTED _____ APPROVED _____
--	---	-----------------------------------

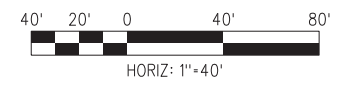
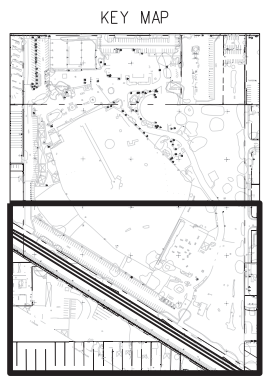
<p>WEST SANTA ANA BRANCH LRT RIGHT- OF- WAY ALTERNATIVES 1, 2, 3 AND 4 PLAN BELLFLOWER YARD</p>		CONTRACT NO AE5999300
		DRAWING NO R-1-201
		SCALE HOR: 1"=40'
		SHEET NO 134 OF 138

MATCH LINE SEE R-1-201



RIGHT-OF-WAY LEGEND

- AFFECTED STRUCTURE
- Proposed (FULL [* OR FA] OR PARTIAL [PA]) ROW Property Line
- Permanent Subsurface Easement (SSE)
- Permanent Surface Easement (SE)
- Permanent Aerial Easement (AE)
- Construction Staging Site
- Temporary Construction Easement (TCE)
- Existing ROW (Property Line)
- Proposed Station Location



FINAL CONCEPTUAL ROW DRAWINGS- 11/5/2020

PLAN

NOT FOR CONSTRUCTION

07-NOV-2020 B-28091AR215.plg

THE PREPARATION OF THIS DRAWING HAS BEEN FINANCED IN PART THROUGH A GRANT FROM THE U.S. DEPARTMENT OF TRANSPORTATION FEDERAL TRANSIT ADMINISTRATION (FTA), UNDER THE FEDERAL TRANSIT ACT OF 1964, AS AMENDED, AND IN PART BY THE TAXES OF THE CITIZENS OF LOS ANGELES COUNTY AND OF THE STATE OF CALIFORNIA.		DESIGNED BY AM	
		DRAWN BY MF	
		CHECKED BY RL	
		IN CHARGE MH	
		DATE 11/5/2020	
REV	DATE	BY	APP
0	11/5/2020		
		REG NO.	EXPIRES
		SEAL HOLDER	
		DESCRIPTION	

DESIGNED BY AM	
DRAWN BY MF	
CHECKED BY RL	
IN CHARGE MH	
DATE 11/5/2020	

M Metro

LOS ANGELES COUNTY METROPOLITAN TRANSPORTATION AUTHORITY

wsp 444 South Flower Street Suite 800 Los Angeles, CA 90071 TEL (213) 362-9470

SUBMITTED _____

APPROVED _____

WEST SANTA ANA BRANCH LRT RIGHT- OF- WAY ALTERNATIVES 1, 2, 3 AND 4 PLAN BELLFLOWER YARD

CONTRACT NO. **AE5999300**

DRAWING NO. **R-1-202** REV _____

SCALE **HOR: 1"=40'**

SHEET NO. **135** OF **138**

07-NOV-2020 B-2809AR216.plg

Table with 6 columns: WSAB Parcel No., Drawing No., Type, Owner, Net Area (SQ.FT.) (Impact Area, Total). Contains 486 rows of parcel data.

Table with 6 columns: WSAB Parcel No., Drawing No., Type, Owner, Net Area (SQ.FT.) (Impact Area, Total). Contains 486 rows of parcel data.

Table with 6 columns: WSAB Parcel No., Drawing No., Type, Owner, Net Area (SQ.FT.) (Impact Area, Total). Contains 486 rows of parcel data.

FINAL CONCEPTUAL ROW DRAWINGS- 11/5/2020

Revision table with 6 columns: REV, DATE, BY, APP, REG NO., EXPIRES, SEAL HOLDER, DESCRIPTION. Includes a header section for project information.

Designation table with 3 columns: DESIGNED BY (AM), DRAWN BY (MF), CHECKED BY (RL), IN CHARGE (MH), DATE (11/5/2020).

Logo for Metro (M) and WSP (wsp) with address: 444 South Flower Street, Suite 800, Los Angeles, CA 90071, TEL (213) 362-9470.

Project information: LOS ANGELES COUNTY METROPOLITAN TRANSPORTATION AUTHORITY, WEST SANTA ANA BRANCH LRT RIGHT- OF - WAY PARCEL IMPACTS DATA TABLE. Includes contract number AE5999300, drawing number R-1-203, scale HOR: 1"=40', and sheet number 136 OF 138.

NOT FOR CONSTRUCTION

WSAB Parcel No.	Drawing No.	Type	Owner	Net Area (SQ.FT.)	
				Impact Area	Total
WSAB-725A	R-1-155	TCE	City of LADWP	86	14248
WSAB-723B	R-1-154	PA	City of LADWP	98	115004
WSAB-725B	R-1-154	SE	Metropolitan Water District of Southern	48	17504
WSAB-721A	R-1-153	PA	United Ready Mixed Concrete Corp	198	19366
WSAB-747A	R-1-158	FA	City of LADWP	23345	23345
WSAB-754A	R-1-158	FA	City of LADWP	53521	53521
WSAB-766A	R-1-161	FA	Finkl A & Sons Co	45678	45678
WSAB-769A	R-1-162	TCE	Gemini Land Llc	164	15197
WSAB-840A	R-1-169B	PA	Natmi Lpf Core Llc	548	247860
WSAB-795A	R-1-168	TCE	Lopez Edward G / Lopez Bernadette M	374	16205
WSAB-803A	R-1-168	TCE	Ggb Properties Lp / Hek Investments Llc &	312	16284
WSAB-794A	R-1-168	TCE	Komolamit Pratoom	205	10648
WSAB-799A	R-1-168	TCE	Lopez Alejandro / Lopez Liset	214	11115
WSAB-798A	R-1-168	TCE	Casillas , Jaime G - Casillas , Juan G -	312	16224
WSAB-801A	R-1-168	TCE	Hoag Family Trust & / Hoag Foundation / Hoag Roger W Trs	625	32523
WSAB-860A	R-1-171/R-1-171B	TCE	Gold Paramount Llc	100	6637
WSAB-771A	R-1-162	TCE	L A County	2204	193984
WSAB-643B	R-1-174	TCE	Candall Properties Llc Lessor / Huntington Park Real Llc Lessee / Huntington Park Real	529	39873
WSAB-642A	R-1-133	TCE	Daisy Lady Victoria Llc	1126	52124
WSAB-637A	R-1-133	SE	Liberman Family Trust & / Liberman Edward Tr / Liberman S Tr S Liberman Trust	94	5311
WSAB-643A	R-1-134	TCE	6341 Florence Development Llc	773	15828
WSAB-644A	R-1-134	TCE	Tanklage Family L P li / Tanklage Family Partnership Lp &	1049	47759
WSAB-635A	R-1-132	SE	M/M John H. & Yung M Na	201	20838
WSAB-923A	TBD	TCE	Los Cerritos V & C Lp	70	46566
WSAB-896A	R-1-181	TCE	Nt Enterprise Llc	152	7635
WSAB-895A	R-1-180	TCE	Seventh Day Adventists / Southern California	652	25794

wsppw04-pw-svc 01:25 07-NOV-2020 B-28091AR218.plg

FINAL CONCEPTUAL ROW DRAWINGS- 11/5/2020

NOT FOR CONSTRUCTION

THE PREPARATION OF THIS DRAWING HAS BEEN FINANCED IN PART THROUGH A GRANT FROM THE U.S. DEPARTMENT OF TRANSPORTATION FEDERAL TRANSIT ADMINISTRATION (FTA), UNDER THE FEDERAL TRANSIT ACT OF 1964, AS AMENDED, AND IN PART BY THE TAXES OF THE CITIZENS OF LOS ANGELES COUNTY AND OF THE STATE OF CALIFORNIA.										DESIGNED BY AM		 LOS ANGELES COUNTY METROPOLITAN TRANSPORTATION AUTHORITY	WEST SANTA ANA BRANCH LRT RIGHT- OF- WAY PARCEL IMPACTS DATA TABLE		CONTRACT NO AE5999300	
										DRAWN BY MF			DRAWING NO R-1-205		REV	
										CHECKED BY RL			SCALE HOR: 1"=40'			
										IN CHARGE MH			SUBMITTED _____			
										DATE 11/5/2020			APPROVED _____			
0	11/5/2020										FINAL CONCEPTUAL ROW DRAWINGS		SHEET NO 138 OF 138			
REV	DATE	BY	APP	REG NO.	EXPIRES	SEAL HOLDER	DESCRIPTION									

Plot Driver=MTA-half.pen

Pentable=bw.plt