



Phase I Environmental Site Assessment

29-Acre Property at Southeast Corner of
Ramona Expressway and Webster Ave.
Perris, California

July 18, 2022

Prepared for:

Duke Realty Corporation

Prepared by:

Roux Associates, Inc.

5150 East Pacific Coast Highway, Suite 450
Long Beach, California 9080

Table of Contents

Executive Summary	iii
1. Introduction	1
1.1 Purpose.....	1
1.2 Scope of Services	1
1.3 Standard of Care.....	2
1.4 Assumptions	2
1.5 User Reliance	4
2. Site Description.....	5
2.1 Site Location and Description	5
2.2 Vicinity General Characteristics.....	5
2.3 Past Use of the Site	6
2.4 Physical Setting	6
3. Sources of Information	8
3.1 Historical Sources	8
3.2 Site Reconnaissance	8
3.3 Regulatory Agencies.....	9
3.4 Government Databases	11
3.5 Interviews.....	11
3.6 User Provided Information	11
4. Site History	12
4.1 Site History.....	12
5. Current Site Conditions	15
5.1 Site Reconnaissance	15
5.2 Phase I ESA Observations	15
5.2.1 Drainage Swales and Culverts.....	16
5.2.2 Former Agricultural Applied Pesticide Area	16
5.3 Vapor Intrusion.....	16
6. Summary of Key Previous Investigations.....	17
7. Database Records Review	18
7.1 Standard Environmental Record Sources	18
7.1.1 Site (Target Property).....	18
7.1.2 Adjoining and Nearby Properties	18
7.1.3 Orphan Sites	19
8. Findings	20
8.1 Data Gaps.....	20
8.2 Recognized Environmental Conditions.....	20
8.3 Controlled Recognized Environmental Conditions	20
8.4 Historical Recognized Environmental Conditions.....	20
8.5 Other Environmental Features.....	20
9. References	21

Table of Contents (Continued)

10. Signature of Environmental Professional	22
---	----

Tables

1. Standard Environmental Record Sources (EDR Report) Summary

Figures

1. Site Location Map
2. Site Plan

Appendices

- A. Glossary of Terms
- B. Historical Topographic Maps
- C. Historical Aerial Photographs
- D. Certified Sanborn Report
- E. EDR City Directory Image Report
- F. EDR Radius Map Report with Geocheck®
- G. Photographic Log
- H. Pertinent Historical Documentation

Executive Summary

Duke Realty Corporation (Duke, the User) retained Roux Associates, Inc. (Roux) to perform a Phase I Environmental Site Assessment (ESA) of the approximately 29.21-acre, property located at the southeast corner of Ramona Expressway and Webster Avenue, City of Perris, California (the Site). The Site consists of 13 contiguous parcels (Parcels 1 through 13) identified by Assessor's Parcel Numbers (APNs) 303-020-019, -034, -035, -036, -037, -038, -039, -040, -041, -042, -055, -056, and -057, respectively. Roux performed this Phase I ESA in general accordance with the American Society for Testing Materials (ASTM) *Standard Practice for Environmental Site Assessments: Phase I Environmental Site Assessment Process* (ASTM E1527-13) in an effort to identify, to the extent feasible, the presence of recognized environmental conditions (RECs) with respect to the Site as defined in ASTM E1527-13. Exceptions to, or deletions from, this practice are described in Section 8.1 of this report.

The Site consists of 13 contiguous parcels (Parcels 1 through 13), totaling approximately 29.21-acres, located on the southeast corner of Ramona Expressway and Webster Avenue in a mixed commercial, light industrial, and residential area of Perris, California. The western parcels (Parcels 1 through 9) and northeastern parcel (Parcel 10) consist primarily of vacant, former agricultural land. The eastern portion of Parcel 9 and the remaining southeastern parcels are occupied by Starcrest Products of California for materials storage. Based on this review of available resources, the Site appeared to be undeveloped prior to 1900. Based on the first available historical aerial photographs, the Site and surrounding properties appear to have been cultivated for agricultural purposes, primarily row crops, as early as 1938. Site usage for agricultural purposes appears to have continued to at least 1978. By 1985, some immediately adjacent parcels were developed with commercial or rural residential properties and agricultural operations appear to have ceased at the Site. The majority of the Site has remained vacant and undeveloped since 1985. Beginning around 1997, the southeastern parcels of the Site (Parcels 11, 12, and 13), appear to have been utilized as storage of containers and miscellaneous equipment for the immediately adjacent commercial operations, Starcrest Products of California, a mail order catalog company.

On June 3, 2022, Roux visually assessed the Site during the site reconnaissance for potential RECs, including, but not limited to, potential underground storage tanks (USTs), aboveground storage tanks (ASTs), polychlorinated biphenyl (PCB)-containing equipment, hazardous materials storage or handling areas, containerized or bulk wastes, and visual indications of impacted soil.

Roux also performed a records review in an effort to identify RECs in connection with the Site. This records review addressed the Site and surrounding properties. Roux reviewed commercially available records associated with the Site and nearby properties to assess potential concerns associated with the migration of hazardous substances. The records review also included reasonably ascertainable historical data, which can be helpful in identifying the past uses of the Site and surrounding areas, as it may relate to the environmental condition of the Site.

Roux performed interviews and/or file reviews with various government agencies and other parties with possible knowledge of the Site and surrounding properties in an effort to identify current and past uses of the Site and surrounding areas, as they may relate to the environmental condition of the Site.

ASTM E 1527-13 defines a Recognized Environmental Condition (REC) as:

“The presence or likely presence of any hazardous substances or petroleum products in, on, or at a property: (1) due to release to the environment; (2) under conditions indicative of a release to the environment; or (3) under conditions that pose a material threat of a future release to the environment. De minimis conditions are not recognized environmental conditions.”

A Controlled Recognized Environmental Condition (cREC) as:

“A recognized environmental condition resulting from a past release of hazardous substances or petroleum products that has been addressed to the satisfaction of the applicable regulatory authority (for example, as evidenced by the issuance of a no further action letter or equivalent, or meeting risk-based criteria established by regulatory authority), with hazardous substances or petroleum products allowed to remain in place subject to the implementation of required controls (for example, property use restrictions, activity and use limitations, institutional controls, or engineering controls).”

And a Historical Recognized Environmental Condition (hREC) as:

“A past release of any hazardous substances or petroleum products that has occurred in connection with the property and has been addressed to the satisfaction of the applicable regulatory authority or meeting unrestricted use criteria established by a regulatory authority, without subjecting the property to any required controls (for example, property use restrictions, activity and use limitations, institutional controls, or engineering controls). Before calling the past release a historical recognized environmental condition, the environmental professional must determine whether the past release is a *recognized* environmental condition at the time the Phase I Environmental Site Assessment is conducted (for example, if there has been a change in the regulatory criteria). If the EP considers the past release to be a recognized environmental condition at the time the Phase I ESA is conducted, the condition shall be included in the conclusions section of the report as a recognized environmental condition.”

This Executive Summary provides a brief overview of the findings of this Phase I ESA. Although the Executive Summary is an integral part of a report, it does not substitute for reading the entire report or the appended or referenced documents in order to fully understand the findings and potential environmental concerns associated with the Site.

Recognized Environmental Conditions (RECs)

Based on the information obtained through the performance of this ESA, Roux identified the following REC in connection with the current and historical operations at the Site or adjacent properties. To the extent possible, the location of the REC is shown in Figure 2.

REC 1 – Historical Agricultural Usage. Historical aerial photographs document that the Site, and surrounding parcels, were historically cultivated for agricultural purposes (row crops) as early as 1938 through approximately 1978. Since that time, the southeastern portion of the Site appears to have been excavated, graded, and/or backfilled during pre-development activities, while the remaining areas of the Site appear to have been undisturbed. Although undocumented, it is likely that agricultural chemicals, such as pesticides, herbicides and fertilizers, were used on-Site, and the potential for impacts from agricultural chemicals to exist in on-Site soils represents a REC.

Controlled Recognized Environmental Conditions (cRECs)

Roux did not identify known or suspected cRECs in connection with the current and historical operations at the Site.

Historical Recognized Environmental Conditions (hRECs)

Roux did not identify known or suspected hRECs in connection with the current and historical operations at the Site.

Other Environmental Features (OEFs)

Roux did not identify known or suspected OEFs in connection with the current and historical operations at the Site or adjacent properties.

1. Introduction

Roux Associates, Inc. (Roux) completed this Phase I Environmental Site Assessment (ESA) of the vacant approximately 29.21-acre property located at the southeast corner of Ramona Expressway and Webster Avenue, City of Perris, California (the Site). The Site location is shown in Figure 1 and the Site and vicinity is shown in Figure 2. Roux performed this Phase I ESA in compliance with the scope and limitations of American Society for Testing Materials (ASTM) E1527-13 and the terms and conditions of Roux' proposal dated May 11, 2022. Roux conducted this Phase I ESA for the benefit of Duke Realty Corporation (Duke, the User).

The following sections of this report present our Phase I ESA findings and conclusions. A glossary containing terms and definitions presented in ASTM E1527-13 is included in Appendix A – Glossary of Terms. Other appendices presented at the end of the report include historical topographic maps, historical aerial photographs, regulatory records review documentation, applicable historical records, and personnel qualifications.

1.1 Purpose

The purpose of this Phase I ESA is to identify and report, to the extent feasible, recognized environmental conditions (RECs) with respect to the Site. Performing a Phase I ESA in general compliance with ASTM E 1527-13 may enable a User to satisfy one of the requirements to qualify for the innocent landowner, contiguous property owner, or bona fide prospective purchaser limitations on Comprehensive Environmental Response, Compensation, and Liability Act (CERCLA) liability. That is, the practice that constitutes one of the requirements for “all appropriate inquiry into the previous ownership and uses of the property consistent with good commercial or customary practice” as defined in 42 USC Section 9601(35) (B).

1.2 Scope of Services

The scope of services for this Phase I ESA included, but was not limited to, the activities listed below.

- A review of reasonably ascertainable and practicably reviewable topographic maps, historical aerial photographs, and city directories, if available, to investigate past Site conditions;
- A review of specific government lists pursuant to ASTM Standard E 1527-13 regarding environmental activities for the Site and local area properties;
- A review of recorded land title records, building, assessors, and fire department records, for permits, citations, and reports connected to the Site that were reasonably ascertainable, practicably reviewable, and publicly available within reasonable time and cost;
- An inspection by an environmental professional to investigate the current use of the Site and to identify environmental concerns including but not limited to, the presence of hazardous substances or petroleum products, wastes, underground storage tanks (USTs), aboveground storage tanks (ASTs), or other environmental concerns;
- Interviews with available representatives of the owner of the Site, occupants, and local government officials by an environmental professional; and
- Preparation of this Phase I ESA report.

Roux initiated this Phase I ESA pursuant to receipt of written authorization to proceed on May, 23, 2022.

1.3 Standard of Care

Roux conducted this Phase I ESA using a defined scope of services considered appropriate and agreed upon by all parties on the date the service was authorized, unless the scope of services or the methods used were later modified, in writing, and accepted by all parties prior to performance. Roux conducted this Phase I ESA in accordance with generally accepted practices in a manner consistent with that level of care exercised by other members of our profession in the same locality and under similar conditions of time and accessibility of improvements and information. No other representations, expressed or implied, and no warranty or guarantee is included or intended to be part of this Phase I ESA.

Please note that the scope of services performed in execution of this assessment may not be appropriate to satisfy the needs of other parties. We, therefore, are not responsible for independent conclusions, opinions, or recommendations of others based on our assessment. Furthermore, this Phase I ESA relates to the environmental conditions of the Site and does not address issues raised in transactions such as business risk, purchase of business entities, or interests therein, or of their assets, that may well involve environmental liabilities pertaining to properties previously owned or operated or other offsite liabilities.

Additionally, the findings of this Phase I ESA are based on Roux' observations, inquiries, and historical research using reasonably ascertainable and practically reviewable information obtained within reasonable time and cost constraints. Roux does not represent that this Phase I ESA is an exhaustive investigation that reflects the findings of all of the information available for the Site, nor is it representative of future Site conditions. If additional information is generated from the Site, it should be provided to Roux so that we may evaluate its impact on our conclusions. As such, activities or episodes that transpire subsequent to this Phase I ESA are not considered in this assessment. It is not intended that a Phase I ESA in accordance with ASTM E1527-13 be an exhaustive assessment of a property nor can it wholly eliminate uncertainty regarding the potential for *recognized environmental conditions* in connection with a property.

1.4 Assumptions

This Phase I ESA Report, including the exhibits attached hereto, describes the results of Roux' investigation to identify the presence of *recognized environmental conditions* connected with the Site in accordance with ASTM E1527-13, as allowed by and consistent with the regulatory requirements of the All Appropriate Inquiry Rule, 40 CFR Part 312, Amendment to Standards and Practices for All Appropriate Inquiries Under CERCLA, Final Rule, published December 30, 2013 (AAI Rule). Specifically, the preamble to the amended AAI Rule states:

The Environmental Protection Agency (EPA) today is taking final action to amend the standards and practices for conducting all appropriate inquiries under the Comprehensive Environmental Response, Compensation and Liability Act (CERCLA) to reference a standard practice recently made available by ASTM International, a widely recognized standards development organization. Specifically, this final rule amends the "All Appropriate Inquiries Rule" at 40 CFR Part 312 to reference ASTM International's E1527-13 "Standard Practice for Environmental Site Assessments: Phase I Environmental Site Assessment Process" and make clear that persons conducting all appropriate inquiries may use the procedures included in this standard to comply with the All Appropriate Inquiries Rule¹.

¹ Federal Register: December 30, 2013 (Volume 78, Number 250) Page 79319

One of the requirements that a person acquiring real property must meet in order to qualify for either the innocent landowner, contiguous owner, or bona fide prospective purchaser (collectively hereinafter “Prospective Purchaser”) defense to liability under the federal Comprehensive Environmental Response, Compensation, and Liability Act of 1980, as amended by the Superfund Amendments and Reauthorization Act of 1986, and the Small Business Liability Relief and Brownfields’ Revitalization Act of 2002, 42 U.S.C. 9601-9675 (collectively referred to hereafter as “CERCLA”) is that person must conduct all appropriate inquiries into the previous ownership and uses of the property in conformance with the AAI Rule (or the ASTM E1527-13) prior to acquisition of the property. The User has acknowledged that, under the AAI Rule, Roux’ performance of this Phase I ESA in accordance with ASTM E1527-13 will not alone result in the User satisfying all requirements of the AAI Rule and will not in itself provide a defense to CERCLA liability. The User has acknowledged that the AAI Rule also requires that the Prospective Purchaser undertake certain additional inquiries and post-acquisition activities to satisfy the CERCLA AAI requirements. Accordingly, Roux makes no guarantees or warranties, expressed or implied, regarding this Phase I ESA, including without limitation, that this Phase I ESA will qualify the User for a defense to CERCLA liability.

Roux has performed this Phase I ESA in a professional manner using that degree of skill and care exercised for similar projects under similar conditions by reputable and competent environmental consultants. Professional judgments expressed herein are based on the facts currently available to Roux.

The AAI Rule requires, and the conclusions and recommendations stated herein represent, the application of a variety of engineering and technical disciplines to material facts and conditions associated with the Site. As such, these conclusions and recommendations are based on subjective interpretations and the exercise of discretion based on the facts available to Roux and conditions at the time of the performance of this Phase I ESA. Many of these facts and conditions are subject to change over time. Accordingly, the conclusions and recommendations must be considered within this context.

The User has agreed that Roux shall not be responsible for conditions or consequences arising from relevant facts that were concealed, withheld, or not fully disclosed at the time this Phase I ESA was performed. To the extent practicable, Roux has identified data gaps, and has evaluated the potential significance of such data gaps. Recommendations to address those data gaps are presented herein and are based on the data available at the time of the performance of this Phase I ESA. Implementation of the recommendations may not fully address the data gaps, and the information obtained from execution of those recommendations may alter and/or modify the interpretation of the Site conditions and conclusions, herein. This Phase I ESA does not include consideration of matters specifically excluded by ASTM E1527-13, including but not limited to, asbestos-containing building materials, radon, lead-based paint, lead in drinking water, wetlands, regulatory compliance, and mold unless specifically identified herein.

Roux has not collected any soil and/or groundwater samples on the Site for Phase I purposes, and is relying on information presented by others, often in preliminary, draft, or verbal form. By referencing this information, Roux does not accept responsibility for the accuracy of the underlying data, sampling methods, laboratory analysis, or documentation.

This Phase I ESA Report should not be considered a legal interpretation of existing environmental laws and regulations. This Phase I ESA was conducted with a reasonable degree of inquiry to identify *recognized environmental conditions*, but uncertainty is not eliminated. No Phase I ESA can wholly eliminate uncertainty regarding the potential for *recognized environmental conditions* in connection with a property.

The Phase I ESA process is intended to reduce, but not eliminate, the uncertainty involved with identifying *recognized environmental conditions*.

This Phase I ESA Report is not an appraisal or value judgment of the Site. The User has agreed that Roux shall not be liable for any use of this Phase I ESA Report as an appraisal or value judgment of the Site.

This Phase I ESA Report has been prepared for the exclusive use of the User for specific application to the Site covered by this Phase I ESA Report. The User has agreed that any third-party use of this Phase I ESA Report, upon disclosure by the User, is the sole responsibility and at the sole liability of the User.

1.5 User Reliance

No additional parties may use the information contained in this report without obtaining the written permission of Roux or the User. Roux' duties and obligations extend to the User and to no other party. Roux' duties and obligations to the User are not transferable to persons, corporations, or organizations without the express written consent of the User and Roux. The User may rely upon the information provided in this Phase I ESA report for a period of 180 days from the date of issue. After 180 days, this Phase I ESA should be updated in accordance with ASTM guidance. Roux will not be liable for any consequential damages arising from the use of this report for other than its intended purpose, for use of this report beyond 180 days of its issue date, or from unauthorized use by third parties.

This Phase I ESA report must be read and interpreted as a whole and can only be considered representative of the conditions of the Site as of the date of our site reconnaissance described herein. Roux makes no representation whatsoever concerning the condition of the Site beyond the date of our site reconnaissance described herein. Individual sections and appendices of this report are dependent on the balance of this report, and on the terms, conditions, and stipulations contained in the proposal and written amendments accepted by Roux.

2. Site Description

2.1 Site Location and Description

Site Information	
Street Address(es)	No defined address for the Site
City	Perris
County	Riverside
State	California
Location	Southeast of the intersection of Ramona Expressway and Webster Avenue. Portions of the Site are bordered by Brennan Avenue on the east.
Assessor's Parcel Numbers (APNs)	The Site is comprised of 13 contiguous parcels: Parcel 1: 303-020-034 Parcel 2: 303-020-035 Parcel 3: 303-020-036 Parcel 4: 303-020-037 Parcel 5: 303-020-038 Parcel 6: 303-020-039 Parcel 7: 303-020-040 Parcel 8: 303-020-041 Parcel 9: 303-020-042 Parcel 10: 303-020-019 Parcel 11: 303-020-055 Parcel 12: 303-020-056 Parcel 13: 303-020-057
Site Acreage (per Riverside County Assessor Website)	29.21 acres
Site Occupant(s)	Parcels 1 through 8 and 10 are vacant, former agricultural land The eastern portion of Parcel 9 and Parcels 11 through 13 are utilized by Starcrest Products of California (Starcrest) for material storage.
Onsite Operations	None
Description of Onsite Structures	None
Site Paving	The entire Site is unpaved
Site Grading	Relatively flat with a gentle slope to the west.
Site Vicinity	Mixed commercial, light industrial and residential

Refer to Section 5.0 for a detailed description of the current condition of the Site and operations.

2.2 Vicinity General Characteristics

The facilities and improvements which are located immediately adjacent to the Site are provided in the following table.

Direction from Site	Improvements / Use (Addresses)
North	Ramona Expressway, followed by a multi-tenant commercial center with several restaurants and a Chevron gasoline station (796 Ramona Expressway). To the northeast and northwest are large commercial distribution centers.
East	The eastern boundary of Parcels 1 through 9 are bordered by GPC Pallets, a pallet supplier (3931 Brennan Avenue); Clearwater Pipeline, Inc., a construction company (3838 Brennan Avenue); Mechanical Uptime, a mechanical contractor and residential dwelling (3802 Brennan Avenue); and Jr Construction Clean Up Inc., a general contractor (3772 Brennan Avenue). Across Brennan Avenue is a large Lowe's distribution warehouse (3984 Indian Avenue).
South	Commercial operations including Leonard's services, a countertop supplier (3701 Webster Ave) and Starcrest Products of California, a mail order catalog company (3660 Brennan Avenue).
West	Webster Avenue followed by vacant land and Val Verde High School (972 Morgan Street).

2.3 Past Use of the Site

Roux performed a review of historical sources including topographic maps (Appendix B), aerial photographs (Appendix C), fire insurance Sanborn maps (Appendix D), and city directories (Appendix E) obtained from Environmental Data Resources, Inc. (EDR), of Shelton, Connecticut.

Based on this review of available resources, the Site appeared to be undeveloped prior to 1900. Based on the first available historical aerial photographs, the Site and surrounding properties appear to have been cultivated for agricultural purposes, primarily row crops, as early as 1938. Site usage for agricultural purposes appears to have continued to at least 1978. By 1985, some immediately adjacent parcels were developed with commercial or rural residential properties and the Site no longer appears to be used for agricultural purposes. The majority of the Site has remained vacant and undeveloped since 1985. Beginning around 1997, the southeastern parcels of the Site (Parcels 11, 12, and 13), appear to have been utilized as storage of containers and miscellaneous equipment for the immediately adjacent commercial operations, Starcrest, a mail order catalog company.

2.4 Physical Setting

Roux obtained and reviewed published, reasonably ascertainable information concerning the physical setting of the Site. The following is a summary of the information reviewed from those physical setting sources.

Physical Setting Summary	
United States Geological Survey (USGS) Topographic Map	Perris, California Quadrangle
Approximate Site Elevation / Source	1,475 feet above mean sea level (msl) / Perris, California (2018) 7.5-minute quadrangle topographic map published by the USGS
Nearest Surface Water Features / Approximate Distance	Unnamed concrete-lined stormwater drainage channel / Abutting the Site, south of Ramona Expressway
Regional Geology / Source	Quaternary deposits: alluvium, lake, playa and terrace, consolidated and semi-consolidated / California Department of Conservation, 2010 Geologic Map of California

Physical Setting Summary	
Site Topography / Source	Generally flat with a gradual slope to the west / Site observation and USGS topographic map
Hydrogeological Region / Source	Located along the western edge of the San Jacinto Groundwater Basin / <i>California Department of Water Resources Bulletin 118, Update 2003 and Interim Update 2016</i>
Depth to Groundwater / Source	Approximately 80 feet bgs / Groundwater monitoring data for a facility approximately 475 feet east of the Site (Delta, 2009)
Groundwater Gradient Direction / Source	Southwest / Groundwater monitoring data for a facility approximately 475 feet east of the Site (Delta, 2009)
Onsite Soil / Source	Ramona sandy loam, consisting of sandy loam or sandy clay loam to 74 inches below ground surface (bgs) and Exeter sandy loam consisting of sandy loam, sandy clay loam, indurated soil, and stratified sandy loam to silt loam to 60 inches bgs / <i>U.S. Department of Agricultural, Natural Resources Conservation Services, Web Soil Survey database</i>

3. Sources of Information

Sources of information utilized in preparing this Phase I ESA report included historical topographic maps; historical aerial photographs; a walkover survey of the Site and adjoining properties; in-person discussions with User and tenant personnel; a review of records available at selected local and state regulatory agencies; a review of databases maintained by local, state, and federal government agencies; and other records available from commercial and online sources.

3.1 Historical Sources

To help understand the history of the Site and past land uses, historical sources were obtained from Environmental Data Resources, Inc. (EDR), of Shelton, Connecticut. The sources and locations within the Appendices are provided in the table below.

EDR Historical Sources		
Historical Range	Source	Appendix
1901 - 2018	U.S. Geological Survey Topographic Maps	B
1938 - 2016	EDR Aerial Photographs "Decade Package" Google Earth	C
No Available Coverage	EDR "Certified Sanborn® Map Report"	D
1971 – 2017	EDR "City Directory Image Report"	E

Note: Due to copyright restrictions, the aerial photographs and topographic maps reviewed on Google Earth were not included in the appendices.

3.2 Site Reconnaissance

On June 3, 2022, Roux personnel conducted a reconnaissance of the Site, excluding the areas occupied by Starcrest for storage. During the Site reconnaissance, Roux representative Ms. Rocio Quinones was able to access all areas of the Site, which was unoccupied at the time of the reconnaissance. During a second Site reconnaissance on June 20, conducted by Roux representative Mr. Drew Williams, the portions of the Site occupied by Starcrest were observed. The observations made during the Site reconnaissance are discussed in Section 5.0 and throughout the report. A photographic log of the Site reconnaissance is included as Appendix G.

3.3 Regulatory Agencies

Roux contacted governmental agencies for reasonably ascertainable information concerning environmental conditions at the Site. Roux contacted or reviewed information from the agencies provided in the following table. Refer to Appendix H – Pertinent Historical Documentation for copies of the records reviewed. A summary of the information gathered from the regulatory agencies is provided in the table and details regarding the records were incorporated into applicable sections as noted.

Agency	Date Requested / Accessed	Response Date	Description of Records	Section Discussed
Federal				
U.S. Environmental Protection Agency (EPA) – FOIAonline	5/26/2022	5/31/2022	No records were associated with the Site.	N/A
U.S EPA MyProperty Database	5/26/2022	N/A	USEPA MyProperty database requires an address to conduct a records search. There were no applicable addresses for the site and thus, no records were associated with the Site.	N/A
National Pipeline Mapping System (NPMS) Online Database	5/26/2022	N/A	No records were associated with the Site.	N/A
State				
State Water Resources Control Board (SWRCB): GeoTracker Online Database	5/26/2022	N/A	No release cases were associated with the Site. No release cases were identified within 1,000 feet of the Site.	N/A
SWRCB: Storm Water Multiple Application and Report Tracking System (SMARTS) Online Database	5/26/2022	N/A	SMARTS database requires an address to conduct a records search. There were no applicable addresses for the site and thus, no records were associated with the Site.	N/A
Department of Toxic Substances Control (DTSC)	5/26/2022	5/27/2022	No records were associated with the Site.	N/A
DTSC: EnviroStor Online Database	5/26/2022	N/A	No records were associated with the Site. No listings were identified within 1,000 feet of the Site.	N/A
DTSC: Hazardous Waste Tracking System (HWTS) Online Database	5/26/2022	N/A	Roux was unable to search the USEPA MyProperty database based on the lack of a street address for the Site.	N/A
California Air Resources Board (CARB)	5/26/2022	6/1/2022	No records were associated with the Site.	N/A

Agency	Date Requested / Accessed	Response Date	Description of Records	Section Discussed
California Office of Environmental Health Hazard Assessment (OEHHA)	5/26/2022	6/19/2022	No records were associated with the Site.	N/A
CalEPA CalRecycle	5/26/2022	6/3/2022	No records were associated with the Site.	N/A
CalEPA CalRecycle Solid Waste Information System (SWIS) Online Database	6/15/2022	N/A	No records were associated with the Site.	N/A
State of California Department of Conservation: Geological Energy Management (CalGEM) Online Database	5/26/2022	N/A	There are no on-Site wells or wells within a one mile radius.	N/A
County / Regional				
Santa Ana Regional Water Quality Control Board (SA-RWQCB)	5/26/2022	5/27/2022	SA-RWQCB requires an address to conduct a records search. There were no applicable addresses for the site and thus, no records were associated with the Site.	N/A
South Coast Air Quality Management District (SCAQMD)	5/26/2022	5/27/2022	SCAQMD requires an address to conduct a records search. There were no applicable addresses for the site and thus, no records were associated with the Site.	N/A
SCAQMD Facility Information Detail (FIND) Online Database	5/26/2022	N/A	No records were associated with the Site.	N/A
Riverside County Transportation and Land Management Agency	5/26/2022	5/31/2022	No records were associated with the Site.	N/A
Riverside County Department of Environmental Health (RCDEH)	5/26/2022	5/26/2022	RCDEH requires an address to conduct a records search. There were no applicable addresses for the site and thus, no records were associated with the Site.	N/A
Riverside County Office of the Fire Marshal	5/26/2022	5/27/2022	No records were associated with the Site.	N/A
City / Local				
City of Perris City Clerk	5/26/2022	6/24/2022	No records were associated with the Site.	N/A

3.4 Government Databases

To document potential sources of contamination at or near the Site, a government records search was conducted by EDR. The search included local, state, and federal records for the Site and for other properties within ASTM-standard distances of the Site. The records search is summarized in Section 7.0 and a copy of “The EDR Radius Map™ Report with GeoCheck®,” dated May 25, 2022, is included in its entirety as Appendix F. As recommended by ASTM, all but a few of the databases searched were “current,” i.e., had been updated within 90 days prior to the search date.

3.5 Interviews

Previous Site owners/operators were not available for an interview. This data gap is not considered significant due to sufficient information regarding Site history available from EDR historical documents and FOIA requests.

3.6 User Provided Information

ASTM E1527-13 provides that the User perform certain tasks. The purpose of this section is to present select User-provided information that can assist in identifying possible *recognized environmental conditions* in connection with the Site. According to ASTM E1527-13, these tasks do not require the technical expertise of an environmental professional and the environmental professional generally does not perform these tasks. Roux administered a questionnaire to the User at the beginning of this Phase I ESA to assist them with these tasks; however, the completed questionnaire has not been returned to Roux as of this report date.

4. Site History

This section documents the history of the Site and describes current conditions and existing or former environmental features.

4.1 Site History

The history of the Site and, to a lesser extent, the surrounding area, including previous land use, has been compiled based on information from the exhaustive list of sources provided in Section 3.

Summary of Historical Sources				
Decade	Year	Source	Site Description	Vicinity Description
Pre-Site Development				
1900s	1901	Historical Topographic Map: Riverside (15-minute)	The approximate Site location is unmapped.	The area to the west of the Site is mapped and identified as Valverde.
1910s			No resources available.	
1920s			No resources available.	
Agricultural Development				
1930s	1938	EDR Aerial Photograph	The Site is cultivated for agricultural purposes with small row crops. There are no structures or features visible on Site.	The immediately adjacent and surrounding parcels are primarily utilized as agricultural purposes, mainly row crops, or vacant land. Located to the north of the Site is Val Verde School.
1940s	1942	Historical Topographic Map: Perris (15-minute)	The approximate Site location does not contain any mapped features or development.	The immediate vicinity is mapped with several unnamed roads. The Atchison Topeka Railroad line is present to the west, running northwest to southeast. Present-day Ramona Expressway is identified as Martin Street.
	1943	Historical Topographic Map: Perris (15-minute)	Same as previous topographic map description.	Same as previous topographic map description.
	1947	Historical Topographic Map: Riverside (15-minute)	The approximate Site location is unmapped.	Same as previous topographic map description.
	1949	EDR Aerial Photograph	Same as previous aerial map description.	Same as previous aerial map description.

Summary of Historical Sources				
Decade	Year	Source	Site Description	Vicinity Description
1950s	1953	Historical Topographic Map: Perris (7.5-minute)	Same as previous topographic map description.	Same as previous topographic map description.
		EDR Aerial Photograph	The Site appears to be utilized for agricultural purposes, primarily row crops. Located in the northwest corner of the Site is a small rectangular feature, later identified as a pond feature in a topographic map, likely for irrigation.	Same as previous aerial map description.
1960s	1961	EDR Aerial Photographs	The irrigation pond observed in the 1953 aerial photograph is no longer present. The main western portion of the Site does not appear to be cultivated at this time, but the eastern parcels are utilized for agricultural.	Same as previous aerial map description.
	1967	Historical Topographic Map: Perris (7.5-minute)	Same as previous topographic map description. Webster Avenue is now mapped to the west of the Site.	Same as previous aerial map description.
		EDR Aerial Photographs	The Site appears vacant and not used for agricultural purposes.	Surrounding parcels are primarily utilized for agricultural purposes or are undeveloped land.
1970s	1973	Historical Topographic Map: Perris (7.5-minute)	A small pond feature is mapped in the northwest corner of the Site. No other features are identified.	Same as previous topographic map description. The Atchison Topeka Railroad is still present to west of the Site.
	1974	EDR Aerial Photographs	The approximate Site location is not-shown.	Same as previous aerial map description.
	1978	EDR Aerial Photograph	The Site appears to be utilized for agricultural purposes, likely row crops.	Same as previous aerial map description.
		Historical Topographic Map: Steele Peak (7.5-minute)	The approximate Site location is unmapped.	Same as previous topographic map description.
	1979	Historical Topographic Map: Perris (7.5-minute)	Same as previous topographic map description.	Same as previous topographic map description.

Summary of Historical Sources				
Decade	Year	Source	Site Description	Vicinity Description
1980s	1985	EDR Aerial Photographs	The Site appears to be vacant and undeveloped. No agricultural operations are present.	The immediately adjacent property to the southeast is now developed with the existing commercial warehouse structure. Two parcels to the north of Parcel 12 are now developed with what appear to be rural residential property.
	1989	EDR Aerial Photographs	Same as previous aerial map description.	Same as previous aerial map description.
1990s	1990	EDR Aerial Photograph	Same as previous aerial map description.	Same as previous aerial map description.
	1997	EDR Aerial Photograph	The southeastern parcels of the Site, Parcels 11, 12 and 13, are utilized as storage by the adjacent property south. Items stored on Site appear to be trailers and possibly gravel stockpiles.	
2000s	2002	EDR Aerial Photograph	Same as previous aerial map description.	The large distribution warehouse to the east across Brennan Avenue is present and the distribution warehouse to the south is under construction.
	2006	EDR Aerial Photograph	Same as previous aerial map description.	Same as previous aerial map description.
	2009	EDR Aerial Photograph	Same as previous aerial map description.	The property north of the Site across Ramona Expressway has been redeveloped with the currently existing commercial structures, including a gasoline service station at 796 Ramona Expressway.
2010s	2012	Historical Topographic Map: Perris (7.5-minute)	The road north of the Site is now identified as Ramona Expressway and Brennan Street is mapped to the east.	There is increased commercial and residential development in the area.
		EDR Aerial Photograph	The Site is vacant with the exception of Parcels 11, 12, and 13, which are utilized as storage for the adjacent facility.	Same as previous aerial map description.
	2015	Historical Topographic Map: Perris (7.5-minute)	Same as previous topographic map description.	Same as previous topographic map description.
	2016	EDR Aerial Photograph	Same as previous aerial map description.	Same as previous aerial map description.
	2018	Historical Topographic Map: Perris (7.5-minute)	Same as previous topographic map description.	Same as previous topographic map description.

5. Current Site Conditions

A Roux representative conducted a reconnaissance of the Site and surrounding areas on June 3, 2022. During the Site visit, Roux representative Ms. Rocio Quinones visited the Site unattended. Roux also visually and/or physically observed adjoining properties from reasonably accessible locations on the Site and public thoroughfares. During the Site reconnaissance, the weather was clear and the temperature was approximately 85° Fahrenheit. The following sections summarize observations during the inspection. Roux documented the Site Reconnaissance with photographs which are provided in Appendix G.

5.1 Site Reconnaissance

The Site consists of 13 contiguous parcels (Parcels 1 through 13), totaling approximately 29.21-acres, located on the southeast corner of Ramona Expressway and Webster Avenue in a mixed commercial, light industrial, and residential area of Perris, California. The western parcels (Parcels 1 through 9) and northeastern parcel (Parcel 10) consist primarily of vacant, former agricultural land. The eastern portion of Parcel 9 and the remaining southeastern parcels (Parcels 11 to 13) are occupied by Starcrest for materials storage. Materials observed in the Starcrest storage are generally consisted of storage containers, mail sorting boxes, pallets, material racks, and other miscellaneous items. Roux did not observe any hazardous materials.

5.2 Phase I ESA Observations

During Site reconnaissance, Roux personnel attempt to identify any environmental features that may be relevant in the context of the Phase I ESA. The features identified are summarized in the table below. Any such features are discussed in the following subsections.

Feature	Observed on the Site	Observed on an Adjacent Property
Areas of stressed vegetation		
Areas which receive flood or storm water from potentially contaminated areas		
Air Compressor Vent Discharges		
Chemical Storage and/or Use		
Drainage Swales and Culverts		X
Discharge Areas		
Discolored or Spill Areas		
Drums (55 Gallons or Larger)		
Electrical Transformers		
Former Agricultural Applied Pesticide Area	X	
Hydraulic Lifts		

Feature	Observed on the Site	Observed on an Adjacent Property
Incinerators		
Landfills or Landfarms		
Loading and Unloading Areas		
Non-Contact Cooling Water Discharge		
Oil-Water Separator(s)		
Open Areas Away from Production Areas		
Process Area Sinks and Piping		
Rail Cars/Railroad Spurs		
Septic Systems Leach Fields or Seepage Pits		
Silos		
Sprayfields		
Storm Sewer and Spill Containment Collection System		
Storm Water Detention Pond		
Surface Impoundments and Lagoons		
Underground / Aboveground Storage Tanks and Associated Piping		
Waste Piles		

5.2.1 Drainage Swales and Culverts

A concrete-lined stormwater channel is located immediately north of the Site and south of Ramona Expressway. Roux personnel did not observe evidence of improper discharge to the channel. Based on the use of this feature for stormwater drainage, it is not considered a significant environmental concern in the context of this Phase I ESA.

5.2.2 Former Agricultural Applied Pesticide Area

Environmental concerns associated with the historical agricultural use of the Site are discussed in Section 2.3.

5.3 Vapor Intrusion

Roux performed a vapor migration/intrusion pathway assessment. No known sources for potential vapor intrusion were identified for the Site, adjacent, or nearby properties.

6. Summary of Key Previous Investigations

The User did not provide Roux with any previous environmental investigations or documents directly related to the Site. No previous environmental investigations at the Site have been discovered during the research for this Report.

7. Database Records Review

7.1 Standard Environmental Record Sources

According to ASTM Standard E1527-13, the purpose of reviewing regulatory records is to obtain and review records that will help identify *recognized environmental conditions* in connection with the Site. In addition, some records to be reviewed pertain not only to the Site, but also to properties within an additional “approximate minimum search distance” in order to help assess the likelihood of problems from migrating hazardous substances or petroleum products. The basis of the “approximate minimum search distance” is the Site boundary.

Roux retained EDR of Shelton, Connecticut to provide an ASTM Radius Map Report (EDR Report) for this Site. This report is a computerized search of select state and federal environmental databases that identify various properties with a record of environmental activity. Roux reviewed the report and summarized the relevant findings in the following sections. A copy of the compiled EDR Report has been included as Appendix F. The EDR report includes a detailed description of each of the databases searched, providing a summary of the type of information provided by each. A summary of Roux’ review of the EDR Report listings is provided in Table 1.

The following section describes the findings of the database search. Roux used professional judgement in determining which EDR-listed sites to include in the narrative of this report. Facilities adjoining the Site were included due to their proximity to the Site and the potential for surface water discharges (e.g., storm water runoff, surface water effluent discharges) to enter the Site or through the migration of groundwater. Sites with listings indicative of a release (e.g., SHWS, LUST, RELEASE) are likewise discussed below. Nonadjacent facilities with database listings not necessarily indicative of a release (hazardous waste generator, FINDS, ECHO, NPDES, HAZNET, AST, or UST) will not be discussed unless considered potentially relevant in context of the Phase I ESA.

7.1.1 Site (Target Property)

No listings for the Site were identified in the EDR Report.

7.1.2 Adjoining and Nearby Properties

Discussions of adjoining and nearby properties of potential environmental concern as noted in Table 1 are provided below.

- **Starcrest Products (3660 Brennan Avenue)** was listed in the CIWQS, HWTS, HAZNET, CERS, FINDS, ECHO, and RCRA NONGEN databases. According to the CIWQS listing, this facility was issued a Waste Discharge Requirement (WDR) permit, which has a status of “historical.” Hazardous waste generated by this facility include unspecified oil-containing waste, off-specification, aged or surplus organics, waste oil and mixed oil, and unspecified alkaline solution. The remaining listings are associated with hazardous waste generation. Typical discharge types under a WDR permit include domestic or municipal wastewater, food processing related wastewater, and industrial wastewater. No additional pertinent information was provided.
- **March Air Force Base – OU-4 Site 21 Condure’s Effluent Pond (Webster Avenue and Morgan Street).** According to the GeoTracker database entry for this facility, it was used an off-site wastewater holding pond for the March Air Force Base. Sanitary and industrial wastes underwent primary and secondary treatment prior to discharge into the pond. The contaminants of concern were metals, VOCs, and pesticides; however, only iron and thallium were identified above their

applicable screening criteria. In September 2005, the site was determined to be “no action” in the Final Operable Unit 4 Record of Decision. Based on a review of aerial photographs, the pond was located approximately 0.25 mile south of the Site and the site has been redeveloped as part of a large distribution facility.

7.1.3 Orphan Sites

The EDR Report includes a section addressing “Orphan Sites.” Orphan sites are sites, which, due to incomplete geographic location data, incomplete address information or incorrect address information, cannot be plotted correctly. The database report identified twelve unmapped facilities. Three of the facilities are potentially located near the Site and discussed below:

- **Perris Valley Industrial Corridor Infrastructure Project (Webster Ave at Ramona Expressway)** was identified in the CIWQS database. This listing is associated with a stormwater construction permit that has been terminated. Based on the lack of hazardous substance or petroleum product use associated with the listing, this listing is not considered to pose a significant environmental concern in the context of this Phase I ESA.
- **Perris Valley Industrial Infrastructure (Brennan Ave Webster Morgan St)** was identified in the CIWQS database. This listing is associated with a stormwater construction permit that has been terminated. Based on the lack of hazardous substance or petroleum product use associated with the listing, this listing is not considered to pose a significant environmental concern in the context of this Phase I ESA.
- **Perris 25 Offsite Public Improvements (Webster Ave)** was identified in the CIWQS database. This listing is associated with a stormwater construction permit that has been terminated. Based on the lack of hazardous substance or petroleum product use associated with the listing, this listing is not considered to pose a significant environmental concern in the context of this Phase I ESA.

8. Findings

Roux has performed this Phase I ESA in general compliance with the scope and limitations of ASTM Standard Practice E1527-13. Roux separated the findings of this assessment into the following four categories: *recognized environmental conditions, controlled recognized environmental conditions, historical recognized environmental conditions* and *other environmental features*.

8.1 Data Gaps

During conduct of this ESA, the following data gaps, as defined in ASTM Standard E1527-13 were identified:

- Previous Site owners/operators were not available for an interview. This data gap is not considered significant due to sufficient information regarding Site history available from EDR historical documents and FOIA requests.
- Agency responses were limited based on the lack of a defined address. This data gap is not considered significant due to sufficient information regarding the Site history and lack of historical development.

8.2 Recognized Environmental Conditions

Based on the information obtained through the performance of this ESA, Roux identified the following REC in connection with the current and historical operations at the Site or adjacent properties. To the extent possible, the location of the REC is shown in Figure 2.

REC 1 – Historical Agricultural Usage. Historical aerial photographs document that the Site, and surrounding parcels, were historically cultivated for agricultural purposes (row crops) as early as 1938 through approximately 1978. Since that time, the southeastern portion of the Site appear to have been excavated, graded, and/or backfilled during pre-development activities, although most areas of the Site appear to have been undisturbed. Although undocumented, it is likely that agricultural chemicals, such as pesticides, herbicides and fertilizers, were used on-Site, and the potential for impacts from agricultural chemicals to exist in on-Site soils represents a REC.

8.3 Controlled Recognized Environmental Conditions

Roux did not identify known or suspected cRECs in connection with the current and historical operations at the Site or adjacent properties.

8.4 Historical Recognized Environmental Conditions

Roux did not identify known or suspected hRECs in connection with the current and historical operations at the Site or adjacent properties.

8.5 Other Environmental Features

Roux did not identify known or suspected OEFs in connection with the current and historical operations at the Site or adjacent properties.

9. References

American Society for Testing Materials (ASTM) *Standard Practice for Environmental Site Assessments: Phase I Environmental Site Assessment Process* (ASTM E 1527-13)

Delta Consultants (Delta), *Confirmation Boring Assessment Report and Closure Request, Shell-Branded Service Station, 4039 North Perris Boulevard, Perris, California*, April 22, 2009.

EDR, *The EDR Radius Map™ Report with GeoCheck®*, May 25, 2022

EDR, *The EDR Aerial Photo Decade Package*, May 25, 2022

EDR, *EDR Historical Topo Map Report*, May 25, 2022

EDR, *Certified Sanborn Map Report*, May 25, 2022

EDR, *The EDR-City Directory Abstract*, May 31, 2022

10. Signature of Environmental Professional

Roux performed this assessment in accordance with the generally accepted practices for environmental assessments at the time of implementation. Roux made a reasonable effort to ensure that the information presented in this report is materially complete and accurate.

Roux completed a Phase I ESA in general compliance with the scope and limitations of ASTM Practice E1527-13 of the property located at the southeast corner of Ramona Expressway and Webster Avenue, City of Perris, California.


“We declare that, to the best of our professional knowledge and belief, we meet the definition of Environmental professional as defined in §312.10 of 40 CFR 312” and,

“We have the specific qualifications based on education, training, and experience to assess a property of the nature, history, and setting of the Subject property. We have developed and performed the all appropriate inquiries in conformance with the standards and practices set forth in 40 CFR Part 312.”


Roux performed this Phase I ESA by, or under direct supervision of, the undersigned environmental professionals.

Respectfully Submitted,

ROUX ASSOCIATES, INC.



Justin Allen
Project Scientist



Mauricio Escobar, P.G.
Principal Geologist

Phase I Environmental Site Assessment
29-Acre Property – Southeast Corner of Ramona Expressway and Webster Avenue
Perris, California

TABLES

1. Standard Environmental Record Sources (EDR Report) Summary

Table 1: Standard Environmental Record Sources (EDR Report) Summary
 29-Acre Property – Southeast Corner of Ramona Expressway and Webster Avenue
 Perris, California

Site Name	Address	Database Listings	Distance (Miles)	Direction	Discussed in Report Text
WAREHOUSE-PERRIS	3660 BRENNAN	CIWQS	0		Yes
STARCREST PRODUCTS CALIFORNIA INC	3660 BRENNAN AVE	HWTS,HAZNET,CERS	0		Yes
STARCREST PRODUCTS CALIFORNIA INC	3660 BRENNAN AVE	FINDS,ECHO	0		Yes
STARCREST PRODUCTS CALIFORNIA INC	3660 BRENNAN AVE	RCRA NONGEN / NLR	0		Yes
WAREHOUSE-PERRIS	3660 BRENNAN	FINDS	0		Yes
STARCREST PRODUCTS OF CA INC	3660 BRENNAN AVE	FINDS	0		Yes
MARCH ARB		DOD	0.793	NNW	No
LEONARD'S CARPET SERVICE INC	3701 WEBSTER AVE	RCRA NONGEN / NLR	0.021	SW	No
LEONARD'S CARPET SERVICE, INC	3701 N WEBSTER AVE	CERS HAZ WASTE,CHMIRS,NP DES,CIWQS,CERS	0.021	SW	No
CLEARWATER PIPELINE INC	3838 BRENNAN AVE	RCRA NONGEN / NLR	0.043	SE	No
CLEARWATER PIPELINE INC	3838 BRENNAN AVE	HWTS,CERS HAZ WASTE,HAZNET,CERS	0.043	SE	No
JR CONSTRUCTION CLEAN UP INC	3772 BRENNAN AVE	RCRA NONGEN / NLR	0.051	SE	No
LAKE CHEVRON	796 W RAMONA EXPRESSWY	UST	0.063	NW	No
LAKE CHEVRON	796 W RAMONA EXPRESSWY	CERS HAZ WASTE,CERS TANKS,CERS	0.063	NW	No
PERRIS 1031	4100 N WEBSTER AVE	RCRA NONGEN / NLR	0.142	NW	No
FERGUSON PERRIS DISTRIBUTION CENTER #688	4100 N WEBSTER AVE	HWTS,CERS HAZ WASTE,HAZNET	0.142	NW	No
FERGUSON PERRIS DISTRIBUTION CENTER #688	4100 N WEBSTER AVE	RCRA NONGEN / NLR	0.142	NW	No
PERRIS BRANCH # 1031	4120 N WEBSTER AVE	CERS HAZ WASTE	0.166	NW	No
AIA ENTERPRISES LLC	23261 CAJALCO EXPRESS WAY # C	CERS HAZ WASTE,CERS TANKS,CERS	0.245	WNW	No
VAL VERDE CONTINUATION HIGH SCHOOL	NEVADA AVENUE/MORGAN STREET	ENVIROSTOR, SCH	0.306	SW	No

Notes

Blue: Facility does not have associated database listings indicative of a release or contamination

Green: Facility is hydraulically downgradient or crossgradient and/or is a closed release case

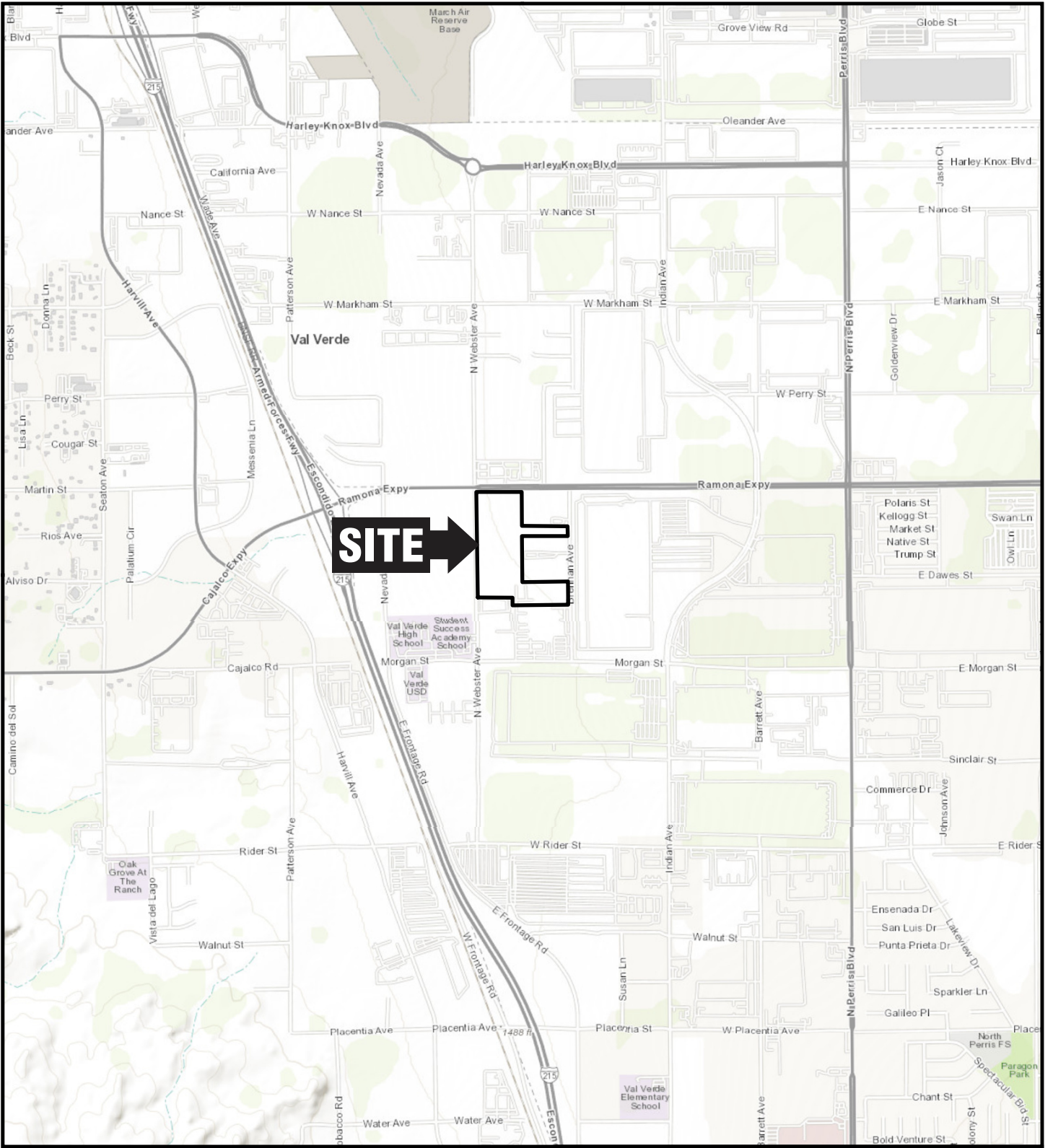
Orange: Facility has an associated release case impacting soil only and/or VOCs are not a potential contaminant of concern

Phase I Environmental Site Assessment
29-Acre Property – Southeast Corner of Ramona Expressway and Webster Avenue
Perris, California

FIGURES

1. Site Location Map
2. Site Plan

\\SRVLCAPP\ILA\SHARED\CLIENTS\29688.0016 DUKE REALTY ROMONA EXP AND WEBSTER - PERRIS\09GIS\SITE LOCATION.MXD



QUADRANGLE LOCATION



Title:

SITE LOCATION MAP

SOUTHEAST CORNER OF RAMONA EXPRESSWAY
& WEBSTER AVENUE, PERRIS, CALIFORNIA

Prepared for:

DUKE REALTY CORPORATION

Compiled by: O.B.	Date: 06/02/22	FIGURE 1
Prepared by: O.B.	Scale: AS SHOWN	
Project Mgr: J.A.	Project: 2968.0016L	
File: Site Location.mxd		



S:\CLIENTS\29688.001\6 DUKE REALTY RAMONA EXP AND WEBSTER - PERRIS\10CAD\002_29688.001\6L_SITE PLAN PHASE I.DWG

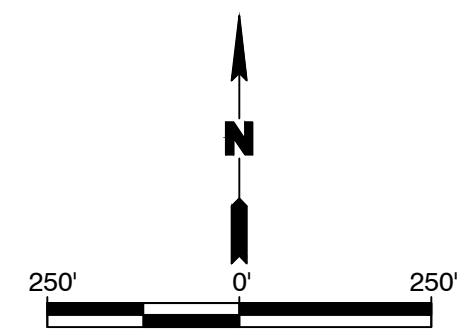


LEGEND

- APPROXIMATE SITE BOUNDARY
- ① RECOGNIZED ENVIRONMENTAL CONDITION (REC)

LEGEND

- ① REC 1 - HISTORICAL SITE WIDE AGRICULTURE (ROW CROPS)



Title:

SITE PLAN

SOUTHEAST CORNER OF RAMONA EXPRESSWAY & WEBSTER AVENUE
PERRIS, CALIFORNIA

Prepared for:

DUKE REALTY CORPORATION

	Compiled by: A.F.	Date: 5JULY2022	FIGURE 2
	Prepared by: A.F.	Scale: AS SHOWN	
	Project Mgr: J.A.	Project: 2968.0016L	
	File: 002_2968.0016L_SITE PLAN PHASE I.DWG		

Phase I Environmental Site Assessment
29-Acre Property – Southeast Corner of Ramona Expressway and Webster Avenue
Perris, California

APPENDICES

- A. Glossary of Terms
- B. EDR Historical Topographic Maps
- C. EDR Historical Aerial Photographs
- D. EDR Certified Sanborn Report
- E. EDR City Directory Image Report
- F. EDR Radius Map Report with GeoCheck®
- G. Photographic Log
- H. Pertinent Historical Documentation

Glossary of Key Terms

GLOSSARY OF KEY TERMS

This appendix provides definitions, description of terms, and a list of acronyms for many of the words used in ASTM E 1527-13. These terms are an integral part of ASTM E 1527-13 and are critical to understanding ASTM E 1527-13 and its use.

DEFINITIONS:

Abandoned Property – *property* that can be presumed to be deserted, or an intent to relinquish possession or control can be inferred from the general disrepair or lack of activity thereon such that a reasonable person could believe that there was an intent on the part of the current *owner* to surrender rights to the *property*.

Activity and Use Limitations – Legal or physical restrictions or limitations on the use of, or access to, a site or facility: (1) to reduce or eliminate potential exposure to *hazardous substances* or *petroleum products* in the soil, soil vapor, groundwater, and/or surface water on the *property*, or (2) to prevent activities that could interfere with the effectiveness of a response action, in order to ensure maintenance of a condition of no significant risk to public health or the environment. These legal or physical restrictions, which may include institutional and/or *engineering controls*, are intended to prevent adverse impacts to individuals or populations that may be exposed to *hazardous substances* and *petroleum products* in the soil, soil vapor, groundwater, and/or surface water on the *property*.

Comprehensive Environmental Response, Compensation, and Liability Information System (CERCLIS) – The list of sites compiled by EPA that EPA has investigated, or is currently investigating, for potential hazardous substance contamination for possible inclusion on the National Priorities List.

Construction debris – Concrete, brick, asphalt, and other such building materials discarded in the construction of a building or other improvement to property.

Contaminated public wells – Public wells used for drinking water that have been designated by a government entity as contaminated by toxic substances (for example, chlorinated solvents), or as having water unsafe to drink without treatment.

Contiguous Property Owner Liability Protection – a person may qualify for the *contiguous property owner liability protection* if, among other requirements, such person owns real *property* that is contiguous to, and that is or may be contaminated by *hazardous substances* from other real *property* that is not owned by that person. Furthermore, such person conducted *all appropriate inquiries* at the time of acquisition of the *property* and did not know or have reason to know that the *property* was or could be contaminated by a *release* or threatened *release* from the contiguous *property*. The *all appropriate inquiries* must not result in knowledge of contamination. If it does, then such person did “know” or “had reason to know” of contamination and would not be eligible for the *contiguous property owner liability protection*.

Controlled Recognized Environmental Condition – a *recognized environmental condition* resulting from a past *release* of *hazardous substances* or *petroleum products* that has been addressed to the satisfaction of the applicable regulatory authority (for example, as evidenced by the issuance of a no further action letter or equivalent, or meeting risk-based criteria established by regulatory authority), with *hazardous substances* or *petroleum products* allowed to remain in place subject to the implementation of required controls (for example, *property* use restrictions, *activity and use limitations*, *institutional controls*, or *engineering controls*).

CORRACTS list – a list maintained by EPA of *hazardous waste* treatment, storage, or disposal facilities and other RCRA-regulated facilities (due to past interim status or storage of *hazardous waste* beyond 90 days)

that have been notified by the U.S. Environmental Protection Agency to undertake corrective action under RCRA. The *CORRACTS list* is a subset of the EPA database that manages RCRA data.

Demolition debris – Concrete, brick, asphalt, and other such building materials discarded in the demolition of a building or other improvement to property.

Drum – A container (typically, but not necessarily, holding 55 gal (208 L) of liquid) that may be used to store *hazardous substances* or *petroleum products*.

Dry wells – Underground areas where soil have been removed and replaced with pea gravel, coarse sand, or large rocks. Dry wells are used for drainage, to control storm runoff, for the collection of spilled liquids (intentional and non-intentional), and wastewater disposal (often illegal).

Dwelling – Structure of portion thereof used for residential habitation.

Engineering controls – Physical modifications to a site or facility (for example, capping, slurry walls, or point of use water treatment) to reduce or eliminate the potential for exposure to contaminants in the soil or groundwater on the property.

Environmental lien – A charge, security, or encumbrance upon title to a *property* to secure the payment of a cost, damage, debt, obligation, or duty arising out of response actions, cleanup, or other remediation of *hazardous substances* or *petroleum products* upon a *property*, including (but not limited to) liens imposed pursuant to CERCLA 42 USC § 9607(1) and similar state or local laws.

ERNS list – EPA's emergency response notification system list of reported CERCLA hazardous substance releases or spills in quantities greater than the reportable quantity, as maintained at the National Response Center. Notification requirements for such releases or spills are codified in 40 CFR parts 302 and 355.

Federal Register (FR) – Publication of the United States government published daily (except for federal holidays and weekends) containing all proposed and final regulations and some other activities of the federal government. When regulations become final, they are included in the Code of Federal Regulations (CFR), as well as published in the Federal Register.

Fire insurance maps – Maps produced for private fire insurance map companies that indicate uses of properties at specified dates and that encompass the property. These maps are often available in local libraries, historical societies, private resellers, or from the map companies who produced them. See Question 23 of the transaction screen process in Practice E 1528 and 7.3.4.2 of this practice.

Hazardous substance – A substance defined as hazardous pursuant to CERCLA 42 USC § 9601(14), as interpreted by EPA regulations and the courts: “(A) any substance designated pursuant to section 1321(b)(2)(A) of Title 33, (B) any element, compound, mixture, solution, or substance designated pursuant to section 9602 of this title, (C) any hazardous waste having the characteristics identified under or listed pursuant to section 3001 of the Soil Waste Disposal Act (42 USC § 6921) (but not including any waste the regulation of which under the Solid Waste Disposal Act (42 USC § 6901 *et seq.*) has been suspended by Act of Congress), (D) any toxic pollutant listed under section 1317(a) of Title 33, (E) any hazardous air pollutant listed under section 112 of the Clean Air Act (42 USC § 7412), and (F) any imminently hazardous chemical substance or mixture with respect to which the Administrator (of EPA) has taken action pursuant to section 2606 of Title 15. The term does not include petroleum, including crude oil or any fraction thereof, which is not otherwise specifically listed or designated as a hazardous substance under subparagraphs (A)

through (F) of this paragraph; the term does not include natural gas, natural gas liquids, liquefied natural gas, or synthetic gas usable for fuel (or mixtures of natural gas and such synthetic gas).”

Hazardous waste – Any hazardous waste having the characteristics identified under or listed pursuant to section 3001 of the Solid Waste Disposal Act (42 USC § 6921) (but not including any waste the regulation of which under the Solid Waste Disposal Act (42 USC § 6901 *et seq.*) has been suspended by Act of Congress). The Solid Waste Disposal Act of 1980 amended RCRA. RCRA defines hazardous waste, in 42 USC § 6903, as: “a solid waste, or combination of solid wastes, which because of its quantity, concentration, or physical, chemical, or infectious characteristics may – (A) cause, or significantly contribute to an increase in mortality or an increase in serious irreversible, or incapacitating reversible, illness; or (B) pose a substantial present or potential hazard to human health or the environment when improperly treated, stored, transported, or disposed of, or otherwise managed.”

Institutional control – A legal or administrative restriction (e.g., deed restriction, restrictive zoning) on the use of, or access to, a site or facility to reduce or eliminate potential exposure to contaminants in the soil or groundwater on the property.

Landfill – A place, location, tract of land, area, or premises used for the disposal of solid wastes as defined by state solid waste regulations. The term is synonymous with the term *solid waste disposal site* and is also known as a garbage dump, trash dump, or similar term.

Local street directories – Directories published by private (or sometimes government) sources that show ownership, occupancy, and/or use of sites by reference to street addresses. Often, local street directories are available at libraries of local governments, colleges or universities, or historical societies.

Material safety data sheet (MSDS) – Written or printed material concerning a hazardous substance which is prepared by chemical manufacturers, importers, and employers for hazardous chemicals pursuant to OSHA’s Hazard Communication Standard, 29, CFR 1910.1200.

National Contingency Plan (NCP) – The National Oil and Hazardous Substances Pollution Contingency Plan, found at 40 CFR § 300, that is the EPA’s blueprint on how hazardous substances are to be cleaned up pursuant to CERCLA.

National Priorities List (NPL) – List compiled by the EPA, pursuant to CERCLA 42 USC § 9605(a)(8)(B), of properties with the highest priority for cleanup pursuant to EPA’s Hazard Ranking System. See 40 CFR Part 300.

Occupants – Those tenants, subtenants, or other persons or entities using the *property* or a portion of the *property*.

Owner – Generally the fee owner of record for the *property*.

Petroleum exclusion – The exclusion from CERCLA liability provided in 42 USC § 9601(14), as interpreted by the courts and EPA: “The term (hazardous substance) does not include petroleum, including crude oil or any fraction thereof which is not otherwise specifically listed or designated as a hazardous substance under subparagraphs (A) through (F) of this paragraph, and the term does not include natural gas, natural gas liquids, liquefied natural gas, or synthetic gas usable for fuel (or mixtures of natural gas and such synthetic gas).”

Petroleum products – Those substances included within the meaning of the *petroleum exclusion* to CERCLA, 42 USC § 9601(14), as interpreted by the courts and EPA, that is: petroleum, including crude oil or any fraction thereof which is not otherwise specifically listed or designated as a hazardous substance under Subparagraphs (A) through (F) of 42 USC § 9601(14), natural gas, natural gas liquids, liquefied natural gas, and synthetic gas usable for fuel (or mixtures of natural gas and such synthetic gas). (The word fraction refers to certain distillates of crude oil, including gasoline, kerosene, diesel oil, jet fuels, and fuel oil, pursuant to *Standard Definitions of Petroleum Statistics*¹.)

Phase I Environmental Site Assessment – The process described in this practice.

Pits, ponds, or lagoons – Man-made or natural depressions in the ground surface that are likely to hold liquids or sludge containing *hazardous substances* or *petroleum products*. The likelihood of such liquids or sludge being present is determined by evidence of factors associated with the pit, pond, or lagoon, including, but not limited to, discolored water, distressed vegetation, or the presence of an obvious wastewater discharge.

Property – The real property that is the subject of the *environmental site assessment* described in this practice. Real property includes buildings and other fixtures and improvement located on the property and affixed to the land.

Property tax files – The files kept for property tax purposes by the local jurisdiction where the property is located and includes records of past ownership, appraisals, maps, sketches, photos, or other information that is reasonable ascertainable and pertaining to the property.

RCRA generators – Those persons or entities that generate hazardous waste, as defined and regulated by RCRA.

RCRA generators list – List kept by the EPA of those persons or entities that generate hazardous wastes as defined and regulated by RCRA.

RCRA TSD facilities – Those facilities at which treatment, storage, and/or disposal of hazardous wastes takes place, as defined and regulated by RCRA.

RCRA TSD facilities list – List kept by the EPA of those facilities at which treatment, storage, and/or disposal of hazardous wastes takes place, as defined and regulated by RCRA.

Recorded land title records – Records of fee ownership, leases, land contracts, easements, liens, and other encumbrances on or of the property recorded in the place where land title records are, by law or custom, recorded for the local jurisdiction in which the *property* is located. (Often such records are kept by a municipal or county recorder or clerk.) Such records may be obtained from title companies or directly from the local government agency. Information about the title to the property that is recorded in a U.S. district court or any place other than where land title records are, by law or custom, recorded for the local jurisdiction in which the property is located, are not considered part of recorded land title records.

Records of emergency release notifications (SARA § 304) – Section 304 of EPCRA or Title III of SARA requires operators of facilities to notify their local emergency planning committee (as defined in EPCRA) and the state emergency response commission (as defined in EPCRA) of any release beyond the facility's boundary of any reportable quantity of any extremely hazardous substance. Often the local fire department is the local emergency planning committee. Records of such notifications are "Records of Emergency Release Notifications" (SARA§ 304).

Report – The written record of a transaction screen process as required by Practice E 1528 or the written report prepared by the environmental professional and constituting part of a “Phase I Environmental Site Assessment,” as required by this practice.

Solid waste disposal site – A place, location, tract of land, area, or premises used for the disposal of solid wastes as defined by state solid waste regulations. The term is synonymous with the term *landfill* and is also known as a garbage dump, trash dump, or similar term.

Solvent – A chemical compound that is capable of dissolving another substance and may itself be a *hazardous substance*, used in a number of manufacturing/industrial processes including, but not limited to, the manufacture of paints and coatings for industrial and household purposes, equipment clean-up, and surface degreasing in metal fabricating industries.

State registered USTs – State lists of underground storage tanks required to be registered under Subtitle I, Section 9002 of RCRA.

Sump – A pit, cistern, cesspool, or similar receptacle where liquids drain, collect, or are stored.

TSD facility – Treatment, storage, or disposal facility (*see RCRA TSD facilities*).

Underground storage tank (UST) - Any tank, including underground piping connected to the tank, that is or has been used to contain *hazardous substances* or *petroleum products* and the volume of which is 10% or more beneath the surface of the ground.

USGS 7.5 Minute Topographic Map – The map (if any) available from or produced by the United States Geological Survey, entitled “USGS 7.5 Minute Topographic Map,” and showing the property.

Wastewater – Water that (1) is or has been used in an industrial or manufacturing process, (2) conveys or has conveyed sewage, or (3) is directly related to manufacturing, processing, or raw materials storage areas at an industrial plant. Wastewater does not include water originating on or passing through or adjacent to a site, such as storm water flows, that has not been used in industrial or manufacturing processes, has not been combined with sewage, or is not directly related to manufacturing, processing, or raw materials storage areas at an industrial plant.

Zoning/land use records – Those records of the local government in which the *property* is located, indicating the uses permitted by the local government in particular zones within its jurisdiction. The records may consist of maps and/or written records. They are often located in the planning department of a municipality or county.

DEFINITIONS SPECIFIC TO ASTM E 1527-13:

Actual knowledge – The knowledge actually possessed by an individual who is a real person, rather than an entity. Actual knowledge is to be distinguished from constructive knowledge that is knowledge imputed to an individual or entity.

Adjoining properties – Any real property or properties the border of which is contiguous or partially contiguous with that of the property, or that would be contiguous or partially contiguous with that of the property but for a street, road, or other public thoroughfare separating them.

Aerial photographs – Photographs taken from an airplane or helicopter (from a low enough altitude to allow identification of development and activities) of areas encompassing the property. Aerial photographs are often available from government agencies or private collections unique to a local area.

Appropriate inquiry – That inquiry constituting “all appropriate inquiry into the previous ownership and uses of the property consistent with good commercial or customary practice” as defined in CERCLA, 42 USC § 9601(35)(B), that will give a party to a *commercial real estate* transaction the *innocent landowner defense* to the CERCLA liability (42 USC § 9601(A) and (B) and § 9607(b)(3)), assuming compliance with other elements of the defense. See Appendix X1.

Approximate minimum search distance – The area for which records must be obtained and reviewed pursuant to Section 7 subject to the limitations provided in that section. This may include areas outside the *property* and shall be measured from the nearest *property* boundary. This term is used in lieu of radius to include irregularly-shaped properties.

Building department records – Those records of the local government in which the property is located indicating permission of the local government to construct, alter, or demolish improvements on the property. Often, building department records are located in the building department of a municipality or county.

Business environmental risk – A risk which can have a material environmental or environmentally-driven financial impact on the business associated with the current or planned use of a parcel of commercial real estate, not necessarily limited to those environmental issues required to be investigated in this practice. Consideration of *business environmental risk* issues may necessitate that an *environmental professional* address one or more non-scope considerations, some of which are identified in Section 12.

Commercial real estate – Any real property except a dwelling or property with no more than four dwelling units exclusively for residential use (except that a dwelling or property with no more than four dwelling units exclusively for residential use is included in this term when it has a commercial function, as in the building of such dwellings for profit). This term includes, but is not limited to, undeveloped real property and real property used for industrial, retail, office, agricultural, other commercial, medical, or educational purposes; property used for residential purposes that has more than four residential dwelling units; and any property with no more than four dwelling units for residential use when it has a commercial function, as in the building of such dwellings for profit.

Commercial real estate transaction – A transfer of title to or possession of real property or receipt of a security interest in real property, except that it does not include transfer of title to or possession of real property or the receipt of a security interest in real property with respect to an individual dwelling or building containing fewer than five dwelling units, nor does it include the purchase of a lot or lots to construct a dwelling for occupancy by a purchaser, but a commercial real estate transaction does include real property purchased or leased by persons or entities in the business of building or developing dwelling units.

Controlled Recognized Environmental Condition – a *recognized environmental condition* resulting from a past *release of hazardous substances or petroleum products* that has been addressed to the satisfaction of the applicable regulatory authority (for example, as evidenced by the issuance of a no further action letter or equivalent, or meeting risk-based criteria established by regulatory authority), with *hazardous substances or petroleum products* allowed to remain in place subject to the implementation of required controls (for example, *property use restrictions, activity and use limitations, institutional controls, or engineering controls*).

Due diligence – The process of inquiring into the environmental characteristics of a parcel of *commercial real estate* or other conditions, usually in connection with a commercial real estate transaction. The degree and kind of due diligence vary for different properties and differing purposes.

Environmental audit – The investigative process to determine if the operations of an existing facility are in compliance with applicable environmental laws and regulations. This term should not be used to describe Practice E 1528 or this practice, although an environmental audit may include an *environmental site assessment* or, if prior audits are available, may be part of an environmental site assessment.

Environmental professional – A person possessing sufficient training and experience necessary to conduct a *site reconnaissance*, *interviews*, and other activities in accordance with this practice, and from the information generated by such activities, having the ability to develop opinions and conclusions regarding *recognized environmental conditions* in connection with the *property* in question. An individual's status as an environmental professional may be limited to the type of assessment to be performed or to specific segments of the assessment for which the professional is responsible. The person may be an independent contractor or an employee of the *user*.

Environmental site assessment (ESA) – The process by which a person or entity seeks to determine if a particular parcel of real *property* (including improvements) is subject to *recognized environmental conditions*. At the option of the *user*, an environmental site assessment may include more inquiry than that constituting *appropriate inquiry* or, if the user is not concerned about qualifying for the *innocent landowner defense*, less inquiry than that constituting *appropriate inquiry*. An environmental site assessment is both different from and less rigorous than an *environmental audit*.

Fill dirt – Dirt, soil, sand, or other earth, obtained off-site, that is used to fill holes or depressions, create mounds, or otherwise artificially change the grade or elevation of real property. It does not include material that is used in limited quantities for normal landscaping activities.

Hazardous waste/contaminated sites – Sites on which a release has occurred, or is suspected to have occurred, of any *hazardous substance*, *hazardous waste*, or *petroleum products*, and that release or suspected release has been reported to a government entity.

Historical Recognized Environmental Condition – a past *release* of any *hazardous substances* or *petroleum products* that has occurred in connection with the *property* and has been addressed to the satisfaction of the applicable regulatory authority or meeting unrestricted use criteria established by a regulatory authority, without subjecting the *property* to any required controls (for example, *property* use restrictions, *activity and use limitations*, *institutional controls*, or *engineering controls*). Before calling the past *release* a *historical recognized environmental condition*, the *environmental professional* must determine whether the past *release* is a *recognized environmental condition* at the time the *Phase I Environmental Site Assessment* is conducted (for example, if there has been a change in the regulatory criteria). If the EP considers the past *release* to be a *recognized environmental condition* at the time the Phase I ESA is conducted, the condition shall be included in the conclusions section of the report as a *recognized environmental condition*.

Innocent landowner defense – That defense to CERCLA liability provided in 42 USC § 9601(35) and § 9607(b)(3). One of the requirements to qualify for this defense is that the party make “all appropriate inquiry into the previous ownership and uses of the property consistent with good commercial or customary practice.” There are additional requirements to qualify for this defense.

Interviews – Those portions of this practice that are contained in Section 9 and 10 thereof and address questions to be asked of *owners* and *occupants* of the *property* and questions to be asked of local government officials.

Key site manager – The person identified by the *owner* of a *property* as having good knowledge of the uses and physical characteristics of the property.

Local government agencies – Those agencies of municipal or county government having jurisdiction over the *property*. Municipal and county government agencies include, but are not limited to, cities, parishes, townships, and similar entities.

LUST sites – State lists of leaking underground storage tank sites. Section 9003 (h) of Subtitle I of RCRA gives EPA and states, under cooperative agreements with EPA, authority to clean up releases from UST systems or require owners and operators to do so.

Major occupants – Those tenants, subtenants, or other persons or entities each of which uses at least 40% of the leasable area of the *property* or any anchor tenant when the *property* is a shopping center.

Material threat – A physically observable or obvious threat which is reasonable likely to lead to a release that, in the opinion of the *environmental professional*, is threatening and might result in impact to human health and the environment. An example might include an aboveground storage tank that contains a hazardous substance and which shows evidence of damage. The damage would represent a material threat if it is deemed serious enough that it may cause or contribute to tank integrity failure with a release of contents to the environment.

Obvious – That which is plain or evident; a condition or fact that could not be ignored or overlooked by a reasonable observer while *visually* or *physically observing the property*.

Other historical sources – Any source or sources other than those designated in 7.3.4.1-7.3.4.8 that are credible to a reasonable person and that identify past uses of the property. The term includes, but is not limited to, miscellaneous maps, newspaper archives, and records in the files and/or personal knowledge of the *property owner* and/or *occupants*.

Physical setting sources – sources that provide information about the geologic, hydrogeologic, hydrologic, or topographic characteristics of a *property*.

Practically reviewable – Information that is practically reviewable means that the information is provided by the source in a manner and in a form that, upon examination, yields information relevant to the *property* without the need for extraordinary analysis of irrelevant data. The form of the information shall be such that the user can review the records for a limited geographic area. Records that cannot be feasibly retrieved by reference to the location of the *property* or a geographic area in which the *property* is located are not generally *practically reviewable*. Most databases of public records are *practically reviewable* if they can be obtained from the source agency by the county, city, zip code, or other geographic area of the facilities listed in the record system. Records that are sorted, filed, organized, or maintained by the source agency only chronologically are not generally practically reviewable. Listings in publicly available records which do not have adequate address information to be located geographically are not generally considered practically reviewable. For large databases with numerous facility records (such as RCRA hazardous waste generators and registered underground storage tanks), the records are not *practically reviewable* unless they can be obtained from the source agency in the smaller geographic area of zip codes. Even when information is provided by zip code for some large databases, it is common for an unmanageable number of sites to be

identified within a given zip code. In these cases, it is not necessary to review the impact of all of the sites that are likely to be listed in any given zip code because that information would not be *practically reviewable*. In other words, then so much data is generated that it cannot be feasibly reviewed for its impact on the *property*, it is not *practically reviewable*.

Preparer – The person preparing the *transaction screen questionnaire* pursuant to Practice E 1528, who may be either the user or the person to whom the user has delegated the preparation of the *transaction screen questionnaire*.

Publicly available – Information that is publicly available means that the source of the information allows access to the information by anyone upon request.

Reasonably ascertainable – For purposes of both this practice and Practice E 1528, information that is (1) *publicly available*, (2) obtainable from its source within reasonable time and cost constraints, and (3) *practically reviewable*.

Recognized Environmental Conditions – the presence or likely presence of any *hazardous substances* or *petroleum products* in, on, or at a *property*: (1) due to release to the environment; (2) under conditions indicative of a *release* to the *environment*; or (3) under conditions that pose a *material threat* of a future *release* to the *environment*. *De minimis conditions* are not *recognized environmental conditions*.

Records review – That part that is contained in Section 7 of this practice addresses which records shall or may be reviewed.

Site reconnaissance – That part that is contained in Section 8 of this practice and addresses what should be done in connection with the *site visit*. The site reconnaissance includes, but is not limited to, the *site visit* done in connection with such a Phase I Environmental Site Assessment.

Site visit – The visit to the property during which observations are made constituting the *site reconnaissance* section of this practice and the *site visit* requirement of Practice E 1528.

Standard environmental record sources – Those records specified in 7.2.1.1.

Standard historical sources – Those sources of information about the history of uses of the property specified in 7.3.4.

Standard physical setting source – A current USGS 7.5-minute topographic map (if any) showing the area on which the property is located.

Standard practice(s) – The activities set forth in either and both this practice and Practice E 1528.

Standard sources – Sources of environmental, physical setting, or historical records specified in Section 7 of this practice.

Transaction screen process – The process described in Practice E 1528.

Transaction screen questionnaire – The questionnaire provided in Section 6 of Practice E 1528.

User – The party seeking to use Practice E 1528 to perform an *environmental site assessment* of the *property*. A user may include, without limitation, a purchaser of *property*, a potential tenant of *property*, an owner of *property*, a lender, or a property manager.

Visually and/or physically observed – During a *site visit* pursuant to Practice E 1528, or pursuant to this practice, this term means observations made by vision while walking through a *property* and the structures located on it and observations made by the sense of smell, particularly observations of noxious or foul odors. The term “walking through” is not meant to imply that disabled persons who cannot physically walk may not conduct a *site visit*; they may do so by the means at their disposal for moving through the *property* and the structures located on it.

ACRONYMS:

CERCLA – Comprehensive Environmental Response, Compensation and Liability Act of 1980 (as amended, 42 USC § 9601 *et seq.*)

CERCLIS – Comprehensive Environmental Response, Compensation and Liability Information System (maintained by EPA)

CFR – Code of Federal Regulations

CORRACTS – Facilities subject to corrective action under RCRA

EPA – United States Environmental Protection Agency

EPCRA – Emergency Planning and Community Right to Know Act (also known as SARA Title III), 42 USC § 11001 *et seq.*)

ERNS – Emergency response notification system

ESA – Environmental site assessment (different than an *environmental audit*)

FOIA – U.S. Freedom of Information Act (5 USC 552 *et seq.*)

FR – Federal Register

LUST – Leaking underground storage tank

MSDS – Material safety data sheet

NCP – National Contingency Plan

Phase I Environmental Site Assessment
29-Acre Property – Southeast Corner of Ramona Expressway and Webster Avenue
Perris, California

APPENDIX B

EDR Historical Topographic Maps

Duke Perris
SEC Ramona Expy Webster Ave
Perris, CA 92571

Inquiry Number: 6995113.4

May 25, 2022

EDR Historical Topo Map Report

with QuadMatch™



6 Armstrong Road, 4th floor
Shelton, CT 06484
Toll Free: 800.352.0050
www.edrnet.com

EDR Historical Topo Map Report

05/25/22

Site Name:

Duke Perris
SEC Ramona Expy Webster A
Perris, CA 92571
EDR Inquiry # 6995113.4

Client Name:

Roux Associates
402 Heron Drive
Logan Township, NJ 08085-0000
Contact: Taylor Barrett



EDR Topographic Map Library has been searched by EDR and maps covering the target property location as provided by Roux Associates were identified for the years listed below. EDR's Historical Topo Map Report is designed to assist professionals in evaluating potential liability on a target property resulting from past activities. EDR's Historical Topo Map Report includes a search of a collection of public and private color historical topographic maps, dating back to the late 1800s.

Search Results:

Coordinates:

P.O.#	NA	Latitude:	33.842796 33° 50' 34" North
Project:	Duke Perris	Longitude:	-117.240454 -117° 14' 26" West
		UTM Zone:	Zone 11 North
		UTM X Meters:	477753.75
		UTM Y Meters:	3744751.73
		Elevation:	1475.00' above sea level

Maps Provided:

2018	1947
2015	1943
2012	1942
1979	1901
1978	
1973	
1967	
1953	

Disclaimer - Copyright and Trademark Notice

This Report contains certain information obtained from a variety of public and other sources reasonably available to Environmental Data Resources, Inc. It cannot be concluded from this Report that coverage information for the target and surrounding properties does not exist from other sources. NO WARRANTY EXPRESSED OR IMPLIED, IS MADE WHATSOEVER IN CONNECTION WITH THIS REPORT. ENVIRONMENTAL DATA RESOURCES, INC. SPECIFICALLY DISCLAIMS THE MAKING OF ANY SUCH WARRANTIES, INCLUDING WITHOUT LIMITATION, MERCHANTABILITY OR FITNESS FOR A PARTICULAR USE OR PURPOSE. ALL RISK IS ASSUMED BY THE USER. IN NO EVENT SHALL ENVIRONMENTAL DATA RESOURCES, INC. BE LIABLE TO ANYONE, WHETHER ARISING OUT OF ERRORS OR OMISSIONS, NEGLIGENCE, ACCIDENT OR ANY OTHER CAUSE, FOR ANY LOSS OF DAMAGE, INCLUDING, WITHOUT LIMITATION, SPECIAL, INCIDENTAL, CONSEQUENTIAL, OR EXEMPLARY DAMAGES. ANY LIABILITY ON THE PART OF ENVIRONMENTAL DATA RESOURCES, INC. IS STRICTLY LIMITED TO A REFUND OF THE AMOUNT PAID FOR THIS REPORT. Purchaser accepts this Report "AS IS". Any analyses, estimates, ratings, environmental risk levels or risk codes provided in this Report are provided for illustrative purposes only, and are not intended to provide, nor should they be interpreted as providing any facts regarding, or prediction or forecast of, any environmental risk for any property. Only a Phase I Environmental Site Assessment performed by an environmental professional can provide information regarding the environmental risk for any property. Additionally, the information provided in this Report is not to be construed as legal advice.

Copyright 2022 by Environmental Data Resources, Inc. All rights reserved. Reproduction in any media or format, in whole or in part, of any report or map of Environmental Data Resources, Inc., or its affiliates, is prohibited without prior written permission.

EDR and its logos (including Sanborn and Sanborn Map) are trademarks of Environmental Data Resources, Inc. or its affiliates. All other trademarks used herein are the property of their respective owners.

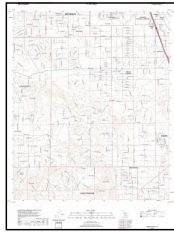
Topo Sheet Key

This EDR Topo Map Report is based upon the following USGS topographic map sheets.

2018 Source Sheets



Perris
2018
7.5-minute, 24000



Steele Peak
2018
7.5-minute, 24000

2015 Source Sheets

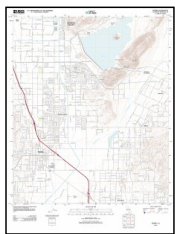


Perris
2015
7.5-minute, 24000

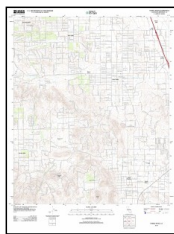


Steele Peak
2015
7.5-minute, 24000

2012 Source Sheets

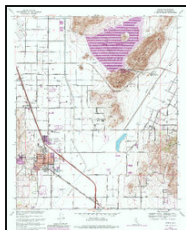


Perris
2012
7.5-minute, 24000



Steele Peak
2012
7.5-minute, 24000

1979 Source Sheets

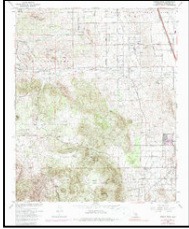


Perris
1979
7.5-minute, 24000
Aerial Photo Revised 1978

Topo Sheet Key

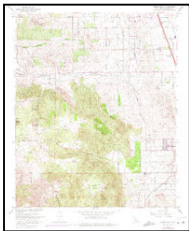
This EDR Topo Map Report is based upon the following USGS topographic map sheets.

1978 Source Sheets

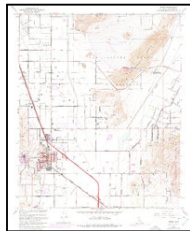


Steele Peak
1978
7.5-minute, 24000
Aerial Photo Revised 1978

1973 Source Sheets

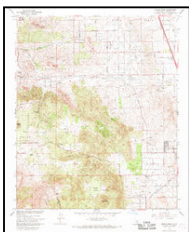


Steele Peak
1973
7.5-minute, 24000
Aerial Photo Revised 1973

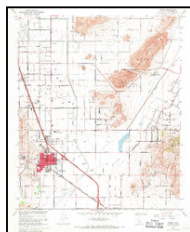


Perris
1973
7.5-minute, 24000
Aerial Photo Revised 1973

1967 Source Sheets



Steele Peak
1967
7.5-minute, 24000
Aerial Photo Revised 1966



Perris
1967
7.5-minute, 24000
Aerial Photo Revised 1966

1953 Source Sheets



Steele Peak
1953
7.5-minute, 24000
Aerial Photo Revised 1951



Perris
1953
7.5-minute, 24000
Aerial Photo Revised 1951

Topo Sheet Key

This EDR Topo Map Report is based upon the following USGS topographic map sheets.

1947 Source Sheets



RIVERSIDE
1947
15-minute, 50000

1943 Source Sheets

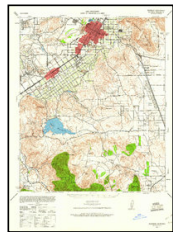


PERRIS
1943
15-minute, 62500

1942 Source Sheets



Perris
1942
15-minute, 62500
Aerial Photo Revised 1939

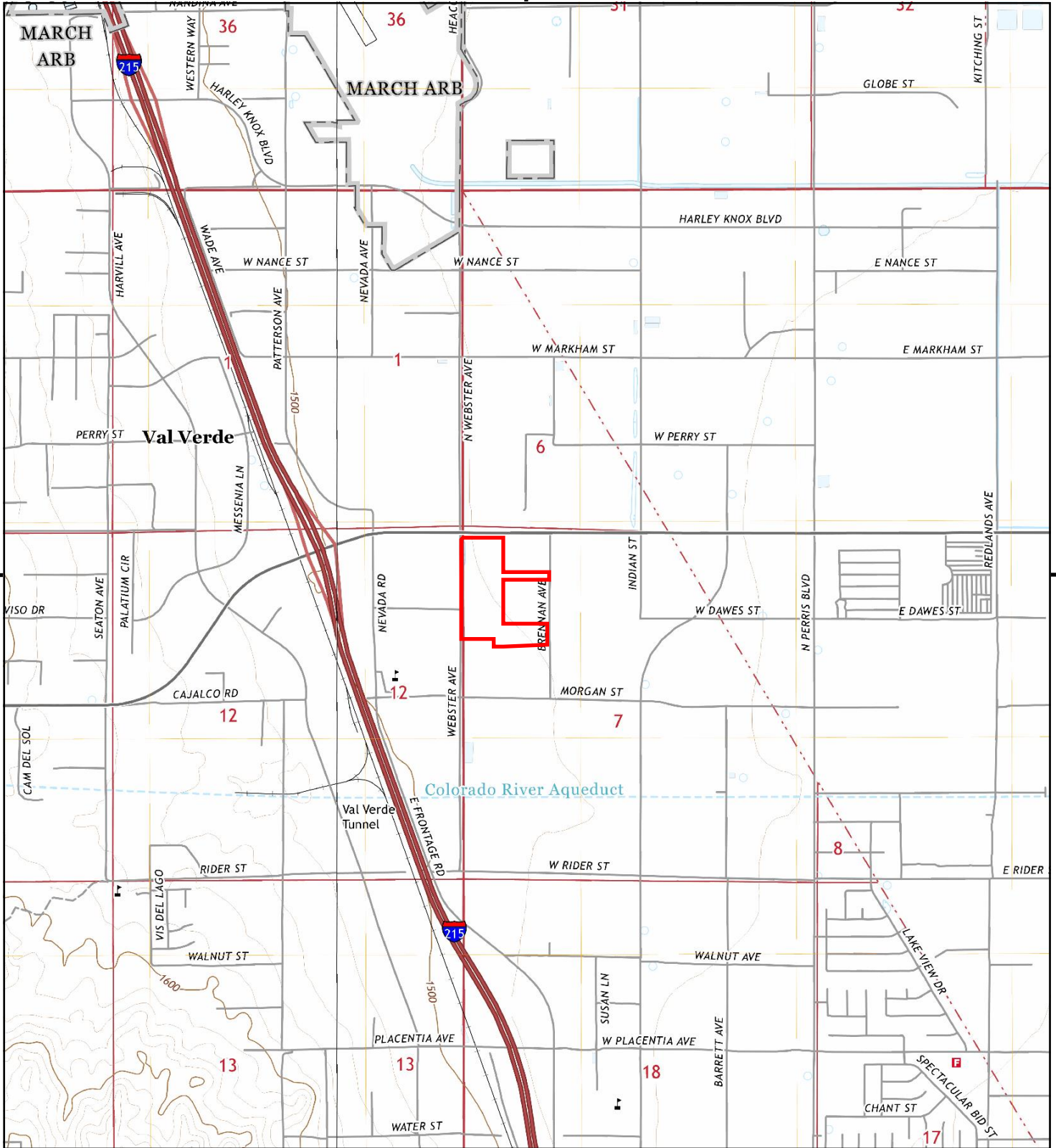


Riverside
1942
15-minute, 62500
Aerial Photo Revised 1939

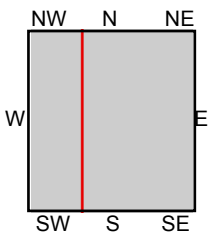
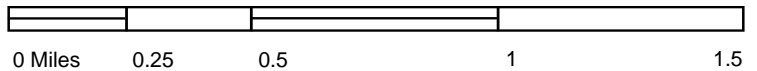
1901 Source Sheets



Riverside
1901
15-minute, 62500



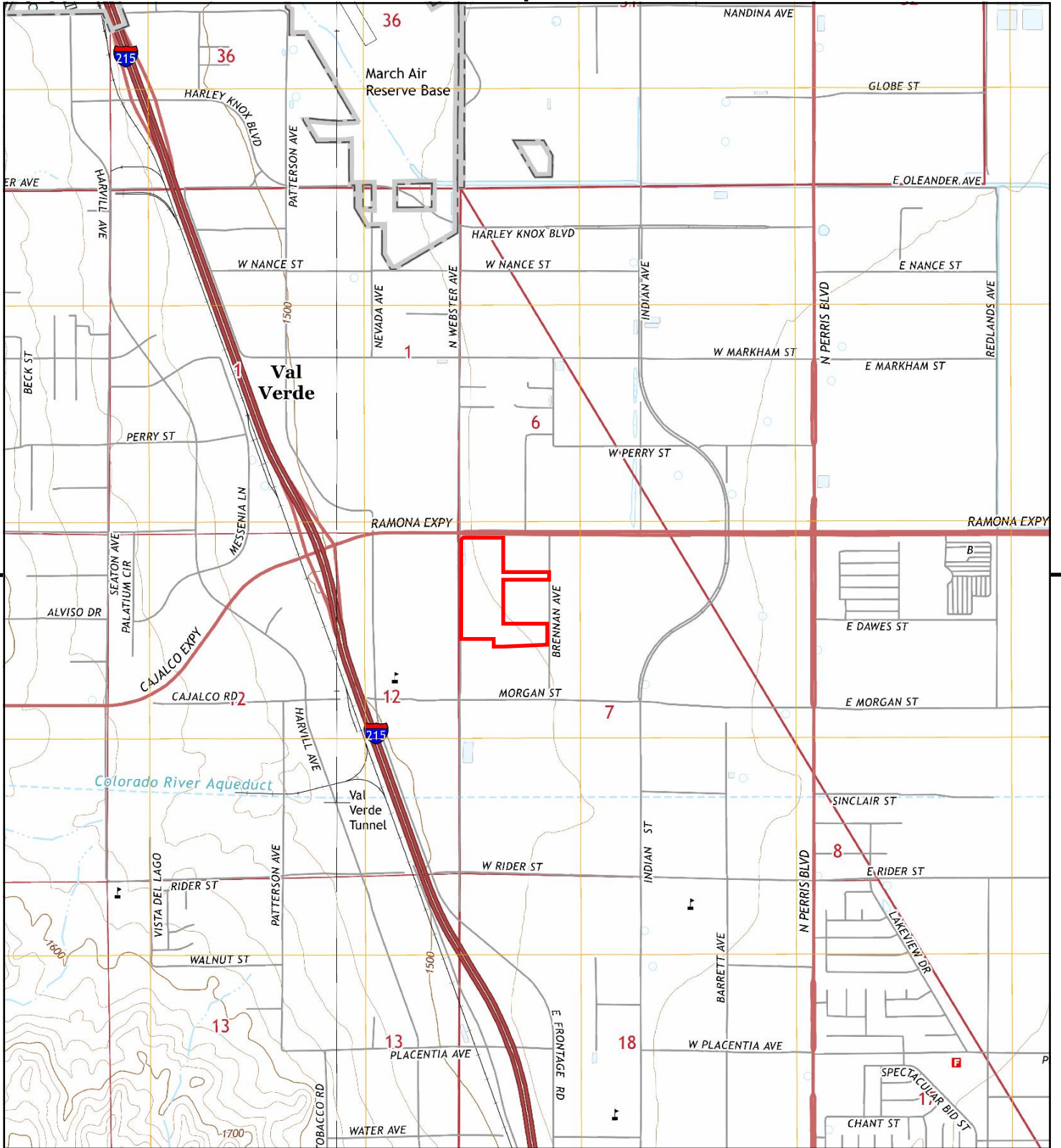
This report includes information from the following map sheet(s).



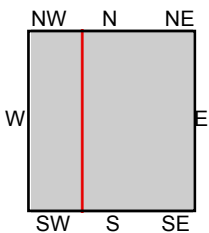
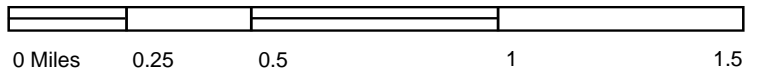
TP, Perris, 2018, 7.5-minute
 SW, Steele Peak, 2018, 7.5-minute

SITE NAME: Duke Perris
ADDRESS: SEC Ramona Expy Webster Ave
 Perris, CA 92571
CLIENT: Roux Associates





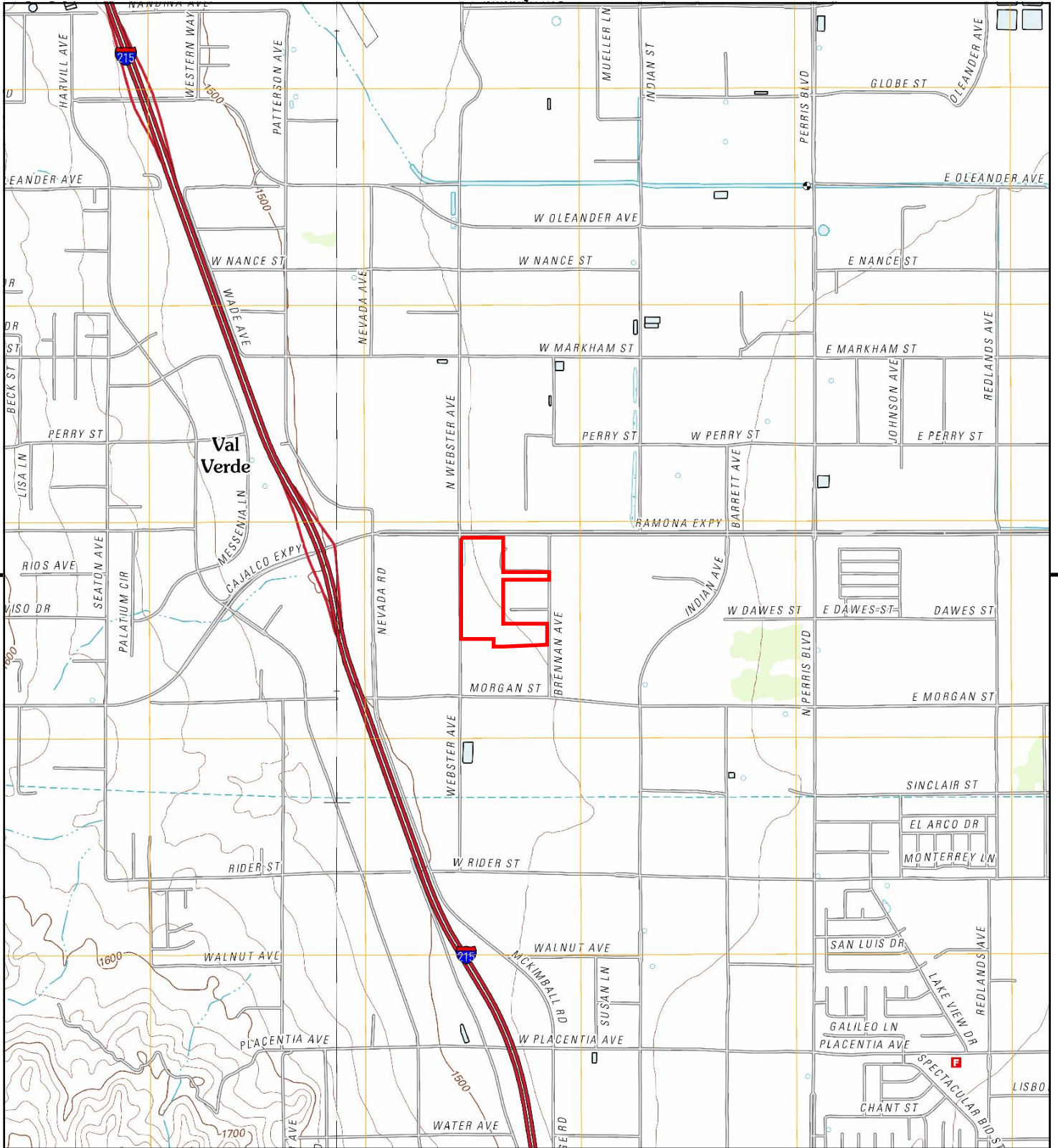
This report includes information from the following map sheet(s).



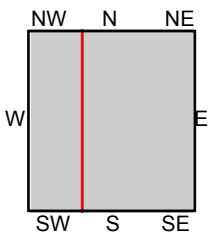
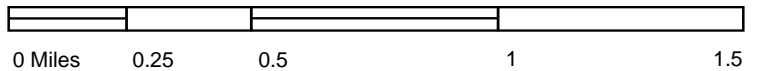
TP, Perris, 2015, 7.5-minute
 SW, Steele Peak, 2015, 7.5-minute

SITE NAME: Duke Perris
ADDRESS: SEC Ramona Expy Webster Ave
 Perris, CA 92571
CLIENT: Roux Associates





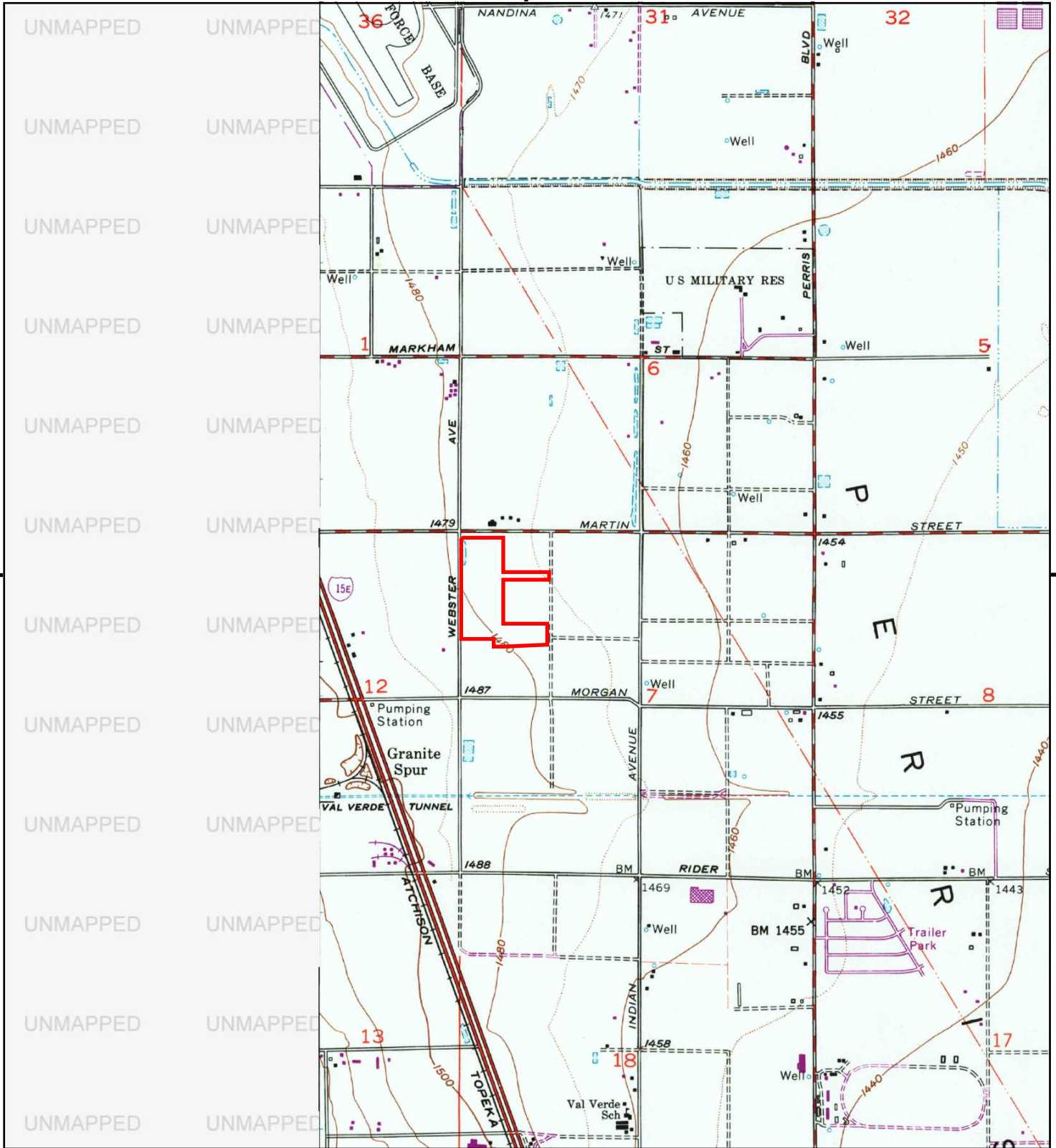
This report includes information from the following map sheet(s).



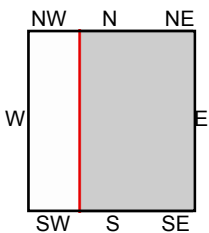
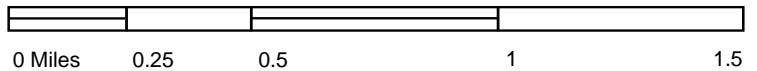
TP, Perris, 2012, 7.5-minute
 SW, Steele Peak, 2012, 7.5-minute

SITE NAME: Duke Perris
ADDRESS: SEC Ramona Expy Webster Ave
 Perris, CA 92571
CLIENT: Roux Associates






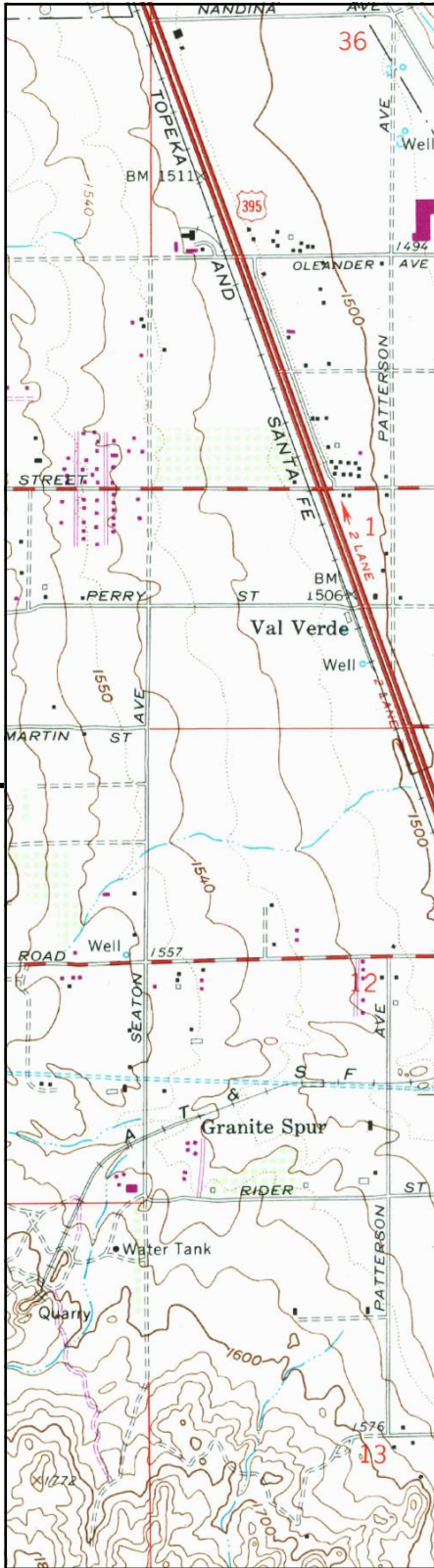
This report includes information from the following map sheet(s).



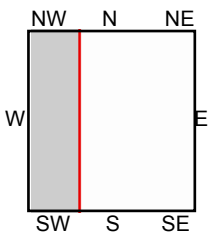
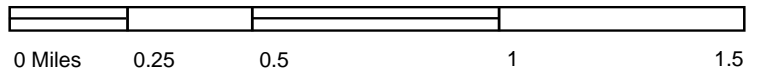
TP, Perris, 1979, 7.5-minute

SITE NAME: Duke Perris
 ADDRESS: SEC Ramona Expy Webster Ave
 Perris, CA 92571
 CLIENT: Roux Associates





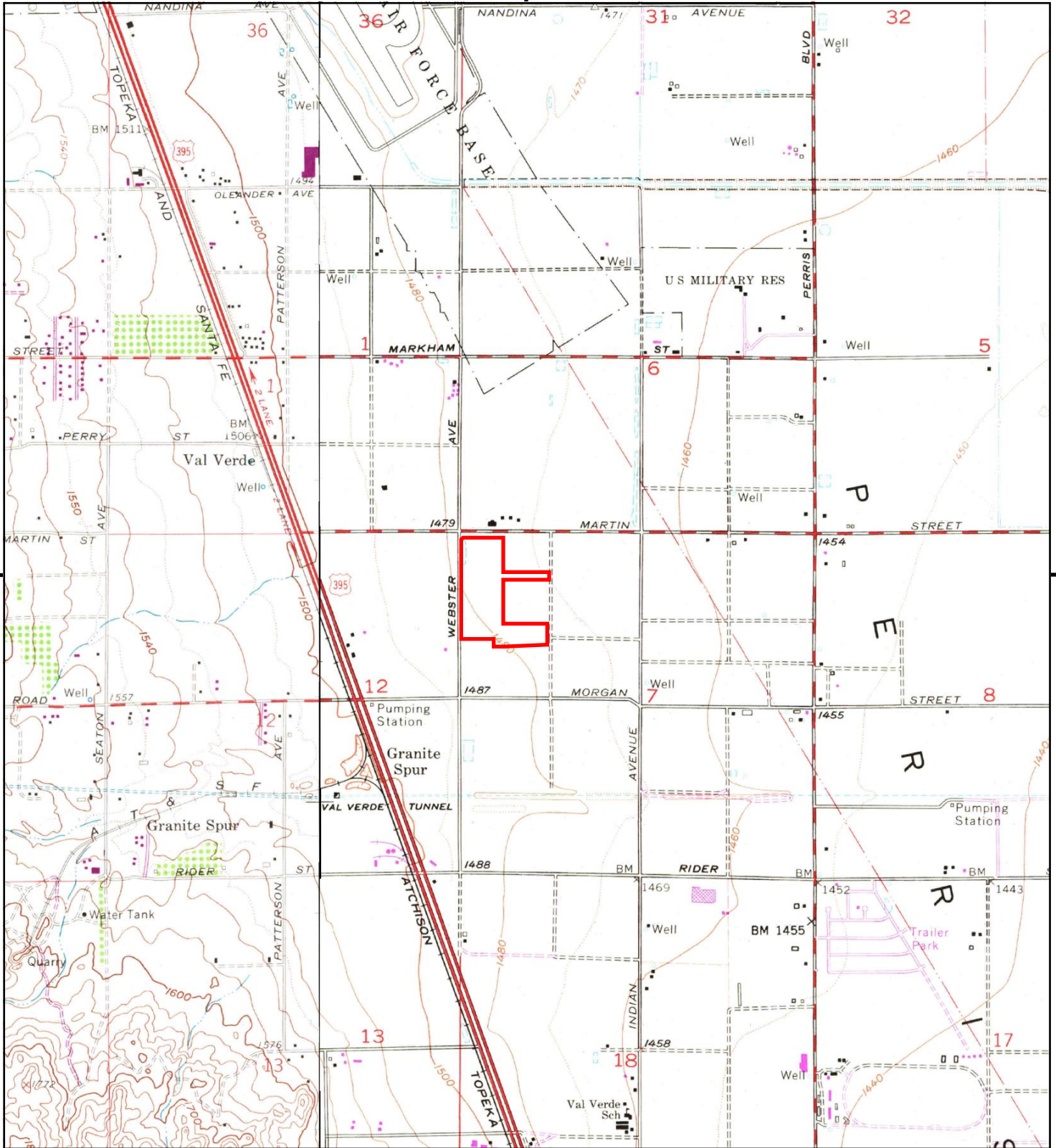
This report includes information from the following map sheet(s).



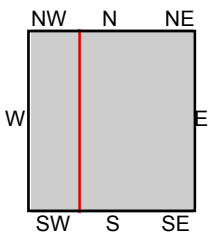
SW, Steele Peak, 1978, 7.5-minute

SITE NAME: Duke Perris
 ADDRESS: SEC Ramona Expy Webster Ave
 Perris, CA 92571
 CLIENT: Roux Associates





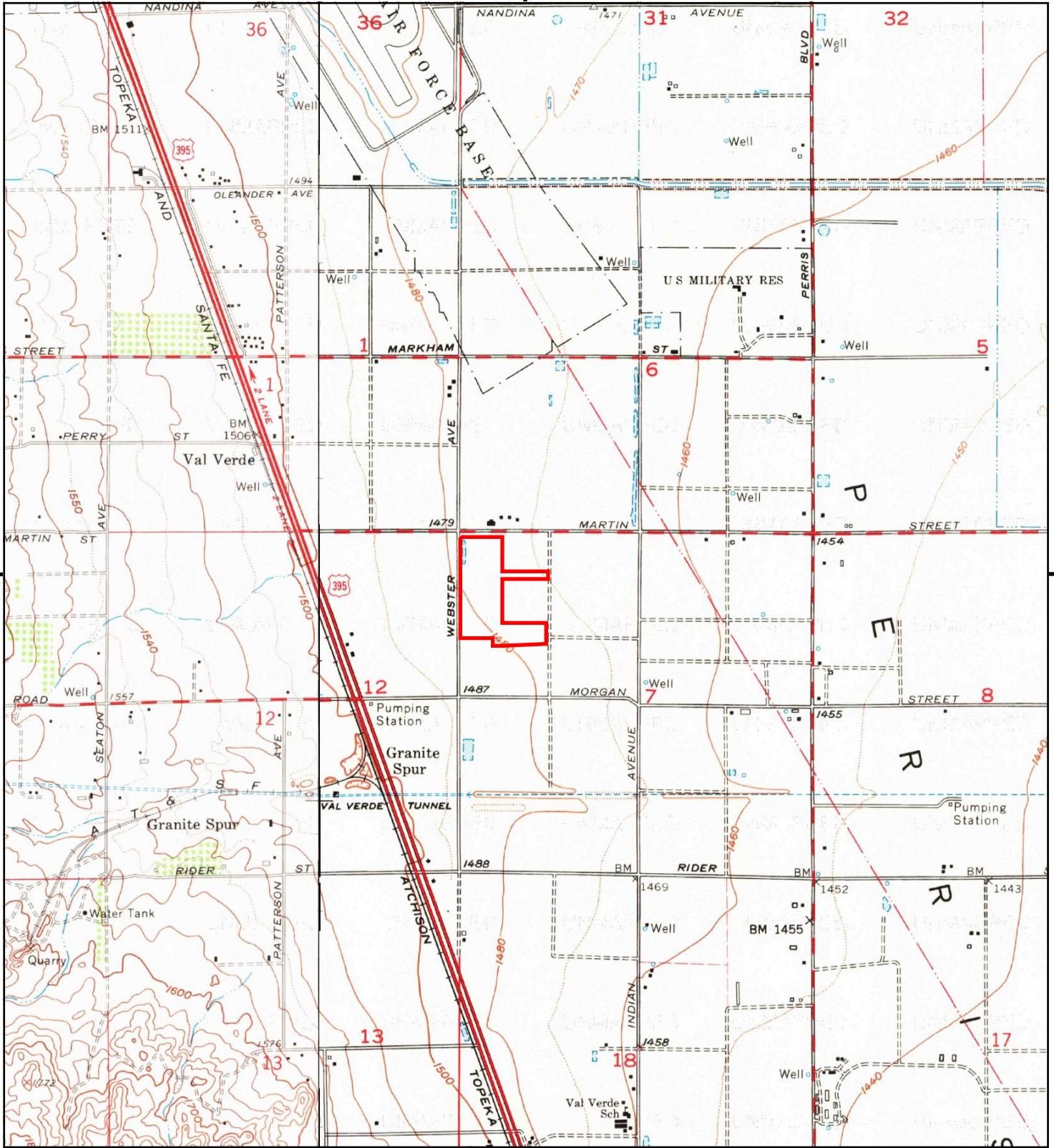
This report includes information from the following map sheet(s).



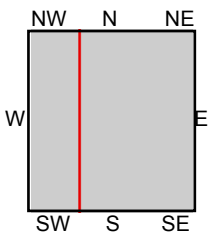
TP, Perris, 1973, 7.5-minute
 SW, Steele Peak, 1973, 7.5-minute

SITE NAME: Duke Perris
ADDRESS: SEC Ramona Expy Webster Ave
 Perris, CA 92571
CLIENT: Roux Associates





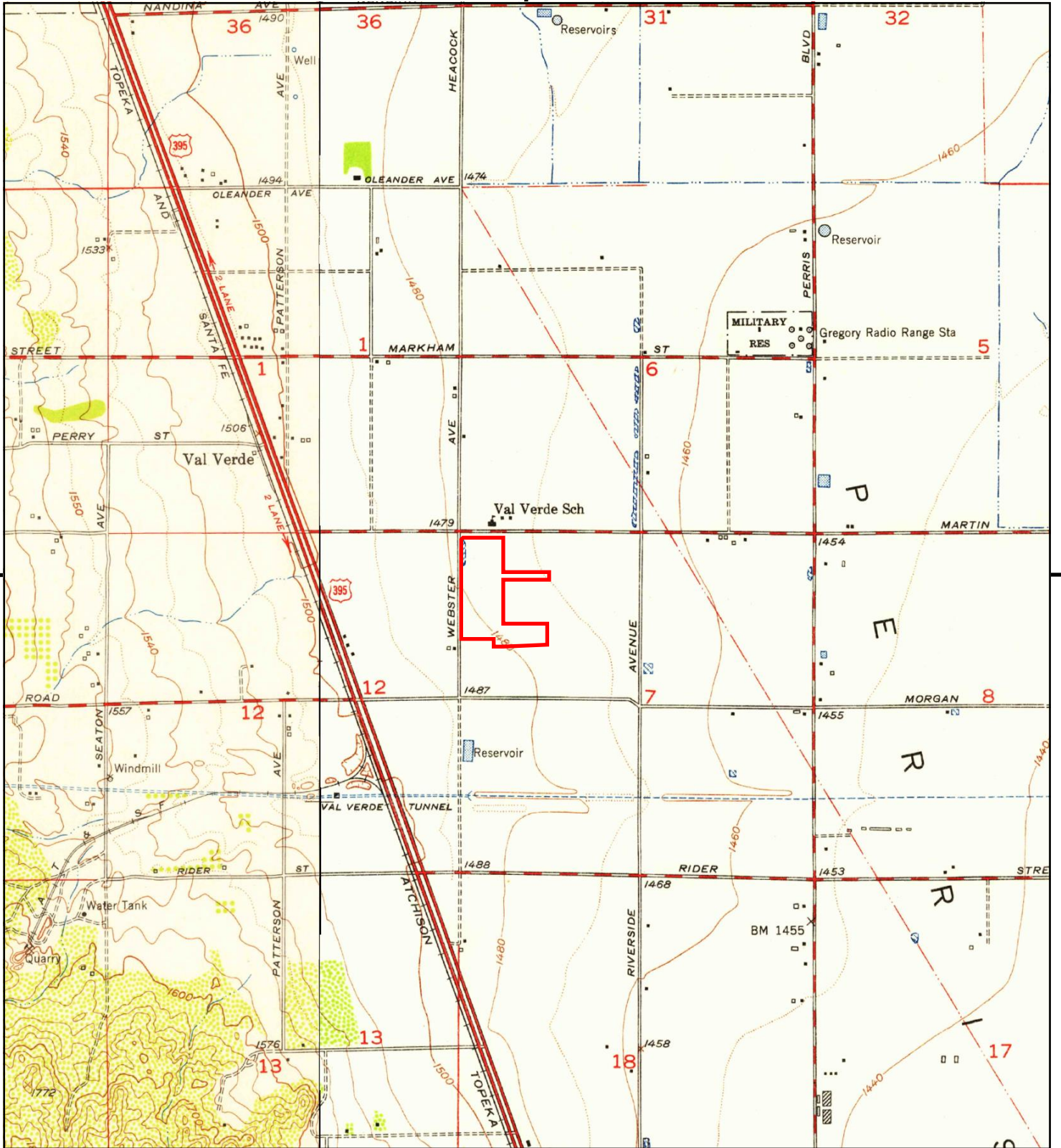
This report includes information from the following map sheet(s).



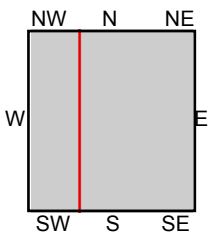
TP, Perris, 1967, 7.5-minute
 SW, Steele Peak, 1967, 7.5-minute

SITE NAME: Duke Perris
ADDRESS: SEC Ramona Expy Webster Ave
 Perris, CA 92571
CLIENT: Roux Associates





This report includes information from the following map sheet(s).



TP, Perris, 1953, 7.5-minute
 SW, Steele Peak, 1953, 7.5-minute

SITE NAME: Duke Perris
 ADDRESS: SEC Ramona Expy Webster Ave
 Perris, CA 92571
 CLIENT: Roux Associates

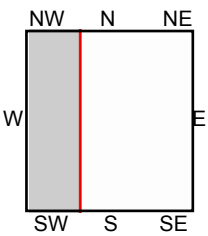
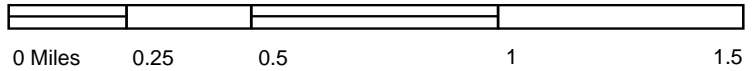




UNMAPPED	UNMAPPED	UNMAPPED	UNMAPPED
UNMAPPED	UNMAPPED	UNMAPPED	UNMAPPED
UNMAPPED	UNMAPPED	UNMAPPED	UNMAPPED
UNMAPPED	UNMAPPED	UNMAPPED	UNMAPPED
UNMAPPED	UNMAPPED	UNMAPPED	UNMAPPED
UNMAPPED	UNMAPPED	UNMAPPED	UNMAPPED
UNMAPPED	UNMAPPED	UNMAPPED	UNMAPPED
UNMAPPED	UNMAPPED	UNMAPPED	UNMAPPED
UNMAPPED	UNMAPPED	UNMAPPED	UNMAPPED
UNMAPPED	UNMAPPED	UNMAPPED	UNMAPPED
UNMAPPED	UNMAPPED	UNMAPPED	UNMAPPED
UNMAPPED	UNMAPPED	UNMAPPED	UNMAPPED
UNMAPPED	UNMAPPED	UNMAPPED	UNMAPPED
UNMAPPED	UNMAPPED	UNMAPPED	UNMAPPED
UNMAPPED	UNMAPPED	UNMAPPED	UNMAPPED
UNMAPPED	UNMAPPED	UNMAPPED	UNMAPPED



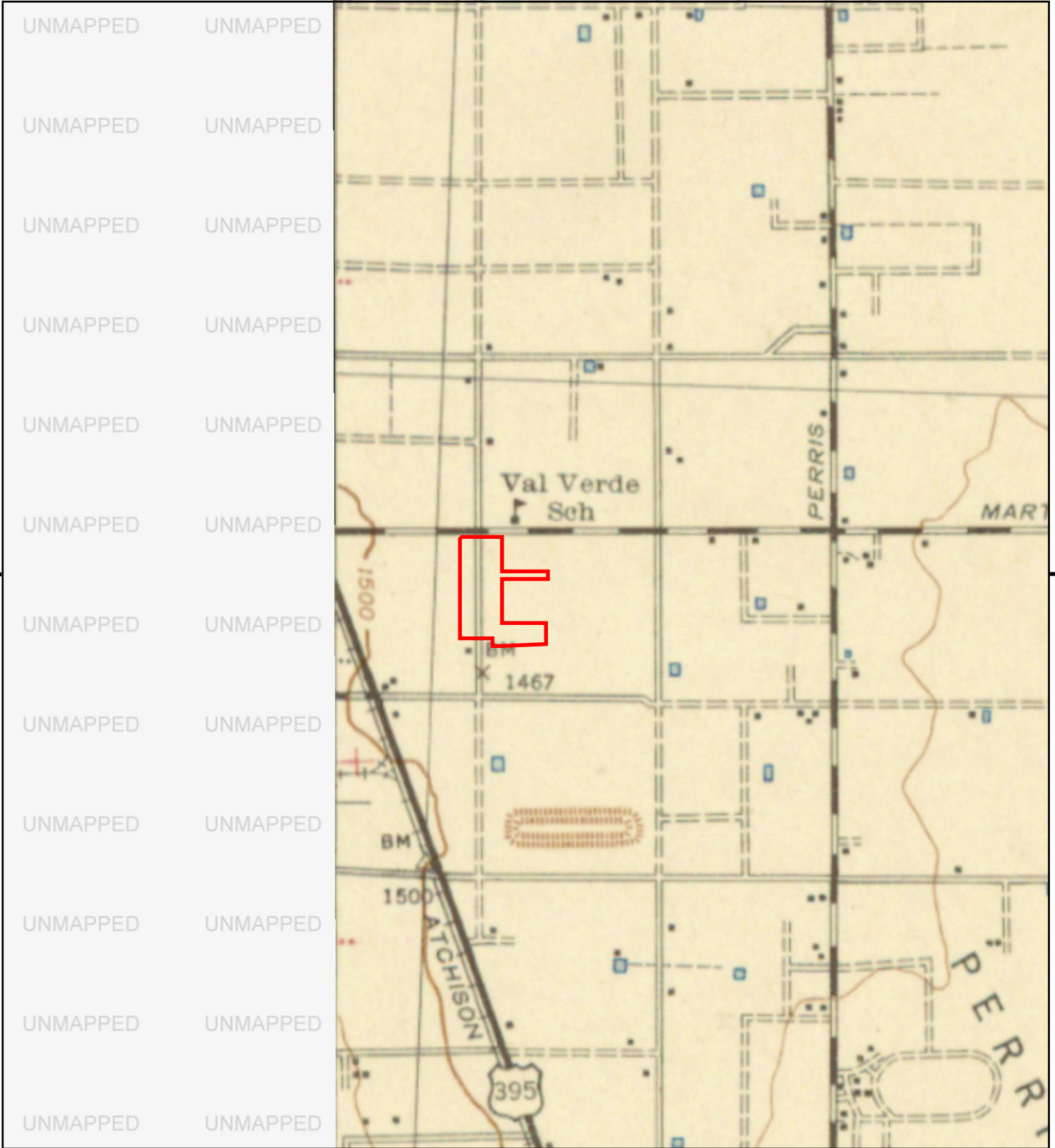
This report includes information from the following map sheet(s).



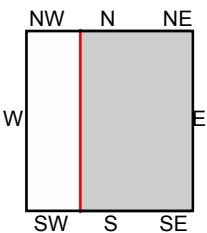
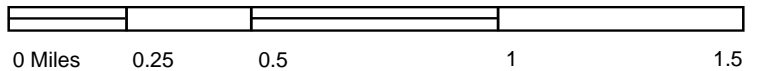
W, RIVERSIDE, 1947, 15-minute

SITE NAME: Duke Perris
 ADDRESS: SEC Ramona Expy Webster Ave
 Perris, CA 92571
 CLIENT: Roux Associates





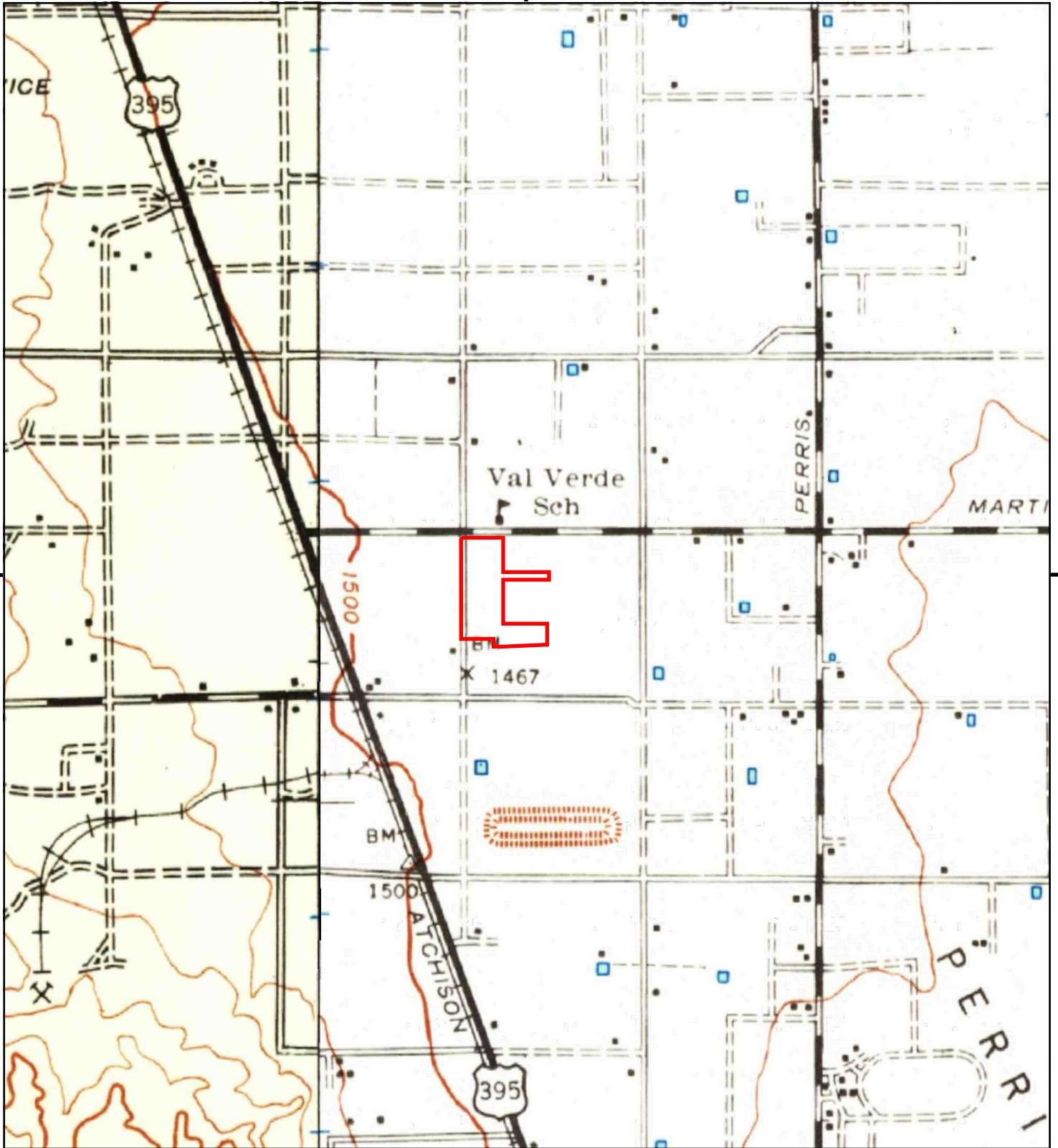
This report includes information from the following map sheet(s).



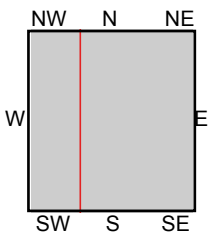
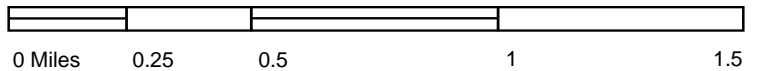
TP, PERRIS, 1943, 15-minute

SITE NAME: Duke Perris
 ADDRESS: SEC Ramona Expy Webster Ave
 Perris, CA 92571
 CLIENT: Roux Associates





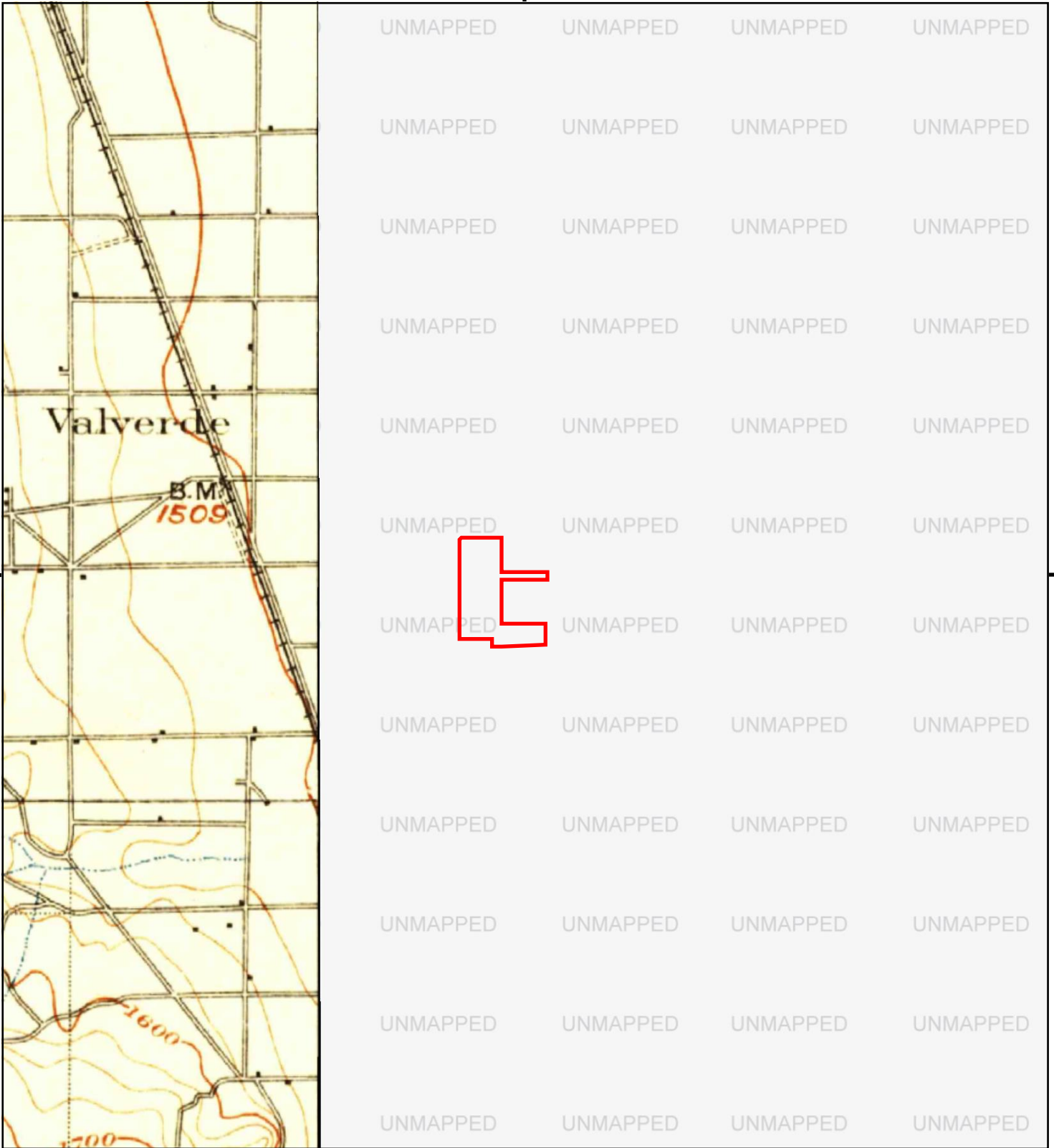
This report includes information from the following map sheet(s).



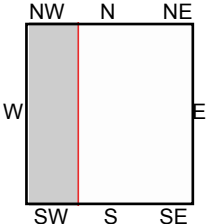

TP, Perris, 1942, 15-minute
W, Riverside, 1942, 15-minute

SITE NAME: Duke Perris
ADDRESS: SEC Ramona Expy Webster Ave
Perris, CA 92571
CLIENT: Roux Associates





This report includes information from the following map sheet(s).



W, Riverside, 1901, 15-minute

SITE NAME: Duke Perris
ADDRESS: SEC Ramona Expy Webster Ave
Perris, CA 92571
CLIENT: Roux Associates



Phase I Environmental Site Assessment
29-Acre Property – Southeast Corner of Ramona Expressway and Webster Avenue
Perris, California

APPENDIX C

EDR Historical Aerial Photographs



Duke Perris

SEC Ramona Expy Webster Ave

Perris, CA 92571

Inquiry Number: 6995113.8

May 25, 2022

The EDR Aerial Photo Decade Package



6 Armstrong Road, 4th floor
Shelton, CT 06484
Toll Free: 800.352.0050
www.edrnet.com

EDR Aerial Photo Decade Package

05/25/22

Site Name:

Duke Perris
SEC Ramona Expy Webster A
Perris, CA 92571
EDR Inquiry # 6995113.8

Client Name:

Roux Associates
402 Heron Drive
Logan Township, NJ 08085-0000
Contact: Taylor Barrett



Environmental Data Resources, Inc. (EDR) Aerial Photo Decade Package is a screening tool designed to assist environmental professionals in evaluating potential liability on a target property resulting from past activities. EDR's professional researchers provide digitally reproduced historical aerial photographs, and when available, provide one photo per decade.

Search Results:

<u>Year</u>	<u>Scale</u>	<u>Details</u>	<u>Source</u>
2016	1"=500'	Flight Year: 2016	USDA/NAIP
2012	1"=500'	Flight Year: 2012	USDA/NAIP
2009	1"=500'	Flight Year: 2009	USDA/NAIP
2006	1"=500'	Flight Year: 2006	USDA/NAIP
2002	1"=500'	Acquisition Date: January 01, 2002	USGS/DOQQ
1997	1"=500'	Acquisition Date: January 01, 1997	USGS/DOQQ
1990	1"=500'	Flight Date: September 06, 1990	USDA
1989	1"=500'	Flight Date: August 15, 1989	USDA
1985	1"=500'	Flight Date: July 28, 1985	USDA
1978	1"=500'	Flight Date: September 20, 1978	USDA
1974	1"=500'	Flight Date: November 06, 1974	USGS
1967	1"=500'	Flight Date: May 15, 1967	USDA
1961	1"=500'	Flight Date: June 14, 1961	USDA
1953	1"=500'	Flight Date: August 28, 1953	USDA
1949	1"=500'	Flight Date: May 08, 1949	USDA
1938	1"=500'	Flight Date: June 14, 1938	USDA

When delivered electronically by EDR, the aerial photo images included with this report are for ONE TIME USE ONLY. Further reproduction of these aerial photo images is prohibited without permission from EDR. For more information contact your EDR Account Executive.

Disclaimer - Copyright and Trademark Notice

This Report contains certain information obtained from a variety of public and other sources reasonably available to Environmental Data Resources, Inc. It cannot be concluded from this Report that coverage information for the target and surrounding properties does not exist from other sources. NO WARRANTY EXPRESSED OR IMPLIED, IS MADE WHATSOEVER IN CONNECTION WITH THIS REPORT. ENVIRONMENTAL DATA RESOURCES, INC. SPECIFICALLY DISCLAIMS THE MAKING OF ANY SUCH WARRANTIES, INCLUDING WITHOUT LIMITATION, MERCHANTABILITY OR FITNESS FOR A PARTICULAR USE OR PURPOSE. ALL RISK IS ASSUMED BY THE USER. IN NO EVENT SHALL ENVIRONMENTAL DATA RESOURCES, INC. BE LIABLE TO ANYONE, WHETHER ARISING OUT OF ERRORS OR OMISSIONS, NEGLIGENCE, ACCIDENT OR ANY OTHER CAUSE, FOR ANY LOSS OF DAMAGE, INCLUDING, WITHOUT LIMITATION, SPECIAL, INCIDENTAL, CONSEQUENTIAL, OR EXEMPLARY DAMAGES. ANY LIABILITY ON THE PART OF ENVIRONMENTAL DATA RESOURCES, INC. IS STRICTLY LIMITED TO A REFUND OF THE AMOUNT PAID FOR THIS REPORT. Purchaser accepts this Report "AS IS". Any analyses, estimates, ratings, environmental risk levels or risk codes provided in this Report are provided for illustrative purposes only, and are not intended to provide, nor should they be interpreted as providing any facts regarding, or prediction or forecast of, any environmental risk for any property. Only a Phase I Environmental Site Assessment performed by an environmental professional can provide information regarding the environmental risk for any property. Additionally, the information provided in this Report is not to be construed as legal advice.

Copyright 2022 by Environmental Data Resources, Inc. All rights reserved. Reproduction in any media or format, in whole or in part, of any report or map of Environmental Data Resources, Inc., or its affiliates, is prohibited without prior written permission.

EDR and its logos (including Sanborn and Sanborn Map) are trademarks of Environmental Data Resources, Inc. or its affiliates. All other trademarks used herein are the property of their respective owners.



INQUIRY #: 6995113.8

YEAR: 2016

— = 500'



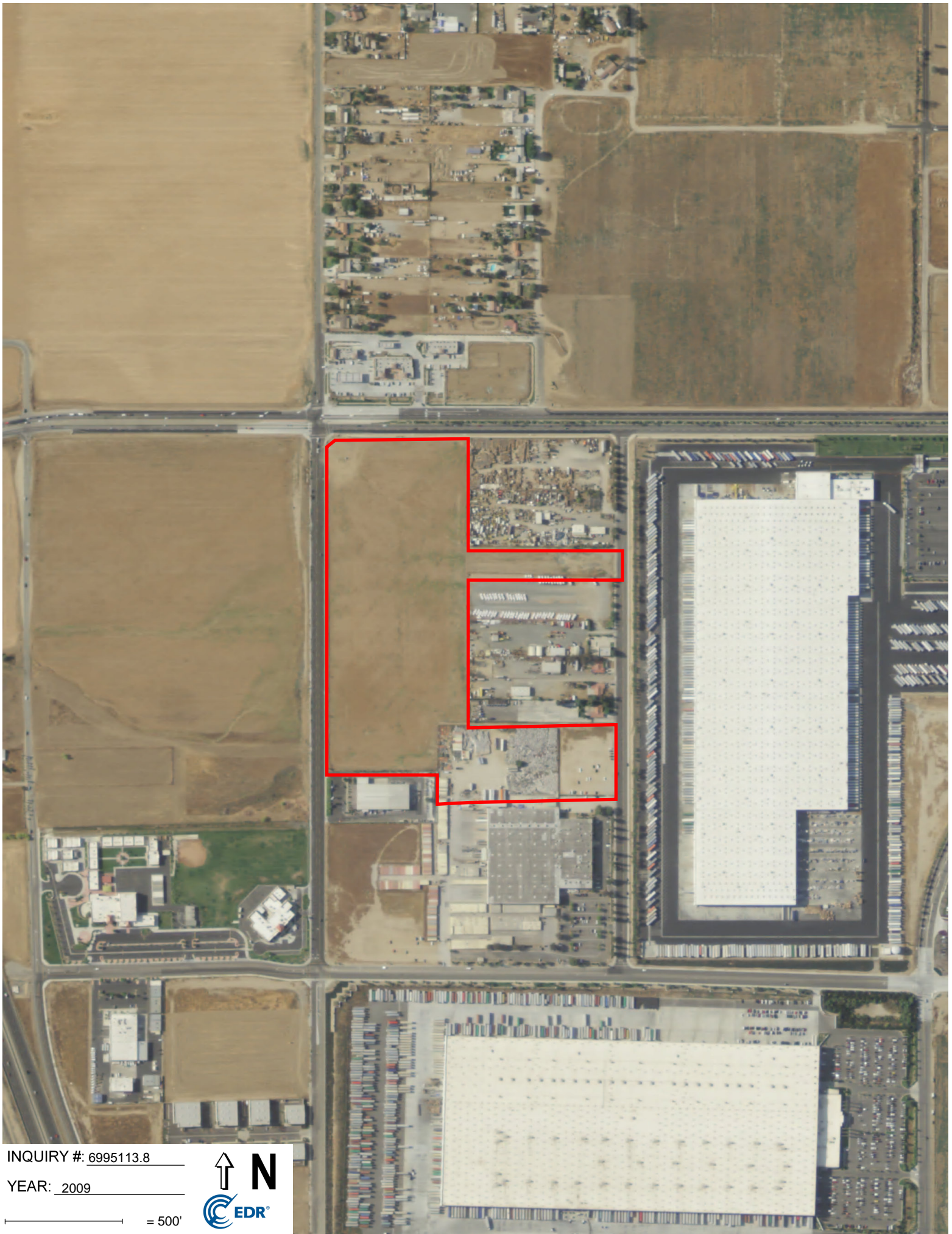


INQUIRY #: 6995113.8

YEAR: 2012

— = 500'






INQUIRY #: 6995113.8

YEAR: 2009

— = 500'






INQUIRY #: 6995113.8

YEAR: 2006

— = 500'





INQUIRY #: 6995113.8

YEAR: 2002

— = 500'





INQUIRY #: 6995113.8

YEAR: 1997

— = 500'





INQUIRY #: 6995113.8

YEAR: 1990

— = 500'



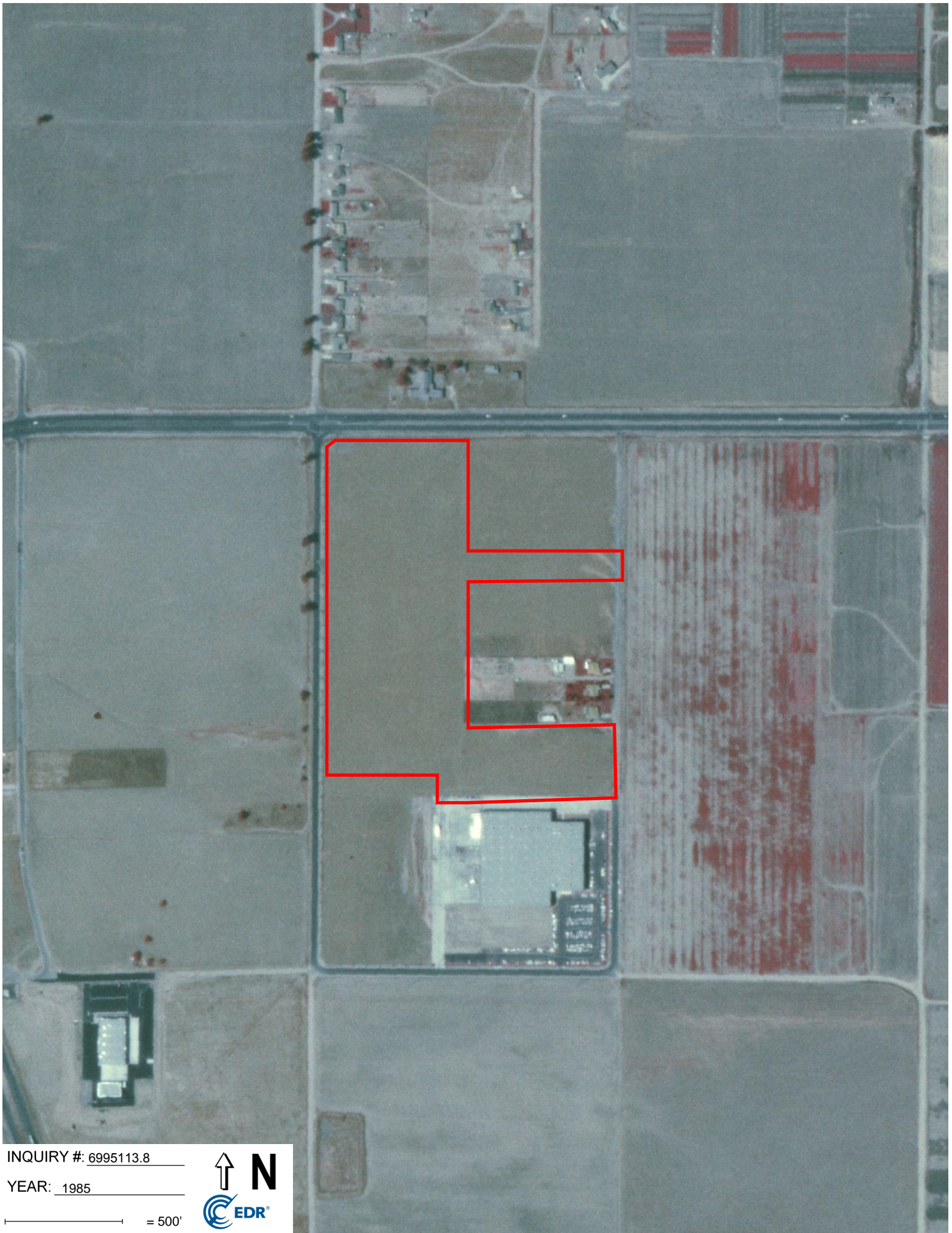


INQUIRY #: 6995113.8

YEAR: 1989

— = 500'





INQUIRY #: 6995113.8

YEAR: 1985

— = 500'






INQUIRY #: 6995113.8

YEAR: 1978

— = 500'



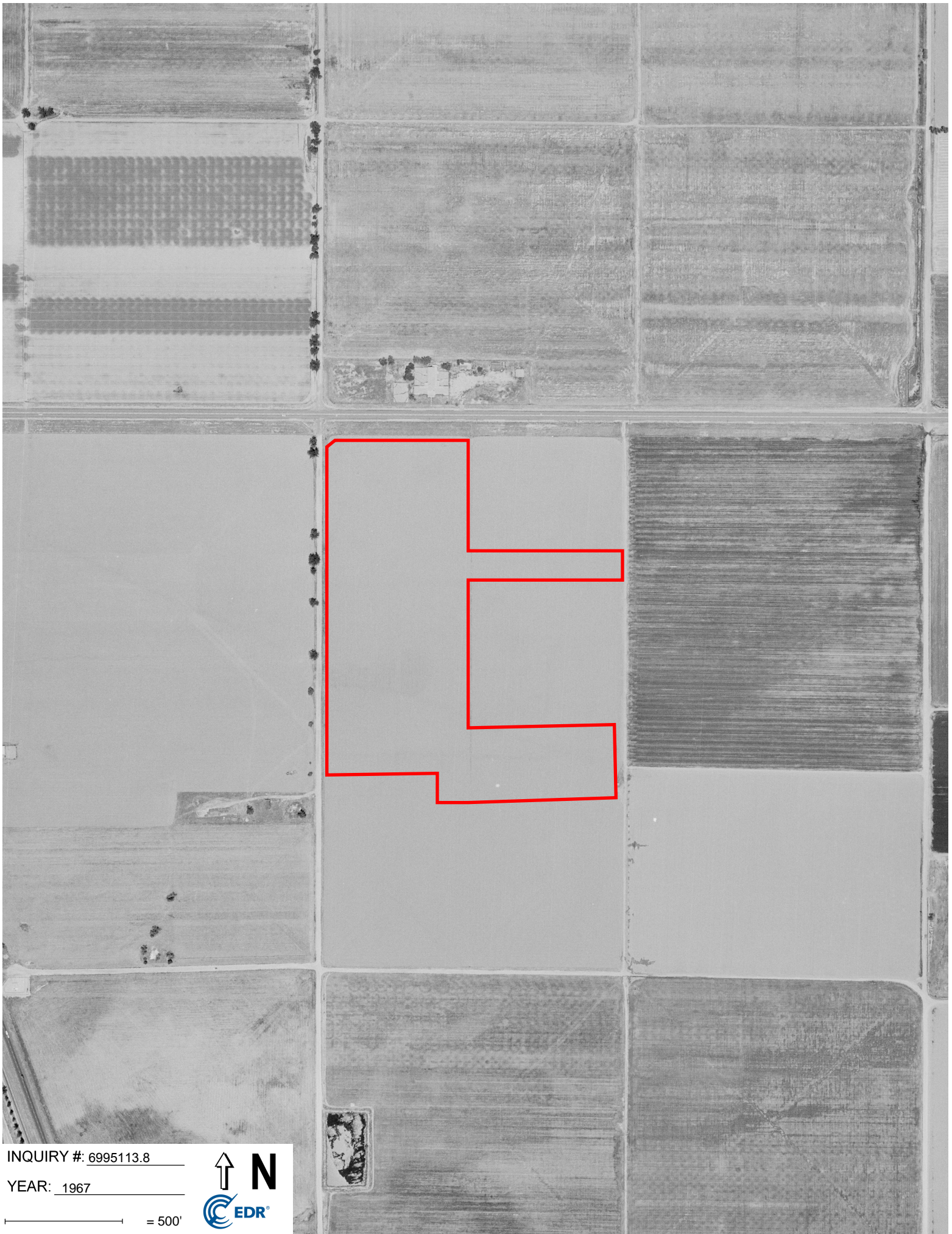


INQUIRY #: 6995113.8

YEAR: 1974

— = 500'





INQUIRY #: 6995113.8

YEAR: 1967

— = 500'





INQUIRY #: 6995113.8

YEAR: 1961

— = 500'





INQUIRY #: 6995113.8

YEAR: 1953

— = 500'





INQUIRY #: 6995113.8

YEAR: 1949

— = 500'





INQUIRY #: 6995113.8

YEAR: 1938

— = 500'



Phase I Environmental Site Assessment
29-Acre Property – Southeast Corner of Ramona Expressway and Webster Avenue
Perris, California

APPENDIX D

EDR Certified Sanborn Report

Duke Perris
SEC Ramona Expy Webster Ave
Perris, CA 92571

Inquiry Number: 6995113.3

May 25, 2022

Certified Sanborn® Map Report



6 Armstrong Road, 4th floor
Shelton, CT 06484
Toll Free: 800.352.0050
www.edrnet.com

Certified Sanborn® Map Report

05/25/22

Site Name:

Duke Perris
SEC Ramona Expy Webster A
Perris, CA 92571
EDR Inquiry # 6995113.3

Client Name:

Roux Associates
402 Heron Drive
Logan Township, NJ 08085-0000
Contact: Taylor Barrett



The Sanborn Library has been searched by EDR and maps covering the target property location as provided by Roux Associates were identified for the years listed below. The Sanborn Library is the largest, most complete collection of fire insurance maps. The collection includes maps from Sanborn, Bromley, Perris & Browne, Hopkins, Barlow, and others. Only Environmental Data Resources Inc. (EDR) is authorized to grant rights for commercial reproduction of maps by the Sanborn Library LLC, the copyright holder for the collection. Results can be authenticated by visiting www.edrnet.com/sanborn.

The Sanborn Library is continually enhanced with newly identified map archives. This report accesses all maps in the collection as of the day this report was generated.

Certified Sanborn Results:

Certification # 140F-4DA0-9E3F

PO # NA

Project Duke Perris

UNMAPPED PROPERTY

This report certifies that the complete holdings of the Sanborn Library, LLC collection have been searched based on client supplied target property information, and fire insurance maps covering the target property were not found.



Sanborn® Library search results

Certification #: 140F-4DA0-9E3F

The Sanborn Library includes more than 1.2 million fire insurance maps from Sanborn, Bromley, Perris & Browne, Hopkins, Barlow and others which track historical property usage in approximately 12,000 American cities and towns. Collections searched:

- Library of Congress
- University Publications of America
- EDR Private Collection

The Sanborn Library LLC Since 1866™

Limited Permission To Make Copies

Roux Associates (the client) is permitted to make up to FIVE photocopies of this Sanborn Map transmittal and each fire insurance map accompanying this report solely for the limited use of its customer. No one other than the client is authorized to make copies. Upon request made directly to an EDR Account Executive, the client may be permitted to make a limited number of additional photocopies. This permission is conditioned upon compliance by the client, its customer and their agents with EDR's copyright policy; a copy of which is available upon request.

Disclaimer - Copyright and Trademark Notice

This Report contains certain information obtained from a variety of public and other sources reasonably available to Environmental Data Resources, Inc. It cannot be concluded from this Report that coverage information for the target and surrounding properties does not exist from other sources. NO WARRANTY EXPRESSED OR IMPLIED, IS MADE WHATSOEVER IN CONNECTION WITH THIS REPORT. ENVIRONMENTAL DATA RESOURCES, INC. SPECIFICALLY DISCLAIMS THE MAKING OF ANY SUCH WARRANTIES, INCLUDING WITHOUT LIMITATION, MERCHANTABILITY OR FITNESS FOR A PARTICULAR USE OR PURPOSE. ALL RISK IS ASSUMED BY THE USER. IN NO EVENT SHALL ENVIRONMENTAL DATA RESOURCES, INC. BE LIABLE TO ANYONE, WHETHER ARISING OUT OF ERRORS OR OMISSIONS, NEGLIGENCE, ACCIDENT OR ANY OTHER CAUSE, FOR ANY LOSS OF DAMAGE, INCLUDING, WITHOUT LIMITATION, SPECIAL, INCIDENTAL, CONSEQUENTIAL, OR EXEMPLARY DAMAGES. ANY LIABILITY ON THE PART OF ENVIRONMENTAL DATA RESOURCES, INC. IS STRICTLY LIMITED TO A REFUND OF THE AMOUNT PAID FOR THIS REPORT. Purchaser accepts this Report "AS IS". Any analyses, estimates, ratings, environmental risk levels or risk codes provided in this Report are provided for illustrative purposes only, and are not intended to provide, nor should they be interpreted as providing any facts regarding, or prediction or forecast of, any environmental risk for any property. Only a Phase I Environmental Site Assessment performed by an environmental professional can provide information regarding the environmental risk for any property. Additionally, the information provided in this Report is not to be construed as legal advice. Copyright 2022 by Environmental Data Resources, Inc. All rights reserved. Reproduction in any media or format, in whole or in part, of any report or map of Environmental Data Resources, Inc., or its affiliates, is prohibited without prior written permission.

EDR and its logos (including Sanborn and Sanborn Map) are trademarks of Environmental Data Resources, Inc. or its affiliates. All other trademarks used herein are the property of their respective owners.

Phase I Environmental Site Assessment
29-Acre Property – Southeast Corner of Ramona Expressway and Webster Avenue
Perris, California

APPENDIX E

EDR City Directory Image Report

Duke Perris

SEC Ramona Expy Webster Ave
Perris, CA 92571

Inquiry Number: 6995113.5

May 31, 2022

The EDR-City Directory Image Report

TABLE OF CONTENTS

SECTION

Executive Summary

Findings

City Directory Images

Thank you for your business.

Please contact EDR at 1-800-352-0050
with any questions or comments.

Disclaimer - Copyright and Trademark Notice

This Report contains certain information obtained from a variety of public and other sources reasonably available to Environmental Data Resources, Inc. It cannot be concluded from this Report that coverage information for the target and surrounding properties does not exist from other sources. **NO WARRANTY EXPRESSED OR IMPLIED, IS MADE WHATSOEVER IN CONNECTION WITH THIS REPORT. ENVIRONMENTAL DATA RESOURCES, INC. SPECIFICALLY DISCLAIMS THE MAKING OF ANY SUCH WARRANTIES, INCLUDING WITHOUT LIMITATION, MERCHANTABILITY OR FITNESS FOR A PARTICULAR USE OR PURPOSE. ALL RISK IS ASSUMED BY THE USER. IN NO EVENT SHALL ENVIRONMENTAL DATA RESOURCES, INC. BE LIABLE TO ANYONE, WHETHER ARISING OUT OF ERRORS OR OMISSIONS, NEGLIGENCE, ACCIDENT OR ANY OTHER CAUSE, FOR ANY LOSS OR DAMAGE, INCLUDING, WITHOUT LIMITATION, SPECIAL, INCIDENTAL, CONSEQUENTIAL, OR EXEMPLARY DAMAGES. ANY LIABILITY ON THE PART OF ENVIRONMENTAL DATA RESOURCES, INC. IS STRICTLY LIMITED TO A REFUND OF THE AMOUNT PAID FOR THIS REPORT.** Purchaser accepts this Report "AS IS". Any analyses, estimates, ratings, environmental risk levels or risk codes provided in this Report are provided for illustrative purposes only, and are not intended to provide, nor should they be interpreted as providing any facts regarding, or prediction or forecast of, any environmental risk for any property. Only a Phase I Environmental Site Assessment performed by an environmental professional can provide information regarding the environmental risk for any property. Additionally, the information provided in this Report is not to be construed as legal advice.

Copyright 2020 by Environmental Data Resources, Inc. All rights reserved. Reproduction in any media or format, in whole or in part, of any report or map of Environmental Data Resources, Inc. or its affiliates is prohibited without prior written permission.

EDR and its logos (including Sanborn and Sanborn Map) are trademarks of Environmental Data Resources, Inc. or its affiliates. All other trademarks used herein are the property of their respective owners.

EXECUTIVE SUMMARY

DESCRIPTION

Environmental Data Resources, Inc.'s (EDR) City Directory Report is a screening tool designed to assist environmental professionals in evaluating potential liability on a target property resulting from past activities. EDR's City Directory Report includes a search of available city directory data at 5 year intervals.

RECORD SOURCES

EDR's Digital Archive combines historical directory listings from sources such as Cole Information and Dun & Bradstreet. These standard sources of property information complement and enhance each other to provide a more comprehensive report.

EDR is licensed to reproduce certain City Directory works by the copyright holders of those works. The purchaser of this EDR City Directory Report may include it in report(s) delivered to a customer. Reproduction of City Directories without permission of the publisher or licensed vendor may be a violation of copyright.



RESEARCH SUMMARY

The following research sources were consulted in the preparation of this report. A check mark indicates where information was identified in the source and provided in this report.

<u>Year</u>	<u>Target Street</u>	<u>Cross Street</u>	<u>Source</u>
2017	<input checked="" type="checkbox"/>	<input type="checkbox"/>	EDR Digital Archive
2014	<input checked="" type="checkbox"/>	<input type="checkbox"/>	EDR Digital Archive
2010	<input checked="" type="checkbox"/>	<input type="checkbox"/>	EDR Digital Archive
2005	<input checked="" type="checkbox"/>	<input type="checkbox"/>	EDR Digital Archive
2000	<input checked="" type="checkbox"/>	<input type="checkbox"/>	EDR Digital Archive
1995	<input checked="" type="checkbox"/>	<input type="checkbox"/>	EDR Digital Archive
1990	<input checked="" type="checkbox"/>	<input type="checkbox"/>	Haines Criss-Cross Directory
1985	<input checked="" type="checkbox"/>	<input type="checkbox"/>	Haines Criss-Cross Directory
1980	<input checked="" type="checkbox"/>	<input type="checkbox"/>	Haines Criss-Cross Directory
1976	<input checked="" type="checkbox"/>	<input type="checkbox"/>	Haines Criss-Cross Directory
1971	<input type="checkbox"/>	<input type="checkbox"/>	Haines Criss-Cross Directory

FINDINGS

TARGET PROPERTY STREET

SEC Ramona Expy Webster Ave
Perris, CA 92571

<u>Year</u>	<u>CD Image</u>	<u>Source</u>	
<u>RAMONA EXPY</u>			
2017	pg A1	EDR Digital Archive	
2014	pg A3	EDR Digital Archive	
2010	pg A5	EDR Digital Archive	
2005	pg A7	EDR Digital Archive	
2000	pg A9	EDR Digital Archive	
1995	pg A10	EDR Digital Archive	
1990	pg A12	Haines Criss-Cross Directory	
1985	pg A14	Haines Criss-Cross Directory	
1980	pg A15	Haines Criss-Cross Directory	
1976	pg A16	Haines Criss-Cross Directory	
1971	-	Haines Criss-Cross Directory	Street not listed in Source

WEBSTER AVE

2017	pg A2	EDR Digital Archive	
2014	pg A4	EDR Digital Archive	
2010	pg A6	EDR Digital Archive	
2005	pg A8	EDR Digital Archive	
2000	-	EDR Digital Archive	Target and Adjoining not listed in Source
1995	pg A11	EDR Digital Archive	
1990	pg A13	Haines Criss-Cross Directory	
1985	-	Haines Criss-Cross Directory	Target and Adjoining not listed in Source
1980	-	Haines Criss-Cross Directory	Target and Adjoining not listed in Source
1976	-	Haines Criss-Cross Directory	Target and Adjoining not listed in Source
1971	-	Haines Criss-Cross Directory	Street not listed in Source

FINDINGS

CROSS STREETS

No Cross Streets Identified

City Directory Images

RAMONA EXPY 2017

18	JIFFY LUBE
64	MCDONALDS
85	ANTOJITOS MEXICANOS AUI HOME FINANCE EL CAJON CELLULARS JAMON INC ESCROW DIV LULU HAWAIIAN BBQ MIKEYS GOLD & SILVER PREFERRED REALTOR ASSOCIATES INC SUELDO & PERELECHE DENTAL INC TUS CASITAS INSURANCE V SPA
115	CASA MEXICANA RESTAURANT & BAR GODS HELPING HAND
118	JIFFY LUBE
120	GARAGE DOOR REPAIR GARAGEDOOR REPAIR PERRIS MARLIN LLC SMOKE PLUS STARBUCKS STARBUCKS COFFEE TAQUERIA DON JOSE
145	BOOST MOBILE FARMER BOYS MENDEZ MEAT MARKET PANADERIA LAS CONCHITAS US JOES EXPRESS SMOG
165	CERVANTES FIESTA MEXICAN FOOD JUGOS Y BIONICOS EL PARAISO PERRIS EXPRESS BARBERSHOP PERRIS WATER PLUS RAMONA CLEANERS
185	EXPRESS GADGET REPAIR EXPRESSWAY TIRES
748	HARRYS CAFE
764	ALABBASI MENDYK CHIROPRACTIC INC R HOA REALTY EXECUTIVES INTERNATIONAL SERVICE TO GOOD MINISTRIES
780	DISH NETWORK HAIR LOFT NUSA INC R HOA SUBWAY VALENTINOS PIZZA & SPORTS BAR
796	CHEVRON



-

WEBSTER AVE 2017

3456	JDI ELECTRICAL SOLUTIONS
3458	HADDADIN HOLDINGS LLC
3460	SOUTHWEST TRADING
3468	ZIEHM IMAGING INC
3701	LEONARDS CARPET SERVICE

RAMONA EXPY 2014

18	JIFFY LUBE
85	ANTOJITOS MEXICANOS AUI HOME FINANCE EL CAJON CELLULARS ISLAND HEALTH CENTER LAKE PERRIS MARKET & DELI LULU HAWAIIAN BBQ REAL ESTATE FIRST SUELDO & PERELECHE DENTAL INC TUS CASITAS INSURANCE UHAUL
115	CASA MEXICANA GODS HELPING HAND
120	MARLIN LLC PAPA JOHNS PIZZA TAQUERIA DON JOSE
145	EL CAJON MUSICAL & CELLULAR MENDEZ MEAT MARKET MI OFICINA INCOME TAX PANADERIA LAS CONCHITAS US JOES EXPRESS SMOG
165	ALBERTOS MEXICAN FOOD BCMG PERFUMES CERVANTES FIESTA MEXICAN FOOD JUGOS Y BIONICOS EL PARAISO PERRIS WATER PLUS RAMONA CLEANERS
185	DIANAS NAILS EXPRESSWAY TIRES
375	CAMPER RESORTS OF AMERICA PETERS, SUSAN A PONCE, ABRIEL TALIAFERRO, JAMES E
730	LOFT, HAIR
748	HARRYS CAFE
764	REALTY EXECUTIVES INTERNATIONAL
780	NARA HOOKAH LOUNGE RAMONA SUBWAY 41227 VALENTINOS PIZZA & BBQ
796	CHEVRON CHEVRON STATION EXTRA MILE PERRIS

WEBSTER AVE 2014

3456	JDI ELECTRICAL SOLUTIONS
3458	HADDADIN HOLDINGS LLC
3460	INLAND EMPIRE COMPONENT SOUTHWEST TRADING
3468	K & S UNIQUE LLC ZIEHM IMAGING
3701	LEONARDS CARPET SERVICE

RAMONA EXPY 2010

18 JIFFY LUBE
64 MC DONALDS
85 ANTOJITOS MEXICANOS
APOLLO PROPERTY MANAGEMENT
AUI HOME FINANCE
EMPIRE VALLEY REALTY
LAKE PERRIS MARKET & DELI
LULU BBQ
NANCY PUEBLA RESTAURANT
RANCHO DENTAL GROUP
TEE BABYS SOUL FOOD
THERAPY CENTER
TUS CASITAS INSURANCE
VERO POSTAL TERMINAL
XTRI BUSINESS SVC INC
115 CASA MEXICANA RESTAURANT
120 CASA GRILL
MARLIN LLC
PAPA JOHNS PIZZA
STARBUCKS
145 FARMER BOYS
MENDEZ MEAT MARKET
PANADERIA LAS CONCHITAS
STOP N GO SMOG
165 DLAGO TAX SVC
JUGOS Y BIONICOS EL PARAISO
PERRIS EXPRESS BARBERSHOP
PERRIS WATER PLUS
RAMONA CLEANERS
375 CAMPER RESORTS OF AMERICA
DAVIS, PAMELA S
730 LOFT, HAIR
LOST HAIR
764 PREMIER LOAN SVC
780 L3 NAILS & SPA INC
OLD CHICAGO
RUMZ SMOKE SHOP
SUBWAY
796 CHEVRON

WEBSTER AVE 2010

3456 JDI ELECTRICAL SOLUTIONS
3464 TEMPLO DE MILAGROS INTL CHURCH
3468 ZIEHM IMAGING INC
3701 LEONARDS CARPET SVC

RAMONA EXPY 2005

- 85 ALLEN, ERNEST E
EMPIRE VALLEY REALTY
JAMON INC
LAKE PERRIS MARKET & DELI
VAL VERDE TEACHERS ASSOCIATION
- 115 SIZZLING STEER STEAK HO
- 145 BRADS CARTS AND PARTS
NAILS AND SPA COM
SMOG N RUN
- 165 DLAGO TAX SERVICE
ITS SHOWTIME VIDEO
KENYAS ICE CREAM
MARTINEZ, ALICIA
PERRIS EXPRESS BARBER SHOP
- 185 ACTION SURVEYS
GET WET WATER CRAFT RENTALS
LAKE PERRIS WEATHERCRAFT RENTALS
- 375 CAMPER RESORTS OF AMERICA
O B BUEZO HOUSE KEEPING
OB BUEZO HOUSE KEEPING
WIELIN, RONALD A

WEBSTER AVE 2005

4133 NEGREROS, ALFREDO

RAMONA EXPY 2000

165 DLAGO TAX SERVICE
185 ACTION SURVEYS
GET WET WATER CRAFT RENTALS

RAMONA EXPY 1995

- 85 CASTANEDA ASSOCIATES
LAKE PERRIS MARKET & DELI
WESTERN UNION
- 115 E H HANSEN REAL ESTATE
- 145 FARMER BOYS RESTAURANT
- 185 COMMUNITY TRAINING PROGRAM
HOME EDUCATION PROGRAM
- 375 CAMPERS RESORTS OF AMERICA
DOUBLE K GENERAL STORE



-

WEBSTER AVE 1995

3701 VETERINARY SERVICE INC

RAMONA EXPY 1990

7
1
8
7
9
0
4
2
9
8
4

RAMONA EXPSWY 92370
PERRIS

375	★CAMPER RSRTS AM ADM	657-7497	9
	★CAMPER RSRTS AM RES	657-7471	9
	★CAMPER RSRTS AM SLS	657-7457	9
	PRUITT Conniemar J	00	4
	STYRKER James F	00	+0
1209	CROSS Jas	654-1598	9
1283	PLATINGA Bill Jr	654-8225	9
1312	BOUNDY Jack L	00	4
1387	ABATTI Santina A	00	+0
	★HEMET VLY FEED	654-1161	9
	★ 4 BUS 6 RES	2 NEW	

WEBSTER AVE 1990

+ WEBSTER AV S (90)
92370 PERRIS

3701 ★ VETERINARY SERVICE

657-4419 +0

★ 1 BUS

0 RES

1 NEW



-

RAMONA EXPY 1985

RAMONA EXPSWY 92370
PERRIS

24687	RODRIGUEZ PORFIRIO	657-8629	+5
25485	CAMPER RESORTS	657-7497	2
	CAMPER RESORTS RES	657-7471	2
	CAMPER RESORTS SLS	657-7457	2
26900	DISTEFANO TONY	657-1410	2
27500	XXXX	00	
★	3 BUS	3 RES	1 NEW

RAMONA EXPY 1980

RAMONA EXPSWY 92370 PERRIS

24687	XXXX	00
24695	FULLER MICHAEL	657-7869 +0
25485	CANALE JOS	657-1545 +0
	★ LAKE PERRIS KOA	657-2233 9
32300	RODRIGUEZ ISABEL	657-7089 +0
32920	★ G&A CONSTRUCTION	657-9911 +0
33751	★ LAKEVIEW R V PARK	654-9691 +0
34860	SYBRANDY SIMON	654-4052 +0
34880	HETTINGA ERIC	654-0640 +0
35750	LAUDA BERT	654-0046 +0
	MORTON JAMES E	654-9848 9
	★ RANCHO CASA LOMA	654-0046 +0
NO #	★ PASTIME LAKE	654-4050 4
NO #	★ RAINTREE	654-9943 +0
	★ 6 BUS	8 RES
		10 NEW

RAMONA EXPY 1976

RAMONA EXPRSSWY 92370 PERRIS

24695 AUSTIN ERNEST 657-7869 5
 26900*BALDI BROS CONSTR 657-2889+6
 *CAL ST PK PERRIS LK 657-7321+6
 *CAL ST WATER RSRC 657-6726 4
 *CALIF ST WTR RSOURC 657-5166
 *PAC PERRIS CONCESSN 657-2005+6
 *PERRIS OVERLOOK 657-5416+6
 32300 XXXX 00
 33751*CRAZYHORSE CAMPGRND 654-9691 5
 *NUTRLT FNDTN REC PK 654-9691 5
 NO #*CAL ST WATER RSRC 657-6635 4
 NO #*CAL ST WTR VISITOR 657-7281+6
 NO #*CHADWICK&BUCHANAN 657-7911+6
 NO #*METROPOLTN WTR DIST 657-7912+6
 NO #*PASTIME LAKE 654-4050 4
 * 13 BUS 2 RES 7 NEW

Phase I Environmental Site Assessment
29-Acre Property – Southeast Corner of Ramona Expressway and Webster Avenue
Perris, California

APPENDIX F

EDR Radius Map Report with GeoCheck® Log

Duke Perris

SEC Ramona Expy Webster Ave
Perris, CA 92571

Inquiry Number: 6995113.2s
May 25, 2022

The EDR Radius Map™ Report with GeoCheck®



6 Armstrong Road, 4th floor
Shelton, CT 06484
Toll Free: 800.352.0050
www.edrnet.com

TABLE OF CONTENTS

<u>SECTION</u>	<u>PAGE</u>
Executive Summary	ES1
Overview Map	2
Detail Map	3
Map Findings Summary	4
Map Findings	9
Orphan Summary	90
Government Records Searched/Data Currency Tracking	GR-1
 <u>GEOCHECK ADDENDUM</u>	
Physical Setting Source Addendum	A-1
Physical Setting Source Summary	A-2
Physical Setting SSURGO Soil Map	A-5
Physical Setting Source Map	A-11
Physical Setting Source Map Findings	A-13
Physical Setting Source Records Searched	PSGR-1

Thank you for your business.
Please contact EDR at 1-800-352-0050
with any questions or comments.

Disclaimer - Copyright and Trademark Notice

This Report contains certain information obtained from a variety of public and other sources reasonably available to Environmental Data Resources, Inc. It cannot be concluded from this Report that coverage information for the target and surrounding properties does not exist from other sources. **NO WARRANTY EXPRESSED OR IMPLIED, IS MADE WHATSOEVER IN CONNECTION WITH THIS REPORT. ENVIRONMENTAL DATA RESOURCES, INC. SPECIFICALLY DISCLAIMS THE MAKING OF ANY SUCH WARRANTIES, INCLUDING WITHOUT LIMITATION, MERCHANTABILITY OR FITNESS FOR A PARTICULAR USE OR PURPOSE. ALL RISK IS ASSUMED BY THE USER. IN NO EVENT SHALL ENVIRONMENTAL DATA RESOURCES, INC. BE LIABLE TO ANYONE, WHETHER ARISING OUT OF ERRORS OR OMISSIONS, NEGLIGENCE, ACCIDENT OR ANY OTHER CAUSE, FOR ANY LOSS OF DAMAGE, INCLUDING, WITHOUT LIMITATION, SPECIAL, INCIDENTAL, CONSEQUENTIAL, OR EXEMPLARY DAMAGES. ANY LIABILITY ON THE PART OF ENVIRONMENTAL DATA RESOURCES, INC. IS STRICTLY LIMITED TO A REFUND OF THE AMOUNT PAID FOR THIS REPORT.** Purchaser accepts this Report "AS IS". Any analyses, estimates, ratings, environmental risk levels or risk codes provided in this Report are provided for illustrative purposes only, and are not intended to provide, nor should they be interpreted as providing any facts regarding, or prediction or forecast of, any environmental risk for any property. Only a Phase I Environmental Site Assessment performed by an environmental professional can provide information regarding the environmental risk for any property. Additionally, the information provided in this Report is not to be construed as legal advice.

Copyright 2020 by Environmental Data Resources, Inc. All rights reserved. Reproduction in any media or format, in whole or in part, of any report or map of Environmental Data Resources, Inc., or its affiliates, is prohibited without prior written permission.

EDR and its logos (including Sanborn and Sanborn Map) are trademarks of Environmental Data Resources, Inc. or its affiliates. All other trademarks used herein are the property of their respective owners.

EXECUTIVE SUMMARY

A search of available environmental records was conducted by Environmental Data Resources, Inc (EDR). The report was designed to assist parties seeking to meet the search requirements of EPA's Standards and Practices for All Appropriate Inquiries (40 CFR Part 312), the ASTM Standard Practice for Environmental Site Assessments (E1527-21), the ASTM Standard Practice for Environmental Site Assessments for Forestland or Rural Property (E 2247-16), the ASTM Standard Practice for Limited Environmental Due Diligence: Transaction Screen Process (E 1528-14) or custom requirements developed for the evaluation of environmental risk associated with a parcel of real estate.

TARGET PROPERTY INFORMATION

ADDRESS

SEC RAMONA EXPY WEBSTER AVE
PERRIS, CA 92571

COORDINATES

Latitude (North): 33.8427960 - 33° 50' 34.06"
Longitude (West): 117.2404540 - 117° 14' 25.63"
Universal Transverse Mercator: Zone 11
UTM X (Meters): 477753.2
UTM Y (Meters): 3744557.8
Elevation: 1475 ft. above sea level

USGS TOPOGRAPHIC MAP ASSOCIATED WITH TARGET PROPERTY

Target Property Map: 12015907 PERRIS, CA
Version Date: 2018

Southwest Map: 12015925 STEELE PEAK, CA
Version Date: 2018

AERIAL PHOTOGRAPHY IN THIS REPORT

Portions of Photo from: 20140603
Source: USDA

MAPPED SITES SUMMARY

Target Property Address:
 SEC RAMONA EXPY WEBSTER AVE
 PERRIS, CA 92571

Click on Map ID to see full detail.

MAP ID	SITE NAME	ADDRESS	DATABASE ACRONYMS	RELATIVE ELEVATION	DIST (ft. & mi.) DIRECTION
Reg	MARCH ARB		DOD	Same	4188, 0.793, NNW
A1	WAREHOUSE-PERRIS	3660 BRENNAN	CIWQS	Higher	1 ft.
A2	STARCREST PRODUCTS C	3660 BRENNAN AVE	HAZNET, CERS, HWTS	Higher	1 ft.
A3	STARCREST PRODUCTS C	3660 BRENNAN AVE	FINDS, ECHO	Higher	1 ft.
A4	STARCREST PRODUCTS C	3660 BRENNAN AVE	RCRA NonGen / NLR	Higher	1 ft.
A5	WAREHOUSE-PERRIS	3660 BRENNAN	FINDS	Higher	1 ft.
A6	STARCREST PRODUCTS O	3660 BRENNAN AVE	FINDS	Higher	1 ft.
B7	LEONARD'S CARPET SER	3701 WEBSTER AVE	RCRA NonGen / NLR	Higher	113, 0.021, SW
B8	LEONARD'S CARPET SER	3701 N WEBSTER AVE	CERS HAZ WASTE, CHMIRS, NPDES, CIWQS, CERS	Higher	113, 0.021, SW
C9	CLEARWATER PIPELINE	3838 BRENNAN AVE	RCRA NonGen / NLR	Lower	227, 0.043, SE
C10	CLEARWATER PIPELINE	3838 BRENNAN AVE	CERS HAZ WASTE, HAZNET, CERS, HWTS	Lower	227, 0.043, SE
C11	JR CONSTRUCTION CLEA	3772 BRENNAN AVE	RCRA NonGen / NLR	Higher	267, 0.051, SE
D12	LAKE CHEVRON	796 W RAMONA EXPRESS	UST	Higher	335, 0.063, NW
D13	LAKE CHEVRON	796 W RAMONA EXPRESS	CERS HAZ WASTE, CERS TANKS, CERS	Higher	335, 0.063, NW
E14	PERRIS 1031	4100 N WEBSTER AVE	RCRA NonGen / NLR	Higher	750, 0.142, NW
E15	FERGUSON PERRIS DIST	4100 N WEBSTER AVE	CERS HAZ WASTE, HAZNET, HWTS	Higher	750, 0.142, NW
E16	FERGUSON PERRIS DIST	4100 N WEBSTER AVE	RCRA NonGen / NLR	Higher	750, 0.142, NW
E17	PERRIS BRANCH # 1031	4120 N WEBSTER AVE	CERS HAZ WASTE	Higher	877, 0.166, NW
18	AIA ENTERPRISES LLC	23261 CAJALCO EXPRES	CERS HAZ WASTE, CERS TANKS, CERS	Higher	1295, 0.245, WNW
19	VAL VERDE CONTINUATI	NEVADA AVENUE/MORGAN	ENVIROSTOR, SCH	Higher	1618, 0.306, SW

EXECUTIVE SUMMARY

TARGET PROPERTY SEARCH RESULTS

The target property was not listed in any of the databases searched by EDR.

DATABASES WITH NO MAPPED SITES

No mapped sites were found in EDR's search of available ("reasonably ascertainable ") government records either on the target property or within the search radius around the target property for the following databases:

STANDARD ENVIRONMENTAL RECORDS

Lists of Federal NPL (Superfund) sites

NPL..... National Priority List
Proposed NPL..... Proposed National Priority List Sites
NPL LIENS..... Federal Superfund Liens

Lists of Federal Delisted NPL sites

Delisted NPL..... National Priority List Deletions

Lists of Federal sites subject to CERCLA removals and CERCLA orders

FEDERAL FACILITY..... Federal Facility Site Information listing
SEMS..... Superfund Enterprise Management System

Lists of Federal CERCLA sites with NFRAP

SEMS-ARCHIVE..... Superfund Enterprise Management System Archive

Lists of Federal RCRA facilities undergoing Corrective Action

CORRACTS..... Corrective Action Report

Lists of Federal RCRA TSD facilities

RCRA-TSDF..... RCRA - Treatment, Storage and Disposal

Lists of Federal RCRA generators

RCRA-LQG..... RCRA - Large Quantity Generators
RCRA-SQG..... RCRA - Small Quantity Generators
RCRA-VSQG..... RCRA - Very Small Quantity Generators (Formerly Conditionally Exempt Small Quantity Generators)

Federal institutional controls / engineering controls registries

LUCIS..... Land Use Control Information System

EXECUTIVE SUMMARY

US ENG CONTROLS..... Engineering Controls Sites List
US INST CONTROLS..... Institutional Controls Sites List

Federal ERNS list

ERNS..... Emergency Response Notification System

Lists of state- and tribal (Superfund) equivalent sites

RESPONSE..... State Response Sites

Lists of state and tribal landfills and solid waste disposal facilities

SWF/LF..... Solid Waste Information System

Lists of state and tribal leaking storage tanks

LUST..... Geotracker's Leaking Underground Fuel Tank Report
INDIAN LUST..... Leaking Underground Storage Tanks on Indian Land
CPS-SLIC..... Statewide SLIC Cases

Lists of state and tribal registered storage tanks

FEMA UST..... Underground Storage Tank Listing
AST..... Aboveground Petroleum Storage Tank Facilities
INDIAN UST..... Underground Storage Tanks on Indian Land

Lists of state and tribal voluntary cleanup sites

INDIAN VCP..... Voluntary Cleanup Priority Listing
VCP..... Voluntary Cleanup Program Properties

Lists of state and tribal brownfield sites

BROWNFIELDS..... Considered Brownfields Sites Listing

ADDITIONAL ENVIRONMENTAL RECORDS

Local Brownfield lists

US BROWNFIELDS..... A Listing of Brownfields Sites

Local Lists of Landfill / Solid Waste Disposal Sites

WMUDS/SWAT..... Waste Management Unit Database
SWRCY..... Recycler Database
HAULERS..... Registered Waste Tire Haulers Listing
INDIAN ODI..... Report on the Status of Open Dumps on Indian Lands
DEBRIS REGION 9..... Torres Martinez Reservation Illegal Dump Site Locations
ODI..... Open Dump Inventory
IHS OPEN DUMPS..... Open Dumps on Indian Land

Local Lists of Hazardous waste / Contaminated Sites

US HIST CDL..... Delisted National Clandestine Laboratory Register

EXECUTIVE SUMMARY

HIST Cal-Sites.....	Historical Calsites Database
SCH.....	School Property Evaluation Program
CDL.....	Clandestine Drug Labs
Toxic Pits.....	Toxic Pits Cleanup Act Sites
US CDL.....	National Clandestine Laboratory Register
PFAS.....	PFAS Contamination Site Location Listing
AQUEOUS FOAM.....	Former Fire Training Facility Assessments Listing

Local Lists of Registered Storage Tanks

SWEEPS UST.....	SWEEPS UST Listing
HIST UST.....	Hazardous Substance Storage Container Database
CA FID UST.....	Facility Inventory Database

Local Land Records

LIENS.....	Environmental Liens Listing
LIENS 2.....	CERCLA Lien Information
DEED.....	Deed Restriction Listing

Records of Emergency Release Reports

HMIRS.....	Hazardous Materials Information Reporting System
CHMIRS.....	California Hazardous Material Incident Report System
LDS.....	Land Disposal Sites Listing
MCS.....	Military Cleanup Sites Listing
SPILLS 90.....	SPILLS 90 data from FirstSearch

Other Ascertainable Records

FUDS.....	Formerly Used Defense Sites
SCRD DRYCLEANERS.....	State Coalition for Remediation of Drycleaners Listing
US FIN ASSUR.....	Financial Assurance Information
EPA WATCH LIST.....	EPA WATCH LIST
2020 COR ACTION.....	2020 Corrective Action Program List
TSCA.....	Toxic Substances Control Act
TRIS.....	Toxic Chemical Release Inventory System
SSTS.....	Section 7 Tracking Systems
ROD.....	Records Of Decision
RMP.....	Risk Management Plans
RAATS.....	RCRA Administrative Action Tracking System
PRP.....	Potentially Responsible Parties
PADS.....	PCB Activity Database System
ICIS.....	Integrated Compliance Information System
FTTS.....	FIFRA/ TSCA Tracking System - FIFRA (Federal Insecticide, Fungicide, & Rodenticide Act)/TSCA (Toxic Substances Control Act)
MLTS.....	Material Licensing Tracking System
COAL ASH DOE.....	Steam-Electric Plant Operation Data
COAL ASH EPA.....	Coal Combustion Residues Surface Impoundments List
PCB TRANSFORMER.....	PCB Transformer Registration Database
RADINFO.....	Radiation Information Database
HIST FTTS.....	FIFRA/TSCA Tracking System Administrative Case Listing
DOT OPS.....	Incident and Accident Data
CONSENT.....	Superfund (CERCLA) Consent Decrees
INDIAN RESERV.....	Indian Reservations

EXECUTIVE SUMMARY

FUSRAP.....	Formerly Utilized Sites Remedial Action Program
UMTRA.....	Uranium Mill Tailings Sites
LEAD SMELTERS.....	Lead Smelter Sites
US AIRS.....	Aerometric Information Retrieval System Facility Subsystem
US MINES.....	Mines Master Index File
ABANDONED MINES.....	Abandoned Mines
DOCKET HWC.....	Hazardous Waste Compliance Docket Listing
UXO.....	Unexploded Ordnance Sites
FUELS PROGRAM.....	EPA Fuels Program Registered Listing
CA BOND EXP. PLAN.....	Bond Expenditure Plan
Cortese.....	"Cortese" Hazardous Waste & Substances Sites List
CUPA Listings.....	CUPA Resources List
DRYCLEANERS.....	Cleaner Facilities
EMI.....	Emissions Inventory Data
ENF.....	Enforcement Action Listing
Financial Assurance.....	Financial Assurance Information Listing
ICE.....	ICE
HIST CORTESE.....	Hazardous Waste & Substance Site List
HWP.....	EnviroStor Permitted Facilities Listing
HWT.....	Registered Hazardous Waste Transporter Database
MINES.....	Mines Site Location Listing
MWMP.....	Medical Waste Management Program Listing
NPDES.....	NPDES Permits Listing
PEST LIC.....	Pesticide Regulation Licenses Listing
PROC.....	Certified Processors Database
Notify 65.....	Proposition 65 Records
UIC.....	UIC Listing
UIC GEO.....	UIC GEO (GEOTRACKER)
WASTEWATER PITS.....	Oil Wastewater Pits Listing
WDS.....	Waste Discharge System
WIP.....	Well Investigation Program Case List
MILITARY PRIV SITES.....	MILITARY PRIV SITES (GEOTRACKER)
PROJECT.....	PROJECT (GEOTRACKER)
WDR.....	Waste Discharge Requirements Listing
NON-CASE INFO.....	NON-CASE INFO (GEOTRACKER)
OTHER OIL GAS.....	OTHER OIL & GAS (GEOTRACKER)
PROD WATER PONDS.....	PROD WATER PONDS (GEOTRACKER)
SAMPLING POINT.....	SAMPLING POINT (GEOTRACKER)
WELL STIM PROJ.....	Well Stimulation Project (GEOTRACKER)
MINES MRDS.....	Mineral Resources Data System
HWTS.....	Hazardous Waste Tracking System

EDR HIGH RISK HISTORICAL RECORDS

EDR Exclusive Records

EDR MGP.....	EDR Proprietary Manufactured Gas Plants
EDR Hist Auto.....	EDR Exclusive Historical Auto Stations
EDR Hist Cleaner.....	EDR Exclusive Historical Cleaners

EDR RECOVERED GOVERNMENT ARCHIVES

Exclusive Recovered Govt. Archives

RGA LF.....	Recovered Government Archive Solid Waste Facilities List
-------------	--

EXECUTIVE SUMMARY

RGA LUST..... Recovered Government Archive Leaking Underground Storage Tank

SURROUNDING SITES: SEARCH RESULTS

Surrounding sites were identified in the following databases.

Elevations have been determined from the USGS Digital Elevation Model and should be evaluated on a relative (not an absolute) basis. Relative elevation information between sites of close proximity should be field verified. Sites with an elevation equal to or higher than the target property have been differentiated below from sites with an elevation lower than the target property.

Page numbers and map identification numbers refer to the EDR Radius Map report where detailed data on individual sites can be reviewed.

Sites listed in ***bold italics*** are in multiple databases.

Unmappable (orphan) sites are not considered in the foregoing analysis.

STANDARD ENVIRONMENTAL RECORDS

Lists of state- and tribal hazardous waste facilities

ENVIROSTOR: The Department of Toxic Substances Control's (DTSC's) Site Mitigation and Brownfields Reuse Program's (SMBRP's) EnviroStor database identifies sites that have known contamination or sites for which there may be reasons to investigate further. The database includes the following site types: Federal Superfund sites (National Priorities List (NPL)); State Response, including Military Facilities and State Superfund; Voluntary Cleanup; and School sites. EnviroStor provides similar information to the information that was available in CalSites, and provides additional site information, including, but not limited to, identification of formerly-contaminated properties that have been released for reuse, properties where environmental deed restrictions have been recorded to prevent inappropriate land uses, and risk characterization information that is used to assess potential impacts to public health and the environment at contaminated sites.

A review of the ENVIROSTOR list, as provided by EDR, and dated 01/24/2022 has revealed that there is 1 ENVIROSTOR site within approximately 1 mile of the target property.

<u>Equal/Higher Elevation</u>	<u>Address</u>	<u>Direction / Distance</u>	<u>Map ID</u>	<u>Page</u>
<i>VAL VERDE CONTINUATI</i> Facility Id: 33010050 Status: No Further Action	<i>NEVADA AVENUE/MORGAN</i>	<i>SW 1/4 - 1/2 (0.306 mi.)</i>	<i>19</i>	<i>86</i>

Lists of state and tribal registered storage tanks

UST: The Underground Storage Tank database contains registered USTs. USTs are regulated under Subtitle I of the Resource Conservation and Recovery Act (RCRA). The data come from the State Water Resources Control Board's Hazardous Substance Storage Container Database.

A review of the UST list, as provided by EDR, has revealed that there is 1 UST site within approximately 0.25 miles of the target property.

<u>Equal/Higher Elevation</u>	<u>Address</u>	<u>Direction / Distance</u>	<u>Map ID</u>	<u>Page</u>
<i>LAKE CHEVRON</i> Database: RIVERSIDE CO. UST, Date of Government Version: 03/31/2022 Database: UST, Date of Government Version: 12/06/2021	<i>796 W RAMONA EXPRESS</i>	<i>NW 0 - 1/8 (0.063 mi.)</i>	<i>D12</i>	<i>49</i>

EXECUTIVE SUMMARY

Facility Id: FA0025793

ADDITIONAL ENVIRONMENTAL RECORDS

Local Lists of Hazardous waste / Contaminated Sites

CERS HAZ WASTE: List of sites in the California Environmental Protection Agency (CalEPA) Regulated Site Portal which fall under the Hazardous Chemical Management, Hazardous Waste Onsite Treatment, Household Hazardous Waste Collection, Hazardous Waste Generator, and RCRA LQ HW Generator programs.

A review of the CERS HAZ WASTE list, as provided by EDR, and dated 01/18/2022 has revealed that there are 6 CERS HAZ WASTE sites within approximately 0.25 miles of the target property.

<u>Equal/Higher Elevation</u>	<u>Address</u>	<u>Direction / Distance</u>	<u>Map ID</u>	<u>Page</u>
LEONARD'S CARPET SER	3701 N WEBSTER AVE	SW 0 - 1/8 (0.021 mi.)	B8	24
LAKE CHEVRON	796 W RAMONA EXPRESS	NW 0 - 1/8 (0.063 mi.)	D13	49
FERGUSON PERRIS DIST	4100 N WEBSTER AVE	NW 1/8 - 1/4 (0.142 mi.)	E15	70
PERRIS BRANCH # 1031	4120 N WEBSTER AVE	NW 1/8 - 1/4 (0.166 mi.)	E17	78
AIA ENTERPRISES LLC	23261 CAJALCO EXPRES	WNW 1/8 - 1/4 (0.245 mi.)	18	81
<u>Lower Elevation</u>	<u>Address</u>	<u>Direction / Distance</u>	<u>Map ID</u>	<u>Page</u>
CLEARWATER PIPELINE	3838 BRENNAN AVE	SE 0 - 1/8 (0.043 mi.)	C10	36

Local Lists of Registered Storage Tanks

CERS TANKS: List of sites in the California Environmental Protection Agency (CalEPA) Regulated Site Portal which fall under the Aboveground Petroleum Storage and Underground Storage Tank regulatory programs.

A review of the CERS TANKS list, as provided by EDR, and dated 01/18/2022 has revealed that there are 2 CERS TANKS sites within approximately 0.25 miles of the target property.

<u>Equal/Higher Elevation</u>	<u>Address</u>	<u>Direction / Distance</u>	<u>Map ID</u>	<u>Page</u>
LAKE CHEVRON	796 W RAMONA EXPRESS	NW 0 - 1/8 (0.063 mi.)	D13	49
AIA ENTERPRISES LLC	23261 CAJALCO EXPRES	WNW 1/8 - 1/4 (0.245 mi.)	18	81

Other Ascertainable Records

RCRA NonGen / NLR: RCRAInfo is EPA's comprehensive information system, providing access to data supporting the Resource Conservation and Recovery Act (RCRA) of 1976 and the Hazardous and Solid Waste Amendments (HSWA) of 1984. The database includes selective information on sites which generate, transport, store, treat and/or dispose of hazardous waste as defined by the Resource Conservation and Recovery Act (RCRA). Non-Generators do not presently generate hazardous waste.

A review of the RCRA NonGen / NLR list, as provided by EDR, and dated 02/28/2022 has revealed that there are 6 RCRA NonGen / NLR sites within approximately 0.25 miles of the target property.

EXECUTIVE SUMMARY

<u>Equal/Higher Elevation</u>	<u>Address</u>	<u>Direction / Distance</u>	<u>Map ID</u>	<u>Page</u>
STARCREST PRODUCTS C EPA ID:: CAL000254115	3660 BRENNAN AVE	0 - 1/8 (0.000 mi.)	A4	19
LEONARD'S CARPET SER EPA ID:: CAL000297630	3701 WEBSTER AVE	SW 0 - 1/8 (0.021 mi.)	B7	22
JR CONSTRUCTION CLEA PERRIS 1031 EPA ID:: CAL000449598	3772 BRENNAN AVE 4100 N WEBSTER AVE	SE 0 - 1/8 (0.051 mi.) NW 1/8 - 1/4 (0.142 mi.)	C11 E14	47 67
FERGUSON PERRIS DIST EPA ID:: CAL000447611	4100 N WEBSTER AVE	NW 1/8 - 1/4 (0.142 mi.)	E16	75

<u>Lower Elevation</u>	<u>Address</u>	<u>Direction / Distance</u>	<u>Map ID</u>	<u>Page</u>
CLEARWATER PIPELINE EPA ID:: CAL000216171	3838 BRENNAN AVE	SE 0 - 1/8 (0.043 mi.)	C9	34

DOD: Consists of federally owned or administered lands, administered by the Department of Defense, that have any area equal to or greater than 640 acres of the United States, Puerto Rico, and the U.S. Virgin Islands.

A review of the DOD list, as provided by EDR, and dated 06/07/2021 has revealed that there is 1 DOD site within approximately 1 mile of the target property.

<u>Equal/Higher Elevation</u>	<u>Address</u>	<u>Direction / Distance</u>	<u>Map ID</u>	<u>Page</u>
MARCH ARB		NNW 1/2 - 1 (0.793 mi.)	0	9

FINDS: The Facility Index System contains both facility information and "pointers" to other sources of information that contain more detail. These include: RCRIS; Permit Compliance System (PCS); Aerometric Information Retrieval System (AIRS); FATES (FIFRA [Federal Insecticide Fungicide Rodenticide Act] and TSCA Enforcement System, FTTS [FIFRA/TSCA Tracking System]; CERCLIS; DOCKET (Enforcement Docket used to manage and track information on civil judicial enforcement cases for all environmental statutes); Federal Underground Injection Control (FURS); Federal Reporting Data System (FRDS); Surface Impoundments (SIA); TSCA Chemicals in Commerce Information System (CICS); PADS; RCRA-J (medical waste transporters/disposers); TRIS; and TSCA. The source of this database is the U.S. EPA/NTIS.

A review of the FINDS list, as provided by EDR, and dated 11/04/2021 has revealed that there are 3 FINDS sites within approximately 0.001 miles of the target property.

<u>Equal/Higher Elevation</u>	<u>Address</u>	<u>Direction / Distance</u>	<u>Map ID</u>	<u>Page</u>
STARCREST PRODUCTS C Registry ID:: 110070451900	3660 BRENNAN AVE	0 - 1/8 (0.000 mi.)	A3	18
WAREHOUSE-PERRIS Registry ID:: 110066111184	3660 BRENNAN	0 - 1/8 (0.000 mi.)	A5	21
STARCREST PRODUCTS O Registry ID:: 110065179032	3660 BRENNAN AVE	0 - 1/8 (0.000 mi.)	A6	21

EXECUTIVE SUMMARY

ECHO: ECHO provides integrated compliance and enforcement information for about 800,000 regulated facilities nationwide.

A review of the ECHO list, as provided by EDR, and dated 01/01/2022 has revealed that there is 1 ECHO site within approximately 0.001 miles of the target property.

<u>Equal/Higher Elevation</u>	<u>Address</u>	<u>Direction / Distance</u>	<u>Map ID</u>	<u>Page</u>
STARCREST PRODUCTS C Registry ID: 110070451900	3660 BRENNAN AVE	0 - 1/8 (0.000 mi.)	A3	18

HAZNET: The data is extracted from the copies of hazardous waste manifests received each year by the DTSC. The annual volume of manifests is typically 700,000-1,000,000 annually, representing approximately 350,000-500,000 shipments. Data from non-California manifests & continuation sheets are not included at the present time. Data are from the manifests submitted without correction, and therefore many contain some invalid values for data elements such as generator ID, TSD ID, waste category, & disposal method. The source is the Department of Toxic Substance Control is the agency. This database begins with calendar year 1993.

A review of the HAZNET list, as provided by EDR, and dated 12/31/2019 has revealed that there is 1 HAZNET site within approximately 0.001 miles of the target property.

<u>Equal/Higher Elevation</u>	<u>Address</u>	<u>Direction / Distance</u>	<u>Map ID</u>	<u>Page</u>
STARCREST PRODUCTS C GEPaid: CAL000254115	3660 BRENNAN AVE	0 - 1/8 (0.000 mi.)	A2	9

CIWQS: The California Integrated Water Quality System (CIWQS) is a computer system used by the State and Regional Water Quality Control Boards to track information about places of environmental interest, manage permits and other orders, track inspections, and manage violations and enforcement activities.

A review of the CIWQS list, as provided by EDR, and dated 11/30/2021 has revealed that there is 1 CIWQS site within approximately 0.001 miles of the target property.

<u>Equal/Higher Elevation</u>	<u>Address</u>	<u>Direction / Distance</u>	<u>Map ID</u>	<u>Page</u>
WAREHOUSE-PERRIS	3660 BRENNAN	0 - 1/8 (0.000 mi.)	A1	9

CERS: The CalEPA Regulated Site Portal database combines data about environmentally regulated sites and facilities in California into a single database. It combines data from a variety of state and federal databases, and provides an overview of regulated activities across the spectrum of environmental programs for any given location in California. These activities include hazardous materials and waste, state and federal cleanups, impacted ground and surface waters, and toxic materials

A review of the CERS list, as provided by EDR, and dated 01/18/2022 has revealed that there is 1 CERS site within approximately 0.001 miles of the target property.

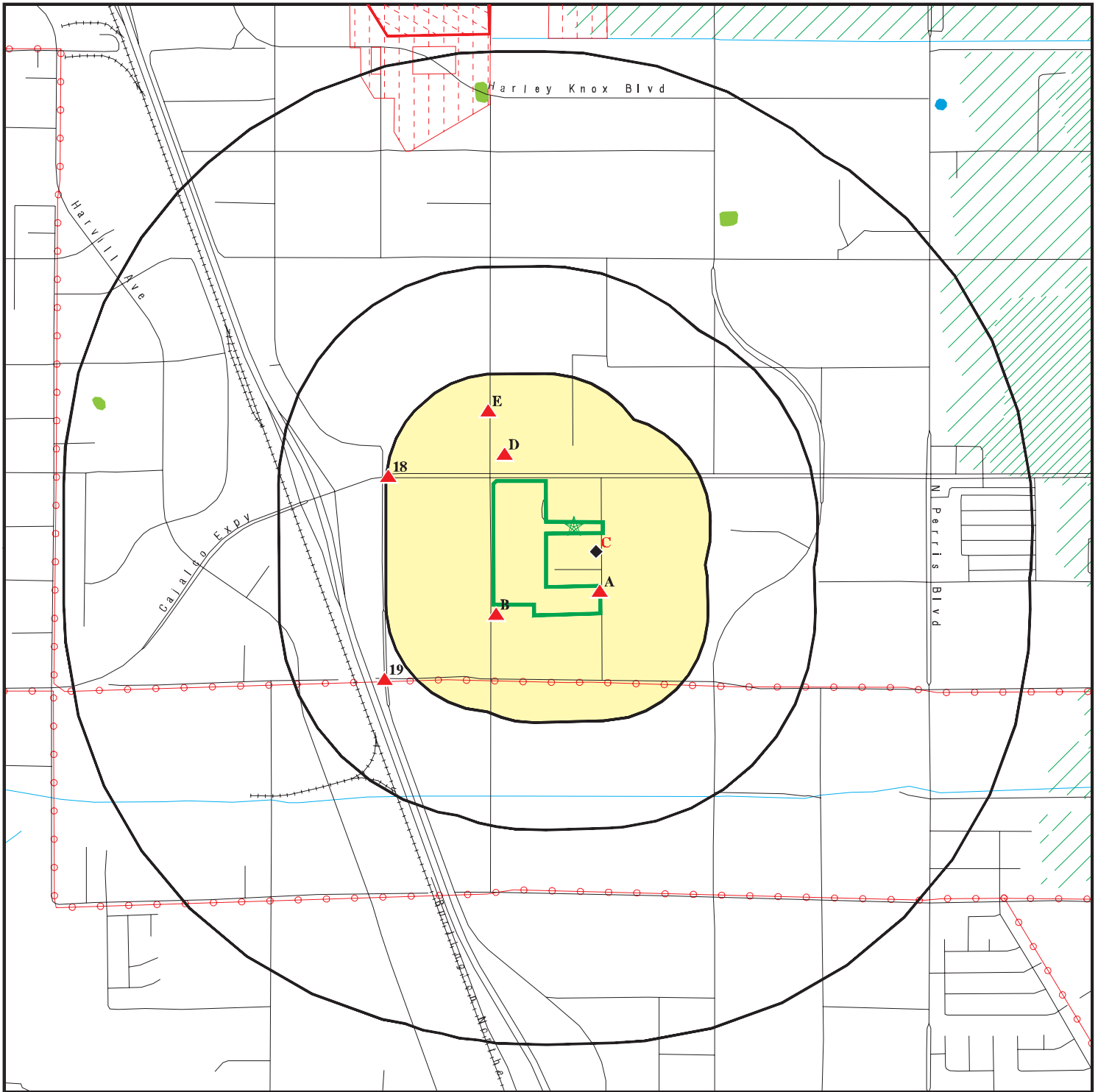
<u>Equal/Higher Elevation</u>	<u>Address</u>	<u>Direction / Distance</u>	<u>Map ID</u>	<u>Page</u>
STARCREST PRODUCTS C	3660 BRENNAN AVE	0 - 1/8 (0.000 mi.)	A2	9

EXECUTIVE SUMMARY

Due to poor or inadequate address information, the following sites were not mapped. Count: 12 records.

<u>Site Name</u>	<u>Database(s)</u>
PERRIS VALLEY INDUSTRIAL INFRASTRU	CIWQS
PERRIS RAMONA CENTER	CIWQS
PERRIS 170	CIWQS
WILLOWGLEN @ PERRIS 170	CIWQS
LARKSPUR @ PERRIS 170	CIWQS
PERRIS 113 VILLAGES OF AVALON TRAC	CIWQS
HYDRO POWER PLANT, PERRIS	CIWQS
MWD PERRIS PUMPBACK FACILITY	CIWQS
PERRIS 25 OFFSITE PUBLIC IMPROVEME	CIWQS
PERRIS VALLEY INDUSTRIAL CORRIDOR	CIWQS
MWD- PERRIS POWER PLANT (UNMANNED)	UST
MWD PERRIS PUMPBACK FACILITY	FINDS

OVERVIEW MAP - 6995113.2S



Target Property

Sites at elevations higher than or equal to the target property

Sites at elevations lower than the target property

Manufactured Gas Plants

National Priority List Sites

Dept. Defense Sites

Indian Reservations BIA

Power transmission lines

Special Flood Hazard Area (1%)

0.2% Annual Chance Flood Hazard

National Wetland Inventory

State Wetlands

Areas of Concern

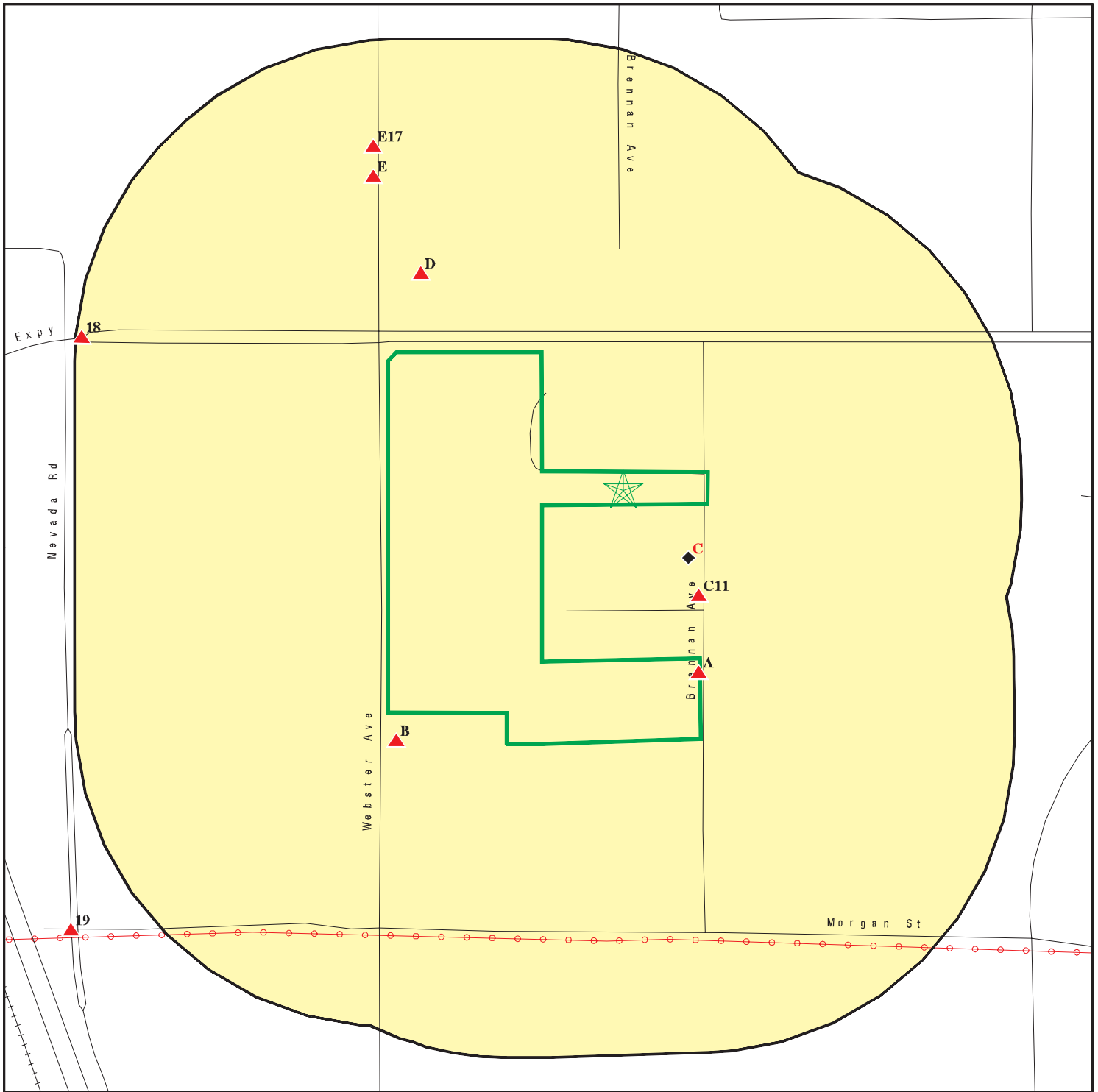









This report includes Interactive Map Layers to display and/or hide map information. The legend includes only those icons for the default map view.

SITE NAME: Duke Perris
 ADDRESS: SEC Ramona Expy Webster Ave
 Perris CA 92571
 LAT/LONG: 33.842796 / 117.240454






CLIENT: Roux Associates
 CONTACT: Taylor Barrett
 INQUIRY #: 6995113.2s
 DATE: May 25, 2022 3:51 pm

DETAIL MAP - 6995113.2S



-  Target Property
-  Sites at elevations higher than or equal to the target property
-  Sites at elevations lower than the target property
-  Manufactured Gas Plants
-  Sensitive Receptors
-  National Priority List Sites
-  Dept. Defense Sites



-  Indian Reservations BIA
-  Power transmission lines
-  Special Flood Hazard Area (1%)
-  0.2% Annual Chance Flood Hazard
-  Areas of Concern



This report includes Interactive Map Layers to display and/or hide map information. The legend includes only those icons for the default map view.

SITE NAME: Duke Perris
 ADDRESS: SEC Ramona Expy Webster Ave
 Perris CA 92571
 LAT/LONG: 33.842796 / 117.240454

CLIENT: Roux Associates
 CONTACT: Taylor Barrett
 INQUIRY #: 6995113.2s
 DATE: May 25, 2022 3:51 pm

MAP FINDINGS SUMMARY

Database	Search Distance (Miles)	Target Property	< 1/8	1/8 - 1/4	1/4 - 1/2	1/2 - 1	> 1	Total Plotted
STANDARD ENVIRONMENTAL RECORDS								
<i>Lists of Federal NPL (Superfund) sites</i>								
NPL	1.000		0	0	0	0	NR	0
Proposed NPL	1.000		0	0	0	0	NR	0
NPL LIENS	1.000		0	0	0	0	NR	0
<i>Lists of Federal Delisted NPL sites</i>								
Delisted NPL	1.000		0	0	0	0	NR	0
<i>Lists of Federal sites subject to CERCLA removals and CERCLA orders</i>								
FEDERAL FACILITY	0.500		0	0	0	NR	NR	0
SEMS	0.500		0	0	0	NR	NR	0
<i>Lists of Federal CERCLA sites with NFRAP</i>								
SEMS-ARCHIVE	0.500		0	0	0	NR	NR	0
<i>Lists of Federal RCRA facilities undergoing Corrective Action</i>								
CORRACTS	1.000		0	0	0	0	NR	0
<i>Lists of Federal RCRA TSD facilities</i>								
RCRA-TSDF	0.500		0	0	0	NR	NR	0
<i>Lists of Federal RCRA generators</i>								
RCRA-LQG	0.250		0	0	NR	NR	NR	0
RCRA-SQG	0.250		0	0	NR	NR	NR	0
RCRA-VSQG	0.250		0	0	NR	NR	NR	0
<i>Federal institutional controls / engineering controls registries</i>								
LUCIS	0.500		0	0	0	NR	NR	0
US ENG CONTROLS	0.500		0	0	0	NR	NR	0
US INST CONTROLS	0.500		0	0	0	NR	NR	0
<i>Federal ERNS list</i>								
ERNS	0.001		0	NR	NR	NR	NR	0
<i>Lists of state- and tribal (Superfund) equivalent sites</i>								
RESPONSE	1.000		0	0	0	0	NR	0
<i>Lists of state- and tribal hazardous waste facilities</i>								
ENVIROSTOR	1.000		0	0	1	0	NR	1
<i>Lists of state and tribal landfills and solid waste disposal facilities</i>								
SWF/LF	0.500		0	0	0	NR	NR	0

MAP FINDINGS SUMMARY

Database	Search Distance (Miles)	Target Property	< 1/8	1/8 - 1/4	1/4 - 1/2	1/2 - 1	> 1	Total Plotted
<i>Lists of state and tribal leaking storage tanks</i>								
LUST	0.500		0	0	0	NR	NR	0
INDIAN LUST	0.500		0	0	0	NR	NR	0
CPS-SLIC	0.500		0	0	0	NR	NR	0
<i>Lists of state and tribal registered storage tanks</i>								
FEMA UST	0.250		0	0	NR	NR	NR	0
UST	0.250		1	0	NR	NR	NR	1
AST	0.250		0	0	NR	NR	NR	0
INDIAN UST	0.250		0	0	NR	NR	NR	0
<i>Lists of state and tribal voluntary cleanup sites</i>								
INDIAN VCP	0.500		0	0	0	NR	NR	0
VCP	0.500		0	0	0	NR	NR	0
<i>Lists of state and tribal brownfield sites</i>								
BROWNFIELDS	0.500		0	0	0	NR	NR	0
<u>ADDITIONAL ENVIRONMENTAL RECORDS</u>								
<i>Local Brownfield lists</i>								
US BROWNFIELDS	0.500		0	0	0	NR	NR	0
<i>Local Lists of Landfill / Solid Waste Disposal Sites</i>								
WMUDS/SWAT	0.500		0	0	0	NR	NR	0
SWRCY	0.500		0	0	0	NR	NR	0
HAULERS	0.001		0	NR	NR	NR	NR	0
INDIAN ODI	0.500		0	0	0	NR	NR	0
DEBRIS REGION 9	0.500		0	0	0	NR	NR	0
ODI	0.500		0	0	0	NR	NR	0
IHS OPEN DUMPS	0.500		0	0	0	NR	NR	0
<i>Local Lists of Hazardous waste / Contaminated Sites</i>								
US HIST CDL	0.001		0	NR	NR	NR	NR	0
HIST Cal-Sites	1.000		0	0	0	0	NR	0
SCH	0.250		0	0	NR	NR	NR	0
CDL	0.001		0	NR	NR	NR	NR	0
Toxic Pits	1.000		0	0	0	0	NR	0
CERS HAZ WASTE	0.250		3	3	NR	NR	NR	6
US CDL	0.001		0	NR	NR	NR	NR	0
PFAS	0.500		0	0	0	NR	NR	0
AQUEOUS FOAM	TP		NR	NR	NR	NR	NR	0
<i>Local Lists of Registered Storage Tanks</i>								
SWEEPS UST	0.250		0	0	NR	NR	NR	0
HIST UST	0.250		0	0	NR	NR	NR	0
CA FID UST	0.250		0	0	NR	NR	NR	0

MAP FINDINGS SUMMARY

Database	Search Distance (Miles)	Target Property	< 1/8	1/8 - 1/4	1/4 - 1/2	1/2 - 1	> 1	Total Plotted
CERS TANKS	0.250		1	1	NR	NR	NR	2
Local Land Records								
LIENS	0.001		0	NR	NR	NR	NR	0
LIENS 2	0.001		0	NR	NR	NR	NR	0
DEED	0.500		0	0	0	NR	NR	0
Records of Emergency Release Reports								
HMIRS	0.001		0	NR	NR	NR	NR	0
CHMIRS	0.001		0	NR	NR	NR	NR	0
LDS	0.001		0	NR	NR	NR	NR	0
MCS	0.001		0	NR	NR	NR	NR	0
SPILLS 90	0.001		0	NR	NR	NR	NR	0
Other Ascertainable Records								
RCRA NonGen / NLR	0.250		4	2	NR	NR	NR	6
FUDS	1.000		0	0	0	0	NR	0
DOD	1.000		0	0	0	1	NR	1
SCRD DRYCLEANERS	0.500		0	0	0	NR	NR	0
US FIN ASSUR	0.001		0	NR	NR	NR	NR	0
EPA WATCH LIST	0.001		0	NR	NR	NR	NR	0
2020 COR ACTION	0.250		0	0	NR	NR	NR	0
TSCA	0.001		0	NR	NR	NR	NR	0
TRIS	0.001		0	NR	NR	NR	NR	0
SSTS	0.001		0	NR	NR	NR	NR	0
ROD	1.000		0	0	0	0	NR	0
RMP	0.001		0	NR	NR	NR	NR	0
RAATS	0.001		0	NR	NR	NR	NR	0
PRP	0.001		0	NR	NR	NR	NR	0
PADS	0.001		0	NR	NR	NR	NR	0
ICIS	0.001		0	NR	NR	NR	NR	0
FTTS	0.001		0	NR	NR	NR	NR	0
MLTS	0.001		0	NR	NR	NR	NR	0
COAL ASH DOE	0.001		0	NR	NR	NR	NR	0
COAL ASH EPA	0.500		0	0	0	NR	NR	0
PCB TRANSFORMER	0.001		0	NR	NR	NR	NR	0
RADINFO	0.001		0	NR	NR	NR	NR	0
HIST FTTS	0.001		0	NR	NR	NR	NR	0
DOT OPS	0.001		0	NR	NR	NR	NR	0
CONSENT	1.000		0	0	0	0	NR	0
INDIAN RESERV	1.000		0	0	0	0	NR	0
FUSRAP	1.000		0	0	0	0	NR	0
UMTRA	0.500		0	0	0	NR	NR	0
LEAD SMELTERS	0.001		0	NR	NR	NR	NR	0
US AIRS	0.001		0	NR	NR	NR	NR	0
US MINES	0.250		0	0	NR	NR	NR	0
ABANDONED MINES	0.250		0	0	NR	NR	NR	0
FINDS	0.001		3	NR	NR	NR	NR	3
DOCKET HWC	0.001		0	NR	NR	NR	NR	0
ECHO	0.001		1	NR	NR	NR	NR	1
UXO	1.000		0	0	0	0	NR	0

MAP FINDINGS SUMMARY

Database	Search Distance (Miles)	Target Property	< 1/8	1/8 - 1/4	1/4 - 1/2	1/2 - 1	> 1	Total Plotted
FUELS PROGRAM	0.250		0	0	NR	NR	NR	0
CA BOND EXP. PLAN	1.000		0	0	0	0	NR	0
Cortese	0.500		0	0	0	NR	NR	0
CUPA Listings	0.250		0	0	NR	NR	NR	0
DRYCLEANERS	0.250		0	0	NR	NR	NR	0
EMI	0.001		0	NR	NR	NR	NR	0
ENF	0.001		0	NR	NR	NR	NR	0
Financial Assurance	0.001		0	NR	NR	NR	NR	0
HAZNET	0.001		1	NR	NR	NR	NR	1
ICE	0.001		0	NR	NR	NR	NR	0
HIST CORTESE	0.500		0	0	0	NR	NR	0
HWP	1.000		0	0	0	0	NR	0
HWT	0.250		0	0	NR	NR	NR	0
MINES	0.250		0	0	NR	NR	NR	0
MWMP	0.250		0	0	NR	NR	NR	0
NPDES	0.001		0	NR	NR	NR	NR	0
PEST LIC	0.001		0	NR	NR	NR	NR	0
PROC	0.500		0	0	0	NR	NR	0
Notify 65	1.000		0	0	0	0	NR	0
UIC	0.001		0	NR	NR	NR	NR	0
UIC GEO	0.001		0	NR	NR	NR	NR	0
WASTEWATER PITS	0.500		0	0	0	NR	NR	0
WDS	0.001		0	NR	NR	NR	NR	0
WIP	0.250		0	0	NR	NR	NR	0
MILITARY PRIV SITES	0.001		0	NR	NR	NR	NR	0
PROJECT	0.001		0	NR	NR	NR	NR	0
WDR	0.001		0	NR	NR	NR	NR	0
CIWQS	0.001		1	NR	NR	NR	NR	1
CERS	0.001		1	NR	NR	NR	NR	1
NON-CASE INFO	0.001		0	NR	NR	NR	NR	0
OTHER OIL GAS	0.001		0	NR	NR	NR	NR	0
PROD WATER PONDS	0.001		0	NR	NR	NR	NR	0
SAMPLING POINT	0.001		0	NR	NR	NR	NR	0
WELL STIM PROJ	0.001		0	NR	NR	NR	NR	0
MINES MRDS	0.001		0	NR	NR	NR	NR	0
HWTS	TP		NR	NR	NR	NR	NR	0

EDR HIGH RISK HISTORICAL RECORDS

EDR Exclusive Records

EDR MGP	1.000		0	0	0	0	NR	0
EDR Hist Auto	0.125		0	NR	NR	NR	NR	0
EDR Hist Cleaner	0.125		0	NR	NR	NR	NR	0

EDR RECOVERED GOVERNMENT ARCHIVES

Exclusive Recovered Govt. Archives

RGA LF	0.001		0	NR	NR	NR	NR	0
RGA LUST	0.001		0	NR	NR	NR	NR	0

- Totals -- 0 16 6 1 1 0 24

MAP FINDINGS SUMMARY

<u>Database</u>	<u>Search Distance (Miles)</u>	<u>Target Property</u>	<u>< 1/8</u>	<u>1/8 - 1/4</u>	<u>1/4 - 1/2</u>	<u>1/2 - 1</u>	<u>> 1</u>	<u>Total Plotted</u>
-----------------	--	----------------------------	-----------------	------------------	------------------	----------------	---------------	--------------------------

NOTES:

TP = Target Property

NR = Not Requested at this Search Distance

Sites may be listed in more than one database

MAP FINDINGS

Map ID			
Direction			
Distance			EDR ID Number
Elevation	Site	Database(s)	EPA ID Number

DOD	MARCH ARB	DOD	CUSA401259
Region			N/A
NNW	, CA		
1/2-1			
4188 ft.			

DOD:

Site Name:	MARCH ARB
DOD Component:	AF Reserve
Joint Base:	N/A
Operating Status:	ACT (Active): Site has an on-going operational/support mission (s).

A1	WAREHOUSE-PERRIS	CIWQS	S121690090
	3660 BRENNAN		N/A
< 1/8	PERRIS, CA		
1 ft.			

Site 1 of 6 in cluster A

Relative:	CIWQS:	
Higher	Name:	WAREHOUSE-PERRIS
Actual:	Address:	3660 BRENNAN
1477 ft.	City,State,Zip:	PERRIS, CA
	Agency:	Starcrest Products of California Inc
	Agency Address:	3660 Brennan Avenue, Perris, CA 92370
	Place/Project Type:	Service/Commercial Site, NEC
	SIC/NAICS:	5961
	Region:	8
	Program:	WDR
	Regulatory Measure Status:	Historical
	Regulatory Measure Type:	WDR
	Order Number:	84-040
	WDID:	8 332187001
	NPDES Number:	Not reported
	Adoption Date:	05/11/1984
	Effective Date:	05/11/1984
	Termination Date:	12/18/2001
	Expiration/Review Date:	05/08/1999
	Design Flow:	0.012
	Major/Minor:	Not reported
	Complexity:	C
	TTWQ:	3
	Enforcement Actions within 5 years:	0
	Violations within 5 years:	0
	Latitude:	Not reported
	Longitude:	Not reported

A2	STARCREST PRODUCTS CALIFORNIA INC	HAZNET	S113120210
	3660 BRENNAN AVE	CERS	N/A
< 1/8	PERRIS, CA 92571	HWTS	
1 ft.			

Site 2 of 6 in cluster A

Relative:	HAZNET:	
Higher	Name:	STARCREST PRODUCTS CALIFORNIA INC
Actual:	Address:	3660 BRENNAN AVE
1477 ft.	Address 2:	Not reported
	City,State,Zip:	PERRIS, CA 925710000
	Contact:	SHAWN TREW

Map ID
Direction
Distance
Elevation

MAP FINDINGS

Site

Database(s)

EDR ID Number
EPA ID Number

STARCREST PRODUCTS CALIFORNIA INC (Continued)

S113120210

Telephone: 9519432011
Mailing Name: Not reported
Mailing Address: 3660 BRENNAN AVENUE

Year: 2015
Gepaid: CAL000254115
TSD EPA ID: CAD008364432
CA Waste Code: 223 - Unspecified oil-containing waste
Disposal Method: H141 - Storage, Bulking, And/Or Transfer Off Site--No Treatment/Reovery (H010-H129) Or (H131-H135)
Tons: 0.1668

Year: 2015
Gepaid: CAL000254115
TSD EPA ID: CAD008364432
CA Waste Code: 331 - Off-specification, aged or surplus organics
Disposal Method: H061 - Fuel Blending Prior To Energy Recovery At Another Site
Tons: 0.475

Year: 2005
Gepaid: CAL000254115
TSD EPA ID: HAHQ36005034
CA Waste Code: 331 - Off-specification, aged or surplus organics
Disposal Method: H01 - Transfer Station
Tons: 0.05

Year: 2005
Gepaid: CAL000254115
TSD EPA ID: HAHQ36005034
CA Waste Code: 343 - Unspecified organic liquid mixture
Disposal Method: H01 - Transfer Station
Tons: 0.04

Year: 2005
Gepaid: CAL000254115
TSD EPA ID: HAHQ36005034
CA Waste Code: 221 - Waste oil and mixed oil
Disposal Method: T01 - Treatment, Tank
Tons: 0.38

Year: 2005
Gepaid: CAL000254115
TSD EPA ID: HAHQ36005034
CA Waste Code: 123 - Unspecified alkaline solution
Disposal Method: H01 - Transfer Station
Tons: 0.25

Additional Info:
Year: 2015
Gen EPA ID: CAL000254115

Shipment Date: 20150519
Creation Date: 8/20/2015 22:15:40
Receipt Date: 20150528
Manifest ID: 013431794JJK
Trans EPA ID: CAR000177576

Map ID
Direction
Distance
Elevation

MAP FINDINGS

Site

Database(s)

EDR ID Number
EPA ID Number

STARCREST PRODUCTS CALIFORNIA INC (Continued)

S113120210

Trans Name: DOUBLE BARREL ENVIRONMENTAL SERVICES
Trans 2 EPA ID: NVR000087544
Trans 2 Name: DOUBLE BARREL ENVIRONMENTAL SERVICES
TSDf EPA ID: CAD008364432
Trans Name: RHO-CHEM LLC
TSDf Alt EPA ID: Not reported
TSDf Alt Name: Not reported
Waste Code Description: 331 - Off-specification, aged, or surplus organics
RCRA Code: D001
Meth Code: H061 - Fuel Blending Prior To Energy Recovery At Another Site
Quantity Tons: 0.4
Waste Quantity: 800
Quantity Unit: P
Additional Code 1: Not reported
Additional Code 2: Not reported
Additional Code 3: Not reported
Additional Code 4: Not reported
Additional Code 5: Not reported

Shipment Date: 20150519
Creation Date: 8/20/2015 22:15:40
Receipt Date: 20150528
Manifest ID: 013431794JJK
Trans EPA ID: CAR000177576
Trans Name: DOUBLE BARREL ENVIRONMENTAL SERVICES
Trans 2 EPA ID: NVR000087544
Trans 2 Name: DOUBLE BARREL ENVIRONMENTAL SERVICES
TSDf EPA ID: CAD008364432
Trans Name: RHO-CHEM LLC
TSDf Alt EPA ID: Not reported
TSDf Alt Name: Not reported
Waste Code Description: 331 - Off-specification, aged, or surplus organics
RCRA Code: D001
Meth Code: H061 - Fuel Blending Prior To Energy Recovery At Another Site
Quantity Tons: 0.075
Waste Quantity: 150
Quantity Unit: P
Additional Code 1: Not reported
Additional Code 2: Not reported
Additional Code 3: Not reported
Additional Code 4: Not reported
Additional Code 5: Not reported

Shipment Date: 20150519
Creation Date: 8/20/2015 22:15:40
Receipt Date: 20150528
Manifest ID: 013431794JJK
Trans EPA ID: CAR000177576
Trans Name: DOUBLE BARREL ENVIRONMENTAL SERVICES
Trans 2 EPA ID: NVR000087544
Trans 2 Name: DOUBLE BARREL ENVIRONMENTAL SERVICES
TSDf EPA ID: CAD008364432
Trans Name: RHO-CHEM LLC
TSDf Alt EPA ID: Not reported
TSDf Alt Name: Not reported
Waste Code Description: 223 - Unspecified oil-containing waste
RCRA Code: Not reported

Map ID
Direction
Distance
Elevation

MAP FINDINGS

Site

Database(s)

EDR ID Number
EPA ID Number

STARCREST PRODUCTS CALIFORNIA INC (Continued)

S113120210

Meth Code: H141 - Storage, Bulking, And/Or Transfer Off Site--No Treatment/Reovery (H010-H129) Or (H131-H135)
Quantity Tons: 0.1668
Waste Quantity: 40
Quantity Unit: G
Additional Code 1: Not reported
Additional Code 2: Not reported
Additional Code 3: Not reported
Additional Code 4: Not reported
Additional Code 5: Not reported

Additional Info:

Year: 2005
Gen EPA ID: CAL000254115

Shipment Date: 20051122
Creation Date: 1/3/2007 18:30:08
Receipt Date: 20051123
Manifest ID: 23758979
Trans EPA ID: CAT080012800
Trans Name: HAZ MAT TRANS INC
Trans 2 EPA ID: Not reported
Trans 2 Name: Not reported
TSDf EPA ID: CAD028409019
Trans Name: CROSBY & OVERTON
TSDf Alt EPA ID: HAHQ36005034
TSDf Alt Name: Not reported
Waste Code Description: 221 - Waste oil and mixed oil
RCRA Code: Not reported
Meth Code: T01 - Treatment, Tank
Quantity Tons: 0.38
Waste Quantity: 100
Quantity Unit: G
Additional Code 1: Not reported
Additional Code 2: Not reported
Additional Code 3: Not reported
Additional Code 4: Not reported
Additional Code 5: Not reported

Shipment Date: 20051122
Creation Date: 1/3/2007 18:30:08
Receipt Date: 20051123
Manifest ID: 23758980
Trans EPA ID: CAT080012800
Trans Name: HAZ MAT TRANS INC
Trans 2 EPA ID: Not reported
Trans 2 Name: Not reported
TSDf EPA ID: CAD028409019
Trans Name: CROSBY & OVERTON
TSDf Alt EPA ID: HAHQ36005034
TSDf Alt Name: Not reported
Waste Code Description: 123 - Unspecified alkaline solution
RCRA Code: D002
Meth Code: H01 - Transfer Station
Quantity Tons: 0.125
Waste Quantity: 250
Quantity Unit: P

Map ID
Direction
Distance
Elevation

MAP FINDINGS

Site

Database(s)

EDR ID Number
EPA ID Number

STARCREST PRODUCTS CALIFORNIA INC (Continued)

S113120210

Additional Code 1:	Not reported
Additional Code 2:	Not reported
Additional Code 3:	Not reported
Additional Code 4:	Not reported
Additional Code 5:	Not reported
Shipment Date:	20051122
Creation Date:	1/3/2007 18:30:08
Receipt Date:	20051123
Manifest ID:	23758980
Trans EPA ID:	CAT080012800
Trans Name:	HAZ MAT TRANS INC
Trans 2 EPA ID:	Not reported
Trans 2 Name:	Not reported
TSDf EPA ID:	CAD028409019
Trans Name:	CROSBY & OVERTON
TSDf Alt EPA ID:	HAHQ36005034
TSDf Alt Name:	Not reported
Waste Code Description:	343 - Unspecified organic liquid mixture
RCRA Code:	Not reported
Meth Code:	H01 - Transfer Station
Quantity Tons:	0.04
Waste Quantity:	80
Quantity Unit:	P
Additional Code 1:	Not reported
Additional Code 2:	Not reported
Additional Code 3:	Not reported
Additional Code 4:	Not reported
Additional Code 5:	Not reported
Shipment Date:	20051122
Creation Date:	1/3/2007 18:30:08
Receipt Date:	20051123
Manifest ID:	23758980
Trans EPA ID:	CAT080012800
Trans Name:	HAZ MAT TRANS INC
Trans 2 EPA ID:	Not reported
Trans 2 Name:	Not reported
TSDf EPA ID:	CAD028409019
Trans Name:	CROSBY & OVERTON
TSDf Alt EPA ID:	HAHQ36005034
TSDf Alt Name:	Not reported
Waste Code Description:	331 - Off-specification, aged, or surplus organics
RCRA Code:	D001
Meth Code:	H01 - Transfer Station
Quantity Tons:	0.05
Waste Quantity:	100
Quantity Unit:	P
Additional Code 1:	Not reported
Additional Code 2:	Not reported
Additional Code 3:	Not reported
Additional Code 4:	Not reported
Additional Code 5:	Not reported
Shipment Date:	20051122
Creation Date:	1/3/2007 18:30:08
Receipt Date:	20051123

Map ID
Direction
Distance
Elevation

MAP FINDINGS

Site

Database(s)

EDR ID Number
EPA ID Number

STARCREST PRODUCTS CALIFORNIA INC (Continued)

S113120210

Manifest ID: 23758980
Trans EPA ID: CAT080012800
Trans Name: HAZ MAT TRANS INC
Trans 2 EPA ID: Not reported
Trans 2 Name: Not reported
TSDf EPA ID: CAD028409019
Trans Name: CROSBY & OVERTON
TSDf Alt EPA ID: HAHQ36005034
TSDf Alt Name: Not reported
Waste Code Description: 123 - Unspecified alkaline solution
RCRA Code: D002
Meth Code: H01 - Transfer Station
Quantity Tons: 0.125
Waste Quantity: 250
Quantity Unit: P
Additional Code 1: Not reported
Additional Code 2: Not reported
Additional Code 3: Not reported
Additional Code 4: Not reported
Additional Code 5: Not reported

CERS:

Name: STARCREST PRODUCTS OF CA INC
Address: 3660 BRENNAN AVE
City,State,Zip: PERRIS, CA 92571
Site ID: 71182
CERS ID: 10317508
CERS Description: Chemical Storage Facilities

Violations:

Site ID: 71182
Site Name: Starcrest Products Of Ca Inc
Violation Date: 03-05-2019
Citation: HSC 6.95 25505(c) - California Health and Safety Code, Chapter 6.95, Section(s) 25505(c)
Violation Description: Failure to have a business plan readily available to personnel of the business or the unified program facility with responsibilities for emergency response or training.
Violation Notes: Returned to compliance on 05/15/2019. OBSERVATION: Facility personnel were unable to access/locate a current copy of the business plan during the inspection. CORRECTIVE ACTION: Owner/operator shall ensure a current copy of the hazardous materials business plan is readily available on site at all times when the facility is staffed.
Violation Division: Riverside County Department of Env Health
Violation Program: HMRRP
Violation Source: CERS,

Site ID: 71182
Site Name: Starcrest Products Of Ca Inc
Violation Date: 03-05-2019
Citation: Un-Specified
Violation Description: Business Plan Program - Operations/Maintenance - General Local Ordinance
Violation Notes: Returned to compliance on 05/15/2019. OBSERVATION: Required NFPA-704 signs were not posted. CORRECTIVE ACTION: Owner/operator shall research chemical safety data sheets and post proper NFPA-704 signs. Signs shall be posted near the entrance to the store. Submit photos to

Map ID
Direction
Distance
Elevation

MAP FINDINGS

Site

Database(s)

EDR ID Number
EPA ID Number

STARCREST PRODUCTS CALIFORNIA INC (Continued)

S113120210

this department. OBSERVATION: Observed faded NFPA-704 signs located on the Propane tank. CORRECTIVE ACTION: Owner/operator shall replace all faded or otherwise unrecognizable NFPA-704 signs. Submit photos to this department.

Violation Division: Riverside County Department of Env Health
Violation Program: HMRRP
Violation Source: CERS,

Site ID: 71182
Site Name: Starcrest Products Of Ca Inc
Violation Date: 03-05-2019
Citation: HSC 6.95 25505(a)(4) - California Health and Safety Code, Chapter 6.95, Section(s) 25505(a)(4)

Violation Description: Failure to provide initial and annual training to all employees in safety procedures in the event of a release or threatened release of a hazardous material or failure to document and maintain training records for a minimum of three years.

Violation Notes: Returned to compliance on 05/15/2019. OBSERVATION: Observed training records during inspection that were conducted every three years
CORRECTIVE ACTION: Owner/operator shall provide training to all employees. Documentation shall be retained and be made available for inspection for a minimum period of 3 years from the date of the training. All employees handling hazardous materials shall have hazardous materials training annually.

Violation Division: Riverside County Department of Env Health
Violation Program: HMRRP
Violation Source: CERS,

Evaluation:

Eval General Type: Compliance Evaluation Inspection
Eval Date: 01-27-2016
Violations Found: No
Eval Type: Routine done by local agency
Eval Notes: Not reported
Eval Division: Riverside County Department of Env Health
Eval Program: HMRRP
Eval Source: CERS,

Eval General Type: Compliance Evaluation Inspection
Eval Date: 03-05-2019
Violations Found: Yes
Eval Type: Routine done by local agency
Eval Notes: Not reported
Eval Division: Riverside County Department of Env Health
Eval Program: HMRRP
Eval Source: CERS,

Eval General Type: Other/Unknown
Eval Date: 05-15-2019
Violations Found: No
Eval Type: Other, not routine, done by local agency
Eval Notes: Not reported
Eval Division: Riverside County Department of Env Health
Eval Program: HMRRP
Eval Source: CERS,

Map ID
Direction
Distance
Elevation

MAP FINDINGS

Site

Database(s)

EDR ID Number
EPA ID Number

STARCREST PRODUCTS CALIFORNIA INC (Continued)

S113120210

Coordinates:

Site ID: 71182
Facility Name: Starcrest Products Of Ca Inc
Env Int Type Code: HMBP
Program ID: 10317508
Coord Name: Not reported
Ref Point Type Desc: Center of a facility or station.,
Latitude: 33.838750
Longitude: -117.239400

Affiliation:

Affiliation Type Desc: Document Preparer
Entity Name: Patrick Trew
Entity Title: Not reported
Affiliation Address: Not reported
Affiliation City: Not reported
Affiliation State: Not reported
Affiliation Country: Not reported
Affiliation Zip: Not reported
Affiliation Phone: ,

Affiliation Type Desc: Operator
Entity Name: Starcrest Products Of California, Inc.
Entity Title: Not reported
Affiliation Address: Not reported
Affiliation City: Not reported
Affiliation State: Not reported
Affiliation Country: Not reported
Affiliation Zip: Not reported
Affiliation Phone: (951) 943-2011,

Affiliation Type Desc: CUPA District
Entity Name: Riverside Cnty Env Health
Entity Title: Not reported
Affiliation Address: 4065 County Circle Drive, Room 104
Affiliation City: Riverside
Affiliation State: CA
Affiliation Country: Not reported
Affiliation Zip: 92503
Affiliation Phone: (951) 358-5055,

Affiliation Type Desc: Environmental Contact
Entity Name: Shawn Trew
Entity Title: Not reported
Affiliation Address: 3660 Brennan Ave
Affiliation City: Perris
Affiliation State: CA
Affiliation Country: Not reported
Affiliation Zip: 92571
Affiliation Phone: ,

Affiliation Type Desc: Facility Mailing Address
Entity Name: Mailing Address
Entity Title: Not reported
Affiliation Address: 3660 Brennan Avenue
Affiliation City: Perris

Map ID
Direction
Distance
Elevation

MAP FINDINGS

Site

Database(s)

EDR ID Number
EPA ID Number

STARCREST PRODUCTS CALIFORNIA INC (Continued)

S113120210

Affiliation State: CA
Affiliation Country: Not reported
Affiliation Zip: 92571
Affiliation Phone: ,

Affiliation Type Desc: Identification Signer
Entity Name: Patrick Trew
Entity Title: Facilities Manager
Affiliation Address: Not reported
Affiliation City: Not reported
Affiliation State: Not reported
Affiliation Country: Not reported
Affiliation Zip: Not reported
Affiliation Phone: ,

Affiliation Type Desc: Legal Owner
Entity Name: Starcrest Products Of California, Inc.
Entity Title: Not reported
Affiliation Address: 3660 Brennan Avenue
Affiliation City: Perris
Affiliation State: CA
Affiliation Country: United States
Affiliation Zip: 92571
Affiliation Phone: (909) 943-2011,

Affiliation Type Desc: Parent Corporation
Entity Name: Starcrest Products Of Ca Inc
Entity Title: Not reported
Affiliation Address: Not reported
Affiliation City: Not reported
Affiliation State: Not reported
Affiliation Country: Not reported
Affiliation Zip: Not reported
Affiliation Phone: ,

HWTS:

Name: STARCREST PRODUCTS CALIFORNIA INC
Address: 3660 BRENNAN AVE
Address 2: Not reported
City,State,Zip: PERRIS, CA 92571
EPA ID: CAL000254115
Inactive Date: Not reported
Create Date: 06/19/2002
Last Act Date: Not reported
Mailing Name: Not reported
Mailing Address: 3660 BRENNAN AVENUE
Mailing Address 2: Not reported
Mailing City,State,Zip: PERRIS, CA 925710001
Owner Name: STARCREST PRODUCTS OF CA, INC.
Owner Address: 3660 BRENNAN AVENUE
Owner Address 2: Not reported
Owner City,State,Zip: PERRIS, CA 925710001
Contact Name: SHAWN TREW
Contact Address: 3660 BRENNAN AVENUE
Contact Address 2: Not reported
City,State,Zip: PERRIS, CA 92571

Map ID
Direction
Distance
Elevation

MAP FINDINGS

Site

Database(s)

EDR ID Number
EPA ID Number

STARCREST PRODUCTS CALIFORNIA INC (Continued)

S113120210

Facility Status: Active
Facility Type: PERMANENT
Category: STATE
Latitude: 33.838731
Longitude: -117.239347
NAICS:
EPA ID: CAL000254115
Create Date: 2002-06-19 08:45:25.013
NAICS Code: 45411
NAICS Description: Electronic Shopping and Mail-Order Houses
Issued EPA ID Date: 2002-06-19 08:45:24.98300
Inactive Date: Not reported
Facility Name: STARCREST PRODUCTS CALIFORNIA INC
Facility Address: 3660 BRENNAN AVE
Facility Address 2: Not reported
Facility City: PERRIS
Facility County: Not reported
Facility State: CA
Facility Zip: 925710000

A3

STARCREST PRODUCTS CALIFORNIA INC
3660 BRENNAN AVE
PERRIS, CA 92571

FINDS 1024663506
ECHO N/A

< 1/8
1 ft.

Site 3 of 6 in cluster A

Relative:
Higher
Actual:
1477 ft.

FINDS:
Registry ID: 110070451900

Click Here:

Environmental Interest/Information System:

RCRAInfo is a national information system that supports the Resource Conservation and Recovery Act (RCRA) program through the tracking of events and activities related to facilities that generate, transport, and treat, store, or dispose of hazardous waste. RCRAInfo allows RCRA program staff to track the notification, permit, compliance, and corrective action activities required under RCRA.

Click this hyperlink while viewing on your computer to access additional FINDS: detail in the EDR Site Report.

ECHO:
Envid: 1024663506
Registry ID: 110070451900
DFR URL: <http://echo.epa.gov/detailed-facility-report?fid=110070451900>
Name: STARCREST PRODUCTS CALIFORNIA INC
Address: 3660 BRENNAN AVE
City,State,Zip: PERRIS, CA 92571

Map ID
Direction
Distance
Elevation

MAP FINDINGS

Site

Database(s)

EDR ID Number
EPA ID Number

A4 **STARCREST PRODUCTS CALIFORNIA INC** **RCRA NonGen / NLR** **1024803674**
3660 BRENNAN AVE **CAL000254115**
< 1/8 **PERRIS, CA 92571**
1 ft.

Site 4 of 6 in cluster A

Relative: RCRA NonGen / NLR:
Higher Date Form Received by Agency: 20020619
Actual: Handler Name: STARCREST PRODUCTS CALIFORNIA INC
1477 ft. Handler Address: 3660 BRENNAN AVE
 Handler City,State,Zip: PERRIS, CA 92571-0000
 EPA ID: CAL000254115
 Contact Name: SHAWN TREW
 Contact Address: 3660 BRENNAN AVENUE
 Contact City,State,Zip: PERRIS, CA 92571
 Contact Telephone: 951-943-2011
 Contact Fax: 951-940-7037
 Contact Email: PTREW@STARCALIF.COM
 Contact Title: Not reported
 EPA Region: 09
 Land Type: Not reported
 Federal Waste Generator Description: Not a generator, verified
 Non-Notifier: Not reported
 Biennial Report Cycle: Not reported
 Accessibility: Not reported
 Active Site Indicator: Handler Activities
 State District Owner: Not reported
 State District: Not reported
 Mailing Address: 3660 BRENNAN AVENUE
 Mailing City,State,Zip: PERRIS, CA 92571-0001
 Owner Name: STARCREST PRODUCTS OF CA, INC.
 Owner Type: Other
 Operator Name: SHAWN TREW
 Operator Type: Other
 Short-Term Generator Activity: No
 Importer Activity: No
 Mixed Waste Generator: No
 Transporter Activity: No
 Transfer Facility Activity: No
 Recycler Activity with Storage: No
 Small Quantity On-Site Burner Exemption: No
 Smelting Melting and Refining Furnace Exemption: No
 Underground Injection Control: No
 Off-Site Waste Receipt: No
 Universal Waste Indicator: Yes
 Universal Waste Destination Facility: Yes
 Federal Universal Waste: No
 Active Site Fed-Reg Treatment Storage and Disposal Facility: Not reported
 Active Site Converter Treatment storage and Disposal Facility: Not reported
 Active Site State-Reg Treatment Storage and Disposal Facility: Not reported
 Active Site State-Reg Handler: ---
 Federal Facility Indicator: Not reported
 Hazardous Secondary Material Indicator: N
 Sub-Part K Indicator: Not reported
 Commercial TSD Indicator: No
 Treatment Storage and Disposal Type: Not reported
 2018 GPRM Permit Baseline: Not on the Baseline
 2018 GPRM Renewals Baseline: Not on the Baseline
 Permit Renewals Workload Universe: Not reported

Map ID
Direction
Distance
Elevation

MAP FINDINGS

Site

Database(s)

EDR ID Number
EPA ID Number

STARCREST PRODUCTS CALIFORNIA INC (Continued)

1024803674

Permit Workload Universe:	Not reported
Permit Progress Universe:	Not reported
Post-Closure Workload Universe:	Not reported
Closure Workload Universe:	Not reported
202 GPRA Corrective Action Baseline:	No
Corrective Action Workload Universe:	No
Subject to Corrective Action Universe:	No
Non-TSDFs Where RCRA CA has Been Imposed Universe:	No
TSDFs Potentially Subject to CA Under 3004 (u)/(v) Universe:	No
TSDFs Only Subject to CA under Discretionary Auth Universe:	No
Corrective Action Priority Ranking:	No NCAPS ranking
Environmental Control Indicator:	No
Institutional Control Indicator:	No
Human Exposure Controls Indicator:	N/A
Groundwater Controls Indicator:	N/A
Operating TSDF Universe:	Not reported
Full Enforcement Universe:	Not reported
Significant Non-Complier Universe:	No
Unaddressed Significant Non-Complier Universe:	No
Addressed Significant Non-Complier Universe:	No
Significant Non-Complier With a Compliance Schedule Universe:	No
Financial Assurance Required:	Not reported
Handler Date of Last Change:	20180905
Recognized Trader-Importer:	No
Recognized Trader-Exporter:	No
Importer of Spent Lead Acid Batteries:	No
Exporter of Spent Lead Acid Batteries:	No
Recycler Activity Without Storage:	No
Manifest Broker:	No
Sub-Part P Indicator:	No

Handler - Owner Operator:

Owner/Operator Indicator:	Owner
Owner/Operator Name:	STARCREST PRODUCTS OF CA, INC.
Legal Status:	Other
Date Became Current:	Not reported
Date Ended Current:	Not reported
Owner/Operator Address:	3660 BRENNAN AVENUE
Owner/Operator City,State,Zip:	PERRIS, CA 92571-0001
Owner/Operator Telephone:	909-943-2011
Owner/Operator Telephone Ext:	Not reported
Owner/Operator Fax:	Not reported
Owner/Operator Email:	Not reported

Owner/Operator Indicator:	Operator
Owner/Operator Name:	SHAWN TREW
Legal Status:	Other
Date Became Current:	Not reported
Date Ended Current:	Not reported
Owner/Operator Address:	3660 BRENNAN AVENUE
Owner/Operator City,State,Zip:	PERRIS, CA 92571
Owner/Operator Telephone:	951-943-2011
Owner/Operator Telephone Ext:	Not reported
Owner/Operator Fax:	Not reported
Owner/Operator Email:	Not reported

Map ID
Direction
Distance
Elevation

MAP FINDINGS

Site

Database(s)

EDR ID Number
EPA ID Number

STARCREST PRODUCTS CALIFORNIA INC (Continued)

1024803674

Historic Generators:

Receive Date: 20020619
Handler Name: STARCREST PRODUCTS CALIFORNIA INC
Federal Waste Generator Description: Not a generator, verified
State District Owner: Not reported
Large Quantity Handler of Universal Waste: No
Recognized Trader Importer: No
Recognized Trader Exporter: No
Spent Lead Acid Battery Importer: No
Spent Lead Acid Battery Exporter: No
Current Record: Yes
Non Storage Recycler Activity: Not reported
Electronic Manifest Broker: Not reported

List of NAICS Codes and Descriptions:

NAICS Code: 45411
NAICS Description: ELECTRONIC SHOPPING AND MAIL-ORDER HOUSES

Facility Has Received Notices of Violations:

Violations: No Violations Found

Evaluation Action Summary:

Evaluations: No Evaluations Found

A5

**WAREHOUSE-PERRIS
3660 BRENNAN
PERRIS, CA 92571**

**FINDS 1023317754
N/A**

**< 1/8
1 ft.**

Site 5 of 6 in cluster A

**Relative:
Higher**

FINDS:
Registry ID: 110066111184

**Actual:
1477 ft.**

Click Here:

Environmental Interest/Information System:
STATE MASTER

[Click this hyperlink](#) while viewing on your computer to access additional FINDS: detail in the EDR Site Report.

A6

**STARCREST PRODUCTS OF CA INC
3660 BRENNAN AVE
PERRIS, CA 92571**

**FINDS 1023230779
N/A**

**< 1/8
1 ft.**

Site 6 of 6 in cluster A

**Relative:
Higher**

FINDS:
Registry ID: 110065179032

**Actual:
1477 ft.**

Click Here:

Environmental Interest/Information System:
STATE MASTER

Map ID
 Direction
 Distance
 Elevation

MAP FINDINGS

Site

Database(s)

EDR ID Number
 EPA ID Number

STARCREST PRODUCTS OF CA INC (Continued)

1023230779

[Click this hyperlink](#) while viewing on your computer to access additional FINDS: detail in the EDR Site Report.

B7 SW < 1/8 0.021 mi. 113 ft. Relative: Higher Actual: 1487 ft.	LEONARD'S CARPET SERVICE INC 3701 WEBSTER AVE PERRIS, CA 92571 Site 1 of 2 in cluster B	RCRA NonGen / NLR	1024812000 CAL000297630
	RCRA NonGen / NLR: Date Form Received by Agency: 20050817 Handler Name: LEONARD'S CARPET SERVICE INC Handler Address: 3701 WEBSTER AVE Handler City,State,Zip: PERRIS, CA 92571-3143 EPA ID: CAL000297630 Contact Name: JONATHON SEGAAR Contact Address: 3701 WEBSTER AVE Contact City,State,Zip: PERRIS, CA 92571 Contact Telephone: 951-940-7400 Contact Fax: 951-940-7383 Contact Email: JEANS@LEONARDSSERVICES.COM Contact Title: Not reported EPA Region: 09 Land Type: Not reported Federal Waste Generator Description: Not a generator, verified Non-Notifier: Not reported Biennial Report Cycle: Not reported Accessibility: Not reported Active Site Indicator: Handler Activities State District Owner: Not reported State District: Not reported Mailing Address: 3701 WEBSTER AVE Mailing City,State,Zip: PERRIS, CA 92571-3143 Owner Name: LEONARD NAGEL Owner Type: Other Operator Name: JONATHON SEGAAR Operator Type: Other Short-Term Generator Activity: No Importer Activity: No Mixed Waste Generator: No Transporter Activity: No Transfer Facility Activity: No Recycler Activity with Storage: No Small Quantity On-Site Burner Exemption: No Smelting Melting and Refining Furnace Exemption: No Underground Injection Control: No Off-Site Waste Receipt: No Universal Waste Indicator: Yes Universal Waste Destination Facility: Yes Federal Universal Waste: No Active Site Fed-Reg Treatment Storage and Disposal Facility: Not reported Active Site Converter Treatment storage and Disposal Facility: Not reported Active Site State-Reg Treatment Storage and Disposal Facility: Not reported Active Site State-Reg Handler: --- Federal Facility Indicator: Not reported Hazardous Secondary Material Indicator: N Sub-Part K Indicator: Not reported Commercial TSD Indicator: No		

Map ID
 Direction
 Distance
 Elevation

MAP FINDINGS

Site

Database(s)

EDR ID Number
 EPA ID Number

LEONARD'S CARPET SERVICE INC (Continued)

1024812000

Treatment Storage and Disposal Type:	Not reported
2018 GPRC Permit Baseline:	Not on the Baseline
2018 GPRC Renewals Baseline:	Not on the Baseline
Permit Renewals Workload Universe:	Not reported
Permit Workload Universe:	Not reported
Permit Progress Universe:	Not reported
Post-Closure Workload Universe:	Not reported
Closure Workload Universe:	Not reported
202 GPRC Corrective Action Baseline:	No
Corrective Action Workload Universe:	No
Subject to Corrective Action Universe:	No
Non-TSDFs Where RCRA CA has Been Imposed Universe:	No
TSDFs Potentially Subject to CA Under 3004 (u)/(v) Universe:	No
TSDFs Only Subject to CA under Discretionary Auth Universe:	No
Corrective Action Priority Ranking:	No NCAPS ranking
Environmental Control Indicator:	No
Institutional Control Indicator:	No
Human Exposure Controls Indicator:	N/A
Groundwater Controls Indicator:	N/A
Operating TSDF Universe:	Not reported
Full Enforcement Universe:	Not reported
Significant Non-Complier Universe:	No
Unaddressed Significant Non-Complier Universe:	No
Addressed Significant Non-Complier Universe:	No
Significant Non-Complier With a Compliance Schedule Universe:	No
Financial Assurance Required:	Not reported
Handler Date of Last Change:	20180905
Recognized Trader-Importer:	No
Recognized Trader-Exporter:	No
Importer of Spent Lead Acid Batteries:	No
Exporter of Spent Lead Acid Batteries:	No
Recycler Activity Without Storage:	No
Manifest Broker:	No
Sub-Part P Indicator:	No

Handler - Owner Operator:

Owner/Operator Indicator:	Owner
Owner/Operator Name:	LEONARD NAGEL
Legal Status:	Other
Date Became Current:	Not reported
Date Ended Current:	Not reported
Owner/Operator Address:	1121 N RED GUM ST
Owner/Operator City,State,Zip:	ANAHEIM, CA 92806-0000
Owner/Operator Telephone:	714-630-1930
Owner/Operator Telephone Ext:	Not reported
Owner/Operator Fax:	Not reported
Owner/Operator Email:	Not reported

Owner/Operator Indicator:	Operator
Owner/Operator Name:	JONATHON SEGAAR
Legal Status:	Other
Date Became Current:	Not reported
Date Ended Current:	Not reported
Owner/Operator Address:	3701 WEBSTER AVE
Owner/Operator City,State,Zip:	PERRIS, CA 92571
Owner/Operator Telephone:	951-940-7400

Map ID
 Direction
 Distance
 Elevation

MAP FINDINGS

Site

Database(s)

EDR ID Number
 EPA ID Number

LEONARD'S CARPET SERVICE INC (Continued)

1024812000

Owner/Operator Telephone Ext: Not reported
 Owner/Operator Fax: Not reported
 Owner/Operator Email: Not reported

Historic Generators:

Receive Date: 20050817
 Handler Name: LEONARD'S CARPET SERVICE INC
 Federal Waste Generator Description: Not a generator, verified
 State District Owner: Not reported
 Large Quantity Handler of Universal Waste: No
 Recognized Trader Importer: No
 Recognized Trader Exporter: No
 Spent Lead Acid Battery Importer: No
 Spent Lead Acid Battery Exporter: No
 Current Record: Yes
 Non Storage Recycler Activity: Not reported
 Electronic Manifest Broker: Not reported

List of NAICS Codes and Descriptions:

NAICS Code: 327991
 NAICS Description: CUT STONE AND STONE PRODUCT MANUFACTURING

Facility Has Received Notices of Violations:

Violations: No Violations Found

Evaluation Action Summary:

Evaluations: No Evaluations Found

B8
SW
 < 1/8
 0.021 mi.
 113 ft.

LEONARD'S CARPET SERVICE, INC
3701 N WEBSTER AVE
PERRIS, CA 92571
Site 2 of 2 in cluster B

CERS HAZ WASTE **S108403767**
CHMIRS **N/A**
NPDES
CIWQS
CERS

Relative:
Higher
Actual:
1487 ft.

CERS HAZ WASTE:
 Name: LEONARD'S CARPET SERVICE, INC
 Address: 3701 N WEBSTER AVE
 City,State,Zip: PERRIS, CA 92571
 Site ID: 130405
 CERS ID: 10317625
 CERS Description: Hazardous Waste Generator

CHMIRS:

Name: Not reported
 Address: 3701 NORTH WEBSTER AVE
 City,State,Zip: PERRIS, CA 92571
 OES Incident Number: 5-3674
 OES notification: 06/20/2005
 OES Date: Not reported
 OES Time: Not reported
Date Completed: Not reported
 Property Use: Not reported
 Agency Id Number: Not reported
 Agency Incident Number: Not reported

Map ID
Direction
Distance
Elevation

MAP FINDINGS

Site

Database(s)

EDR ID Number
EPA ID Number

LEONARD'S CARPET SERVICE, INC (Continued)

S108403767

Time Notified:	Not reported
Time Completed:	Not reported
Surrounding Area:	Not reported
Estimated Temperature:	Not reported
Property Management:	Not reported
More Than Two Substances Involved?:	Not reported
Resp Agency Personnel # Of Decontaminated:	Not reported
Responding Agency Personnel # Of Injuries:	Not reported
Responding Agency Personnel # Of Fatalities:	Not reported
Others Number Of Decontaminated:	Not reported
Others Number Of Injuries:	Not reported
Others Number Of Fatalities:	Not reported
Vehicle Make/year:	Not reported
Vehicle License Number:	Not reported
Vehicle State:	Not reported
Vehicle Id Number:	Not reported
CA DOT PUC/ICC Number:	Not reported
Company Name:	Not reported
Reporting Officer Name/ID:	Not reported
Report Date:	Not reported
Facility Telephone:	Not reported
Waterway Involved:	Not reported
Waterway:	Not reported
Spill Site:	Not reported
Cleanup By:	Unknown
Containment:	Not reported
What Happened:	Not reported
Type:	Not reported
Measure:	Not reported
Other:	Not reported
Date/Time:	Not reported
Year:	2005
Agency:	NRC
Incident Date:	6/20/200512:00:00 AM
Admin Agency:	Riverside County Environmental Health
Amount:	Not reported
Contained:	Unknown
Site Type:	Merchant/Business
E Date:	Not reported
Substance:	Unknown Hazmat
Gallons:	0.000000
Unknown:	0
Substance #2:	Not reported
Substance #3:	Not reported
Evacuations:	0
Number of Injuries:	0
Number of Fatalities:	0
#1 Pipeline:	Not reported
#2 Pipeline:	Not reported
#3 Pipeline:	Not reported
#1 Vessel >= 300 Tons:	Not reported
#2 Vessel >= 300 Tons:	Not reported
#3 Vessel >= 300 Tons:	Not reported
Evacs:	Not reported
Injuries:	Not reported
Fatals:	Not reported
Comments:	Not reported

Map ID
Direction
Distance
Elevation

MAP FINDINGS

Site

Database(s)

EDR ID Number
EPA ID Number

LEONARD'S CARPET SERVICE, INC (Continued)

S108403767

Description: Per NRC FAX: Caller states there is dumping of materials in early morning hours everyday. Caller states the company is pumping chemicals out into the ground behind the business.

NPDES:

Name: LEONARD'S CARPET SERVICE
Address: 3701 NORTH WEBSTER AVE
City,State,Zip: PERRIS, CA 92571
Facility Status: Active
NPDES Number: CAS000001
Region: 8
Agency Number: 0
Regulatory Measure ID: 474374
Place ID: Not reported
Order Number: 97-03-DWQ
WDID: 8 331029407
Regulatory Measure Type: Enrollee
Program Type: Industrial
Adoption Date Of Regulatory Measure: Not reported
Effective Date Of Regulatory Measure: 09/22/2021
Termination Date Of Regulatory Measure: Not reported
Expiration Date Of Regulatory Measure: Not reported
Discharge Address: 1121 N Red Gum St
Discharge Name: Leonards Carpet Service Inc
Discharge City: Anaheim
Discharge State: California
Discharge Zip: 92806
Status: Not reported
Status Date: Not reported
Operator Name: Not reported
Operator Address: Not reported
Operator City: Not reported
Operator State: Not reported
Operator Zip: Not reported

Name: LEONARD'S CARPET SERVICE
Address: 3701 NORTH WEBSTER AVE
City,State,Zip: PERRIS, CA 92571
Facility Status: Not reported
NPDES Number: Not reported
Region: Not reported
Agency Number: Not reported
Regulatory Measure ID: Not reported
Place ID: Not reported
Order Number: Not reported
WDID: 8 331029407
Regulatory Measure Type: Industrial
Program Type: Not reported
Adoption Date Of Regulatory Measure: Not reported
Effective Date Of Regulatory Measure: Not reported
Termination Date Of Regulatory Measure: Not reported
Expiration Date Of Regulatory Measure: Not reported
Discharge Address: Not reported
Discharge Name: Not reported
Discharge City: Not reported
Discharge State: Not reported

Map ID
Direction
Distance
Elevation

MAP FINDINGS

Site

Database(s)

EDR ID Number
EPA ID Number

LEONARD'S CARPET SERVICE, INC (Continued)

S108403767

Discharge Zip: Not reported
Status: Active
Status Date: 09/22/2021
Operator Name: Leonards Carpet Service Inc
Operator Address: 1121 N Red Gum St
Operator City: Anaheim
Operator State: California
Operator Zip: 92806

CIWQS:

Name: LEONARD'S CARPET SERVICE
Address: 3701 NORTH WEBSTER AVE
City,State,Zip: PERRIS, CA 92571
Agency: Leonards Carpet Service Inc
Agency Address: 1121 N Red Gum St, Anaheim, CA 92806
Place/Project Type: Industrial - Cut Stone and Stone Products
SIC/NAICS: 3281
Region: 8
Program: INDSTW
Regulatory Measure Status: Active
Regulatory Measure Type: Storm water industrial
Order Number: 2014-0057-DWQ
WDID: 8 33I029407
NPDES Number: CAS000001
Adoption Date: Not reported
Effective Date: 09/22/2021
Termination Date: Not reported
Expiration/Review Date: Not reported
Design Flow: Not reported
Major/Minor: Not reported
Complexity: Not reported
TTWQ: Not reported
Enforcement Actions within 5 years: 1
Violations within 5 years: 1
Latitude: 33.840764
Longitude: -117.24384

CERS:

Name: LEONARD'S CARPET SERVICE, INC
Address: 3701 N WEBSTER AVE
City,State,Zip: PERRIS, CA 92571
Site ID: 130405
CERS ID: 10317625
CERS Description: Chemical Storage Facilities

Violations:

Site ID: 130405
Site Name: Leonard's Carpet Service, Inc
Violation Date: 10-07-2019
Citation: HSC 6.95 25505(a)(4) - California Health and Safety Code, Chapter 6.95, Section(s) 25505(a)(4)
Violation Description: Failure to provide initial and annual training to all employees in safety procedures in the event of a release or threatened release of a hazardous material or failure to document and maintain training records for a minimum of three years.
Violation Notes: Returned to compliance on 10/16/2019. OBSERVATION: No training records observed/provided during inspection. CORRECTIVE ACTION: Owner/operator

Map ID
Direction
Distance
Elevation

MAP FINDINGS

Site

Database(s)

EDR ID Number
EPA ID Number

LEONARD'S CARPET SERVICE, INC (Continued)

S108403767

shall provide training to all employees. Documentation shall be retained and be made available for inspection for a minimum period of 3 years from the date of the training. Please provided a signed and dated hazardous materials training for the past 3 years. If training is not available, please update the training and email the sign-off sheet to kstewart@rivco.org

Violation Division: Riverside County Department of Env Health
Violation Program: HMRRP
Violation Source: CERS,

Site ID: 130405
Site Name: Leonard's Carpet Service, Inc
Violation Date: 10-07-2019
Citation: HSC 6.95 25508(a)(1) - California Health and Safety Code, Chapter 6.95, Section(s) 25508(a)(1)

Violation Description: Failure to annually review and electronically certify that the business plan is complete and accurate on or before the annual due date.

Violation Notes: Returned to compliance on 10/07/2019. OBSERVATION: No annual business plan certification was observed in the statewide information management system. CORRECTIVE ACTION: Owner/Operator shall submit an updated business plan in the statewide information management system (e.g. CERS) at <http://cers.calepa.ca.gov>. Business plans shall be reviewed and certified on at least an annual basis.**Corrected on site.**

Violation Division: Riverside County Department of Env Health
Violation Program: HMRRP
Violation Source: CERS,

Site ID: 130405
Site Name: Leonard's Carpet Service, Inc
Violation Date: 10-07-2019
Citation: Un-Specified

Violation Description: Business Plan Program - Operations/Maintenance - General Local Ordinance

Violation Notes: Returned to compliance on 10/16/2019. OBSERVATION: Observed faded NFPA-704 signs located near the entrance to the facility. CORRECTIVE ACTION: Owner/operator shall replace all faded or otherwise unrecognizable NFPA-704 signs. Submit photos to this department. OBSERVATION: Observed incorrectly posted NFPA-704 signs located near the oil storage area. Specifically, the numbers were missing on the NFPA 704 sign during the inspection. CORRECTIVE ACTION: Owner/operator shall research chemical safety data sheets and replace incorrect NFPA-704 signs. Submit photos to this department.

Violation Division: Riverside County Department of Env Health
Violation Program: HMRRP
Violation Source: CERS,

Site ID: 130405
Site Name: Leonard's Carpet Service, Inc
Violation Date: 10-07-2019
Citation: Un-Specified

Violation Description: Business Plan Program - Administration/Documentation - General Local Ordinance

Violation Notes: Returned to compliance on 10/16/2019. OBSERVATION: Owner/ operator failed to maintain Safety Data Sheets for all hazardous material stored on site. Specifically, the Safety Data Sheets were out-dated

Map ID
Direction
Distance
Elevation

MAP FINDINGS

Site

Database(s)

EDR ID Number
EPA ID Number

LEONARD'S CARPET SERVICE, INC (Continued)

S108403767

MSDS. CORRECTIVE ACTION: Owner/operator shall have Safety Data Sheets as defined in Title 8 CCR, readily accessible or maintained on site for each hazardous material stored/handled at the facility.
Owner/Operator shall update all of the Safety Data Sheets.

Violation Division: Riverside County Department of Env Health
Violation Program: HMRRP
Violation Source: CERS,

Site ID: 130405
Site Name: Leonard's Carpet Service, Inc
Violation Date: 06-28-2016
Citation: HSC 6.95 Multiple - California Health and Safety Code, Chapter 6.95, Section(s) Multiple

Violation Description: Business Plan Program - Operations/Maintenance - General
Violation Notes: Returned to compliance on 06/29/2016. Propane tanks were observed unsecured at the time of inspection.

Violation Division: Riverside County Department of Env Health
Violation Program: HMRRP
Violation Source: CERS,

Site ID: 130405
Site Name: Leonard's Carpet Service, Inc
Violation Date: 10-07-2019
Citation: Un-Specified
Violation Description: Business Plan Program - Operations/Maintenance - General Local Ordinance
Violation Notes: Returned to compliance on 10/07/2019. OBSERVATION: Observed Propane cylinders on the ground, not properly secured in the storage cage. CORRECTIVE ACTION: Owner/operator shall store all hazardous materials in a manner which will prevent unauthorized fire, explosion, or release. All Propane cylinders shall be stored properly in the storage cage. **Corrected on site**

Violation Division: Riverside County Department of Env Health
Violation Program: HMRRP
Violation Source: CERS,

Site ID: 130405
Site Name: Leonard's Carpet Service, Inc
Violation Date: 10-07-2019
Citation: 40 CFR 1 265.33 - U.S. Code of Federal Regulations, Title 40, Chapter 1, Section(s) 265.33
Violation Description: Failure to test and maintain as necessary all facility communications or alarm systems, fire protection equipment, spill control equipment, and decontamination equipment to assure its proper operation in time of emergency.
Violation Notes: Returned to compliance on 10/16/2019. OBSERVATION: Observed fire extinguishers not properly maintained. Fire extinguishers have not been serviced annually. CORRECTIVE ACTION: Owner/operator shall properly test and maintain all emergency equipment. Fire extinguishers shall be serviced annually.

Violation Division: Riverside County Department of Env Health
Violation Program: HW
Violation Source: CERS,

Evaluation:
Eval General Type: Compliance Evaluation Inspection
Eval Date: 06-28-2016

Map ID
Direction
Distance
Elevation

MAP FINDINGS

Site

Database(s)

EDR ID Number
EPA ID Number

LEONARD'S CARPET SERVICE, INC (Continued)

S108403767

Violations Found: No
Eval Type: Routine done by local agency
Eval Notes: Not reported
Eval Division: Riverside County Department of Env Health
Eval Program: HW
Eval Source: CERS,

Eval General Type: Other/Unknown
Eval Date: 07-09-2013
Violations Found: No
Eval Type: Other, not routine, done by local agency
Eval Notes: Not reported
Eval Division: Riverside County Department of Env Health
Eval Program: HMRRP
Eval Source: CERS,

Eval General Type: Compliance Evaluation Inspection
Eval Date: 10-07-2019
Violations Found: Yes
Eval Type: Routine done by local agency
Eval Notes: Not reported
Eval Division: Riverside County Department of Env Health
Eval Program: HW
Eval Source: CERS,

Eval General Type: Other/Unknown
Eval Date: 07-09-2013
Violations Found: No
Eval Type: Other, not routine, done by local agency
Eval Notes: Not reported
Eval Division: Riverside County Department of Env Health
Eval Program: HW
Eval Source: CERS,

Eval General Type: Compliance Evaluation Inspection
Eval Date: 06-28-2016
Violations Found: Yes
Eval Type: Routine done by local agency
Eval Notes: Not reported
Eval Division: Riverside County Department of Env Health
Eval Program: HMRRP
Eval Source: CERS,

Eval General Type: Other/Unknown
Eval Date: 06-29-2016
Violations Found: No
Eval Type: Other, not routine, done by local agency
Eval Notes: Not reported
Eval Division: Riverside County Department of Env Health
Eval Program: HMRRP
Eval Source: CERS,

Eval General Type: Compliance Evaluation Inspection
Eval Date: 10-07-2019
Violations Found: Yes
Eval Type: Routine done by local agency
Eval Notes: Not reported

Map ID
Direction
Distance
Elevation

MAP FINDINGS

Site

Database(s)

EDR ID Number
EPA ID Number

LEONARD'S CARPET SERVICE, INC (Continued)

S108403767

Eval Division: Riverside County Department of Env Health
Eval Program: HMRRP
Eval Source: CERS,

Coordinates:
Site ID: 130405
Facility Name: Leonard's Carpet Service, Inc
Env Int Type Code: HWG
Program ID: 10317625
Coord Name: Not reported
Ref Point Type Desc: Center of a facility or station.,
Latitude: 33.829580
Longitude: -117.243780

Affiliation:
Affiliation Type Desc: CUPA District
Entity Name: Riverside Cnty Env Health
Entity Title: Not reported
Affiliation Address: 4065 County Circle Drive, Room 104
Affiliation City: Riverside
Affiliation State: CA
Affiliation Country: Not reported
Affiliation Zip: 92503
Affiliation Phone: (951) 358-5055,

Affiliation Type Desc: Facility Mailing Address
Entity Name: Mailing Address
Entity Title: Not reported
Affiliation Address: 1121 N. Red Gum St
Affiliation City: Anaheim
Affiliation State: CA
Affiliation Country: Not reported
Affiliation Zip: 92806
Affiliation Phone: ,

Affiliation Type Desc: Parent Corporation
Entity Name: LEONARD'S CARPET SERVICE, INC
Entity Title: Not reported
Affiliation Address: Not reported
Affiliation City: Not reported
Affiliation State: Not reported
Affiliation Country: Not reported
Affiliation Zip: Not reported
Affiliation Phone: ,

Affiliation Type Desc: Document Preparer
Entity Name: Alex Aguirre (Frog Environmental)
Entity Title: Not reported
Affiliation Address: Not reported
Affiliation City: Not reported
Affiliation State: Not reported
Affiliation Country: Not reported
Affiliation Zip: Not reported
Affiliation Phone: ,

Affiliation Type Desc: Identification Signer

Map ID
Direction
Distance
Elevation

MAP FINDINGS

Site

Database(s)

EDR ID Number
EPA ID Number

LEONARD'S CARPET SERVICE, INC (Continued)

S108403767

Entity Name: Jonathon Segaar
Entity Title: Chief Operating Officer (COO)
Affiliation Address: Not reported
Affiliation City: Not reported
Affiliation State: Not reported
Affiliation Country: Not reported
Affiliation Zip: Not reported
Affiliation Phone: ,

Affiliation Type Desc: Property Owner
Entity Name: LEONARD NAGEL
Entity Title: Not reported
Affiliation Address: 1121 Red Gum St
Affiliation City: Anaheim
Affiliation State: CA
Affiliation Country: United States
Affiliation Zip: 92806
Affiliation Phone: (714) 630-1930,

Affiliation Type Desc: Environmental Contact
Entity Name: Joe Guzzo
Entity Title: Not reported
Affiliation Address: 1121 Red Gum St
Affiliation City: Anaheim
Affiliation State: CA
Affiliation Country: Not reported
Affiliation Zip: 92806
Affiliation Phone: ,

Affiliation Type Desc: Legal Owner
Entity Name: LEONARD'S CARPET SERVICE, INC
Entity Title: Not reported
Affiliation Address: 3701 N Webster Ave
Affiliation City: Perris
Affiliation State: CA
Affiliation Country: United States
Affiliation Zip: 92571
Affiliation Phone: (951) 940-7400,

Affiliation Type Desc: Operator
Entity Name: Leonard's Services
Entity Title: Not reported
Affiliation Address: Not reported
Affiliation City: Not reported
Affiliation State: Not reported
Affiliation Country: Not reported
Affiliation Zip: Not reported
Affiliation Phone: (714) 630-1930,

Name: LEONARD'S CARPET SERVICE
Address: 3701 NORTH WEBSTER AVE
City,State,Zip: PERRIS, CA 92571
Site ID: 594776
CERS ID: 847501
CERS Description: Industrial Facility Storm Water

Map ID
Direction
Distance
Elevation

MAP FINDINGS

Site

Database(s)

EDR ID Number
EPA ID Number

LEONARD'S CARPET SERVICE, INC (Continued)

S108403767

Violations:

Site ID: 594776
Site Name: Leonard's Carpet Service
Violation Date: 10-02-2020
Citation: 2014-0057-DWQ - Industrial General Permit
Violation Description: SW - Failure to Obtain Permit
Violation Notes: Discharger failed to recertify the NEC by October 1, 2020
Violation Division: Water Boards
Violation Program: INDSTW
Violation Source: SMARTS,

Evaluation:

Eval General Type: Compliance Evaluation Inspection
Eval Date: 08-24-2021
Violations Found: No
Eval Type: Industrial Storm Water Compliance Evaluation
Eval Notes: Sunny & clear. Staff met with Jonathon Segaar; jonathon@leonardsservices.com; 714-412-5549. Exposure observed from filter press sludge consisting of granite cutting solids. There is a retention pond at the back of the lot. The site map indicates the capacity of this pond is 98,018 gallons. There is no technical report evaluating the size of the pond for a "no discharge" certification.
Eval Division: Water Boards
Eval Program: INDSTW
Eval Source: SMARTS,

Enforcement Action:

Site ID: 594776
Site Name: Leonard's Carpet Service
Site Address: 3701 NORTH WEBSTER AVE
Site City: PERRIS
Site Zip: 92571
Enf Action Date: 10-26-2020
Enf Action Type: Notice of Violation
Enf Action Description: Notice of Violation
Enf Action Notes: Discharger failed to recertify the NEC by October 1, 2020
Enf Action Division: Water Boards
Enf Action Program: INDSTW
Enf Action Source: SMARTS,

Affiliation:

Affiliation Type Desc: Owner/Operator
Entity Name: Leonards Carpet Service Inc
Entity Title: Operator
Affiliation Address: 1121 N Red Gum St
Affiliation City: Anaheim
Affiliation State: CA
Affiliation Country: Not reported
Affiliation Zip: 92806
Affiliation Phone: ,

Map ID
 Direction
 Distance
 Elevation

MAP FINDINGS

Site

Database(s)

EDR ID Number
 EPA ID Number

C9
SE
 < 1/8
 0.043 mi.
 227 ft.

CLEARWATER PIPELINE INC
3838 BRENNAN AVE
PERRIS, CA 92571

RCRA NonGen / NLR

102480002
CAL000216171

Site 1 of 3 in cluster C

Relative:
Lower

RCRA NonGen / NLR:

Actual:
1474 ft.

Date Form Received by Agency:	20000114
Handler Name:	CLEARWATER PIPELINE INC
Handler Address:	3838 BRENNAN AVE
Handler City,State,Zip:	PERRIS, CA 92571-0000
EPA ID:	CAL000216171
Contact Name:	PHILLIP HAMON
Contact Address:	PO BOX 357
Contact City,State,Zip:	PERRIS, CA 92572
Contact Telephone:	951-657-2829
Contact Fax:	951-657-1890
Contact Email:	PHIL@CLEARWATERPIPELINE.COM
Contact Title:	Not reported
EPA Region:	09
Land Type:	Not reported
Federal Waste Generator Description:	Not a generator, verified
Non-Notifier:	Not reported
Biennial Report Cycle:	Not reported
Accessibility:	Not reported
Active Site Indicator:	Handler Activities
State District Owner:	Not reported
State District:	Not reported
Mailing Address:	PO BOX 357
Mailing City,State,Zip:	PERRIS, CA 92572-0357
Owner Name:	CLEARWATER PIPELINE INC
Owner Type:	Other
Operator Name:	PHILLIP HAMON
Operator Type:	Other
Short-Term Generator Activity:	No
Importer Activity:	No
Mixed Waste Generator:	No
Transporter Activity:	No
Transfer Facility Activity:	No
Recycler Activity with Storage:	No
Small Quantity On-Site Burner Exemption:	No
Smelting Melting and Refining Furnace Exemption:	No
Underground Injection Control:	No
Off-Site Waste Receipt:	No
Universal Waste Indicator:	Yes
Universal Waste Destination Facility:	Yes
Federal Universal Waste:	No
Active Site Fed-Reg Treatment Storage and Disposal Facility:	Not reported
Active Site Converter Treatment storage and Disposal Facility:	Not reported
Active Site State-Reg Treatment Storage and Disposal Facility:	Not reported
Active Site State-Reg Handler:	---
Federal Facility Indicator:	Not reported
Hazardous Secondary Material Indicator:	N
Sub-Part K Indicator:	Not reported
Commercial TSD Indicator:	No
Treatment Storage and Disposal Type:	Not reported
2018 GPRA Permit Baseline:	Not on the Baseline
2018 GPRA Renewals Baseline:	Not on the Baseline
Permit Renewals Workload Universe:	Not reported

Map ID
 Direction
 Distance
 Elevation

MAP FINDINGS

Site

Database(s)

EDR ID Number
 EPA ID Number

CLEARWATER PIPELINE INC (Continued)

102480002

Permit Workload Universe:	Not reported
Permit Progress Universe:	Not reported
Post-Closure Workload Universe:	Not reported
Closure Workload Universe:	Not reported
202 GPRA Corrective Action Baseline:	No
Corrective Action Workload Universe:	No
Subject to Corrective Action Universe:	No
Non-TSDFs Where RCRA CA has Been Imposed Universe:	No
TSDFs Potentially Subject to CA Under 3004 (u)/(v) Universe:	No
TSDFs Only Subject to CA under Discretionary Auth Universe:	No
Corrective Action Priority Ranking:	No NCAPS ranking
Environmental Control Indicator:	No
Institutional Control Indicator:	No
Human Exposure Controls Indicator:	N/A
Groundwater Controls Indicator:	N/A
Operating TSDF Universe:	Not reported
Full Enforcement Universe:	Not reported
Significant Non-Complier Universe:	No
Unaddressed Significant Non-Complier Universe:	No
Addressed Significant Non-Complier Universe:	No
Significant Non-Complier With a Compliance Schedule Universe:	No
Financial Assurance Required:	Not reported
Handler Date of Last Change:	20180905
Recognized Trader-Importer:	No
Recognized Trader-Exporter:	No
Importer of Spent Lead Acid Batteries:	No
Exporter of Spent Lead Acid Batteries:	No
Recycler Activity Without Storage:	No
Manifest Broker:	No
Sub-Part P Indicator:	No

Handler - Owner Operator:

Owner/Operator Indicator:	Owner
Owner/Operator Name:	CLEARWATER PIPELINE INC
Legal Status:	Other
Date Became Current:	Not reported
Date Ended Current:	Not reported
Owner/Operator Address:	PO BOX 357
Owner/Operator City,State,Zip:	PERRIS, CA 92572-0357
Owner/Operator Telephone:	951-657-2829
Owner/Operator Telephone Ext:	Not reported
Owner/Operator Fax:	Not reported
Owner/Operator Email:	Not reported

Owner/Operator Indicator:	Operator
Owner/Operator Name:	PHILLIP HAMON
Legal Status:	Other
Date Became Current:	Not reported
Date Ended Current:	Not reported
Owner/Operator Address:	PO BOX 357
Owner/Operator City,State,Zip:	PERRIS, CA 92572
Owner/Operator Telephone:	951-657-2829
Owner/Operator Telephone Ext:	Not reported
Owner/Operator Fax:	Not reported
Owner/Operator Email:	Not reported

Map ID
 Direction
 Distance
 Elevation

MAP FINDINGS

Site

Database(s)

EDR ID Number
 EPA ID Number

CLEARWATER PIPELINE INC (Continued)

1024800002

Historic Generators:

Receive Date: 20000114
 Handler Name: CLEARWATER PIPELINE INC
 Federal Waste Generator Description: Not a generator, verified
 State District Owner: Not reported
 Large Quantity Handler of Universal Waste: No
 Recognized Trader Importer: No
 Recognized Trader Exporter: No
 Spent Lead Acid Battery Importer: No
 Spent Lead Acid Battery Exporter: No
 Current Record: Yes
 Non Storage Recycler Activity: Not reported
 Electronic Manifest Broker: Not reported

List of NAICS Codes and Descriptions:

NAICS Code: 23492
 NAICS Description: POWER AND COMMUNICATION TRANSMISSION LINE CONSTRUCTION

Facility Has Received Notices of Violations:

Violations: No Violations Found

Evaluation Action Summary:

Evaluations: No Evaluations Found

C10
SE
< 1/8
0.043 mi.
227 ft.

CLEARWATER PIPELINE INC
3838 BRENNAN AVE
PERRIS, CA 92571
Site 2 of 3 in cluster C

CERS HAZ WASTE **S113109260**
HAZNET **N/A**
CERS
HWTS

Relative:
Lower
Actual:
1474 ft.

CERS HAZ WASTE:
 Name: CLEARWATER PIPELINE INC
 Address: 3838 BRENNAN AVE
 City,State,Zip: PERRIS, CA 92571
 Site ID: 106815
 CERS ID: 10316971
 CERS Description: Hazardous Waste Generator

HAZNET:

Name: CLEARWATER PIPELINE INC
 Address: 3838 BRENNAN AVE
 Address 2: Not reported
 City,State,Zip: PERRIS, CA 925720357
 Contact: PHILLIP HAMON
 Telephone: 9516572829
 Mailing Name: Not reported
 Mailing Address: PO BOX 357

 Year: 2019
 Gepaid: CAL000216171
 TSD EPA ID: CAD982444481
 CA Waste Code: 352 - Other organic solids
 Disposal Method: H141 - Storage, Bulking, And/Or Transfer Off Site--No Treatment/Reovery (H010-H129) Or (H131-H135)

Map ID
Direction
Distance
Elevation

MAP FINDINGS

Site

Database(s)

EDR ID Number
EPA ID Number

CLEARWATER PIPELINE INC (Continued)

S113109260

Tons: 0.18500

Year: 2019
Gepaid: CAL000216171
TSD EPA ID: AZR000520478
CA Waste Code: 352 - Other organic solids
Disposal Method: H141 - Storage, Bulking, And/Or Transfer Off Site--No Treatment/Reovery (H010-H129) Or (H131-H135)

Tons: 0.27750

Year: 2018
Gepaid: CAL000216171
TSD EPA ID: CAD982444481
CA Waste Code: 352 - Other organic solids
Disposal Method: H141 - Storage, Bulking, And/Or Transfer Off Site--No Treatment/Reovery (H010-H129) Or (H131-H135)

Tons: 0.12500

Year: 2015
Gepaid: CAL000216171
TSD EPA ID: AZR000501510
CA Waste Code: 352 - Other organic solids
Disposal Method: H141 - Storage, Bulking, And/Or Transfer Off Site--No Treatment/Reovery (H010-H129) Or (H131-H135)

Tons: 0.2

Year: 2006
Gepaid: CAL000216171
TSD EPA ID: CAD980884183
CA Waste Code: 223 - Unspecified oil-containing waste
Disposal Method: H01 - Transfer Station

Tons: 0.1

Year: 2005
Gepaid: CAL000216171
TSD EPA ID: CAD980884183
CA Waste Code: 223 - Unspecified oil-containing waste
Disposal Method: D80 - Disposal, Land Fill

Tons: 0.25

Additional Info:

Year: 2006
Gen EPA ID: CAL000216171

Shipment Date: 20060327
Creation Date: 7/29/2006 18:31:14
Receipt Date: 20060407
Manifest ID: 22770263
Trans EPA ID: CAD980893325
Trans Name: GOLDEN WEST OIL CO INC
Trans 2 EPA ID: CAD983649880
Trans 2 Name: GENERAL ENVIROMENTAL MANAGEMENT
TSDf EPA ID: CAD980884183
Trans Name: GEM RANCHO CORDOVA LLC
TSDf Alt EPA ID: CAD980884183
TSDf Alt Name: Not reported

Map ID
Direction
Distance
Elevation

MAP FINDINGS

Site

Database(s)

EDR ID Number
EPA ID Number

CLEARWATER PIPELINE INC (Continued)

S113109260

Waste Code Description: 223 - Unspecified oil-containing waste
RCRA Code: Not reported
Meth Code: H01 - Transfer Station
Quantity Tons: 0.1
Waste Quantity: 200
Quantity Unit: P
Additional Code 1: Not reported
Additional Code 2: Not reported
Additional Code 3: Not reported
Additional Code 4: Not reported
Additional Code 5: Not reported

Additional Info:

Year: 2005
Gen EPA ID: CAL000216171

Shipment Date: 20050407
Creation Date: 7/20/2005 18:30:55
Receipt Date: 20050425
Manifest ID: 22776343
Trans EPA ID: CAD980893325
Trans Name: GOLDEN WEST OIL CO INC
Trans 2 EPA ID: CAD983649880
Trans 2 Name: GENERAL ENVIRONMENTAL MANAGEMENT
TSDf EPA ID: CAD980884183
Trans Name: GENERAL ENVIRONMENTAL MANAGEMENT
TSDf Alt EPA ID: CAD980884183
TSDf Alt Name: Not reported
Waste Code Description: 223 - Unspecified oil-containing waste
RCRA Code: Not reported
Meth Code: D80 - Disposal, Land Fill
Quantity Tons: 0.25
Waste Quantity: 500
Quantity Unit: P
Additional Code 1: Not reported
Additional Code 2: Not reported
Additional Code 3: Not reported
Additional Code 4: Not reported
Additional Code 5: Not reported

Additional Info:

Year: 2015
Gen EPA ID: CAL000216171

Shipment Date: 20150312
Creation Date: 11/6/2015 22:15:24
Receipt Date: 20150327
Manifest ID: 013115273JJK
Trans EPA ID: CAR000168229
Trans Name: HAZARDOUS TECHNOLOGIES INC
Trans 2 EPA ID: CAD980585293
Trans 2 Name: INDUSTRIAL WASTE UTILIZATION
TSDf EPA ID: AZR000501510
Trans Name: AA SYDOCOL LLC
TSDf Alt EPA ID: Not reported
TSDf Alt Name: Not reported

Map ID
Direction
Distance
Elevation

MAP FINDINGS

Site

Database(s)

EDR ID Number
EPA ID Number

CLEARWATER PIPELINE INC (Continued)

S113109260

Waste Code Description: 352 - Other organic solids
RCRA Code: Not reported
Meth Code: H141 - Storage, Bulking, And/Or Transfer Off Site--No Treatment/Reovery (H010-H129) Or (H131-H135)
Quantity Tons: 0.2
Waste Quantity: 400
Quantity Unit: P
Additional Code 1: Not reported
Additional Code 2: Not reported
Additional Code 3: Not reported
Additional Code 4: Not reported
Additional Code 5: Not reported

CERS:

Name: CLEARWATER PIPELINE INC
Address: 3838 BRENNAN AVE
City,State,Zip: PERRIS, CA 92571
Site ID: 106815
CERS ID: 10316971
CERS Description: Chemical Storage Facilities

Violations:

Site ID: 106815
Site Name: Clearwater Pipeline Inc
Violation Date: 01-27-2016
Citation: HSC 6.95 25508(a)(1) - California Health and Safety Code, Chapter 6.95, Section(s) 25508(a)(1)
Violation Description: Failure to establish and electronically submit an adequate emergency response plan and procedures for a release or threatened release of a hazardous material.
Violation Notes: Returned to compliance on 03/30/2016.
Violation Division: Riverside County Department of Env Health
Violation Program: HMRRP
Violation Source: CERS,

Site ID: 106815
Site Name: Clearwater Pipeline Inc
Violation Date: 01-27-2016
Citation: 22 CCR 12 66262.34(f) - California Code of Regulations, Title 22, Chapter 12, Section(s) 66262.34(f)
Violation Description: Failure to properly label hazardous waste accumulation containers with the following requirements: "Hazardous Waste", name and address of the generator, physical and chemical characteristics of the Hazardous Waste, and starting accumulation date.
Violation Notes: Returned to compliance on 03/30/2016.
Violation Division: Riverside County Department of Env Health
Violation Program: HW
Violation Source: CERS,

Site ID: 106815
Site Name: Clearwater Pipeline Inc
Violation Date: 01-27-2016
Citation: HSC 6.95 25508(a)(1) - California Health and Safety Code, Chapter 6.95, Section(s) 25508(a)(1)
Violation Description: Failure to complete and electronically submit a site map with all required content.
Violation Notes: Returned to compliance on 03/30/2016.

Map ID
Direction
Distance
Elevation

MAP FINDINGS

Site

Database(s)

EDR ID Number
EPA ID Number

CLEARWATER PIPELINE INC (Continued)

S113109260

Violation Division: Riverside County Department of Env Health
Violation Program: HMRRP
Violation Source: CERS,

Site ID: 106815
Site Name: Clearwater Pipeline Inc
Violation Date: 03-05-2019
Citation: HSC 6.95 25505(c) - California Health and Safety Code, Chapter 6.95, Section(s) 25505(c)
Violation Description: Failure to have a business plan readily available to personnel of the business or the unified program facility with responsibilities for emergency response or training.
Violation Notes: Returned to compliance on 04/12/2019. OBSERVATION: Facility personnel were unable to access/locate a current copy of the business plan during the inspection. CORRECTIVE ACTION: Owner/operator shall ensure a current copy of the hazardous materials business plan is readily available on site at all times when the facility is staffed.

Violation Division: Riverside County Department of Env Health
Violation Program: HMRRP
Violation Source: CERS,

Site ID: 106815
Site Name: Clearwater Pipeline Inc
Violation Date: 03-05-2019
Citation: 40 CFR 1 265.31 - U.S. Code of Federal Regulations, Title 40, Chapter 1, Section(s) 265.31
Violation Description: Failure to maintain and operate the facility to minimize the possibility of a fire, explosion, or any unplanned sudden or non-sudden release of hazardous waste or hazardous waste constituents to air, soil, or surface water which could threaten human health or the environment.
Violation Notes: Returned to compliance on 04/12/2019. OBSERVATION: Observed liquid in the secondary containment under several waste drums in the mechanic area and staining under the motor oil and hydraulic oil tanks. CORRECTIVE ACTION: Owner/operator shall clean staining around the oil tanks and maintain dry the secondary containment, and manage according to Title 22 hazardous waste regulations. Submit a statement and supporting documentation (photos) explaining how this waste was managed to this department.

Violation Division: Riverside County Department of Env Health
Violation Program: HW
Violation Source: CERS,

Site ID: 106815
Site Name: Clearwater Pipeline Inc
Violation Date: 01-27-2016
Citation: HSC 6.95 25505(a)(4) - California Health and Safety Code, Chapter 6.95, Section(s) 25505(a)(4)
Violation Description: Failure to provide initial and annual training to all employees in safety procedures in the event of a release or threatened release of a hazardous material or failure to document and maintain training records for a minimum of three years.
Violation Notes: Returned to compliance on 03/30/2016.
Violation Division: Riverside County Department of Env Health
Violation Program: HMRRP
Violation Source: CERS,

Map ID
Direction
Distance
Elevation

MAP FINDINGS

Site

Database(s)

EDR ID Number
EPA ID Number

CLEARWATER PIPELINE INC (Continued)

S113109260

Site ID: 106815
Site Name: Clearwater Pipeline Inc
Violation Date: 03-05-2019
Citation: Un-Specified
Violation Description: Business Plan Program - Operations/Maintenance - General Local Ordinance
Violation Notes: Returned to compliance on 04/12/2019. OBSERVATION: Observed some CO2 cylinders that were not properly secured. CORRECTIVE ACTION: Owner/operator shall store all hazardous materials in a manner which will prevent unauthorized fire, explosion, or release. All compressed gas cylinders must be properly secured.
Violation Division: Riverside County Department of Env Health
Violation Program: HMRRP
Violation Source: CERS,

Site ID: 106815
Site Name: Clearwater Pipeline Inc
Violation Date: 03-05-2019
Citation: 22 CCR 12 66262.40(a) - California Code of Regulations, Title 22, Chapter 12, Section(s) 66262.40(a)
Violation Description: Failure to keep a copy of each properly signed manifest for at least three years from the date the waste was accepted by the initial transporter. The manifest signed at the time the waste was accepted for transport shall be kept until receiving a signed copy from the designated facility which received the waste.
Violation Notes: Returned to compliance on 04/12/2019. OBSERVATION: Observed manifest number 003800193 GBF, dated 12/19/18 with no matching TSDF-signed copy. CORRECTIVE ACTION: Owner/operator shall locate TSDF-signed copy of aforementioned manifest.
Violation Division: Riverside County Department of Env Health
Violation Program: HW
Violation Source: CERS,

Site ID: 106815
Site Name: Clearwater Pipeline Inc
Violation Date: 01-27-2016
Citation: 22 CCR 12 66262.34(d) - California Code of Regulations, Title 22, Chapter 12, Section(s) 66262.34(d)
Violation Description: Failure to dispose of hazardous waste within 180 days (or 270 if waste is transported over 200 miles) for the generator who generates less than 1000 kilogram per month, but more than 100 kilograms per month.
Violation Notes: Returned to compliance on 03/30/2016.
Violation Division: Riverside County Department of Env Health
Violation Program: HW
Violation Source: CERS,

Site ID: 106815
Site Name: Clearwater Pipeline Inc
Violation Date: 03-05-2019
Citation: Un-Specified
Violation Description: Business Plan Program - Operations/Maintenance - General Local Ordinance
Violation Notes: Returned to compliance on 04/12/2019. OBSERVATION: Required NFPA-704 signs were not posted. CORRECTIVE ACTION: Owner/operator shall research chemical safety data sheets and post proper NFPA-704 signs. Signs shall be posted near the entrance to the facility. Sign shall be large enough to be easily seen by emergency responders. Submit photos

Map ID
Direction
Distance
Elevation

MAP FINDINGS

Site

Database(s)

EDR ID Number
EPA ID Number

CLEARWATER PIPELINE INC (Continued)

S113109260

to this department. OBSERVATION: Observed faded NFPA-704 signs located on the Diesel fuel tank. CORRECTIVE ACTION: Owner/operator shall replace all faded or otherwise unrecognizable NFPA-704 signs. Submit photos to this department.

Violation Division: Riverside County Department of Env Health
Violation Program: HMRRP
Violation Source: CERS,

Site ID: 106815
Site Name: Clearwater Pipeline Inc
Violation Date: 01-27-2016
Citation: HSC 6.95 Multiple - California Health and Safety Code, Chapter 6.95, Section(s) Multiple
Violation Description: Business Plan Program - Operations/Maintenance - General
Violation Notes: Returned to compliance on 03/30/2016. Compressed gas storage area postings were incomplete.

Violation Division: Riverside County Department of Env Health
Violation Program: HMRRP
Violation Source: CERS,

Site ID: 106815
Site Name: Clearwater Pipeline Inc
Violation Date: 01-27-2016
Citation: HSC 6.95 25508(a)(1) - California Health and Safety Code, Chapter 6.95, Section(s) 25508(a)(1)
Violation Description: Failure to complete and electronically submit hazardous material inventory information for all reportable hazardous materials on site at or above reportable quantities.
Violation Notes: Returned to compliance on 03/30/2016.

Violation Division: Riverside County Department of Env Health
Violation Program: HMRRP
Violation Source: CERS,

Site ID: 106815
Site Name: Clearwater Pipeline Inc
Violation Date: 03-05-2019
Citation: 40 CFR 1 265.173 - U.S. Code of Federal Regulations, Title 40, Chapter 1, Section(s) 265.173
Violation Description: Failure to meet the following container management requirements: (a) A container holding hazardous waste must always be closed during storage, except when it is necessary to add or remove waste. (b) A container holding hazardous waste must not be opened, handled, or stored in a manner which may rupture the container or cause it to leak.
Violation Notes: Returned to compliance on 04/12/2019. OBSERVATION: Observed 55 gallon used filter drums and used absorbent drum without lock ring properly in place. CORRECTIVE ACTION: Owner/operator shall maintain all hazardous waste containers closed with locking ring or other seal in place when not adding/removing liquid/volatile hazardous waste.

Violation Division: Riverside County Department of Env Health
Violation Program: HW
Violation Source: CERS,

Evaluation:
Eval General Type: Compliance Evaluation Inspection
Eval Date: 01-27-2016
Violations Found: Yes

Map ID
Direction
Distance
Elevation

MAP FINDINGS

Site

Database(s)

EDR ID Number
EPA ID Number

CLEARWATER PIPELINE INC (Continued)

S113109260

Eval Type: Routine done by local agency
Eval Notes: Not reported
Eval Division: Riverside County Department of Env Health
Eval Program: HW
Eval Source: CERS,

Eval General Type: Compliance Evaluation Inspection
Eval Date: 03-05-2019
Violations Found: Yes
Eval Type: Routine done by local agency
Eval Notes: Not reported
Eval Division: Riverside County Department of Env Health
Eval Program: HW
Eval Source: CERS,

Eval General Type: Compliance Evaluation Inspection
Eval Date: 01-27-2016
Violations Found: Yes
Eval Type: Routine done by local agency
Eval Notes: Not reported
Eval Division: Riverside County Department of Env Health
Eval Program: HMRRP
Eval Source: CERS,

Eval General Type: Compliance Evaluation Inspection
Eval Date: 03-05-2019
Violations Found: Yes
Eval Type: Routine done by local agency
Eval Notes: Not reported
Eval Division: Riverside County Department of Env Health
Eval Program: HMRRP
Eval Source: CERS,

Eval General Type: Other/Unknown
Eval Date: 03-30-2016
Violations Found: No
Eval Type: Other, not routine, done by local agency
Eval Notes: Not reported
Eval Division: Riverside County Department of Env Health
Eval Program: HMRRP
Eval Source: CERS,

Eval General Type: Other/Unknown
Eval Date: 03-30-2016
Violations Found: No
Eval Type: Other, not routine, done by local agency
Eval Notes: Not reported
Eval Division: Riverside County Department of Env Health
Eval Program: HW
Eval Source: CERS,

Enforcement Action:
Site ID: 106815
Site Name: Clearwater Pipeline Inc
Site Address: 3838 BRENNAN AVE
Site City: PERRIS
Site Zip: 92571

Map ID
Direction
Distance
Elevation

MAP FINDINGS

Site

Database(s)

EDR ID Number
EPA ID Number

CLEARWATER PIPELINE INC (Continued)

S113109260

Enf Action Date: 01-27-2016
Enf Action Type: Notice of Violation (Unified Program)
Enf Action Description: Notice of Violation Issued by the Inspector at the Time of Inspection
Enf Action Notes: Not reported
Enf Action Division: Riverside County Department of Env Health
Enf Action Program: HMRRP
Enf Action Source: CERS,

Site ID: 106815
Site Name: Clearwater Pipeline Inc
Site Address: 3838 BRENNAN AVE
Site City: PERRIS
Site Zip: 92571
Enf Action Date: 01-27-2016
Enf Action Type: Notice of Violation (Unified Program)
Enf Action Description: Notice of Violation Issued by the Inspector at the Time of Inspection
Enf Action Notes: Not reported
Enf Action Division: Riverside County Department of Env Health
Enf Action Program: HW
Enf Action Source: CERS,

Coordinates:
Site ID: 106815
Facility Name: Clearwater Pipeline Inc
Env Int Type Code: HWG
Program ID: 10316971
Coord Name: Not reported
Ref Point Type Desc: Center of a facility or station.,
Latitude: 33.841980
Longitude: -117.240520

Affiliation:
Affiliation Type Desc: CUPA District
Entity Name: Riverside Cnty Env Health
Entity Title: Not reported
Affiliation Address: 4065 County Circle Drive, Room 104
Affiliation City: Riverside
Affiliation State: CA
Affiliation Country: Not reported
Affiliation Zip: 92503
Affiliation Phone: (951) 358-5055,

Affiliation Type Desc: Identification Signer
Entity Name: PHILLIP HAMON
Entity Title: ACCOUNTING MANAGER ADMINISTRATOR
Affiliation Address: Not reported
Affiliation City: Not reported
Affiliation State: Not reported
Affiliation Country: Not reported
Affiliation Zip: Not reported
Affiliation Phone: ,

Affiliation Type Desc: Operator
Entity Name: PHILLIP HAMON
Entity Title: Not reported
Affiliation Address: Not reported

Map ID
Direction
Distance
Elevation

MAP FINDINGS

Site

Database(s)

EDR ID Number
EPA ID Number

CLEARWATER PIPELINE INC (Continued)

S113109260

Affiliation City: Not reported
Affiliation State: Not reported
Affiliation Country: Not reported
Affiliation Zip: Not reported
Affiliation Phone: (951) 830-2540,

Affiliation Type Desc: Facility Mailing Address
Entity Name: Mailing Address
Entity Title: Not reported
Affiliation Address: PO Box 357
Affiliation City: Perris
Affiliation State: CA
Affiliation Country: Not reported
Affiliation Zip: 92572
Affiliation Phone: ,

Affiliation Type Desc: Legal Owner
Entity Name: PHILLIP HAMON
Entity Title: Not reported
Affiliation Address: PO Box 357
Affiliation City: Perris
Affiliation State: CA
Affiliation Country: United States
Affiliation Zip: 92572
Affiliation Phone: (951) 830-2540,

Affiliation Type Desc: Document Preparer
Entity Name: PHILLIP HAMON
Entity Title: Not reported
Affiliation Address: Not reported
Affiliation City: Not reported
Affiliation State: Not reported
Affiliation Country: Not reported
Affiliation Zip: Not reported
Affiliation Phone: ,

Affiliation Type Desc: Environmental Contact
Entity Name: PHILLIP HAMON
Entity Title: Not reported
Affiliation Address: PO BOX 357
Affiliation City: PERRIS
Affiliation State: CA
Affiliation Country: Not reported
Affiliation Zip: 92572
Affiliation Phone: ,

Affiliation Type Desc: Parent Corporation
Entity Name: Clearwater Pipeline Inc
Entity Title: Not reported
Affiliation Address: Not reported
Affiliation City: Not reported
Affiliation State: Not reported
Affiliation Country: Not reported
Affiliation Zip: Not reported
Affiliation Phone: ,

Affiliation Type Desc: Property Owner

Map ID
Direction
Distance
Elevation

MAP FINDINGS

Site

Database(s)

EDR ID Number
EPA ID Number

CLEARWATER PIPELINE INC (Continued)

S113109260

Entity Name: EUGENE STEWART
Entity Title: Not reported
Affiliation Address: PO BOX 357
Affiliation City: PERRIS
Affiliation State: CA
Affiliation Country: United States
Affiliation Zip: 92572
Affiliation Phone: (951) 657-2829,

HWTS:

Name: CLEARWATER PIPELINE INC
Address: 3838 BRENNAN AVE
Address 2: Not reported
City,State,Zip: PERRIS, CA 92571
EPA ID: CAL000216171
Inactive Date: Not reported
Create Date: 01/14/2000
Last Act Date: Not reported
Mailing Name: Not reported
Mailing Address: PO BOX 357
Mailing Address 2: Not reported
Mailing City,State,Zip: PERRIS, CA 925720357
Owner Name: CLEARWATER PIPELINE INC
Owner Address: PO BOX 357
Owner Address 2: Not reported
Owner City,State,Zip: PERRIS, CA 925720357
Contact Name: PHILLIP HAMON
Contact Address: PO BOX 357
Contact Address 2: Not reported
City,State,Zip: PERRIS, CA 92572
Facility Status: Active
Facility Type: PERMANENT
Category: STATE
Latitude: 33.841793
Longitude: -117.239335

NAICS:

EPA ID: CAL000216171
Create Date: 2002-03-14 16:36:29.000
NAICS Code: 23492
NAICS Description: Power and Communication Transmission Line Construction
Issued EPA ID Date: 2000-01-14 00:00:00
Inactive Date: Not reported
Facility Name: CLEARWATER PIPELINE INC
Facility Address: 3838 BRENNAN AVE
Facility Address 2: Not reported
Facility City: PERRIS
Facility County: Not reported
Facility State: CA
Facility Zip: 925710000

MAP FINDINGS

Map ID
 Direction
 Distance
 Elevation

Site

Database(s)

EDR ID Number
 EPA ID Number

C11 **JR CONSTRUCTION CLEAN UP INC** **RCRA NonGen / NLR** **1026825704**
SE **3772 BRENNAN AVE** **CAL000376263**
< 1/8 **PERRIS, CA 92571**
0.051 mi.
267 ft. **Site 3 of 3 in cluster C**

Relative: RCRA NonGen / NLR:
Higher Date Form Received by Agency: 20210624
Actual: Handler Name: JR CONSTRUCTION CLEAN UP INC
1475 ft. Handler Address: 3772 BRENNAN AVE
 Handler City,State,Zip: PERRIS, CA 92571
 EPA ID: CAL000376263
 Contact Name: JUAN RAMIREZ
 Contact Address: BRENNAN AVE
 Contact City,State,Zip: PERRIS, CA 92571
 Contact Telephone: 951-443-0418
 Contact Fax: 951-443-0379
 Contact Email: MAGGIE_RAMIREZ@VERIZON.NET
 Contact Title: Not reported
 EPA Region: 09
 Land Type: Not reported
 Federal Waste Generator Description: Not a generator, verified
 Non-Notifier: Not reported
 Biennial Report Cycle: Not reported
 Accessibility: Not reported
 Active Site Indicator: Not reported
 State District Owner: CA
 State District: CA
 Mailing Address: 2050
 Mailing City,State,Zip: PERRIS, CA 92571
 Owner Name: Not reported
 Owner Type: Not reported
 Operator Name: JR CONSTRUCTION CLEAN UP INC
 Operator Type: Private
 Short-Term Generator Activity: No
 Importer Activity: No
 Mixed Waste Generator: No
 Transporter Activity: No
 Transfer Facility Activity: No
 Recycler Activity with Storage: No
 Small Quantity On-Site Burner Exemption: No
 Smelting Melting and Refining Furnace Exemption: No
 Underground Injection Control: No
 Off-Site Waste Receipt: No
 Universal Waste Indicator: No
 Universal Waste Destination Facility: No
 Federal Universal Waste: No
 Active Site Fed-Reg Treatment Storage and Disposal Facility: Not reported
 Active Site Converter Treatment storage and Disposal Facility: Not reported
 Active Site State-Reg Treatment Storage and Disposal Facility: Not reported
 Active Site State-Reg Handler: ---
 Federal Facility Indicator: Not reported
 Hazardous Secondary Material Indicator: N
 Sub-Part K Indicator: Not reported
 Commercial TSD Indicator: No
 Treatment Storage and Disposal Type: Not reported
 2018 GPRA Permit Baseline: Not on the Baseline
 2018 GPRA Renewals Baseline: Not on the Baseline
 Permit Renewals Workload Universe: Not reported

Map ID
 Direction
 Distance
 Elevation

MAP FINDINGS

Site

Database(s)

EDR ID Number
 EPA ID Number

JR CONSTRUCTION CLEAN UP INC (Continued)

1026825704

Permit Workload Universe:	Not reported
Permit Progress Universe:	Not reported
Post-Closure Workload Universe:	Not reported
Closure Workload Universe:	Not reported
202 GPRA Corrective Action Baseline:	No
Corrective Action Workload Universe:	No
Subject to Corrective Action Universe:	No
Non-TSDFs Where RCRA CA has Been Imposed Universe:	No
TSDFs Potentially Subject to CA Under 3004 (u)/(v) Universe:	No
TSDFs Only Subject to CA under Discretionary Auth Universe:	No
Corrective Action Priority Ranking:	No NCAPS ranking
Environmental Control Indicator:	No
Institutional Control Indicator:	No
Human Exposure Controls Indicator:	N/A
Groundwater Controls Indicator:	N/A
Operating TSDF Universe:	Not reported
Full Enforcement Universe:	Not reported
Significant Non-Complier Universe:	No
Unaddressed Significant Non-Complier Universe:	No
Addressed Significant Non-Complier Universe:	No
Significant Non-Complier With a Compliance Schedule Universe:	No
Financial Assurance Required:	Not reported
Handler Date of Last Change:	20210624
Recognized Trader-Importer:	No
Recognized Trader-Exporter:	No
Importer of Spent Lead Acid Batteries:	No
Exporter of Spent Lead Acid Batteries:	No
Recycler Activity Without Storage:	No
Manifest Broker:	No
Sub-Part P Indicator:	No

Handler - Owner Operator:

Owner/Operator Indicator:	Operator
Owner/Operator Name:	JR CONSTRUCTION CLEAN UP INC
Legal Status:	Private
Date Became Current:	Not reported
Date Ended Current:	Not reported
Owner/Operator Address:	3772 BRENNAN AVE
Owner/Operator City,State,Zip:	PERRIS, CA 92571
Owner/Operator Telephone:	951-443-0418
Owner/Operator Telephone Ext:	Not reported
Owner/Operator Fax:	951-443-0379
Owner/Operator Email:	Not reported

Historic Generators:

Receive Date:	20210624
Handler Name:	JR CONSTRUCTION CLEAN UP INC
Federal Waste Generator Description:	Not a generator, verified
State District Owner:	CA
Large Quantity Handler of Universal Waste:	No
Recognized Trader Importer:	No
Recognized Trader Exporter:	No
Spent Lead Acid Battery Importer:	No
Spent Lead Acid Battery Exporter:	No
Current Record:	Yes

Map ID
Direction
Distance
Elevation

MAP FINDINGS

Site

Database(s)

EDR ID Number
EPA ID Number

JR CONSTRUCTION CLEAN UP INC (Continued)

1026825704

Non Storage Recycler Activity: No
Electronic Manifest Broker: No

List of NAICS Codes and Descriptions:
NAICS Codes: No NAICS Codes Found

Facility Has Received Notices of Violations:
Violations: No Violations Found

Evaluation Action Summary:
Evaluations: No Evaluations Found

**D12
NW
< 1/8
0.063 mi.
335 ft.**

**LAKE CHEVRON
796 W RAMONA EXPRESSWY
PERRIS, CA 92571**

**UST U004122551
N/A**

Site 1 of 2 in cluster D

**Relative:
Higher
Actual:
1480 ft.**

RIVERSIDE CO. UST:
Name: LAKE CHEVRON
Address: 796 W RAMONA EXPRESSWY
City,State,Zip: PERRIS, CA 92571
Region: RIVERSIDE
Total Tanks: 3

UST:
Name: LAKE CHEVRON
Address: 796 W RAMONA EXPRESSWY
City,State,Zip: PERRIS, CA 92571
Facility ID: FA0025793
Permitting Agency: Riverside County Department of Environmental Health
CERSID: 10324834
Latitude: 33.84529
Longitude: -117.24326

**D13
NW
< 1/8
0.063 mi.
335 ft.**

**LAKE CHEVRON
796 W RAMONA EXPRESSWY
PERRIS, CA 92571**

**CERS HAZ WASTE S123515817
CERS TANKS N/A
CERS**

Site 2 of 2 in cluster D

**Relative:
Higher
Actual:
1480 ft.**

CERS HAZ WASTE:
Name: LAKE CHEVRON
Address: 796 W RAMONA EXPRESSWY
City,State,Zip: PERRIS, CA 92571
Site ID: 396196
CERS ID: 10324834
CERS Description: Hazardous Waste Generator

CERS TANKS:
Name: LAKE CHEVRON
Address: 796 W RAMONA EXPRESSWY
City,State,Zip: PERRIS, CA 92571

Map ID
Direction
Distance
Elevation

MAP FINDINGS

Site

Database(s)

EDR ID Number
EPA ID Number

LAKE CHEVRON (Continued)

S123515817

Site ID: 396196
CERS ID: 10324834
CERS Description: Underground Storage Tank

CERS:
Name: LAKE CHEVRON
Address: 796 W RAMONA EXPRESSWY
City,State,Zip: PERRIS, CA 92571
Site ID: 396196
CERS ID: 10324834
CERS Description: Chemical Storage Facilities

Violations:
Site ID: 396196
Site Name: Lake Chevron
Violation Date: 06-23-2014
Citation: HSC 6.7 Multiple Sections - California Health and Safety Code, Chapter 6.7, Section(s) Multiple Sections
Violation Description: UST Program - Operations/Maintenance - General
Violation Notes: Returned to compliance on 09/17/2014.
Violation Division: Riverside County Department of Env Health
Violation Program: UST
Violation Source: CERS,

Site ID: 396196
Site Name: Lake Chevron
Violation Date: 09-13-2021
Citation: 23 CCR 16 2716(e) - California Code of Regulations, Title 23, Chapter 16, Section(s) 2716(e)
Violation Description: For designated operator (DO) monthly inspections conducted before October 1, 2018, failure to comply with one or more of the following requirements: Be performed by an ICC certified DO. Inspect monthly alarm history report, check that alarms are documented and responded to appropriately, and attach a copy. Inspect for the presence of liquid/debris in spill containers. Inspect for the presence of liquid/debris in under dispenser containment (UDC) and ensure that the monitoring equipment is positioned correctly. Inspect for liquid or debris in containment sumps where an alarm occurred with no service visit. Check that all testing and maintenance has been completed and documented. Verify that all facility employees have been trained in accordance with 23 CCR 2715(c). For designated operator (DO) 30 day inspections conducted on and after October 1, 2018, failure to conduct the designated UST operator visual inspection at least once every 30 days.

Violation Notes: Returned to compliance on 12/06/2021. OBSERVATION: Observed that Designated Operator inspections are being improperly performed DO reports are not being signed by the owner/operator within 72 hours of the DO inspection report. CORRECTIVE ACTION: Owner/operator shall ensure that the Designated Operator is properly conducting inspections, noting observations, reviewing paperwork and alarm history reports, attaching required documentation and any other DO required functions.

Violation Division: Riverside County Department of Env Health
Violation Program: UST
Violation Source: CERS,

Site ID: 396196

Map ID
Direction
Distance
Elevation

MAP FINDINGS

Site

Database(s)

EDR ID Number
EPA ID Number

LAKE CHEVRON (Continued)

S123515817

Site Name: Lake Chevron
Violation Date: 05-13-2019
Citation: HSC 6.7 25290.1(e)2 - California Health and Safety Code, Chapter 6.7, Section(s) 25290.1(e)2
Violation Description: Failure to maintain the interstitial space such that a breach in the primary or secondary containment is detected before the liquid or vapor phase of the hazardous substance stored in the UST tank is released into the environment, i.e., vapor, pressure, hydrostatic (VPH) monitoring.
Violation Notes: Returned to compliance on 05/13/2019.
Violation Division: Riverside County Department of Env Health
Violation Program: UST
Violation Source: CERS,

Site ID: 396196
Site Name: Lake Chevron
Violation Date: 05-13-2019
Citation: HSC 6.7 25284, 25286 - California Health and Safety Code, Chapter 6.7, Section(s) 25284, 25286
Violation Description: Failure to submit a complete and accurate application for a permit to operate a UST, or for renewal of the permit.
Violation Notes: Returned to compliance on 05/17/2019. OBSERVATION: Observed UST 91 tank submitted in CERS to be inaccurate and/or missing information. In CERS the 91 has a tank capacity of 8000 gallons. On the Veeder Root the 91 tank has a capacity of 10,180 gallons. CORRECTIVE ACTION: Owner/operator shall make the corrections noted above to the UST 91 and re-submit updated forms in CERS.
Violation Division: Riverside County Department of Env Health
Violation Program: UST
Violation Source: CERS,

Site ID: 396196
Site Name: Lake Chevron
Violation Date: 05-27-2020
Citation: 23 CCR 16 2636(f)(1) - California Code of Regulations, Title 23, Chapter 16, Section(s) 2636(f)(1)
Violation Description: Failure of the leak detection equipment to have an audible and visual alarm as required.
Violation Notes: Returned to compliance on 05/27/2020. OBSERVATION: Observed 87 Fill Sump 208 sensor fail to activate an audible and visual alarm when tested. Technician replaced sensor at time of inspection. Sensor tested and inspection and activated audible and visual alarm as well as shut down 87 turbine. Violation corrected on site. CORRECTIVE ACTION: Owner/operator shall repair/replace inoperable 87 fill sump sensor and certify that sensor will activate an audible visual alarm when a leak is detected. This violation was corrected on site.
Violation Division: Riverside County Department of Env Health
Violation Program: UST
Violation Source: CERS,

Site ID: 396196
Site Name: Lake Chevron
Violation Date: 06-15-2016
Citation: HSC 6.95 Multiple - California Health and Safety Code, Chapter 6.95, Section(s) Multiple
Violation Description: Business Plan Program - Operations/Maintenance - General
Violation Notes: Returned to compliance on 07/21/2016. The Propane tank was not

Map ID
Direction
Distance
Elevation

MAP FINDINGS

Site

Database(s)

EDR ID Number
EPA ID Number

LAKE CHEVRON (Continued)

S123515817

properly labeled.
Violation Division: Riverside County Department of Env Health
Violation Program: HMRRP
Violation Source: CERS,

Site ID: 396196
Site Name: Lake Chevron
Violation Date: 06-15-2015
Citation: 23 CCR 16 2632, 2634, 2636, 2666 - California Code of Regulations, Title 23, Chapter 16, Section(s) 2632, 2634, 2636, 2666
Violation Description: Failure of the leak detection equipment to have an audible and visual alarm as required.
Violation Notes: Returned to compliance on 06/15/2015.
Violation Division: Riverside County Department of Env Health
Violation Program: UST
Violation Source: CERS,

Site ID: 396196
Site Name: Lake Chevron
Violation Date: 05-13-2019
Citation: 22 CCR 12 66262.40(a) - California Code of Regulations, Title 22, Chapter 12, Section(s) 66262.40(a)
Violation Description: Failure to keep a copy of each properly signed manifest for at least three years from the date the waste was accepted by the initial transporter. The manifest signed at the time the waste was accepted for transport shall be kept until receiving a signed copy from the designated facility which received the waste.
Violation Notes: Returned to compliance on 05/20/2019. OBSERVATION: Observed manifest number 006333109 SKS, dated 12/18/1 and manifest number 005707640 SKS dated 9/20/16 with no matching TSDf-signed copy. CORRECTIVE ACTION: Owner/operator shall locate TSDf-signed copy of aforementioned manifest.
Violation Division: Riverside County Department of Env Health
Violation Program: HW
Violation Source: CERS,

Site ID: 396196
Site Name: Lake Chevron
Violation Date: 06-15-2015
Citation: HSC 6.7 25291 - California Health and Safety Code, Chapter 6.7, Section(s) 25291
Violation Description: Failure to maintain under-dispenser containment, sumps, and/or other secondary containment in good condition and/or free of debris/liquid.
Violation Notes: Returned to compliance on 06/15/2015.
Violation Division: Riverside County Department of Env Health
Violation Program: UST
Violation Source: CERS,

Site ID: 396196
Site Name: Lake Chevron
Violation Date: 06-15-2016
Citation: HSC 6.7 25290.1(c)(3), 25290.2(c)(3) - California Health and Safety Code, Chapter 6.7, Section(s) 25290.1(c)(3), 25290.2(c)(3)
Violation Description: Failure to keep water out of the secondary containment of UST systems installed on or after July 1, 2003 and before July 1, 2004, or on or after July 1, 2004.
Violation Notes: Returned to compliance on 06/15/2016.

Map ID
Direction
Distance
Elevation

MAP FINDINGS

Site

Database(s)

EDR ID Number
EPA ID Number

LAKE CHEVRON (Continued)

S123515817

Violation Division: Riverside County Department of Env Health
Violation Program: UST
Violation Source: CERS,

Site ID: 396196
Site Name: Lake Chevron
Violation Date: 05-18-2021
Citation: HSC 6.7 25284, 25286 - California Health and Safety Code, Chapter 6.7, Section(s) 25284, 25286
Violation Description: Failure to submit a complete and accurate application for a permit to operate a UST, or for renewal of the permit.
Violation Notes: Returned to compliance on 09/01/2021. OBSERVATION: Observed UST operating permit and tank information pages submitted in CERS to be inaccurate and/or missing information. The operating permit page under Financial Responsibility Mechanism states yes for State Fund and CFO. Please mark no for State Fund and CFO and select yes for Insurance. The tank information pages for the 87, Premium, and Diesel state the Riser Pipe Primary Containment is Fiberglass, please update with Steel for the primary containment. CORRECTIVE ACTION: Owner/operator shall make the corrections noted above to the UST operating permit and tank information pages and re-submit updated forms in CERS.

Violation Division: Riverside County Department of Env Health
Violation Program: UST
Violation Source: CERS,

Site ID: 396196
Site Name: Lake Chevron
Violation Date: 05-13-2019
Citation: 23 CCR 16 2636(f)(1) - California Code of Regulations, Title 23, Chapter 16, Section(s) 2636(f)(1)
Violation Description: Failure of the leak detection equipment to have an audible and visual alarm as required.
Violation Notes: Returned to compliance on 05/13/2019. OBSERVATION: Observed L14 (Diesel STP Brine) fail to activate an audible and visual alarm when tested. CORRECTIVE ACTION: Corrected on site by technician.

Violation Division: Riverside County Department of Env Health
Violation Program: UST
Violation Source: CERS,

Site ID: 396196
Site Name: Lake Chevron
Violation Date: 05-13-2019
Citation: 23 CCR 16 2712(b)(2) - California Code of Regulations, Title 23, Chapter 16, Section(s) 2712(b)(2)
Violation Description: Failure to maintain monitoring records for release detection and/or maintain records of appropriate follow-up actions.
Violation Notes: Returned to compliance on 06/25/2019. OBSERVATION: Owner/operator unable to produce monitoring and/or maintenance records for L14 (Diesel Turbine) brine sensor. According to the D.O. report from February 5, 2019, maintenance was performed in January 2019 by Clean Air Testing but the work order was not available for review. CORRECTIVE ACTION: Owner/operator shall ensure monitoring and maintenance records are completed and maintained on site readily available for review. Provide copy of missing item(s) to the CUPA.

Violation Division: Riverside County Department of Env Health
Violation Program: UST
Violation Source: CERS,

Map ID
Direction
Distance
Elevation

MAP FINDINGS

Site

Database(s)

EDR ID Number
EPA ID Number

LAKE CHEVRON (Continued)

S123515817

Site ID: 396196
Site Name: Lake Chevron
Violation Date: 05-13-2019
Citation: HSC 6.7 25299(a)(9) - California Health and Safety Code, Chapter 6.7, Section(s) 25299(a)(9)
Violation Description: Leak detection equipment disabled or tampered with in a manner that would prevent the monitoring system from detecting and/or alerting the owner/operator of a leak.
Violation Notes: Returned to compliance on 05/13/2019. OBSERVATION: Observed L14 sensor monitoring the Diesel STP brine sump to have been tampered with. Paper was wedged into the sensor so that it was unable to alarm when the sensor was removed from the brine. CORRECTIVE ACTION: Owner/operator shall cease and desist tampering with/disabling leak detection equipment and ensure monitoring system is maintained in a manner that will detect and alert the owner/operator of a leak. This is a Class 1 violation and further enforcement action will be taken. Sensors placed in proper position at time of inspection.
Violation Division: Riverside County Department of Env Health
Violation Program: UST
Violation Source: CERS,

Site ID: 396196
Site Name: Lake Chevron
Violation Date: 05-13-2019
Citation: 23 CCR 16 2712(b)(1)(G) - California Code of Regulations, Title 23, Chapter 16, Section(s) 2712(b)(1)(G)
Violation Description: Failure to comply with one or more of the following overflow prevention equipment requirements: Alert the transfer operator when the tank is 90 percent full by restricting the flow into the tank or triggering an audible and visual alarm; or Restrict delivery of flow to the tank at least 30 minutes before the tank overfills, provided the restriction occurs when the tank is filled to no more than 95 percent of capacity; and activate an audible alarm at least five minutes before the tank overfills; or Provide positive shut-off of flow to the tank when the tank is filled to no more than 95 percent of capacity; or Provide positive shut-off of flow to the tank so that none of the fittings located on the top of the tank are exposed to product due to overfilling. Install/retrofit overflow prevention equipment that does not use flow restrictors on vent piping to meet overflow prevention equipment requirements when the overflow prevention equipment is installed, repaired, or replaced on and after October 1, 2018. For USTs installed before October 1, 2018, perform an inspection by October 13, 2018 and every 36 months thereafter. For USTs installed on and after October 1, 2018, perform an inspection at installation and every 36 months thereafter. Inspected within 30 days after a repair to the overflow prevention equipment. Inspected using an applicable manufacturer guidelines, industry codes, engineering standards, or a method approved by a professional engineer. Inspected by a certified UST service technician. Maintain records of overflow prevention equipment inspection for 36 months.
Violation Notes: Returned to compliance on 05/13/2019.
Violation Division: Riverside County Department of Env Health
Violation Program: UST
Violation Source: CERS,

Site ID: 396196
Site Name: Lake Chevron

Map ID
Direction
Distance
Elevation

MAP FINDINGS

Site

Database(s)

EDR ID Number
EPA ID Number

LAKE CHEVRON (Continued)

S123515817

Violation Date: 06-23-2014
Citation: 23 CCR 16 2636(f) - California Code of Regulations, Title 23, Chapter 16, Section(s) 2636(f)
Violation Description: Failure to continuously monitor the interstitial space of the tank, piping and/or sumps sump such that the leak detection activates an audible/visual alarm when a leak is detected.
Violation Notes: Returned to compliance on 06/23/2014.
Violation Division: Riverside County Department of Env Health
Violation Program: UST
Violation Source: CERS,

Site ID: 396196
Site Name: Lake Chevron
Violation Date: 05-13-2019
Citation: 23 CCR 16 2636(f)(1) - California Code of Regulations, Title 23, Chapter 16, Section(s) 2636(f)(1)
Violation Description: Failure of the double-walled pressurized piping to be continuously monitored with a system that activates an audible and visual alarm or stops flow at the dispenser when a leak is detected.
Violation Notes: Returned to compliance on 05/13/2019. OBSERVATION: Observed liquid sensor in the Diesel STP sump fail to activate an audible and visual alarm when tested. CORRECTIVE ACTION: Paper was wedged into the sensor so that it was unable to alarm when the sensor was removed from the brine. Technician removed the paper and the sensor went into alarm once it was removed from the brine.
Violation Division: Riverside County Department of Env Health
Violation Program: UST
Violation Source: CERS,

Site ID: 396196
Site Name: Lake Chevron
Violation Date: 06-12-2017
Citation: 23 CCR 6.7 25284, 25286 - California Code of Regulations, Title 23, Chapter 6.7, Section(s) 25284, 25286
Violation Description: Failure to submit a complete and accurate application for a permit to operate a UST, or for renewal of the permit.
Violation Notes: Returned to compliance on 07/25/2017.
Violation Division: Riverside County Department of Env Health
Violation Program: UST
Violation Source: CERS,

Site ID: 396196
Site Name: Lake Chevron
Violation Date: 06-12-2017
Citation: HSC 6.7 25290.1(e) - California Health and Safety Code, Chapter 6.7, Section(s) 25290.1(e)
Violation Description: Failure to maintain the interstitial space such that a breach in the primary or secondary containment is detected before the liquid or vapor phase of the hazardous substance stored in the UST tank is released into the environment, i.e., vapor, pressure, hydrostatic (VPH) monitoring.
Violation Notes: Returned to compliance on 06/12/2017.
Violation Division: Riverside County Department of Env Health
Violation Program: UST
Violation Source: CERS,

Site ID: 396196

Map ID
Direction
Distance
Elevation

MAP FINDINGS

Site

Database(s)

EDR ID Number
EPA ID Number

LAKE CHEVRON (Continued)

S123515817

Site Name: Lake Chevron
Violation Date: 06-12-2018
Citation: HSC 6.7 25290.1(e) - California Health and Safety Code, Chapter 6.7, Section(s) 25290.1(e)
Violation Description: Failure to maintain the interstitial space such that a breach in the primary or secondary containment is detected before the liquid or vapor phase of the hazardous substance stored in the UST tank is released into the environment, i.e., vapor, pressure, hydrostatic (VPH) monitoring.
Violation Notes: Returned to compliance on 02/26/2019.
Violation Division: Riverside County Department of Env Health
Violation Program: UST
Violation Source: CERS,

Site ID: 396196
Site Name: Lake Chevron
Violation Date: 05-18-2021
Citation: 23 CCR 16 2636(f)(1) - California Code of Regulations, Title 23, Chapter 16, Section(s) 2636(f)(1)
Violation Description: Failure of the leak detection equipment to have an audible and visual alarm as required.
Violation Notes: Returned to compliance on 06/15/2021. OBSERVATION: Observed S4 high liquid 91 Product line fail to activate an audible and visual alarm when tested. CORRECTIVE ACTION: Owner/operator shall repair/replace inoperable S4 high liquid sensor and certify that sensor will activate an audible visual alarm when a leak is detected.
Violation Division: Riverside County Department of Env Health
Violation Program: UST
Violation Source: CERS,

Site ID: 396196
Site Name: Lake Chevron
Violation Date: 06-12-2018
Citation: 23 CCR 16 2636(f)(1) - California Code of Regulations, Title 23, Chapter 16, Section(s) 2636(f)(1)
Violation Description: Failure of the leak detection equipment to have an audible and visual alarm as required.
Violation Notes: Returned to compliance on 02/26/2019.
Violation Division: Riverside County Department of Env Health
Violation Program: UST
Violation Source: CERS,

Site ID: 396196
Site Name: Lake Chevron
Violation Date: 06-15-2015
Citation: 23 CCR 16 2632, 2634, 2636, 2666 - California Code of Regulations, Title 23, Chapter 16, Section(s) 2632, 2634, 2636, 2666
Violation Description: Failure of the leak detection equipment to be properly programmed or properly operated.
Violation Notes: Returned to compliance on 06/23/2015.
Violation Division: Riverside County Department of Env Health
Violation Program: UST
Violation Source: CERS,

Site ID: 396196
Site Name: Lake Chevron
Violation Date: 05-13-2019

Map ID
Direction
Distance
Elevation

MAP FINDINGS

Site

Database(s)

EDR ID Number
EPA ID Number

LAKE CHEVRON (Continued)

S123515817

Citation: 23 CCR 16 2716(e) - California Code of Regulations, Title 23, Chapter 16, Section(s) 2716(e)

Violation Description: For designated operator (DO) monthly inspections conducted before October 1, 2018, failure to comply with one or more of the following requirements: Be performed by an ICC certified DO. Inspect monthly alarm history report, check that alarms are documented and responded to appropriately, and attach a copy. Inspect for the presence of liquid/debris in spill containers. Inspect for the presence of liquid/debris in under dispenser containment (UDC) and ensure that the monitoring equipment is positioned correctly. Inspect for liquid or debris in containment sumps where an alarm occurred with no service visit. Check that all testing and maintenance has been completed and documented. Verify that all facility employees have been trained in accordance with 23 CCR 2715(c). For designated operator (DO) 30 day inspections conducted on and after October 1, 2018, failure to conduct the designated UST operator visual inspection at least once every 30 days.

Violation Notes: Returned to compliance on 06/25/2019. OBSERVATION: Observed that Designated Operator inspections are being improperly performed. The DO reports from December through April are missing the Owner/ Operator signature. CORRECTIVE ACTION: Owner/operator shall ensure that all DO reports are reviewed and signed.

Violation Division: Riverside County Department of Env Health
Violation Program: UST
Violation Source: CERS,

Site ID: 396196
Site Name: Lake Chevron
Violation Date: 06-23-2014
Citation: HSC 6.95 25505(c) - California Health and Safety Code, Chapter 6.95, Section(s) 25505(c)

Violation Description: Failure to review, revise, and recertify the business plan at least once every three years.

Violation Notes: Returned to compliance on 09/17/2014.

Violation Division: Riverside County Department of Env Health
Violation Program: HMRRP
Violation Source: CERS,

Site ID: 396196
Site Name: Lake Chevron
Violation Date: 06-15-2015
Citation: HSC 6.7 25299 - California Health and Safety Code, Chapter 6.7, Section(s) 25299

Violation Description: Failure to comply with one or more of the operating permit conditions.

Violation Notes: Returned to compliance on 06/23/2015.

Violation Division: Riverside County Department of Env Health
Violation Program: UST
Violation Source: CERS,

Site ID: 396196
Site Name: Lake Chevron
Violation Date: 07-17-2013
Citation: 23 CCR 16 2636(f) - California Code of Regulations, Title 23, Chapter 16, Section(s) 2636(f)

Violation Description: Failure to continuously monitor the interstitial space of the tank, piping and/or sumps sump such that the leak detection activates an audible/visual alarm when a leak is detected.

Map ID
Direction
Distance
Elevation

MAP FINDINGS

Site

Database(s)

EDR ID Number
EPA ID Number

LAKE CHEVRON (Continued)

S123515817

Violation Notes: Returned to compliance on 07/17/2013.
Violation Division: Riverside County Department of Env Health
Violation Program: UST
Violation Source: CERS,

Site ID: 396196
Site Name: Lake Chevron
Violation Date: 06-15-2015
Citation: HSC 6.7 25299(a)(9) - California Health and Safety Code, Chapter 6.7, Section(s) 25299(a)(9)
Violation Description: Leak detection equipment disabled or tampered with in a manner that would prevent the monitoring system from detecting and/or alerting the owner/operator of a leak.

Violation Notes: Returned to compliance on 06/23/2015.
Violation Division: Riverside County Department of Env Health
Violation Program: UST
Violation Source: CERS,

Site ID: 396196
Site Name: Lake Chevron
Violation Date: 06-15-2016
Citation: 23 CCR 16 2631(g), 2632(c)(2)(A) & (B) - California Code of Regulations, Title 23, Chapter 16, Section(s) 2631(g), 2632(c)(2)(A) & (B)
Violation Description: Failure of the double-walled interstitial space of the tank to be continuously monitored with an audible and visual alarm.

Violation Notes: Returned to compliance on 06/30/2016.
Violation Division: Riverside County Department of Env Health
Violation Program: UST
Violation Source: CERS,

Site ID: 396196
Site Name: Lake Chevron
Violation Date: 06-12-2017
Citation: 23 CCR 16 2636(f)(1) - California Code of Regulations, Title 23, Chapter 16, Section(s) 2636(f)(1)
Violation Description: Failure of the leak detection equipment to have an audible and visual alarm as required.

Violation Notes: Returned to compliance on 06/12/2017.
Violation Division: Riverside County Department of Env Health
Violation Program: UST
Violation Source: CERS,

Site ID: 396196
Site Name: Lake Chevron
Violation Date: 05-18-2021
Citation: 23 CCR 16 2716(e) - California Code of Regulations, Title 23, Chapter 16, Section(s) 2716(e)
Violation Description: For designated operator (DO) monthly inspections conducted before October 1, 2018, failure to comply with one or more of the following requirements: Be performed by an ICC certified DO. Inspect monthly alarm history report, check that alarms are documented and responded to appropriately, and attach a copy. Inspect for the presence of liquid/debris in spill containers. Inspect for the presence of liquid/debris in under dispenser containment (UDC) and ensure that the monitoring equipment is positioned correctly. Inspect for liquid or debris in containment sumps where an alarm occurred with no service

Map ID
Direction
Distance
Elevation

MAP FINDINGS

Site

Database(s)

EDR ID Number
EPA ID Number

LAKE CHEVRON (Continued)

S123515817

Violation Notes: visit. Check that all testing and maintenance has been completed and documented. Verify that all facility employees have been trained in accordance with 23 CCR 2715(c). For designated operator (DO) 30 day inspections conducted on and after October 1, 2018, failure to conduct the designated UST operator visual inspection at least once every 30 days.
Returned to compliance on 12/06/2021. OBSERVATION: Observed that Designated Operator inspections are being improperly performed. Observed several DO reports that are not being signed by the owner/operator within 72 hours. CORRECTIVE ACTION: Owner/operator shall ensure that the Designated Operator is properly conducting inspections, noting observations, reviewing paperwork and alarm history reports, attaching required documentation and any other DO required functions. DO reports shall be signed by the owner/operator within 72 hours of the DO inspection.

Violation Division: Riverside County Department of Env Health
Violation Program: UST
Violation Source: CERS,

Site ID: 396196
Site Name: Lake Chevron
Violation Date: 11-03-2021
Citation: 23 CCR 16 2716(e) - California Code of Regulations, Title 23, Chapter 16, Section(s) 2716(e)

Violation Description: For designated operator (DO) monthly inspections conducted before October 1, 2018, failure to comply with one or more of the following requirements: Be performed by an ICC certified DO. Inspect monthly alarm history report, check that alarms are documented and responded to appropriately, and attach a copy. Inspect for the presence of liquid/debris in spill containers. Inspect for the presence of liquid/debris in under dispenser containment (UDC) and ensure that the monitoring equipment is positioned correctly. Inspect for liquid or debris in containment sumps where an alarm occurred with no service visit. Check that all testing and maintenance has been completed and documented. Verify that all facility employees have been trained in accordance with 23 CCR 2715(c). For designated operator (DO) 30 day inspections conducted on and after October 1, 2018, failure to conduct the designated UST operator visual inspection at least once every 30 days.

Violation Notes: Returned to compliance on 12/06/2021. OBSERVATION: Observed that Designated Operator inspections are being improperly performed. DO Reports are not being signed within 72 hours of being received. Observed DO report dated 10/25/2021 that has not been signed by the Owner/Operator. CORRECTIVE ACTION: Owner/operator shall ensure that the Designated Operator is properly conducting inspections, noting observations, reviewing paperwork and alarm history reports, attaching required documentation and any other DO required functions.

Violation Division: Riverside County Department of Env Health
Violation Program: UST
Violation Source: CERS,

Evaluation:
Eval General Type: Compliance Evaluation Inspection
Eval Date: 05-13-2019
Violations Found: No
Eval Type: Routine done by local agency
Eval Notes: Not reported

Map ID
Direction
Distance
Elevation

MAP FINDINGS

Site

Database(s)

EDR ID Number
EPA ID Number

LAKE CHEVRON (Continued)

S123515817

Eval Division: Riverside County Department of Env Health
Eval Program: HMRRP
Eval Source: CERS,

Eval General Type: Compliance Evaluation Inspection
Eval Date: 05-13-2019
Violations Found: Yes
Eval Type: Routine done by local agency
Eval Notes: Not reported
Eval Division: Riverside County Department of Env Health
Eval Program: HW
Eval Source: CERS,

Eval General Type: Compliance Evaluation Inspection
Eval Date: 06-15-2016
Violations Found: Yes
Eval Type: Routine done by local agency
Eval Notes: Not reported
Eval Division: Riverside County Department of Env Health
Eval Program: UST
Eval Source: CERS,

Eval General Type: Compliance Evaluation Inspection
Eval Date: 06-23-2014
Violations Found: No
Eval Type: Routine done by local agency
Eval Notes: Not reported
Eval Division: Riverside County Department of Env Health
Eval Program: HW
Eval Source: CERS,

Eval General Type: Other/Unknown
Eval Date: 06-30-2016
Violations Found: No
Eval Type: Other, not routine, done by local agency
Eval Notes: Not reported
Eval Division: Riverside County Department of Env Health
Eval Program: UST
Eval Source: CERS,

Eval General Type: Other/Unknown
Eval Date: 07-18-2017
Violations Found: No
Eval Type: Other, not routine, done by local agency
Eval Notes: Not reported
Eval Division: Riverside County Department of Env Health
Eval Program: UST
Eval Source: CERS,

Eval General Type: Other/Unknown
Eval Date: 07-21-2016
Violations Found: No
Eval Type: Other, not routine, done by local agency
Eval Notes: Not reported
Eval Division: Riverside County Department of Env Health
Eval Program: HMRRP
Eval Source: CERS,

Map ID
Direction
Distance
Elevation

MAP FINDINGS

Site

Database(s)

EDR ID Number
EPA ID Number

LAKE CHEVRON (Continued)

S123515817

Eval General Type: Compliance Evaluation Inspection
Eval Date: 05-27-2020
Violations Found: Yes
Eval Type: Routine done by local agency
Eval Notes: Note: Small amount of brine removed from 91 STP sump. Recent repairs on sump. Ensure brine addition/removal is documented to determine if repairs were successful.
Eval Division: Riverside County Department of Env Health
Eval Program: UST
Eval Source: CERS,

Eval General Type: Compliance Evaluation Inspection
Eval Date: 06-12-2018
Violations Found: Yes
Eval Type: Routine done by local agency
Eval Notes: Not reported
Eval Division: Riverside County Department of Env Health
Eval Program: UST
Eval Source: CERS,

Eval General Type: Compliance Evaluation Inspection
Eval Date: 06-15-2016
Violations Found: No
Eval Type: Routine done by local agency
Eval Notes: Not reported
Eval Division: Riverside County Department of Env Health
Eval Program: HW
Eval Source: CERS,

Eval General Type: Compliance Evaluation Inspection
Eval Date: 06-23-2014
Violations Found: Yes
Eval Type: Routine done by local agency
Eval Notes: Not reported
Eval Division: Riverside County Department of Env Health
Eval Program: UST
Eval Source: CERS,

Eval General Type: Other/Unknown
Eval Date: 06-23-2015
Violations Found: No
Eval Type: Other, not routine, done by local agency
Eval Notes: Not reported
Eval Division: Riverside County Department of Env Health
Eval Program: UST
Eval Source: CERS,

Eval General Type: Other/Unknown
Eval Date: 09-13-2021
Violations Found: Yes
Eval Type: Other, not routine, done by local agency
Eval Notes: Not reported
Eval Division: Riverside County Department of Env Health
Eval Program: UST
Eval Source: CERS,

Eval General Type: Other/Unknown

Map ID
Direction
Distance
Elevation

MAP FINDINGS

Site

Database(s)

EDR ID Number
EPA ID Number

LAKE CHEVRON (Continued)

S123515817

Eval Date: 09-17-2014
Violations Found: No
Eval Type: Other, not routine, done by local agency
Eval Notes: Not reported
Eval Division: Riverside County Department of Env Health
Eval Program: HMRRP
Eval Source: CERS,

Eval General Type: Compliance Evaluation Inspection
Eval Date: 05-13-2019
Violations Found: Yes
Eval Type: Routine done by local agency
Eval Notes: Not reported
Eval Division: Riverside County Department of Env Health
Eval Program: UST
Eval Source: CERS,

Eval General Type: Compliance Evaluation Inspection
Eval Date: 05-18-2021
Violations Found: Yes
Eval Type: Routine done by local agency
Eval Notes: This facility is a gas station and convenience store with 87, 91 and Diesel fuel tanks.
Eval Division: Riverside County Department of Env Health
Eval Program: UST
Eval Source: CERS,

Eval General Type: Compliance Evaluation Inspection
Eval Date: 06-15-2015
Violations Found: Yes
Eval Type: Routine done by local agency
Eval Notes: Not reported
Eval Division: Riverside County Department of Env Health
Eval Program: UST
Eval Source: CERS,

Eval General Type: Other/Unknown
Eval Date: 12-06-2021
Violations Found: No
Eval Type: Other, not routine, done by local agency
Eval Notes: Not reported
Eval Division: Riverside County Department of Env Health
Eval Program: UST
Eval Source: CERS,

Eval General Type: Compliance Evaluation Inspection
Eval Date: 06-12-2017
Violations Found: Yes
Eval Type: Routine done by local agency
Eval Notes: Not reported
Eval Division: Riverside County Department of Env Health
Eval Program: UST
Eval Source: CERS,

Eval General Type: Compliance Evaluation Inspection
Eval Date: 06-15-2016
Violations Found: Yes

Map ID
Direction
Distance
Elevation

MAP FINDINGS

Site

Database(s)

EDR ID Number
EPA ID Number

LAKE CHEVRON (Continued)

S123515817

Eval Type: Routine done by local agency
Eval Notes: Not reported
Eval Division: Riverside County Department of Env Health
Eval Program: HMRRP
Eval Source: CERS,

Eval General Type: Compliance Evaluation Inspection
Eval Date: 06-23-2014
Violations Found: Yes
Eval Type: Routine done by local agency
Eval Notes: Not reported
Eval Division: Riverside County Department of Env Health
Eval Program: HMRRP
Eval Source: CERS,

Eval General Type: Other/Unknown
Eval Date: 07-17-2013
Violations Found: Yes
Eval Type: Other, not routine, done by local agency
Eval Notes: Not reported
Eval Division: Riverside County Department of Env Health
Eval Program: UST
Eval Source: CERS,

Eval General Type: Other/Unknown
Eval Date: 09-17-2014
Violations Found: No
Eval Type: Other, not routine, done by local agency
Eval Notes: Not reported
Eval Division: Riverside County Department of Env Health
Eval Program: UST
Eval Source: CERS,

Eval General Type: Other/Unknown
Eval Date: 11-03-2021
Violations Found: Yes
Eval Type: Other, not routine, done by local agency
Eval Notes: Not reported
Eval Division: Riverside County Department of Env Health
Eval Program: UST
Eval Source: CERS,

Enforcement Action:
Site ID: 396196
Site Name: Lake Chevron
Site Address: 796 W RAMONA EXPRESSWY
Site City: PERRIS
Site Zip: 92571
Enf Action Date: 05-17-2019
Enf Action Type: AEO - Unified Program
Enf Action Description: Administrative Enforcement Order Based on the Unified Program Statute
Enf Action Notes: Fines/Penalties Assessed: \$2,000.00.
Enf Action Division: Riverside County Department of Env Health
Enf Action Program: UST
Enf Action Source: CERS,

Site ID: 396196

Map ID
Direction
Distance
Elevation

MAP FINDINGS

Site

Database(s)

EDR ID Number
EPA ID Number

LAKE CHEVRON (Continued)

S123515817

Site Name: Lake Chevron
Site Address: 796 W RAMONA EXPRESSWY
Site City: PERRIS
Site Zip: 92571
Enf Action Date: 06-15-2015
Enf Action Type: AEO - Unified Program
Enf Action Description: Administrative Enforcement Order Based on the Unified Program Statute
Enf Action Notes: Fines/Penalties Assessed: \$1,500.00.
Enf Action Division: Riverside County Department of Env Health
Enf Action Program: UST
Enf Action Source: CERS,

Site ID: 396196
Site Name: Lake Chevron
Site Address: 796 W RAMONA EXPRESSWY
Site City: PERRIS
Site Zip: 92571
Enf Action Date: 06-23-2014
Enf Action Type: Notice of Violation (Unified Program)
Enf Action Description: Notice of Violation Issued by the Inspector at the Time of Inspection
Enf Action Notes: Not reported
Enf Action Division: Riverside County Department of Env Health
Enf Action Program: HMRRP
Enf Action Source: CERS,

Site ID: 396196
Site Name: Lake Chevron
Site Address: 796 W RAMONA EXPRESSWY
Site City: PERRIS
Site Zip: 92571
Enf Action Date: 06-23-2014
Enf Action Type: Notice of Violation (Unified Program)
Enf Action Description: Notice of Violation Issued by the Inspector at the Time of Inspection
Enf Action Notes: Not reported
Enf Action Division: Riverside County Department of Env Health
Enf Action Program: UST
Enf Action Source: CERS,

Site ID: 396196
Site Name: Lake Chevron
Site Address: 796 W RAMONA EXPRESSWY
Site City: PERRIS
Site Zip: 92571
Enf Action Date: 07-17-2013
Enf Action Type: Notice of Violation (Unified Program)
Enf Action Description: Notice of Violation Issued by the Inspector at the Time of Inspection
Enf Action Notes: Not reported
Enf Action Division: Riverside County Department of Env Health
Enf Action Program: UST
Enf Action Source: CERS,

Site ID: 396196
Site Name: Lake Chevron
Site Address: 796 W RAMONA EXPRESSWY
Site City: PERRIS
Site Zip: 92571
Enf Action Date: 08-18-2015

Map ID
Direction
Distance
Elevation

MAP FINDINGS

Site

Database(s)

EDR ID Number
EPA ID Number

LAKE CHEVRON (Continued)

S123515817

Enf Action Type: AEO - Unified Program
Enf Action Description: Administrative Enforcement Order Based on the Unified Program Statute
Enf Action Notes: Not reported
Enf Action Division: Riverside County Department of Env Health
Enf Action Program: UST
Enf Action Source: CERS,

Affiliation:

Affiliation Type Desc: Parent Corporation
Entity Name: Lake Chevron
Entity Title: Not reported
Affiliation Address: Not reported
Affiliation City: Not reported
Affiliation State: Not reported
Affiliation Country: Not reported
Affiliation Zip: Not reported
Affiliation Phone: ,

Affiliation Type Desc: UST Tank Owner
Entity Name: Nusa, Inc.
Entity Title: Not reported
Affiliation Address: 16810 Van Buren Blvd., Suite 200
Affiliation City: Riverside
Affiliation State: Ca
Affiliation Country: United States
Affiliation Zip: 90504
Affiliation Phone: (951) 780-1400,

Affiliation Type Desc: CUPA District
Entity Name: Riverside Cnty Env Health
Entity Title: Not reported
Affiliation Address: 4065 County Circle Drive, Room 104
Affiliation City: Riverside
Affiliation State: CA
Affiliation Country: Not reported
Affiliation Zip: 92503
Affiliation Phone: (951) 358-5055,

Affiliation Type Desc: Document Preparer
Entity Name: Greg Roberts
Entity Title: Not reported
Affiliation Address: Not reported
Affiliation City: Not reported
Affiliation State: Not reported
Affiliation Country: Not reported
Affiliation Zip: Not reported
Affiliation Phone: ,

Affiliation Type Desc: Property Owner
Entity Name: Nusa, Inc.
Entity Title: Not reported
Affiliation Address: 16810 Van Buren Blvd., Suite 200
Affiliation City: Riverside
Affiliation State: CA
Affiliation Country: United States
Affiliation Zip: 92504
Affiliation Phone: (951) 780-1400,

Map ID
Direction
Distance
Elevation

MAP FINDINGS

Site

Database(s)

EDR ID Number
EPA ID Number

LAKE CHEVRON (Continued)

S123515817

Affiliation Type Desc: UST Tank Operator
Entity Name: Ramona Expressway, LLC
Entity Title: Not reported
Affiliation Address: 796 W. Ramona Expressway
Affiliation City: Riverside
Affiliation State: Ca
Affiliation Country: United States
Affiliation Zip: 92571
Affiliation Phone: (951) 780-1400,

Affiliation Type Desc: Identification Signer
Entity Name: Elizabeth Alabbasi
Entity Title: Owner/Operator
Affiliation Address: Not reported
Affiliation City: Not reported
Affiliation State: Not reported
Affiliation Country: Not reported
Affiliation Zip: Not reported
Affiliation Phone: ,

Affiliation Type Desc: Legal Owner
Entity Name: Nusa, Inc
Entity Title: Not reported
Affiliation Address: 16810 Van Buren Blvd., Suite 200
Affiliation City: Riverside
Affiliation State: CA
Affiliation Country: United States
Affiliation Zip: 92504
Affiliation Phone: (951) 780-1400,

Affiliation Type Desc: Environmental Contact
Entity Name: Elizabeth Alabbasi
Entity Title: Not reported
Affiliation Address: P.O. Box 2039
Affiliation City: Riverside
Affiliation State: CA
Affiliation Country: Not reported
Affiliation Zip: 92516
Affiliation Phone: ,

Affiliation Type Desc: Facility Mailing Address
Entity Name: Mailing Address
Entity Title: Not reported
Affiliation Address: 16810 Van Buren Blvd
Affiliation City: Riverside
Affiliation State: CA
Affiliation Country: Not reported
Affiliation Zip: 92504
Affiliation Phone: ,

Affiliation Type Desc: Operator
Entity Name: Ramona Expressway, LLC
Entity Title: Not reported
Affiliation Address: Not reported
Affiliation City: Not reported
Affiliation State: Not reported
Affiliation Country: Not reported

Map ID
 Direction
 Distance
 Elevation

MAP FINDINGS

Site

Database(s)

EDR ID Number
 EPA ID Number

LAKE CHEVRON (Continued)

S123515817

Affiliation Zip: Not reported
 Affiliation Phone: (951) 780-1400,

Affiliation Type Desc: UST Permit Applicant
 Entity Name: Elizabeth Alabbasi
 Entity Title: Secretary/Treasurer
 Affiliation Address: Not reported
 Affiliation City: Not reported
 Affiliation State: Not reported
 Affiliation Country: Not reported
 Affiliation Zip: Not reported
 Affiliation Phone: (951) 265-4644,

Affiliation Type Desc: UST Property Owner Name
 Entity Name: Nusa, Inc.
 Entity Title: Not reported
 Affiliation Address: 16810 Van Buren Blvd., Suite 200
 Affiliation City: Riverside
 Affiliation State: Ca
 Affiliation Country: United States
 Affiliation Zip: 92504
 Affiliation Phone: (951) 780-1400,

**E14
 NW
 1/8-1/4
 0.142 mi.
 750 ft.**

**PERRIS 1031
 4100 N WEBSTER AVE
 PERRIS, CA 92571
 Site 1 of 4 in cluster E**

**RCRA NonGen / NLR 1025876462
 CAL000449598**

**Relative:
 Higher
 Actual:
 1481 ft.**

RCRA NonGen / NLR:
 Date Form Received by Agency: 20191003
 Handler Name: PERRIS 1031
 Handler Address: 4100 N WEBSTER AVE
 Handler City,State,Zip: PERRIS, CA 92571
 EPA ID: CAL000449598
 Contact Name: EDWIN ESPEL
 Contact Address: 4100 N WEBSTER AVE
 Contact City,State,Zip: PERRIS, CA 92571
 Contact Telephone: 951-436-4374
 Contact Fax: 951-905-1672
 Contact Email: EDWIN.ESPEL@FERGUSON.COM
 Contact Title: Not reported
 EPA Region: 09
 Land Type: Not reported
 Federal Waste Generator Description: Not a generator, verified
 Non-Notifier: Not reported
 Biennial Report Cycle: Not reported
 Accessibility: Not reported
 Active Site Indicator: Not reported
 State District Owner: Not reported
 State District: Not reported
 Mailing Address: 4100 N WEBSTER AVE
 Mailing City,State,Zip: PERRIS, CA 92571
 Owner Name: FERGUSON ENTERPRISES INC
 Owner Type: Other
 Operator Name: EDWIN ESPEL
 Operator Type: Other

Map ID
 Direction
 Distance
 Elevation

MAP FINDINGS

Site

Database(s)

EDR ID Number
 EPA ID Number

PERRIS 1031 (Continued)

1025876462

Short-Term Generator Activity:	No
Importer Activity:	No
Mixed Waste Generator:	No
Transporter Activity:	No
Transfer Facility Activity:	No
Recycler Activity with Storage:	No
Small Quantity On-Site Burner Exemption:	No
Smelting Melting and Refining Furnace Exemption:	No
Underground Injection Control:	No
Off-Site Waste Receipt:	No
Universal Waste Indicator:	No
Universal Waste Destination Facility:	No
Federal Universal Waste:	No
Active Site Fed-Reg Treatment Storage and Disposal Facility:	Not reported
Active Site Converter Treatment storage and Disposal Facility:	Not reported
Active Site State-Reg Treatment Storage and Disposal Facility:	Not reported
Active Site State-Reg Handler:	---
Federal Facility Indicator:	Not reported
Hazardous Secondary Material Indicator:	N
Sub-Part K Indicator:	Not reported
Commercial TSD Indicator:	No
Treatment Storage and Disposal Type:	Not reported
2018 GPRA Permit Baseline:	Not on the Baseline
2018 GPRA Renewals Baseline:	Not on the Baseline
Permit Renewals Workload Universe:	Not reported
Permit Workload Universe:	Not reported
Permit Progress Universe:	Not reported
Post-Closure Workload Universe:	Not reported
Closure Workload Universe:	Not reported
202 GPRA Corrective Action Baseline:	No
Corrective Action Workload Universe:	No
Subject to Corrective Action Universe:	No
Non-TSDFs Where RCRA CA has Been Imposed Universe:	No
TSDFs Potentially Subject to CA Under 3004 (u)/(v) Universe:	No
TSDFs Only Subject to CA under Discretionary Auth Universe:	No
Corrective Action Priority Ranking:	No NCAPS ranking
Environmental Control Indicator:	No
Institutional Control Indicator:	No
Human Exposure Controls Indicator:	N/A
Groundwater Controls Indicator:	N/A
Operating TSDF Universe:	Not reported
Full Enforcement Universe:	Not reported
Significant Non-Complier Universe:	No
Unaddressed Significant Non-Complier Universe:	No
Addressed Significant Non-Complier Universe:	No
Significant Non-Complier With a Compliance Schedule Universe:	No
Financial Assurance Required:	Not reported
Handler Date of Last Change:	20191004
Recognized Trader-Importer:	No
Recognized Trader-Exporter:	No
Importer of Spent Lead Acid Batteries:	No
Exporter of Spent Lead Acid Batteries:	No
Recycler Activity Without Storage:	No
Manifest Broker:	No
Sub-Part P Indicator:	No

Map ID
Direction
Distance
Elevation

MAP FINDINGS

Site

Database(s)

EDR ID Number
EPA ID Number

PERRIS 1031 (Continued)

1025876462

Handler - Owner Operator:

Owner/Operator Indicator:	Owner
Owner/Operator Name:	FERGUSON ENTERPRISES INC
Legal Status:	Other
Date Became Current:	Not reported
Date Ended Current:	Not reported
Owner/Operator Address:	4100 N WEBSTER AVE
Owner/Operator City,State,Zip:	PERRIS, CA 92571
Owner/Operator Telephone:	757-874-7795
Owner/Operator Telephone Ext:	Not reported
Owner/Operator Fax:	Not reported
Owner/Operator Email:	Not reported

Owner/Operator Indicator:	Operator
Owner/Operator Name:	EDWIN ESPEL
Legal Status:	Other
Date Became Current:	Not reported
Date Ended Current:	Not reported
Owner/Operator Address:	4100 N WEBSTER AVE
Owner/Operator City,State,Zip:	PERRIS, CA 92571
Owner/Operator Telephone:	951-436-4374
Owner/Operator Telephone Ext:	Not reported
Owner/Operator Fax:	Not reported
Owner/Operator Email:	Not reported

Historic Generators:

Receive Date:	20191003
Handler Name:	PERRIS 1031
Federal Waste Generator Description:	Not a generator, verified
State District Owner:	Not reported
Large Quantity Handler of Universal Waste:	No
Recognized Trader Importer:	No
Recognized Trader Exporter:	No
Spent Lead Acid Battery Importer:	No
Spent Lead Acid Battery Exporter:	No
Current Record:	Yes
Non Storage Recycler Activity:	Not reported
Electronic Manifest Broker:	Not reported

List of NAICS Codes and Descriptions:

NAICS Code:	444190
NAICS Description:	OTHER BUILDING MATERIAL DEALERS

Facility Has Received Notices of Violations:

Violations:	No Violations Found
-------------	---------------------

Evaluation Action Summary:

Evaluations:	No Evaluations Found
--------------	----------------------

Map ID
 Direction
 Distance
 Elevation

MAP FINDINGS

Site

Database(s)

EDR ID Number
 EPA ID Number

E15 NW 1/8-1/4 0.142 mi. 750 ft.	FERGUSON PERRIS DISTRIBUTION CENTER #688 4100 N WEBSTER AVE PERRIS, CA 92571	CERS HAZ WASTE HAZNET HWTS	S125544192 N/A
	Site 2 of 4 in cluster E		
Relative: Higher	CERS HAZ WASTE:		
Actual: 1481 ft.	Name: PERRIS BRANCH # 688		
	Address: 4100 N WEBSTER AVE		
	City,State,Zip: PERRIS, CA 92571		
	Site ID: 563238		
	CERS ID: 10835137		
	CERS Description: Hazardous Waste Generator		
	Violations:		
	Site ID: 563238		
	Site Name: Perris Branch # 688		
	Violation Date: 03-02-2020		
	Citation: Un-Specified		
	Violation Description: Hazardous Waste Generator Program - Administration/Documentation - General Local Ordinance		
	Violation Notes: Returned to compliance on 04/15/2020.		
	Violation Division: Riverside County Department of Env Health		
	Violation Program: HW		
	Violation Source: CERS,		
	Site ID: 563238		
	Site Name: Perris Branch # 688		
	Violation Date: 03-02-2020		
	Citation: Un-Specified		
	Violation Description: Business Plan Program - Administration/Documentation - General Local Ordinance		
	Violation Notes: Returned to compliance on 04/15/2020.		
	Violation Division: Riverside County Department of Env Health		
	Violation Program: HMRRP		
	Violation Source: CERS,		
	Site ID: 563238		
	Site Name: Perris Branch # 688		
	Violation Date: 03-02-2020		
	Citation: HSC 6.95 25508(a)(1) - California Health and Safety Code, Chapter 6.95, Section(s) 25508(a)(1)		
	Violation Description: Failure to complete and electronically submit a site map with all required content.		
	Violation Notes: Returned to compliance on 03/31/2020.		
	Violation Division: Riverside County Department of Env Health		
	Violation Program: HMRRP		
	Violation Source: CERS,		
	Site ID: 563238		
	Site Name: Perris Branch # 688		
	Violation Date: 03-02-2020		
	Citation: HSC 6.95 25508(a)(1) - California Health and Safety Code, Chapter 6.95, Section(s) 25508(a)(1)		
	Violation Description: Failure to complete and electronically submit hazardous material inventory information for all reportable hazardous materials on site at or above reportable quantities.		
	Violation Notes: Returned to compliance on 03/31/2020.		
	Violation Division: Riverside County Department of Env Health		
	Violation Program: HMRRP		

Map ID
Direction
Distance
Elevation

MAP FINDINGS

Site

Database(s)

EDR ID Number
EPA ID Number

FERGUSON PERRIS DISTRIBUTION CENTER #688 (Continued)

S125544192

Violation Source: CERS,

Site ID: 563238
Site Name: Perris Branch # 688
Violation Date: 03-02-2020
Citation: HSC 6.95 25508(a)(1) - California Health and Safety Code, Chapter 6.95, Section(s) 25508(a)(1)
Violation Description: Failure to annually review and electronically certify that the business plan is complete and accurate on or before the annual due date.
Violation Notes: Returned to compliance on 03/31/2020.
Violation Division: Riverside County Department of Env Health
Violation Program: HMRRP
Violation Source: CERS,

Site ID: 563238
Site Name: Perris Branch # 688
Violation Date: 03-02-2020
Citation: 22 CCR 12 66262.34(f) - California Code of Regulations, Title 22, Chapter 12, Section(s) 66262.34(f)
Violation Description: Failure to properly label hazardous waste accumulation containers and portable tanks with the following requirements: "Hazardous Waste", name and address of the generator, physical and chemical characteristics of the Hazardous Waste, and starting accumulation date.
Violation Notes: Returned to compliance on 04/21/2020.
Violation Division: Riverside County Department of Env Health
Violation Program: HW
Violation Source: CERS,

Site ID: 563238
Site Name: Perris Branch # 688
Violation Date: 03-02-2020
Citation: HSC 6.95 25508(a)(1) - California Health and Safety Code, Chapter 6.95, Section(s) 25508(a)(1)
Violation Description: Failure to establish and electronically submit an adequate emergency response plan and procedures for a release or threatened release of a hazardous material.
Violation Notes: Returned to compliance on 03/31/2020.
Violation Division: Riverside County Department of Env Health
Violation Program: HMRRP
Violation Source: CERS,

Site ID: 563238
Site Name: Perris Branch # 688
Violation Date: 03-02-2020
Citation: HSC 6.95 25507 - California Health and Safety Code, Chapter 6.95, Section(s) 25507
Violation Description: Failure to adequately establish and implement a business plan when storing/handling a hazardous material at or above reportable quantities.
Violation Notes: Returned to compliance on 03/31/2020.
Violation Division: Riverside County Department of Env Health
Violation Program: HMRRP
Violation Source: CERS,

Site ID: 563238

Map ID
Direction
Distance
Elevation

MAP FINDINGS

Site

Database(s)

EDR ID Number
EPA ID Number

FERGUSON PERRIS DISTRIBUTION CENTER #688 (Continued)

S125544192

Site Name: Perris Branch # 688
Violation Date: 03-02-2020
Citation: Un-Specified
Violation Description: Business Plan Program - Operations/Maintenance - General Local Ordinance
Violation Notes: Returned to compliance on 04/21/2020.
Violation Division: Riverside County Department of Env Health
Violation Program: HMRRP
Violation Source: CERS,

Site ID: 563238
Site Name: Perris Branch # 688
Violation Date: 03-02-2020
Citation: HSC 6.95 25508(a)(1) - California Health and Safety Code, Chapter 6.95, Section(s) 25508(a)(1)
Violation Description: Failure to complete and electronically submit a business plan when storing/handling a hazardous material at or above reportable quantities.
Violation Notes: Returned to compliance on 03/31/2020.
Violation Division: Riverside County Department of Env Health
Violation Program: HMRRP
Violation Source: CERS,

Site ID: 563238
Site Name: Perris Branch # 688
Violation Date: 03-02-2020
Citation: HSC 6.95 25505(c) - California Health and Safety Code, Chapter 6.95, Section(s) 25505(c)
Violation Description: Failure to have a business plan readily available to personnel of the business or the unified program facility with responsibilities for emergency response or training.
Violation Notes: Returned to compliance on 03/31/2020.
Violation Division: Riverside County Department of Env Health
Violation Program: HMRRP
Violation Source: CERS,

Site ID: 563238
Site Name: Perris Branch # 688
Violation Date: 03-02-2020
Citation: HSC 6.95 25508(a)(1) - California Health and Safety Code, Chapter 6.95, Section(s) 25508(a)(1)
Violation Description: Failure to establish and electronically submit an adequate training program in safety procedures in the event of a release or threatened release of a hazardous material.
Violation Notes: Returned to compliance on 03/31/2020.
Violation Division: Riverside County Department of Env Health
Violation Program: HMRRP
Violation Source: CERS,

Evaluation:
Eval General Type: Compliance Evaluation Inspection
Eval Date: 03-02-2020
Violations Found: Yes
Eval Type: Routine done by local agency
Eval Notes: Not reported
Eval Division: Riverside County Department of Env Health
Eval Program: HMRRP

Map ID
Direction
Distance
Elevation

MAP FINDINGS

Site

Database(s)

EDR ID Number
EPA ID Number

FERGUSON PERRIS DISTRIBUTION CENTER #688 (Continued)

S125544192

Eval Source: CERS,
Eval General Type: Compliance Evaluation Inspection
Eval Date: 03-02-2020
Violations Found: Yes
Eval Type: Routine done by local agency
Eval Notes: Not reported
Eval Division: Riverside County Department of Env Health
Eval Program: HW
Eval Source: CERS,

Affiliation:

Affiliation Type Desc: CUPA District
Entity Name: Riverside Cnty Env Health
Entity Title: Not reported
Affiliation Address: 4065 County Circle Drive, Room 104
Affiliation City: Riverside
Affiliation State: CA
Affiliation Country: Not reported
Affiliation Zip: 92503
Affiliation Phone: (951) 358-5055,

Affiliation Type Desc: Facility Mailing Address
Entity Name: Mailing Address
Entity Title: Not reported
Affiliation Address: 4100 N. Webster Avenue
Affiliation City: Perris
Affiliation State: CA
Affiliation Country: Not reported
Affiliation Zip: 92571
Affiliation Phone: ,

Affiliation Type Desc: Identification Signer
Entity Name: Giget Alvarez
Entity Title: Trainer
Affiliation Address: Not reported
Affiliation City: Not reported
Affiliation State: Not reported
Affiliation Country: Not reported
Affiliation Zip: Not reported
Affiliation Phone: ,

Affiliation Type Desc: Legal Owner
Entity Name: FERGUSON ENTERPRISES LLC
Entity Title: Not reported
Affiliation Address: 4100 N Webster Ave
Affiliation City: Perris
Affiliation State: CA
Affiliation Country: United States
Affiliation Zip: 92571
Affiliation Phone: (951) 436-4122,

Affiliation Type Desc: Document Preparer
Entity Name: Giget Alvarez
Entity Title: Not reported
Affiliation Address: Not reported
Affiliation City: Not reported

Map ID
Direction
Distance
Elevation

MAP FINDINGS

Site

Database(s)

EDR ID Number
EPA ID Number

FERGUSON PERRIS DISTRIBUTION CENTER #688 (Continued)

S125544192

Affiliation State: Not reported
Affiliation Country: Not reported
Affiliation Zip: Not reported
Affiliation Phone: ,

Affiliation Type Desc: Environmental Contact
Entity Name: Drew Hartssock
Entity Title: Not reported
Affiliation Address: 12500 Jefferson Avenue
Affiliation City: Newport News
Affiliation State: VA
Affiliation Country: Not reported
Affiliation Zip: 23602
Affiliation Phone: ,

Affiliation Type Desc: Parent Corporation
Entity Name: Ferguson Distribution Center 625
Entity Title: Not reported
Affiliation Address: Not reported
Affiliation City: Not reported
Affiliation State: Not reported
Affiliation Country: Not reported
Affiliation Zip: Not reported
Affiliation Phone: ,

Affiliation Type Desc: Operator
Entity Name: FERGUSON ENTERPRISES LLC
Entity Title: Not reported
Affiliation Address: Not reported
Affiliation City: Not reported
Affiliation State: Not reported
Affiliation Country: Not reported
Affiliation Zip: Not reported
Affiliation Phone: (951) 436-4122,

HAZNET:

Name: FERGUSON PERRIS DISTRIBUTION CENTER #688
Address: 4100 N WEBSTER AVE
Address 2: Not reported
City, State, Zip: PERRIS, CA 92571
Contact: GIGET ALVAREZ
Telephone: 9514364138
Mailing Name: Not reported
Mailing Address: 4100 N WEBSTER AVE

Year: 2019
Gepaid: CAL000447611
TSD EPA ID: ARD069748192
CA Waste Code: 331 - Off-specification, aged or surplus organics
Disposal Method: H040 - Incineration--Thermal Destruction Other Than Use As A Fuel
Tons: 0.22000

HWTS:

Name: FERGUSON PERRIS DISTRIBUTION CENTER #688

Map ID
Direction
Distance
Elevation

MAP FINDINGS

Site

Database(s)

EDR ID Number
EPA ID Number

FERGUSON PERRIS DISTRIBUTION CENTER #688 (Continued)

S125544192

Address: 4100 N WEBSTER AVE
Address 2: Not reported
City,State,Zip: PERRIS, CA 92571
EPA ID: CAL000447611
Inactive Date: Not reported
Create Date: 07/22/2019
Last Act Date: Not reported
Mailing Name: Not reported
Mailing Address: 12500 JEFFERSON AVE
Mailing Address 2: Not reported
Mailing City,State,Zip: NEWPORT NEWS, VA 23602
Owner Name: FERGUSON ENTERPRISES INC
Owner Address: 12500 JEFFERSON AVE
Owner Address 2: Not reported
Owner City,State,Zip: NEWPORT NEWS, VA 23602
Contact Name: DREW HARTSOCK
Contact Address: 12500 JEFFERSON AVE
Contact Address 2: Not reported
City,State,Zip: NEWPORT NEWS, VA 23602
Facility Status: Active
Facility Type: PERMANENT
Category: STATE
Latitude: 33.84649871
Longitude: -117.2439026

NAICS:
EPA ID: CAL000447611
Create Date: 2019-07-22 16:46:57.030
NAICS Code: 444190
NAICS Description: Other Building Material Dealers
Issued EPA ID Date: 2019-07-22 16:46:56.76300
Inactive Date: Not reported
Facility Name: FERGUSON PERRIS DISTRIBUTION CENTER #688
Facility Address: 4100 N WEBSTER AVE
Facility Address 2: Not reported
Facility City: PERRIS
Facility County: Not reported
Facility State: CA
Facility Zip: 92571

**E16
NW
1/8-1/4
0.142 mi.
750 ft.**

**FERGUSON PERRIS DISTRIBUTION CENTER #688
4100 N WEBSTER AVE
PERRIS, CA 92571**

**RCRA NonGen / NLR 1025874480
CAL000447611**

Site 3 of 4 in cluster E

**Relative:
Higher
Actual:
1481 ft.**

RCRA NonGen / NLR:
Date Form Received by Agency: 20190722
Handler Name: FERGUSON PERRIS DISTRIBUTION CENTER #688
Handler Address: 4100 N WEBSTER AVE
Handler City,State,Zip: PERRIS, CA 92571
EPA ID: CAL000447611
Contact Name: GERARDO MUNOZ
Contact Address: 4100 N WEBSTER AVE
Contact City,State,Zip: PERRIS, CA 92571
Contact Telephone: 951-436-4132
Contact Fax: Not reported

Map ID
 Direction
 Distance
 Elevation

MAP FINDINGS

Site

Database(s)

EDR ID Number
 EPA ID Number

FERGUSON PERRIS DISTRIBUTION CENTER #688 (Continued)

1025874480

Contact Email:	GERARDO.MUNOZ@FERGUSON.COM
Contact Title:	Not reported
EPA Region:	09
Land Type:	Not reported
Federal Waste Generator Description:	Not a generator, verified
Non-Notifier:	Not reported
Biennial Report Cycle:	Not reported
Accessibility:	Not reported
Active Site Indicator:	Handler Activities
State District Owner:	Not reported
State District:	Not reported
Mailing Address:	4100 N WEBSTER AVE
Mailing City, State, Zip:	PERRIS, CA 92571
Owner Name:	FERGUSON ENTERPRISES INC
Owner Type:	Other
Operator Name:	GERARDO MUNOZ
Operator Type:	Other
Short-Term Generator Activity:	No
Importer Activity:	No
Mixed Waste Generator:	No
Transporter Activity:	No
Transfer Facility Activity:	No
Recycler Activity with Storage:	No
Small Quantity On-Site Burner Exemption:	No
Smelting Melting and Refining Furnace Exemption:	No
Underground Injection Control:	No
Off-Site Waste Receipt:	No
Universal Waste Indicator:	Yes
Universal Waste Destination Facility:	Yes
Federal Universal Waste:	No
Active Site Fed-Reg Treatment Storage and Disposal Facility:	Not reported
Active Site Converter Treatment storage and Disposal Facility:	Not reported
Active Site State-Reg Treatment Storage and Disposal Facility:	Not reported
Active Site State-Reg Handler:	---
Federal Facility Indicator:	Not reported
Hazardous Secondary Material Indicator:	N
Sub-Part K Indicator:	Not reported
Commercial TSD Indicator:	No
Treatment Storage and Disposal Type:	Not reported
2018 GPRA Permit Baseline:	Not on the Baseline
2018 GPRA Renewals Baseline:	Not on the Baseline
Permit Renewals Workload Universe:	Not reported
Permit Workload Universe:	Not reported
Permit Progress Universe:	Not reported
Post-Closure Workload Universe:	Not reported
Closure Workload Universe:	Not reported
202 GPRA Corrective Action Baseline:	No
Corrective Action Workload Universe:	No
Subject to Corrective Action Universe:	No
Non-TSDFs Where RCRA CA has Been Imposed Universe:	No
TSDFs Potentially Subject to CA Under 3004 (u)/(v) Universe:	No
TSDFs Only Subject to CA under Discretionary Auth Universe:	No
Corrective Action Priority Ranking:	No NCAPS ranking
Environmental Control Indicator:	No
Institutional Control Indicator:	No
Human Exposure Controls Indicator:	N/A
Groundwater Controls Indicator:	N/A

Map ID
Direction
Distance
Elevation

MAP FINDINGS

Site

Database(s)

EDR ID Number
EPA ID Number

FERGUSON PERRIS DISTRIBUTION CENTER #688 (Continued)

1025874480

Operating TSDF Universe:	Not reported
Full Enforcement Universe:	Not reported
Significant Non-Complier Universe:	No
Unaddressed Significant Non-Complier Universe:	No
Addressed Significant Non-Complier Universe:	No
Significant Non-Complier With a Compliance Schedule Universe:	No
Financial Assurance Required:	Not reported
Handler Date of Last Change:	20190729
Recognized Trader-Importer:	No
Recognized Trader-Exporter:	No
Importer of Spent Lead Acid Batteries:	No
Exporter of Spent Lead Acid Batteries:	No
Recycler Activity Without Storage:	No
Manifest Broker:	No
Sub-Part P Indicator:	No

Handler - Owner Operator:

Owner/Operator Indicator:	Operator
Owner/Operator Name:	GERARDO MUNOZ
Legal Status:	Other
Date Became Current:	Not reported
Date Ended Current:	Not reported
Owner/Operator Address:	4100 N WEBSTER AVE
Owner/Operator City,State,Zip:	PERRIS, CA 92571
Owner/Operator Telephone:	951-436-4132
Owner/Operator Telephone Ext:	Not reported
Owner/Operator Fax:	Not reported
Owner/Operator Email:	Not reported

Owner/Operator Indicator:	Owner
Owner/Operator Name:	FERGUSON ENTERPRISES INC
Legal Status:	Other
Date Became Current:	Not reported
Date Ended Current:	Not reported
Owner/Operator Address:	12500 JEFFERSON AVE
Owner/Operator City,State,Zip:	NEWPORT NEWS, VA 23602
Owner/Operator Telephone:	757-874-7795
Owner/Operator Telephone Ext:	Not reported
Owner/Operator Fax:	Not reported
Owner/Operator Email:	Not reported

Historic Generators:

Receive Date:	20190722
Handler Name:	FERGUSON PERRIS DISTRIBUTION CENTER #688
Federal Waste Generator Description:	Not a generator, verified
State District Owner:	Not reported
Large Quantity Handler of Universal Waste:	No
Recognized Trader Importer:	No
Recognized Trader Exporter:	No
Spent Lead Acid Battery Importer:	No
Spent Lead Acid Battery Exporter:	No
Current Record:	Yes
Non Storage Recycler Activity:	Not reported
Electronic Manifest Broker:	Not reported

Map ID
 Direction
 Distance
 Elevation

MAP FINDINGS

Site

Database(s)

EDR ID Number
 EPA ID Number

FERGUSON PERRIS DISTRIBUTION CENTER #688 (Continued)

1025874480

List of NAICS Codes and Descriptions:

NAICS Code: 444190
 NAICS Description: OTHER BUILDING MATERIAL DEALERS

Facility Has Received Notices of Violations:

Violations: No Violations Found

Evaluation Action Summary:

Evaluations: No Evaluations Found

**E17
 NW
 1/8-1/4
 0.166 mi.
 877 ft.**

**PERRIS BRANCH # 1031
 4120 N WEBSTER AVE
 PERRIS, CA 92571
 Site 4 of 4 in cluster E**

**CERS HAZ WASTE S128001999
 N/A**

**Relative:
 Higher
 Actual:
 1481 ft.**

CERS HAZ WASTE:
 Name: PERRIS BRANCH # 1031
 Address: 4120 N WEBSTER AVE
 City,State,Zip: PERRIS, CA 92571
 Site ID: 564346
 CERS ID: 10837987
 CERS Description: Hazardous Waste Generator

Violations:

Site ID: 564346
 Site Name: Perris Branch # 1031
 Violation Date: 08-31-2021
 Citation: HSC 6.95 25508(a)(3) - California Health and Safety Code, Chapter 6.95, Section(s) 25508(a)(3)
 Violation Description: Failure to establish and/or electronically submit an adequate training program in safety procedures in the event of a release or threatened release of a hazardous material. *Verify agricultural handler exemption HSC 25507.1
 Violation Notes: Returned to compliance on 09/27/2021.
 Violation Division: Riverside County Department of Env Health
 Violation Program: HMRRP
 Violation Source: CERS,

Site ID: 564346
 Site Name: Perris Branch # 1031
 Violation Date: 08-31-2021
 Citation: Un-Specified
 Violation Description: Business Plan Program - Administration/Documentation - General Local Ordinance
 Violation Notes: Returned to compliance on 11/05/2021.
 Violation Division: Riverside County Department of Env Health
 Violation Program: HMRRP
 Violation Source: CERS,

Site ID: 564346
 Site Name: Perris Branch # 1031
 Violation Date: 03-02-2020
 Citation: Un-Specified
 Violation Description: Hazardous Waste Generator Program - Administration/Documentation - General Local Ordinance

Map ID
Direction
Distance
Elevation

MAP FINDINGS

Site

Database(s)

EDR ID Number
EPA ID Number

PERRIS BRANCH # 1031 (Continued)

S128001999

Violation Notes: Returned to compliance on 04/15/2020.
Violation Division: Riverside County Department of Env Health
Violation Program: HW
Violation Source: CERS,

Evaluation:

Eval General Type: Compliance Evaluation Inspection
Eval Date: 03-02-2020
Violations Found: Yes
Eval Type: Routine done by local agency
Eval Notes: Not reported
Eval Division: Riverside County Department of Env Health
Eval Program: HW
Eval Source: CERS,

Eval General Type: Compliance Evaluation Inspection
Eval Date: 08-31-2021
Violations Found: Yes
Eval Type: Routine done by local agency
Eval Notes: Not reported
Eval Division: Riverside County Department of Env Health
Eval Program: HMRRP
Eval Source: CERS,

Affiliation:

Affiliation Type Desc: Document Preparer
Entity Name: Edwin Espel
Entity Title: Not reported
Affiliation Address: Not reported
Affiliation City: Not reported
Affiliation State: Not reported
Affiliation Country: Not reported
Affiliation Zip: Not reported
Affiliation Phone: ,

Affiliation Type Desc: Environmental Contact
Entity Name: Drew Hartsock
Entity Title: Not reported
Affiliation Address: 12500 Jefferson Avenue
Affiliation City: Newport News
Affiliation State: VA
Affiliation Country: Not reported
Affiliation Zip: 23602
Affiliation Phone: ,

Affiliation Type Desc: Parent Corporation
Entity Name: Ferguson Distribution Center 625
Entity Title: Not reported
Affiliation Address: Not reported
Affiliation City: Not reported
Affiliation State: Not reported
Affiliation Country: Not reported
Affiliation Zip: Not reported
Affiliation Phone: ,

Affiliation Type Desc: Facility Mailing Address

Map ID
Direction
Distance
Elevation

MAP FINDINGS

Site

Database(s)

EDR ID Number
EPA ID Number

PERRIS BRANCH # 1031 (Continued)

S128001999

Entity Name: Mailing Address
Entity Title: Not reported
Affiliation Address: 4120 N Webster Ave
Affiliation City: Perris
Affiliation State: CA
Affiliation Country: Not reported
Affiliation Zip: 92571
Affiliation Phone: ,

Affiliation Type Desc: Legal Owner
Entity Name: FERGUSON ENTERPRISES
Entity Title: Not reported
Affiliation Address: 12500 Jefferson Avenue
Affiliation City: Newport News
Affiliation State: VA
Affiliation Country: United States
Affiliation Zip: 23602
Affiliation Phone: (757) 874-7795,

Affiliation Type Desc: CUPA District
Entity Name: Riverside Cnty Env Health
Entity Title: Not reported
Affiliation Address: 4065 County Circle Drive, Room 104
Affiliation City: Riverside
Affiliation State: CA
Affiliation Country: Not reported
Affiliation Zip: 92503
Affiliation Phone: (951) 358-5055,

Affiliation Type Desc: Identification Signer
Entity Name: Edwin Espel
Entity Title: Branch Manager
Affiliation Address: Not reported
Affiliation City: Not reported
Affiliation State: Not reported
Affiliation Country: Not reported
Affiliation Zip: Not reported
Affiliation Phone: ,

Affiliation Type Desc: Operator
Entity Name: Edwin Espel
Entity Title: Not reported
Affiliation Address: Not reported
Affiliation City: Not reported
Affiliation State: Not reported
Affiliation Country: Not reported
Affiliation Zip: Not reported
Affiliation Phone: (951) 436-4378,

Map ID
Direction
Distance
Elevation

MAP FINDINGS

Site

Database(s)

EDR ID Number
EPA ID Number

18
WNW
1/8-1/4
0.245 mi.
1295 ft.

AIA ENTERPRISES LLC
23261 CAJALCO EXPRESS WAY # C
PERRIS, CA 92571

CERS HAZ WASTE
CERS TANKS
CERS

S124443038
N/A

Relative:
Higher
Actual:
1492 ft.

CERS HAZ WASTE:

Name: AIA ENTERPRISES LLC
Address: 23261 CAJALCO EXPRESS WAY # C
City,State,Zip: PERRIS, CA 92571
Site ID: 551331
CERS ID: 10817056
CERS Description: Hazardous Waste Generator

CERS TANKS:

Name: AIA ENTERPRISES LLC
Address: 23261 CAJALCO EXPRESS WAY # C
City,State,Zip: PERRIS, CA 92571
Site ID: 551331
CERS ID: 10817056
CERS Description: Aboveground Petroleum Storage

CERS:

Name: AIA ENTERPRISES LLC
Address: 23261 CAJALCO EXPRESS WAY # C
City,State,Zip: PERRIS, CA 92571
Site ID: 551331
CERS ID: 10817056
CERS Description: Chemical Storage Facilities

Violations:

Site ID: 551331
Site Name: AIA Enterprises LLC
Violation Date: 07-24-2019
Citation: HSC 6.95 25508(a)(1) - California Health and Safety Code, Chapter 6.95, Section(s) 25508(a)(1)
Violation Description: Failure to complete and electronically submit a business plan when storing/handling a hazardous material at or above reportable quantities.
Violation Notes: Returned to compliance on 10/18/2019.
Violation Division: Riverside County Department of Env Health
Violation Program: HMRRP
Violation Source: CERS,

Site ID: 551331
Site Name: AIA Enterprises LLC
Violation Date: 07-24-2019
Citation: HSC 6.95 25508(a)(1) - California Health and Safety Code, Chapter 6.95, Section(s) 25508(a)(1)
Violation Description: Failure to establish and electronically submit an adequate training program in safety procedures in the event of a release or threatened release of a hazardous material.
Violation Notes: Returned to compliance on 10/18/2019.
Violation Division: Riverside County Department of Env Health
Violation Program: HMRRP
Violation Source: CERS,

Site ID: 551331
Site Name: AIA Enterprises LLC

Map ID
Direction
Distance
Elevation

MAP FINDINGS

Site

Database(s)

EDR ID Number
EPA ID Number

AIA ENTERPRISES LLC (Continued)

S124443038

Violation Date: 07-24-2019
Citation: HSC 6.95 25508(a)(1) - California Health and Safety Code, Chapter 6.95, Section(s) 25508(a)(1)
Violation Description: Failure to complete and electronically submit a site map with all required content.
Violation Notes: Returned to compliance on 10/18/2019.
Violation Division: Riverside County Department of Env Health
Violation Program: HMRRP
Violation Source: CERS,

Site ID: 551331
Site Name: AIA Enterprises LLC
Violation Date: 07-24-2019
Citation: HSC 6.67 25270.6(b) - California Health and Safety Code, Chapter 6.67, Section(s) 25270.6(b)
Violation Description: Failure to pay the APSA Program fee.
Violation Notes: Returned to compliance on 10/18/2019.
Violation Division: Riverside County Department of Env Health
Violation Program: APSA
Violation Source: CERS,

Site ID: 551331
Site Name: AIA Enterprises LLC
Violation Date: 07-24-2019
Citation: 22 CCR 12 66262.12 - California Code of Regulations, Title 22, Chapter 12, Section(s) 66262.12
Violation Description: Failure to obtain an Identification Number prior to treating, storing, disposing of, transporting or offering for transportation any hazardous waste.
Violation Notes: Returned to compliance on 10/18/2019.
Violation Division: Riverside County Department of Env Health
Violation Program: HW
Violation Source: CERS,

Site ID: 551331
Site Name: AIA Enterprises LLC
Violation Date: 07-24-2019
Citation: HSC 6.95 25508(a)(1) - California Health and Safety Code, Chapter 6.95, Section(s) 25508(a)(1)
Violation Description: Failure to complete and electronically submit hazardous material inventory information for all reportable hazardous materials on site at or above reportable quantities.
Violation Notes: Returned to compliance on 10/18/2019.
Violation Division: Riverside County Department of Env Health
Violation Program: HMRRP
Violation Source: CERS,

Site ID: 551331
Site Name: AIA Enterprises LLC
Violation Date: 07-24-2019
Citation: HSC 6.11 25404.1 - California Health and Safety Code, Chapter 6.11, Section(s) 25404.1
Violation Description: Failure to maintain a valid permit.
Violation Notes: Returned to compliance on 10/18/2019.
Violation Division: Riverside County Department of Env Health
Violation Program: APSA
Violation Source: CERS,

Map ID
Direction
Distance
Elevation

MAP FINDINGS

Site

Database(s)

EDR ID Number
EPA ID Number

AIA ENTERPRISES LLC (Continued)

S124443038

Site ID: 551331
Site Name: AIA Enterprises LLC
Violation Date: 07-24-2019
Citation: HSC 6.95 25507 - California Health and Safety Code, Chapter 6.95, Section(s) 25507
Violation Description: Failure to adequately establish and implement a business plan when storing/handling a hazardous material at or above reportable quantities.
Violation Notes: Returned to compliance on 10/18/2019.
Violation Division: Riverside County Department of Env Health
Violation Program: HMRRP
Violation Source: CERS,

Site ID: 551331
Site Name: AIA Enterprises LLC
Violation Date: 07-24-2019
Citation: Un-Specified
Violation Description: Business Plan Program - Administration/Documentation - General Local Ordinance
Violation Notes: Returned to compliance on 10/18/2019.
Violation Division: Riverside County Department of Env Health
Violation Program: HMRRP
Violation Source: CERS,

Site ID: 551331
Site Name: AIA Enterprises LLC
Violation Date: 07-24-2019
Citation: HSC 6.67 25270.6(a)(1), 25270.6(a)(2) - California Health and Safety Code, Chapter 6.67, Section(s) 25270.6(a)(1), 25270.6(a)(2)
Violation Description: Failure to submit a tank facility statement on or before January 1 annually unless a current Business Plan has been submitted.
Violation Notes: Returned to compliance on 10/18/2019.
Violation Division: Riverside County Department of Env Health
Violation Program: APSA
Violation Source: CERS,

Site ID: 551331
Site Name: AIA Enterprises LLC
Violation Date: 07-24-2019
Citation: HSC 6.95 25508(a)(1) - California Health and Safety Code, Chapter 6.95, Section(s) 25508(a)(1)
Violation Description: Failure to establish and electronically submit an adequate emergency response plan and procedures for a release or threatened release of a hazardous material.
Violation Notes: Returned to compliance on 10/18/2019.
Violation Division: Riverside County Department of Env Health
Violation Program: HMRRP
Violation Source: CERS,

Site ID: 551331
Site Name: AIA Enterprises LLC
Violation Date: 07-24-2019
Citation: Un-Specified
Violation Description: Hazardous Waste Generator Program - Administration/Documentation - General Local Ordinance
Violation Notes: Returned to compliance on 10/18/2019.
Violation Division: Riverside County Department of Env Health

Map ID
Direction
Distance
Elevation

MAP FINDINGS

Site

Database(s)

EDR ID Number
EPA ID Number

AIA ENTERPRISES LLC (Continued)

S124443038

Violation Program: HW
Violation Source: CERS,

Site ID: 551331
Site Name: AIA Enterprises LLC
Violation Date: 07-24-2019
Citation: HSC 6.95 25505(c) - California Health and Safety Code, Chapter 6.95, Section(s) 25505(c)
Violation Description: Failure to have a business plan readily available to personnel of the business or the unified program facility with responsibilities for emergency response or training.
Violation Notes: Returned to compliance on 10/18/2019.
Violation Division: Riverside County Department of Env Health
Violation Program: HMRRP
Violation Source: CERS,

Site ID: 551331
Site Name: AIA Enterprises LLC
Violation Date: 07-24-2019
Citation: HSC 6.95 25508(a)(1) - California Health and Safety Code, Chapter 6.95, Section(s) 25508(a)(1)
Violation Description: Failure to complete and electronically submit the Business Activities Page and/or Business Owner Operator Identification Page.
Violation Notes: Returned to compliance on 10/18/2019.
Violation Division: Riverside County Department of Env Health
Violation Program: HMRRP
Violation Source: CERS,

Evaluation:
Eval General Type: Compliance Evaluation Inspection
Eval Date: 07-24-2019
Violations Found: Yes
Eval Type: Routine done by local agency
Eval Notes: Not reported
Eval Division: Riverside County Department of Env Health
Eval Program: HMRRP
Eval Source: CERS,

Eval General Type: Compliance Evaluation Inspection
Eval Date: 07-24-2019
Violations Found: Yes
Eval Type: Routine done by local agency
Eval Notes: Not reported
Eval Division: Riverside County Department of Env Health
Eval Program: HW
Eval Source: CERS,

Eval General Type: Compliance Evaluation Inspection
Eval Date: 07-24-2019
Violations Found: Yes
Eval Type: Routine done by local agency
Eval Notes: Not reported
Eval Division: Riverside County Department of Env Health
Eval Program: APSA
Eval Source: CERS,

Map ID
Direction
Distance
Elevation

MAP FINDINGS

Site

Database(s)

EDR ID Number
EPA ID Number

AIA ENTERPRISES LLC (Continued)

S124443038

Affiliation:

Affiliation Type Desc: Operator
Entity Name: Ali Harb
Entity Title: Not reported
Affiliation Address: Not reported
Affiliation City: Not reported
Affiliation State: Not reported
Affiliation Country: Not reported
Affiliation Zip: Not reported
Affiliation Phone: (909) 214-3333,

Affiliation Type Desc: CUPA District
Entity Name: Riverside Cnty Env Health
Entity Title: Not reported
Affiliation Address: 4065 County Circle Drive, Room 104
Affiliation City: Riverside
Affiliation State: CA
Affiliation Country: Not reported
Affiliation Zip: 92503
Affiliation Phone: (951) 358-5055,

Affiliation Type Desc: Document Preparer
Entity Name: Joey Fraire
Entity Title: Not reported
Affiliation Address: Not reported
Affiliation City: Not reported
Affiliation State: Not reported
Affiliation Country: Not reported
Affiliation Zip: Not reported
Affiliation Phone: ,

Affiliation Type Desc: Environmental Contact
Entity Name: Ali Harb
Entity Title: Not reported
Affiliation Address: 655 Highland SpringsAve
Affiliation City: Beaumont
Affiliation State: CA
Affiliation Country: Not reported
Affiliation Zip: 92223
Affiliation Phone: ,

Affiliation Type Desc: Identification Signer
Entity Name: Joey Fraire
Entity Title: Owner/Office Assistant
Affiliation Address: Not reported
Affiliation City: Not reported
Affiliation State: Not reported
Affiliation Country: Not reported
Affiliation Zip: Not reported
Affiliation Phone: ,

Affiliation Type Desc: Legal Owner
Entity Name: Ali Harb
Entity Title: Not reported
Affiliation Address: 23261 Cajalco Express Way
Affiliation City: Perris
Affiliation State: CA

Map ID
 Direction
 Distance
 Elevation

MAP FINDINGS

Site

Database(s)

EDR ID Number
 EPA ID Number

AIA ENTERPRISES LLC (Continued)

S124443038

Affiliation Country: United States
 Affiliation Zip: 92571
 Affiliation Phone: (909) 214-3333,

Affiliation Type Desc: Parent Corporation
 Entity Name: Splash Express Wash
 Entity Title: Not reported
 Affiliation Address: Not reported
 Affiliation City: Not reported
 Affiliation State: Not reported
 Affiliation Country: Not reported
 Affiliation Zip: Not reported
 Affiliation Phone: ,

Affiliation Type Desc: Facility Mailing Address
 Entity Name: Mailing Address
 Entity Title: Not reported
 Affiliation Address: 23261 Cajalco Express Way
 Affiliation City: Perris
 Affiliation State: CA
 Affiliation Country: Not reported
 Affiliation Zip: 92571
 Affiliation Phone: ,

19
SW
1/4-1/2
0.306 mi.
1618 ft.

VAL VERDE CONTINUATION HIGH SCHOOL
NEVADA AVENUE/MORGAN STREET
PERRIS, CA 92571

ENVIROSTOR S105628757
SCH N/A

Relative:
Higher
Actual:
1499 ft.

ENVIROSTOR:
 Name: VAL VERDE CONTINUATION HIGH SCHOOL
 Address: NEVADA AVENUE/MORGAN STREET
 City,State,Zip: PERRIS, CA 92571-3103
 Facility ID: 33010050
 Status: No Further Action
 Status Date: 05/23/2002
 Site Code: 404250
 Site Type: School Investigation
 Site Type Detailed: School
 Acres: 18
 NPL: NO
 Regulatory Agencies: DTSC
 Lead Agency: DTSC
 Program Manager: Not reported
 Supervisor: Javier Hinojosa
 Division Branch: Southern California Schools & Brownfields Outreach
 Assembly: 61
 Senate: 31
 Special Program: Not reported
 Restricted Use: NO
 Site Mgmt Req: NONE SPECIFIED
 Funding: School District
 Latitude: 33.8217
 Longitude: -117.204
 APN: NONE SPECIFIED
 Past Use: AGRICULTURAL - ROW CROPS

Map ID
Direction
Distance
Elevation

MAP FINDINGS

Site

Database(s)

EDR ID Number
EPA ID Number

VAL VERDE CONTINUATION HIGH SCHOOL (Continued)

S105628757

Potential COC: Arsenic Aldrin Chlordane DDD DDE DDT Dieldrin Endosulfan Endrin HCH
(alpha HCH (beta HCH (gamma) Lindane HCH-technical Heptachlor
Heptachlor epoxide Mirex Toxaphene

Confirmed COC: 30001-NO 30004-NO 30006-NO 30007-NO 30008-NO 30010-NO 30309-NO
30313-NO 30314-NO 30315-NO 30316-NO 30207-NO 30400-NO 30261-NO
30043-NO 30308-NO 30023-NO

Potential Description: SOIL

Alias Name: MORGAN STREET HIGH SCHOOL SITE
Alias Type: Alternate Name
Alias Name: VAL VERDE CONTINUATION HIGH SCHOOL
Alias Type: Alternate Name
Alias Name: VAL VERDE UNIFIED SCHOOL DISTRICT
Alias Type: Alternate Name
Alias Name: VAL VERDE USD-CONTINUATION SCHOOL
Alias Type: Alternate Name
Alias Name: VAL VERDE USD-PRPSD VAL VERDE CONT. HS
Alias Type: Alternate Name
Alias Name: 404242
Alias Type: Project Code (Site Code)
Alias Name: 404250
Alias Type: Project Code (Site Code)
Alias Name: 33010050
Alias Type: Envirostor ID Number

Completed Info:

Completed Area Name: PROJECT WIDE
Completed Sub Area Name: Not reported
Completed Document Type: Environmental Oversight Agreement
Completed Date: 07/13/2001
Comments: Not reported

Completed Area Name: PROJECT WIDE
Completed Sub Area Name: Not reported
Completed Document Type: Site Inspections/Visit (Non LUR)
Completed Date: 09/18/2001
Comments: Not reported

Completed Area Name: PROJECT WIDE
Completed Sub Area Name: Not reported
Completed Document Type: Preliminary Endangerment Assessment Report
Completed Date: 05/23/2002
Comments: Not reported

Completed Area Name: PROJECT WIDE
Completed Sub Area Name: Not reported
Completed Document Type: * Workplan
Completed Date: 12/05/2001
Comments: Not reported

Future Area Name: Not reported
Future Sub Area Name: Not reported
Future Document Type: Not reported
Future Due Date: Not reported
Schedule Area Name: Not reported
Schedule Sub Area Name: Not reported
Schedule Document Type: Not reported
Schedule Due Date: Not reported
Schedule Revised Date: Not reported

Map ID
Direction
Distance
Elevation

MAP FINDINGS

Site

Database(s)

EDR ID Number
EPA ID Number

VAL VERDE CONTINUATION HIGH SCHOOL (Continued)

S105628757

SCH:

Name: VAL VERDE CONTINUATION HIGH SCHOOL
Address: NEVADA AVENUE/MORGAN STREET
City,State,Zip: PERRIS, CA 92571-3103
Facility ID: 33010050
Site Type: School Investigation
Site Type Detail: School
Site Mgmt. Req.: NONE SPECIFIED
Acres: 18
National Priorities List: NO
Cleanup Oversight Agencies: DTSC
Lead Agency: DTSC
Lead Agency Description: * DTSC
Project Manager: Not reported
Supervisor: Javier Hinojosa
Division Branch: Southern California Schools & Brownfields Outreach
Site Code: 404250
Assembly: 61
Senate: 31
Special Program Status: Not reported
Status: No Further Action
Status Date: 05/23/2002
Restricted Use: NO
Funding: School District
Latitude: 33.8217
Longitude: -117.204
APN: NONE SPECIFIED
Past Use: AGRICULTURAL - ROW CROPS
Potential COC: Arsenic, Aldrin, Chlordane, DDD, DDE, DDT, Dieldrin, Endosulfan, Endrin, HCH (alpha, HCH (beta, HCH (gamma) Lindane, HCH-technical, Heptachlor, Heptachlor epoxide, Mirex, Toxaphene
Confirmed COC: 30001-NO, 30004-NO, 30006-NO, 30007-NO, 30008-NO, 30010-NO, 30309-NO, 30313-NO, 30314-NO, 30315-NO, 30316-NO, 30207-NO, 30400-NO, 30261-NO, 30043-NO, 30308-NO, 30023-NO
Potential Description: SOIL
Alias Name: MORGAN STREET HIGH SCHOOL SITE
Alias Type: Alternate Name
Alias Name: VAL VERDE CONTINUATION HIGH SCHOOL
Alias Type: Alternate Name
Alias Name: VAL VERDE UNIFIED SCHOOL DISTRICT
Alias Type: Alternate Name
Alias Name: VAL VERDE USD-CONTINUATION SCHOOL
Alias Type: Alternate Name
Alias Name: VAL VERDE USD-PRPSD VAL VERDE CONT. HS
Alias Type: Alternate Name
Alias Name: 404242
Alias Type: Project Code (Site Code)
Alias Name: 404250
Alias Type: Project Code (Site Code)
Alias Name: 33010050
Alias Type: Envirostor ID Number
Completed Info:
Completed Area Name: PROJECT WIDE
Completed Sub Area Name: Not reported
Completed Document Type: Environmental Oversight Agreement

Map ID
Direction
Distance
Elevation

MAP FINDINGS

Site

Database(s)

EDR ID Number
EPA ID Number

VAL VERDE CONTINUATION HIGH SCHOOL (Continued)

S105628757

Completed Date: 07/13/2001
Comments: Not reported

Completed Area Name: PROJECT WIDE
Completed Sub Area Name: Not reported
Completed Document Type: Site Inspections/Visit (Non LUR)
Completed Date: 09/18/2001
Comments: Not reported

Completed Area Name: PROJECT WIDE
Completed Sub Area Name: Not reported
Completed Document Type: Preliminary Endangerment Assessment Report
Completed Date: 05/23/2002
Comments: Not reported

Completed Area Name: PROJECT WIDE
Completed Sub Area Name: Not reported
Completed Document Type: * Workplan
Completed Date: 12/05/2001
Comments: Not reported

Future Area Name: Not reported
Future Sub Area Name: Not reported
Future Document Type: Not reported
Future Due Date: Not reported
Schedule Area Name: Not reported
Schedule Sub Area Name: Not reported
Schedule Document Type: Not reported
Schedule Due Date: Not reported
Schedule Revised Date: Not reported

Count: 12 records.

ORPHAN SUMMARY

City	EDR ID	Site Name	Site Address	Zip	Database(s)
PERRIS	S121663562	PERRIS VALLEY INDUSTRIAL INFRASTRU	BRENNAN AVE WEBSTER MORGAN ST	92571	CIWQS
PERRIS	S121663557	PERRIS RAMONA CENTER	700 FT E RAMONA EXPWY & PERRIS	92571	CIWQS
PERRIS	S121663538	PERRIS 170	EVANS RD & SEC OF CITRUS RD		CIWQS
PERRIS	S121691936	WILLOWGLEN @ PERRIS 170	EVANS RD & SEC OF CITRUS RD	92571	CIWQS
PERRIS	S121650289	LARKSPUR @ PERRIS 170	EVANS RD & SEC OF CITRUS RD	92571	CIWQS
PERRIS	S121663537	PERRIS 113 VILLAGES OF AVALON TRAC	RAMONA EXPRESSWAY & BRADLEY		CIWQS
PERRIS	S121645581	HYDRO POWER PLANT, PERRIS	27500 RAMONA EXPRESSWAY		CIWQS
PERRIS	S121657677	MWD PERRIS PUMPBACK FACILITY	27500 RAMONA EXPRESSWAY		CIWQS
PERRIS	U004353689	MWD- PERRIS POWER PLANT (UNMANNED)	27500 RAMONA EXPY	92571	UST
PERRIS	1023236829	MWD PERRIS PUMPBACK FACILITY	27500 RAMONA EXPRESSWAY	92571	FINDS
PERRIS	S121663539	PERRIS 25 OFFSITE PUBLIC IMPROVEME	WEBSTER AVE	92571	CIWQS
PERRIS	S121663561	PERRIS VALLEY INDUSTRIAL CORRIDOR	WEBSTER AVE AT RAMONA EXPRESSW	92570	CIWQS

GOVERNMENT RECORDS SEARCHED / DATA CURRENCY TRACKING

To maintain currency of the following federal and state databases, EDR contacts the appropriate governmental agency on a monthly or quarterly basis, as required.

Number of Days to Update: Provides confirmation that EDR is reporting records that have been updated within 90 days from the date the government agency made the information available to the public.

STANDARD ENVIRONMENTAL RECORDS

Lists of Federal NPL (Superfund) sites

NPL: National Priority List

National Priorities List (Superfund). The NPL is a subset of CERCLIS and identifies over 1,200 sites for priority cleanup under the Superfund Program. NPL sites may encompass relatively large areas. As such, EDR provides polygon coverage for over 1,000 NPL site boundaries produced by EPA's Environmental Photographic Interpretation Center (EPIC) and regional EPA offices.

Date of Government Version: 01/25/2022	Source: EPA
Date Data Arrived at EDR: 02/03/2022	Telephone: N/A
Date Made Active in Reports: 02/22/2022	Last EDR Contact: 05/05/2022
Number of Days to Update: 19	Next Scheduled EDR Contact: 07/11/2022
	Data Release Frequency: Quarterly

NPL Site Boundaries

Sources:

EPA's Environmental Photographic Interpretation Center (EPIC)
Telephone: 202-564-7333

EPA Region 1
Telephone 617-918-1143

EPA Region 6
Telephone: 214-655-6659

EPA Region 3
Telephone 215-814-5418

EPA Region 7
Telephone: 913-551-7247

EPA Region 4
Telephone 404-562-8033

EPA Region 8
Telephone: 303-312-6774

EPA Region 5
Telephone 312-886-6686

EPA Region 9
Telephone: 415-947-4246

EPA Region 10
Telephone 206-553-8665

Proposed NPL: Proposed National Priority List Sites

A site that has been proposed for listing on the National Priorities List through the issuance of a proposed rule in the Federal Register. EPA then accepts public comments on the site, responds to the comments, and places on the NPL those sites that continue to meet the requirements for listing.

Date of Government Version: 01/25/2022	Source: EPA
Date Data Arrived at EDR: 02/03/2022	Telephone: N/A
Date Made Active in Reports: 02/22/2022	Last EDR Contact: 05/05/2022
Number of Days to Update: 19	Next Scheduled EDR Contact: 07/11/2022
	Data Release Frequency: Quarterly

NPL LIENS: Federal Superfund Liens

Federal Superfund Liens. Under the authority granted the USEPA by CERCLA of 1980, the USEPA has the authority to file liens against real property in order to recover remedial action expenditures or when the property owner received notification of potential liability. USEPA compiles a listing of filed notices of Superfund Liens.

GOVERNMENT RECORDS SEARCHED / DATA CURRENCY TRACKING

Date of Government Version: 10/15/1991
Date Data Arrived at EDR: 02/02/1994
Date Made Active in Reports: 03/30/1994
Number of Days to Update: 56

Source: EPA
Telephone: 202-564-4267
Last EDR Contact: 08/15/2011
Next Scheduled EDR Contact: 11/28/2011
Data Release Frequency: No Update Planned

Lists of Federal Delisted NPL sites

Delisted NPL: National Priority List Deletions

The National Oil and Hazardous Substances Pollution Contingency Plan (NCP) establishes the criteria that the EPA uses to delete sites from the NPL. In accordance with 40 CFR 300.425.(e), sites may be deleted from the NPL where no further response is appropriate.

Date of Government Version: 01/25/2022
Date Data Arrived at EDR: 02/03/2022
Date Made Active in Reports: 02/22/2022
Number of Days to Update: 19

Source: EPA
Telephone: N/A
Last EDR Contact: 05/05/2022
Next Scheduled EDR Contact: 07/11/2022
Data Release Frequency: Quarterly

Lists of Federal sites subject to CERCLA removals and CERCLA orders

FEDERAL FACILITY: Federal Facility Site Information listing

A listing of National Priority List (NPL) and Base Realignment and Closure (BRAC) sites found in the Comprehensive Environmental Response, Compensation and Liability Information System (CERCLIS) Database where EPA Federal Facilities Restoration and Reuse Office is involved in cleanup activities.

Date of Government Version: 05/25/2021
Date Data Arrived at EDR: 06/24/2021
Date Made Active in Reports: 09/20/2021
Number of Days to Update: 88

Source: Environmental Protection Agency
Telephone: 703-603-8704
Last EDR Contact: 04/01/2022
Next Scheduled EDR Contact: 07/11/2022
Data Release Frequency: Varies

SEMS: Superfund Enterprise Management System

SEMS (Superfund Enterprise Management System) tracks hazardous waste sites, potentially hazardous waste sites, and remedial activities performed in support of EPA's Superfund Program across the United States. The list was formerly known as CERCLIS, renamed to SEMS by the EPA in 2015. The list contains data on potentially hazardous waste sites that have been reported to the USEPA by states, municipalities, private companies and private persons, pursuant to Section 103 of the Comprehensive Environmental Response, Compensation, and Liability Act (CERCLA). This dataset also contains sites which are either proposed to or on the National Priorities List (NPL) and the sites which are in the screening and assessment phase for possible inclusion on the NPL.

Date of Government Version: 01/25/2022
Date Data Arrived at EDR: 02/03/2022
Date Made Active in Reports: 02/22/2022
Number of Days to Update: 19

Source: EPA
Telephone: 800-424-9346
Last EDR Contact: 05/05/2022
Next Scheduled EDR Contact: 07/25/2022
Data Release Frequency: Quarterly

Lists of Federal CERCLA sites with NFRAP

SEMS-ARCHIVE: Superfund Enterprise Management System Archive

GOVERNMENT RECORDS SEARCHED / DATA CURRENCY TRACKING

SEMS-ARCHIVE (Superfund Enterprise Management System Archive) tracks sites that have no further interest under the Federal Superfund Program based on available information. The list was formerly known as the CERCLIS-NFRAP, renamed to SEMS ARCHIVE by the EPA in 2015. EPA may perform a minimal level of assessment work at a site while it is archived if site conditions change and/or new information becomes available. Archived sites have been removed and archived from the inventory of SEMS sites. Archived status indicates that, to the best of EPA's knowledge, assessment at a site has been completed and that EPA has determined no further steps will be taken to list the site on the National Priorities List (NPL), unless information indicates this decision was not appropriate or other considerations require a recommendation for listing at a later time. The decision does not necessarily mean that there is no hazard associated with a given site; it only means that, based upon available information, the location is not judged to be potential NPL site.

Date of Government Version: 01/25/2022	Source: EPA
Date Data Arrived at EDR: 02/03/2022	Telephone: 800-424-9346
Date Made Active in Reports: 02/22/2022	Last EDR Contact: 05/05/2022
Number of Days to Update: 19	Next Scheduled EDR Contact: 07/25/2022
	Data Release Frequency: Quarterly

Lists of Federal RCRA facilities undergoing Corrective Action

CORRACTS: Corrective Action Report

CORRACTS identifies hazardous waste handlers with RCRA corrective action activity.

Date of Government Version: 02/28/2022	Source: EPA
Date Data Arrived at EDR: 03/02/2022	Telephone: 800-424-9346
Date Made Active in Reports: 03/17/2022	Last EDR Contact: 04/06/2022
Number of Days to Update: 15	Next Scheduled EDR Contact: 07/04/2022
	Data Release Frequency: Quarterly

Lists of Federal RCRA TSD facilities

RCRA-TSDF: RCRA - Treatment, Storage and Disposal

RCRAInfo is EPA's comprehensive information system, providing access to data supporting the Resource Conservation and Recovery Act (RCRA) of 1976 and the Hazardous and Solid Waste Amendments (HSWA) of 1984. The database includes selective information on sites which generate, transport, store, treat and/or dispose of hazardous waste as defined by the Resource Conservation and Recovery Act (RCRA). Transporters are individuals or entities that move hazardous waste from the generator offsite to a facility that can recycle, treat, store, or dispose of the waste. TSDFs treat, store, or dispose of the waste.

Date of Government Version: 02/28/2022	Source: Environmental Protection Agency
Date Data Arrived at EDR: 03/02/2022	Telephone: (415) 495-8895
Date Made Active in Reports: 03/17/2022	Last EDR Contact: 04/06/2022
Number of Days to Update: 15	Next Scheduled EDR Contact: 07/04/2022
	Data Release Frequency: Quarterly

Lists of Federal RCRA generators

RCRA-LQG: RCRA - Large Quantity Generators

RCRAInfo is EPA's comprehensive information system, providing access to data supporting the Resource Conservation and Recovery Act (RCRA) of 1976 and the Hazardous and Solid Waste Amendments (HSWA) of 1984. The database includes selective information on sites which generate, transport, store, treat and/or dispose of hazardous waste as defined by the Resource Conservation and Recovery Act (RCRA). Large quantity generators (LQGs) generate over 1,000 kilograms (kg) of hazardous waste, or over 1 kg of acutely hazardous waste per month.

Date of Government Version: 02/28/2022	Source: Environmental Protection Agency
Date Data Arrived at EDR: 03/02/2022	Telephone: (415) 495-8895
Date Made Active in Reports: 03/17/2022	Last EDR Contact: 04/06/2022
Number of Days to Update: 15	Next Scheduled EDR Contact: 07/04/2022
	Data Release Frequency: Quarterly

GOVERNMENT RECORDS SEARCHED / DATA CURRENCY TRACKING

RCRA-SQG: RCRA - Small Quantity Generators

RCRAInfo is EPA's comprehensive information system, providing access to data supporting the Resource Conservation and Recovery Act (RCRA) of 1976 and the Hazardous and Solid Waste Amendments (HSWA) of 1984. The database includes selective information on sites which generate, transport, store, treat and/or dispose of hazardous waste as defined by the Resource Conservation and Recovery Act (RCRA). Small quantity generators (SQGs) generate between 100 kg and 1,000 kg of hazardous waste per month.

Date of Government Version: 02/28/2022	Source: Environmental Protection Agency
Date Data Arrived at EDR: 03/02/2022	Telephone: (415) 495-8895
Date Made Active in Reports: 03/17/2022	Last EDR Contact: 04/06/2022
Number of Days to Update: 15	Next Scheduled EDR Contact: 07/04/2022
	Data Release Frequency: Quarterly

RCRA-VSQG: RCRA - Very Small Quantity Generators (Formerly Conditionally Exempt Small Quantity Generators)

RCRAInfo is EPA's comprehensive information system, providing access to data supporting the Resource Conservation and Recovery Act (RCRA) of 1976 and the Hazardous and Solid Waste Amendments (HSWA) of 1984. The database includes selective information on sites which generate, transport, store, treat and/or dispose of hazardous waste as defined by the Resource Conservation and Recovery Act (RCRA). Very small quantity generators (VSQGs) generate less than 100 kg of hazardous waste, or less than 1 kg of acutely hazardous waste per month.

Date of Government Version: 02/28/2022	Source: Environmental Protection Agency
Date Data Arrived at EDR: 03/02/2022	Telephone: (415) 495-8895
Date Made Active in Reports: 03/17/2022	Last EDR Contact: 04/06/2022
Number of Days to Update: 15	Next Scheduled EDR Contact: 07/04/2022
	Data Release Frequency: Quarterly

Federal institutional controls / engineering controls registries

LUCIS: Land Use Control Information System

LUCIS contains records of land use control information pertaining to the former Navy Base Realignment and Closure properties.

Date of Government Version: 02/08/2022	Source: Department of the Navy
Date Data Arrived at EDR: 02/11/2022	Telephone: 843-820-7326
Date Made Active in Reports: 05/10/2022	Last EDR Contact: 05/05/2022
Number of Days to Update: 88	Next Scheduled EDR Contact: 08/22/2022
	Data Release Frequency: Varies

US ENG CONTROLS: Engineering Controls Sites List

A listing of sites with engineering controls in place. Engineering controls include various forms of caps, building foundations, liners, and treatment methods to create pathway elimination for regulated substances to enter environmental media or effect human health.

Date of Government Version: 02/21/2022	Source: Environmental Protection Agency
Date Data Arrived at EDR: 02/23/2022	Telephone: 703-603-0695
Date Made Active in Reports: 05/24/2022	Last EDR Contact: 05/24/2022
Number of Days to Update: 90	Next Scheduled EDR Contact: 09/05/2022
	Data Release Frequency: Varies

US INST CONTROLS: Institutional Controls Sites List

A listing of sites with institutional controls in place. Institutional controls include administrative measures, such as groundwater use restrictions, construction restrictions, property use restrictions, and post remediation care requirements intended to prevent exposure to contaminants remaining on site. Deed restrictions are generally required as part of the institutional controls.

Date of Government Version: 02/21/2022	Source: Environmental Protection Agency
Date Data Arrived at EDR: 02/23/2022	Telephone: 703-603-0695
Date Made Active in Reports: 05/24/2022	Last EDR Contact: 05/04/2022
Number of Days to Update: 90	Next Scheduled EDR Contact: 09/05/2022
	Data Release Frequency: Varies

GOVERNMENT RECORDS SEARCHED / DATA CURRENCY TRACKING

Federal ERNS list

ERNS: Emergency Response Notification System

Emergency Response Notification System. ERNS records and stores information on reported releases of oil and hazardous substances.

Date of Government Version: 12/31/2021

Date Data Arrived at EDR: 03/01/2022

Date Made Active in Reports: 03/10/2022

Number of Days to Update: 9

Source: National Response Center, United States Coast Guard

Telephone: 202-267-2180

Last EDR Contact: 03/22/2022

Next Scheduled EDR Contact: 07/04/2022

Data Release Frequency: Quarterly

Lists of state- and tribal (Superfund) equivalent sites

RESPONSE: State Response Sites

Identifies confirmed release sites where DTSC is involved in remediation, either in a lead or oversight capacity. These confirmed release sites are generally high-priority and high potential risk.

Date of Government Version: 01/24/2022

Date Data Arrived at EDR: 01/25/2022

Date Made Active in Reports: 04/13/2022

Number of Days to Update: 78

Source: Department of Toxic Substances Control

Telephone: 916-323-3400

Last EDR Contact: 04/26/2022

Next Scheduled EDR Contact: 08/08/2022

Data Release Frequency: Quarterly

Lists of state- and tribal hazardous waste facilities

ENVIROSTOR: EnviroStor Database

The Department of Toxic Substances Control's (DTSC's) Site Mitigation and Brownfields Reuse Program's (SMBRP's) EnviroStor database identifies sites that have known contamination or sites for which there may be reasons to investigate further. The database includes the following site types: Federal Superfund sites (National Priorities List (NPL)); State Response, including Military Facilities and State Superfund; Voluntary Cleanup; and School sites. EnviroStor provides similar information to the information that was available in CalSites, and provides additional site information, including, but not limited to, identification of formerly-contaminated properties that have been released for reuse, properties where environmental deed restrictions have been recorded to prevent inappropriate land uses, and risk characterization information that is used to assess potential impacts to public health and the environment at contaminated sites.

Date of Government Version: 01/24/2022

Date Data Arrived at EDR: 01/25/2022

Date Made Active in Reports: 04/13/2022

Number of Days to Update: 78

Source: Department of Toxic Substances Control

Telephone: 916-323-3400

Last EDR Contact: 04/26/2022

Next Scheduled EDR Contact: 08/08/2022

Data Release Frequency: Quarterly

Lists of state and tribal landfills and solid waste disposal facilities

SWF/LF (SWIS): Solid Waste Information System

Active, Closed and Inactive Landfills. SWF/LF records typically contain an inventory of solid waste disposal facilities or landfills. These may be active or inactive facilities or open dumps that failed to meet RCRA Section 4004 criteria for solid waste landfills or disposal sites.

Date of Government Version: 02/07/2022

Date Data Arrived at EDR: 02/08/2022

Date Made Active in Reports: 05/05/2022

Number of Days to Update: 86

Source: Department of Resources Recycling and Recovery

Telephone: 916-341-6320

Last EDR Contact: 05/09/2022

Next Scheduled EDR Contact: 08/22/2022

Data Release Frequency: Quarterly

Lists of state and tribal leaking storage tanks

GOVERNMENT RECORDS SEARCHED / DATA CURRENCY TRACKING

LUST REG 4: Underground Storage Tank Leak List

Los Angeles, Ventura counties. For more current information, please refer to the State Water Resources Control Board's LUST database.

Date of Government Version: 09/07/2004	Source: California Regional Water Quality Control Board Los Angeles Region (4)
Date Data Arrived at EDR: 09/07/2004	Telephone: 213-576-6710
Date Made Active in Reports: 10/12/2004	Last EDR Contact: 09/06/2011
Number of Days to Update: 35	Next Scheduled EDR Contact: 12/19/2011
	Data Release Frequency: No Update Planned

LUST REG 7: Leaking Underground Storage Tank Case Listing

Leaking Underground Storage Tank locations. Imperial, Riverside, San Diego, Santa Barbara counties.

Date of Government Version: 02/26/2004	Source: California Regional Water Quality Control Board Colorado River Basin Region (7)
Date Data Arrived at EDR: 02/26/2004	Telephone: 760-776-8943
Date Made Active in Reports: 03/24/2004	Last EDR Contact: 08/01/2011
Number of Days to Update: 27	Next Scheduled EDR Contact: 11/14/2011
	Data Release Frequency: No Update Planned

LUST REG 8: Leaking Underground Storage Tanks

California Regional Water Quality Control Board Santa Ana Region (8). For more current information, please refer to the State Water Resources Control Board's LUST database.

Date of Government Version: 02/14/2005	Source: California Regional Water Quality Control Board Santa Ana Region (8)
Date Data Arrived at EDR: 02/15/2005	Telephone: 909-782-4496
Date Made Active in Reports: 03/28/2005	Last EDR Contact: 08/15/2011
Number of Days to Update: 41	Next Scheduled EDR Contact: 11/28/2011
	Data Release Frequency: No Update Planned

LUST REG 2: Fuel Leak List

Leaking Underground Storage Tank locations. Alameda, Contra Costa, Marin, Napa, San Francisco, San Mateo, Santa Clara, Solano, Sonoma counties.

Date of Government Version: 09/30/2004	Source: California Regional Water Quality Control Board San Francisco Bay Region (2)
Date Data Arrived at EDR: 10/20/2004	Telephone: 510-622-2433
Date Made Active in Reports: 11/19/2004	Last EDR Contact: 09/19/2011
Number of Days to Update: 30	Next Scheduled EDR Contact: 01/02/2012
	Data Release Frequency: No Update Planned

LUST REG 1: Active Toxic Site Investigation

Del Norte, Humboldt, Lake, Mendocino, Modoc, Siskiyou, Sonoma, Trinity counties. For more current information, please refer to the State Water Resources Control Board's LUST database.

Date of Government Version: 02/01/2001	Source: California Regional Water Quality Control Board North Coast (1)
Date Data Arrived at EDR: 02/28/2001	Telephone: 707-570-3769
Date Made Active in Reports: 03/29/2001	Last EDR Contact: 08/01/2011
Number of Days to Update: 29	Next Scheduled EDR Contact: 11/14/2011
	Data Release Frequency: No Update Planned

LUST REG 9: Leaking Underground Storage Tank Report

Orange, Riverside, San Diego counties. For more current information, please refer to the State Water Resources Control Board's LUST database.

Date of Government Version: 03/01/2001	Source: California Regional Water Quality Control Board San Diego Region (9)
Date Data Arrived at EDR: 04/23/2001	Telephone: 858-637-5595
Date Made Active in Reports: 05/21/2001	Last EDR Contact: 09/26/2011
Number of Days to Update: 28	Next Scheduled EDR Contact: 01/09/2012
	Data Release Frequency: No Update Planned

GOVERNMENT RECORDS SEARCHED / DATA CURRENCY TRACKING

LUST REG 6V: Leaking Underground Storage Tank Case Listing

Leaking Underground Storage Tank locations. Inyo, Kern, Los Angeles, Mono, San Bernardino counties.

Date of Government Version: 06/07/2005	Source: California Regional Water Quality Control Board Victorville Branch Office (6)
Date Data Arrived at EDR: 06/07/2005	Telephone: 760-241-7365
Date Made Active in Reports: 06/29/2005	Last EDR Contact: 09/12/2011
Number of Days to Update: 22	Next Scheduled EDR Contact: 12/26/2011
	Data Release Frequency: No Update Planned

LUST: Leaking Underground Fuel Tank Report (GEOTRACKER)

Leaking Underground Storage Tank (LUST) Sites included in GeoTracker. GeoTracker is the Water Boards data management system for sites that impact, or have the potential to impact, water quality in California, with emphasis on groundwater.

Date of Government Version: 05/23/2022	Source: State Water Resources Control Board
Date Data Arrived at EDR: 05/23/2022	Telephone: see region list
Date Made Active in Reports: 05/24/2022	Last EDR Contact: 05/23/2022
Number of Days to Update: 1	Next Scheduled EDR Contact: 06/20/2022
	Data Release Frequency: Quarterly

LUST REG 3: Leaking Underground Storage Tank Database

Leaking Underground Storage Tank locations. Monterey, San Benito, San Luis Obispo, Santa Barbara, Santa Cruz counties.

Date of Government Version: 05/19/2003	Source: California Regional Water Quality Control Board Central Coast Region (3)
Date Data Arrived at EDR: 05/19/2003	Telephone: 805-542-4786
Date Made Active in Reports: 06/02/2003	Last EDR Contact: 07/18/2011
Number of Days to Update: 14	Next Scheduled EDR Contact: 10/31/2011
	Data Release Frequency: No Update Planned

LUST REG 6L: Leaking Underground Storage Tank Case Listing

For more current information, please refer to the State Water Resources Control Board's LUST database.

Date of Government Version: 09/09/2003	Source: California Regional Water Quality Control Board Lahontan Region (6)
Date Data Arrived at EDR: 09/10/2003	Telephone: 530-542-5572
Date Made Active in Reports: 10/07/2003	Last EDR Contact: 09/12/2011
Number of Days to Update: 27	Next Scheduled EDR Contact: 12/26/2011
	Data Release Frequency: No Update Planned

LUST REG 5: Leaking Underground Storage Tank Database

Leaking Underground Storage Tank locations. Alameda, Alpine, Amador, Butte, Colusa, Contra Costa, Calveras, El Dorado, Fresno, Glenn, Kern, Kings, Lake, Lassen, Madera, Mariposa, Merced, Modoc, Napa, Nevada, Placer, Plumas, Sacramento, San Joaquin, Shasta, Solano, Stanislaus, Sutter, Tehama, Tulare, Tuolumne, Yolo, Yuba counties.

Date of Government Version: 07/01/2008	Source: California Regional Water Quality Control Board Central Valley Region (5)
Date Data Arrived at EDR: 07/22/2008	Telephone: 916-464-4834
Date Made Active in Reports: 07/31/2008	Last EDR Contact: 07/01/2011
Number of Days to Update: 9	Next Scheduled EDR Contact: 10/17/2011
	Data Release Frequency: No Update Planned

INDIAN LUST R4: Leaking Underground Storage Tanks on Indian Land

LUSTs on Indian land in Florida, Mississippi and North Carolina.

Date of Government Version: 05/28/2021	Source: EPA Region 4
Date Data Arrived at EDR: 06/22/2021	Telephone: 404-562-8677
Date Made Active in Reports: 09/20/2021	Last EDR Contact: 04/21/2022
Number of Days to Update: 90	Next Scheduled EDR Contact: 08/01/2022
	Data Release Frequency: Varies

INDIAN LUST R10: Leaking Underground Storage Tanks on Indian Land

LUSTs on Indian land in Alaska, Idaho, Oregon and Washington.

GOVERNMENT RECORDS SEARCHED / DATA CURRENCY TRACKING

Date of Government Version: 10/12/2021
Date Data Arrived at EDR: 11/15/2021
Date Made Active in Reports: 02/08/2022
Number of Days to Update: 85

Source: EPA Region 10
Telephone: 206-553-2857
Last EDR Contact: 04/21/2022
Next Scheduled EDR Contact: 08/01/2022
Data Release Frequency: Varies

INDIAN LUST R6: Leaking Underground Storage Tanks on Indian Land LUSTs on Indian land in New Mexico and Oklahoma.

Date of Government Version: 10/12/2021
Date Data Arrived at EDR: 11/15/2021
Date Made Active in Reports: 02/08/2022
Number of Days to Update: 85

Source: EPA Region 6
Telephone: 214-665-6597
Last EDR Contact: 04/21/2022
Next Scheduled EDR Contact: 08/01/2022
Data Release Frequency: Varies

INDIAN LUST R5: Leaking Underground Storage Tanks on Indian Land Leaking underground storage tanks located on Indian Land in Michigan, Minnesota and Wisconsin.

Date of Government Version: 10/12/2021
Date Data Arrived at EDR: 11/15/2021
Date Made Active in Reports: 02/08/2022
Number of Days to Update: 85

Source: EPA, Region 5
Telephone: 312-886-7439
Last EDR Contact: 04/21/2022
Next Scheduled EDR Contact: 08/01/2022
Data Release Frequency: Varies

INDIAN LUST R9: Leaking Underground Storage Tanks on Indian Land LUSTs on Indian land in Arizona, California, New Mexico and Nevada

Date of Government Version: 10/12/2021
Date Data Arrived at EDR: 11/15/2021
Date Made Active in Reports: 02/08/2022
Number of Days to Update: 85

Source: Environmental Protection Agency
Telephone: 415-972-3372
Last EDR Contact: 04/21/2022
Next Scheduled EDR Contact: 08/01/2022
Data Release Frequency: Varies

INDIAN LUST R8: Leaking Underground Storage Tanks on Indian Land LUSTs on Indian land in Colorado, Montana, North Dakota, South Dakota, Utah and Wyoming.

Date of Government Version: 10/12/2021
Date Data Arrived at EDR: 11/15/2021
Date Made Active in Reports: 02/08/2022
Number of Days to Update: 85

Source: EPA Region 8
Telephone: 303-312-6271
Last EDR Contact: 04/21/2022
Next Scheduled EDR Contact: 08/01/2022
Data Release Frequency: Varies

INDIAN LUST R7: Leaking Underground Storage Tanks on Indian Land LUSTs on Indian land in Iowa, Kansas, and Nebraska

Date of Government Version: 10/12/2021
Date Data Arrived at EDR: 11/15/2021
Date Made Active in Reports: 02/08/2022
Number of Days to Update: 85

Source: EPA Region 7
Telephone: 913-551-7003
Last EDR Contact: 04/21/2022
Next Scheduled EDR Contact: 08/01/2022
Data Release Frequency: Varies

INDIAN LUST R1: Leaking Underground Storage Tanks on Indian Land A listing of leaking underground storage tank locations on Indian Land.

Date of Government Version: 04/28/2021
Date Data Arrived at EDR: 06/11/2021
Date Made Active in Reports: 09/07/2021
Number of Days to Update: 88

Source: EPA Region 1
Telephone: 617-918-1313
Last EDR Contact: 04/21/2022
Next Scheduled EDR Contact: 08/01/2022
Data Release Frequency: Varies

GOVERNMENT RECORDS SEARCHED / DATA CURRENCY TRACKING

CPS-SLIC: Statewide SLIC Cases (GEOTRACKER)

Cleanup Program Sites (CPS; also known as Site Cleanups [SC] and formerly known as Spills, Leaks, Investigations, and Cleanups [SLIC] sites) included in GeoTracker. GeoTracker is the Water Boards data management system for sites that impact, or have the potential to impact, water quality in California, with emphasis on groundwater.

Date of Government Version: 05/23/2022	Source: State Water Resources Control Board
Date Data Arrived at EDR: 05/23/2022	Telephone: 866-480-1028
Date Made Active in Reports: 05/24/2022	Last EDR Contact: 05/23/2022
Number of Days to Update: 1	Next Scheduled EDR Contact: 06/20/2022
	Data Release Frequency: Varies

SLIC REG 1: Active Toxic Site Investigations

The SLIC (Spills, Leaks, Investigations and Cleanup) program is designed to protect and restore water quality from spills, leaks, and similar discharges.

Date of Government Version: 04/03/2003	Source: California Regional Water Quality Control Board, North Coast Region (1)
Date Data Arrived at EDR: 04/07/2003	Telephone: 707-576-2220
Date Made Active in Reports: 04/25/2003	Last EDR Contact: 08/01/2011
Number of Days to Update: 18	Next Scheduled EDR Contact: 11/14/2011
	Data Release Frequency: No Update Planned

SLIC REG 2: Spills, Leaks, Investigation & Cleanup Cost Recovery Listing

The SLIC (Spills, Leaks, Investigations and Cleanup) program is designed to protect and restore water quality from spills, leaks, and similar discharges.

Date of Government Version: 09/30/2004	Source: Regional Water Quality Control Board San Francisco Bay Region (2)
Date Data Arrived at EDR: 10/20/2004	Telephone: 510-286-0457
Date Made Active in Reports: 11/19/2004	Last EDR Contact: 09/19/2011
Number of Days to Update: 30	Next Scheduled EDR Contact: 01/02/2012
	Data Release Frequency: No Update Planned

SLIC REG 3: Spills, Leaks, Investigation & Cleanup Cost Recovery Listing

The SLIC (Spills, Leaks, Investigations and Cleanup) program is designed to protect and restore water quality from spills, leaks, and similar discharges.

Date of Government Version: 05/18/2006	Source: California Regional Water Quality Control Board Central Coast Region (3)
Date Data Arrived at EDR: 05/18/2006	Telephone: 805-549-3147
Date Made Active in Reports: 06/15/2006	Last EDR Contact: 07/18/2011
Number of Days to Update: 28	Next Scheduled EDR Contact: 10/31/2011
	Data Release Frequency: No Update Planned

SLIC REG 4: Spills, Leaks, Investigation & Cleanup Cost Recovery Listing

The SLIC (Spills, Leaks, Investigations and Cleanup) program is designed to protect and restore water quality from spills, leaks, and similar discharges.

Date of Government Version: 11/17/2004	Source: Region Water Quality Control Board Los Angeles Region (4)
Date Data Arrived at EDR: 11/18/2004	Telephone: 213-576-6600
Date Made Active in Reports: 01/04/2005	Last EDR Contact: 07/01/2011
Number of Days to Update: 47	Next Scheduled EDR Contact: 10/17/2011
	Data Release Frequency: No Update Planned

SLIC REG 5: Spills, Leaks, Investigation & Cleanup Cost Recovery Listing

The SLIC (Spills, Leaks, Investigations and Cleanup) program is designed to protect and restore water quality from spills, leaks, and similar discharges.

Date of Government Version: 04/01/2005	Source: Regional Water Quality Control Board Central Valley Region (5)
Date Data Arrived at EDR: 04/05/2005	Telephone: 916-464-3291
Date Made Active in Reports: 04/21/2005	Last EDR Contact: 09/12/2011
Number of Days to Update: 16	Next Scheduled EDR Contact: 12/26/2011
	Data Release Frequency: No Update Planned

GOVERNMENT RECORDS SEARCHED / DATA CURRENCY TRACKING

SLIC REG 6V: Spills, Leaks, Investigation & Cleanup Cost Recovery Listing

The SLIC (Spills, Leaks, Investigations and Cleanup) program is designed to protect and restore water quality from spills, leaks, and similar discharges.

Date of Government Version: 05/24/2005
Date Data Arrived at EDR: 05/25/2005
Date Made Active in Reports: 06/16/2005
Number of Days to Update: 22

Source: Regional Water Quality Control Board, Victorville Branch
Telephone: 619-241-6583
Last EDR Contact: 08/15/2011
Next Scheduled EDR Contact: 11/28/2011
Data Release Frequency: No Update Planned

SLIC REG 6L: SLIC Sites

The SLIC (Spills, Leaks, Investigations and Cleanup) program is designed to protect and restore water quality from spills, leaks, and similar discharges.

Date of Government Version: 09/07/2004
Date Data Arrived at EDR: 09/07/2004
Date Made Active in Reports: 10/12/2004
Number of Days to Update: 35

Source: California Regional Water Quality Control Board, Lahontan Region
Telephone: 530-542-5574
Last EDR Contact: 08/15/2011
Next Scheduled EDR Contact: 11/28/2011
Data Release Frequency: No Update Planned

SLIC REG 7: SLIC List

The SLIC (Spills, Leaks, Investigations and Cleanup) program is designed to protect and restore water quality from spills, leaks, and similar discharges.

Date of Government Version: 11/24/2004
Date Data Arrived at EDR: 11/29/2004
Date Made Active in Reports: 01/04/2005
Number of Days to Update: 36

Source: California Regional Quality Control Board, Colorado River Basin Region
Telephone: 760-346-7491
Last EDR Contact: 08/01/2011
Next Scheduled EDR Contact: 11/14/2011
Data Release Frequency: No Update Planned

SLIC REG 8: Spills, Leaks, Investigation & Cleanup Cost Recovery Listing

The SLIC (Spills, Leaks, Investigations and Cleanup) program is designed to protect and restore water quality from spills, leaks, and similar discharges.

Date of Government Version: 04/03/2008
Date Data Arrived at EDR: 04/03/2008
Date Made Active in Reports: 04/14/2008
Number of Days to Update: 11

Source: California Region Water Quality Control Board Santa Ana Region (8)
Telephone: 951-782-3298
Last EDR Contact: 09/12/2011
Next Scheduled EDR Contact: 12/26/2011
Data Release Frequency: No Update Planned

SLIC REG 9: Spills, Leaks, Investigation & Cleanup Cost Recovery Listing

The SLIC (Spills, Leaks, Investigations and Cleanup) program is designed to protect and restore water quality from spills, leaks, and similar discharges.

Date of Government Version: 09/10/2007
Date Data Arrived at EDR: 09/11/2007
Date Made Active in Reports: 09/28/2007
Number of Days to Update: 17

Source: California Regional Water Quality Control Board San Diego Region (9)
Telephone: 858-467-2980
Last EDR Contact: 08/08/2011
Next Scheduled EDR Contact: 11/21/2011
Data Release Frequency: No Update Planned

Lists of state and tribal registered storage tanks

FEMA UST: Underground Storage Tank Listing

A listing of all FEMA owned underground storage tanks.

Date of Government Version: 10/14/2021
Date Data Arrived at EDR: 11/05/2021
Date Made Active in Reports: 02/01/2022
Number of Days to Update: 88

Source: FEMA
Telephone: 202-646-5797
Last EDR Contact: 04/04/2022
Next Scheduled EDR Contact: 07/18/2022
Data Release Frequency: Varies

GOVERNMENT RECORDS SEARCHED / DATA CURRENCY TRACKING

UST CLOSURE: Proposed Closure of Underground Storage Tank (UST) Cases

UST cases that are being considered for closure by either the State Water Resources Control Board or the Executive Director have been posted for a 60-day public comment period. UST Case Closures being proposed for consideration by the State Water Resources Control Board. These are primarily UST cases that meet closure criteria under the decisional framework in State Water Board Resolution No. 92-49 and other Board orders. UST Case Closures proposed for consideration by the Executive Director pursuant to State Water Board Resolution No. 2012-0061. These are cases that meet the criteria of the Low-Threat UST Case Closure Policy. UST Case Closure Review Denials and Approved Orders.

Date of Government Version: 12/01/2021	Source: State Water Resources Control Board
Date Data Arrived at EDR: 12/07/2021	Telephone: 916-327-7844
Date Made Active in Reports: 03/02/2022	Last EDR Contact: 03/08/2022
Number of Days to Update: 85	Next Scheduled EDR Contact: 06/20/2022
	Data Release Frequency: Varies

MILITARY UST SITES: Military UST Sites (GEOTRACKER)

Military ust sites

Date of Government Version: 12/06/2021	Source: State Water Resources Control Board
Date Data Arrived at EDR: 12/07/2021	Telephone: 866-480-1028
Date Made Active in Reports: 02/23/2022	Last EDR Contact: 05/23/2022
Number of Days to Update: 78	Next Scheduled EDR Contact: 06/20/2022
	Data Release Frequency: Varies

UST: Active UST Facilities

Active UST facilities gathered from the local regulatory agencies

Date of Government Version: 12/06/2021	Source: SWRCB
Date Data Arrived at EDR: 12/07/2021	Telephone: 916-341-5851
Date Made Active in Reports: 02/23/2022	Last EDR Contact: 03/08/2022
Number of Days to Update: 78	Next Scheduled EDR Contact: 06/20/2022
	Data Release Frequency: Semi-Annually

AST: Aboveground Petroleum Storage Tank Facilities

A listing of aboveground storage tank petroleum storage tank locations.

Date of Government Version: 07/06/2016	Source: California Environmental Protection Agency
Date Data Arrived at EDR: 07/12/2016	Telephone: 916-327-5092
Date Made Active in Reports: 09/19/2016	Last EDR Contact: 03/10/2022
Number of Days to Update: 69	Next Scheduled EDR Contact: 06/27/2022
	Data Release Frequency: Varies

INDIAN UST R4: Underground Storage Tanks on Indian Land

The Indian Underground Storage Tank (UST) database provides information about underground storage tanks on Indian land in EPA Region 4 (Alabama, Florida, Georgia, Kentucky, Mississippi, North Carolina, South Carolina, Tennessee and Tribal Nations)

Date of Government Version: 05/28/2021	Source: EPA Region 4
Date Data Arrived at EDR: 06/22/2021	Telephone: 404-562-9424
Date Made Active in Reports: 09/20/2021	Last EDR Contact: 04/21/2022
Number of Days to Update: 90	Next Scheduled EDR Contact: 08/01/2022
	Data Release Frequency: Varies

INDIAN UST R6: Underground Storage Tanks on Indian Land

The Indian Underground Storage Tank (UST) database provides information about underground storage tanks on Indian land in EPA Region 6 (Louisiana, Arkansas, Oklahoma, New Mexico, Texas and 65 Tribes).

Date of Government Version: 10/12/2021	Source: EPA Region 6
Date Data Arrived at EDR: 11/15/2021	Telephone: 214-665-7591
Date Made Active in Reports: 02/08/2022	Last EDR Contact: 04/21/2022
Number of Days to Update: 85	Next Scheduled EDR Contact: 08/01/2022
	Data Release Frequency: Varies

GOVERNMENT RECORDS SEARCHED / DATA CURRENCY TRACKING

INDIAN UST R5: Underground Storage Tanks on Indian Land

The Indian Underground Storage Tank (UST) database provides information about underground storage tanks on Indian land in EPA Region 5 (Michigan, Minnesota and Wisconsin and Tribal Nations).

Date of Government Version: 04/06/2021	Source: EPA Region 5
Date Data Arrived at EDR: 06/11/2021	Telephone: 312-886-6136
Date Made Active in Reports: 09/07/2021	Last EDR Contact: 04/21/2022
Number of Days to Update: 88	Next Scheduled EDR Contact: 08/01/2022
	Data Release Frequency: Varies

INDIAN UST R10: Underground Storage Tanks on Indian Land

The Indian Underground Storage Tank (UST) database provides information about underground storage tanks on Indian land in EPA Region 10 (Alaska, Idaho, Oregon, Washington, and Tribal Nations).

Date of Government Version: 10/12/2021	Source: EPA Region 10
Date Data Arrived at EDR: 11/15/2021	Telephone: 206-553-2857
Date Made Active in Reports: 02/08/2022	Last EDR Contact: 04/21/2022
Number of Days to Update: 85	Next Scheduled EDR Contact: 08/01/2022
	Data Release Frequency: Varies

INDIAN UST R7: Underground Storage Tanks on Indian Land

The Indian Underground Storage Tank (UST) database provides information about underground storage tanks on Indian land in EPA Region 7 (Iowa, Kansas, Missouri, Nebraska, and 9 Tribal Nations).

Date of Government Version: 10/12/2021	Source: EPA Region 7
Date Data Arrived at EDR: 11/15/2021	Telephone: 913-551-7003
Date Made Active in Reports: 02/08/2022	Last EDR Contact: 04/21/2022
Number of Days to Update: 85	Next Scheduled EDR Contact: 08/01/2022
	Data Release Frequency: Varies

INDIAN UST R8: Underground Storage Tanks on Indian Land

The Indian Underground Storage Tank (UST) database provides information about underground storage tanks on Indian land in EPA Region 8 (Colorado, Montana, North Dakota, South Dakota, Utah, Wyoming and 27 Tribal Nations).

Date of Government Version: 10/12/2021	Source: EPA Region 8
Date Data Arrived at EDR: 11/15/2021	Telephone: 303-312-6137
Date Made Active in Reports: 02/08/2022	Last EDR Contact: 04/21/2022
Number of Days to Update: 85	Next Scheduled EDR Contact: 08/01/2022
	Data Release Frequency: Varies

INDIAN UST R9: Underground Storage Tanks on Indian Land

The Indian Underground Storage Tank (UST) database provides information about underground storage tanks on Indian land in EPA Region 9 (Arizona, California, Hawaii, Nevada, the Pacific Islands, and Tribal Nations).

Date of Government Version: 10/12/2021	Source: EPA Region 9
Date Data Arrived at EDR: 11/15/2021	Telephone: 415-972-3368
Date Made Active in Reports: 02/08/2022	Last EDR Contact: 04/21/2022
Number of Days to Update: 85	Next Scheduled EDR Contact: 08/01/2022
	Data Release Frequency: Varies

INDIAN UST R1: Underground Storage Tanks on Indian Land

The Indian Underground Storage Tank (UST) database provides information about underground storage tanks on Indian land in EPA Region 1 (Connecticut, Maine, Massachusetts, New Hampshire, Rhode Island, Vermont and ten Tribal Nations).

Date of Government Version: 10/14/2021	Source: EPA, Region 1
Date Data Arrived at EDR: 11/15/2021	Telephone: 617-918-1313
Date Made Active in Reports: 02/08/2022	Last EDR Contact: 04/21/2022
Number of Days to Update: 85	Next Scheduled EDR Contact: 08/01/2022
	Data Release Frequency: Varies

GOVERNMENT RECORDS SEARCHED / DATA CURRENCY TRACKING

Lists of state and tribal voluntary cleanup sites

INDIAN VCP R7: Voluntary Cleanup Priority Listing

A listing of voluntary cleanup priority sites located on Indian Land located in Region 7.

Date of Government Version: 03/20/2008	Source: EPA, Region 7
Date Data Arrived at EDR: 04/22/2008	Telephone: 913-551-7365
Date Made Active in Reports: 05/19/2008	Last EDR Contact: 07/08/2021
Number of Days to Update: 27	Next Scheduled EDR Contact: 07/20/2009
	Data Release Frequency: Varies

VCP: Voluntary Cleanup Program Properties

Contains low threat level properties with either confirmed or unconfirmed releases and the project proponents have request that DTSC oversee investigation and/or cleanup activities and have agreed to provide coverage for DTSC's costs.

Date of Government Version: 01/24/2022	Source: Department of Toxic Substances Control
Date Data Arrived at EDR: 01/25/2022	Telephone: 916-323-3400
Date Made Active in Reports: 04/13/2022	Last EDR Contact: 04/26/2022
Number of Days to Update: 78	Next Scheduled EDR Contact: 08/08/2022
	Data Release Frequency: Quarterly

INDIAN VCP R1: Voluntary Cleanup Priority Listing

A listing of voluntary cleanup priority sites located on Indian Land located in Region 1.

Date of Government Version: 07/27/2015	Source: EPA, Region 1
Date Data Arrived at EDR: 09/29/2015	Telephone: 617-918-1102
Date Made Active in Reports: 02/18/2016	Last EDR Contact: 03/16/2022
Number of Days to Update: 142	Next Scheduled EDR Contact: 07/04/2022
	Data Release Frequency: Varies

Lists of state and tribal brownfield sites

BROWNFIELDS: Considered Brownfields Sites Listing

A listing of sites the SWRCB considers to be Brownfields since these are sites have come to them through the MOA Process.

Date of Government Version: 12/15/2021	Source: State Water Resources Control Board
Date Data Arrived at EDR: 12/16/2021	Telephone: 916-323-7905
Date Made Active in Reports: 03/03/2022	Last EDR Contact: 03/21/2022
Number of Days to Update: 77	Next Scheduled EDR Contact: 07/04/2022
	Data Release Frequency: Quarterly

ADDITIONAL ENVIRONMENTAL RECORDS

Local Brownfield lists

US BROWNFIELDS: A Listing of Brownfields Sites

Brownfields are real property, the expansion, redevelopment, or reuse of which may be complicated by the presence or potential presence of a hazardous substance, pollutant, or contaminant. Cleaning up and reinvesting in these properties takes development pressures off of undeveloped, open land, and both improves and protects the environment. Assessment, Cleanup and Redevelopment Exchange System (ACRES) stores information reported by EPA Brownfields grant recipients on brownfields properties assessed or cleaned up with grant funding as well as information on Targeted Brownfields Assessments performed by EPA Regions. A listing of ACRES Brownfield sites is obtained from Cleanups in My Community. Cleanups in My Community provides information on Brownfields properties for which information is reported back to EPA, as well as areas served by Brownfields grant programs.

Date of Government Version: 02/23/2022	Source: Environmental Protection Agency
Date Data Arrived at EDR: 03/10/2022	Telephone: 202-566-2777
Date Made Active in Reports: 03/10/2022	Last EDR Contact: 03/15/2022
Number of Days to Update: 0	Next Scheduled EDR Contact: 06/27/2022
	Data Release Frequency: Semi-Annually

GOVERNMENT RECORDS SEARCHED / DATA CURRENCY TRACKING

Local Lists of Landfill / Solid Waste Disposal Sites

WMUDS/SWAT: Waste Management Unit Database

Waste Management Unit Database System. WMUDS is used by the State Water Resources Control Board staff and the Regional Water Quality Control Boards for program tracking and inventory of waste management units. WMUDS is composed of the following databases: Facility Information, Scheduled Inspections Information, Waste Management Unit Information, SWAT Program Information, SWAT Report Summary Information, SWAT Report Summary Data, Chapter 15 (formerly Subchapter 15) Information, Chapter 15 Monitoring Parameters, TPCA Program Information, RCRA Program Information, Closure Information, and Interested Parties Information.

Date of Government Version: 04/01/2000	Source: State Water Resources Control Board
Date Data Arrived at EDR: 04/10/2000	Telephone: 916-227-4448
Date Made Active in Reports: 05/10/2000	Last EDR Contact: 04/21/2022
Number of Days to Update: 30	Next Scheduled EDR Contact: 08/08/2022
	Data Release Frequency: No Update Planned

SWRCY: Recycler Database

A listing of recycling facilities in California.

Date of Government Version: 12/06/2021	Source: Department of Conservation
Date Data Arrived at EDR: 12/07/2021	Telephone: 916-323-3836
Date Made Active in Reports: 02/23/2022	Last EDR Contact: 03/08/2022
Number of Days to Update: 78	Next Scheduled EDR Contact: 06/20/2022
	Data Release Frequency: Quarterly

HAULERS: Registered Waste Tire Haulers Listing

A listing of registered waste tire haulers.

Date of Government Version: 09/14/2021	Source: Integrated Waste Management Board
Date Data Arrived at EDR: 11/11/2021	Telephone: 916-341-6422
Date Made Active in Reports: 11/23/2021	Last EDR Contact: 05/19/2022
Number of Days to Update: 12	Next Scheduled EDR Contact: 08/22/2022
	Data Release Frequency: Varies

INDIAN ODI: Report on the Status of Open Dumps on Indian Lands

Location of open dumps on Indian land.

Date of Government Version: 12/31/1998	Source: Environmental Protection Agency
Date Data Arrived at EDR: 12/03/2007	Telephone: 703-308-8245
Date Made Active in Reports: 01/24/2008	Last EDR Contact: 04/21/2022
Number of Days to Update: 52	Next Scheduled EDR Contact: 08/08/2022
	Data Release Frequency: Varies

DEBRIS REGION 9: Torres Martinez Reservation Illegal Dump Site Locations

A listing of illegal dump sites location on the Torres Martinez Indian Reservation located in eastern Riverside County and northern Imperial County, California.

Date of Government Version: 01/12/2009	Source: EPA, Region 9
Date Data Arrived at EDR: 05/07/2009	Telephone: 415-947-4219
Date Made Active in Reports: 09/21/2009	Last EDR Contact: 04/14/2022
Number of Days to Update: 137	Next Scheduled EDR Contact: 08/01/2022
	Data Release Frequency: No Update Planned

ODI: Open Dump Inventory

An open dump is defined as a disposal facility that does not comply with one or more of the Part 257 or Part 258 Subtitle D Criteria.

Date of Government Version: 06/30/1985	Source: Environmental Protection Agency
Date Data Arrived at EDR: 08/09/2004	Telephone: 800-424-9346
Date Made Active in Reports: 09/17/2004	Last EDR Contact: 06/09/2004
Number of Days to Update: 39	Next Scheduled EDR Contact: N/A
	Data Release Frequency: No Update Planned

GOVERNMENT RECORDS SEARCHED / DATA CURRENCY TRACKING

IHS OPEN DUMPS: Open Dumps on Indian Land

A listing of all open dumps located on Indian Land in the United States.

Date of Government Version: 04/01/2014
Date Data Arrived at EDR: 08/06/2014
Date Made Active in Reports: 01/29/2015
Number of Days to Update: 176

Source: Department of Health & Human Services, Indian Health Service
Telephone: 301-443-1452
Last EDR Contact: 04/28/2022
Next Scheduled EDR Contact: 08/08/2022
Data Release Frequency: Varies

Local Lists of Hazardous waste / Contaminated Sites

US HIST CDL: National Clandestine Laboratory Register

A listing of clandestine drug lab locations that have been removed from the DEAs National Clandestine Laboratory Register.

Date of Government Version: 02/22/2022
Date Data Arrived at EDR: 02/23/2022
Date Made Active in Reports: 05/10/2022
Number of Days to Update: 76

Source: Drug Enforcement Administration
Telephone: 202-307-1000
Last EDR Contact: 05/24/2022
Next Scheduled EDR Contact: 09/05/2022
Data Release Frequency: No Update Planned

HIST CAL-SITES: Calsites Database

The Calsites database contains potential or confirmed hazardous substance release properties. In 1996, California EPA reevaluated and significantly reduced the number of sites in the Calsites database. No longer updated by the state agency. It has been replaced by ENVIROSTOR.

Date of Government Version: 08/08/2005
Date Data Arrived at EDR: 08/03/2006
Date Made Active in Reports: 08/24/2006
Number of Days to Update: 21

Source: Department of Toxic Substance Control
Telephone: 916-323-3400
Last EDR Contact: 02/23/2009
Next Scheduled EDR Contact: 05/25/2009
Data Release Frequency: No Update Planned

SCH: School Property Evaluation Program

This category contains proposed and existing school sites that are being evaluated by DTSC for possible hazardous materials contamination. In some cases, these properties may be listed in the CalSites category depending on the level of threat to public health and safety or the environment they pose.

Date of Government Version: 01/24/2022
Date Data Arrived at EDR: 01/25/2022
Date Made Active in Reports: 04/13/2022
Number of Days to Update: 78

Source: Department of Toxic Substances Control
Telephone: 916-323-3400
Last EDR Contact: 04/26/2022
Next Scheduled EDR Contact: 08/08/2022
Data Release Frequency: Quarterly

CDL: Clandestine Drug Labs

A listing of drug lab locations. Listing of a location in this database does not indicate that any illegal drug lab materials were or were not present there, and does not constitute a determination that the location either requires or does not require additional cleanup work.

Date of Government Version: 12/31/2019
Date Data Arrived at EDR: 01/20/2021
Date Made Active in Reports: 04/08/2021
Number of Days to Update: 78

Source: Department of Toxic Substances Control
Telephone: 916-255-6504
Last EDR Contact: 05/12/2022
Next Scheduled EDR Contact: 07/18/2022
Data Release Frequency: Varies

CERS HAZ WASTE: CERS HAZ WASTE

List of sites in the California Environmental Protection Agency (CalEPA) Regulated Site Portal which fall under the Hazardous Chemical Management, Hazardous Waste Onsite Treatment, Household Hazardous Waste Collection, Hazardous Waste Generator, and RCRA LQ HW Generator programs.

GOVERNMENT RECORDS SEARCHED / DATA CURRENCY TRACKING

Date of Government Version: 01/18/2022
Date Data Arrived at EDR: 01/19/2022
Date Made Active in Reports: 04/11/2022
Number of Days to Update: 82

Source: CalEPA
Telephone: 916-323-2514
Last EDR Contact: 04/19/2022
Next Scheduled EDR Contact: 08/01/2022
Data Release Frequency: Quarterly

TOXIC PITS: Toxic Pits Cleanup Act Sites

Toxic PITS Cleanup Act Sites. TOXIC PITS identifies sites suspected of containing hazardous substances where cleanup has not yet been completed.

Date of Government Version: 07/01/1995
Date Data Arrived at EDR: 08/30/1995
Date Made Active in Reports: 09/26/1995
Number of Days to Update: 27

Source: State Water Resources Control Board
Telephone: 916-227-4364
Last EDR Contact: 01/26/2009
Next Scheduled EDR Contact: 04/27/2009
Data Release Frequency: No Update Planned

US CDL: Clandestine Drug Labs

A listing of clandestine drug lab locations. The U.S. Department of Justice ("the Department") provides this web site as a public service. It contains addresses of some locations where law enforcement agencies reported they found chemicals or other items that indicated the presence of either clandestine drug laboratories or dumpsites. In most cases, the source of the entries is not the Department, and the Department has not verified the entry and does not guarantee its accuracy. Members of the public must verify the accuracy of all entries by, for example, contacting local law enforcement and local health departments.

Date of Government Version: 02/22/2022
Date Data Arrived at EDR: 02/23/2022
Date Made Active in Reports: 05/10/2022
Number of Days to Update: 76

Source: Drug Enforcement Administration
Telephone: 202-307-1000
Last EDR Contact: 05/24/2022
Next Scheduled EDR Contact: 09/05/2022
Data Release Frequency: Quarterly

AQUEOUS FOAM: Former Fire Training Facility Assessments Listing

Airports shown on this list are those believed to use Aqueous Film Forming Foam (AFFF), and certified by the Federal Aviation Administration (FAA) under Title 14, Code of Federal Regulations (CFR), Part 139 (14 CFR Part 139). This list was created by SWRCB using information available from the FAA. Location points shown are from the latitude and longitude listed on the FAA airport master record.

Date of Government Version: 02/20/2020
Date Data Arrived at EDR: 12/10/2021
Date Made Active in Reports: 02/25/2022
Number of Days to Update: 77

Source: State Water Resources Control Board
Telephone: 916-341-5455
Last EDR Contact: 03/11/2022
Next Scheduled EDR Contact: 06/20/2022
Data Release Frequency: Varies

PFAS: PFAS Contamination Site Location Listing

A listing of PFAS contaminated sites included in the GeoTracker database.

Date of Government Version: 12/06/2021
Date Data Arrived at EDR: 12/07/2021
Date Made Active in Reports: 02/23/2022
Number of Days to Update: 78

Source: State Water Resources Control Board
Telephone: 866-480-1028
Last EDR Contact: 03/08/2022
Next Scheduled EDR Contact: 06/20/2022
Data Release Frequency: Varies

Local Lists of Registered Storage Tanks

SWEEPS UST: SWEEPS UST Listing

Statewide Environmental Evaluation and Planning System. This underground storage tank listing was updated and maintained by a company contacted by the SWRCB in the early 1990's. The listing is no longer updated or maintained. The local agency is the contact for more information on a site on the SWEEPS list.

Date of Government Version: 06/01/1994
Date Data Arrived at EDR: 07/07/2005
Date Made Active in Reports: 08/11/2005
Number of Days to Update: 35

Source: State Water Resources Control Board
Telephone: N/A
Last EDR Contact: 06/03/2005
Next Scheduled EDR Contact: N/A
Data Release Frequency: No Update Planned

GOVERNMENT RECORDS SEARCHED / DATA CURRENCY TRACKING

HIST UST: Hazardous Substance Storage Container Database

The Hazardous Substance Storage Container Database is a historical listing of UST sites. Refer to local/county source for current data.

Date of Government Version: 10/15/1990	Source: State Water Resources Control Board
Date Data Arrived at EDR: 01/25/1991	Telephone: 916-341-5851
Date Made Active in Reports: 02/12/1991	Last EDR Contact: 07/26/2001
Number of Days to Update: 18	Next Scheduled EDR Contact: N/A
	Data Release Frequency: No Update Planned

SAN FRANCISCO AST: Aboveground Storage Tank Site Listing

Aboveground storage tank sites

Date of Government Version: 02/03/2022	Source: San Francisco County Department of Public Health
Date Data Arrived at EDR: 02/04/2022	Telephone: 415-252-3896
Date Made Active in Reports: 05/02/2022	Last EDR Contact: 04/28/2022
Number of Days to Update: 87	Next Scheduled EDR Contact: 08/15/2022
	Data Release Frequency: Varies

CA FID UST: Facility Inventory Database

The Facility Inventory Database (FID) contains a historical listing of active and inactive underground storage tank locations from the State Water Resource Control Board. Refer to local/county source for current data.

Date of Government Version: 10/31/1994	Source: California Environmental Protection Agency
Date Data Arrived at EDR: 09/05/1995	Telephone: 916-341-5851
Date Made Active in Reports: 09/29/1995	Last EDR Contact: 12/28/1998
Number of Days to Update: 24	Next Scheduled EDR Contact: N/A
	Data Release Frequency: No Update Planned

CERS TANKS: California Environmental Reporting System (CERS) Tanks

List of sites in the California Environmental Protection Agency (CalEPA) Regulated Site Portal which fall under the Aboveground Petroleum Storage and Underground Storage Tank regulatory programs.

Date of Government Version: 01/18/2022	Source: California Environmental Protection Agency
Date Data Arrived at EDR: 01/19/2022	Telephone: 916-323-2514
Date Made Active in Reports: 04/11/2022	Last EDR Contact: 04/19/2022
Number of Days to Update: 82	Next Scheduled EDR Contact: 08/01/2022
	Data Release Frequency: Quarterly

Local Land Records

LIENS: Environmental Liens Listing

A listing of property locations with environmental liens for California where DTSC is a lien holder.

Date of Government Version: 02/24/2022	Source: Department of Toxic Substances Control
Date Data Arrived at EDR: 02/25/2022	Telephone: 916-323-3400
Date Made Active in Reports: 03/09/2022	Last EDR Contact: 02/24/2022
Number of Days to Update: 12	Next Scheduled EDR Contact: 06/13/2022
	Data Release Frequency: Varies

LIENS 2: CERCLA Lien Information

A Federal CERCLA ('Superfund') lien can exist by operation of law at any site or property at which EPA has spent Superfund monies. These monies are spent to investigate and address releases and threatened releases of contamination. CERCLIS provides information as to the identity of these sites and properties.

Date of Government Version: 01/25/2022	Source: Environmental Protection Agency
Date Data Arrived at EDR: 02/03/2022	Telephone: 202-564-6023
Date Made Active in Reports: 02/22/2022	Last EDR Contact: 05/05/2022
Number of Days to Update: 19	Next Scheduled EDR Contact: 07/11/2022
	Data Release Frequency: Semi-Annually

GOVERNMENT RECORDS SEARCHED / DATA CURRENCY TRACKING

DEED: Deed Restriction Listing

Site Mitigation and Brownfields Reuse Program Facility Sites with Deed Restrictions & Hazardous Waste Management Program Facility Sites with Deed / Land Use Restriction. The DTSC Site Mitigation and Brownfields Reuse Program (SMBRP) list includes sites cleaned up under the program's oversight and generally does not include current or former hazardous waste facilities that required a hazardous waste facility permit. The list represents deed restrictions that are active. Some sites have multiple deed restrictions. The DTSC Hazardous Waste Management Program (HWMP) has developed a list of current or former hazardous waste facilities that have a recorded land use restriction at the local county recorder's office. The land use restrictions on this list were required by the DTSC HWMP as a result of the presence of hazardous substances that remain on site after the facility (or part of the facility) has been closed or cleaned up. The types of land use restriction include deed notice, deed restriction, or a land use restriction that binds current and future owners.

Date of Government Version: 11/30/2021	Source: DTSC and SWRCB
Date Data Arrived at EDR: 11/30/2021	Telephone: 916-323-3400
Date Made Active in Reports: 02/16/2022	Last EDR Contact: 02/28/2022
Number of Days to Update: 78	Next Scheduled EDR Contact: 06/13/2022
	Data Release Frequency: Semi-Annually

Records of Emergency Release Reports

HMIRS: Hazardous Materials Information Reporting System

Hazardous Materials Incident Report System. HMIRS contains hazardous material spill incidents reported to DOT.

Date of Government Version: 12/15/2021	Source: U.S. Department of Transportation
Date Data Arrived at EDR: 12/16/2021	Telephone: 202-366-4555
Date Made Active in Reports: 03/10/2022	Last EDR Contact: 03/21/2022
Number of Days to Update: 84	Next Scheduled EDR Contact: 07/04/2022
	Data Release Frequency: Quarterly

CHMIRS: California Hazardous Material Incident Report System

California Hazardous Material Incident Reporting System. CHMIRS contains information on reported hazardous material incidents (accidental releases or spills).

Date of Government Version: 12/31/2021	Source: Office of Emergency Services
Date Data Arrived at EDR: 01/19/2022	Telephone: 916-845-8400
Date Made Active in Reports: 04/08/2022	Last EDR Contact: 04/19/2022
Number of Days to Update: 79	Next Scheduled EDR Contact: 08/01/2022
	Data Release Frequency: Semi-Annually

LDS: Land Disposal Sites Listing (GEOTRACKER)

Land Disposal sites (Landfills) included in GeoTracker. GeoTracker is the Water Boards data management system for sites that impact, or have the potential to impact, water quality in California, with emphasis on groundwater.

Date of Government Version: 05/23/2022	Source: State Water Quality Control Board
Date Data Arrived at EDR: 05/23/2022	Telephone: 866-480-1028
Date Made Active in Reports: 05/24/2022	Last EDR Contact: 05/23/2022
Number of Days to Update: 1	Next Scheduled EDR Contact: 06/20/2022
	Data Release Frequency: Quarterly

MCS: Military Cleanup Sites Listing (GEOTRACKER)

Military sites (consisting of: Military UST sites; Military Privatized sites; and Military Cleanup sites [formerly known as DoD non UST]) included in GeoTracker. GeoTracker is the Water Boards data management system for sites that impact, or have the potential to impact, water quality in California, with emphasis on groundwater.

Date of Government Version: 05/23/2022	Source: State Water Resources Control Board
Date Data Arrived at EDR: 05/23/2022	Telephone: 866-480-1028
Date Made Active in Reports: 05/24/2022	Last EDR Contact: 05/23/2022
Number of Days to Update: 1	Next Scheduled EDR Contact: 06/20/2022
	Data Release Frequency: Quarterly

GOVERNMENT RECORDS SEARCHED / DATA CURRENCY TRACKING

SPILLS 90: SPILLS90 data from FirstSearch

Spills 90 includes those spill and release records available exclusively from FirstSearch databases. Typically, they may include chemical, oil and/or hazardous substance spills recorded after 1990. Duplicate records that are already included in EDR incident and release records are not included in Spills 90.

Date of Government Version: 06/06/2012	Source: FirstSearch
Date Data Arrived at EDR: 01/03/2013	Telephone: N/A
Date Made Active in Reports: 02/22/2013	Last EDR Contact: 01/03/2013
Number of Days to Update: 50	Next Scheduled EDR Contact: N/A
	Data Release Frequency: No Update Planned

Other Ascertainable Records

RCRA NonGen / NLR: RCRA - Non Generators / No Longer Regulated

RCRAInfo is EPA's comprehensive information system, providing access to data supporting the Resource Conservation and Recovery Act (RCRA) of 1976 and the Hazardous and Solid Waste Amendments (HSWA) of 1984. The database includes selective information on sites which generate, transport, store, treat and/or dispose of hazardous waste as defined by the Resource Conservation and Recovery Act (RCRA). Non-Generators do not presently generate hazardous waste.

Date of Government Version: 02/28/2022	Source: Environmental Protection Agency
Date Data Arrived at EDR: 03/02/2022	Telephone: (415) 495-8895
Date Made Active in Reports: 03/17/2022	Last EDR Contact: 04/06/2022
Number of Days to Update: 15	Next Scheduled EDR Contact: 07/04/2022
	Data Release Frequency: Quarterly

FUDS: Formerly Used Defense Sites

The listing includes locations of Formerly Used Defense Sites properties where the US Army Corps of Engineers is actively working or will take necessary cleanup actions.

Date of Government Version: 12/01/2021	Source: U.S. Army Corps of Engineers
Date Data Arrived at EDR: 02/15/2022	Telephone: 202-528-4285
Date Made Active in Reports: 05/10/2022	Last EDR Contact: 05/17/2022
Number of Days to Update: 84	Next Scheduled EDR Contact: 08/29/2022
	Data Release Frequency: Varies

DOD: Department of Defense Sites

This data set consists of federally owned or administered lands, administered by the Department of Defense, that have any area equal to or greater than 640 acres of the United States, Puerto Rico, and the U.S. Virgin Islands.

Date of Government Version: 06/07/2021	Source: USGS
Date Data Arrived at EDR: 07/13/2021	Telephone: 888-275-8747
Date Made Active in Reports: 03/09/2022	Last EDR Contact: 04/12/2022
Number of Days to Update: 239	Next Scheduled EDR Contact: 07/25/2022
	Data Release Frequency: Varies

FEDLAND: Federal and Indian Lands

Federally and Indian administrated lands of the United States. Lands included are administrated by: Army Corps of Engineers, Bureau of Reclamation, National Wild and Scenic River, National Wildlife Refuge, Public Domain Land, Wilderness, Wilderness Study Area, Wildlife Management Area, Bureau of Indian Affairs, Bureau of Land Management, Department of Justice, Forest Service, Fish and Wildlife Service, National Park Service.

Date of Government Version: 04/02/2018	Source: U.S. Geological Survey
Date Data Arrived at EDR: 04/11/2018	Telephone: 888-275-8747
Date Made Active in Reports: 11/06/2019	Last EDR Contact: 04/05/2022
Number of Days to Update: 574	Next Scheduled EDR Contact: 07/18/2022
	Data Release Frequency: N/A

SCRD DRYCLEANERS: State Coalition for Remediation of Drycleaners Listing

The State Coalition for Remediation of Drycleaners was established in 1998, with support from the U.S. EPA Office of Superfund Remediation and Technology Innovation. It is comprised of representatives of states with established drycleaner remediation programs. Currently the member states are Alabama, Connecticut, Florida, Illinois, Kansas, Minnesota, Missouri, North Carolina, Oregon, South Carolina, Tennessee, Texas, and Wisconsin.

GOVERNMENT RECORDS SEARCHED / DATA CURRENCY TRACKING

Date of Government Version: 01/01/2017	Source: Environmental Protection Agency
Date Data Arrived at EDR: 02/03/2017	Telephone: 615-532-8599
Date Made Active in Reports: 04/07/2017	Last EDR Contact: 05/06/2022
Number of Days to Update: 63	Next Scheduled EDR Contact: 08/22/2022
	Data Release Frequency: Varies

US FIN ASSUR: Financial Assurance Information

All owners and operators of facilities that treat, store, or dispose of hazardous waste are required to provide proof that they will have sufficient funds to pay for the clean up, closure, and post-closure care of their facilities.

Date of Government Version: 12/13/2021	Source: Environmental Protection Agency
Date Data Arrived at EDR: 12/17/2021	Telephone: 202-566-1917
Date Made Active in Reports: 03/17/2022	Last EDR Contact: 03/21/2022
Number of Days to Update: 90	Next Scheduled EDR Contact: 07/04/2022
	Data Release Frequency: Quarterly

EPA WATCH LIST: EPA WATCH LIST

EPA maintains a "Watch List" to facilitate dialogue between EPA, state and local environmental agencies on enforcement matters relating to facilities with alleged violations identified as either significant or high priority. Being on the Watch List does not mean that the facility has actually violated the law only that an investigation by EPA or a state or local environmental agency has led those organizations to allege that an unproven violation has in fact occurred. Being on the Watch List does not represent a higher level of concern regarding the alleged violations that were detected, but instead indicates cases requiring additional dialogue between EPA, state and local agencies - primarily because of the length of time the alleged violation has gone unaddressed or unresolved.

Date of Government Version: 08/30/2013	Source: Environmental Protection Agency
Date Data Arrived at EDR: 03/21/2014	Telephone: 617-520-3000
Date Made Active in Reports: 06/17/2014	Last EDR Contact: 04/28/2022
Number of Days to Update: 88	Next Scheduled EDR Contact: 08/15/2022
	Data Release Frequency: Quarterly

2020 COR ACTION: 2020 Corrective Action Program List

The EPA has set ambitious goals for the RCRA Corrective Action program by creating the 2020 Corrective Action Universe. This RCRA cleanup baseline includes facilities expected to need corrective action. The 2020 universe contains a wide variety of sites. Some properties are heavily contaminated while others were contaminated but have since been cleaned up. Still others have not been fully investigated yet, and may require little or no remediation. Inclusion in the 2020 Universe does not necessarily imply failure on the part of a facility to meet its RCRA obligations.

Date of Government Version: 09/30/2017	Source: Environmental Protection Agency
Date Data Arrived at EDR: 05/08/2018	Telephone: 703-308-4044
Date Made Active in Reports: 07/20/2018	Last EDR Contact: 05/06/2022
Number of Days to Update: 73	Next Scheduled EDR Contact: 08/15/2022
	Data Release Frequency: Varies

TSCA: Toxic Substances Control Act

Toxic Substances Control Act. TSCA identifies manufacturers and importers of chemical substances included on the TSCA Chemical Substance Inventory list. It includes data on the production volume of these substances by plant site.

Date of Government Version: 12/31/2016	Source: EPA
Date Data Arrived at EDR: 06/17/2020	Telephone: 202-260-5521
Date Made Active in Reports: 09/10/2020	Last EDR Contact: 03/18/2022
Number of Days to Update: 85	Next Scheduled EDR Contact: 06/27/2022
	Data Release Frequency: Every 4 Years

TRIS: Toxic Chemical Release Inventory System

Toxic Release Inventory System. TRIS identifies facilities which release toxic chemicals to the air, water and land in reportable quantities under SARA Title III Section 313.

GOVERNMENT RECORDS SEARCHED / DATA CURRENCY TRACKING

Date of Government Version: 12/31/2018
Date Data Arrived at EDR: 08/14/2020
Date Made Active in Reports: 11/04/2020
Number of Days to Update: 82

Source: EPA
Telephone: 202-566-0250
Last EDR Contact: 05/20/2022
Next Scheduled EDR Contact: 08/29/2022
Data Release Frequency: Annually

SSTS: Section 7 Tracking Systems

Section 7 of the Federal Insecticide, Fungicide and Rodenticide Act, as amended (92 Stat. 829) requires all registered pesticide-producing establishments to submit a report to the Environmental Protection Agency by March 1st each year. Each establishment must report the types and amounts of pesticides, active ingredients and devices being produced, and those having been produced and sold or distributed in the past year.

Date of Government Version: 01/19/2022
Date Data Arrived at EDR: 01/19/2022
Date Made Active in Reports: 04/11/2022
Number of Days to Update: 82

Source: EPA
Telephone: 202-564-4203
Last EDR Contact: 04/20/2022
Next Scheduled EDR Contact: 08/01/2022
Data Release Frequency: Annually

ROD: Records Of Decision

Record of Decision. ROD documents mandate a permanent remedy at an NPL (Superfund) site containing technical and health information to aid in the cleanup.

Date of Government Version: 01/25/2022
Date Data Arrived at EDR: 02/03/2022
Date Made Active in Reports: 02/22/2022
Number of Days to Update: 19

Source: EPA
Telephone: 703-416-0223
Last EDR Contact: 05/05/2022
Next Scheduled EDR Contact: 06/13/2022
Data Release Frequency: Annually

RMP: Risk Management Plans

When Congress passed the Clean Air Act Amendments of 1990, it required EPA to publish regulations and guidance for chemical accident prevention at facilities using extremely hazardous substances. The Risk Management Program Rule (RMP Rule) was written to implement Section 112(r) of these amendments. The rule, which built upon existing industry codes and standards, requires companies of all sizes that use certain flammable and toxic substances to develop a Risk Management Program, which includes a(n): Hazard assessment that details the potential effects of an accidental release, an accident history of the last five years, and an evaluation of worst-case and alternative accidental releases; Prevention program that includes safety precautions and maintenance, monitoring, and employee training measures; and Emergency response program that spells out emergency health care, employee training measures and procedures for informing the public and response agencies (e.g the fire department) should an accident occur.

Date of Government Version: 04/27/2022
Date Data Arrived at EDR: 05/04/2022
Date Made Active in Reports: 05/10/2022
Number of Days to Update: 6

Source: Environmental Protection Agency
Telephone: 202-564-8600
Last EDR Contact: 04/18/2022
Next Scheduled EDR Contact: 08/01/2022
Data Release Frequency: Varies

RAATS: RCRA Administrative Action Tracking System

RCRA Administration Action Tracking System. RAATS contains records based on enforcement actions issued under RCRA pertaining to major violators and includes administrative and civil actions brought by the EPA. For administration actions after September 30, 1995, data entry in the RAATS database was discontinued. EPA will retain a copy of the database for historical records. It was necessary to terminate RAATS because a decrease in agency resources made it impossible to continue to update the information contained in the database.

Date of Government Version: 04/17/1995
Date Data Arrived at EDR: 07/03/1995
Date Made Active in Reports: 08/07/1995
Number of Days to Update: 35

Source: EPA
Telephone: 202-564-4104
Last EDR Contact: 06/02/2008
Next Scheduled EDR Contact: 09/01/2008
Data Release Frequency: No Update Planned

GOVERNMENT RECORDS SEARCHED / DATA CURRENCY TRACKING

PRP: Potentially Responsible Parties

A listing of verified Potentially Responsible Parties

Date of Government Version: 01/25/2022	Source: EPA
Date Data Arrived at EDR: 02/03/2022	Telephone: 202-564-6023
Date Made Active in Reports: 02/25/2022	Last EDR Contact: 05/05/2022
Number of Days to Update: 22	Next Scheduled EDR Contact: 08/15/2022
	Data Release Frequency: Quarterly

PADS: PCB Activity Database System

PCB Activity Database. PADS Identifies generators, transporters, commercial storers and/or brokers and disposers of PCB's who are required to notify the EPA of such activities.

Date of Government Version: 01/20/2022	Source: EPA
Date Data Arrived at EDR: 01/20/2022	Telephone: 202-566-0500
Date Made Active in Reports: 03/25/2022	Last EDR Contact: 04/08/2022
Number of Days to Update: 64	Next Scheduled EDR Contact: 07/18/2022
	Data Release Frequency: Annually

ICIS: Integrated Compliance Information System

The Integrated Compliance Information System (ICIS) supports the information needs of the national enforcement and compliance program as well as the unique needs of the National Pollutant Discharge Elimination System (NPDES) program.

Date of Government Version: 11/18/2016	Source: Environmental Protection Agency
Date Data Arrived at EDR: 11/23/2016	Telephone: 202-564-2501
Date Made Active in Reports: 02/10/2017	Last EDR Contact: 03/31/2022
Number of Days to Update: 79	Next Scheduled EDR Contact: 07/18/2022
	Data Release Frequency: Quarterly

FTTS: FIFRA/ TSCA Tracking System - FIFRA (Federal Insecticide, Fungicide, & Rodenticide Act)/TSCA (Toxic Substances Control Act)

FTTS tracks administrative cases and pesticide enforcement actions and compliance activities related to FIFRA, TSCA and EPCRA (Emergency Planning and Community Right-to-Know Act). To maintain currency, EDR contacts the Agency on a quarterly basis.

Date of Government Version: 04/09/2009	Source: EPA/Office of Prevention, Pesticides and Toxic Substances
Date Data Arrived at EDR: 04/16/2009	Telephone: 202-566-1667
Date Made Active in Reports: 05/11/2009	Last EDR Contact: 08/18/2017
Number of Days to Update: 25	Next Scheduled EDR Contact: 12/04/2017
	Data Release Frequency: No Update Planned

FTTS INSP: FIFRA/ TSCA Tracking System - FIFRA (Federal Insecticide, Fungicide, & Rodenticide Act)/TSCA (Toxic Substances Control Act)

A listing of FIFRA/TSCA Tracking System (FTTS) inspections and enforcements.

Date of Government Version: 04/09/2009	Source: EPA
Date Data Arrived at EDR: 04/16/2009	Telephone: 202-566-1667
Date Made Active in Reports: 05/11/2009	Last EDR Contact: 08/18/2017
Number of Days to Update: 25	Next Scheduled EDR Contact: 12/04/2017
	Data Release Frequency: No Update Planned

MLTS: Material Licensing Tracking System

MLTS is maintained by the Nuclear Regulatory Commission and contains a list of approximately 8,100 sites which possess or use radioactive materials and which are subject to NRC licensing requirements. To maintain currency, EDR contacts the Agency on a quarterly basis.

Date of Government Version: 07/29/2021	Source: Nuclear Regulatory Commission
Date Data Arrived at EDR: 08/24/2021	Telephone: 301-415-7169
Date Made Active in Reports: 11/19/2021	Last EDR Contact: 04/18/2022
Number of Days to Update: 87	Next Scheduled EDR Contact: 08/01/2022
	Data Release Frequency: Quarterly

GOVERNMENT RECORDS SEARCHED / DATA CURRENCY TRACKING

COAL ASH DOE: Steam-Electric Plant Operation Data

A listing of power plants that store ash in surface ponds.

Date of Government Version: 12/31/2020	Source: Department of Energy
Date Data Arrived at EDR: 11/30/2021	Telephone: 202-586-8719
Date Made Active in Reports: 02/22/2022	Last EDR Contact: 02/28/2022
Number of Days to Update: 84	Next Scheduled EDR Contact: 06/13/2022
	Data Release Frequency: Varies

COAL ASH EPA: Coal Combustion Residues Surface Impoundments List

A listing of coal combustion residues surface impoundments with high hazard potential ratings.

Date of Government Version: 01/12/2017	Source: Environmental Protection Agency
Date Data Arrived at EDR: 03/05/2019	Telephone: N/A
Date Made Active in Reports: 11/11/2019	Last EDR Contact: 02/28/2022
Number of Days to Update: 251	Next Scheduled EDR Contact: 06/13/2022
	Data Release Frequency: Varies

PCB TRANSFORMER: PCB Transformer Registration Database

The database of PCB transformer registrations that includes all PCB registration submittals.

Date of Government Version: 09/13/2019	Source: Environmental Protection Agency
Date Data Arrived at EDR: 11/06/2019	Telephone: 202-566-0517
Date Made Active in Reports: 02/10/2020	Last EDR Contact: 05/06/2022
Number of Days to Update: 96	Next Scheduled EDR Contact: 08/15/2022
	Data Release Frequency: Varies

RADINFO: Radiation Information Database

The Radiation Information Database (RADINFO) contains information about facilities that are regulated by U.S. Environmental Protection Agency (EPA) regulations for radiation and radioactivity.

Date of Government Version: 07/01/2019	Source: Environmental Protection Agency
Date Data Arrived at EDR: 07/01/2019	Telephone: 202-343-9775
Date Made Active in Reports: 09/23/2019	Last EDR Contact: 03/28/2022
Number of Days to Update: 84	Next Scheduled EDR Contact: 07/11/2022
	Data Release Frequency: Quarterly

HIST FTTS: FIFRA/TSCA Tracking System Administrative Case Listing

A complete administrative case listing from the FIFRA/TSCA Tracking System (FTTS) for all ten EPA regions. The information was obtained from the National Compliance Database (NCDB). NCDB supports the implementation of FIFRA (Federal Insecticide, Fungicide, and Rodenticide Act) and TSCA (Toxic Substances Control Act). Some EPA regions are now closing out records. Because of that, and the fact that some EPA regions are not providing EPA Headquarters with updated records, it was decided to create a HIST FTTS database. It included records that may not be included in the newer FTTS database updates. This database is no longer updated.

Date of Government Version: 10/19/2006	Source: Environmental Protection Agency
Date Data Arrived at EDR: 03/01/2007	Telephone: 202-564-2501
Date Made Active in Reports: 04/10/2007	Last EDR Contact: 12/17/2007
Number of Days to Update: 40	Next Scheduled EDR Contact: 03/17/2008
	Data Release Frequency: No Update Planned

HIST FTTS INSP: FIFRA/TSCA Tracking System Inspection & Enforcement Case Listing

A complete inspection and enforcement case listing from the FIFRA/TSCA Tracking System (FTTS) for all ten EPA regions. The information was obtained from the National Compliance Database (NCDB). NCDB supports the implementation of FIFRA (Federal Insecticide, Fungicide, and Rodenticide Act) and TSCA (Toxic Substances Control Act). Some EPA regions are now closing out records. Because of that, and the fact that some EPA regions are not providing EPA Headquarters with updated records, it was decided to create a HIST FTTS database. It included records that may not be included in the newer FTTS database updates. This database is no longer updated.

GOVERNMENT RECORDS SEARCHED / DATA CURRENCY TRACKING

Date of Government Version: 10/19/2006
Date Data Arrived at EDR: 03/01/2007
Date Made Active in Reports: 04/10/2007
Number of Days to Update: 40

Source: Environmental Protection Agency
Telephone: 202-564-2501
Last EDR Contact: 12/17/2008
Next Scheduled EDR Contact: 03/17/2008
Data Release Frequency: No Update Planned

DOT OPS: Incident and Accident Data

Department of Transportation, Office of Pipeline Safety Incident and Accident data.

Date of Government Version: 01/02/2020
Date Data Arrived at EDR: 01/28/2020
Date Made Active in Reports: 04/17/2020
Number of Days to Update: 80

Source: Department of Transportation, Office of Pipeline Safety
Telephone: 202-366-4595
Last EDR Contact: 04/26/2022
Next Scheduled EDR Contact: 08/08/2022
Data Release Frequency: Quarterly

CONSENT: Superfund (CERCLA) Consent Decrees

Major legal settlements that establish responsibility and standards for cleanup at NPL (Superfund) sites. Released periodically by United States District Courts after settlement by parties to litigation matters.

Date of Government Version: 12/31/2021
Date Data Arrived at EDR: 01/14/2022
Date Made Active in Reports: 03/25/2022
Number of Days to Update: 70

Source: Department of Justice, Consent Decree Library
Telephone: Varies
Last EDR Contact: 04/04/2022
Next Scheduled EDR Contact: 07/18/2022
Data Release Frequency: Varies

BRS: Biennial Reporting System

The Biennial Reporting System is a national system administered by the EPA that collects data on the generation and management of hazardous waste. BRS captures detailed data from two groups: Large Quantity Generators (LQG) and Treatment, Storage, and Disposal Facilities.

Date of Government Version: 12/31/2019
Date Data Arrived at EDR: 03/02/2022
Date Made Active in Reports: 03/25/2022
Number of Days to Update: 23

Source: EPA/NTIS
Telephone: 800-424-9346
Last EDR Contact: 03/02/2022
Next Scheduled EDR Contact: 07/04/2022
Data Release Frequency: Biennially

INDIAN RESERV: Indian Reservations

This map layer portrays Indian administered lands of the United States that have any area equal to or greater than 640 acres.

Date of Government Version: 12/31/2014
Date Data Arrived at EDR: 07/14/2015
Date Made Active in Reports: 01/10/2017
Number of Days to Update: 546

Source: USGS
Telephone: 202-208-3710
Last EDR Contact: 04/05/2022
Next Scheduled EDR Contact: 07/18/2022
Data Release Frequency: Semi-Annually

FUSRAP: Formerly Utilized Sites Remedial Action Program

DOE established the Formerly Utilized Sites Remedial Action Program (FUSRAP) in 1974 to remediate sites where radioactive contamination remained from Manhattan Project and early U.S. Atomic Energy Commission (AEC) operations.

Date of Government Version: 07/26/2021
Date Data Arrived at EDR: 07/27/2021
Date Made Active in Reports: 10/22/2021
Number of Days to Update: 87

Source: Department of Energy
Telephone: 202-586-3559
Last EDR Contact: 04/28/2022
Next Scheduled EDR Contact: 08/15/2022
Data Release Frequency: Varies

UMTRA: Uranium Mill Tailings Sites

Uranium ore was mined by private companies for federal government use in national defense programs. When the mills shut down, large piles of the sand-like material (mill tailings) remain after uranium has been extracted from the ore. Levels of human exposure to radioactive materials from the piles are low; however, in some cases tailings were used as construction materials before the potential health hazards of the tailings were recognized.

GOVERNMENT RECORDS SEARCHED / DATA CURRENCY TRACKING

Date of Government Version: 08/30/2019
Date Data Arrived at EDR: 11/15/2019
Date Made Active in Reports: 01/28/2020
Number of Days to Update: 74

Source: Department of Energy
Telephone: 505-845-0011
Last EDR Contact: 05/16/2022
Next Scheduled EDR Contact: 08/29/2022
Data Release Frequency: Varies

LEAD SMELTER 1: Lead Smelter Sites

A listing of former lead smelter site locations.

Date of Government Version: 01/25/2022
Date Data Arrived at EDR: 02/03/2022
Date Made Active in Reports: 02/22/2022
Number of Days to Update: 19

Source: Environmental Protection Agency
Telephone: 703-603-8787
Last EDR Contact: 05/05/2022
Next Scheduled EDR Contact: 07/11/2022
Data Release Frequency: Varies

LEAD SMELTER 2: Lead Smelter Sites

A list of several hundred sites in the U.S. where secondary lead smelting was done from 1931 and 1964. These sites may pose a threat to public health through ingestion or inhalation of contaminated soil or dust

Date of Government Version: 04/05/2001
Date Data Arrived at EDR: 10/27/2010
Date Made Active in Reports: 12/02/2010
Number of Days to Update: 36

Source: American Journal of Public Health
Telephone: 703-305-6451
Last EDR Contact: 12/02/2009
Next Scheduled EDR Contact: N/A
Data Release Frequency: No Update Planned

US AIRS (AFS): Aerometric Information Retrieval System Facility Subsystem (AFS)

The database is a sub-system of Aerometric Information Retrieval System (AIRS). AFS contains compliance data on air pollution point sources regulated by the U.S. EPA and/or state and local air regulatory agencies. This information comes from source reports by various stationary sources of air pollution, such as electric power plants, steel mills, factories, and universities, and provides information about the air pollutants they produce. Action, air program, air program pollutant, and general level plant data. It is used to track emissions and compliance data from industrial plants.

Date of Government Version: 10/12/2016
Date Data Arrived at EDR: 10/26/2016
Date Made Active in Reports: 02/03/2017
Number of Days to Update: 100

Source: EPA
Telephone: 202-564-2496
Last EDR Contact: 09/26/2017
Next Scheduled EDR Contact: 01/08/2018
Data Release Frequency: Annually

US AIRS MINOR: Air Facility System Data

A listing of minor source facilities.

Date of Government Version: 10/12/2016
Date Data Arrived at EDR: 10/26/2016
Date Made Active in Reports: 02/03/2017
Number of Days to Update: 100

Source: EPA
Telephone: 202-564-2496
Last EDR Contact: 09/26/2017
Next Scheduled EDR Contact: 01/08/2018
Data Release Frequency: Annually

US MINES: Mines Master Index File

Contains all mine identification numbers issued for mines active or opened since 1971. The data also includes violation information.

Date of Government Version: 02/01/2022
Date Data Arrived at EDR: 02/23/2022
Date Made Active in Reports: 05/24/2022
Number of Days to Update: 90

Source: Department of Labor, Mine Safety and Health Administration
Telephone: 303-231-5959
Last EDR Contact: 02/23/2022
Next Scheduled EDR Contact: 06/06/2022
Data Release Frequency: Semi-Annually

MINES VIOLATIONS: MSHA Violation Assessment Data

Mines violation and assessment information. Department of Labor, Mine Safety & Health Administration.

GOVERNMENT RECORDS SEARCHED / DATA CURRENCY TRACKING

Date of Government Version: 03/21/2022
Date Data Arrived at EDR: 03/22/2022
Date Made Active in Reports: 03/25/2022
Number of Days to Update: 3

Source: DOL, Mine Safety & Health Admi
Telephone: 202-693-9424
Last EDR Contact: 03/14/2022
Next Scheduled EDR Contact: 06/13/2022
Data Release Frequency: Quarterly

US MINES 2: Ferrous and Nonferrous Metal Mines Database Listing

This map layer includes ferrous (ferrous metal mines are facilities that extract ferrous metals, such as iron ore or molybdenum) and nonferrous (Nonferrous metal mines are facilities that extract nonferrous metals, such as gold, silver, copper, zinc, and lead) metal mines in the United States.

Date of Government Version: 05/06/2020
Date Data Arrived at EDR: 05/27/2020
Date Made Active in Reports: 08/13/2020
Number of Days to Update: 78

Source: USGS
Telephone: 703-648-7709
Last EDR Contact: 02/24/2022
Next Scheduled EDR Contact: 06/06/2022
Data Release Frequency: Varies

US MINES 3: Active Mines & Mineral Plants Database Listing

Active Mines and Mineral Processing Plant operations for commodities monitored by the Minerals Information Team of the USGS.

Date of Government Version: 04/14/2011
Date Data Arrived at EDR: 06/08/2011
Date Made Active in Reports: 09/13/2011
Number of Days to Update: 97

Source: USGS
Telephone: 703-648-7709
Last EDR Contact: 02/24/2022
Next Scheduled EDR Contact: 06/06/2022
Data Release Frequency: Varies

ABANDONED MINES: Abandoned Mines

An inventory of land and water impacted by past mining (primarily coal mining) is maintained by OSMRE to provide information needed to implement the Surface Mining Control and Reclamation Act of 1977 (SMCRA). The inventory contains information on the location, type, and extent of AML impacts, as well as, information on the cost associated with the reclamation of those problems. The inventory is based upon field surveys by State, Tribal, and OSMRE program officials. It is dynamic to the extent that it is modified as new problems are identified and existing problems are reclaimed.

Date of Government Version: 12/14/2021
Date Data Arrived at EDR: 12/15/2021
Date Made Active in Reports: 03/10/2022
Number of Days to Update: 85

Source: Department of Interior
Telephone: 202-208-2609
Last EDR Contact: 03/04/2022
Next Scheduled EDR Contact: 06/20/2022
Data Release Frequency: Quarterly

FINDS: Facility Index System/Facility Registry System

Facility Index System. FINDS contains both facility information and 'pointers' to other sources that contain more detail. EDR includes the following FINDS databases in this report: PCS (Permit Compliance System), AIRS (Aerometric Information Retrieval System), DOCKET (Enforcement Docket used to manage and track information on civil judicial enforcement cases for all environmental statutes), FURS (Federal Underground Injection Control), C-DOCKET (Criminal Docket System used to track criminal enforcement actions for all environmental statutes), FFIS (Federal Facilities Information System), STATE (State Environmental Laws and Statutes), and PADS (PCB Activity Data System).

Date of Government Version: 11/04/2021
Date Data Arrived at EDR: 11/22/2021
Date Made Active in Reports: 02/25/2022
Number of Days to Update: 95

Source: EPA
Telephone: (415) 947-8000
Last EDR Contact: 05/18/2022
Next Scheduled EDR Contact: 06/13/2022
Data Release Frequency: Quarterly

DOCKET HWC: Hazardous Waste Compliance Docket Listing

A complete list of the Federal Agency Hazardous Waste Compliance Docket Facilities.

Date of Government Version: 05/06/2021
Date Data Arrived at EDR: 05/21/2021
Date Made Active in Reports: 08/11/2021
Number of Days to Update: 82

Source: Environmental Protection Agency
Telephone: 202-564-0527
Last EDR Contact: 05/19/2022
Next Scheduled EDR Contact: 09/05/2022
Data Release Frequency: Varies

GOVERNMENT RECORDS SEARCHED / DATA CURRENCY TRACKING

ECHO: Enforcement & Compliance History Information

ECHO provides integrated compliance and enforcement information for about 800,000 regulated facilities nationwide.

Date of Government Version: 01/01/2022	Source: Environmental Protection Agency
Date Data Arrived at EDR: 01/04/2022	Telephone: 202-564-2280
Date Made Active in Reports: 01/10/2022	Last EDR Contact: 04/05/2022
Number of Days to Update: 6	Next Scheduled EDR Contact: 07/18/2022
	Data Release Frequency: Quarterly

UXO: Unexploded Ordnance Sites

A listing of unexploded ordnance site locations

Date of Government Version: 12/31/2020	Source: Department of Defense
Date Data Arrived at EDR: 01/11/2022	Telephone: 703-704-1564
Date Made Active in Reports: 02/14/2022	Last EDR Contact: 04/12/2022
Number of Days to Update: 34	Next Scheduled EDR Contact: 07/25/2022
	Data Release Frequency: Varies

FUELS PROGRAM: EPA Fuels Program Registered Listing

This listing includes facilities that are registered under the Part 80 (Code of Federal Regulations) EPA Fuels Programs. All companies now are required to submit new and updated registrations.

Date of Government Version: 02/17/2022	Source: EPA
Date Data Arrived at EDR: 02/17/2022	Telephone: 800-385-6164
Date Made Active in Reports: 05/10/2022	Last EDR Contact: 05/17/2022
Number of Days to Update: 82	Next Scheduled EDR Contact: 08/29/2022
	Data Release Frequency: Quarterly

CA BOND EXP. PLAN: Bond Expenditure Plan

Department of Health Services developed a site-specific expenditure plan as the basis for an appropriation of Hazardous Substance Cleanup Bond Act funds. It is not updated.

Date of Government Version: 01/01/1989	Source: Department of Health Services
Date Data Arrived at EDR: 07/27/1994	Telephone: 916-255-2118
Date Made Active in Reports: 08/02/1994	Last EDR Contact: 05/31/1994
Number of Days to Update: 6	Next Scheduled EDR Contact: N/A
	Data Release Frequency: No Update Planned

CORTESE: "Cortese" Hazardous Waste & Substances Sites List

The sites for the list are designated by the State Water Resource Control Board (LUST), the Integrated Waste Board (SWF/LS), and the Department of Toxic Substances Control (Cal-Sites).

Date of Government Version: 12/16/2021	Source: CAL EPA/Office of Emergency Information
Date Data Arrived at EDR: 12/16/2021	Telephone: 916-323-3400
Date Made Active in Reports: 03/03/2022	Last EDR Contact: 03/21/2022
Number of Days to Update: 77	Next Scheduled EDR Contact: 07/04/2022
	Data Release Frequency: Quarterly

CUPA LIVERMORE-PLEASANTON: CUPA Facility Listing

list of facilities associated with the various CUPA programs in Livermore-Pleasanton

Date of Government Version: 12/07/2021	Source: Livermore-Pleasanton Fire Department
Date Data Arrived at EDR: 05/09/2022	Telephone: 925-454-2361
Date Made Active in Reports: 05/17/2022	Last EDR Contact: 05/09/2022
Number of Days to Update: 8	Next Scheduled EDR Contact: 08/22/2022
	Data Release Frequency: Varies

DRYCLEAN AVAQMD: Antelope Valley Air Quality Management District Drycleaner Listing

A listing of dry cleaners in the Antelope Valley Air Quality Management District.

GOVERNMENT RECORDS SEARCHED / DATA CURRENCY TRACKING

Date of Government Version: 02/24/2022
Date Data Arrived at EDR: 02/25/2022
Date Made Active in Reports: 05/18/2022
Number of Days to Update: 82

Source: Antelope Valley Air Quality Management District
Telephone: 661-723-8070
Last EDR Contact: 02/24/2022
Next Scheduled EDR Contact: 06/13/2022
Data Release Frequency: Varies

DRYCLEANERS: Cleaner Facilities

A list of drycleaner related facilities that have EPA ID numbers. These are facilities with certain SIC codes: power laundries, family and commercial; garment pressing and cleaner's agents; linen supply; coin-operated laundries and cleaning; drycleaning plants, except rugs; carpet and upholster cleaning; industrial launderers; laundry and garment services.

Date of Government Version: 08/27/2021
Date Data Arrived at EDR: 09/01/2021
Date Made Active in Reports: 11/19/2021
Number of Days to Update: 79

Source: Department of Toxic Substance Control
Telephone: 916-327-4498
Last EDR Contact: 02/07/2022
Next Scheduled EDR Contact: 06/13/2022
Data Release Frequency: Annually

DRYCLEAN SOUTH COAST: South Coast Air Quality Management District Drycleaner Listing

A listing of dry cleaners in the South Coast Air Quality Management District

Date of Government Version: 02/17/2022
Date Data Arrived at EDR: 02/24/2022
Date Made Active in Reports: 05/18/2022
Number of Days to Update: 83

Source: South Coast Air Quality Management District
Telephone: 909-396-3211
Last EDR Contact: 05/19/2022
Next Scheduled EDR Contact: 09/05/2022
Data Release Frequency: Varies

EMI: Emissions Inventory Data

Toxics and criteria pollutant emissions data collected by the ARB and local air pollution agencies.

Date of Government Version: 12/31/2019
Date Data Arrived at EDR: 06/10/2021
Date Made Active in Reports: 08/27/2021
Number of Days to Update: 78

Source: California Air Resources Board
Telephone: 916-322-2990
Last EDR Contact: 03/18/2022
Next Scheduled EDR Contact: 06/27/2022
Data Release Frequency: Varies

ENF: Enforcement Action Listing

A listing of Water Board Enforcement Actions. Formal is everything except Oral/Verbal Communication, Notice of Violation, Expedited Payment Letter, and Staff Enforcement Letter.

Date of Government Version: 11/10/2021
Date Data Arrived at EDR: 11/11/2021
Date Made Active in Reports: 02/03/2022
Number of Days to Update: 84

Source: State Water Resources Control Board
Telephone: 916-445-9379
Last EDR Contact: 04/19/2022
Next Scheduled EDR Contact: 08/01/2022
Data Release Frequency: Varies

Financial Assurance 1: Financial Assurance Information Listing

Financial Assurance information

Date of Government Version: 01/13/2022
Date Data Arrived at EDR: 01/14/2022
Date Made Active in Reports: 04/08/2022
Number of Days to Update: 84

Source: Department of Toxic Substances Control
Telephone: 916-255-3628
Last EDR Contact: 04/28/2022
Next Scheduled EDR Contact: 08/01/2022
Data Release Frequency: Varies

Financial Assurance 2: Financial Assurance Information Listing

A listing of financial assurance information for solid waste facilities. Financial assurance is intended to ensure that resources are available to pay for the cost of closure, post-closure care, and corrective measures if the owner or operator of a regulated facility is unable or unwilling to pay.

GOVERNMENT RECORDS SEARCHED / DATA CURRENCY TRACKING

Date of Government Version: 02/23/2022
Date Data Arrived at EDR: 02/24/2022
Date Made Active in Reports: 05/18/2022
Number of Days to Update: 83

Source: California Integrated Waste Management Board
Telephone: 916-341-6066
Last EDR Contact: 05/19/2022
Next Scheduled EDR Contact: 08/22/2022
Data Release Frequency: Varies

HAZNET: Facility and Manifest Data

Facility and Manifest Data. The data is extracted from the copies of hazardous waste manifests received each year by the DTSC. The annual volume of manifests is typically 700,000 - 1,000,000 annually, representing approximately 350,000 - 500,000 shipments. Data are from the manifests submitted without correction, and therefore many contain some invalid values for data elements such as generator ID, TSD ID, waste category, and disposal method. This database begins with calendar year 1993.

Date of Government Version: 12/31/2019
Date Data Arrived at EDR: 04/15/2020
Date Made Active in Reports: 07/02/2020
Number of Days to Update: 78

Source: California Environmental Protection Agency
Telephone: 916-255-1136
Last EDR Contact: 04/08/2022
Next Scheduled EDR Contact: 07/18/2022
Data Release Frequency: Annually

ICE: ICE

Contains data pertaining to the Permitted Facilities with Inspections / Enforcements sites tracked in Envirostor.

Date of Government Version: 02/14/2022
Date Data Arrived at EDR: 02/15/2022
Date Made Active in Reports: 05/12/2022
Number of Days to Update: 86

Source: Department of Toxic Substances Control
Telephone: 877-786-9427
Last EDR Contact: 05/17/2022
Next Scheduled EDR Contact: 08/29/2022
Data Release Frequency: Quarterly

HIST CORTESE: Hazardous Waste & Substance Site List

The sites for the list are designated by the State Water Resource Control Board [LUST], the Integrated Waste Board [SWF/LS], and the Department of Toxic Substances Control [CALSITES]. This listing is no longer updated by the state agency.

Date of Government Version: 04/01/2001
Date Data Arrived at EDR: 01/22/2009
Date Made Active in Reports: 04/08/2009
Number of Days to Update: 76

Source: Department of Toxic Substances Control
Telephone: 916-323-3400
Last EDR Contact: 01/22/2009
Next Scheduled EDR Contact: N/A
Data Release Frequency: No Update Planned

HWP: EnviroStor Permitted Facilities Listing

Detailed information on permitted hazardous waste facilities and corrective action ("cleanups") tracked in EnviroStor.

Date of Government Version: 02/14/2022
Date Data Arrived at EDR: 02/15/2022
Date Made Active in Reports: 05/12/2022
Number of Days to Update: 86

Source: Department of Toxic Substances Control
Telephone: 916-323-3400
Last EDR Contact: 05/17/2022
Next Scheduled EDR Contact: 08/29/2022
Data Release Frequency: Quarterly

HWT: Registered Hazardous Waste Transporter Database

A listing of hazardous waste transporters. In California, unless specifically exempted, it is unlawful for any person to transport hazardous wastes unless the person holds a valid registration issued by DTSC. A hazardous waste transporter registration is valid for one year and is assigned a unique registration number.

Date of Government Version: 01/03/2022
Date Data Arrived at EDR: 01/04/2022
Date Made Active in Reports: 03/18/2022
Number of Days to Update: 73

Source: Department of Toxic Substances Control
Telephone: 916-440-7145
Last EDR Contact: 04/05/2022
Next Scheduled EDR Contact: 07/18/2022
Data Release Frequency: Quarterly

GOVERNMENT RECORDS SEARCHED / DATA CURRENCY TRACKING

MINES: Mines Site Location Listing

A listing of mine site locations from the Office of Mine Reclamation.

Date of Government Version: 12/06/2021	Source: Department of Conservation
Date Data Arrived at EDR: 12/07/2021	Telephone: 916-322-1080
Date Made Active in Reports: 02/23/2022	Last EDR Contact: 03/08/2022
Number of Days to Update: 78	Next Scheduled EDR Contact: 06/20/2022
	Data Release Frequency: Quarterly

MWMP: Medical Waste Management Program Listing

The Medical Waste Management Program (MWMP) ensures the proper handling and disposal of medical waste by permitting and inspecting medical waste Offsite Treatment Facilities (PDF) and Transfer Stations (PDF) throughout the state. MWMP also oversees all Medical Waste Transporters.

Date of Government Version: 11/18/2021	Source: Department of Public Health
Date Data Arrived at EDR: 11/30/2021	Telephone: 916-558-1784
Date Made Active in Reports: 02/17/2022	Last EDR Contact: 02/28/2022
Number of Days to Update: 79	Next Scheduled EDR Contact: 06/13/2022
	Data Release Frequency: Varies

NPDES: NPDES Permits Listing

A listing of NPDES permits, including stormwater.

Date of Government Version: 02/07/2022	Source: State Water Resources Control Board
Date Data Arrived at EDR: 02/08/2022	Telephone: 916-445-9379
Date Made Active in Reports: 05/05/2022	Last EDR Contact: 05/09/2022
Number of Days to Update: 86	Next Scheduled EDR Contact: 08/22/2022
	Data Release Frequency: Quarterly

PEST LIC: Pesticide Regulation Licenses Listing

A listing of licenses and certificates issued by the Department of Pesticide Regulation. The DPR issues licenses and/or certificates to: Persons and businesses that apply or sell pesticides; Pest control dealers and brokers; Persons who advise on agricultural pesticide applications.

Date of Government Version: 11/30/2021	Source: Department of Pesticide Regulation
Date Data Arrived at EDR: 11/30/2021	Telephone: 916-445-4038
Date Made Active in Reports: 02/17/2022	Last EDR Contact: 02/28/2022
Number of Days to Update: 79	Next Scheduled EDR Contact: 06/13/2022
	Data Release Frequency: Quarterly

PROC: Certified Processors Database

A listing of certified processors.

Date of Government Version: 11/29/2021	Source: Department of Conservation
Date Data Arrived at EDR: 11/29/2021	Telephone: 916-323-3836
Date Made Active in Reports: 02/11/2022	Last EDR Contact: 03/08/2022
Number of Days to Update: 74	Next Scheduled EDR Contact: 06/20/2022
	Data Release Frequency: Quarterly

NOTIFY 65: Proposition 65 Records

Listings of all Proposition 65 incidents reported to counties by the State Water Resources Control Board and the Regional Water Quality Control Board. This database is no longer updated by the reporting agency.

Date of Government Version: 12/13/2021	Source: State Water Resources Control Board
Date Data Arrived at EDR: 12/14/2021	Telephone: 916-445-3846
Date Made Active in Reports: 03/03/2022	Last EDR Contact: 03/09/2022
Number of Days to Update: 79	Next Scheduled EDR Contact: 06/26/2022
	Data Release Frequency: No Update Planned

GOVERNMENT RECORDS SEARCHED / DATA CURRENCY TRACKING

UIC: UIC Listing

A listing of wells identified as underground injection wells, in the California Oil and Gas Wells database.

Date of Government Version: 12/03/2021	Source: Department of Conservation
Date Data Arrived at EDR: 12/07/2021	Telephone: 916-445-2408
Date Made Active in Reports: 02/24/2022	Last EDR Contact: 03/08/2022
Number of Days to Update: 79	Next Scheduled EDR Contact: 06/20/2022
	Data Release Frequency: Varies

UIC GEO: Underground Injection Control Sites (GEOTRACKER)

Underground control injection sites

Date of Government Version: 12/06/2021	Source: State Water Resource Control Board
Date Data Arrived at EDR: 12/07/2021	Telephone: 866-480-1028
Date Made Active in Reports: 02/23/2022	Last EDR Contact: 05/23/2022
Number of Days to Update: 78	Next Scheduled EDR Contact: 06/20/2022
	Data Release Frequency: Varies

WASTEWATER PITS: Oil Wastewater Pits Listing

Water officials discovered that oil producers have been dumping chemical-laden wastewater into hundreds of unlined pits that are operating without proper permits. Inspections completed by the Central Valley Regional Water Quality Control Board revealed the existence of previously unidentified waste sites. The water boards review found that more than one-third of the region's active disposal pits are operating without permission.

Date of Government Version: 02/11/2021	Source: RWQCB, Central Valley Region
Date Data Arrived at EDR: 07/01/2021	Telephone: 559-445-5577
Date Made Active in Reports: 09/29/2021	Last EDR Contact: 04/08/2022
Number of Days to Update: 90	Next Scheduled EDR Contact: 07/18/2022
	Data Release Frequency: Varies

WDS: Waste Discharge System

Sites which have been issued waste discharge requirements.

Date of Government Version: 06/19/2007	Source: State Water Resources Control Board
Date Data Arrived at EDR: 06/20/2007	Telephone: 916-341-5227
Date Made Active in Reports: 06/29/2007	Last EDR Contact: 05/12/2022
Number of Days to Update: 9	Next Scheduled EDR Contact: 08/29/2022
	Data Release Frequency: No Update Planned

WIP: Well Investigation Program Case List

Well Investigation Program case in the San Gabriel and San Fernando Valley area.

Date of Government Version: 07/03/2009	Source: Los Angeles Water Quality Control Board
Date Data Arrived at EDR: 07/21/2009	Telephone: 213-576-6726
Date Made Active in Reports: 08/03/2009	Last EDR Contact: 03/16/2022
Number of Days to Update: 13	Next Scheduled EDR Contact: 07/04/2022
	Data Release Frequency: No Update Planned

MILITARY PRIV SITES: Military Privatized Sites (GEOTRACKER)

Military privatized sites

Date of Government Version: 12/06/2021	Source: State Water Resources Control Board
Date Data Arrived at EDR: 12/07/2021	Telephone: 866-480-1028
Date Made Active in Reports: 02/23/2022	Last EDR Contact: 05/23/2022
Number of Days to Update: 78	Next Scheduled EDR Contact: 06/20/2022
	Data Release Frequency: Varies

PROJECT: Project Sites (GEOTRACKER)

Projects sites

GOVERNMENT RECORDS SEARCHED / DATA CURRENCY TRACKING

Date of Government Version: 12/06/2021
Date Data Arrived at EDR: 12/07/2021
Date Made Active in Reports: 02/23/2022
Number of Days to Update: 78

Source: State Water Resources Control Board
Telephone: 866-480-1028
Last EDR Contact: 05/23/2022
Next Scheduled EDR Contact: 06/20/2022
Data Release Frequency: Varies

WDR: Waste Discharge Requirements Listing

In general, the Waste Discharge Requirements (WDRs) Program (sometimes also referred to as the "Non Chapter 15 (Non 15) Program") regulates point discharges that are exempt pursuant to Subsection 20090 of Title 27 and not subject to the Federal Water Pollution Control Act. Exemptions from Title 27 may be granted for nine categories of discharges (e.g., sewage, wastewater, etc.) that meet, and continue to meet, the preconditions listed for each specific exemption. The scope of the WDRs Program also includes the discharge of wastes classified as inert, pursuant to section 20230 of Title 27.

Date of Government Version: 12/06/2021
Date Data Arrived at EDR: 12/07/2021
Date Made Active in Reports: 02/23/2022
Number of Days to Update: 78

Source: State Water Resources Control Board
Telephone: 916-341-5810
Last EDR Contact: 03/08/2022
Next Scheduled EDR Contact: 06/20/2022
Data Release Frequency: Quarterly

CIWQS: California Integrated Water Quality System

The California Integrated Water Quality System (CIWQS) is a computer system used by the State and Regional Water Quality Control Boards to track information about places of environmental interest, manage permits and other orders, track inspections, and manage violations and enforcement activities.

Date of Government Version: 11/30/2021
Date Data Arrived at EDR: 11/30/2021
Date Made Active in Reports: 02/16/2022
Number of Days to Update: 78

Source: State Water Resources Control Board
Telephone: 866-794-4977
Last EDR Contact: 02/28/2022
Next Scheduled EDR Contact: 06/13/2022
Data Release Frequency: Varies

CERS: CalEPA Regulated Site Portal Data

The CalEPA Regulated Site Portal database combines data about environmentally regulated sites and facilities in California into a single database. It combines data from a variety of state and federal databases, and provides an overview of regulated activities across the spectrum of environmental programs for any given location in California. These activities include hazardous materials and waste, state and federal cleanups, impacted ground and surface waters, and toxic materials

Date of Government Version: 01/18/2022
Date Data Arrived at EDR: 01/19/2022
Date Made Active in Reports: 04/08/2022
Number of Days to Update: 79

Source: California Environmental Protection Agency
Telephone: 916-323-2514
Last EDR Contact: 04/19/2022
Next Scheduled EDR Contact: 08/01/2022
Data Release Frequency: Varies

NON-CASE INFO: Non-Case Information Sites (GEOTRACKER)

Non-Case Information sites

Date of Government Version: 12/06/2021
Date Data Arrived at EDR: 12/07/2021
Date Made Active in Reports: 02/23/2022
Number of Days to Update: 78

Source: State Water Resources Control Board
Telephone: 866-480-1028
Last EDR Contact: 05/23/2022
Next Scheduled EDR Contact: 06/20/2022
Data Release Frequency: Varies

OTHER OIL GAS: Other Oil & Gas Projects Sites (GEOTRACKER)

Other Oil & Gas Projects sites

Date of Government Version: 12/06/2021
Date Data Arrived at EDR: 12/07/2021
Date Made Active in Reports: 02/23/2022
Number of Days to Update: 78

Source: State Water Resources Control Board
Telephone: 866-480-1028
Last EDR Contact: 05/23/2022
Next Scheduled EDR Contact: 06/20/2022
Data Release Frequency: Varies

GOVERNMENT RECORDS SEARCHED / DATA CURRENCY TRACKING

PROD WATER PONDS: Produced Water Ponds Sites (GEOTRACKER)

Produced water ponds sites

Date of Government Version: 12/06/2021
Date Data Arrived at EDR: 12/07/2021
Date Made Active in Reports: 02/23/2022
Number of Days to Update: 78

Source: State Water Resources Control Board
Telephone: 866-480-1028
Last EDR Contact: 05/23/2022
Next Scheduled EDR Contact: 06/20/2022
Data Release Frequency: Varies

SAMPLING POINT: Sampling Point ? Public Sites (GEOTRACKER)

Sampling point - public sites

Date of Government Version: 12/06/2021
Date Data Arrived at EDR: 12/07/2021
Date Made Active in Reports: 02/23/2022
Number of Days to Update: 78

Source: State Water Resources Control Board
Telephone: 866-480-1028
Last EDR Contact: 05/23/2022
Next Scheduled EDR Contact: 06/20/2022
Data Release Frequency: Varies

WELL STIM PROJ: Well Stimulation Project (GEOTRACKER)

Includes areas of groundwater monitoring plans, a depiction of the monitoring network, and the facilities, boundaries, and subsurface characteristics of the oilfield and the features (oil and gas wells, produced water ponds, UIC wells, water supply wells, etc?) being monitored

Date of Government Version: 12/06/2021
Date Data Arrived at EDR: 12/07/2021
Date Made Active in Reports: 02/23/2022
Number of Days to Update: 78

Source: State Water Resources Control Board
Telephone: 866-480-1028
Last EDR Contact: 05/23/2022
Next Scheduled EDR Contact: 06/20/2022
Data Release Frequency: Varies

PCS: Permit Compliance System

PCS is a computerized management information system that contains data on National Pollutant Discharge Elimination System (NPDES) permit holding facilities. PCS tracks the permit, compliance, and enforcement status of NPDES facilities.

Date of Government Version: 07/14/2011
Date Data Arrived at EDR: 08/05/2011
Date Made Active in Reports: 09/29/2011
Number of Days to Update: 55

Source: EPA, Office of Water
Telephone: 202-564-2496
Last EDR Contact: 03/31/2022
Next Scheduled EDR Contact: 07/18/2022
Data Release Frequency: Semi-Annually

HWTS: Hazardous Waste Tracking System

DTSC maintains the Hazardous Waste Tracking System that stores ID number information since the early 1980s and manifest data since 1993. The system collects both manifest copies from the generator and destination facility.

Date of Government Version: 04/05/2022
Date Data Arrived at EDR: 04/05/2022
Date Made Active in Reports: 04/26/2022
Number of Days to Update: 21

Source: Department of Toxic Substances Control
Telephone: 916-324-2444
Last EDR Contact: 04/05/2022
Next Scheduled EDR Contact: 07/18/2022
Data Release Frequency: Varies

MINES MRDS: Mineral Resources Data System

Mineral Resources Data System

Date of Government Version: 04/06/2018
Date Data Arrived at EDR: 10/21/2019
Date Made Active in Reports: 10/24/2019
Number of Days to Update: 3

Source: USGS
Telephone: 703-648-6533
Last EDR Contact: 02/24/2022
Next Scheduled EDR Contact: 06/06/2022
Data Release Frequency: Varies

GOVERNMENT RECORDS SEARCHED / DATA CURRENCY TRACKING

PCS ENF: Enforcement data

No description is available for this data

Date of Government Version: 12/31/2014
Date Data Arrived at EDR: 02/05/2015
Date Made Active in Reports: 03/06/2015
Number of Days to Update: 29

Source: EPA
Telephone: 202-564-2497
Last EDR Contact: 03/31/2022
Next Scheduled EDR Contact: 07/18/2022
Data Release Frequency: Varies

PCS INACTIVE: Listing of Inactive PCS Permits

An inactive permit is a facility that has shut down or is no longer discharging.

Date of Government Version: 11/05/2014
Date Data Arrived at EDR: 01/06/2015
Date Made Active in Reports: 05/06/2015
Number of Days to Update: 120

Source: EPA
Telephone: 202-564-2496
Last EDR Contact: 03/31/2022
Next Scheduled EDR Contact: 07/18/2022
Data Release Frequency: Semi-Annually

EDR HIGH RISK HISTORICAL RECORDS

EDR Exclusive Records

EDR MGP: EDR Proprietary Manufactured Gas Plants

The EDR Proprietary Manufactured Gas Plant Database includes records of coal gas plants (manufactured gas plants) compiled by EDR's researchers. Manufactured gas sites were used in the United States from the 1800's to 1950's to produce a gas that could be distributed and used as fuel. These plants used whale oil, rosin, coal, or a mixture of coal, oil, and water that also produced a significant amount of waste. Many of the byproducts of the gas production, such as coal tar (oily waste containing volatile and non-volatile chemicals), sludges, oils and other compounds are potentially hazardous to human health and the environment. The byproduct from this process was frequently disposed of directly at the plant site and can remain or spread slowly, serving as a continuous source of soil and groundwater contamination.

Date of Government Version: N/A
Date Data Arrived at EDR: N/A
Date Made Active in Reports: N/A
Number of Days to Update: N/A

Source: EDR, Inc.
Telephone: N/A
Last EDR Contact: N/A
Next Scheduled EDR Contact: N/A
Data Release Frequency: No Update Planned

EDR Hist Auto: EDR Exclusive Historical Auto Stations

EDR has searched selected national collections of business directories and has collected listings of potential gas station/filling station/service station sites that were available to EDR researchers. EDR's review was limited to those categories of sources that might, in EDR's opinion, include gas station/filling station/service station establishments. The categories reviewed included, but were not limited to gas, gas station, gasoline station, filling station, auto, automobile repair, auto service station, service station, etc. This database falls within a category of information EDR classifies as "High Risk Historical Records", or HRHR. EDR's HRHR effort presents unique and sometimes proprietary data about past sites and operations that typically create environmental concerns, but may not show up in current government records searches.

Date of Government Version: N/A
Date Data Arrived at EDR: N/A
Date Made Active in Reports: N/A
Number of Days to Update: N/A

Source: EDR, Inc.
Telephone: N/A
Last EDR Contact: N/A
Next Scheduled EDR Contact: N/A
Data Release Frequency: Varies

EDR Hist Cleaner: EDR Exclusive Historical Cleaners

EDR has searched selected national collections of business directories and has collected listings of potential dry cleaner sites that were available to EDR researchers. EDR's review was limited to those categories of sources that might, in EDR's opinion, include dry cleaning establishments. The categories reviewed included, but were not limited to dry cleaners, cleaners, laundry, laundromat, cleaning/laundry, wash & dry etc. This database falls within a category of information EDR classifies as "High Risk Historical Records", or HRHR. EDR's HRHR effort presents unique and sometimes proprietary data about past sites and operations that typically create environmental concerns, but may not show up in current government records searches.

GOVERNMENT RECORDS SEARCHED / DATA CURRENCY TRACKING

Date of Government Version: N/A
Date Data Arrived at EDR: N/A
Date Made Active in Reports: N/A
Number of Days to Update: N/A

Source: EDR, Inc.
Telephone: N/A
Last EDR Contact: N/A
Next Scheduled EDR Contact: N/A
Data Release Frequency: Varies

EDR RECOVERED GOVERNMENT ARCHIVES

Exclusive Recovered Govt. Archives

RGA LF: Recovered Government Archive Solid Waste Facilities List

The EDR Recovered Government Archive Landfill database provides a list of landfills derived from historical databases and includes many records that no longer appear in current government lists. Compiled from Records formerly available from the Department of Resources Recycling and Recovery in California.

Date of Government Version: N/A
Date Data Arrived at EDR: 07/01/2013
Date Made Active in Reports: 01/13/2014
Number of Days to Update: 196

Source: Department of Resources Recycling and Recovery
Telephone: N/A
Last EDR Contact: 06/01/2012
Next Scheduled EDR Contact: N/A
Data Release Frequency: Varies

RGA LUST: Recovered Government Archive Leaking Underground Storage Tank

The EDR Recovered Government Archive Leaking Underground Storage Tank database provides a list of LUST incidents derived from historical databases and includes many records that no longer appear in current government lists. Compiled from Records formerly available from the State Water Resources Control Board in California.

Date of Government Version: N/A
Date Data Arrived at EDR: 07/01/2013
Date Made Active in Reports: 12/30/2013
Number of Days to Update: 182

Source: State Water Resources Control Board
Telephone: N/A
Last EDR Contact: 06/01/2012
Next Scheduled EDR Contact: N/A
Data Release Frequency: Varies

COUNTY RECORDS

ALAMEDA COUNTY:

CS ALAMEDA: Contaminated Sites

A listing of contaminated sites overseen by the Toxic Release Program (oil and groundwater contamination from chemical releases and spills) and the Leaking Underground Storage Tank Program (soil and ground water contamination from leaking petroleum USTs).

Date of Government Version: 01/09/2019
Date Data Arrived at EDR: 01/11/2019
Date Made Active in Reports: 03/05/2019
Number of Days to Update: 53

Source: Alameda County Environmental Health Services
Telephone: 510-567-6700
Last EDR Contact: 03/31/2022
Next Scheduled EDR Contact: 07/18/2022
Data Release Frequency: Semi-Annually

UST ALAMEDA: Underground Tanks

Underground storage tank sites located in Alameda county.

Date of Government Version: 12/28/2021
Date Data Arrived at EDR: 12/28/2021
Date Made Active in Reports: 03/18/2022
Number of Days to Update: 80

Source: Alameda County Environmental Health Services
Telephone: 510-567-6700
Last EDR Contact: 04/28/2022
Next Scheduled EDR Contact: 07/18/2022
Data Release Frequency: Semi-Annually

AMADOR COUNTY:

GOVERNMENT RECORDS SEARCHED / DATA CURRENCY TRACKING

CUPA AMADOR: CUPA Facility List Cupa Facility List

Date of Government Version: 02/04/2022
Date Data Arrived at EDR: 02/04/2022
Date Made Active in Reports: 05/02/2022
Number of Days to Update: 87

Source: Amador County Environmental Health
Telephone: 209-223-6439
Last EDR Contact: 05/12/2022
Next Scheduled EDR Contact: 08/15/2022
Data Release Frequency: Varies

BUTTE COUNTY:

CUPA BUTTE: CUPA Facility Listing Cupa facility list.

Date of Government Version: 04/21/2017
Date Data Arrived at EDR: 04/25/2017
Date Made Active in Reports: 08/09/2017
Number of Days to Update: 106

Source: Public Health Department
Telephone: 530-538-7149
Last EDR Contact: 03/31/2022
Next Scheduled EDR Contact: 07/18/2022
Data Release Frequency: No Update Planned

CALVERAS COUNTY:

CUPA CALVERAS: CUPA Facility Listing Cupa Facility Listing

Date of Government Version: 12/28/2021
Date Data Arrived at EDR: 12/28/2021
Date Made Active in Reports: 03/18/2022
Number of Days to Update: 80

Source: Calveras County Environmental Health
Telephone: 209-754-6399
Last EDR Contact: 03/17/2022
Next Scheduled EDR Contact: 07/04/2022
Data Release Frequency: Quarterly

COLUSA COUNTY:

CUPA COLUSA: CUPA Facility List Cupa facility list.

Date of Government Version: 04/06/2020
Date Data Arrived at EDR: 04/23/2020
Date Made Active in Reports: 07/10/2020
Number of Days to Update: 78

Source: Health & Human Services
Telephone: 530-458-0396
Last EDR Contact: 04/28/2022
Next Scheduled EDR Contact: 08/15/2022
Data Release Frequency: Semi-Annually

CONTRA COSTA COUNTY:

SL CONTRA COSTA: Site List

List includes sites from the underground tank, hazardous waste generator and business plan/2185 programs.

Date of Government Version: 01/24/2022
Date Data Arrived at EDR: 01/25/2022
Date Made Active in Reports: 04/14/2022
Number of Days to Update: 79

Source: Contra Costa Health Services Department
Telephone: 925-646-2286
Last EDR Contact: 04/21/2022
Next Scheduled EDR Contact: 08/08/2022
Data Release Frequency: Semi-Annually

DEL NORTE COUNTY:

GOVERNMENT RECORDS SEARCHED / DATA CURRENCY TRACKING

CUPA DEL NORTE: CUPA Facility List Cupa Facility list

Date of Government Version: 01/10/2022
Date Data Arrived at EDR: 01/26/2022
Date Made Active in Reports: 04/14/2022
Number of Days to Update: 78

Source: Del Norte County Environmental Health Division
Telephone: 707-465-0426
Last EDR Contact: 05/04/2022
Next Scheduled EDR Contact: 08/08/2022
Data Release Frequency: Varies

EL DORADO COUNTY:

CUPA EL DORADO: CUPA Facility List CUPA facility list.

Date of Government Version: 02/16/2022
Date Data Arrived at EDR: 02/17/2022
Date Made Active in Reports: 05/10/2022
Number of Days to Update: 82

Source: El Dorado County Environmental Management Department
Telephone: 530-621-6623
Last EDR Contact: 05/19/2022
Next Scheduled EDR Contact: 08/08/2022
Data Release Frequency: Varies

FRESNO COUNTY:

CUPA FRESNO: CUPA Resources List

Certified Unified Program Agency. CUPA's are responsible for implementing a unified hazardous materials and hazardous waste management regulatory program. The agency provides oversight of businesses that deal with hazardous materials, operate underground storage tanks or aboveground storage tanks.

Date of Government Version: 06/28/2021
Date Data Arrived at EDR: 12/21/2021
Date Made Active in Reports: 03/03/2022
Number of Days to Update: 72

Source: Dept. of Community Health
Telephone: 559-445-3271
Last EDR Contact: 03/31/2022
Next Scheduled EDR Contact: 07/11/2022
Data Release Frequency: Semi-Annually

GLENN COUNTY:

CUPA GLENN: CUPA Facility List Cupa facility list

Date of Government Version: 01/22/2018
Date Data Arrived at EDR: 01/24/2018
Date Made Active in Reports: 03/14/2018
Number of Days to Update: 49

Source: Glenn County Air Pollution Control District
Telephone: 830-934-6500
Last EDR Contact: 04/14/2022
Next Scheduled EDR Contact: 08/01/2022
Data Release Frequency: No Update Planned

HUMBOLDT COUNTY:

CUPA HUMBOLDT: CUPA Facility List CUPA facility list.

Date of Government Version: 08/12/2021
Date Data Arrived at EDR: 08/12/2021
Date Made Active in Reports: 11/08/2021
Number of Days to Update: 88

Source: Humboldt County Environmental Health
Telephone: N/A
Last EDR Contact: 05/12/2022
Next Scheduled EDR Contact: 08/29/2022
Data Release Frequency: Semi-Annually

IMPERIAL COUNTY:

GOVERNMENT RECORDS SEARCHED / DATA CURRENCY TRACKING

CUPA IMPERIAL: CUPA Facility List Cupa facility list.

Date of Government Version: 01/13/2022
Date Data Arrived at EDR: 01/14/2022
Date Made Active in Reports: 04/06/2022
Number of Days to Update: 82

Source: San Diego Border Field Office
Telephone: 760-339-2777
Last EDR Contact: 04/18/2022
Next Scheduled EDR Contact: 08/01/2022
Data Release Frequency: Varies

INYO COUNTY:

CUPA INYO: CUPA Facility List Cupa facility list.

Date of Government Version: 04/02/2018
Date Data Arrived at EDR: 04/03/2018
Date Made Active in Reports: 06/14/2018
Number of Days to Update: 72

Source: Inyo County Environmental Health Services
Telephone: 760-878-0238
Last EDR Contact: 05/12/2022
Next Scheduled EDR Contact: 08/29/2022
Data Release Frequency: Varies

KERN COUNTY:

CUPA KERN: CUPA Facility List

A listing of sites included in the Kern County Hazardous Material Business Plan.

Date of Government Version: 02/10/2022
Date Data Arrived at EDR: 02/11/2022
Date Made Active in Reports: 05/04/2022
Number of Days to Update: 82

Source: Kern County Public Health
Telephone: 661-321-3000
Last EDR Contact: 04/28/2022
Next Scheduled EDR Contact: 08/15/2022
Data Release Frequency: Varies

UST KERN: Underground Storage Tank Sites & Tank Listing Kern County Sites and Tanks Listing.

Date of Government Version: 02/10/2022
Date Data Arrived at EDR: 02/11/2022
Date Made Active in Reports: 05/04/2022
Number of Days to Update: 82

Source: Kern County Environment Health Services Department
Telephone: 661-862-8700
Last EDR Contact: 04/28/2022
Next Scheduled EDR Contact: 08/15/2022
Data Release Frequency: Quarterly

KINGS COUNTY:

CUPA KINGS: CUPA Facility List

A listing of sites included in the county's Certified Unified Program Agency database. California's Secretary for Environmental Protection established the unified hazardous materials and hazardous waste regulatory program as required by chapter 6.11 of the California Health and Safety Code. The Unified Program consolidates the administration, permits, inspections, and enforcement activities.

Date of Government Version: 12/03/2020
Date Data Arrived at EDR: 01/26/2021
Date Made Active in Reports: 04/14/2021
Number of Days to Update: 78

Source: Kings County Department of Public Health
Telephone: 559-584-1411
Last EDR Contact: 05/12/2022
Next Scheduled EDR Contact: 08/29/2022
Data Release Frequency: Varies

LAKE COUNTY:

GOVERNMENT RECORDS SEARCHED / DATA CURRENCY TRACKING

CUPA LAKE: CUPA Facility List Cupa facility list

Date of Government Version: 02/10/2022
Date Data Arrived at EDR: 02/11/2022
Date Made Active in Reports: 05/04/2022
Number of Days to Update: 82

Source: Lake County Environmental Health
Telephone: 707-263-1164
Last EDR Contact: 04/11/2022
Next Scheduled EDR Contact: 07/25/2022
Data Release Frequency: Varies

LASSEN COUNTY:

CUPA LASSEN: CUPA Facility List Cupa facility list

Date of Government Version: 07/31/2020
Date Data Arrived at EDR: 08/21/2020
Date Made Active in Reports: 11/09/2020
Number of Days to Update: 80

Source: Lassen County Environmental Health
Telephone: 530-251-8528
Last EDR Contact: 04/14/2022
Next Scheduled EDR Contact: 08/01/2022
Data Release Frequency: Varies

LOS ANGELES COUNTY:

AOCONCERN: Key Areas of Concerns in Los Angeles County

San Gabriel Valley areas where VOC contamination is at or above the MCL as designated by region 9 EPA office. Date of Government Version: 3/30/2009 Exide Site area is a cleanup plan of lead-impacted soil surrounding the former Exide Facility as designated by the DTSC. Date of Government Version: 7/17/2017

Date of Government Version: 03/30/2009
Date Data Arrived at EDR: 03/31/2009
Date Made Active in Reports: 10/23/2009
Number of Days to Update: 206

Source: N/A
Telephone: N/A
Last EDR Contact: 03/10/2022
Next Scheduled EDR Contact: 06/27/2022
Data Release Frequency: No Update Planned

HMS LOS ANGELES: HMS: Street Number List

Industrial Waste and Underground Storage Tank Sites.

Date of Government Version: 04/04/2022
Date Data Arrived at EDR: 04/05/2022
Date Made Active in Reports: 04/13/2022
Number of Days to Update: 8

Source: Department of Public Works
Telephone: 626-458-3517
Last EDR Contact: 04/04/2022
Next Scheduled EDR Contact: 07/18/2022
Data Release Frequency: Semi-Annually

LF LOS ANGELES: List of Solid Waste Facilities Solid Waste Facilities in Los Angeles County.

Date of Government Version: 01/10/2022
Date Data Arrived at EDR: 01/11/2022
Date Made Active in Reports: 04/04/2022
Number of Days to Update: 83

Source: La County Department of Public Works
Telephone: 818-458-5185
Last EDR Contact: 04/12/2022
Next Scheduled EDR Contact: 07/25/2022
Data Release Frequency: Varies

LF LOS ANGELES CITY: City of Los Angeles Landfills

Landfills owned and maintained by the City of Los Angeles.

Date of Government Version: 01/01/2022
Date Data Arrived at EDR: 01/21/2022
Date Made Active in Reports: 04/11/2022
Number of Days to Update: 80

Source: Engineering & Construction Division
Telephone: 213-473-7869
Last EDR Contact: 04/08/2022
Next Scheduled EDR Contact: 07/25/2022
Data Release Frequency: Varies

GOVERNMENT RECORDS SEARCHED / DATA CURRENCY TRACKING

LOS ANGELES AST: Active & Inactive AST Inventory

A listing of active & inactive above ground petroleum storage tank site locations, located in the City of Los Angeles.

Date of Government Version: 06/01/2019	Source: Los Angeles Fire Department
Date Data Arrived at EDR: 06/25/2019	Telephone: 213-978-3800
Date Made Active in Reports: 08/22/2019	Last EDR Contact: 03/23/2022
Number of Days to Update: 58	Next Scheduled EDR Contact: 07/04/2022
	Data Release Frequency: Varies

LOS ANGELES CO LF METHANE: Methane Producing Landfills

This data was created on April 30, 2012 to represent known disposal sites in Los Angeles County that may produce and emanate methane gas. The shapefile contains disposal sites within Los Angeles County that once accepted degradable refuse material. Information used to create this data was extracted from a landfill survey performed by County Engineers (Major Waste System Map, 1973) as well as historical records from CalRecycle, Regional Water Quality Control Board, and Los Angeles County Department of Public Health

Date of Government Version: 01/10/2022	Source: Los Angeles County Department of Public Works
Date Data Arrived at EDR: 01/12/2022	Telephone: 626-458-6973
Date Made Active in Reports: 04/04/2022	Last EDR Contact: 04/13/2022
Number of Days to Update: 82	Next Scheduled EDR Contact: 07/25/2022
	Data Release Frequency: No Update Planned

LOS ANGELES HM: Active & Inactive Hazardous Materials Inventory

A listing of active & inactive hazardous materials facility locations, located in the City of Los Angeles.

Date of Government Version: 04/19/2021	Source: Los Angeles Fire Department
Date Data Arrived at EDR: 06/17/2021	Telephone: 213-978-3800
Date Made Active in Reports: 06/28/2021	Last EDR Contact: 03/21/2022
Number of Days to Update: 11	Next Scheduled EDR Contact: 07/04/2022
	Data Release Frequency: Varies

LOS ANGELES UST: Active & Inactive UST Inventory

A listing of active & inactive underground storage tank site locations and underground storage tank historical sites, located in the City of Los Angeles.

Date of Government Version: 04/19/2021	Source: Los Angeles Fire Department
Date Data Arrived at EDR: 06/17/2021	Telephone: 213-978-3800
Date Made Active in Reports: 09/14/2021	Last EDR Contact: 03/21/2022
Number of Days to Update: 89	Next Scheduled EDR Contact: 07/04/2022
	Data Release Frequency: Varies

SITE MIT LOS ANGELES: Site Mitigation List

Industrial sites that have had some sort of spill or complaint.

Date of Government Version: 05/26/2021	Source: Community Health Services
Date Data Arrived at EDR: 07/09/2021	Telephone: 323-890-7806
Date Made Active in Reports: 09/29/2021	Last EDR Contact: 04/14/2022
Number of Days to Update: 82	Next Scheduled EDR Contact: 07/25/2022
	Data Release Frequency: Annually

UST EL SEGUNDO: City of El Segundo Underground Storage Tank

Underground storage tank sites located in El Segundo city.

Date of Government Version: 01/21/2017	Source: City of El Segundo Fire Department
Date Data Arrived at EDR: 04/19/2017	Telephone: 310-524-2236
Date Made Active in Reports: 05/10/2017	Last EDR Contact: 04/08/2022
Number of Days to Update: 21	Next Scheduled EDR Contact: 07/25/2022
	Data Release Frequency: No Update Planned

GOVERNMENT RECORDS SEARCHED / DATA CURRENCY TRACKING

UST LONG BEACH: City of Long Beach Underground Storage Tank
Underground storage tank sites located in the city of Long Beach.

Date of Government Version: 04/22/2019	Source: City of Long Beach Fire Department
Date Data Arrived at EDR: 04/23/2019	Telephone: 562-570-2563
Date Made Active in Reports: 06/27/2019	Last EDR Contact: 04/14/2022
Number of Days to Update: 65	Next Scheduled EDR Contact: 08/01/2022
	Data Release Frequency: Varies

UST TORRANCE: City of Torrance Underground Storage Tank
Underground storage tank sites located in the city of Torrance.

Date of Government Version: 02/02/2021	Source: City of Torrance Fire Department
Date Data Arrived at EDR: 04/28/2021	Telephone: 310-618-2973
Date Made Active in Reports: 07/13/2021	Last EDR Contact: 04/18/2022
Number of Days to Update: 76	Next Scheduled EDR Contact: 08/01/2022
	Data Release Frequency: Semi-Annually

MADERA COUNTY:

CUPA MADERA: CUPA Facility List

A listing of sites included in the county's Certified Unified Program Agency database. California's Secretary for Environmental Protection established the unified hazardous materials and hazardous waste regulatory program as required by chapter 6.11 of the California Health and Safety Code. The Unified Program consolidates the administration, permits, inspections, and enforcement activities.

Date of Government Version: 08/10/2020	Source: Madera County Environmental Health
Date Data Arrived at EDR: 08/12/2020	Telephone: 559-675-7823
Date Made Active in Reports: 10/23/2020	Last EDR Contact: 05/12/2022
Number of Days to Update: 72	Next Scheduled EDR Contact: 08/29/2022
	Data Release Frequency: Varies

MARIN COUNTY:

UST MARIN: Underground Storage Tank Sites
Currently permitted USTs in Marin County.

Date of Government Version: 09/26/2018	Source: Public Works Department Waste Management
Date Data Arrived at EDR: 10/04/2018	Telephone: 415-473-6647
Date Made Active in Reports: 11/02/2018	Last EDR Contact: 03/23/2022
Number of Days to Update: 29	Next Scheduled EDR Contact: 07/11/2022
	Data Release Frequency: Semi-Annually

MENDOCINO COUNTY:

UST MENDOCINO: Mendocino County UST Database
A listing of underground storage tank locations in Mendocino County.

Date of Government Version: 09/22/2021	Source: Department of Public Health
Date Data Arrived at EDR: 11/18/2021	Telephone: 707-463-4466
Date Made Active in Reports: 11/22/2021	Last EDR Contact: 05/19/2022
Number of Days to Update: 4	Next Scheduled EDR Contact: 09/05/2022
	Data Release Frequency: Annually

MERCED COUNTY:

GOVERNMENT RECORDS SEARCHED / DATA CURRENCY TRACKING

CUPA MERCED: CUPA Facility List CUPA facility list.

Date of Government Version: 02/15/2022
Date Data Arrived at EDR: 02/17/2022
Date Made Active in Reports: 05/11/2022
Number of Days to Update: 83

Source: Merced County Environmental Health
Telephone: 209-381-1094
Last EDR Contact: 05/12/2022
Next Scheduled EDR Contact: 08/29/2022
Data Release Frequency: Varies

MONO COUNTY:

CUPA MONO: CUPA Facility List CUPA Facility List

Date of Government Version: 02/22/2021
Date Data Arrived at EDR: 03/02/2021
Date Made Active in Reports: 05/19/2021
Number of Days to Update: 78

Source: Mono County Health Department
Telephone: 760-932-5580
Last EDR Contact: 05/19/2022
Next Scheduled EDR Contact: 09/05/2022
Data Release Frequency: Varies

MONTEREY COUNTY:

CUPA MONTEREY: CUPA Facility Listing CUPA Program listing from the Environmental Health Division.

Date of Government Version: 10/04/2021
Date Data Arrived at EDR: 10/06/2021
Date Made Active in Reports: 12/29/2021
Number of Days to Update: 84

Source: Monterey County Health Department
Telephone: 831-796-1297
Last EDR Contact: 04/04/2022
Next Scheduled EDR Contact: 07/11/2022
Data Release Frequency: Varies

NAPA COUNTY:

LUST NAPA: Sites With Reported Contamination A listing of leaking underground storage tank sites located in Napa county.

Date of Government Version: 01/09/2017
Date Data Arrived at EDR: 01/11/2017
Date Made Active in Reports: 03/02/2017
Number of Days to Update: 50

Source: Napa County Department of Environmental Management
Telephone: 707-253-4269
Last EDR Contact: 05/19/2022
Next Scheduled EDR Contact: 09/05/2022
Data Release Frequency: No Update Planned

UST NAPA: Closed and Operating Underground Storage Tank Sites Underground storage tank sites located in Napa county.

Date of Government Version: 09/05/2019
Date Data Arrived at EDR: 09/09/2019
Date Made Active in Reports: 10/31/2019
Number of Days to Update: 52

Source: Napa County Department of Environmental Management
Telephone: 707-253-4269
Last EDR Contact: 05/19/2022
Next Scheduled EDR Contact: 09/05/2022
Data Release Frequency: No Update Planned

NEVADA COUNTY:

CUPA NEVADA: CUPA Facility List CUPA facility list.

GOVERNMENT RECORDS SEARCHED / DATA CURRENCY TRACKING

Date of Government Version: 01/25/2022
Date Data Arrived at EDR: 01/26/2022
Date Made Active in Reports: 04/14/2022
Number of Days to Update: 78

Source: Community Development Agency
Telephone: 530-265-1467
Last EDR Contact: 04/21/2022
Next Scheduled EDR Contact: 08/08/2022
Data Release Frequency: Varies

ORANGE COUNTY:

IND_SITE ORANGE: List of Industrial Site Cleanups
Petroleum and non-petroleum spills.

Date of Government Version: 01/14/2022
Date Data Arrived at EDR: 02/03/2022
Date Made Active in Reports: 04/14/2022
Number of Days to Update: 70

Source: Health Care Agency
Telephone: 714-834-3446
Last EDR Contact: 05/02/2022
Next Scheduled EDR Contact: 08/15/2022
Data Release Frequency: Annually

LUST ORANGE: List of Underground Storage Tank Cleanups
Orange County Underground Storage Tank Cleanups (LUST).

Date of Government Version: 01/14/2022
Date Data Arrived at EDR: 02/04/2022
Date Made Active in Reports: 05/02/2022
Number of Days to Update: 87

Source: Health Care Agency
Telephone: 714-834-3446
Last EDR Contact: 05/02/2022
Next Scheduled EDR Contact: 08/15/2022
Data Release Frequency: Quarterly

UST ORANGE: List of Underground Storage Tank Facilities
Orange County Underground Storage Tank Facilities (UST).

Date of Government Version: 01/14/2022
Date Data Arrived at EDR: 02/01/2022
Date Made Active in Reports: 04/18/2022
Number of Days to Update: 76

Source: Health Care Agency
Telephone: 714-834-3446
Last EDR Contact: 05/03/2022
Next Scheduled EDR Contact: 08/15/2022
Data Release Frequency: Quarterly

PLACER COUNTY:

MS PLACER: Master List of Facilities
List includes aboveground tanks, underground tanks and cleanup sites.

Date of Government Version: 12/01/2021
Date Data Arrived at EDR: 12/02/2021
Date Made Active in Reports: 02/25/2022
Number of Days to Update: 85

Source: Placer County Health and Human Services
Telephone: 530-745-2363
Last EDR Contact: 02/24/2022
Next Scheduled EDR Contact: 06/13/2022
Data Release Frequency: Semi-Annually

PLUMAS COUNTY:

CUPA PLUMAS: CUPA Facility List
Plumas County CUPA Program facilities.

Date of Government Version: 03/31/2019
Date Data Arrived at EDR: 04/23/2019
Date Made Active in Reports: 06/26/2019
Number of Days to Update: 64

Source: Plumas County Environmental Health
Telephone: 530-283-6355
Last EDR Contact: 04/14/2022
Next Scheduled EDR Contact: 08/01/2022
Data Release Frequency: Varies

RIVERSIDE COUNTY:

GOVERNMENT RECORDS SEARCHED / DATA CURRENCY TRACKING

LUST RIVERSIDE: Listing of Underground Tank Cleanup Sites

Riverside County Underground Storage Tank Cleanup Sites (LUST).

Date of Government Version: 03/31/2022
Date Data Arrived at EDR: 03/31/2022
Date Made Active in Reports: 04/08/2022
Number of Days to Update: 8

Source: Department of Environmental Health
Telephone: 951-358-5055
Last EDR Contact: 03/14/2022
Next Scheduled EDR Contact: 06/27/2022
Data Release Frequency: Quarterly

UST RIVERSIDE: Underground Storage Tank Tank List

Underground storage tank sites located in Riverside county.

Date of Government Version: 03/31/2022
Date Data Arrived at EDR: 03/31/2022
Date Made Active in Reports: 04/08/2022
Number of Days to Update: 8

Source: Department of Environmental Health
Telephone: 951-358-5055
Last EDR Contact: 03/14/2022
Next Scheduled EDR Contact: 06/27/2022
Data Release Frequency: Quarterly

SACRAMENTO COUNTY:

CS SACRAMENTO: Toxic Site Clean-Up List

List of sites where unauthorized releases of potentially hazardous materials have occurred.

Date of Government Version: 06/18/2021
Date Data Arrived at EDR: 09/28/2021
Date Made Active in Reports: 12/14/2021
Number of Days to Update: 77

Source: Sacramento County Environmental Management
Telephone: 916-875-8406
Last EDR Contact: 03/31/2022
Next Scheduled EDR Contact: 07/11/2022
Data Release Frequency: Quarterly

ML SACRAMENTO: Master Hazardous Materials Facility List

Any business that has hazardous materials on site - hazardous material storage sites, underground storage tanks, waste generators.

Date of Government Version: 08/02/2021
Date Data Arrived at EDR: 08/04/2021
Date Made Active in Reports: 11/02/2021
Number of Days to Update: 90

Source: Sacramento County Environmental Management
Telephone: 916-875-8406
Last EDR Contact: 03/31/2022
Next Scheduled EDR Contact: 07/11/2022
Data Release Frequency: Quarterly

SAN BENITO COUNTY:

CUPA SAN BENITO: CUPA Facility List

Cupa facility list

Date of Government Version: 04/29/2022
Date Data Arrived at EDR: 04/29/2022
Date Made Active in Reports: 05/05/2022
Number of Days to Update: 6

Source: San Benito County Environmental Health
Telephone: N/A
Last EDR Contact: 04/28/2022
Next Scheduled EDR Contact: 08/15/2022
Data Release Frequency: Varies

SAN BERNARDINO COUNTY:

PERMITS SAN BERNARDINO: Hazardous Material Permits

This listing includes underground storage tanks, medical waste handlers/generators, hazardous materials handlers, hazardous waste generators, and waste oil generators/handlers.

GOVERNMENT RECORDS SEARCHED / DATA CURRENCY TRACKING

Date of Government Version: 05/12/2022
Date Data Arrived at EDR: 05/12/2022
Date Made Active in Reports: 05/18/2022
Number of Days to Update: 6

Source: San Bernardino County Fire Department Hazardous Materials Division
Telephone: 909-387-3041
Last EDR Contact: 04/28/2022
Next Scheduled EDR Contact: 08/15/2022
Data Release Frequency: Quarterly

SAN DIEGO COUNTY:

HMMD SAN DIEGO: Hazardous Materials Management Division Database

The database includes: HE58 - This report contains the business name, site address, business phone number, establishment 'H' permit number, type of permit, and the business status. HE17 - In addition to providing the same information provided in the HE58 listing, HE17 provides inspection dates, violations received by the establishment, hazardous waste generated, the quantity, method of storage, treatment/disposal of waste and the hauler, and information on underground storage tanks. Unauthorized Release List - Includes a summary of environmental contamination cases in San Diego County (underground tank cases, non-tank cases, groundwater contamination, and soil contamination are included.)

Date of Government Version: 11/30/2021
Date Data Arrived at EDR: 11/30/2021
Date Made Active in Reports: 02/16/2022
Number of Days to Update: 78

Source: Hazardous Materials Management Division
Telephone: 619-338-2268
Last EDR Contact: 02/28/2022
Next Scheduled EDR Contact: 06/13/2022
Data Release Frequency: Quarterly

LF SAN DIEGO: Solid Waste Facilities

San Diego County Solid Waste Facilities.

Date of Government Version: 10/01/2020
Date Data Arrived at EDR: 11/23/2020
Date Made Active in Reports: 02/08/2021
Number of Days to Update: 77

Source: Department of Health Services
Telephone: 619-338-2209
Last EDR Contact: 04/14/2022
Next Scheduled EDR Contact: 08/01/2022
Data Release Frequency: Varies

SAN DIEGO CO LOP: Local Oversight Program Listing

A listing of all LOP release sites that are or were under the County of San Diego's jurisdiction. Included are closed or transferred cases, open cases, and cases that did not have a case type indicated. The cases without a case type are mostly complaints; however, some of them could be LOP cases.

Date of Government Version: 07/22/2021
Date Data Arrived at EDR: 10/19/2021
Date Made Active in Reports: 01/13/2022
Number of Days to Update: 86

Source: Department of Environmental Health
Telephone: 858-505-6874
Last EDR Contact: 04/18/2022
Next Scheduled EDR Contact: 08/01/2022
Data Release Frequency: Varies

SAN DIEGO CO SAM: Environmental Case Listing

The listing contains all underground tank release cases and projects pertaining to properties contaminated with hazardous substances that are actively under review by the Site Assessment and Mitigation Program.

Date of Government Version: 03/23/2010
Date Data Arrived at EDR: 06/15/2010
Date Made Active in Reports: 07/09/2010
Number of Days to Update: 24

Source: San Diego County Department of Environmental Health
Telephone: 619-338-2371
Last EDR Contact: 02/24/2022
Next Scheduled EDR Contact: 06/13/2022
Data Release Frequency: No Update Planned

SAN FRANCISCO COUNTY:

CUPA SAN FRANCISCO CO: CUPA Facility Listing
Cupa facilities

GOVERNMENT RECORDS SEARCHED / DATA CURRENCY TRACKING

Date of Government Version: 02/03/2022
Date Data Arrived at EDR: 02/04/2022
Date Made Active in Reports: 02/11/2022
Number of Days to Update: 7

Source: San Francisco County Department of Environmental Health
Telephone: 415-252-3896
Last EDR Contact: 04/28/2022
Next Scheduled EDR Contact: 08/15/2022
Data Release Frequency: Varies

LUST SAN FRANCISCO: Local Oversight Facilities

A listing of leaking underground storage tank sites located in San Francisco county.

Date of Government Version: 09/19/2008
Date Data Arrived at EDR: 09/19/2008
Date Made Active in Reports: 09/29/2008
Number of Days to Update: 10

Source: Department Of Public Health San Francisco County
Telephone: 415-252-3920
Last EDR Contact: 04/28/2022
Next Scheduled EDR Contact: 08/15/2022
Data Release Frequency: No Update Planned

UST SAN FRANCISCO: Underground Storage Tank Information

Underground storage tank sites located in San Francisco county.

Date of Government Version: 02/03/2022
Date Data Arrived at EDR: 02/04/2022
Date Made Active in Reports: 05/02/2022
Number of Days to Update: 87

Source: Department of Public Health
Telephone: 415-252-3920
Last EDR Contact: 04/28/2022
Next Scheduled EDR Contact: 08/15/2022
Data Release Frequency: Quarterly

SAN FRANCISCO COUNTY:

SAN FRANCISCO MAHER: Maher Ordinance Property Listing

a listing of properties that fall within a Maher Ordinance, for all of San Francisco

Date of Government Version: 01/18/2022
Date Data Arrived at EDR: 01/20/2022
Date Made Active in Reports: 04/27/2022
Number of Days to Update: 97

Source: San Francisco Planning
Telephone: 628-652-7483
Last EDR Contact: 05/06/2022
Next Scheduled EDR Contact: 08/01/2022
Data Release Frequency: Varies

SAN JOAQUIN COUNTY:

UST SAN JOAQUIN: San Joaquin Co. UST

A listing of underground storage tank locations in San Joaquin county.

Date of Government Version: 06/22/2018
Date Data Arrived at EDR: 06/26/2018
Date Made Active in Reports: 07/11/2018
Number of Days to Update: 15

Source: Environmental Health Department
Telephone: N/A
Last EDR Contact: 03/10/2022
Next Scheduled EDR Contact: 06/27/2022
Data Release Frequency: Semi-Annually

SAN LUIS OBISPO COUNTY:

CUPA SAN LUIS OBISPO: CUPA Facility List Cupa Facility List.

Date of Government Version: 02/15/2022
Date Data Arrived at EDR: 02/16/2022
Date Made Active in Reports: 05/13/2022
Number of Days to Update: 86

Source: San Luis Obispo County Public Health Department
Telephone: 805-781-5596
Last EDR Contact: 05/12/2022
Next Scheduled EDR Contact: 08/29/2022
Data Release Frequency: Varies

SAN MATEO COUNTY:

GOVERNMENT RECORDS SEARCHED / DATA CURRENCY TRACKING

BI SAN MATEO: Business Inventory

List includes Hazardous Materials Business Plan, hazardous waste generators, and underground storage tanks.

Date of Government Version: 02/20/2020
Date Data Arrived at EDR: 02/20/2020
Date Made Active in Reports: 04/24/2020
Number of Days to Update: 64

Source: San Mateo County Environmental Health Services Division
Telephone: 650-363-1921
Last EDR Contact: 03/11/2022
Next Scheduled EDR Contact: 06/20/2022
Data Release Frequency: Annually

LUST SAN MATEO: Fuel Leak List

A listing of leaking underground storage tank sites located in San Mateo county.

Date of Government Version: 03/29/2019
Date Data Arrived at EDR: 03/29/2019
Date Made Active in Reports: 05/29/2019
Number of Days to Update: 61

Source: San Mateo County Environmental Health Services Division
Telephone: 650-363-1921
Last EDR Contact: 03/02/2022
Next Scheduled EDR Contact: 06/20/2022
Data Release Frequency: Semi-Annually

SANTA BARBARA COUNTY:

CUPA SANTA BARBARA: CUPA Facility Listing

CUPA Program Listing from the Environmental Health Services division.

Date of Government Version: 09/08/2011
Date Data Arrived at EDR: 09/09/2011
Date Made Active in Reports: 10/07/2011
Number of Days to Update: 28

Source: Santa Barbara County Public Health Department
Telephone: 805-686-8167
Last EDR Contact: 05/12/2022
Next Scheduled EDR Contact: 08/29/2022
Data Release Frequency: No Update Planned

SANTA CLARA COUNTY:

CUPA SANTA CLARA: Cupa Facility List

Cupa facility list

Date of Government Version: 02/14/2022
Date Data Arrived at EDR: 02/16/2022
Date Made Active in Reports: 05/12/2022
Number of Days to Update: 85

Source: Department of Environmental Health
Telephone: 408-918-1973
Last EDR Contact: 05/12/2022
Next Scheduled EDR Contact: 08/29/2022
Data Release Frequency: Varies

HIST LUST SANTA CLARA: HIST LUST - Fuel Leak Site Activity Report

A listing of open and closed leaking underground storage tanks. This listing is no longer updated by the county. Leaking underground storage tanks are now handled by the Department of Environmental Health.

Date of Government Version: 03/29/2005
Date Data Arrived at EDR: 03/30/2005
Date Made Active in Reports: 04/21/2005
Number of Days to Update: 22

Source: Santa Clara Valley Water District
Telephone: 408-265-2600
Last EDR Contact: 03/23/2009
Next Scheduled EDR Contact: 06/22/2009
Data Release Frequency: No Update Planned

LUST SANTA CLARA: LOP Listing

A listing of leaking underground storage tanks located in Santa Clara county.

Date of Government Version: 03/03/2014
Date Data Arrived at EDR: 03/05/2014
Date Made Active in Reports: 03/18/2014
Number of Days to Update: 13

Source: Department of Environmental Health
Telephone: 408-918-3417
Last EDR Contact: 05/19/2022
Next Scheduled EDR Contact: 09/05/2022
Data Release Frequency: No Update Planned

GOVERNMENT RECORDS SEARCHED / DATA CURRENCY TRACKING

SAN JOSE HAZMAT: Hazardous Material Facilities

Hazardous material facilities, including underground storage tank sites.

Date of Government Version: 11/03/2020
Date Data Arrived at EDR: 11/05/2020
Date Made Active in Reports: 01/26/2021
Number of Days to Update: 82

Source: City of San Jose Fire Department
Telephone: 408-535-7694
Last EDR Contact: 04/28/2022
Next Scheduled EDR Contact: 08/15/2022
Data Release Frequency: Annually

SANTA CRUZ COUNTY:

CUPA SANTA CRUZ: CUPA Facility List CUPA facility listing.

Date of Government Version: 01/21/2017
Date Data Arrived at EDR: 02/22/2017
Date Made Active in Reports: 05/23/2017
Number of Days to Update: 90

Source: Santa Cruz County Environmental Health
Telephone: 831-464-2761
Last EDR Contact: 05/12/2022
Next Scheduled EDR Contact: 08/29/2022
Data Release Frequency: Varies

SHASTA COUNTY:

CUPA SHASTA: CUPA Facility List Cupa Facility List.

Date of Government Version: 06/15/2017
Date Data Arrived at EDR: 06/19/2017
Date Made Active in Reports: 08/09/2017
Number of Days to Update: 51

Source: Shasta County Department of Resource Management
Telephone: 530-225-5789
Last EDR Contact: 05/12/2022
Next Scheduled EDR Contact: 08/29/2022
Data Release Frequency: Varies

SOLANO COUNTY:

LUST SOLANO: Leaking Underground Storage Tanks

A listing of leaking underground storage tank sites located in Solano county.

Date of Government Version: 06/04/2019
Date Data Arrived at EDR: 06/06/2019
Date Made Active in Reports: 08/13/2019
Number of Days to Update: 68

Source: Solano County Department of Environmental Management
Telephone: 707-784-6770
Last EDR Contact: 02/24/2022
Next Scheduled EDR Contact: 06/13/2022
Data Release Frequency: Quarterly

UST SOLANO: Underground Storage Tanks

Underground storage tank sites located in Solano county.

Date of Government Version: 09/15/2021
Date Data Arrived at EDR: 09/16/2021
Date Made Active in Reports: 12/09/2021
Number of Days to Update: 84

Source: Solano County Department of Environmental Management
Telephone: 707-784-6770
Last EDR Contact: 02/24/2022
Next Scheduled EDR Contact: 06/13/2022
Data Release Frequency: Quarterly

SONOMA COUNTY:

CUPA SONOMA: Cupa Facility List Cupa Facility list

GOVERNMENT RECORDS SEARCHED / DATA CURRENCY TRACKING

Date of Government Version: 07/02/2021
Date Data Arrived at EDR: 07/06/2021
Date Made Active in Reports: 07/14/2021
Number of Days to Update: 8

Source: County of Sonoma Fire & Emergency Services Department
Telephone: 707-565-1174
Last EDR Contact: 03/16/2022
Next Scheduled EDR Contact: 07/04/2022
Data Release Frequency: Varies

LUST SONOMA: Leaking Underground Storage Tank Sites

A listing of leaking underground storage tank sites located in Sonoma county.

Date of Government Version: 06/30/2021
Date Data Arrived at EDR: 06/30/2021
Date Made Active in Reports: 09/24/2021
Number of Days to Update: 86

Source: Department of Health Services
Telephone: 707-565-6565
Last EDR Contact: 03/16/2022
Next Scheduled EDR Contact: 07/04/2022
Data Release Frequency: Quarterly

STANISLAUS COUNTY:

CUPA STANISLAUS: CUPA Facility List

Cupa facility list

Date of Government Version: 02/08/2022
Date Data Arrived at EDR: 02/10/2022
Date Made Active in Reports: 05/04/2022
Number of Days to Update: 83

Source: Stanislaus County Department of Environmental Protection
Telephone: 209-525-6751
Last EDR Contact: 04/11/2022
Next Scheduled EDR Contact: 07/25/2022
Data Release Frequency: Varies

SUTTER COUNTY:

UST SUTTER: Underground Storage Tanks

Underground storage tank sites located in Sutter county.

Date of Government Version: 11/23/2021
Date Data Arrived at EDR: 11/29/2021
Date Made Active in Reports: 02/11/2022
Number of Days to Update: 74

Source: Sutter County Environmental Health Services
Telephone: 530-822-7500
Last EDR Contact: 02/24/2022
Next Scheduled EDR Contact: 06/13/2022
Data Release Frequency: Semi-Annually

TEHAMA COUNTY:

CUPA TEHAMA: CUPA Facility List

Cupa facilities

Date of Government Version: 01/13/2021
Date Data Arrived at EDR: 01/14/2021
Date Made Active in Reports: 04/06/2021
Number of Days to Update: 82

Source: Tehama County Department of Environmental Health
Telephone: 530-527-8020
Last EDR Contact: 04/28/2022
Next Scheduled EDR Contact: 08/15/2022
Data Release Frequency: Varies

TRINITY COUNTY:

CUPA TRINITY: CUPA Facility List

Cupa facility list

Date of Government Version: 01/13/2022
Date Data Arrived at EDR: 01/14/2022
Date Made Active in Reports: 04/06/2022
Number of Days to Update: 82

Source: Department of Toxic Substances Control
Telephone: 760-352-0381
Last EDR Contact: 04/18/2022
Next Scheduled EDR Contact: 08/01/2022
Data Release Frequency: Varies

TULARE COUNTY:

GOVERNMENT RECORDS SEARCHED / DATA CURRENCY TRACKING

CUPA TULARE: CUPA Facility List Cupa program facilities

Date of Government Version: 04/26/2021
Date Data Arrived at EDR: 04/28/2021
Date Made Active in Reports: 07/13/2021
Number of Days to Update: 76

Source: Tulare County Environmental Health Services Division
Telephone: 559-624-7400
Last EDR Contact: 04/14/2022
Next Scheduled EDR Contact: 08/15/2022
Data Release Frequency: Varies

TUOLUMNE COUNTY:

CUPA TUOLUMNE: CUPA Facility List Cupa facility list

Date of Government Version: 04/23/2018
Date Data Arrived at EDR: 04/25/2018
Date Made Active in Reports: 06/25/2018
Number of Days to Update: 61

Source: Divison of Environmental Health
Telephone: 209-533-5633
Last EDR Contact: 04/14/2022
Next Scheduled EDR Contact: 08/01/2022
Data Release Frequency: Varies

VENTURA COUNTY:

BWT VENTURA: Business Plan, Hazardous Waste Producers, and Operating Underground Tanks

The BWT list indicates by site address whether the Environmental Health Division has Business Plan (B), Waste Producer (W), and/or Underground Tank (T) information.

Date of Government Version: 12/27/2021
Date Data Arrived at EDR: 01/20/2022
Date Made Active in Reports: 04/08/2022
Number of Days to Update: 78

Source: Ventura County Environmental Health Division
Telephone: 805-654-2813
Last EDR Contact: 04/18/2022
Next Scheduled EDR Contact: 08/01/2022
Data Release Frequency: Quarterly

LF VENTURA: Inventory of Illegal Abandoned and Inactive Sites

Ventura County Inventory of Closed, Illegal Abandoned, and Inactive Sites.

Date of Government Version: 12/01/2011
Date Data Arrived at EDR: 12/01/2011
Date Made Active in Reports: 01/19/2012
Number of Days to Update: 49

Source: Environmental Health Division
Telephone: 805-654-2813
Last EDR Contact: 03/23/2022
Next Scheduled EDR Contact: 07/11/2022
Data Release Frequency: No Update Planned

LUST VENTURA: Listing of Underground Tank Cleanup Sites

Ventura County Underground Storage Tank Cleanup Sites (LUST).

Date of Government Version: 05/29/2008
Date Data Arrived at EDR: 06/24/2008
Date Made Active in Reports: 07/31/2008
Number of Days to Update: 37

Source: Environmental Health Division
Telephone: 805-654-2813
Last EDR Contact: 05/04/2022
Next Scheduled EDR Contact: 08/22/2022
Data Release Frequency: No Update Planned

MED WASTE VENTURA: Medical Waste Program List

To protect public health and safety and the environment from potential exposure to disease causing agents, the Environmental Health Division Medical Waste Program regulates the generation, handling, storage, treatment and disposal of medical waste throughout the County.

Date of Government Version: 12/27/2021
Date Data Arrived at EDR: 01/20/2022
Date Made Active in Reports: 04/11/2022
Number of Days to Update: 81

Source: Ventura County Resource Management Agency
Telephone: 805-654-2813
Last EDR Contact: 04/18/2022
Next Scheduled EDR Contact: 08/01/2022
Data Release Frequency: Quarterly

GOVERNMENT RECORDS SEARCHED / DATA CURRENCY TRACKING

UST VENTURA: Underground Tank Closed Sites List

Ventura County Operating Underground Storage Tank Sites (UST)/Underground Tank Closed Sites List.

Date of Government Version: 11/29/2021	Source: Environmental Health Division
Date Data Arrived at EDR: 12/07/2021	Telephone: 805-654-2813
Date Made Active in Reports: 02/24/2022	Last EDR Contact: 03/08/2022
Number of Days to Update: 79	Next Scheduled EDR Contact: 06/20/2022
	Data Release Frequency: Quarterly

YOLO COUNTY:

UST YOLO: Underground Storage Tank Comprehensive Facility Report

Underground storage tank sites located in Yolo county.

Date of Government Version: 12/27/2021	Source: Yolo County Department of Health
Date Data Arrived at EDR: 01/04/2022	Telephone: 530-666-8646
Date Made Active in Reports: 03/18/2022	Last EDR Contact: 03/24/2022
Number of Days to Update: 73	Next Scheduled EDR Contact: 07/11/2022
	Data Release Frequency: Annually

YUBA COUNTY:

CUPA YUBA: CUPA Facility List

CUPA facility listing for Yuba County.

Date of Government Version: 01/26/2022	Source: Yuba County Environmental Health Department
Date Data Arrived at EDR: 01/27/2022	Telephone: 530-749-7523
Date Made Active in Reports: 04/14/2022	Last EDR Contact: 04/21/2022
Number of Days to Update: 77	Next Scheduled EDR Contact: 08/08/2022
	Data Release Frequency: Varies

OTHER DATABASE(S)

Depending on the geographic area covered by this report, the data provided in these specialty databases may or may not be complete. For example, the existence of wetlands information data in a specific report does not mean that all wetlands in the area covered by the report are included. Moreover, the absence of any reported wetlands information does not necessarily mean that wetlands do not exist in the area covered by the report.

CT MANIFEST: Hazardous Waste Manifest Data

Facility and manifest data. Manifest is a document that lists and tracks hazardous waste from the generator through transporters to a tsd facility.

Date of Government Version: 12/03/2021	Source: Department of Energy & Environmental Protection
Date Data Arrived at EDR: 02/11/2022	Telephone: 860-424-3375
Date Made Active in Reports: 05/06/2022	Last EDR Contact: 05/09/2022
Number of Days to Update: 84	Next Scheduled EDR Contact: 08/22/2022
	Data Release Frequency: No Update Planned

NJ MANIFEST: Manifest Information

Hazardous waste manifest information.

Date of Government Version: 12/31/2018	Source: Department of Environmental Protection
Date Data Arrived at EDR: 04/10/2019	Telephone: N/A
Date Made Active in Reports: 05/16/2019	Last EDR Contact: 04/07/2022
Number of Days to Update: 36	Next Scheduled EDR Contact: 07/18/2022
	Data Release Frequency: Annually

GOVERNMENT RECORDS SEARCHED / DATA CURRENCY TRACKING

NY MANIFEST: Facility and Manifest Data

Manifest is a document that lists and tracks hazardous waste from the generator through transporters to a TSD facility.

Date of Government Version: 01/01/2019
Date Data Arrived at EDR: 10/29/2021
Date Made Active in Reports: 01/19/2022
Number of Days to Update: 82

Source: Department of Environmental Conservation
Telephone: 518-402-8651
Last EDR Contact: 04/28/2022
Next Scheduled EDR Contact: 08/08/2022
Data Release Frequency: Quarterly

PA MANIFEST: Manifest Information

Hazardous waste manifest information.

Date of Government Version: 06/30/2018
Date Data Arrived at EDR: 07/19/2019
Date Made Active in Reports: 09/10/2019
Number of Days to Update: 53

Source: Department of Environmental Protection
Telephone: 717-783-8990
Last EDR Contact: 04/08/2022
Next Scheduled EDR Contact: 07/25/2022
Data Release Frequency: Annually

RI MANIFEST: Manifest information

Hazardous waste manifest information

Date of Government Version: 12/31/2018
Date Data Arrived at EDR: 11/30/2021
Date Made Active in Reports: 02/18/2022
Number of Days to Update: 80

Source: Department of Environmental Management
Telephone: 401-222-2797
Last EDR Contact: 05/16/2022
Next Scheduled EDR Contact: 08/29/2022
Data Release Frequency: Annually

WI MANIFEST: Manifest Information

Hazardous waste manifest information.

Date of Government Version: 05/31/2018
Date Data Arrived at EDR: 06/19/2019
Date Made Active in Reports: 09/03/2019
Number of Days to Update: 76

Source: Department of Natural Resources
Telephone: N/A
Last EDR Contact: 03/02/2022
Next Scheduled EDR Contact: 06/20/2022
Data Release Frequency: Annually

Oil/Gas Pipelines

Source: Endeavor Business Media

Petroleum Bundle (Crude Oil, Refined Products, Petrochemicals, Gas Liquids (LPG/NGL), and Specialty Gases (Miscellaneous)) N = Natural Gas Bundle (Natural Gas, Gas Liquids (LPG/NGL), and Specialty Gases (Miscellaneous)). This map includes information copyrighted by Endeavor Business Media. This information is provided on a best effort basis and Endeavor Business Media does not guarantee its accuracy nor warrant its fitness for any particular purpose. Such information has been reprinted with the permission of Endeavor Business Media.

Electric Power Transmission Line Data

Source: Endeavor Business Media

This map includes information copyrighted by Endeavor Business Media. This information is provided on a best effort basis and Endeavor Business Media does not guarantee its accuracy nor warrant its fitness for any particular purpose. Such information has been reprinted with the permission of Endeavor Business Media.

Sensitive Receptors: There are individuals deemed sensitive receptors due to their fragile immune systems and special sensitivity to environmental discharges. These sensitive receptors typically include the elderly, the sick, and children. While the location of all sensitive receptors cannot be determined, EDR indicates those buildings and facilities - schools, daycares, hospitals, medical centers, and nursing homes - where individuals who are sensitive receptors are likely to be located.

AHA Hospitals:

Source: American Hospital Association, Inc.
Telephone: 312-280-5991

The database includes a listing of hospitals based on the American Hospital Association's annual survey of hospitals.

Medical Centers: Provider of Services Listing

Source: Centers for Medicare & Medicaid Services
Telephone: 410-786-3000

A listing of hospitals with Medicare provider number, produced by Centers of Medicare & Medicaid Services, a federal agency within the U.S. Department of Health and Human Services.

GOVERNMENT RECORDS SEARCHED / DATA CURRENCY TRACKING

Nursing Homes

Source: National Institutes of Health

Telephone: 301-594-6248

Information on Medicare and Medicaid certified nursing homes in the United States.

Public Schools

Source: National Center for Education Statistics

Telephone: 202-502-7300

The National Center for Education Statistics' primary database on elementary and secondary public education in the United States. It is a comprehensive, annual, national statistical database of all public elementary and secondary schools and school districts, which contains data that are comparable across all states.

Private Schools

Source: National Center for Education Statistics

Telephone: 202-502-7300

The National Center for Education Statistics' primary database on private school locations in the United States.

Daycare Centers: Licensed Facilities

Source: Department of Social Services

Telephone: 916-657-4041

Flood Zone Data: This data was obtained from the Federal Emergency Management Agency (FEMA). It depicts 100-year and 500-year flood zones as defined by FEMA. It includes the National Flood Hazard Layer (NFHL) which incorporates Flood Insurance Rate Map (FIRM) data and Q3 data from FEMA in areas not covered by NFHL.

Source: FEMA

Telephone: 877-336-2627

Date of Government Version: 2003, 2015

NWI: National Wetlands Inventory. This data, available in select counties across the country, was obtained by EDR in 2002, 2005 and 2010 from the U.S. Fish and Wildlife Service.

State Wetlands Data: Wetland Inventory

Source: Department of Fish and Wildlife

Telephone: 916-445-0411

Current USGS 7.5 Minute Topographic Map

Source: U.S. Geological Survey

STREET AND ADDRESS INFORMATION

Â© 2015 TomTom North America, Inc. All rights reserved. This material is proprietary and the subject of copyright protection and other intellectual property rights owned by or licensed to Tele Atlas North America, Inc. The use of this material is subject to the terms of a license agreement. You will be held liable for any unauthorized copying or disclosure of this material.

GEOCHECK[®] - PHYSICAL SETTING SOURCE ADDENDUM

TARGET PROPERTY ADDRESS

DUKE PERRIS
SEC RAMONA EXPY WEBSTER AVE
PERRIS, CA 92571

TARGET PROPERTY COORDINATES

Latitude (North): 33.842796 - 33° 50' 34.07"
Longitude (West): 117.240454 - 117° 14' 25.63"
Universal Tranverse Mercator: Zone 11
UTM X (Meters): 477753.2
UTM Y (Meters): 3744557.8
Elevation: 1475 ft. above sea level

USGS TOPOGRAPHIC MAP

Target Property Map: 12015907 PERRIS, CA
Version Date: 2018

Southwest Map: 12015925 STEELE PEAK, CA
Version Date: 2018

EDR's GeoCheck Physical Setting Source Addendum is provided to assist the environmental professional in forming an opinion about the impact of potential contaminant migration.

Assessment of the impact of contaminant migration generally has two principle investigative components:

1. Groundwater flow direction, and
2. Groundwater flow velocity.

Groundwater flow direction may be impacted by surface topography, hydrology, hydrogeology, characteristics of the soil, and nearby wells. Groundwater flow velocity is generally impacted by the nature of the geologic strata.

GEOCHECK® - PHYSICAL SETTING SOURCE SUMMARY

GROUNDWATER FLOW DIRECTION INFORMATION

Groundwater flow direction for a particular site is best determined by a qualified environmental professional using site-specific well data. If such data is not reasonably ascertainable, it may be necessary to rely on other sources of information, such as surface topographic information, hydrologic information, hydrogeologic data collected on nearby properties, and regional groundwater flow information (from deep aquifers).

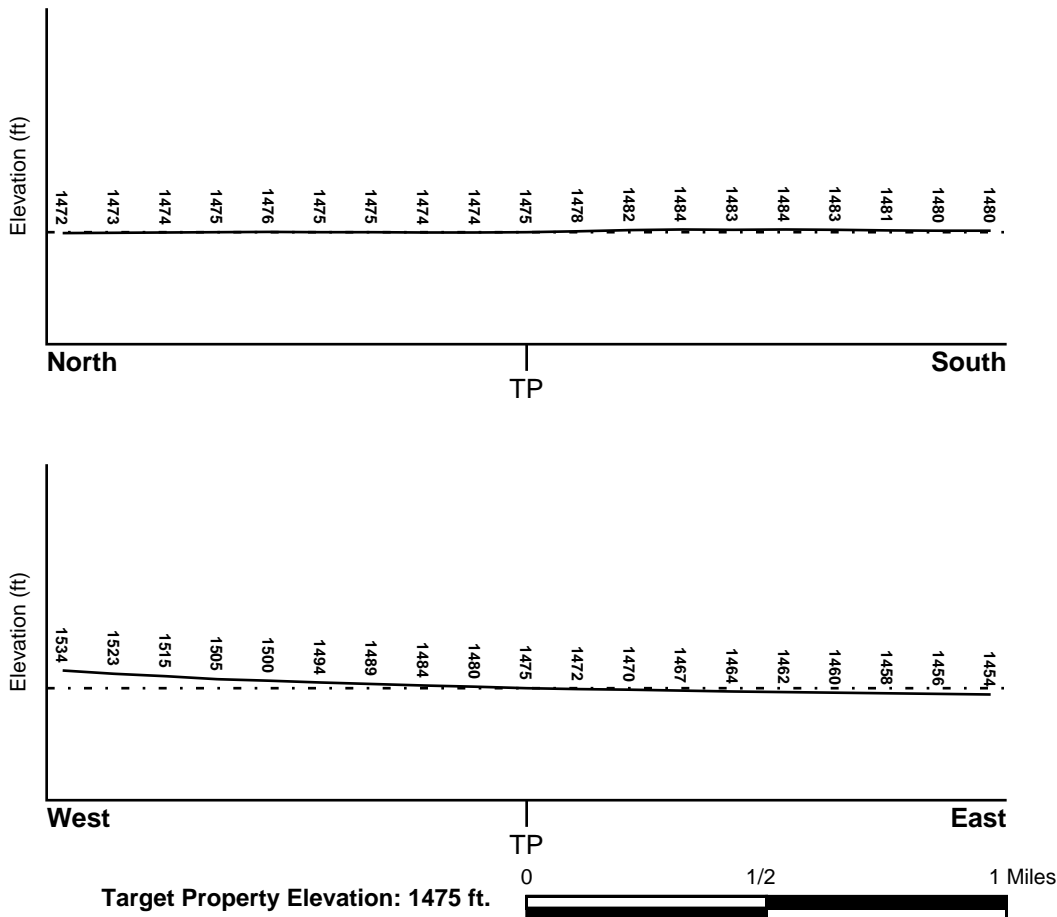
TOPOGRAPHIC INFORMATION

Surface topography may be indicative of the direction of surficial groundwater flow. This information can be used to assist the environmental professional in forming an opinion about the impact of nearby contaminated properties or, should contamination exist on the target property, what downgradient sites might be impacted.

TARGET PROPERTY TOPOGRAPHY

General Topographic Gradient: General ENE

SURROUNDING TOPOGRAPHY: ELEVATION PROFILES



Source: Topography has been determined from the USGS 7.5' Digital Elevation Model and should be evaluated on a relative (not an absolute) basis. Relative elevation information between sites of close proximity should be field verified.

GEOCHECK® - PHYSICAL SETTING SOURCE SUMMARY

HYDROLOGIC INFORMATION

Surface water can act as a hydrologic barrier to groundwater flow. Such hydrologic information can be used to assist the environmental professional in forming an opinion about the impact of nearby contaminated properties or, should contamination exist on the target property, what downgradient sites might be impacted.

Refer to the Physical Setting Source Map following this summary for hydrologic information (major waterways and bodies of water).

FEMA FLOOD ZONE

<u>Flood Plain Panel at Target Property</u>	<u>FEMA Source Type</u>
06065C1430H	FEMA FIRM Flood data
<u>Additional Panels in search area:</u>	<u>FEMA Source Type</u>
06065C1410G	FEMA FIRM Flood data

NATIONAL WETLAND INVENTORY

<u>NWI Quad at Target Property</u>	<u>NWI Electronic Data Coverage</u>
NOT AVAILABLE	YES - refer to the Overview Map and Detail Map

HYDROGEOLOGIC INFORMATION

Hydrogeologic information obtained by installation of wells on a specific site can often be an indicator of groundwater flow direction in the immediate area. Such hydrogeologic information can be used to assist the environmental professional in forming an opinion about the impact of nearby contaminated properties or, should contamination exist on the target property, what downgradient sites might be impacted.

Site-Specific Hydrogeological Data*:

Search Radius:	1.25 miles
Status:	Not found

AQUIFLOW®

Search Radius: 1.000 Mile.

EDR has developed the AQUIFLOW Information System to provide data on the general direction of groundwater flow at specific points. EDR has reviewed reports submitted by environmental professionals to regulatory authorities at select sites and has extracted the date of the report, groundwater flow direction as determined hydrogeologically, and the depth to water table.

<u>MAP ID</u>	<u>LOCATION FROM TP</u>	<u>GENERAL DIRECTION GROUNDWATER FLOW</u>
Not Reported		

GEOCHECK® - PHYSICAL SETTING SOURCE SUMMARY

GROUNDWATER FLOW VELOCITY INFORMATION

Groundwater flow velocity information for a particular site is best determined by a qualified environmental professional using site specific geologic and soil strata data. If such data are not reasonably ascertainable, it may be necessary to rely on other sources of information, including geologic age identification, rock stratigraphic unit and soil characteristics data collected on nearby properties and regional soil information. In general, contaminant plumes move more quickly through sandy-gravelly types of soils than silty-clayey types of soils.

GEOLOGIC INFORMATION IN GENERAL AREA OF TARGET PROPERTY

Geologic information can be used by the environmental professional in forming an opinion about the relative speed at which contaminant migration may be occurring.

ROCK STRATIGRAPHIC UNIT

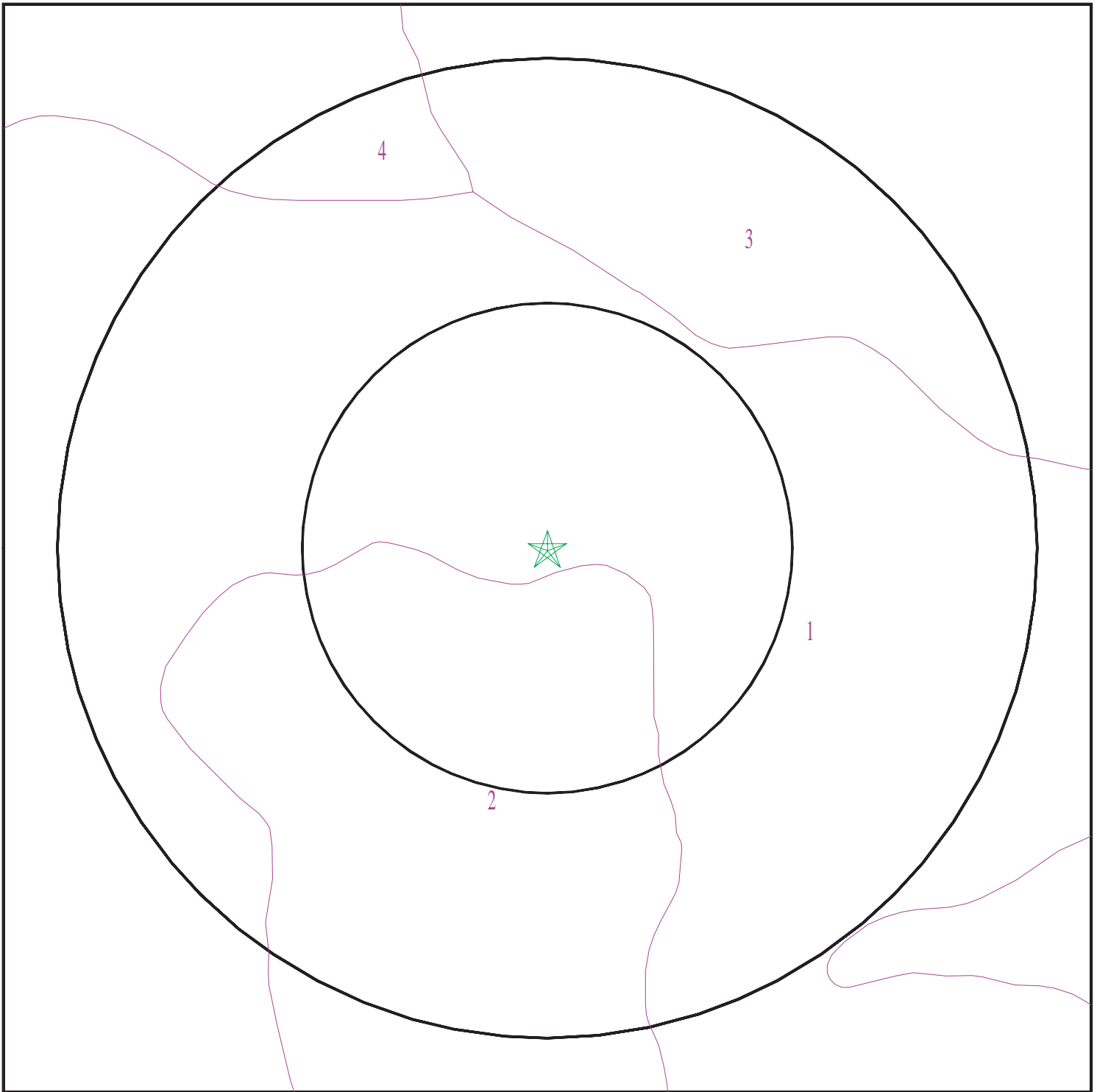
Era: Mesozoic
System: Cretaceous
Series: Cretaceous granitic rocks
Code: Kg *(decoded above as Era, System & Series)*

GEOLOGIC AGE IDENTIFICATION

Category: Plutonic and Intrusive Rocks

Geologic Age and Rock Stratigraphic Unit Source: P.G. Schruben, R.E. Arndt and W.J. Bawiec, Geology of the Conterminous U.S. at 1:2,500,000 Scale - a digital representation of the 1974 P.B. King and H.M. Beikman Map, USGS Digital Data Series DDS - 11 (1994).

SSURGO SOIL MAP - 6995113.2s



- ★ Target Property
- ∩ SSURGO Soil
- ∩ Water



SITE NAME: Duke Perris
ADDRESS: SEC Ramona Expy Webster Ave
Perris CA 92571
LAT/LONG: 33.842796 / 117.240454

CLIENT: Roux Associates
CONTACT: Taylor Barrett
INQUIRY #: 6995113.2s
DATE: May 25, 2022 3:51 pm

GEOCHECK® - PHYSICAL SETTING SOURCE SUMMARY

DOMINANT SOIL COMPOSITION IN GENERAL AREA OF TARGET PROPERTY

The U.S. Department of Agriculture's (USDA) Soil Conservation Service (SCS) leads the National Cooperative Soil Survey (NCSS) and is responsible for collecting, storing, maintaining and distributing soil survey information for privately owned lands in the United States. A soil map in a soil survey is a representation of soil patterns in a landscape. The following information is based on Soil Conservation Service SSURGO data.

Soil Map ID: 1

Soil Component Name: RAMONA

Soil Surface Texture: sandy loam

Hydrologic Group: Class B - Moderate infiltration rates. Deep and moderately deep, moderately well and well drained soils with moderately coarse textures.

Soil Drainage Class: Well drained

Hydric Status: Not hydric

Corrosion Potential - Uncoated Steel: Moderate

Depth to Bedrock Min: > 0 inches

Depth to Watertable Min: > 0 inches

Soil Layer Information							
Layer	Boundary		Soil Texture Class	Classification		Saturated hydraulic conductivity micro m/sec	Soil Reaction (pH)
	Upper	Lower		AASHTO Group	Unified Soil		
1	0 inches	14 inches	sandy loam	Granular materials (35 pct. or less passing No. 200), Silty, or Clayey Gravel and Sand.	COARSE-GRAINED SOILS, Sands, Sands with fines, Clayey sand. COARSE-GRAINED SOILS, Sands, Sands with fines, Silty Sand.	Max: 4 Min: 1.4	Max: 8.4 Min: 6.6
2	14 inches	22 inches	fine sandy loam	Granular materials (35 pct. or less passing No. 200), Silty, or Clayey Gravel and Sand.	COARSE-GRAINED SOILS, Sands, Sands with fines, Clayey sand. COARSE-GRAINED SOILS, Sands, Sands with fines, Silty Sand.	Max: 4 Min: 1.4	Max: 8.4 Min: 6.6
3	22 inches	68 inches	sandy clay loam	Granular materials (35 pct. or less passing No. 200), Silty, or Clayey Gravel and Sand.	COARSE-GRAINED SOILS, Sands, Sands with fines, Clayey sand. COARSE-GRAINED SOILS, Sands, Sands with fines, Silty Sand.	Max: 4 Min: 1.4	Max: 8.4 Min: 6.6

GEOCHECK® - PHYSICAL SETTING SOURCE SUMMARY

Soil Layer Information							
Layer	Boundary		Soil Texture Class	Classification		Saturated hydraulic conductivity micro m/sec	Soil Reaction (pH)
	Upper	Lower		AASHTO Group	Unified Soil		
4	68 inches	74 inches	gravelly sandy loam	Granular materials (35 pct. or less passing No. 200), Silty, or Clayey Gravel and Sand.	COARSE-GRAINED SOILS, Sands, Sands with fines, Clayey sand. COARSE-GRAINED SOILS, Sands, Sands with fines, Silty Sand.	Max: 4 Min: 1.4	Max: 8.4 Min: 6.6

Soil Map ID: 2

Soil Component Name: EXETER

Soil Surface Texture: sandy loam

Hydrologic Group: Class B - Moderate infiltration rates. Deep and moderately deep, moderately well and well drained soils with moderately coarse textures.

Soil Drainage Class: Well drained

Hydric Status: Not hydric

Corrosion Potential - Uncoated Steel: High

Depth to Bedrock Min: > 0 inches

Depth to Watertable Min: > 0 inches

Soil Layer Information							
Layer	Boundary		Soil Texture Class	Classification		Saturated hydraulic conductivity micro m/sec	Soil Reaction (pH)
	Upper	Lower		AASHTO Group	Unified Soil		
1	0 inches	16 inches	sandy loam	Silt-Clay Materials (more than 35 pct. passing No. 200), Silty Soils.	FINE-GRAINED SOILS, Silts and Clays (liquid limit less than 50%), silt.	Max: 4 Min: 1.4	Max: 8.4 Min: 7.4
2	16 inches	37 inches	sandy clay loam	Silt-Clay Materials (more than 35 pct. passing No. 200), Silty Soils.	FINE-GRAINED SOILS, Silts and Clays (liquid limit less than 50%), silt.	Max: 4 Min: 1.4	Max: 8.4 Min: 7.4

GEOCHECK® - PHYSICAL SETTING SOURCE SUMMARY

Soil Layer Information							
Layer	Boundary		Soil Texture Class	Classification		Saturated hydraulic conductivity micro m/sec	Soil Reaction (pH)
	Upper	Lower		AASHTO Group	Unified Soil		
3	37 inches	50 inches	indurated	Silt-Clay Materials (more than 35 pct. passing No. 200), Silty Soils.	FINE-GRAINED SOILS, Silts and Clays (liquid limit less than 50%), silt.	Max: 4 Min: 1.4	Max: 8.4 Min: 7.4
4	50 inches	59 inches	stratified sandy loam to silt loam	Silt-Clay Materials (more than 35 pct. passing No. 200), Silty Soils.	FINE-GRAINED SOILS, Silts and Clays (liquid limit less than 50%), silt.	Max: 4 Min: 1.4	Max: 8.4 Min: 7.4

Soil Map ID: 3

Soil Component Name: PACHAPPA

Soil Surface Texture: fine sandy loam

Hydrologic Group: Class B - Moderate infiltration rates. Deep and moderately deep, moderately well and well drained soils with moderately coarse textures.

Soil Drainage Class: Well drained

Hydric Status: Not hydric

Corrosion Potential - Uncoated Steel: Low

Depth to Bedrock Min: > 0 inches

Depth to Watertable Min: > 0 inches

Soil Layer Information							
Layer	Boundary		Soil Texture Class	Classification		Saturated hydraulic conductivity micro m/sec	Soil Reaction (pH)
	Upper	Lower		AASHTO Group	Unified Soil		
1	0 inches	20 inches	fine sandy loam	Silt-Clay Materials (more than 35 pct. passing No. 200), Silty Soils.	FINE-GRAINED SOILS, Silts and Clays (liquid limit less than 50%), Lean Clay Soils.	Max: 14 Min: 4	Max: 7.8 Min: 6.6

GEOCHECK® - PHYSICAL SETTING SOURCE SUMMARY

Soil Layer Information							
Layer	Boundary		Soil Texture Class	Classification		Saturated hydraulic conductivity micro m/sec	Soil Reaction (pH)
	Upper	Lower		AASHTO Group	Unified Soil		
2	20 inches	62 inches	loam	Silt-Clay Materials (more than 35 pct. passing No. 200), Silty Soils.	FINE-GRAINED SOILS, Silts and Clays (liquid limit less than 50%), Lean Clay	Max: 14 Min: 4	Max: 7.8 Min: 6.6

Soil Map ID: 4

Soil Component Name: GREENFIELD

Soil Surface Texture: sandy loam

Hydrologic Group: Class B - Moderate infiltration rates. Deep and moderately deep, moderately well and well drained soils with moderately coarse textures.

Soil Drainage Class: Well drained

Hydric Status: Not hydric

Corrosion Potential - Uncoated Steel: Low

Depth to Bedrock Min: > 0 inches

Depth to Watertable Min: > 0 inches

Soil Layer Information							
Layer	Boundary		Soil Texture Class	Classification		Saturated hydraulic conductivity micro m/sec	Soil Reaction (pH)
	Upper	Lower		AASHTO Group	Unified Soil		
1	0 inches	25 inches	sandy loam	Granular materials (35 pct. or less passing No. 200), Silty, or Clayey Gravel and Sand.	COARSE-GRAINED SOILS, Sands, Sands with fines, Silty Sand.	Max: 42 Min: 14	Max: 8.4 Min: 6.6
2	25 inches	42 inches	fine sandy loam	Granular materials (35 pct. or less passing No. 200), Silty, or Clayey Gravel and Sand.	COARSE-GRAINED SOILS, Sands, Sands with fines, Silty Sand.	Max: 42 Min: 14	Max: 8.4 Min: 6.6

GEOCHECK® - PHYSICAL SETTING SOURCE SUMMARY

Soil Layer Information							
Layer	Boundary		Soil Texture Class	Classification		Saturated hydraulic conductivity micro m/sec	Soil Reaction (pH)
	Upper	Lower		AASHTO Group	Unified Soil		
3	42 inches	59 inches	loam	Granular materials (35 pct. or less passing No. 200), Silty, or Clayey Gravel and Sand.	COARSE-GRAINED SOILS, Sands, Sands with fines, Silty Sand.	Max: 42 Min: 14	Max: 8.4 Min: 6.6
4	59 inches	72 inches	stratified loamy sand to sandy loam	Granular materials (35 pct. or less passing No. 200), Silty, or Clayey Gravel and Sand.	COARSE-GRAINED SOILS, Sands, Sands with fines, Silty Sand.	Max: 42 Min: 14	Max: 8.4 Min: 6.6

LOCAL / REGIONAL WATER AGENCY RECORDS

EDR Local/Regional Water Agency records provide water well information to assist the environmental professional in assessing sources that may impact ground water flow direction, and in forming an opinion about the impact of contaminant migration on nearby drinking water wells.

WELL SEARCH DISTANCE INFORMATION

<u>DATABASE</u>	<u>SEARCH DISTANCE (miles)</u>
Federal USGS	1.000
Federal FRDS PWS	Nearest PWS within 1 mile
State Database	1.000

FEDERAL USGS WELL INFORMATION

<u>MAP ID</u>	<u>WELL ID</u>	<u>LOCATION FROM TP</u>
A2	USGS40000138560	1/4 - 1/2 Mile ENE
C10	USGS40000138576	1/2 - 1 Mile NE
E19	USGS40000138509	1/2 - 1 Mile SE
F22	USGS40000138517	1/2 - 1 Mile ESE
I32	USGS40000138615	1/2 - 1 Mile NNE
H35	USGS40000138614	1/2 - 1 Mile NNW

FEDERAL FRDS PUBLIC WATER SUPPLY SYSTEM INFORMATION

<u>MAP ID</u>	<u>WELL ID</u>	<u>LOCATION FROM TP</u>
---------------	----------------	-------------------------

GEOCHECK® - PHYSICAL SETTING SOURCE SUMMARY

FEDERAL FRDS PUBLIC WATER SUPPLY SYSTEM INFORMATION

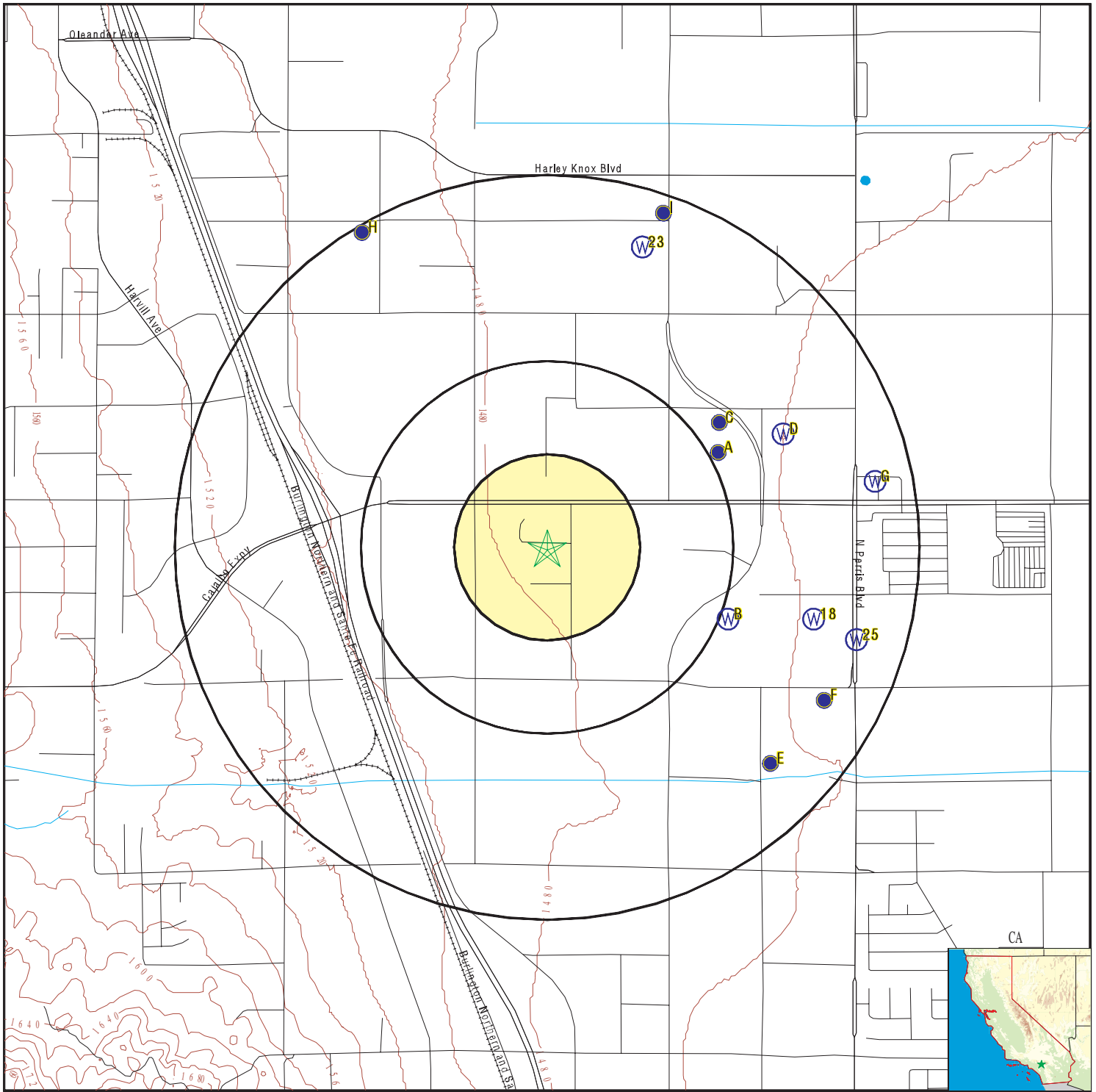
MAP ID	WELL ID	LOCATION FROM TP
No PWS System Found		

Note: PWS System location is not always the same as well location.

STATE DATABASE WELL INFORMATION

MAP ID	WELL ID	LOCATION FROM TP
A1	CAUSGSN00003056	1/4 - 1/2 Mile ENE
B3	CADWR0000038083	1/2 - 1 Mile ESE
B4	CADWR0000033438	1/2 - 1 Mile ESE
A5	4815	1/2 - 1 Mile ENE
A6	CADWR9000005843	1/2 - 1 Mile ENE
A7	CADDW0000007579	1/2 - 1 Mile ENE
C8	CAUSGS000001379	1/2 - 1 Mile NE
C9	CAUSGSN00019061	1/2 - 1 Mile NE
C11	CALLNL000000519	1/2 - 1 Mile NE
C12	CADWR0000017306	1/2 - 1 Mile ENE
C13	CADWR0000011667	1/2 - 1 Mile ENE
C14	CADWR0000001894	1/2 - 1 Mile ENE
D15	4816	1/2 - 1 Mile ENE
D16	CAPFAS000001685	1/2 - 1 Mile ENE
D17	CADDW0000011374	1/2 - 1 Mile ENE
18	CADWR0000005800	1/2 - 1 Mile ESE
E20	CADWR9000005783	1/2 - 1 Mile SE
F21	CADWR0000000169	1/2 - 1 Mile ESE
23	CADWR0000029072	1/2 - 1 Mile NNE
F24	CAUSGSN00009210	1/2 - 1 Mile ESE
25	CADWR9000005812	1/2 - 1 Mile ESE
F26	CADWR9000005796	1/2 - 1 Mile ESE
G27	CAEDF0000103534	1/2 - 1 Mile ENE
G28	CAEDF0000070916	1/2 - 1 Mile East
G29	CAEDF0000033451	1/2 - 1 Mile ENE
H30	CADWR0000037413	1/2 - 1 Mile NNW
I31	CAUSGSN00010020	1/2 - 1 Mile NNE
H33	CAUSGSN00002987	1/2 - 1 Mile NNW
H34	CADWR9000005902	1/2 - 1 Mile NNW

PHYSICAL SETTING SOURCE MAP - 6995113.2s



- County Boundary
- Major Roads
- Contour Lines
- Earthquake Fault Lines
- Earthquake epicenter, Richter 5 or greater
- Water Wells
- Public Water Supply Wells
- Cluster of Multiple Icons

- Groundwater Flow Direction
- Indeterminate Groundwater Flow at Location
- Groundwater Flow Varies at Location
- Closest Hydrogeological Data
- Oil, gas or related wells

SITE NAME: Duke Perris
 ADDRESS: SEC Ramona Expy Webster Ave
 Perris CA 92571
 LAT/LONG: 33.842796 / 117.240454

CLIENT: Roux Associates
 CONTACT: Taylor Barrett
 INQUIRY #: 6995113.2s
 DATE: May 25, 2022 3:51 pm

GEOCHECK® - PHYSICAL SETTING SOURCE MAP FINDINGS

Map ID
Direction
Distance
Elevation

Database EDR ID Number

A1
ENE
1/4 - 1/2 Mile
Lower

CA WELLS CAUSGSN00003056

Well ID:	USGS-335046117135501	Well Type:	UNK
Source:	United States Geological Survey		
Other Name:	USGS-335046117135501	GAMA PFAS Testing:	Not Reported
Groundwater Quality Data:	https://gamagroundwater.waterboards.ca.gov/gama/gamamap/public/GamaDataDisplay.asp?dataset=USGSNEW&samp_date=&global_id=&assigned_name=USGS-335046117135501&store_num=		
GeoTracker Data:	Not Reported		

A2
ENE
1/4 - 1/2 Mile
Lower

FED USGS USGS40000138560

Organization ID:	USGS-CA		
Organization Name:	USGS California Water Science Center		
Monitor Location:	004S003W06Q001S	Type:	Well
Description:	Not Reported	HUC:	18070202
Drainage Area:	Not Reported	Drainage Area Units:	Not Reported
Contrib Drainage Area:	Not Reported	Contrib Drainage Area Unts:	Not Reported
Aquifer:	California Coastal Basin aquifers		
Formation Type:	Not Reported	Aquifer Type:	Not Reported
Construction Date:	Not Reported	Well Depth:	Not Reported
Well Depth Units:	Not Reported	Well Hole Depth:	Not Reported
Well Hole Depth Units:	Not Reported		

B3
ESE
1/2 - 1 Mile
Lower

CA WELLS CADWR0000038083

Well ID:	04S03W07G001S	Well Type:	UNK
Source:	Department of Water Resources		
Other Name:	04S03W07G001S	GAMA PFAS Testing:	Not Reported
Groundwater Quality Data:	https://gamagroundwater.waterboards.ca.gov/gama/gamamap/public/GamaDataDisplay.asp?dataset=DWR&samp_date=&global_id=&assigned_name=04S03W07G001S&store_num=		
GeoTracker Data:	Not Reported		

B4
ESE
1/2 - 1 Mile
Lower

CA WELLS CADWR0000033438

Well ID:	04S03W07G002S	Well Type:	UNK
Source:	Department of Water Resources		
Other Name:	04S03W07G002S	GAMA PFAS Testing:	Not Reported
Groundwater Quality Data:	https://gamagroundwater.waterboards.ca.gov/gama/gamamap/public/GamaDataDisplay.asp?dataset=DWR&samp_date=&global_id=&assigned_name=04S03W07G002S&store_num=		
GeoTracker Data:	Not Reported		

GEOCHECK® - PHYSICAL SETTING SOURCE MAP FINDINGS

Map ID
Direction
Distance
Elevation

Database EDR ID Number

A5
ENE
1/2 - 1 Mile
Lower

CA WELLS 4815

Seq:	4815	Prim sta c:	04S/03W-06Q03 S
Frds no:	3310009010	County:	33
District:	14	User id:	WAT
System no:	3310009	Water type:	G
Source nam:	WELL 1341 PERRY - ABANDONED	Station ty:	WELL/AMBNT
Latitude:	335049.0	Longitude:	1171355.0
Precision:	2	Status:	AB
Comment 1:	Not Reported	Comment 2:	Not Reported
Comment 3:	Not Reported	Comment 4:	Not Reported
Comment 5:	Not Reported	Comment 6:	Not Reported
Comment 7:	Not Reported		

System no:	3310009	System nam:	Eastern Municipal Wd
Hqname:	EASTERN MUNICIPAL WATER DIST	Address:	P.O. Box 8300
City:	San Jacinto	State:	CA
Zip:	92381	Zip ext:	1300
Pop serv:	253705	Connection:	84839
Area serve:	HEMET-SAN JACINTO-SUN CITY		

A6
ENE
1/2 - 1 Mile
Lower

CA WELLS CADWR9000005843

State Well #:	Not Reported	Station ID:	48225
Well Name:	EMWD11044	Basin Name:	San Jacinto
Well Use:	Irrigation	Well Type:	Single Well
Well Depth:	807	Well Completion Rpt #:	Not Reported

A7
ENE
1/2 - 1 Mile
Lower

CA WELLS CADDW0000007579

Well ID:	3310009-010	Well Type:	MUNICIPAL
Source:	Department of Health Services		
Other Name:	WELL 45 - NEW MAXWELL - INACTIVE		
GAMA PFAS Testing:	Not Reported		
Groundwater Quality Data:	https://gamagroundwater.waterboards.ca.gov/gama/gamamap/public/GamaDataDisplay.asp?dataset=DHS&samp_date=&global_id=&assigned_name=3310009-010&store_num=		
GeoTracker Data:	Not Reported		

C8
NE
1/2 - 1 Mile
Lower

CA WELLS CAUSGS000001379

GEOCHECK® - PHYSICAL SETTING SOURCE MAP FINDINGS

Map ID
 Direction
 Distance
 Elevation

Database EDR ID Number

C9
NE
 1/2 - 1 Mile
 Lower

CA WELLS CAUSGSN00019061

Well ID:	USGS-335053117135801	Well Type:	UNK
Source:	United States Geological Survey		
Other Name:	USGS-335053117135801	GAMA PFAS Testing:	Not Reported
Groundwater Quality Data:	https://gamagroundwater.waterboards.ca.gov/gama/gamamap/public/GamaDataDisplay.asp?dataset=USGSNEW&samp_date=&global_id=&assigned_name=USGS-335053117135801&store_num=		
GeoTracker Data:	Not Reported		

C10
NE
 1/2 - 1 Mile
 Lower

FED USGS USGS40000138576

Organization ID:	USGS-CA		
Organization Name:	USGS California Water Science Center		
Monitor Location:	004S003W06Q004S	Type:	Well
Description:	Not Reported	HUC:	Not Reported
Drainage Area:	Not Reported	Drainage Area Units:	Not Reported
Contrib Drainage Area:	Not Reported	Contrib Drainage Area Unts:	Not Reported
Aquifer:	California Coastal Basin aquifers		
Formation Type:	Cenozoic Erathem	Aquifer Type:	Unconfined single aquifer
Construction Date:	19940115	Well Depth:	760
Well Depth Units:	ft	Well Hole Depth:	905
Well Hole Depth Units:	ft		

Ground water levels,Number of Measurements:	1	Level reading date:	2001-03-12
Feet below surface:	109.8	Feet to sea level:	Not Reported
Note:	Not Reported		

C11
NE
 1/2 - 1 Mile
 Lower

CA WELLS CALLNL000000519

Well ID:	100819	Well Type:	MUNICIPAL
Source:	Lawrence Livermore National Laboratory		
Other Name:	04S/03W-06Q04 M	GAMA PFAS Testing:	Not Reported
Groundwater Quality Data:	Not Reported		
GeoTracker Data:	Not Reported		

Chemical:	Helium-3/Helium-4	Results:	.000000361095
Units:	atom ratio	Date:	09/10/2001

Chemical:	Helium-4	Results:	.00000312922
Units:	cm3STP/g	Date:	09/10/2001

Chemical:	Argon	Results:	.000517371
Units:	cm3STP/g	Date:	09/10/2001

GEOCHECK® - PHYSICAL SETTING SOURCE MAP FINDINGS

Chemical:	Neon	Results:	.000000954346
Units:	cm3STP/g	Date:	09/10/2001

C12
ENE
1/2 - 1 Mile
Lower

CA WELLS CADWR0000017306

Well ID:	04S03W06Q002S	Well Type:	UNK
Source:	Department of Water Resources		
Other Name:	04S03W06Q002S	GAMA PFAS Testing:	Not Reported
Groundwater Quality Data:	https://gamagroundwater.waterboards.ca.gov/gama/gamamap/public/GamaDataDisplay.asp?dataset=DWR&samp_date=&global_id=&assigned_name=04S03W06Q002S&store_num=		
GeoTracker Data:	Not Reported		

C13
ENE
1/2 - 1 Mile
Lower

CA WELLS CADWR0000011667

Well ID:	04S03W06Q001S	Well Type:	UNK
Source:	Department of Water Resources		
Other Name:	04S03W06Q001S	GAMA PFAS Testing:	Not Reported
Groundwater Quality Data:	https://gamagroundwater.waterboards.ca.gov/gama/gamamap/public/GamaDataDisplay.asp?dataset=DWR&samp_date=&global_id=&assigned_name=04S03W06Q001S&store_num=		
GeoTracker Data:	Not Reported		

C14
ENE
1/2 - 1 Mile
Lower

CA WELLS CADWR0000001894

Well ID:	04S03W06Q003S	Well Type:	UNK
Source:	Department of Water Resources		
Other Name:	04S03W06Q003S	GAMA PFAS Testing:	Not Reported
Groundwater Quality Data:	https://gamagroundwater.waterboards.ca.gov/gama/gamamap/public/GamaDataDisplay.asp?dataset=DWR&samp_date=&global_id=&assigned_name=04S03W06Q003S&store_num=		
GeoTracker Data:	Not Reported		

D15
ENE
1/2 - 1 Mile
Lower

CA WELLS 4816

Seq:	4816	Prim sta c:	04S/03W-06Q04 S
Frds no:	3310009045	County:	33
District:	14	User id:	WAT
System no:	3310009	Water type:	G
Source nam:	PERRY STREET #2 WELL	Station ty:	WELL/AMBNT/MUN/INTAKE
Latitude:	335050.0	Longitude:	1171345.0
Precision:	3	Status:	AR
Comment 1:	Not Reported	Comment 2:	Not Reported
Comment 3:	Not Reported	Comment 4:	Not Reported
Comment 5:	Not Reported	Comment 6:	Not Reported

GEOCHECK® - PHYSICAL SETTING SOURCE MAP FINDINGS

Comment 7:	Not Reported		
System no:	3310009	System nam:	Eastern Municipal Wd
Hqname:	EASTERN MUNICIPAL WATER DIST	Address:	P.O. Box 8300
City:	San Jacinto	State:	CA
Zip:	92381	Zip ext:	1300
Pop serv:	253705	Connection:	84839
Area serve:	HEMET-SAN JACINTO-SUN CITY		
Sample date:	18-JAN-18	Finding:	5.
Chemical:	NITRATE (AS N)	Report units:	MG/L
Dir:	0.4		
Sample date:	03-OCT-17	Finding:	4.9
Chemical:	NITRATE (AS N)	Report units:	MG/L
Dir:	0.4		
Sample date:	01-AUG-17	Finding:	1.6
Chemical:	GROSS BETA MDA95	Report units:	PCI/L
Dir:	0.		
Sample date:	01-AUG-17	Finding:	0.506
Chemical:	RADIUM 228 MDA95	Report units:	PCI/L
Dir:	0.		
Sample date:	01-AUG-17	Finding:	1350.
Chemical:	SPECIFIC CONDUCTANCE	Report units:	US
Dir:	0.		
Sample date:	01-AUG-17	Finding:	7.3
Chemical:	PH, LABORATORY	Report units:	Not Reported
Dir:	0.		
Sample date:	01-AUG-17	Finding:	150.
Chemical:	ALKALINITY (TOTAL) AS CaCO3	Report units:	MG/L
Dir:	0.		
Sample date:	01-AUG-17	Finding:	180.
Chemical:	BICARBONATE ALKALINITY	Report units:	MG/L
Dir:	0.		
Sample date:	01-AUG-17	Finding:	5.2
Chemical:	NITRATE (AS N)	Report units:	MG/L
Dir:	0.4		
Sample date:	01-AUG-17	Finding:	420.
Chemical:	HARDNESS (TOTAL) AS CaCO3	Report units:	MG/L
Dir:	0.		
Sample date:	01-AUG-17	Finding:	120.
Chemical:	CALCIUM	Report units:	MG/L
Dir:	0.		
Sample date:	01-AUG-17	Finding:	29.
Chemical:	MAGNESIUM	Report units:	MG/L
Dir:	0.		
Sample date:	01-AUG-17	Finding:	120.
Chemical:	SODIUM	Report units:	MG/L
Dir:	0.		
Sample date:	01-AUG-17	Finding:	320.

GEOCHECK® - PHYSICAL SETTING SOURCE MAP FINDINGS

Chemical:	CHLORIDE	Report units:	MG/L
Dir:	0.		
Sample date:	01-AUG-17	Finding:	64.
Chemical:	SULFATE	Report units:	MG/L
Dir:	0.5		
Sample date:	01-AUG-17	Finding:	0.38
Chemical:	FLUORIDE (F) (NATURAL-SOURCE)	Report units:	MG/L
Dir:	0.1		
Sample date:	01-AUG-17	Finding:	45.
Chemical:	SILICA	Report units:	MG/L
Dir:	0.		
Sample date:	01-AUG-17	Finding:	260.
Chemical:	BARIUM	Report units:	UG/L
Dir:	100.		
Sample date:	01-AUG-17	Finding:	620.
Chemical:	BORON	Report units:	UG/L
Dir:	100.		
Sample date:	01-AUG-17	Finding:	980.
Chemical:	TOTAL DISSOLVED SOLIDS	Report units:	MG/L
Dir:	0.		
Sample date:	01-AUG-17	Finding:	4.4
Chemical:	TURBIDITY, LABORATORY	Report units:	NTU
Dir:	0.1		
Sample date:	01-AUG-17	Finding:	11.9
Chemical:	AGGRSSIVE INDEX (CORROSIVITY)	Report units:	Not Reported
Dir:	0.		
Sample date:	01-AUG-17	Finding:	1.2
Chemical:	CHROMIUM, HEXAVALENT	Report units:	UG/L
Dir:	1.		
Sample date:	01-AUG-17	Finding:	7.58
Chemical:	GROSS ALPHA	Report units:	PCI/L
Dir:	3.		
Sample date:	01-AUG-17	Finding:	2.13
Chemical:	GROSS ALPHA COUNTING ERROR	Report units:	PCI/L
Dir:	0.		
Sample date:	01-AUG-17	Finding:	4.82
Chemical:	GROSS BETA	Report units:	PCI/L
Dir:	4.		
Sample date:	01-AUG-17	Finding:	1.53
Chemical:	GROSS BETA COUNTING ERROR	Report units:	PCI/L
Dir:	0.		
Sample date:	01-AUG-17	Finding:	0.145
Chemical:	RADIUM 226 COUNTING ERROR	Report units:	PCI/L
Dir:	0.		
Sample date:	01-AUG-17	Finding:	0.44
Chemical:	RADIUM 228 COUNTING ERROR	Report units:	PCI/L
Dir:	0.		

GEOCHECK® - PHYSICAL SETTING SOURCE MAP FINDINGS

Sample date:	01-AUG-17	Finding:	4.51
Chemical:	URANIUM (PCI/L)	Report units:	PCI/L
Dir:	1.		
Sample date:	01-AUG-17	Finding:	1.49
Chemical:	URANIUM COUNTING ERROR	Report units:	PCI/L
Dir:	0.		
Sample date:	01-AUG-17	Finding:	2.07
Chemical:	GROSS ALPHA MDA95	Report units:	PCI/L
Dir:	0.		
Sample date:	01-AUG-17	Finding:	0.47
Chemical:	URANIUM MDA95	Report units:	PCI/L
Dir:	0.		
Sample date:	01-AUG-17	Finding:	0.363
Chemical:	RADIUM 226 MDA95	Report units:	PCI/L
Dir:	0.		
Sample date:	20-JUL-17	Finding:	5.1
Chemical:	NITRATE (AS N)	Report units:	MG/L
Dir:	0.4		
Sample date:	19-APR-17	Finding:	1.3
Chemical:	NITRATE (AS N)	Report units:	MG/L
Dir:	0.4		
Sample date:	10-JAN-17	Finding:	5.2
Chemical:	NITRATE (AS N)	Report units:	MG/L
Dir:	0.4		
Sample date:	10-OCT-16	Finding:	5.2
Chemical:	NITRATE (AS N)	Report units:	MG/L
Dir:	0.4		
Sample date:	13-SEP-16	Finding:	5.
Chemical:	NITRATE (AS N)	Report units:	MG/L
Dir:	0.4		
Sample date:	02-AUG-16	Finding:	29.
Chemical:	MAGNESIUM	Report units:	MG/L
Dir:	0.		
Sample date:	02-AUG-16	Finding:	11.9
Chemical:	AGGRSSIVE INDEX (CORROSIVITY)	Report units:	Not Reported
Dir:	0.		
Sample date:	02-AUG-16	Finding:	5.1
Chemical:	NITRATE + NITRITE (AS N)	Report units:	MG/L
Dir:	0.4		
Sample date:	02-AUG-16	Finding:	1530.
Chemical:	SPECIFIC CONDUCTANCE	Report units:	US
Dir:	0.		
Sample date:	02-AUG-16	Finding:	7.3
Chemical:	PH, LABORATORY	Report units:	Not Reported
Dir:	0.		
Sample date:	02-AUG-16	Finding:	140.
Chemical:	ALKALINITY (TOTAL) AS CaCO3	Report units:	MG/L

GEOCHECK® - PHYSICAL SETTING SOURCE MAP FINDINGS

Dir:	0.		
Sample date:	02-AUG-16	Finding:	170.
Chemical:	BICARBONATE ALKALINITY	Report units:	MG/L
Dir:	0.		
Sample date:	02-AUG-16	Finding:	5.1
Chemical:	NITRATE (AS N)	Report units:	MG/L
Dir:	0.4		
Sample date:	02-AUG-16	Finding:	0.42
Chemical:	TOTAL ORGANIC CARBON (TOC)	Report units:	MG/L
Dir:	0.3		
Sample date:	02-AUG-16	Finding:	410.
Chemical:	HARDNESS (TOTAL) AS CaCO ₃	Report units:	MG/L
Dir:	0.		
Sample date:	02-AUG-16	Finding:	120.
Chemical:	CALCIUM	Report units:	MG/L
Dir:	0.		
Sample date:	02-AUG-16	Finding:	120.
Chemical:	SODIUM	Report units:	MG/L
Dir:	0.		
Sample date:	02-AUG-16	Finding:	310.
Chemical:	CHLORIDE	Report units:	MG/L
Dir:	0.		
Sample date:	02-AUG-16	Finding:	63.
Chemical:	SULFATE	Report units:	MG/L
Dir:	0.5		
Sample date:	02-AUG-16	Finding:	0.39
Chemical:	FLUORIDE (F) (NATURAL-SOURCE)	Report units:	MG/L
Dir:	0.1		
Sample date:	02-AUG-16	Finding:	42.
Chemical:	SILICA	Report units:	MG/L
Dir:	0.		
Sample date:	02-AUG-16	Finding:	270.
Chemical:	BARIUM	Report units:	UG/L
Dir:	100.		
Sample date:	02-AUG-16	Finding:	610.
Chemical:	BORON	Report units:	UG/L
Dir:	100.		
Sample date:	02-AUG-16	Finding:	890.
Chemical:	TOTAL DISSOLVED SOLIDS	Report units:	MG/L
Dir:	0.		
Sample date:	16-JUN-16	Finding:	5.
Chemical:	NITRATE (AS N)	Report units:	MG/L
Dir:	0.4		
Sample date:	02-MAR-16	Finding:	4.9
Chemical:	NITRATE (AS N)	Report units:	MG/L
Dir:	0.4		

GEOCHECK® - PHYSICAL SETTING SOURCE MAP FINDINGS

Sample date:	09-FEB-16	Finding:	4.9
Chemical:	NITRATE (AS N)	Report units:	MG/L
Dir:	0.4		
Sample date:	17-NOV-15	Finding:	4.8
Chemical:	NITRATE (AS N)	Report units:	MG/L
Dir:	0.4		
Sample date:	05-AUG-15	Finding:	1490.
Chemical:	SPECIFIC CONDUCTANCE	Report units:	US
Dir:	0.		
Sample date:	05-AUG-15	Finding:	7.2
Chemical:	PH, LABORATORY	Report units:	Not Reported
Dir:	0.		
Sample date:	05-AUG-15	Finding:	150.
Chemical:	ALKALINITY (TOTAL) AS CaCO3	Report units:	MG/L
Dir:	0.		
Sample date:	05-AUG-15	Finding:	180.
Chemical:	BICARBONATE ALKALINITY	Report units:	MG/L
Dir:	0.		
Sample date:	05-AUG-15	Finding:	0.48
Chemical:	TOTAL ORGANIC CARBON (TOC)	Report units:	MG/L
Dir:	0.3		
Sample date:	05-AUG-15	Finding:	440.
Chemical:	HARDNESS (TOTAL) AS CaCO3	Report units:	MG/L
Dir:	0.		
Sample date:	05-AUG-15	Finding:	130.
Chemical:	CALCIUM	Report units:	MG/L
Dir:	0.		
Sample date:	05-AUG-15	Finding:	31.
Chemical:	MAGNESIUM	Report units:	MG/L
Dir:	0.		
Sample date:	05-AUG-15	Finding:	130.
Chemical:	SODIUM	Report units:	MG/L
Dir:	0.		
Sample date:	05-AUG-15	Finding:	320.
Chemical:	CHLORIDE	Report units:	MG/L
Dir:	0.		
Sample date:	05-AUG-15	Finding:	62.
Chemical:	SULFATE	Report units:	MG/L
Dir:	0.5		
Sample date:	05-AUG-15	Finding:	0.43
Chemical:	FLUORIDE (F) (NATURAL-SOURCE)	Report units:	MG/L
Dir:	0.1		
Sample date:	05-AUG-15	Finding:	46.
Chemical:	SILICA	Report units:	MG/L
Dir:	0.		
Sample date:	05-AUG-15	Finding:	270.
Chemical:	BARIUM	Report units:	UG/L

GEOCHECK® - PHYSICAL SETTING SOURCE MAP FINDINGS

Dir:	100.		
Sample date:	05-AUG-15	Finding:	630.
Chemical:	BORON	Report units:	UG/L
Dir:	100.		
Sample date:	05-AUG-15	Finding:	980.
Chemical:	TOTAL DISSOLVED SOLIDS	Report units:	MG/L
Dir:	0.		
Sample date:	05-AUG-15	Finding:	23.
Chemical:	NITRATE (AS NO3)	Report units:	MG/L
Dir:	2.		
Sample date:	05-AUG-15	Finding:	0.2
Chemical:	TURBIDITY, LABORATORY	Report units:	NTU
Dir:	0.1		
Sample date:	05-AUG-15	Finding:	11.9
Chemical:	AGGRSSIVE INDEX (CORROSIVITY)	Report units:	Not Reported
Dir:	0.		
Sample date:	05-AUG-15	Finding:	5.2
Chemical:	NITRATE (AS N)	Report units:	MG/L
Dir:	0.4		
Sample date:	05-AUG-15	Finding:	5200.
Chemical:	NITRATE + NITRITE (AS N)	Report units:	MG/L
Dir:	0.4		
Sample date:	22-APR-15	Finding:	23.
Chemical:	NITRATE (AS NO3)	Report units:	MG/L
Dir:	2.		
Sample date:	14-JAN-15	Finding:	20.
Chemical:	NITRATE (AS NO3)	Report units:	MG/L
Dir:	2.		
Sample date:	14-AUG-14	Finding:	940.
Chemical:	TOTAL DISSOLVED SOLIDS	Report units:	MG/L
Dir:	0.		
Sample date:	14-AUG-14	Finding:	0.179
Chemical:	RA-226 OR TOTAL RA BY 903.0 C.E.	Report units:	PCI/L
Dir:	0.		
Sample date:	14-AUG-14	Finding:	0.116
Chemical:	RA-226 FOR CWS OR TOTAL RA FOR NTNC BY 903.0	Report units:	PCI/L
Dir:	0.		
Sample date:	14-AUG-14	Finding:	1.72
Chemical:	GROSS BETA MDA95	Report units:	PCI/L
Dir:	0.		
Sample date:	14-AUG-14	Finding:	1370.
Chemical:	SPECIFIC CONDUCTANCE	Report units:	US
Dir:	0.		
Sample date:	14-AUG-14	Finding:	7.4
Chemical:	PH, LABORATORY	Report units:	Not Reported
Dir:	0.		

GEOCHECK® - PHYSICAL SETTING SOURCE MAP FINDINGS

Sample date:	14-AUG-14	Finding:	140.
Chemical:	ALKALINITY (TOTAL) AS CaCO3	Report units:	MG/L
Dir:	0.		
Sample date:	14-AUG-14	Finding:	170.
Chemical:	BICARBONATE ALKALINITY	Report units:	MG/L
Dir:	0.		
Sample date:	14-AUG-14	Finding:	430.
Chemical:	HARDNESS (TOTAL) AS CaCO3	Report units:	MG/L
Dir:	0.		
Sample date:	14-AUG-14	Finding:	120.
Chemical:	CALCIUM	Report units:	MG/L
Dir:	0.		
Sample date:	14-AUG-14	Finding:	30.
Chemical:	MAGNESIUM	Report units:	MG/L
Dir:	0.		
Sample date:	14-AUG-14	Finding:	120.
Chemical:	SODIUM	Report units:	MG/L
Dir:	0.		
Sample date:	14-AUG-14	Finding:	3.6
Chemical:	POTASSIUM	Report units:	MG/L
Dir:	0.		
Sample date:	14-AUG-14	Finding:	330.
Chemical:	CHLORIDE	Report units:	MG/L
Dir:	0.		
Sample date:	14-AUG-14	Finding:	61.
Chemical:	SULFATE	Report units:	MG/L
Dir:	0.5		
Sample date:	14-AUG-14	Finding:	0.39
Chemical:	FLUORIDE (F) (NATURAL-SOURCE)	Report units:	MG/L
Dir:	0.1		
Sample date:	14-AUG-14	Finding:	45.
Chemical:	SILICA	Report units:	MG/L
Dir:	0.		
Sample date:	14-AUG-14	Finding:	270.
Chemical:	BARIUM	Report units:	UG/L
Dir:	100.		
Sample date:	14-AUG-14	Finding:	620.
Chemical:	BORON	Report units:	UG/L
Dir:	100.		
Sample date:	14-AUG-14	Finding:	0.47
Chemical:	RADIUM, TOTAL, MDA95-NTNC ONLY, BY 903.0		
Report units:	PCI/L	Dir:	0.
Sample date:	14-AUG-14	Finding:	0.101
Chemical:	LANGELIER INDEX AT SOURCE TEMP.	Report units:	Not Reported
Dir:	0.		
Sample date:	14-AUG-14	Finding:	22.
Chemical:	NITRATE (AS NO3)	Report units:	MG/L

GEOCHECK® - PHYSICAL SETTING SOURCE MAP FINDINGS

Dir:	2.		
Sample date:	14-AUG-14	Finding:	1.8
Chemical:	TURBIDITY, LABORATORY	Report units:	NTU
Dir:	0.1		
Sample date:	14-AUG-14	Finding:	12.
Chemical:	AGGRSSIVE INDEX (CORROSIVITY)	Report units:	Not Reported
Dir:	0.		
Sample date:	14-AUG-14	Finding:	1.2
Chemical:	CHROMIUM, HEXAVALENT	Report units:	UG/L
Dir:	1.		
Sample date:	14-AUG-14	Finding:	0.54
Chemical:	TRICHLOROETHYLENE	Report units:	UG/L
Dir:	0.5		
Sample date:	14-AUG-14	Finding:	6.04
Chemical:	GROSS ALPHA	Report units:	PCI/L
Dir:	3.		
Sample date:	14-AUG-14	Finding:	2.51
Chemical:	GROSS ALPHA COUNTING ERROR	Report units:	PCI/L
Dir:	0.		
Sample date:	14-AUG-14	Finding:	1.53
Chemical:	GROSS BETA COUNTING ERROR	Report units:	PCI/L
Dir:	0.		
Sample date:	14-AUG-14	Finding:	0.462
Chemical:	RADIUM 228 COUNTING ERROR	Report units:	PCI/L
Dir:	0.		
Sample date:	14-AUG-14	Finding:	3.7
Chemical:	URANIUM (PCI/L)	Report units:	PCI/L
Dir:	1.		
Sample date:	14-AUG-14	Finding:	1.24
Chemical:	URANIUM COUNTING ERROR	Report units:	PCI/L
Dir:	0.		
Sample date:	14-AUG-14	Finding:	2.08
Chemical:	GROSS ALPHA MDA95	Report units:	PCI/L
Dir:	0.		
Sample date:	14-AUG-14	Finding:	0.3
Chemical:	URANIUM MDA95	Report units:	PCI/L
Dir:	0.		
Sample date:	14-AUG-14	Finding:	0.253
Chemical:	RADIUM 228 MDA95	Report units:	PCI/L
Dir:	0.		
Sample date:	24-APR-14	Finding:	20.
Chemical:	NITRATE (AS NO3)	Report units:	MG/L
Dir:	2.		
Sample date:	27-JAN-14	Finding:	21.
Chemical:	NITRATE (AS NO3)	Report units:	MG/L
Dir:	2.		

GEOCHECK® - PHYSICAL SETTING SOURCE MAP FINDINGS

Sample date:	04-NOV-13	Finding:	20.
Chemical:	NITRATE (AS NO3)	Report units:	MG/L
Dir:	2.		
Sample date:	04-NOV-13	Finding:	0.53
Chemical:	TRICHLOROETHYLENE	Report units:	UG/L
Dir:	0.5		
Sample date:	14-AUG-13	Finding:	3.4
Chemical:	POTASSIUM	Report units:	MG/L
Dir:	0.		
Sample date:	14-AUG-13	Finding:	0.55
Chemical:	TRICHLOROETHYLENE	Report units:	UG/L
Dir:	0.5		
Sample date:	14-AUG-13	Finding:	4600.
Chemical:	NITRATE + NITRITE (AS N)	Report units:	MG/L
Dir:	0.4		
Sample date:	14-AUG-13	Finding:	1410.
Chemical:	SPECIFIC CONDUCTANCE	Report units:	US
Dir:	0.		
Sample date:	14-AUG-13	Finding:	7.2
Chemical:	PH, LABORATORY	Report units:	Not Reported
Dir:	0.		
Sample date:	14-AUG-13	Finding:	160.
Chemical:	ALKALINITY (TOTAL) AS CaCO3	Report units:	MG/L
Dir:	0.		
Sample date:	14-AUG-13	Finding:	190.
Chemical:	BICARBONATE ALKALINITY	Report units:	MG/L
Dir:	0.		
Sample date:	14-AUG-13	Finding:	390.
Chemical:	HARDNESS (TOTAL) AS CaCO3	Report units:	MG/L
Dir:	0.		
Sample date:	14-AUG-13	Finding:	110.
Chemical:	CALCIUM	Report units:	MG/L
Dir:	0.		
Sample date:	14-AUG-13	Finding:	27.
Chemical:	MAGNESIUM	Report units:	MG/L
Dir:	0.		
Sample date:	14-AUG-13	Finding:	110.
Chemical:	SODIUM	Report units:	MG/L
Dir:	0.		
Sample date:	14-AUG-13	Finding:	270.
Chemical:	CHLORIDE	Report units:	MG/L
Dir:	0.		
Sample date:	14-AUG-13	Finding:	57.
Chemical:	SULFATE	Report units:	MG/L
Dir:	0.5		
Sample date:	14-AUG-13	Finding:	0.35
Chemical:	FLUORIDE (F) (NATURAL-SOURCE)	Report units:	MG/L

GEOCHECK® - PHYSICAL SETTING SOURCE MAP FINDINGS

Dir:	0.1		
Sample date:	14-AUG-13	Finding:	41.
Chemical:	SILICA	Report units:	MG/L
Dir:	0.		
Sample date:	14-AUG-13	Finding:	250.
Chemical:	BARIUM	Report units:	UG/L
Dir:	100.		
Sample date:	14-AUG-13	Finding:	560.
Chemical:	BORON	Report units:	UG/L
Dir:	100.		
Sample date:	14-AUG-13	Finding:	850.
Chemical:	TOTAL DISSOLVED SOLIDS	Report units:	MG/L
Dir:	0.		
Sample date:	14-AUG-13	Finding:	20.
Chemical:	NITRATE (AS NO3)	Report units:	MG/L
Dir:	2.		
Sample date:	14-AUG-13	Finding:	0.2
Chemical:	TURBIDITY, LABORATORY	Report units:	NTU
Dir:	0.1		
Sample date:	09-APR-13	Finding:	23.
Chemical:	NITRATE (AS NO3)	Report units:	MG/L
Dir:	2.		
Sample date:	28-JAN-13	Finding:	0.65
Chemical:	TRICHLOROETHYLENE	Report units:	UG/L
Dir:	0.5		
Sample date:	28-JAN-13	Finding:	20.
Chemical:	NITRATE (AS NO3)	Report units:	MG/L
Dir:	2.		
Sample date:	08-OCT-12	Finding:	0.62
Chemical:	TRICHLOROETHYLENE	Report units:	UG/L
Dir:	0.5		
Sample date:	01-AUG-12	Finding:	22.
Chemical:	NITRATE (AS NO3)	Report units:	MG/L
Dir:	2.		
Sample date:	01-AUG-12	Finding:	0.63
Chemical:	TRICHLOROETHYLENE	Report units:	UG/L
Dir:	0.5		
Sample date:	01-AUG-12	Finding:	5000.
Chemical:	NITRATE + NITRITE (AS N)	Report units:	MG/L
Dir:	0.4		
Sample date:	09-APR-12	Finding:	22.
Chemical:	NITRATE (AS NO3)	Report units:	MG/L
Dir:	2.		
Sample date:	09-APR-12	Finding:	0.71
Chemical:	TRICHLOROETHYLENE	Report units:	UG/L
Dir:	0.5		

GEOCHECK® - PHYSICAL SETTING SOURCE MAP FINDINGS

Sample date:	11-JAN-12	Finding:	0.6
Chemical:	TRICHLOROETHYLENE	Report units:	UG/L
Dir:	0.5		

**D16
ENE
1/2 - 1 Mile
Lower**

CA WELLS CAPFAS000001685

Well ID:	3310009-045	Well Type:	MUNICIPAL
Source:	Department of Health Services		
Other Name:	WELL 56 - NEW PERRY - INACTIVE		
GAMA PFAS Testing:	Yes		
Groundwater Quality Data:	https://gamagroundwater.waterboards.ca.gov/gama/gamamap/public/GamaDataDisplay.asp?dataset=DHS&samp_date=&global_id=&assigned_name=3310009-045&store_num=		
GeoTracker Data:	Not Reported		

**D17
ENE
1/2 - 1 Mile
Lower**

CA WELLS CADDW0000011374

Well ID:	3310009-045	Well Type:	MUNICIPAL
Source:	Department of Health Services		
Other Name:	WELL 56 - NEW PERRY - INACTIVE		
GAMA PFAS Testing:	Not Reported		
Groundwater Quality Data:	https://gamagroundwater.waterboards.ca.gov/gama/gamamap/public/GamaDataDisplay.asp?dataset=DHS&samp_date=&global_id=&assigned_name=3310009-045&store_num=		
GeoTracker Data:	Not Reported		

**18
ESE
1/2 - 1 Mile
Lower**

CA WELLS CADWR0000005800

Well ID:	04S03W07H001S	Well Type:	UNK
Source:	Department of Water Resources		
Other Name:	04S03W07H001S	GAMA PFAS Testing:	Not Reported
Groundwater Quality Data:	https://gamagroundwater.waterboards.ca.gov/gama/gamamap/public/GamaDataDisplay.asp?dataset=DWR&samp_date=&global_id=&assigned_name=04S03W07H001S&store_num=		
GeoTracker Data:	Not Reported		

**E19
SE
1/2 - 1 Mile
Lower**

FED USGS USGS40000138509

Organization ID:	USGS-CA		
Organization Name:	USGS California Water Science Center		
Monitor Location:	004S003W07J001S	Type:	Well
Description:	Not Reported	HUC:	18070202
Drainage Area:	Not Reported	Drainage Area Units:	Not Reported
Contrib Drainage Area:	Not Reported	Contrib Drainage Area Unts:	Not Reported
Aquifer:	California Coastal Basin aquifers		
Formation Type:	Not Reported	Aquifer Type:	Not Reported

GEOCHECK® - PHYSICAL SETTING SOURCE MAP FINDINGS

Construction Date:	Not Reported	Well Depth:	420
Well Depth Units:	ft	Well Hole Depth:	420
Well Hole Depth Units:	ft		

E20
SE
1/2 - 1 Mile
Lower

CA WELLS CADWR9000005783

State Well #:	Not Reported	Station ID:	48228
Well Name:	EMWD12404	Basin Name:	San Jacinto
Well Use:	Irrigation	Well Type:	Single Well
Well Depth:	0	Well Completion Rpt #:	Not Reported

F21
ESE
1/2 - 1 Mile
Lower

CA WELLS CADWR000000169

Well ID:	04S03W07J001S	Well Type:	UNK
Source:	Department of Water Resources		
Other Name:	04S03W07J001S	GAMA PFAS Testing:	Not Reported
Groundwater Quality Data:	https://gamagroundwater.waterboards.ca.gov/gama/gamamap/public/GamaDataDisplay.asp?dataset=DWR&samp_date=&global_id=&assigned_name=04S03W07J001S&store_num=		
GeoTracker Data:	Not Reported		

F22
ESE
1/2 - 1 Mile
Lower

FED USGS USGS40000138517

Organization ID:	USGS-CA		
Organization Name:	USGS California Water Science Center		
Monitor Location:	004S003W07J002S	Type:	Well
Description:	Not Reported	HUC:	18070202
Drainage Area:	Not Reported	Drainage Area Units:	Not Reported
Contrib Drainage Area:	Not Reported	Contrib Drainage Area Unts:	Not Reported
Aquifer:	California Coastal Basin aquifers		
Formation Type:	Not Reported	Aquifer Type:	Not Reported
Construction Date:	Not Reported	Well Depth:	Not Reported
Well Depth Units:	Not Reported	Well Hole Depth:	Not Reported
Well Hole Depth Units:	Not Reported		

23
NNE
1/2 - 1 Mile
Lower

CA WELLS CADWR0000029072

Well ID:	04S03W06F001S	Well Type:	UNK
Source:	Department of Water Resources		
Other Name:	04S03W06F001S	GAMA PFAS Testing:	Not Reported
Groundwater Quality Data:	https://gamagroundwater.waterboards.ca.gov/gama/gamamap/public/GamaDataDisplay.asp?dataset=DWR&samp_date=&global_id=&assigned_name=04S03W06F001S&store_num=		
GeoTracker Data:	Not Reported		

GEOCHECK® - PHYSICAL SETTING SOURCE MAP FINDINGS

Map ID
Direction
Distance
Elevation

Database EDR ID Number

F24
ESE
1/2 - 1 Mile
Lower

CA WELLS CAUSGSN00009210

Well ID:	USGS-335013117133601	Well Type:	UNK
Source:	United States Geological Survey		
Other Name:	USGS-335013117133601	GAMA PFAS Testing:	Not Reported
Groundwater Quality Data:	https://gamagroundwater.waterboards.ca.gov/gama/gamamap/public/GamaDataDisplay.asp?dataset=USGSNEW&samp_date=&global_id=&assigned_name=USGS-335013117133601&store_num=		
GeoTracker Data:	Not Reported		

25
ESE
1/2 - 1 Mile
Lower

CA WELLS CADWR9000005812

State Well #:	Not Reported	Station ID:	48226
Well Name:	EMWD11048	Basin Name:	San Jacinto
Well Use:	Irrigation	Well Type:	Single Well
Well Depth:	465	Well Completion Rpt #:	Not Reported

F26
ESE
1/2 - 1 Mile
Lower

CA WELLS CADWR9000005796

State Well #:	Not Reported	Station ID:	48227
Well Name:	EMWD11049	Basin Name:	San Jacinto
Well Use:	Irrigation	Well Type:	Single Well
Well Depth:	432	Well Completion Rpt #:	Not Reported

G27
ENE
1/2 - 1 Mile
Lower

CA WELLS CAEDF0000103534

Well ID:	T0606524504-MW-1	Well Type:	MONITORING
Source:	EDF	Other Name:	MW-1
GAMA PFAS Testing:	Not Reported		
Groundwater Quality Data:	https://gamagroundwater.waterboards.ca.gov/gama/gamamap/public/GamaDataDisplay.asp?dataset=EDF&samp_date=&global_id=T0606524504&assigned_name=MW-1&store_num=		
GeoTracker Data:	https://geotracker.waterboards.ca.gov/profile_report.asp?cmd=MWEDFResults&global_id=T0606524504&assigned_name=MW-1		

G28
East
1/2 - 1 Mile
Lower

CA WELLS CAEDF0000070916

Well ID:	T0606524504-MW-2	Well Type:	MONITORING
Source:	EDF	Other Name:	MW-2

GEOCHECK® - PHYSICAL SETTING SOURCE MAP FINDINGS

GAMA PFAS Testing: Not Reported
 Groundwater Quality Data: https://gamagroundwater.waterboards.ca.gov/gama/gamamap/public/GamaDataDisplay.asp?dataset=EDF&samp_date=&global_id=T0606524504&assigned_name=MW-2&store_num=
 GeoTracker Data: https://geotracker.waterboards.ca.gov/profile_report.asp?cmd=MWEDFResults&global_id=T0606524504&assigned_name=MW-2

**G29
ENE
1/2 - 1 Mile
Lower**

CA WELLS CAEDF0000033451

Well ID: T0606524504-MW-3 Well Type: MONITORING
 Source: EDF Other Name: MW-3
 GAMA PFAS Testing: Not Reported
 Groundwater Quality Data: https://gamagroundwater.waterboards.ca.gov/gama/gamamap/public/GamaDataDisplay.asp?dataset=EDF&samp_date=&global_id=T0606524504&assigned_name=MW-3&store_num=
 GeoTracker Data: https://geotracker.waterboards.ca.gov/profile_report.asp?cmd=MWEDFResults&global_id=T0606524504&assigned_name=MW-3

**H30
NNW
1/2 - 1 Mile
Higher**

CA WELLS CADWR0000037413

Well ID: 04S04W01G001S Well Type: UNK
 Source: Department of Water Resources
 Other Name: 04S04W01G001S GAMA PFAS Testing: Not Reported
 Groundwater Quality Data: https://gamagroundwater.waterboards.ca.gov/gama/gamamap/public/GamaDataDisplay.asp?dataset=DWR&samp_date=&global_id=&assigned_name=04S04W01G001S&store_num=
 GeoTracker Data: Not Reported

**I31
NNE
1/2 - 1 Mile
Lower**

CA WELLS CAUSGSN00010020

Well ID: USGS-335121117140301 Well Type: UNK
 Source: United States Geological Survey
 Other Name: USGS-335121117140301 GAMA PFAS Testing: Not Reported
 Groundwater Quality Data: https://gamagroundwater.waterboards.ca.gov/gama/gamamap/public/GamaDataDisplay.asp?dataset=USGSNEW&samp_date=&global_id=&assigned_name=USGS-335121117140301&store_num=
 GeoTracker Data: Not Reported

**I32
NNE
1/2 - 1 Mile
Lower**

FED USGS USGS40000138615

Organization ID: USGS-CA
 Organization Name: USGS California Water Science Center
 Monitor Location: 004S003W06C001S Type: Well
 Description: Not Reported HUC: 18070202
 Drainage Area: Not Reported Drainage Area Units: Not Reported
 Contrib Drainage Area: Not Reported Contrib Drainage Area Unts: Not Reported

GEOCHECK® - PHYSICAL SETTING SOURCE MAP FINDINGS

Aquifer:	California Coastal Basin aquifers	Aquifer Type:	Not Reported
Formation Type:	Not Reported	Well Depth:	Not Reported
Construction Date:	Not Reported	Well Hole Depth:	Not Reported
Well Depth Units:	Not Reported		
Well Hole Depth Units:	Not Reported		

**H33
NNW
1/2 - 1 Mile
Higher**

CA WELLS CAUSGSN00002987

Well ID:	USGS-335119117145401	Well Type:	UNK
Source:	United States Geological Survey		
Other Name:	USGS-335119117145401	GAMA PFAS Testing:	Not Reported
Groundwater Quality Data:	https://gamagroundwater.waterboards.ca.gov/gama/gamamap/public/GamaDataDisplay.asp?dataset=USGSNEW&samp_date=&global_id=&assigned_name=USGS-335119117145401&store_num=		
GeoTracker Data:	Not Reported		

**H34
NNW
1/2 - 1 Mile
Higher**

CA WELLS CADWR9000005902

State Well #:	Not Reported	Station ID:	48247
Well Name:	EMWD12474	Basin Name:	San Jacinto
Well Use:	Irrigation	Well Type:	Single Well
Well Depth:	0	Well Completion Rpt #:	Not Reported

**H35
NNW
1/2 - 1 Mile
Higher**

FED USGS USGS40000138614

Organization ID:	USGS-CA		
Organization Name:	USGS California Water Science Center		
Monitor Location:	004S004W01G001S	Type:	Well
Description:	Not Reported	HUC:	18070202
Drainage Area:	Not Reported	Drainage Area Units:	Not Reported
Contrib Drainage Area:	Not Reported	Contrib Drainage Area Unts:	Not Reported
Aquifer:	California Coastal Basin aquifers		
Formation Type:	Not Reported	Aquifer Type:	Not Reported
Construction Date:	Not Reported	Well Depth:	Not Reported
Well Depth Units:	Not Reported	Well Hole Depth:	Not Reported
Well Hole Depth Units:	Not Reported		

GEOCHECK® - PHYSICAL SETTING SOURCE MAP FINDINGS RADON

AREA RADON INFORMATION

State Database: CA Radon

Radon Test Results

Zipcode	Num Tests	> 4 pCi/L
92571	1	0

Federal EPA Radon Zone for RIVERSIDE County: 2

- Note: Zone 1 indoor average level > 4 pCi/L.
 : Zone 2 indoor average level >= 2 pCi/L and <= 4 pCi/L.
 : Zone 3 indoor average level < 2 pCi/L.

Federal Area Radon Information for RIVERSIDE COUNTY, CA

Number of sites tested: 12

Area	Average Activity	% <4 pCi/L	% 4-20 pCi/L	% >20 pCi/L
Living Area - 1st Floor	0.117 pCi/L	100%	0%	0%
Living Area - 2nd Floor	0.450 pCi/L	100%	0%	0%
Basement	1.700 pCi/L	100%	0%	0%

PHYSICAL SETTING SOURCE RECORDS SEARCHED

TOPOGRAPHIC INFORMATION

USGS 7.5' Digital Elevation Model (DEM)

Source: United States Geologic Survey

EDR acquired the USGS 7.5' Digital Elevation Model in 2002 and updated it in 2006. The 7.5 minute DEM corresponds to the USGS 1:24,000- and 1:25,000-scale topographic quadrangle maps. The DEM provides elevation data with consistent elevation units and projection.

Current USGS 7.5 Minute Topographic Map

Source: U.S. Geological Survey

HYDROLOGIC INFORMATION

Flood Zone Data: This data was obtained from the Federal Emergency Management Agency (FEMA). It depicts 100-year and 500-year flood zones as defined by FEMA. It includes the National Flood Hazard Layer (NFHL) which incorporates Flood Insurance Rate Map (FIRM) data and Q3 data from FEMA in areas not covered by NFHL.

Source: FEMA

Telephone: 877-336-2627

Date of Government Version: 2003, 2015

NWI: National Wetlands Inventory. This data, available in select counties across the country, was obtained by EDR in 2002, 2005 and 2010 from the U.S. Fish and Wildlife Service.

State Wetlands Data: Wetland Inventory

Source: Department of Fish and Wildlife

Telephone: 916-445-0411

HYDROGEOLOGIC INFORMATION

AQUIFLOW^R Information System

Source: EDR proprietary database of groundwater flow information

EDR has developed the AQUIFLOW Information System (AIS) to provide data on the general direction of groundwater flow at specific points. EDR has reviewed reports submitted to regulatory authorities at select sites and has extracted the date of the report, hydrogeologically determined groundwater flow direction and depth to water table information.

GEOLOGIC INFORMATION

Geologic Age and Rock Stratigraphic Unit

Source: P.G. Schruben, R.E. Arndt and W.J. Bawiec, Geology of the Conterminous U.S. at 1:2,500,000 Scale - A digital representation of the 1974 P.B. King and H.M. Beikman Map, USGS Digital Data Series DDS - 11 (1994).

STATSGO: State Soil Geographic Database

Source: Department of Agriculture, Natural Resources Conservation Service (NRCS)

The U.S. Department of Agriculture's (USDA) Natural Resources Conservation Service (NRCS) leads the national Conservation Soil Survey (NCSS) and is responsible for collecting, storing, maintaining and distributing soil survey information for privately owned lands in the United States. A soil map in a soil survey is a representation of soil patterns in a landscape. Soil maps for STATSGO are compiled by generalizing more detailed (SSURGO) soil survey maps.

SSURGO: Soil Survey Geographic Database

Source: Department of Agriculture, Natural Resources Conservation Service (NRCS)

Telephone: 800-672-5559

SSURGO is the most detailed level of mapping done by the Natural Resources Conservation Service, mapping scales generally range from 1:12,000 to 1:63,360. Field mapping methods using national standards are used to construct the soil maps in the Soil Survey Geographic (SSURGO) database. SSURGO digitizing duplicates the original soil survey maps. This level of mapping is designed for use by landowners, townships and county natural resource planning and management.

PHYSICAL SETTING SOURCE RECORDS SEARCHED

LOCAL / REGIONAL WATER AGENCY RECORDS

FEDERAL WATER WELLS

PWS: Public Water Systems

Source: EPA/Office of Drinking Water

Telephone: 202-564-3750

Public Water System data from the Federal Reporting Data System. A PWS is any water system which provides water to at least 25 people for at least 60 days annually. PWSs provide water from wells, rivers and other sources.

PWS ENF: Public Water Systems Violation and Enforcement Data

Source: EPA/Office of Drinking Water

Telephone: 202-564-3750

Violation and Enforcement data for Public Water Systems from the Safe Drinking Water Information System (SDWIS) after August 1995. Prior to August 1995, the data came from the Federal Reporting Data System (FRDS).

USGS Water Wells: USGS National Water Inventory System (NWIS)

This database contains descriptive information on sites where the USGS collects or has collected data on surface water and/or groundwater. The groundwater data includes information on wells, springs, and other sources of groundwater.

OTHER STATE DATABASE INFORMATION

Groundwater Ambient Monitoring & Assessment Program

State Water Resources Control Board

Telephone: 916-341-5577

The GAMA Program is California's comprehensive groundwater quality monitoring program. GAMA collects data by testing the untreated, raw water in different types of wells for naturally-occurring and man-made chemicals. The GAMA data includes Domestic, Monitoring and Municipal well types from the following sources, Department of Water Resources, Department of Health Services, EDF, Agricultural Lands, Lawrence Livermore National Laboratory, Department of Pesticide Regulation, United States Geological Survey, Groundwater Ambient Monitoring and Assessment Program and Local Groundwater Projects.

Water Well Database

Source: Department of Water Resources

Telephone: 916-651-9648

California Drinking Water Quality Database

Source: Department of Public Health

Telephone: 916-324-2319

The database includes all drinking water compliance and special studies monitoring for the state of California since 1984. It consists of over 3,200,000 individual analyses along with well and water system information.

California Oil and Gas Well Locations

Source: Dept of Conservation, Geologic Energy Management Division

Telephone: 916-323-1779

Oil and Gas well locations in the state.

California Earthquake Fault Lines

Source: California Division of Mines and Geology

The fault lines displayed on EDR's Topographic map are digitized quaternary fault lines prepared in 1975 by the United State Geological Survey. Additional information (also from 1975) regarding activity at specific fault lines comes from California's Preliminary Fault Activity Map prepared by the California Division of Mines and Geology.

RADON

State Database: CA Radon

Source: Department of Public Health

Telephone: 916-210-8558

Radon Database for California

PHYSICAL SETTING SOURCE RECORDS SEARCHED

Area Radon Information

Source: USGS

Telephone: 703-356-4020

The National Radon Database has been developed by the U.S. Environmental Protection Agency (USEPA) and is a compilation of the EPA/State Residential Radon Survey and the National Residential Radon Survey. The study covers the years 1986 - 1992. Where necessary data has been supplemented by information collected at private sources such as universities and research institutions.

EPA Radon Zones

Source: EPA

Telephone: 703-356-4020

Sections 307 & 309 of IRRA directed EPA to list and identify areas of U.S. with the potential for elevated indoor radon levels.

OTHER

Airport Landing Facilities: Private and public use landing facilities

Source: Federal Aviation Administration, 800-457-6656

Epicenters: World earthquake epicenters, Richter 5 or greater

Source: Department of Commerce, National Oceanic and Atmospheric Administration

California Earthquake Fault Lines: The fault lines displayed on EDR's Topographic map are digitized quaternary fault lines, prepared in 1975 by the United State Geological Survey. Additional information (also from 1975) regarding activity at specific fault lines comes from California's Preliminary Fault Activity Map prepared by the California Division of Mines and Geology.

STREET AND ADDRESS INFORMATION

Â© 2015 TomTom North America, Inc. All rights reserved. This material is proprietary and the subject of copyright protection and other intellectual property rights owned by or licensed to Tele Atlas North America, Inc. The use of this material is subject to the terms of a license agreement. You will be held liable for any unauthorized copying or disclosure of this material.

Phase I Environmental Site Assessment
29-Acre Property – Southeast Corner of Ramona Expressway and Webster Avenue
Perris, California

APPENDIX G

Photographic Log



G-1. View of Parcel 10 (06/03/2022).



G-2. Entrance to Parcel 13 (06/03/2022).



G-3. Partial view of Parcels 11, 12, and 13 (06/03/2022).



G-4. View of western Site parcels (06/03/2022).



G-5. View of western Site parcels (06/03/2022).



G-6. View of western Site parcels (06/03/2022).



G-7. View of western Site parcels (06/03/2022).



G-8. Adjacent storage yard to the south (06/03/2022).



G-9. Storage containers located within the parcels utilized by Starcest (06/20/2022).



G-10. Storage racks and miscellaneous equipment located within the parcels utilized by Starcest (06/20/2022).



G-11. Adjacent countertop supply facility to the south (06/03/2022).



G-12. Adjacent pipeline contractor facility to the east (06/03/2022).



G-13. Adjacent distribution center to the east of Brennan Avenue (06/03/2022).



G-14. Adjacent pallet supplier facility to the east (06/03/2022).

Phase I Environmental Site Assessment
29-Acre Property – Southeast Corner of Ramona Expressway and Webster Avenue
Perris, California

APPENDIX H

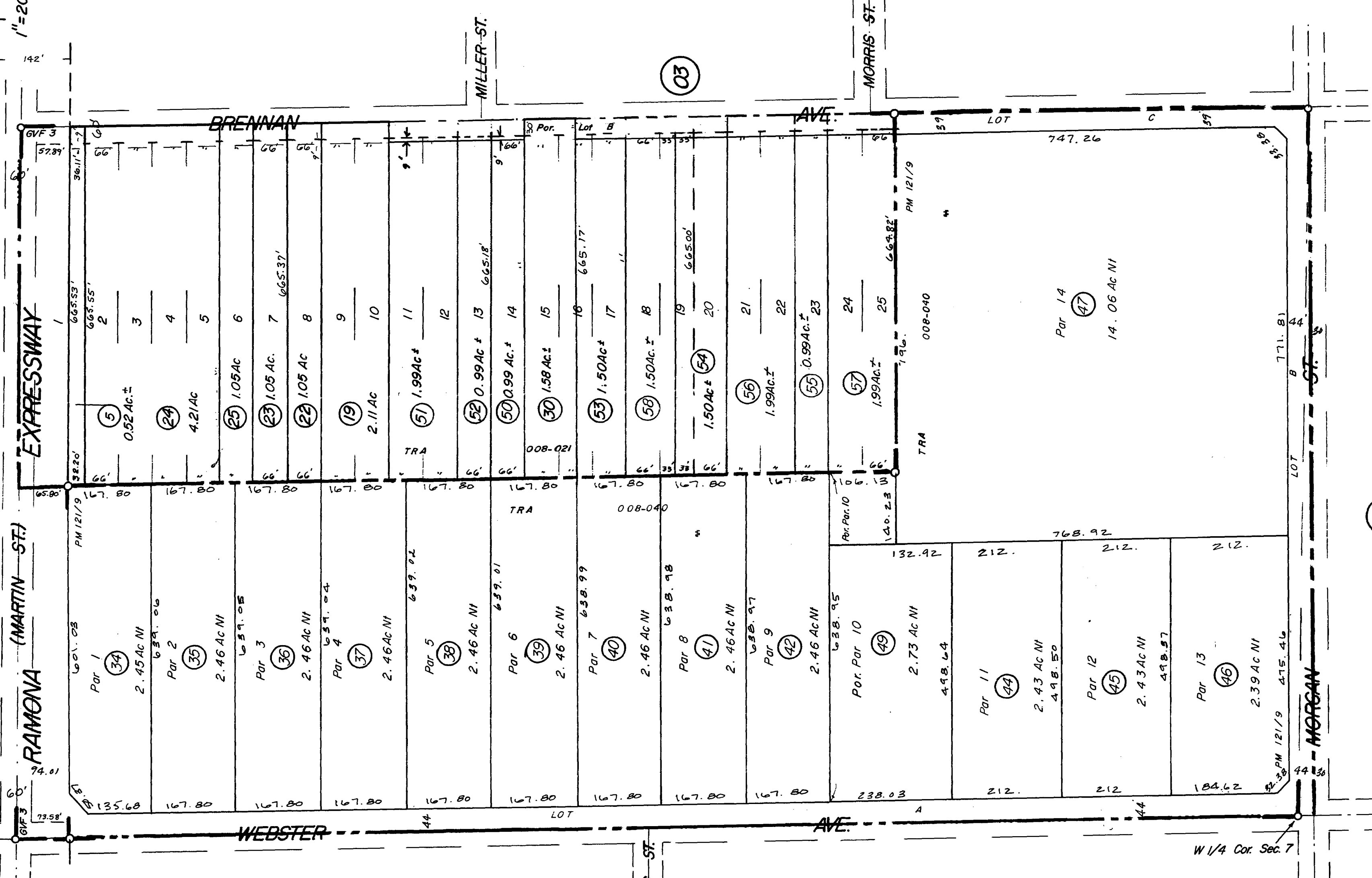
Pertinent Historical Documentation

16-2
303-02

T.R.A. 008-040
008-021

POR. NW 1/4 SEC. 7 T4S-R3W

THIS MAP IS FOR
ASSESSMENT PURPOSES ONLY



302
26

DATE	OLD NO.	NEW NO.
3/88	26	50, ST.
7/91	20	51, ST.
"	21	52, ST.
"	31	53, ST.
"	32	54, ST.
9/91	16	55, ST.
"	18	56, ST.
"	48	57, ST.
4/95	28	58, ST.

DATE	OLD NO.	NEW NO.
8/77	9	13-14
4/78	13	15, 16
12/78	15	17, 18
4-80	7	19-22
"	6	23-25
"	8	26-29
07/80	-027	030, 031
12/80	17, 29	32
5/84	1-4, 10-12	33
"	33	34-47
1/87	14	48
"	43	49

MB. 17/22 Golden Valley Farms No. 3
PM 121/9 - 11 Parcel Map No 19713

DATA: CO. SUR. 727-FF
C.O.D.# 331493 12/86

APRIL 1971

ASSESSOR'S MAP BK. 303 PG. 02
RIVERSIDE COUNTY, CALIF.

GES