

Appendix F-3
Phase I Environmental Site Assessment
341 and 345 Wooster Avenue

ENVIRO ASSESSMENT, PC

Environmental • Hydro • Geology

PHASE I ENVIRONMENTAL SITE ASSESSMENT

**SUBJECT PROPERTY:
WOOSTER AVENUE PROPERTY
341 AND 345 WOOSTER AVENUE
SAN JOSE, CA 95116
APNs: 2496637 and 24966038**

PREPARED FOR:
Loida C. Kirkley, CEO
38 N. Almaden Blvd #1608
San Jose CA 95110
(408)-838-2601
kirkleyred@gmail.com

Report Dated: April 21, 2023
Project Number 2023-04-013

This document was prepared for use only by the client, only for the purposes stated, and within a reasonable time from issuance. Non-commercial, educational, and scientific use of this report by regulatory agencies is regarded as a "fair use" and not a violation of copyright. Regulatory agencies may make additional copies of this document for internal use. Copies may also be made available to the public as required by law. The reprint must acknowledge the copyright and indicate that permission to reprint has been received.

PHASE I ENVIRONMENTAL SITE ASSESSMENT
TABLE OF CONTENTS

| | |
|---|----|
| 1. EXECUTIVE SUMMARY | 4 |
| 1.1. Conclusions | 5 |
| 1.2. Recommendations | 5 |
| 2. INTRODUCTION | 7 |
| 2.1. Location and Legal Description | 7 |
| 2.2. Site and Vicinity General Characteristics | 7 |
| 2.3. Description of Improvements | 7 |
| 2.4. Current Uses of Adjoining Properties | 7 |
| 2.5. Purpose | 8 |
| 2.6. Detailed Scope-of-Service | 9 |
| 2.7. Significant Assumptions | 9 |
| 2.8. Limitations and Exceptions | 9 |
| 2.8.1. Limitations | 9 |
| 2.8.2. Exceptions | 10 |
| 2.9. Special Terms and Conditions | 10 |
| 2.10. User Reliance | 11 |
| 3. USER PROVIDED INFORMATION..... | 12 |
| 3.1. Title Records | 12 |
| 3.2. Environmental Liens or Activity and Use Limitations | 12 |
| 3.3. Specialized Knowledge | 12 |
| 3.4. Commonly Known or Reasonably Ascertainable Information | 12 |
| 3.5. Valuation Reduction for Environmental Issues | 12 |
| 3.6. Owner, Property Manager, and Occupant Information | 12 |
| 3.7. Reason for Performing Phase I | 12 |
| 3.8. Other | 13 |
| 4. SITE RECONNAISSANCE | 14 |
| 4.1. Methodology and Limiting Conditions | 14 |
| 4.2. Exterior and Interior Observations | 14 |
| 5. RECORDS REVIEW | 17 |
| 5.1. Standard and Additional Environmental Records | 17 |
| 5.2. Database Results | 17 |
| 5.3. Methodology of Records Review | 22 |

| | |
|--|----|
| 5.4. Subject Property | 23 |
| 5.5. Adjoining Properties | 23 |
| 5.6. Surrounding Properties | 23 |
| 5.7. Unplottable Sites | 24 |
| 5.8. Physical Setting Sources | 24 |
| 5.9. Historical Use Information on the Subject Property and Adjoining Properties | 25 |
| 5.9.1. Historical Topographic Maps | 25 |
| 5.9.2. Aerial Photographs | 25 |
| 5.9.3. Fire Insurance Maps | 27 |
| 5.9.4. City Directories | 28 |
| 5.10. Historical Review Summary | 30 |
| 6. INTERVIEWS..... | 31 |
| 6.1. Interview with Owner or Site Manager | 31 |
| 6.2. Interview with Local Government Officials | 31 |
| 6.3. Interview with Others | 32 |
| 7. NON-SCOPE SERVICES..... | 33 |
| 8. FINDINGS AND OPINION | 34 |
| 8.1. Findings | 34 |
| 8.2. Opinion | 35 |
| 9. CONCLUSIONS..... | 36 |
| 10. PROFESSIONAL SIGNATURE | 37 |
| 11. PROFESSIONAL RESUME | 38 |
| 12. REFERENCES..... | 39 |
| 13. DEFINITIONS..... | 40 |

APPENDIX: Vicinity Map - Radius Search Map - Topographic Maps - Historical Aerial Photographs – Site Reconnaissance Photographs - ERIS Reports - Questionnaires - Additional Documents (as provided)

1. EXECUTIVE SUMMARY

A Phase I Environmental Site Assessment has been conducted for the Subject Property. The objective of this Phase I ESA is to identify, to the extent feasible pursuant to the process described in ASTM International Standard E1527-21, recognized environmental conditions (RECs). A summary of the Findings, Opinion, Conclusions and Recommendations are provided below:nn

| FINDINGS: | COMMENTS |
|---|--|
| Site Description | The Subject Property consists of two parcels located at 341 and 345 Wooster Avenue, San Jose, CA 95116. The Subject Property is identified as APNs 2496637 and 24966038. |
| Subject Property History | The Subject Property has been used as a residential property since the existing buildings were constructed prior to 1948. |
| Site Observations | The Subject Property is currently used as single-family residential properties. No significant staining was observed throughout the indoor and outdoor grounds of the Subject Property. |
| Database Findings for the Subject Property | The Subject Property was not listed in the Environmental Records Sources searched. |
| Database Findings for Adjoining Properties | The Adjoining Property to the southwest was listed under the RCRA NON GEN, HAZ GEN, and FINDS/FRS databases. This site is discussed in Section 5.5 |
| Database Findings for Surrounding Properties | Surrounding and Unplottable Sites identified as a potential concern are discussed in Sections 5.6 and 5.7. |
| Local Records | No records were found for the Subject Property with the Santa Clara County Department of Environmental Health. Records were found for the Subject Property with the City of San Jose online permit portal, and are discussed in Section 6.2. |

| OPINIONS: | IDENTIFIED | | COMMENTS |
|------------------------------------|-------------------|-----------|---|
| | ? | | |
| | Yes | No | |
| Significant Data Gaps | | X | A significant data gap was not identified for the Subject Property. |
| Business Environmental Risk | | X | No Business Environmental Risks were identified. |

| | | | |
|---|--|----------|---|
| Recognized Environmental Condition (REC) | | X | No RECs were identified. |
| Historical Recognized Environmental Condition (HREC) | | X | No HRECs were identified. |
| Controlled Recognized Environmental Condition (CREC) | | X | No CRECs were identified. |
| Vapor Intrusion Risk | | X | A vapor intrusion risk was not identified for the Subject Property. |
| De Minimis Condition | | X | No De Minimis Conditions were identified. |

1.1. CONCLUSIONS

We have performed a Phase I Environmental Site Assessment in conformance with the scope and limitations of ASTM International Standard Practice E1527-21 of the Subject Property at 341 and 345 Wooster Avenue, San Jose, CA 95116. The Subject Property is identified by its APNs as 2496637 and 24966038. Any exceptions to, or deletions from, this practice are described in the Limitations Section of this report. This assessment has revealed no recognized environmental conditions, historical recognized environmental conditions, controlled recognized environmental conditions, or significant data gaps in connection with the Subject Property.

1.2. RECOMMENDATIONS

ASTM International Standard E1527-21 and AAI represent the minimum level of inquiry necessary to support the LLPs. It is important, however, to understand that additional inquiry ultimately may be necessary or desirable for legal—as well as business—reasons, depending upon the outcome of this Phase I assessment and the particular risk tolerances of a user. For example, such additional inquiry may assist the user in determining whether he would have continuing obligations in the event he acquires the Property and may also assist the user in defining the scope of future steps to be taken to satisfy the obligation to take reasonable steps. Additionally, a user may be concerned about Business Environmental Risks that do not fall within the definition of a REC. If a Phase I assessment performed to the requirements of the ASTM International Standard E1527-21 identifies

the presence of RECs, the user may desire to conduct additional subsurface investigation (commonly referred to as a “Phase II” environmental investigation).

Based on this Phase I Environmental Site Assessment, no further environmental investigation is recommended for the Subject Property at this time.

The statements and recommendations in this report are based upon the findings, opinions, conclusions, and site reconnaissance performed in accordance with ASTM International Standard E1527-21. This recommendation is a non-scope consideration which Enviro Assessment has performed as a courtesy to the client. Enviro Assessment’s work and recommendation have been performed using a degree of skill consistent with that of competent environmental consulting firms performing similar work. Enviro Assessment has considered all reasonably ascertainable data obtained during the Phase I ESA process in the production of this recommendation. Additional research or receipt of information regarding the Subject Property that was not disclosed or available to Enviro Assessment during the assessment may result in revision of the recommendation.

The recommendation in this report should be re-evaluated if site conditions change. This recommendation is not intended to assess the suitability of the Subject Property for any purpose. This recommendation does not preclude the possibility that materials currently, or in the future, defined as hazardous substances are present on the Subject Property. This recommendation is applicable only to the Subject Property investigated during the Phase I Environmental Site Assessment and should not be used for any other property. No expressed or implied warranties are given hereunder with regard to any non-scope considerations Enviro Assessment has provided.

2. INTRODUCTION

2.1. LOCATION AND LEGAL DESCRIPTION

| | |
|---------------------------------------|--|
| Subject Property Address: | 341 and 345 Wooster Avenue, San Jose, CA 95116 |
| Additional Historical Address: | 343 Wooster Avenue, San Jose, CA 95116 |
| Assessor Parcel Numbers: | 2496637 and 24966038 |

A Vicinity Map and a Topographic Map are located in the Appendix.

2.2. SITE AND VICINITY GENERAL CHARACTERISTICS

The Subject Property is located on the southwest side of Wooster Avenue, between Tripp Avenue approximately 150 feet to the northwest, and East Julian Street approximately 300 feet to the southeast, within the southern portion of the city of San Jose, California. The surrounding area consists of a mix of commercial, industrial, and residential properties. The city of San Jose is located within the Santa Clara Valley, between the Santa Cruz Mountains to the south, San Francisco Bay to the north, and the Diablo Mountains to the east.

2.3. DESCRIPTION OF IMPROVEMENTS

| | |
|----------------------------------|--|
| Property Type | Residential |
| Land Area (Acres)/Source | 0.22 acres / Google Earth |
| Number Of Units | N/A |
| Number Of Buildings | Three |
| Year Constructed | Prior to 1948 |
| Building Area (SF)/Source | 341 Wooster Avenue: approximately 1,487 square feet for the residence / Google Earth 345 Wooster Avenue: approximately 1,708 square feet for the residence, approximately 777 square feet for the garage / Google Earth |
| Potable Water Supply | City water |
| Domestic Sewage | City sewer |

2.4. CURRENT USES OF ADJOINING PROPERTIES

| DIRECTION | ADDRESS | TYPE OF USE |
|------------------|--------------------|-------------|
| Northeast | 360 Wooster Avenue | Commercial |
| Southeast | 335 Wooster Avenue | Residential |
| Southwest | 1298 Tripp Avenue | Residential |
| Northwest | 349 Wooster Avenue | Residential |

2.5. PURPOSE

The purpose of this Phase I Environmental Site Assessment is to identify, to the extent feasible, Recognized Environmental Conditions (REC) in connection with the Subject Property. The report follows the processes prescribed by the AAI rule and in ASTM International Standard E1527-21, Standard Practice for Environmental Site Assessments: Phase I Environmental Site Assessment Process.

As defined by ASTM International E1527-21, §1.1.1, the term "Recognized Environmental Conditions" refers to:

The presence of hazardous substances or petroleum products in, on, or at the Subject Property due to a release to the environment; (2) the likely presence of hazardous substances or petroleum products in, on, or at the Subject Property due to a release or likely release to the environment; or (3) the presence of hazardous substances or petroleum products in, on, or at the Subject Property under conditions that pose a material threat of a future release to the environment. A de minimis condition is not a recognized environmental condition.

As defined by ASTM International E1527-21, §3.2.17, the term "Controlled Recognized Environmental Condition" refers to:

"Recognized environmental condition affecting the Subject Property that has been addressed to the satisfaction of the applicable regulatory authority or authorities with hazardous substances or petroleum products allowed to remain in place subject to implementation of required controls (for example, activity and use limitations or other property use limitations)."

As defined by ASTM International E1527-21, §3.2.39, the term "Historical Recognized Environmental Condition" refers to:

"A previous release of hazardous substances or petroleum products affecting the Subject Property that has been addressed to the satisfaction of the applicable regulatory authority or authorities and meeting unrestricted use criteria established

by the applicable regulatory authority or authorities without subjecting the Subject Property to any controls (for example, activity and use limitations or other property use limitations).

2.6. DETAILED SCOPE-OF-SERVICE

The scope of work performed for this Phase I Environmental Site Assessment report includes:

- Collecting and reviewing available environmental related information concerning the Property and other data pertinent to the specific site per the ASTM International Standard E1527-21;
- Conducting a site reconnaissance to observe current Subject Property uses, observe adjacent land use, and gather data on possible spills, or misuse of chemicals that could be considered a REC;
- Contacting appropriate regulatory personnel and reviewing regulatory files regarding the Subject Property in question.

Any additional non-scope considerations per Section 13 of the ASTM International Standard E1527-21 that may be included in this Phase I Environmental Assessment report per the contract would be presented in Section 12 of this report.

2.7. SIGNIFICANT ASSUMPTIONS

No significant assumptions were made in this assessment.

2.8. LIMITATIONS AND EXCEPTIONS

2.8.1. Limitations

This report is applicable only for the Subject Property and site studied. Report findings and statements of professional opinion do not constitute a guarantee or warranty, expressed or implied. This report contains information and data provided by others; Enviro Assessment in no way warrants the accuracy or completeness of the information provided by those sources. Enviro Assessment's services are performed in a manner consistent with the level of care and skill ordinarily exercised by members of the profession currently practicing in the same locality under similar conditions. This report is prepared using the ASTM International Standard E1527-21 and includes several inherent limitations, including but not limited to: Section 4.5.1 - Uncertainty Not

Eliminated, Section 4.5.2 - Not Exhaustive, Section 7.4 - No Sampling, and Section 7.5.2.1 - Reliance. This report was requested to be produced within a specific time frame. Any information received after the completion of the report will not be included in this report. An addendum or update to this report maybe required based on the type and quality of the information received. This could include RECs that were not previously defined.

2.8.2. Exceptions

No exceptions to or deviations from the ASTM International Standard E1527-21 was made during the course of work, with the exception of the following:

- No interviews were conducted with local agencies as part of this assessment. Relevant local agencies for the area have policies of referring requests for interviews to their file review departments.
- A complete list of previous occupants of the Subject Property was not located; therefore, no determination can be made based on every previous use of the Subject Property.
- A complete history in five-year intervals was not reasonably ascertainable.
- All obvious uses of the Subject Property dating back to the first developed use, or back to 1940, were not obtainable for this report using the standard historical sources cited in the ASTM International Standard 1527-21 in Sections 8.3.4.1 through 8.3.4.8.

These limitations are not anticipated to represent a significant data gap for the investigation.

2.9. SPECIAL TERMS AND CONDITIONS

Enviro Assessment has been authorized by Loida Kirkley, on behalf of Roygbiv Real Estate Development, LLC, to perform a Phase I Environmental Site Assessment of the Subject Property. It is Enviro Assessment's understanding that Roygbiv Real Estate Development, LLC will use the information contained in this report for undisclosed purposes. Without prior written consent of the client, Enviro Assessment will keep confidential, and not disclose to any person or entity, any data or information provided by the client or generated in conjunction with the performance of this study, except when required by law. Provisions of confidentiality shall not apply to data or

information obtained from the public domain or acquired from third parties not under obligation to the client to maintain confidentiality.

2.10. USER RELIANCE

This report was prepared for the exclusive use of Roygbiv Real Estate Development, LLC. No other person or entity is entitled to rely upon this report without the specific written authorization of Enviro Assessment. Such reliance is subject to the same limitations, terms, and conditions as the original contract with the client. Enviro Assessment specifically disclaims any responsibility for any unauthorized use of this report. Based on the ASTM International Standard, this Phase I report expires 180 days from the date the work was conducted.

3. USER PROVIDED INFORMATION

The “All Appropriate Inquiries” Final Rule (40 C.F.R. Part 312) requires that certain tasks be performed by or on behalf of a party seeking to qualify for an LLP to CERCLA liability. The following items were requested of the client in our provided questionnaire and discussed below:

3.1. TITLE RECORDS

Neither chain of title reports, a Preliminary Title Report, nor a Commitment for Title Insurance were reviewed for pertinent title records and/or judicial records, as no such records were made available for review.

3.2. ENVIRONMENTAL LIENS OR ACTIVITY AND USE LIMITATIONS

No Environmental Liens or Activity and No Limitation search results were received from the user during this Assessment in regard to the Subject Property. No environmental liens placed by the federal environmental agency under CERCLA regulations for the Subject Property was/were found during a record search on available government records.

3.3. SPECIALIZED KNOWLEDGE

No information was provided identifying specialized knowledge or experience that is material to Recognized Environmental Conditions in connection with the Subject Property.

3.4. COMMONLY KNOWN OR REASONABLY ASCERTAINABLE INFORMATION

No information was provided identifying knowledge of commonly known or reasonably ascertainable information related to the Subject Property.

3.5. VALUATION REDUCTION FOR ENVIRONMENTAL ISSUES

No information was provided identifying knowledge of valuation reduction of the Subject Property.

3.6. OWNER, PROPERTY MANAGER, AND OCCUPANT INFORMATION

Information provided by the owner of the Subject Property is discussed in Section 6 of this report.

3.7. REASON FOR PERFORMING PHASE I

The Phase I has been requested by Roygbiv Real Estate Development, LLC for undisclosed purposes.

3.8. OTHER

No other information related to the Subject Property was provided for review.

4. SITE RECONNAISSANCE

A site reconnaissance of the Subject Property was conducted on April 15, 2023 by Mr. Steve Ashe, under the supervision of Mr. Robinson. A site map and photographs of the Subject Property are attached to this report in the Appendix.

4.1. METHODOLOGY AND LIMITING CONDITIONS

The periphery of the Subject Property was inspected. A detailed inspection was conducted of all major site features visible from the public portions of the Subject Property.

4.2. EXTERIOR AND INTERIOR OBSERVATIONS

Observations made during the site visit are summarized in the following table:

| SITE VISIT OBSERVATIONS | |
|---|---|
| Current use(s)/tenants | Single-family residential properties |
| Past use(s) | None observed |
| Current use of adjoining properties | Northeast: El Sapo Mufflers Southeast: Residential Southwest: Green Villa Apartments Northwest: Residential |
| Evidence of past use of adjoining properties | None observed |
| Topography | Slight slope of the general area to the north |
| Number of structures (include approximate size and # of stories) | 341 Wooster consists of an approximate 1,520 square foot wood-framed structure with exterior wood siding set on concrete footing. 345 Wooster consists of an approximate 1,400 square foot wood-framed structure with exterior wood siding set on concrete foundation and an approximate 600 square foot garage with attached living unit. |
| Roads/driveways/parking | Paved concrete driveways, and Wooster Avenue along the northeast boundary |
| Potable water supply | City water |
| Solid waste disposal | Residential service |
| Sewer discharge and disposal | City sewer |
| Surface water drainage | Sheet flow toward Wooster Avenue |
| Source of heating and cooling | Ground mounted HVAC units |

| OBSERVATION CHECKLIST | | | |
|---|------------------|-----------|---|
| Type | Observed? | | Notes |
| | Yes | No | |
| Hazardous materials and petroleum products | | X | At the time of the site inspection, no hazardous materials or petroleum products other than several propane canisters were observed on the Subject Property. Routine household cleaning and maintenance chemicals were observed. No issues are known regarding the storage or usage of these chemicals. |
| Storage tanks | | X | No aboveground storage tanks, former AST saddles or pads were observed on either parcel of the Subject Property. No underground storage tanks, fill pipes or vents pipes were observed on either parcel of the Subject Property. |
| Strong, pungent or noxious odors | | X | |
| Standing surface water and pools, or sumps containing liquids likely to be hazardous substances or petroleum products. | | X | |
| Drums, totes, and intermediate bulk containers | | X | |
| Hazardous substance and petroleum product containers not in connection with identified uses | | X | |
| Unidentified substance containers. | | X | |
| Polychlorinated biphenyls (PCBs) (i.e., industrial lighting units, lifts, box crushers, heavy equip....) | | X | |
| Pole- or pad-mounted transformers | | X | |
| Stains or corrosion on floors, walls, or ceilings (not from water) | | X | |
| Area drains, floor drains | | X | |
| Sumps, drywells, catch basins, clarifiers | | X | |
| Pits, ponds, lagoons | | X | |
| Stained soil or pavement | | X | |

| | | | |
|--|--|---|--|
| Stressed vegetation | | X | |
| Water/wastewater or other liquid discharged from or to the Subject Property. | | X | |
| Wells (irrigation wells, injection wells, monitoring wells, abandoned wells, or other wells). | | X | |
| Septic system or cesspools. | | X | |

5. RECORDS REVIEW

5.1. STANDARD AND ADDITIONAL ENVIRONMENTAL RECORDS

The Environmental Records used for this Phase I ESA were obtained through Environmental Risk Information Services (ERIS®) of Buffalo, New York. The search radius used for each of the records is listed below and is based on the ASTM International Standard E1527-21, Sections 8.2.2 and Table 2 and Table 3. The date of each of the government records searched and the date ERIS® obtained the records are listed in the ERIS® Report (attached). In addition to the search results, lists of sites which may be located within the search area but, due to lack of information, cannot be accurately located are provided (Unplottable Sites). This Unplottable Report list was reviewed and all sites which may be included within the search radius have been included in this report.

5.2. DATABASE RESULTS

For the full name, description, and the date each of the databases were last updated, please refer to the Government Records section of the ERIS® Report.

| Database | Searched | Search Radius | Project Property | Within 0.12mi | 0.125mi to 0.25mi | 0.25mi to 0.50mi | 0.50mi to 1.00mi | Total |
|---------------------------------------|----------|---------------|------------------|---------------|-------------------|------------------|------------------|-------|
| Standard Environmental Records | | | | | | | | |
| Federal | | | | | | | | |
| DOE FUSRAP | Y | 1 | 0 | 0 | 0 | 0 | 0 | 0 |
| NPL | Y | 1 | 0 | 0 | 0 | 0 | 0 | 0 |
| PROPOSED NPL | Y | 1 | 0 | 0 | 0 | 0 | 0 | 0 |
| DELETED NPL | Y | 0.5 | 0 | 0 | 0 | 0 | - | 0 |
| SEMS | Y | 0.5 | 0 | 0 | 0 | 0 | - | 0 |
| SEMS ARCHIVE | Y | 0.5 | 0 | 0 | 0 | 1 | - | 1 |
| ODI | Y | 0.5 | 0 | 0 | 0 | 0 | - | 0 |
| CERCLIS | Y | 0.5 | 0 | 0 | 0 | 1 | - | 1 |
| IODI | Y | 0.5 | 0 | 0 | 0 | 0 | - | 0 |
| CERCLIS NFRAP | Y | 0.5 | 0 | 0 | 0 | 1 | - | 1 |
| CERCLIS LIENS | Y | PO | 0 | - | - | - | - | 0 |
| RCRA CORRACTS | Y | 1 | 0 | 0 | 0 | 0 | 0 | 0 |
| RCRA TSD | Y | 0.5 | 0 | 0 | 0 | 2 | - | 2 |
| RCRA LQG | Y | 0.25 | 0 | 0 | 0 | - | - | 0 |
| RCRA SQG | Y | 0.25 | 0 | 0 | 3 | - | - | 3 |
| RCRA VSQG | Y | 0.25 | 0 | 0 | 0 | - | - | 0 |
| RCRA NON GEN | Y | 0.25 | 0 | 3 | 10 | - | - | 13 |
| RCRA CONTROLS | Y | 0.5 | 0 | 0 | 0 | 0 | - | 0 |
| FED ENG | Y | 0.5 | 0 | 0 | 0 | 0 | - | 0 |
| FED INST | Y | 0.5 | 0 | 0 | 0 | 0 | - | 0 |
| LUCIS | Y | 0.5 | 0 | 0 | 0 | 0 | - | 0 |
| NPL IC | Y | 0.5 | 0 | 0 | 0 | 0 | - | 0 |
| ERNS 1982 TO 1986 | Y | PO | 0 | - | - | - | - | 0 |
| ERNS 1987 TO 1989 | Y | PO | 0 | - | - | - | - | 0 |
| ERNS | Y | PO | 0 | - | - | - | - | 0 |
| FED BROWNFIELDS | Y | 0.5 | 0 | 0 | 0 | 1 | - | 1 |
| FEMA UST | Y | 0.25 | 0 | 0 | 0 | - | - | 0 |

| Database | Searched | Search Radius | Project Property | Within 0.12mi | 0.125mi to 0.25mi | 0.25mi to 0.50mi | 0.50mi to 1.00mi | Total |
|-------------------|----------|---------------|------------------|---------------|-------------------|------------------|------------------|-------|
| FRP | Y | 0.25 | 0 | 0 | 0 | - | - | 0 |
| DELISTED FRP | Y | 0.25 | 0 | 0 | 0 | - | - | 0 |
| HIST GAS STATIONS | Y | 0.25 | 0 | 0 | 0 | - | - | 0 |
| REFN | Y | 0.25 | 0 | 0 | 0 | - | - | 0 |
| BULK TERMINAL | Y | 0.25 | 0 | 0 | 0 | - | - | 0 |
| SEMS LIEN | Y | PO | 0 | - | - | - | - | 0 |
| SUPERFUND ROD | Y | 1 | 0 | 0 | 0 | 0 | 0 | 0 |
| State | | | | | | | | |
| RESPONSE | Y | 1 | 0 | 0 | 0 | 0 | 0 | 0 |
| ENVIROSTOR | Y | 1 | 0 | 1 | 0 | 4 | 8 | 13 |
| DELISTED ENVS | Y | 1 | 0 | 0 | 0 | 0 | 0 | 0 |
| SWF/LF | Y | 0.5 | 0 | 0 | 0 | 1 | - | 1 |
| SWRCB SWF | Y | 0.5 | 0 | 0 | 0 | 0 | - | 0 |
| WMUD | Y | 0.5 | 0 | 0 | 0 | 0 | - | 0 |
| HWP | Y | 1 | 0 | 0 | 0 | 0 | 1 | 1 |
| SWAT | Y | 0.5 | 0 | 0 | 0 | 0 | - | 0 |
| C&D DEBRIS RECY | Y | 0.5 | 0 | 1 | 0 | 0 | - | 1 |
| RECYCLING | Y | 0.5 | 0 | 0 | 0 | 0 | - | 0 |
| PROCESSORS | Y | 0.5 | 0 | 0 | 0 | 0 | - | 0 |
| CONTAINER RECY | Y | 0.5 | 0 | 0 | 0 | 0 | - | 0 |
| LDS | Y | 0.5 | 0 | 0 | 0 | 0 | - | 0 |
| LUST | Y | 0.5 | 0 | 3 | 1 | 14 | - | 18 |
| DELISTED LST | Y | 0.5 | 0 | 0 | 0 | 0 | - | 0 |
| UST | Y | 0.25 | 0 | 1 | 0 | - | - | 1 |
| UST CLOSURE | Y | 0.5 | 0 | 0 | 0 | 0 | - | 0 |
| HHSS | Y | 0.25 | 0 | 1 | 1 | - | - | 2 |
| UST SWEEPS | Y | 0.25 | 0 | 2 | 0 | - | - | 2 |
| AST | Y | 0.25 | 0 | 0 | 0 | - | - | 0 |
| AST SWRCB | Y | 0.25 | 0 | 0 | 0 | - | - | 0 |
| TANK OIL GAS | Y | 0.25 | 0 | 0 | 0 | - | - | 0 |
| DELISTED TNK | Y | 0.25 | 0 | 1 | 0 | - | - | 1 |
| CERS TANK | Y | 0.25 | 0 | 1 | 1 | - | - | 2 |
| DELISTED CTNK | Y | 0.25 | 0 | 0 | 0 | - | - | 0 |
| HIST TANK | Y | 0.25 | 0 | 1 | 1 | - | - | 2 |

| Database | Searched | Search Radius | Project Property | Within 0.125mi | 0.125mi to 0.25mi | 0.25mi to 0.50mi | 0.50mi to 1.00mi | Total |
|---|----------|---------------|------------------|----------------|-------------------|------------------|------------------|-------|
| LUR | Y | 0.5 | 0 | 0 | 0 | 1 | - | 1 |
| CALSITES | Y | 0.5 | 0 | 0 | 0 | 1 | - | 1 |
| HLUR | Y | 0.5 | 0 | 0 | 0 | 0 | - | 0 |
| DEED | Y | 0.5 | 0 | 0 | 0 | 0 | - | 0 |
| VCP | Y | 0.5 | 0 | 0 | 0 | 1 | - | 1 |
| CLEANUP SITES | Y | 0.5 | 0 | 0 | 0 | 6 | - | 6 |
| DELISTED CLEANUP | Y | 0.5 | 0 | 0 | 0 | 2 | - | 2 |
| DELISTED COUNTY | Y | 0.25 | 0 | 0 | 0 | - | - | 0 |
| Tribal | | | | | | | | |
| INDIAN LUST | Y | 0.5 | 0 | 0 | 0 | 0 | - | 0 |
| INDIAN UST | Y | 0.25 | 0 | 0 | 0 | - | - | 0 |
| DELISTED INDIAN LST | Y | 0.5 | 0 | 0 | 0 | 0 | - | 0 |
| DELISTED INDIAN UST | Y | 0.25 | 0 | 0 | 0 | - | - | 0 |
| County | | | | | | | | |
| HSOL SANTA CLARA | Y | 0.5 | 0 | 0 | 0 | 1 | - | 1 |
| LOP SANTA CLARA | Y | 0.5 | 0 | 2 | 1 | 13 | - | 16 |
| UST SANTA CLARA | Y | 0.25 | 0 | 1 | 0 | - | - | 1 |
| CUPA SANTA CLARA | Y | 0.25 | 0 | 6 | 13 | - | - | 19 |
| HAZ SANJOSE | Y | 0.25 | 0 | 1 | 9 | - | - | 10 |
| CUPA GILROY | Y | 0.25 | 0 | 0 | 0 | - | - | 0 |
| CUPA SUNNYVALE | Y | 0.25 | 0 | 0 | 0 | - | - | 0 |
| Additional Environmental Records | | | | | | | | |
| Federal | | | | | | | | |
| FINDS/FRS | Y | PO | 0 | 3 | - | - | - | 3 |
| TRIS | Y | PO | 0 | - | - | - | - | 0 |
| PFAS NPL | Y | 0.5 | 0 | 0 | 0 | 0 | - | 0 |
| PFAS FED SITES | Y | 0.5 | 0 | 0 | 0 | 0 | - | 0 |
| PFAS SSEHRI | Y | 0.5 | 0 | 0 | 0 | 0 | - | 0 |
| ERNS PFAS | Y | 0.5 | 0 | 0 | 0 | 0 | - | 0 |
| PFAS NPDES | Y | 0.5 | 0 | 0 | 0 | 0 | - | 0 |
| PFAS TRI | Y | 0.5 | 0 | 0 | 0 | 0 | - | 0 |
| PFAS WATER | Y | 0.5 | 0 | 0 | 0 | 0 | - | 0 |
| PFAS TSCA | Y | 0.5 | 0 | 0 | 0 | 0 | - | 0 |
| HMIRS | Y | 0.125 | 0 | 0 | - | - | - | 0 |

| Database | Searched | Search Radius | Project Property | Within 0.125mi | 0.125mi to 0.25mi | 0.25mi to 0.50mi | 0.50mi to 1.00mi | Total |
|----------------------|----------|---------------|------------------|----------------|-------------------|------------------|------------------|-------|
| NCDL | Y | 0.125 | 0 | 0 | - | - | - | 0 |
| TSCA | Y | 0.125 | 0 | 0 | - | - | - | 0 |
| HIST TSCA | Y | 0.125 | 0 | 0 | - | - | - | 0 |
| FTTS ADMIN | Y | PO | 0 | - | - | - | - | 0 |
| FTTS INSP | Y | PO | 0 | - | - | - | - | 0 |
| PRP | Y | PO | 0 | - | - | - | - | 0 |
| SCRD DRYCLEANER | Y | 0.5 | 0 | 0 | 0 | 0 | - | 0 |
| ICIS | Y | PO | 0 | - | - | - | - | 0 |
| FED DRYCLEANERS | Y | 0.25 | 0 | 0 | 0 | - | - | 0 |
| DELISTED FED DRY | Y | 0.25 | 0 | 0 | 0 | - | - | 0 |
| FUDS | Y | 1 | 0 | 0 | 0 | 0 | 0 | 0 |
| FORMER NIKE | Y | 1 | 0 | 0 | 0 | 0 | 0 | 0 |
| PIPELINE INCIDENT | Y | PO | 0 | - | - | - | - | 0 |
| MLTS | Y | PO | 0 | - | - | - | - | 0 |
| HIST MLTS | Y | PO | 0 | - | - | - | - | 0 |
| MINES | Y | 0.25 | 0 | 0 | 0 | - | - | 0 |
| SMCRA | Y | 1 | 0 | 0 | 0 | 0 | 0 | 0 |
| MRDS | Y | 1 | 0 | 0 | 0 | 0 | 0 | 0 |
| LM SITES | Y | 1 | 0 | 0 | 0 | 0 | 0 | 0 |
| ALT FUELS | Y | 0.25 | 0 | 0 | 0 | - | - | 0 |
| CONSENT DECREES | Y | 0.25 | 0 | 0 | 0 | - | - | 0 |
| AFS | Y | PO | 0 | - | - | - | - | 0 |
| SSTS | Y | 0.25 | 0 | 0 | 0 | - | - | 0 |
| PCBT | Y | 0.5 | 0 | 0 | 0 | 0 | - | 0 |
| PCB | Y | 0.5 | 0 | 0 | 0 | 0 | - | 0 |
| State | | | | | | | | |
| DRYCLEANERS | Y | 0.25 | 0 | 0 | 0 | - | - | 0 |
| DELISTED DRYCLEANERS | Y | 0.25 | 0 | 0 | 0 | - | - | 0 |
| DRYC GRANT | Y | 0.25 | 0 | 0 | 0 | - | - | 0 |
| PFAS | Y | 0.5 | 0 | 0 | 0 | 0 | - | 0 |
| PFAS GW | Y | 0.5 | 0 | 0 | 0 | 0 | - | 0 |
| HWSS CLEANUP | Y | 0.5 | 0 | 0 | 0 | 0 | - | 0 |
| TOXIC PITS | Y | 1 | 0 | 0 | 0 | 0 | 0 | 0 |
| DTSC HWF | Y | 0.5 | 0 | 0 | 0 | 0 | - | 0 |
| INSP COMP ENF | Y | 1 | 0 | 0 | 0 | 0 | 1 | 1 |

| Database | Searched | Search Radius | Project Property | Within 0.125mi | 0.125mi to 0.25mi | 0.25mi to 0.50mi | 0.50mi to 1.00mi | Total |
|---|--|---------------|------------------|----------------|-------------------|------------------|------------------|------------|
| SCH | Y | 1 | 0 | 1 | 0 | 1 | 1 | 3 |
| CHMIRS | Y | PO | 0 | - | - | - | - | 0 |
| HIST CHMIRS | Y | PO | 0 | - | - | - | - | 0 |
| HAZNET | Y | PO | 0 | 3 | - | - | - | 3 |
| HAZ GEN | Y | PO | 0 | 3 | - | - | - | 3 |
| HAZ TSD | Y | 0.5 | 0 | 0 | 0 | 0 | - | 0 |
| HIST MANIFEST | Y | PO | 0 | - | - | - | - | 0 |
| HW TRANSPORT | Y | 0.125 | 0 | 0 | - | - | - | 0 |
| WASTE TIRE | Y | PO | 0 | - | - | - | - | 0 |
| MEDICAL WASTE | Y | 0.25 | 0 | 0 | 0 | - | - | 0 |
| HIST CORTESE | Y | 0.5 | 0 | 0 | 0 | 0 | - | 0 |
| CDO/CAO | Y | 0.5 | 0 | 0 | 0 | 0 | - | 0 |
| CERS HAZ | Y | 0.125 | 0 | 1 | - | - | - | 1 |
| DELISTED HAZ | Y | 0.5 | 0 | 0 | 0 | 8 | - | 8 |
| GEOTRACKER | Y | 0.125 | 0 | 0 | - | - | - | 0 |
| MINE | Y | 1 | 0 | 0 | 0 | 0 | 0 | 0 |
| LIEN | Y | PO | 0 | - | - | - | - | 0 |
| WASTE DISCHG | Y | 0.25 | 0 | 0 | 0 | - | - | 0 |
| EMISSIONS | Y | 0.25 | 0 | 2 | 8 | - | - | 8 |
| CDL | Y | 0.125 | 0 | 1 | - | - | - | 1 |
| Tribal | <i>No Tribal additional environmental record sources available for this State.</i> | | | | | | | |
| County | | | | | | | | |
| Total: | | | 0 | 39 | 48 | 57 | 11 | 153 |
| <p>* PO – Property Only * 'Property and adjoining properties' database search radii are set at 0.25 miles.</p> | | | | | | | | |

Snipped from the ERIS Radius Report

5.3. METHODOLOGY OF RECORDS REVIEW

Enviro Assessment conducts *Regulatory Agency File and Records Reviews* in accordance with ASTM International Standard E1527-21, Sections 8.2.3. *The purpose of the regulatory file review*

is to obtain sufficient information to assist the environmental professional in determining if a recognized environmental condition, historical recognized environmental condition, controlled recognized environmental condition, or a de minimis condition exists at the Subject Property.

Standard Historical Information Sources (8.3.3) that are practically reviewable (3.2.65) and publicly available (3.2.69) have been examined by Enviro Assessment, PC personnel. Records that are not practically reviewable were not used to determine any professional opinion regarding potential impacts to the Subject Property. This review of the Standard Historical Information Sources includes case files that meet the definition requirements of a recognized environmental condition, historical recognized environmental condition, controlled recognized environmental condition, or a de minimis condition. Please refer to the ERIS Report and appendices attached to this report for further details (Terms and definitions in italics denote direct references from ASTM International Standard E1527-21).

5.4. SUBJECT PROPERTY

The Subject Property was not listed in the ERIS records searched.

5.5. ADJOINING PROPERTIES

The ERIS Report was reviewed for any adjoining sites which may pose a risk of significant environmental concern to the Subject Property. The following sites of potential environmental concern are discussed below:

- GREEN VILLA (aka: 28TH STREET BART LLC) at 1298 Tripp Avenue Unit 4 is an adjoining property to the southwest and was listed in the RCRA NON GEN, HAZ GEN, and FINDS/FRS databases. No RCRA violations were found. No SIC or NAICS codes were found. In 2012, 1.15 tons of asbestos waste was removed from the site. The facility, under the name Green Villa, is listed as inactive as of March 14, 2013. No impact to the Subject Property is anticipated from this site based on the regulatory nature of the listings.

5.6. SURROUNDING PROPERTIES

The ERIS Report was reviewed for any surrounding sites which may pose a risk of significant environmental concern to the Subject Property. The following sites of potential environmental concern are discussed below:

- G&A TRANSMISSION & AUTOMOTIVE REPAIR (aka: NEW LINE AUTOBODY, FRIENDSHIP AUTO BODY & PAINT) at 350 Wooster Avenue is located 0.02 miles to the east-southeast and was listed in the FINDS/FRS, HAZNET, CUPA SANTA CLARA, CERS HAZ, and EMISSIONS databases. This site is an automotive repair shop. No SIC codes were returned but a NAICS code of 811121 (automotive body, paint, and interior repair and maintenance) was returned. The site became inactive on the hazardous waste tracking system on June 30, 2001 (New Line Autobody) and June 30, 2016 (G&A Motor and Transmission). CERS violations for handling and managing hazardous waste were recorded in 2016 and 2017 and were brought back to compliance. No impact to the Subject Property is anticipated from this site based on the amount of regulatory oversight.
- LAS PLUMAS WAREHOUSE at 1608 Las Plumas Avenue is located 0.42 miles to the north and was listed in the CLEANUP SITES, HSOL SANTA CLARA, and DELISTED CLEANUP databases. This site was formerly a manufacturing facility. Spills and leaks from aboveground and underground storage tanks released contaminants to soil and groundwater. The contaminants included gasoline, diesel, and chlorinated VOCs. The site is currently undergoing assessment and monitoring. No impact to the Subject Property is anticipated from this site based on the distance and amount of regulatory oversight.

The remaining cases listed in the ERIS Report were for regulatory database listings, permitted facilities listings, closed/remediated cases, and historical database listings; including sites which, based on indicated groundwater directional flow and their distances, are not anticipated to impact the Subject Property. Please refer to the Appendix for further details on these sites.

5.7. UNPLOTTABLE SITES

The Unplottable Report was reviewed. No sites are listed that are within the search radius of the Property.

5.8. PHYSICAL SETTING SOURCES

According to the most recent USGS Topographic maps covering the Subject Property and vicinity, the Subject Property is relatively flat and lies at approximately 89 feet above mean sea-level.

According to ERIS PSR, the Subject Property is mapped as Urban land-Still complex, 0 to 2 percent slopes. Urban land is defined as soils with variable infiltration rates with an unreported soil drainage class. The corrosion potential versus uncoated steel for the soil is unreported. The Still component is on alluvial fans alluvial plains and flood plains. The depth to a root restrictive layer is greater than 60 inches. The natural drainage class is well drained. Water movement in the most restrictive layer is moderately high.

5.9. HISTORICAL USE INFORMATION ON THE SUBJECT PROPERTY AND ADJOINING PROPERTIES

5.9.1. Historical Topographic Maps

Topographic maps of the Subject Property were reviewed as part of this investigation. The results are discussed below:

| DATE | MAP DESCRIPTION |
|------------------------|---|
| 1943 | 15 Minute USGS Topo Map. Wooster Avenue is mapped along the northeastern boundary of the Subject Property, with West Court mapped to the northeast and East Julian Street is mapped to the southeast. The Western Pacific Railroad is mapped on the northeastern side of Wooster Avenue. Coyote Creek is mapped to the west of the Subject Property, and a branch of the creek is mapped north of the Subject Property, extending to the east. Orchards are mapped to the north, northeast, and southeast. No structures are mapped on the Subject Property, but structures are mapped on some of the surrounding properties. |
| 1961 - Revised 1980 | 7.5 Minute USGS Topo Map. U.S. Highway 101 is mapped to the northeast, and U.S. Interstate 280 is mapped to the southeast. The creek to the north of the Subject Property is now identified as Miguelita Creek. The orchards on the properties to the north have been removed and replaced with developed streets and structures. The Subject Property is part of incorporated San Jose. |
| 2021 | 7.5 Minute USGS Topo Map. This era map does not show structures with the exception of government and institutional; however, all present-day roads are shown. A fire department is mapped to the southeast, and schools are mapped in the surrounding areas. |

These maps are included in the Appendix.

5.9.2. Aerial Photographs

Aerial photographs of the Subject Property were reviewed as part of this investigation. The results

are discussed below:

| DATE | PHOTO DESCRIPTION |
|------|---|
| 1948 | <ul style="list-style-type: none"> • Subject Property: Consists of single-family residential structures and garages. • Adjoining Properties: Consist of agricultural or undeveloped land. Wooster Avenue is visible to the northeast, East Julian Street is visible to the southeast, and the Western Pacific Railroad is mapped to the east. • Surrounding Area: Lower Silver Creek is visible to the northwest. The surrounding properties consist of a mix of residential, commercial, agricultural, undeveloped, and orchard land. |
| 1954 | <ul style="list-style-type: none"> • Subject Property: Largely unchanged from previous aerial photograph. • Adjoining Properties: An additional single-family residential structure is visible to the southeast. • Surrounding Area: Largely unchanged from previous aerial photograph. |
| 1960 | <ul style="list-style-type: none"> • Subject Property: Largely unchanged from previous aerial photograph. • Adjoining Properties: A single-family residential structure is visible to the northwest, and a multi-family residential structure is visible to the southwest. • Surrounding Area: Additional commercial, multi-family residential, and single-family residential structures are visible in the surrounding areas. Tripp Avenue is visible to the northwest. East Julian Street has been rerouted further south to allow for exit ramps from U.S. Interstate 101 to the northeast. |
| 1968 | <ul style="list-style-type: none"> • Subject Property: Largely unchanged from previous aerial photograph. • Adjoining Properties: Largely unchanged from previous aerial photograph. • Surrounding Area: An additional commercial structure is visible to the west. |
| 1974 | <ul style="list-style-type: none"> • Subject Property: The single-family residential structure and garage on the northwestern portion have been removed. • Adjoining Properties: Largely unchanged from previous aerial photograph. • Surrounding Area: Largely unchanged from previous aerial photograph. |
| 1981 | <ul style="list-style-type: none"> • Subject Property: A new single-family residential structure is visible on the northwest portion. • Adjoining Properties: Additional commercial structures are visible on adjoining properties to the northeast. • Surrounding Area: Largely unchanged from previous aerial photograph. |
| 1998 | <ul style="list-style-type: none"> • Subject Property: A garage is visible on the western portion. • Adjoining Properties: Largely unchanged from previous aerial photograph. • Surrounding Area: East Julian Street has been rerouted again slightly to the north. |

| DATE | PHOTO DESCRIPTION |
|------|---|
| | Additional commercial and multi-family residential structures are visible to the south, southwest, and west. |
| 2004 | <ul style="list-style-type: none"> • Subject Property: Largely unchanged from previous aerial photograph. • Adjoining Properties: Largely unchanged from previous aerial photograph. • Surrounding Area: Largely unchanged from previous aerial photograph. |
| 2009 | <ul style="list-style-type: none"> • Subject Property: Largely unchanged from previous aerial photograph. • Adjoining Properties: Largely unchanged from previous aerial photograph. • Surrounding Area: Construction material is visible on one of the properties to the southwest. |
| 2014 | <ul style="list-style-type: none"> • Subject Property: Largely unchanged from previous aerial photograph. • Adjoining Properties: Largely unchanged from previous aerial photograph. • Surrounding Area: Most of the structures on the central and northern of a property to the east have been removed. An additional commercial structure is visible to the north. |
| 2018 | <ul style="list-style-type: none"> • Subject Property: Largely unchanged from previous aerial photograph. • Adjoining Properties: Largely unchanged from previous aerial photograph. • Surrounding Area: The remaining structures have been removed on the property to the east. |
| 2022 | <ul style="list-style-type: none"> • Subject Property: Largely unchanged from previous aerial photograph. • Adjoining Properties: Largely unchanged from previous aerial photograph. • Surrounding Area: Largely unchanged from previous aerial photograph. |

These photos are included in the Appendix.

5.9.3. Fire Insurance Maps

An attempt was made by ERIS to obtain Fire Insurance Maps (FIM) for the period covering the years 1866 through the present in order to determine what types of activities were conducted on the Subject Property and on adjoining properties. FIM coverage was available for the Subject Property and surrounding area. The results are discussed below:

| DATE | MAP DESCRIPTION |
|------|---|
| 1915 | <ul style="list-style-type: none"> • Subject Property: The Subject Property is mapped with a structure on the northeastern portion identified as “D” for dwelling. A wind mill is mapped on the western portion. Wooster Avenue is mapped along the northeastern boundary. |

| DATE | MAP DESCRIPTION |
|------|--|
| | <ul style="list-style-type: none"> • Adjoining Properties: The adjoining property to the northeast is partially mapped, but no structures are shown. The adjoining property to the southeast is mapped, but no structures are shown. The adjoining property to the southwest is mapped, but no structures are shown. The adjoining property to the northwest is partially mapped with two unidentified structures. • Surrounding Area: The surrounding areas to the north, northeast, northwest, and west are not mapped. Structures are mapped on many of the properties to the south, southeast and southwest, and are identified as “D” for dwelling and “S” for store. McKee Road, Owens Avenue and 28th Street are mapped to the southeast, North 27th Street is mapped to the south, and North 26th is mapped to the southwest. |
| 1950 | <ul style="list-style-type: none"> • Subject Property: The original structure has been replaced with two separate structures identified as “D” for dwelling. The southeastern structure is identified as 343 Wooster Avenue. • Adjoining Properties: One of the structures on the property to the northwest has been removed and replaced with a structure identified as “D” for dwelling. • Surrounding Area: The area to the northeast and east has been mapped with several dwellings identified as “D” for dwelling, “W. HO” for warehouses, “OFF” for office, and “REST” for restaurant. West Court is mapped to the northeast as well. The area to the southwest has been mapped with several structures, some of which are identified as “D” for dwelling, and “W. HO” for warehouse. Owens Avenue has been changed to St. James Street. |
| 1969 | <ul style="list-style-type: none"> • Subject Property: An addition has been mapped on the structure on the southeastern portion, which is now identified as 341 Wooster Avenue. • Adjoining Properties: Structure identified as “D” for dwelling and “A” for garage are mapped on the property to the southeast. Several structures identified as “APTS” for apartments are mapped on the property to the southwest. The structure on the southwestern boundary of the property to the northwest has now been identified as “D” for dwelling. • Surrounding Area: Additional structures identified as “APTS” for apartments are mapped to the southeast and southwest. Gas and oil stations are mapped to the south and southwest. McKee Road has been renamed East Julian Street. |

These maps are included in the Appendix.

5.9.4. City Directories

A search of local historical city directories was conducted by ERIS for the Subject Property. The review included directories in five-year intervals from 1925 to 2022 (as available). The results are

discussed below:

| 341 WOOSTER AVENUE (SUBJECT PROPERTY) | |
|--|--|
| DATE | LISTING DESCRIPTION |
| 1966, 1971, 1976 | O BRIEN CLARA L |
| 1981, 1987, 1990-91, 1995 | XXXX |
| 2001-02 | ROSA Manuel |
| 2016 | BRENDA MOORE... RESIDENTIAL BRENDA WEBBER... RESIDENTIAL SPARKLE WEBBER... RESIDENTIAL |
| 2020, 2022 | BRENDA MOORE... RESIDENTIAL BRENDA WEBBER... RESIDENTIAL |

| 345 WOOSTER AVENUE (SUBJECT PROPERTY) | |
|--|---|
| DATE | LISTING DESCRIPTION |
| 1961 | WILSON M MRS |
| 1976, 1981, 1987, 1990- 91 | XXXX |
| 1995, 2001- 02, 2008 | SISNEROS Gloria |
| 2011 | ALYCE GREEN... RESIDENTIAL ANGELITA SISNEROS... RESIDENTIAL D SISNEROS... RESIDENTIAL HERIBERTO AMADO... RESIDENTIAL |
| 2016 | CANDY MORENO... RESIDENTIAL SANDRA MORENO... RESIDENTIAL |
| 2020, 2022 | CANDY MORENO... RESIDENTIAL |

No other listings were found for the Subject Property. Please refer to the ERIS City Directory Report in the Appendix for numerous listings of the surrounding properties for more details

5.10. HISTORICAL REVIEW SUMMARY

Based on the aerial photos, topographic maps, Fire Insurance Maps, and City Directory listings of the Subject Property, in addition to information obtained while conducting interviews, the Subject Property was developed with a structure prior to 1948. By 1974, one of the original structures was removed and then a new residential structure was built by 1981. Historical use of the Subject Property includes, but is not limited to, residential properties.

6. INTERVIEWS

An attempt has been made to obtain historical as well as current information relative to the Subject Property from several individuals and local agencies. The objective of the interview process is to obtain any information indicating recognized environmental conditions in connection with the Subject Property.

6.1. INTERVIEW WITH OWNER OR SITE MANAGER

An Environmental Questionnaire and Subject Property Boundary Verification Form were sent to Ms. Loida Kirkley, via e-mail.

| FORM TITLE | DATE SENT | DATE RECEIVED | COMMENTS |
|---|------------------|----------------------|-----------------|
| Environmental Questionnaire - Part 1 | 4/10/2023 | | Not returned |
| Environmental Questionnaire - Part 2 | 4/10/2023 | | Not returned |
| Property Boundary Verification Form | 4/10/2023 | | Not returned |

6.2. INTERVIEW WITH LOCAL GOVERNMENT OFFICIALS

Santa Clara County Department of Environmental Health

The Santa Clara County Department of Environmental Health was contacted via public records request on April 16, 2023 as part of the records review of the Subject Property. We requested any records pertaining to underground or above-ground storage tanks or hazardous waste issues or contamination of the Subject Property. We received a response via email on April 17, 2023, which stated that no records were found for the Subject Property.

City of San Jose Building Department

The City of San Jose Building Department was contacted via public records request on April 16, 2023 as part of the records review of the Subject Property. We requested a list of building permits with dates issued and violations, in addition to dates and descriptions of any structures built, remodeled or removed from the Subject Property. We received a response via email on April 20,

2023 from the City of San Jose Public Records Center, with the same instructions to access the permit portal as was received from the City of San Jose Fire Department. The documents that were able to be reviewed are listed below under the City of San Jose Fire Department listing.

City of San Jose Fire Department

The City of San Jose Fire Department was contacted via public records request on April 16, 2023 as part of the records review of the Subject Property. We requested any fire department reports related to under/above ground storage tanks or hazardous waste issues (permitting, tank removal, spillage, or contamination), fire code violations and the date of last inspection. We received a response via email on April 19, 2023 from the San Jose Fire Department, Bureau of Fire Prevention, which stated that no open fire code violations were found for the Subject Property. A website link was provided to the San Jose online permit search page. The following documents were able to be viewed:

| BUILDING PERMITS | | |
|-------------------------|-------------|--|
| ADDRESS | YEAR | PERMIT DESCRIPTION |
| 341 Wooster Avenue | 2018 | Final permit record for the replacement of ¾” gas line to all fixtures |

6.3. INTERVIEW WITH OTHERS

No additional interviews were conducted in this assessment.

7. NON-SCOPE SERVICES

No additional services as listed in the ASTM Standard 1527-21 have been requested in writing and placed under contract in regard to this assessment, including, but not limited to, asbestos testing of material at the Subject Property and drug lab uses of the Subject Property.

8. FINDINGS AND OPINION

8.1. FINDINGS

Site Description

The Subject Property is located at 341 and 345 Wooster Avenue, San Jose, CA 95116. The Subject Property is identified by its APNs as 2496637 and 24966038.

Historical Review Summary

Based on the aerial photos, topographic maps, Fire Insurance Maps, and City Directory listings of the Subject Property, in addition to information obtained while conducting interviews, the Subject Property was developed with a structure prior to 1948. By 1974, one of the original structures was removed and then a new residential structure was built by 1981. Historical use of the Subject Property includes, but is not limited to, residential properties.

Site Observations

Enviro Assessment personnel identified no significant observable contaminated areas on the Subject Property during the site reconnaissance.

ERIS Report Findings for the Subject Property

The Subject Property was not listed in the ERIS Report. Please refer to Section 5.4 of this report for additional details.

Additional ERIS Report Findings

The ERIS Report was reviewed for any adjoining and/or surrounding sites which may pose a risk of significant environmental concern to the Subject Property. Sites of potential concern were identified in the surrounding area. Please refer to Sections 5.5 and 5.6 of this report for additional details on these sites.

Local Records Review

Interviews were conducted with individuals and local government agencies in an attempt to obtain any information indicating recognized environmental conditions in connection with the Subject Property. Please refer to Section 6 of this report for additional details on these interviews.

8.2. OPINION

Historical Records

All available standard historical sources have been reviewed in an attempt to identify the likelihood of past uses of the Subject Property and surrounding area, having led to Recognized Environmental Conditions (RECs) in connection with the site. No significant environmental concerns have been identified based on the historical use of the Subject Property or surrounding area.

Site Observations

Enviro Assessment personnel did not observe any visible RECs related to the Subject Property.

ERIS Report Opinion for the Subject Property

The Subject Property was not listed in the ERIS Report; therefore, no RECs were identified within any database listings for the site.

Additional ERIS Report Opinion

The ERIS Report was reviewed for any adjoining, surrounding, or Unplottable sites which may pose a risk of significant environmental concern to the Subject Property. Based on the description of the cases, the type of database listings, the amount of past regulatory oversight, and the relative distances to the Subject Property, the sites listed are not anticipated to impact the Subject Property at this time.

Local Records

No significant environmental concerns were identified during the interviews conducted for the Subject Property.

9. CONCLUSIONS

We have performed a Phase I Environmental Site Assessment in conformance with the scope and limitations of ASTM Practice E1527-21 of the Subject Property at 341 and 345 Wooster Avenue, San Jose, CA 95116. The Subject Property is identified by its APNs as 2496637 and 24966038. Any exceptions to, or deletions from, this practice are described in the Limitations Section of this report. This assessment has revealed no recognized environmental conditions, historical recognized environmental conditions, controlled recognized environmental conditions, or significant data gaps in connection with the Subject Property.

10. PROFESSIONAL SIGNATURE

According to Code of Federal Regulations C.F.R. - Title 40 §312.10, Environmental Professional is defined as:

"(1) a person who possess sufficient specific education, training, and experience necessary to exercise professional judgment to develop opinions and conclusions regarding conditions indicative of releases or threatened releases (see §312.1(c)) on, at, in, or to a property, sufficient to meet the objectives and performance factors in §312.20(e) and (f).

(2) Such a person must:

- (i) hold a current professional engineer's or Professional Geologist's license or registration from a state, tribe, or U.S. territory (or the Commonwealth of Puerto Rico) and have the equivalent of three (3) years of full-time relevant experience; or*
- (ii) Be licensed or certified by the federal government, a state, tribe, or U.S. territory (or the Commonwealth of Puerto Rico) to perform environmental inquiries as defined in §312.21 and have the equivalent of three (3) years of full-time relevant experience; or*
- (iii) Have a Baccalaureate or higher degree from an accredited institution of higher education in a discipline of engineering or science and the equivalent of five (5) years of full-time relevant experience; or*
- (iv) Have the equivalent of ten (10) years of full-time relevant experience".*

We declare to the best of our professional knowledge and belief, we have met the definition of Environmental Professional as defined in §312.10 of 40 C.F.R. 312. We have the specific qualifications based on education, training, and experience to assess a property of the nature, history, and setting of the Subject Property. We have developed and performed all appropriate inquiries in conformance with the standards and practices set forth in 40 C.F.R. 312.

It has been a pleasure to be of service. If any questions arise, please contact our office.

Sincerely,

ENVIRO ASSESSMENT, PC



James D. Robinson
Environmental Professional

TJ / SR

11. PROFESSIONAL RESUME

JAMES DANIEL ROBINSON, PE, CEG, PG, CEM

Professional Licenses

Active Licenses

| | Number |
|--|------------------|
| REGISTERED GEOLOGIST (Oregon) | No. G1982 |
| PROFESSIONAL GEOLOGIST (Idaho) | No. PGL-1334 |
| PROFESSIONAL GEOLOGIST (Washington) | No. 2779 |
| PROFESSIONAL GEOLOGIST (Utah) | No. 7973891-2250 |
| PROFESSIONAL GEOLOGIST (Wyoming) | No. PG-3783 |
| PROFESSIONAL GEOLOGIST (Arizona) | No. 52563 |
| PROFESSIONAL GEOLOGIST (California) | No. 7834 |
| PROFESSIONAL GEOLOGIST (Texas) | No. 11129 |
| PROFESSIONAL GEOLOGIST (Florida) | No. 2874 |
| PROFESSIONAL GEOLOGIST (Alaska) | No. 102934 |
| CERTIFIED PROFESSIONAL GEOLOGIST (AIPG) | No. CPG-11772 |
| CERTIFIED ENGINEERING GEOLOGIST (California) | No. 2441 |
| PROFESSIONAL CIVIL ENGINEER (California) | No. C69045 |
| PROFESSIONAL CIVIL ENGINEER (Montana) | No. 19561 |
| PROFESSIONAL CIVIL ENGINEER (Washington) | No. 50809 |
| CERTIFIED ENVIRONMENTAL MANAGER (Nevada) | No. 2168 |

Inactive Licenses

| | |
|--|--------------|
| PROFESSIONAL GEOLOGIST (Alabama) | No. 1388 |
| PROFESSIONAL GEOLOGIST (Louisiana) | No. 909 |
| PROFESSIONAL CIVIL ENGINEER (Maryland) | No. 40932 |
| PROFESSIONAL GEOLOGIST (Alberta) | No. M77269 |
| PROFESSIONAL GEOLOGIST (Nebraska) | No. G-0400 |
| PROFESSIONAL GEOLOGIST (Mississippi) | No. 893 |
| PROFESSIONAL GEOLOGIST (Georgia) | No. PG002177 |

Academic Education

Bachelor of Science, 1997, Geology, California State University, Northridge, California.

Professional History

James Robinson has grown up surrounded by geotechnical engineering, engineering geology, and environmental sciences. He has followed his father (Brian) along with six of his siblings into the field of environmental sciences, engineering and geology. James Robinson has been practicing both engineering geology and environmental since 1992 and has been involved in development of residential, commercial, and industrial properties and helped several school districts through the environmental process. He has investigated many types of chemical contamination, including hydrocarbons, PCEs, DDT, PCBs, and arsenic. James started his own firm in 2008 and currently is Owner and President of Enviro Assessment, PC. Enviro Assessment, PC offers environmental site assessments, soils and groundwater investigations, industrial wastewater systems, vapor mitigation foundation designs, and manager over publication of NEPA and CEQA Initial Studies.

Professional History

Brian Robinson and Associates (1997-2000) -Staff Geologist
Applied Engineering and Geology (2000-2002) – Project Geologist
Wiebe Environmental (2003-2004) – Canadian Firm – Professional Geologist
Neil Anderson and Associates, Inc (2005-2008) – Environmental Division Manager
JR Squared Consulting (2008-2010) – Principal Geologist

ENVIRO ASSESSMENT, PC (2010-PRESENT)

James currently is the principal Geologist and Civil Engineer at Enviro Assessment, PC. James oversees the production of the Phase I ESAs, Phase II ESAs, NEPA/CEQA, and Soils and Geology Reports. James is licensed in multiple states allowing him to provide this service for larger national clients which need services in multiple states.

12. REFERENCES

ASTM International Standard E1527-21 – Phase I Standard

Environmental Risk Information Services (ERIS®) – Database Report

Environmental Risk Information Services (ERIS®) - Physical Setting Report (PSR®)

Environmental Risk Information Services (ERIS®) – The ERIS-City Directory Abstract

Environmental Risk Information Services (ERIS®) – Fire Insurance Map Report

U.S. Geological Survey – Topographic Maps

Google Earth Pro – Aerial Images

USGS EarthExplorer – Aerial Images

NETROnline (www.historicaerials.com) – Aerial Images (as needed)

Wikipedia (<https://www.wikipedia.org/>) – Geographical Reference

13. DEFINITIONS

Significant Data Gaps

Data Gaps are a lack of—or inability to—obtain information required by this practice, despite good faith efforts by the environmental professional to gather such information. Data gaps may result from incompleteness in any of the activities required by this practice, including, but not limited to, site reconnaissance. Data gaps are only significant if other information and/or professional experience raises reasonable concerns involving the data gaps. Significant data gaps may not include the exceptions identified in Section 2.4 of this report (Limitations and Exceptions).

Business Environmental Risks

A Business Environmental Risk (BER) is a risk which can have a material environmental or environmentally-driven impact on the business associated with the current or planned use of commercial real estate and is not an issue required to be investigated based on the ASTM International E1527-21 Standard.

Recognized Environmental Conditions

A Recognized Environmental Condition (REC) is (1) The presence of hazardous substances or petroleum products in, on, or at the Subject Property due to a release to the environment; (2) the likely presence of hazardous substances or petroleum products in, on, or at the Subject Property due to a release or likely release to the environment; or (3) the presence of hazardous substances or petroleum products in, on, or at the Subject Property under conditions that pose a material threat of a future release to the environment. A de minimis condition is not a recognized environmental condition.

Historical Recognized Environmental Conditions

An Historical Recognized Environmental Condition (HREC) is a past release of any hazardous substances or petroleum products that has occurred in connection with the Subject Property and has been addressed to the satisfaction of the applicable regulatory authority or meeting unrestricted use criteria established by a regulatory authority, without subjecting the Subject Property to any required controls (for example, property use restrictions, activity and use limitations, institutional controls, or engineering controls).

Controlled Recognized Environmental Conditions

A Controlled Recognized Environmental Condition (CREC) is a recognized environmental condition resulting from a past release of hazardous substances or petroleum products that has been addressed to the satisfaction of the applicable regulatory authority (for example, as evidenced by the issuance of a no further action (NFA) letter or equivalent, or meeting risk-based criteria established by regulatory authority), with hazardous substances or petroleum products allowed to remain in place, subject to the implementation of required controls (for example, property use restrictions, activity and use limitations, institutional controls, or engineering controls).

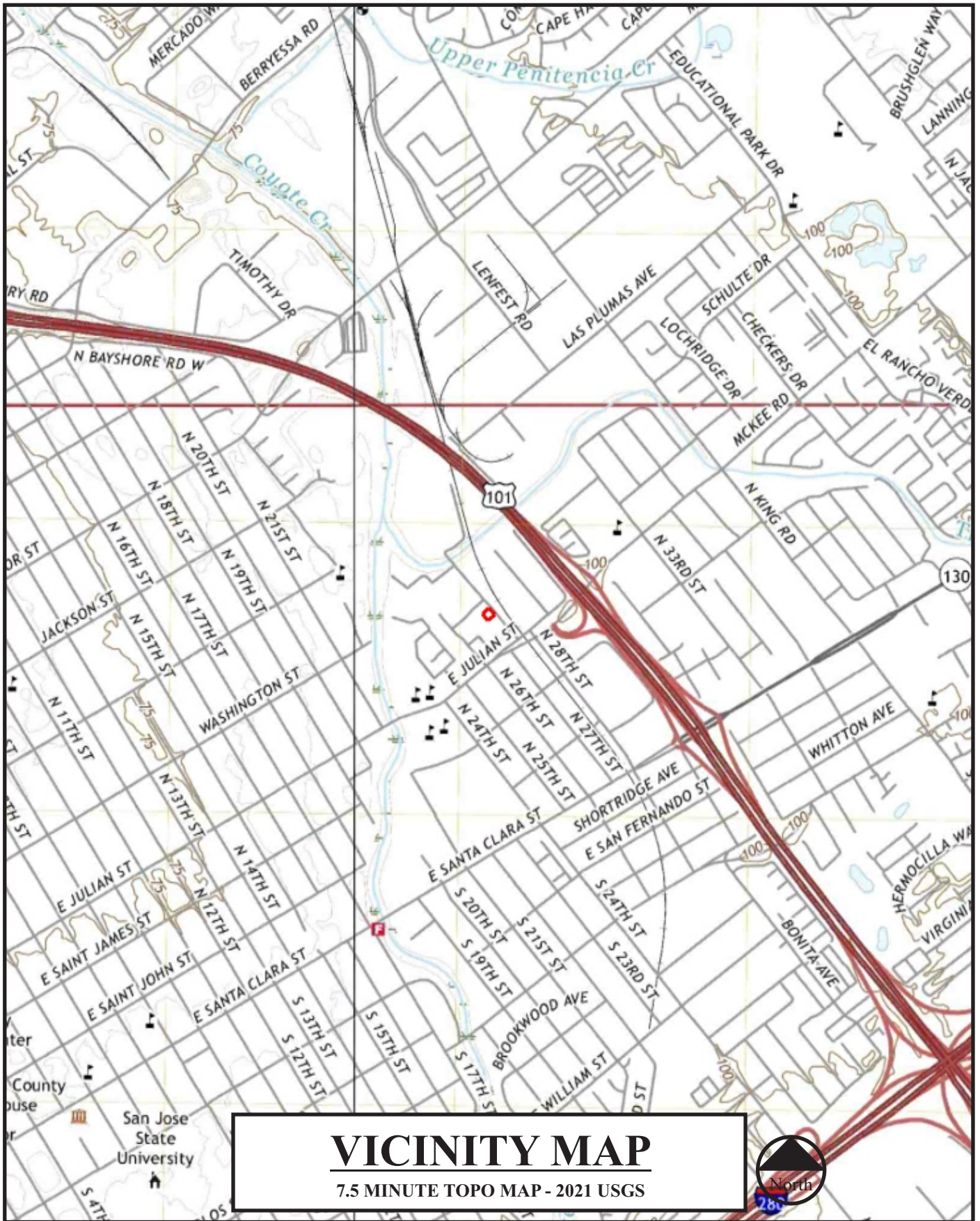
Vapor Intrusion

For the purposes of this Phase 1 ESA, hazardous substances, or petroleum products in several forms, including solid and liquid at the surface or subsurface, and vapor in the subsurface were evaluated for possible impacts to the Subject Property. Any likely impacts to the Subject Property in these forms (for example soil vapor intrusion) are identified in this report.

This report was produced in accordance with the American Society for Testing and Materials (ASTM) International Standard Practice for Environmental Site Assessments: Phase I Environmental Site Assessment Process (ASTM International E1527-21) and is compliant with the All Appropriate Inquiries (AAI) rule.

ENVIRO
ASSESSMENT, PC
Environmental • Hydro • Geology

APPENDIX



VICINITY MAP
7.5 MINUTE TOPO MAP - 2021 USGS

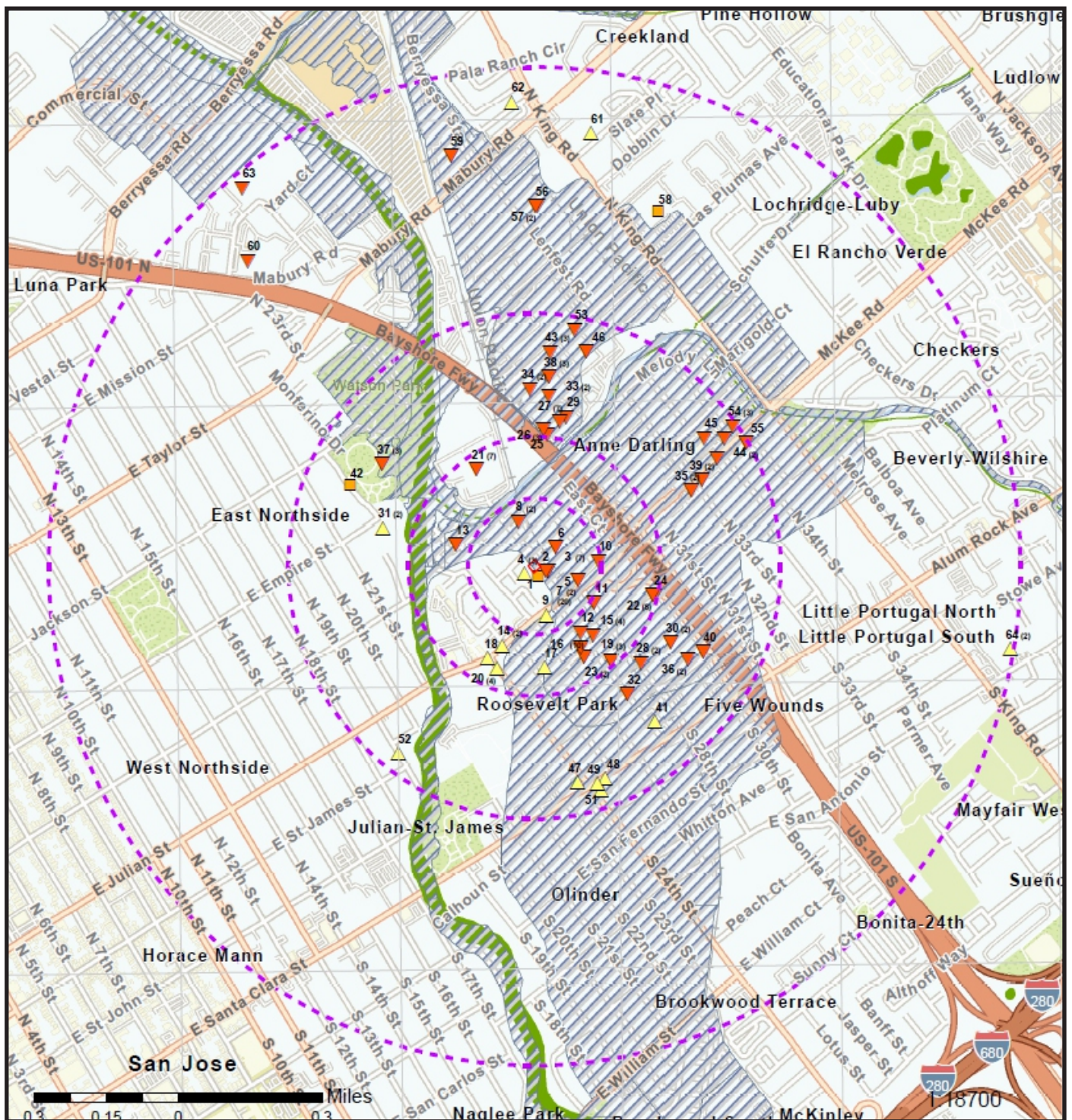
2023-04-013
APRIL 21, 2023
PLATE: A1

PHASE I ENVIRONMENTAL SITE ASSESSMENT
WOOSTER AVENUE PROPERTY
341 AND 345 WOOSTER AVENUE,
SAN JOSE, CA 95116



ENVIRO
ASSESSMENT, PC
Environmental • Hydro • Geology

PHONE (844) 742-7311 FAX (877) 623-5493



RADIUS SEARCH MAP

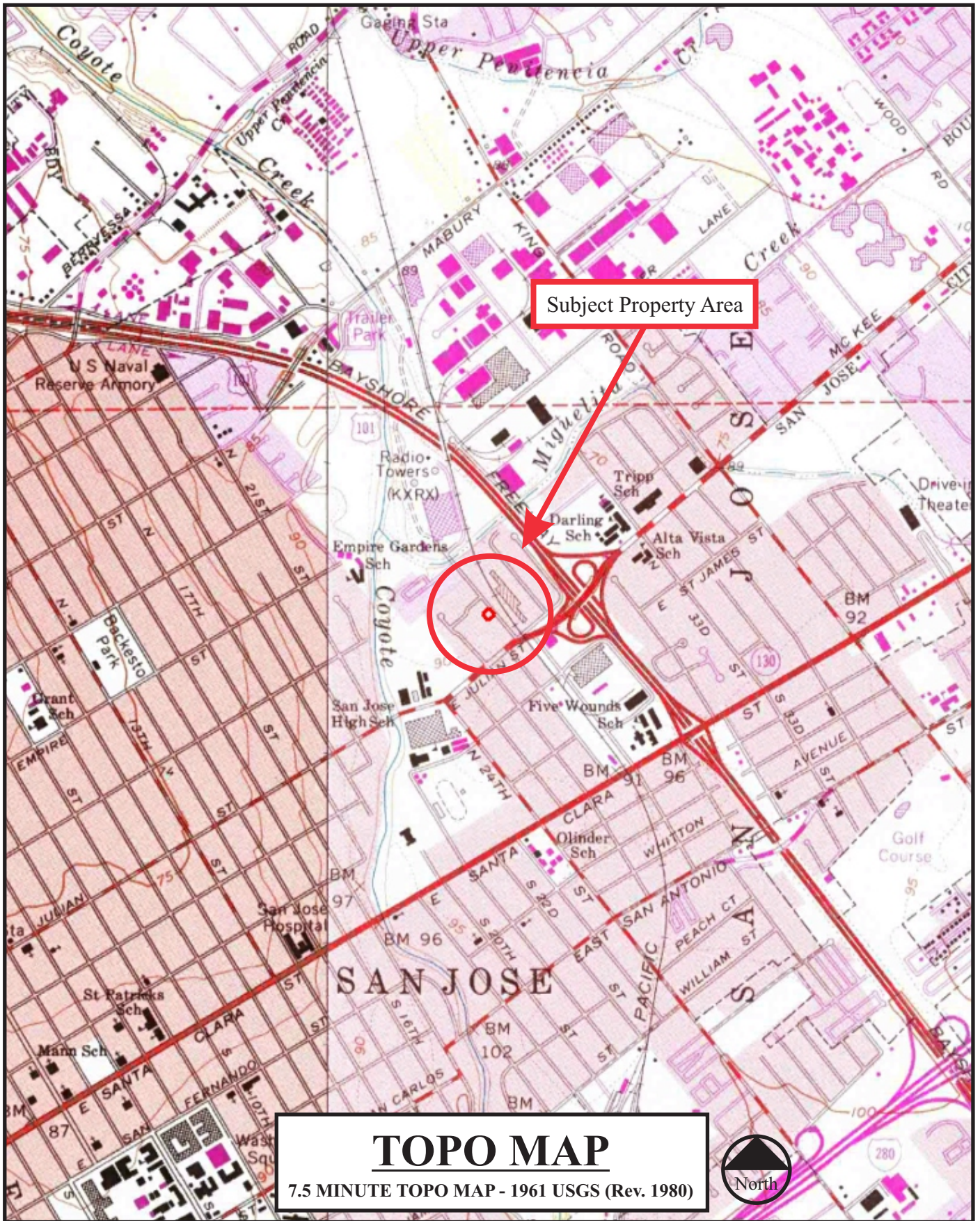
NO SCALE



2023-04-013
 APRIL 21, 2023
 PLATE: A2

PHASE I ENVIRONMENTAL SITE ASSESSMENT
 WOOSTER AVENUE PROPERTY
 341 AND 345 WOOSTER AVENUE,
 SAN JOSE, CA 95116

ENVIRO
ASSESSMENT, PC
 Environmental • Hydro • Geology
 PHONE (844) 742-7311 FAX (877) 623-5493

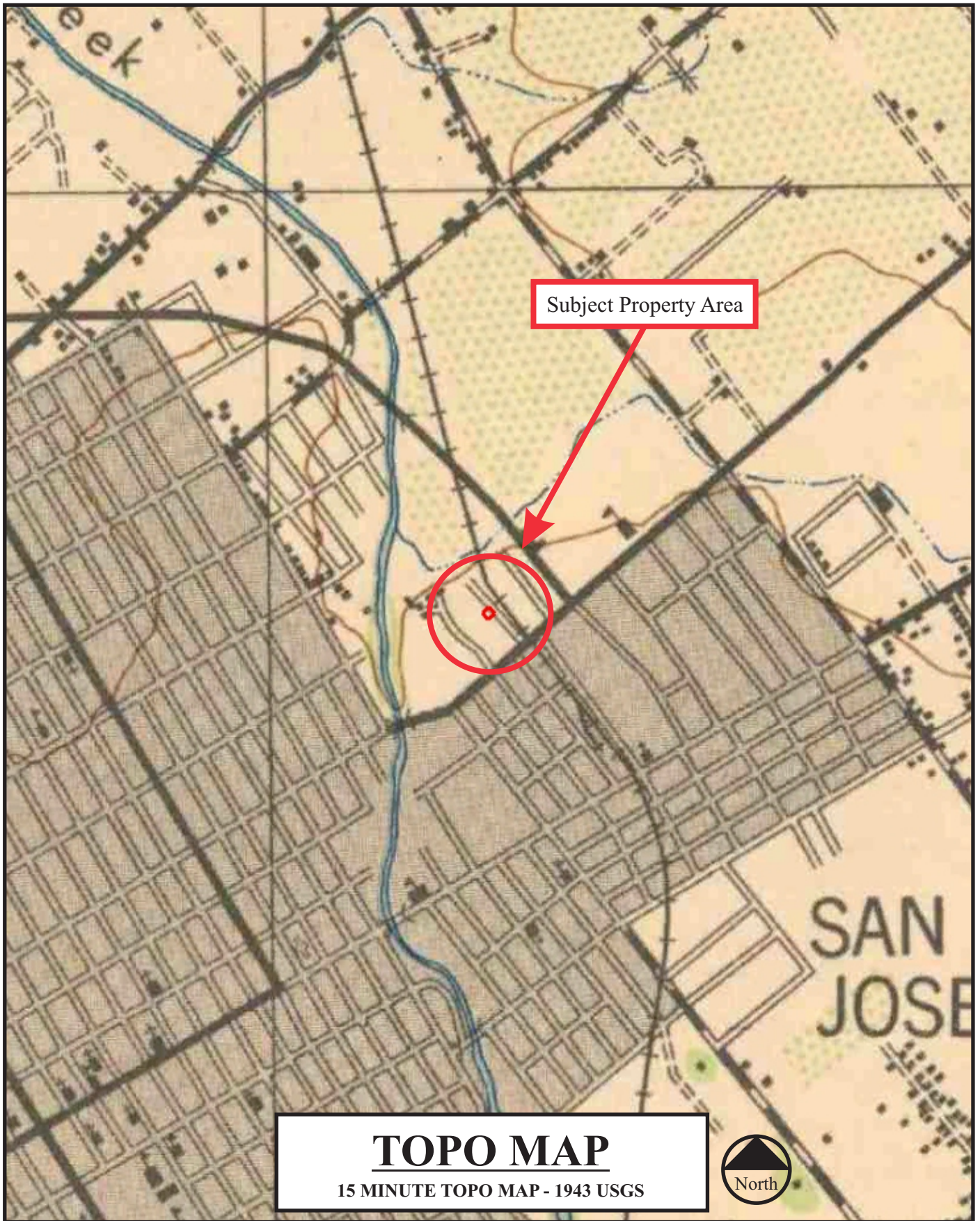


2023-04-013
APRIL 21, 2023
PLATE: A3

PHASE I ENVIRONMENTAL SITE ASSESSMENT
WOOSTER AVENUE PROPERTY
341 AND 345 WOOSTER AVENUE,
SAN JOSE, CA 95116

ENVIRO
ASSESSMENT, PC
Environmental • Hydro • Geology

PHONE (844) 742-7311 FAX (877) 623-5493



TOPO MAP
15 MINUTE TOPO MAP - 1943 USGS



2023-04-013
APRIL 21, 2023
PLATE: A4

PHASE I ENVIRONMENTAL SITE ASSESSMENT
WOOSTER AVENUE PROPERTY
341 AND 345 WOOSTER AVENUE,
SAN JOSE, CA 95116

ENVIRO
ASSESSMENT, PC
Environmental • Hydro • Geology
PHONE (844) 742-7311 FAX (877) 623-5493



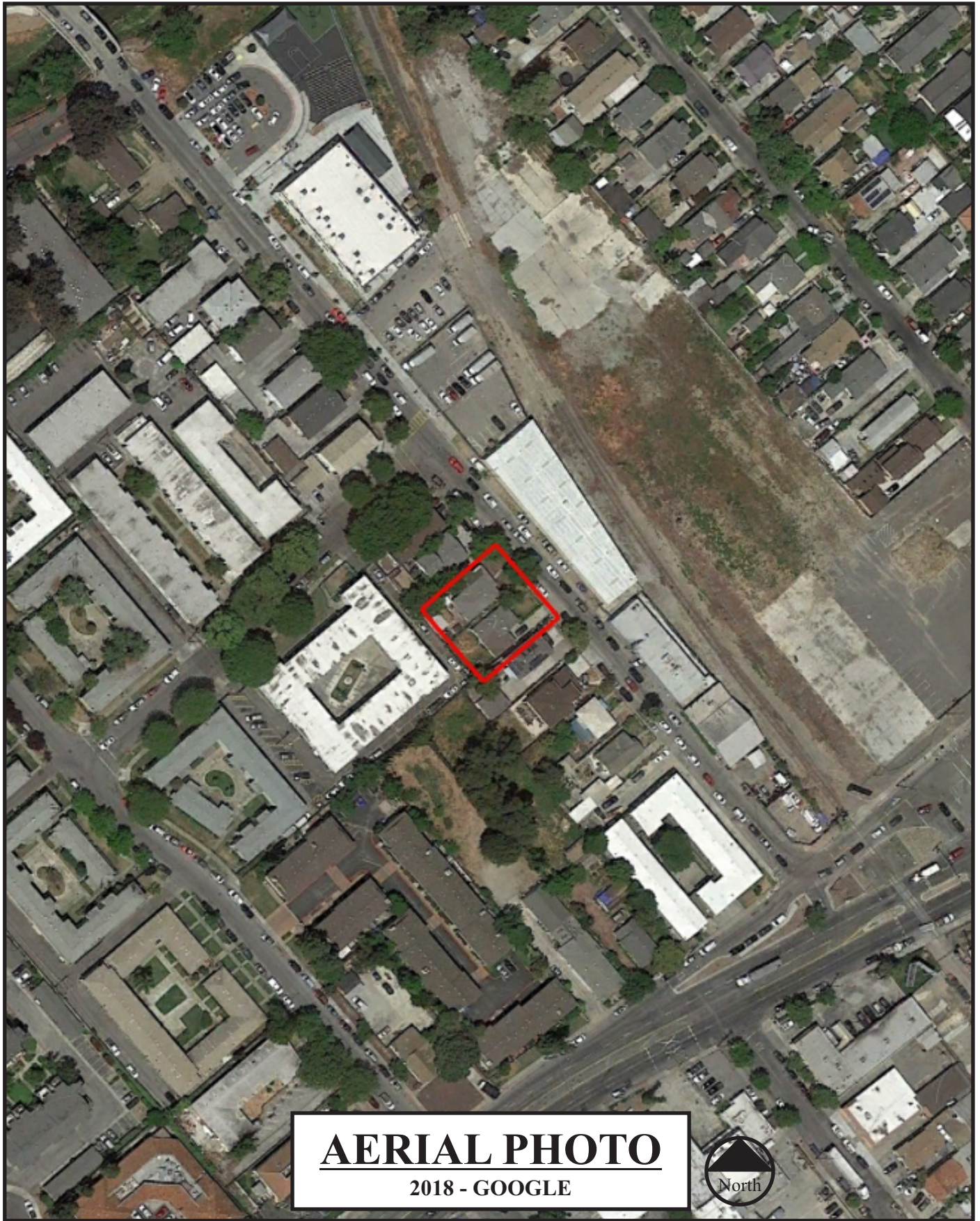
SITE MAP
2022 - GOOGLE



2023-04-013
APRIL 21, 2023
PLATE: B1

PHASE I ENVIRONMENTAL SITE ASSESSMENT
WOOSTER AVENUE PROPERTY
341 AND 345 WOOSTER AVENUE,
SAN JOSE, CA 95116

ENVIRO
ASSESSMENT, PC
Environmental • Hydro • Geology
PHONE (844) 742-7311 FAX (877) 623-5493



AERIAL PHOTO

2018 - GOOGLE



2023-04-013
APRIL 21, 2023
PLATE: B2

PHASE I ENVIRONMENTAL SITE ASSESSMENT
WOOSTER AVENUE PROPERTY
341 AND 345 WOOSTER AVENUE,
SAN JOSE, CA 95116

ENVIRO
ASSESSMENT, PC
Environmental • Hydro • Geology

PHONE (844) 742-7311 FAX (877) 623-5493



AERIAL PHOTO

2014 - GOOGLE

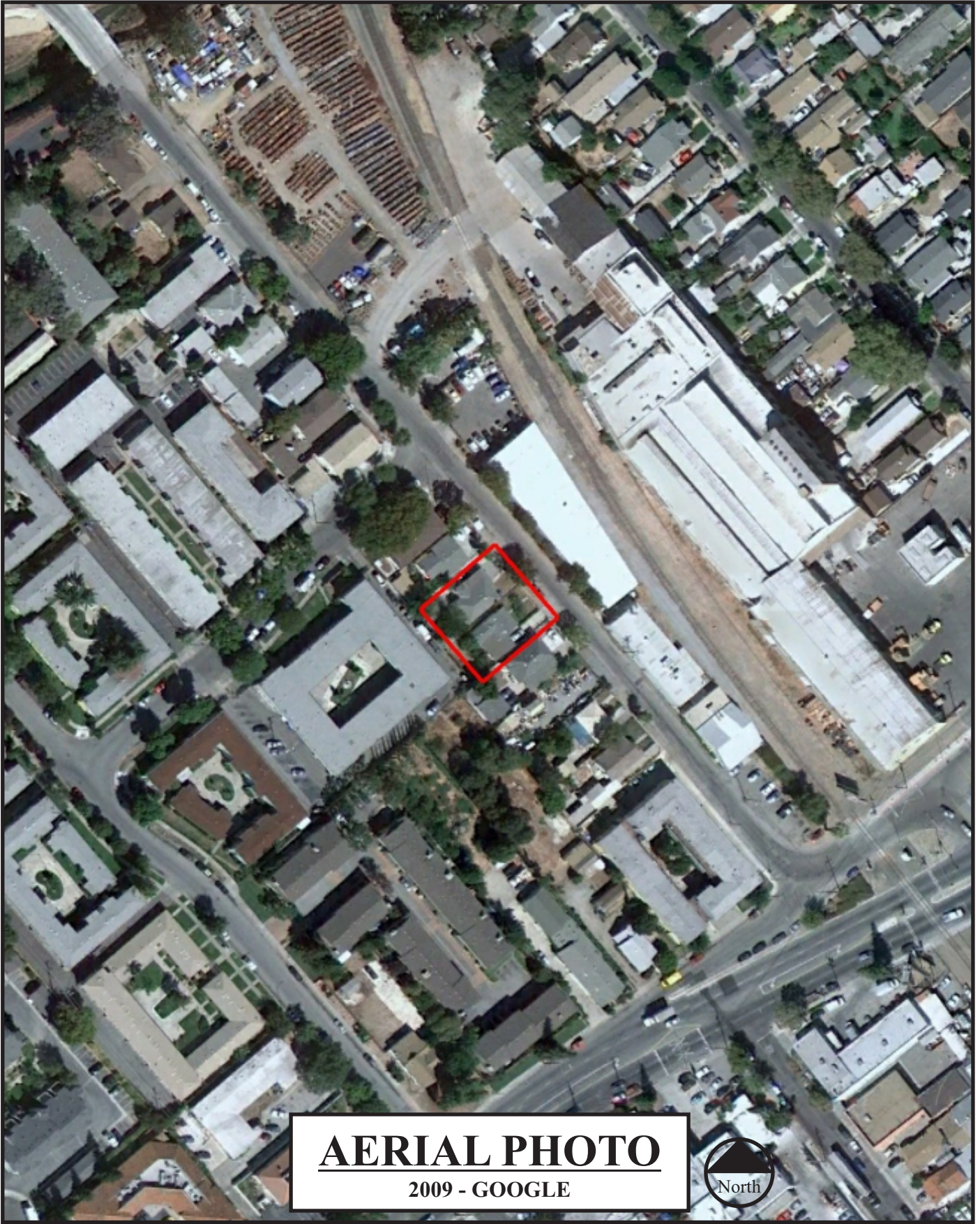


2023-04-013
APRIL 21, 2023
PLATE: B3

PHASE I ENVIRONMENTAL SITE ASSESSMENT
WOOSTER AVENUE PROPERTY
341 AND 345 WOOSTER AVENUE,
SAN JOSE, CA 95116

ENVIRO
ASSESSMENT, PC
Environmental • Hydro • Geology

PHONE (844) 742-7311 FAX (877) 623-5493



AERIAL PHOTO
2009 - GOOGLE



2023-04-013
APRIL 21, 2023
PLATE: B4

PHASE I ENVIRONMENTAL SITE ASSESSMENT
WOOSTER AVENUE PROPERTY
341 AND 345 WOOSTER AVENUE,
SAN JOSE, CA 95116

ENVIRO
ASSESSMENT, PC
Environmental • Hydro • Geology
PHONE (844) 742-7311 FAX (877) 623-5493



AERIAL PHOTO

2004 - GOOGLE



2023-04-013
APRIL 21, 2023
PLATE: B5

PHASE I ENVIRONMENTAL SITE ASSESSMENT
WOOSTER AVENUE PROPERTY
341 AND 345 WOOSTER AVENUE,
SAN JOSE, CA 95116

ENVIRO
ASSESSMENT, PC
Environmental • Hydro • Geology

PHONE (844) 742-7311 FAX (877) 623-5493



AERIAL PHOTO

1998- GOOGLE



Image U.S. Geological Survey

2023-04-013
APRIL 21, 2023
PLATE: B6

PHASE I ENVIRONMENTAL SITE ASSESSMENT
WOOSTER AVENUE PROPERTY
341 AND 345 WOOSTER AVENUE,
SAN JOSE, CA 95116

ENVIRO
ASSESSMENT, PC
Environmental • Hydro • Geology

PHONE (844) 742-7311 FAX (877) 623-5493



AERIAL PHOTO

1981 - USGS



2023-04-013
APRIL 21, 2023
PLATE: B7

PHASE I ENVIRONMENTAL SITE ASSESSMENT
WOOSTER AVENUE PROPERTY
341 AND 345 WOOSTER AVENUE,
SAN JOSE, CA 95116

ENVIRO
ASSESSMENT, PC
Environmental • Hydro • Geology

PHONE (844) 742-7311 FAX (877) 623-5493



AERIAL PHOTO

1974 - USGS



2023-04-013
APRIL 21, 2023
PLATE: B8

PHASE I ENVIRONMENTAL SITE ASSESSMENT
WOOSTER AVENUE PROPERTY
341 AND 345 WOOSTER AVENUE,
SAN JOSE, CA 95116

ENVIRO
ASSESSMENT, PC
Environmental • Hydro • Geology

PHONE (844) 742-7311 FAX (877) 623-5493



AERIAL PHOTO

1968 - USGS




2023-04-013
APRIL 21, 2023
PLATE: B9

PHASE I ENVIRONMENTAL SITE ASSESSMENT
WOOSTER AVENUE PROPERTY
341 AND 345 WOOSTER AVENUE,
SAN JOSE, CA 95116

ENVIRO
ASSESSMENT, PC
Environmental • Hydro • Geology

PHONE (844) 742-7311 FAX (877) 623-5493



AERIAL PHOTO

1960 - USGS



2023-04-013
APRIL 21, 2023
PLATE: B10

PHASE I ENVIRONMENTAL SITE ASSESSMENT
WOOSTER AVENUE PROPERTY
341 AND 345 WOOSTER AVENUE,
SAN JOSE, CA 95116

ENVIRO
ASSESSMENT, PC
Environmental • Hydro • Geology

PHONE (844) 742-7311 FAX (877) 623-5493



AERIAL PHOTO

1954 - USGS



2023-04-013
APRIL 21, 2023
PLATE: B11

PHASE I ENVIRONMENTAL SITE ASSESSMENT
WOOSTER AVENUE PROPERTY
341 AND 345 WOOSTER AVENUE,
SAN JOSE, CA 95116

ENVIRO
ASSESSMENT, PC
Environmental • Hydro • Geology

PHONE (844) 742-7311 FAX (877) 623-5493



AERIAL PHOTO

1948 - USGS



2023-04-013
APRIL 21, 2023
PLATE: B12

PHASE I ENVIRONMENTAL SITE ASSESSMENT
WOOSTER AVENUE PROPERTY
341 AND 345 WOOSTER AVENUE,
SAN JOSE, CA 95116

ENVIRO
ASSESSMENT, PC
Environmental • Hydro • Geology

PHONE (844) 742-7311 FAX (877) 623-5493

ENVIRO

ASSESSMENT, PC

Environmental • Hydro • Geology



**WOOSTER AVENUE PROPERTY
341 AND 345 WOOSTER AVENUE
SAN JOSE, CA 95116**

**PROJECT NUMBER: 2023-04-013
APRIL 21, 2023**



PHOTO 1

View of the southwestern-facing side of the residence at 341 Wooster Avenue.



PHOTO 2

View of the storage sheds on the southwestern portion.



PHOTO 3

View of the kitchen area.



PHOTO 4

View of the living room area.



PHOTO 5

View of the northeastern-facing side of the residence at 345 Wooster Avenue.



PHOTO 6

View of the southwestern-facing side of the residence.



PHOTO 7

View of the southeastern-facing side of the structure.



PHOTO 8

View of the garage.



PHOTO 9

View of the water heater tank.



PHOTO 10

View of five-gallon buckets of paint.



PHOTO 11

View of the air condenser.



PHOTO 12

View of propane bottles.



PHOTO 13

View of a water meter access lid in the sidewalk along Wooster Avenue.



PHOTO 14

View of the adjoining property to the northwest.



PHOTO 15

View of the adjoining property to the northeast.



PHOTO 16

View of the adjoining property to the southeast.



DATABASE REPORT

Project Property: *Wooster Avenue
Wooster Avenue
San Jose CA 95116*

Project No: *2023-04-013*

Report Type: *Database Report*

Order No: *23041600053*

Requested by: *Enviro Assessment, PC*

Date Completed: *April 18, 2023*

Environmental Risk Information Services

A division of Glacier Media Inc.

1.866.517.5204 | info@erisinfo.com | erisinfo.com

Table of Contents

| | |
|--|-----|
| Table of Contents..... | 2 |
| Executive Summary..... | 3 |
| Executive Summary: Report Summary..... | 4 |
| Executive Summary: Site Report Summary - Project Property..... | 9 |
| Executive Summary: Site Report Summary - Surrounding Properties..... | 10 |
| Executive Summary: Summary by Data Source..... | 22 |
| Map..... | 40 |
| Aerial..... | 43 |
| Topographic Map..... | 44 |
| Detail Report..... | 45 |
| Unplottable Summary..... | 469 |
| Unplottable Report..... | 470 |
| Appendix: Database Descriptions..... | 474 |
| Definitions..... | 492 |

Notice: IMPORTANT LIMITATIONS and YOUR LIABILITY

Reliance on information in Report: This report DOES NOT replace a full Phase I Environmental Site Assessment but is solely intended to be used as database review of environmental records.

License for use of information in Report: No page of this report can be used without this cover page, this notice and the project property identifier. The information in Report(s) may not be modified or re-sold.

Your Liability for misuse: Using this Service and/or its reports in a manner contrary to this Notice or your agreement will be in breach of copyright and contract and ERIS may obtain damages for such mis-use, including damages caused to third parties, and gives ERIS the right to terminate your account, rescind your license to any previous reports and to bar you from future use of the Service.

No warranty of Accuracy or Liability for ERIS: The information contained in this report has been produced by ERIS Information Inc. ("ERIS") using various sources of information, including information provided by Federal and State government departments. The report applies only to the address and up to the date specified on the cover of this report, and any alterations or deviation from this description will require a new report. This report and the data contained herein does not purport to be and does not constitute a guarantee of the accuracy of the information contained herein and does not constitute a legal opinion nor medical advice. Although ERIS has endeavored to present you with information that is accurate, ERIS disclaims, any and all liability for any errors, omissions, or inaccuracies in such information and data, whether attributable to inadvertence, negligence or otherwise, and for any consequences arising therefrom. Liability on the part of ERIS is limited to the monetary value paid for this report.

Trademark and Copyright: You may not use the ERIS trademarks or attribute any work to ERIS other than as outlined above. This Service and Report (s) are protected by copyright owned by ERIS Information Inc. Copyright in data used in the Service or Report(s) (the "Data") is owned by ERIS or its licensors. The Service, Report(s) and Data may not be copied or reproduced in whole or in any substantial part without prior written consent of ERIS.

Executive Summary

Property Information:

Project Property: *Wooster Avenue
Wooster Avenue San Jose CA 95116*

Project No: *2023-04-013*

Coordinates:

Latitude: *37.35350869*
Longitude: *-121.8697799*
UTM Northing: *4,134,688.46*
UTM Easting: *600,096.80*
UTM Zone: *UTM Zone 10S*

Elevation: *90 FT*

Order Information:

Order No: *23041600053*
Date Requested: *April 16, 2023*
Requested by: *Enviro Assessment, PC*
Report Type: *Database Report*

Historicals/Products:

City Directory Search *CD - 2 Street Search*
ERIS Xplorer *[ERIS Xplorer](#)*
Excel Add-On *Excel Add-On*
Fire Insurance Maps *US Fire Insurance Maps*
Physical Setting Report (PSR) *Physical Setting Report (PSR)*

Executive Summary: Report Summary

| <i>Database</i> | <i>Searched</i> | <i>Search Radius</i> | <i>Project Property</i> | <i>Within 0.12mi</i> | <i>0.125mi to 0.25mi</i> | <i>0.25mi to 0.50mi</i> | <i>0.50mi to 1.00mi</i> | <i>Total</i> |
|--|-----------------|----------------------|-------------------------|----------------------|--------------------------|-------------------------|-------------------------|--------------|
| <u>Standard Environmental Records</u> | | | | | | | | |
| Federal | | | | | | | | |
| DOE FUSRAP | Y | 1 | 0 | 0 | 0 | 0 | 0 | 0 |
| NPL | Y | 1 | 0 | 0 | 0 | 0 | 0 | 0 |
| PROPOSED NPL | Y | 1 | 0 | 0 | 0 | 0 | 0 | 0 |
| DELETED NPL | Y | 0.5 | 0 | 0 | 0 | 0 | - | 0 |
| SEMS | Y | 0.5 | 0 | 0 | 0 | 0 | - | 0 |
| SEMS ARCHIVE | Y | 0.5 | 0 | 0 | 0 | 1 | - | 1 |
| ODI | Y | 0.5 | 0 | 0 | 0 | 0 | - | 0 |
| CERCLIS | Y | 0.5 | 0 | 0 | 0 | 1 | - | 1 |
| IODI | Y | 0.5 | 0 | 0 | 0 | 0 | - | 0 |
| CERCLIS NFRAP | Y | 0.5 | 0 | 0 | 0 | 1 | - | 1 |
| CERCLIS LIENS | Y | PO | 0 | - | - | - | - | 0 |
| RCRA CORRACTS | Y | 1 | 0 | 0 | 0 | 0 | 0 | 0 |
| RCRA TSD | Y | 0.5 | 0 | 0 | 0 | 2 | - | 2 |
| RCRA LQG | Y | 0.25 | 0 | 0 | 0 | - | - | 0 |
| RCRA SQG | Y | 0.25 | 0 | 0 | 3 | - | - | 3 |
| RCRA VSQG | Y | 0.25 | 0 | 0 | 0 | - | - | 0 |
| RCRA NON GEN | Y | 0.25 | 0 | 3 | 10 | - | - | 13 |
| RCRA CONTROLS | Y | 0.5 | 0 | 0 | 0 | 0 | - | 0 |
| FED ENG | Y | 0.5 | 0 | 0 | 0 | 0 | - | 0 |
| FED INST | Y | 0.5 | 0 | 0 | 0 | 0 | - | 0 |
| LUCIS | Y | 0.5 | 0 | 0 | 0 | 0 | - | 0 |
| NPL IC | Y | 0.5 | 0 | 0 | 0 | 0 | - | 0 |
| ERNS 1982 TO 1986 | Y | PO | 0 | - | - | - | - | 0 |
| ERNS 1987 TO 1989 | Y | PO | 0 | - | - | - | - | 0 |
| ERNS | Y | PO | 0 | - | - | - | - | 0 |
| FED BROWNFIELDS | Y | 0.5 | 0 | 0 | 0 | 1 | - | 1 |
| FEMA UST | Y | 0.25 | 0 | 0 | 0 | - | - | 0 |

| Database | Searched | Search Radius | Project Property | Within 0.12mi | 0.125mi to 0.25mi | 0.25mi to 0.50mi | 0.50mi to 1.00mi | Total |
|-------------------|----------|---------------|------------------|---------------|-------------------|------------------|------------------|-------|
| FRP | Y | 0.25 | 0 | 0 | 0 | - | - | 0 |
| DELISTED FRP | Y | 0.25 | 0 | 0 | 0 | - | - | 0 |
| HIST GAS STATIONS | Y | 0.25 | 0 | 0 | 0 | - | - | 0 |
| REFN | Y | 0.25 | 0 | 0 | 0 | - | - | 0 |
| BULK TERMINAL | Y | 0.25 | 0 | 0 | 0 | - | - | 0 |
| SEMS LIEN | Y | PO | 0 | - | - | - | - | 0 |
| SUPERFUND ROD | Y | 1 | 0 | 0 | 0 | 0 | 0 | 0 |

State

| | | | | | | | | |
|-----------------|---|------|---|---|---|----|---|----|
| RESPONSE | Y | 1 | 0 | 0 | 0 | 0 | 0 | 0 |
| ENVIROSTOR | Y | 1 | 0 | 1 | 0 | 4 | 8 | 13 |
| DELISTED ENVS | Y | 1 | 0 | 0 | 0 | 0 | 0 | 0 |
| SWF/LF | Y | 0.5 | 0 | 0 | 0 | 1 | - | 1 |
| SWRCB SWF | Y | 0.5 | 0 | 0 | 0 | 0 | - | 0 |
| WMUD | Y | 0.5 | 0 | 0 | 0 | 0 | - | 0 |
| HWP | Y | 1 | 0 | 0 | 0 | 0 | 1 | 1 |
| SWAT | Y | 0.5 | 0 | 0 | 0 | 0 | - | 0 |
| C&D DEBRIS RECY | Y | 0.5 | 0 | 1 | 0 | 0 | - | 1 |
| RECYCLING | Y | 0.5 | 0 | 0 | 0 | 0 | - | 0 |
| PROCESSORS | Y | 0.5 | 0 | 0 | 0 | 0 | - | 0 |
| CONTAINER RECY | Y | 0.5 | 0 | 0 | 0 | 0 | - | 0 |
| LDS | Y | 0.5 | 0 | 0 | 0 | 0 | - | 0 |
| LUST | Y | 0.5 | 0 | 3 | 1 | 14 | - | 18 |
| DELISTED LST | Y | 0.5 | 0 | 0 | 0 | 0 | - | 0 |
| UST | Y | 0.25 | 0 | 1 | 0 | - | - | 1 |
| UST CLOSURE | Y | 0.5 | 0 | 0 | 0 | 0 | - | 0 |
| HHSS | Y | 0.25 | 0 | 1 | 1 | - | - | 2 |
| UST SWEEPS | Y | 0.25 | 0 | 2 | 0 | - | - | 2 |
| AST | Y | 0.25 | 0 | 0 | 0 | - | - | 0 |
| AST SWRCB | Y | 0.25 | 0 | 0 | 0 | - | - | 0 |
| TANK OIL GAS | Y | 0.25 | 0 | 0 | 0 | - | - | 0 |
| DELISTED TNK | Y | 0.25 | 0 | 1 | 0 | - | - | 1 |
| CERS TANK | Y | 0.25 | 0 | 1 | 1 | - | - | 2 |
| DELISTED CTNK | Y | 0.25 | 0 | 0 | 0 | - | - | 0 |
| HIST TANK | Y | 0.25 | 0 | 1 | 1 | - | - | 2 |

| Database | Searched | Search Radius | Project Property | Within 0.12mi | 0.125mi to 0.25mi | 0.25mi to 0.50mi | 0.50mi to 1.00mi | Total |
|------------------|-----------------|----------------------|-------------------------|----------------------|--------------------------|-------------------------|-------------------------|--------------|
| LUR | Y | 0.5 | 0 | 0 | 0 | 1 | - | 1 |
| CALSITES | Y | 0.5 | 0 | 0 | 0 | 1 | - | 1 |
| HLUR | Y | 0.5 | 0 | 0 | 0 | 0 | - | 0 |
| DEED | Y | 0.5 | 0 | 0 | 0 | 0 | - | 0 |
| VCP | Y | 0.5 | 0 | 0 | 0 | 1 | - | 1 |
| CLEANUP SITES | Y | 0.5 | 0 | 0 | 0 | 6 | - | 6 |
| DELISTED CLEANUP | Y | 0.5 | 0 | 0 | 0 | 2 | - | 2 |
| DELISTED COUNTY | Y | 0.25 | 0 | 0 | 0 | - | - | 0 |

Tribal

| | | | | | | | | |
|---------------------|---|------|---|---|---|---|---|---|
| INDIAN LUST | Y | 0.5 | 0 | 0 | 0 | 0 | - | 0 |
| INDIAN UST | Y | 0.25 | 0 | 0 | 0 | - | - | 0 |
| DELISTED INDIAN LST | Y | 0.5 | 0 | 0 | 0 | 0 | - | 0 |
| DELISTED INDIAN UST | Y | 0.25 | 0 | 0 | 0 | - | - | 0 |

County

| | | | | | | | | |
|------------------|---|------|---|---|----|----|---|----|
| HSOL SANTA CLARA | Y | 0.5 | 0 | 0 | 0 | 1 | - | 1 |
| LOP SANTA CLARA | Y | 0.5 | 0 | 2 | 1 | 13 | - | 16 |
| UST SANTA CLARA | Y | 0.25 | 0 | 1 | 0 | - | - | 1 |
| CUPA SANTA CLARA | Y | 0.25 | 0 | 6 | 13 | - | - | 19 |
| HAZ SAN JOSE | Y | 0.25 | 0 | 1 | 9 | - | - | 10 |
| CUPA GILROY | Y | 0.25 | 0 | 0 | 0 | - | - | 0 |
| CUPA SUNNYVALE | Y | 0.25 | 0 | 0 | 0 | - | - | 0 |

Additional Environmental Records

Federal

| | | | | | | | | |
|----------------|---|-------|---|---|---|---|---|---|
| FINDS/FRS | Y | PO | 0 | 3 | - | - | - | 3 |
| TRIS | Y | PO | 0 | - | - | - | - | 0 |
| PFAS NPL | Y | 0.5 | 0 | 0 | 0 | 0 | - | 0 |
| PFAS FED SITES | Y | 0.5 | 0 | 0 | 0 | 0 | - | 0 |
| PFAS SSEHRI | Y | 0.5 | 0 | 0 | 0 | 0 | - | 0 |
| ERNS PFAS | Y | 0.5 | 0 | 0 | 0 | 0 | - | 0 |
| PFAS NPDES | Y | 0.5 | 0 | 0 | 0 | 0 | - | 0 |
| PFAS TRI | Y | 0.5 | 0 | 0 | 0 | 0 | - | 0 |
| PFAS WATER | Y | 0.5 | 0 | 0 | 0 | 0 | - | 0 |
| PFAS TSCA | Y | 0.5 | 0 | 0 | 0 | 0 | - | 0 |
| HMIRS | Y | 0.125 | 0 | 0 | - | - | - | 0 |

| Database | Searched | Search Radius | Project Property | Within 0.12mi | 0.125mi to 0.25mi | 0.25mi to 0.50mi | 0.50mi to 1.00mi | Total |
|----------------------|-----------------|----------------------|-------------------------|----------------------|--------------------------|-------------------------|-------------------------|--------------|
| NCDL | Y | 0.125 | 0 | 0 | - | - | - | 0 |
| TSCA | Y | 0.125 | 0 | 0 | - | - | - | 0 |
| HIST TSCA | Y | 0.125 | 0 | 0 | - | - | - | 0 |
| FTTS ADMIN | Y | PO | 0 | - | - | - | - | 0 |
| FTTS INSP | Y | PO | 0 | - | - | - | - | 0 |
| PRP | Y | PO | 0 | - | - | - | - | 0 |
| SCRD DRYCLEANER | Y | 0.5 | 0 | 0 | 0 | 0 | - | 0 |
| ICIS | Y | PO | 0 | - | - | - | - | 0 |
| FED DRYCLEANERS | Y | 0.25 | 0 | 0 | 0 | - | - | 0 |
| DELISTED FED DRY | Y | 0.25 | 0 | 0 | 0 | - | - | 0 |
| FUDS | Y | 1 | 0 | 0 | 0 | 0 | 0 | 0 |
| FORMER NIKE | Y | 1 | 0 | 0 | 0 | 0 | 0 | 0 |
| PIPELINE INCIDENT | Y | PO | 0 | - | - | - | - | 0 |
| MLTS | Y | PO | 0 | - | - | - | - | 0 |
| HIST MLTS | Y | PO | 0 | - | - | - | - | 0 |
| MINES | Y | 0.25 | 0 | 0 | 0 | - | - | 0 |
| SMCRA | Y | 1 | 0 | 0 | 0 | 0 | 0 | 0 |
| MRDS | Y | 1 | 0 | 0 | 0 | 0 | 0 | 0 |
| LM SITES | Y | 1 | 0 | 0 | 0 | 0 | 0 | 0 |
| ALT FUELS | Y | 0.25 | 0 | 0 | 0 | - | - | 0 |
| CONSENT DECREES | Y | 0.25 | 0 | 0 | 0 | - | - | 0 |
| AFS | Y | PO | 0 | - | - | - | - | 0 |
| SSTS | Y | 0.25 | 0 | 0 | 0 | - | - | 0 |
| PCBT | Y | 0.5 | 0 | 0 | 0 | 0 | - | 0 |
| PCB | Y | 0.5 | 0 | 0 | 0 | 0 | - | 0 |
| State | | | | | | | | |
| DRYCLEANERS | Y | 0.25 | 0 | 0 | 0 | - | - | 0 |
| DELISTED DRYCLEANERS | Y | 0.25 | 0 | 0 | 0 | - | - | 0 |
| DRYC GRANT | Y | 0.25 | 0 | 0 | 0 | - | - | 0 |
| PFAS | Y | 0.5 | 0 | 0 | 0 | 0 | - | 0 |
| PFAS GW | Y | 0.5 | 0 | 0 | 0 | 0 | - | 0 |
| HWSS CLEANUP | Y | 0.5 | 0 | 0 | 0 | 0 | - | 0 |
| TOXIC PITS | Y | 1 | 0 | 0 | 0 | 0 | 0 | 0 |
| DTSC HWF | Y | 0.5 | 0 | 0 | 0 | 0 | - | 0 |
| INSP COMP ENF | Y | 1 | 0 | 0 | 0 | 0 | 1 | 1 |

Executive Summary: Site Report Summary - Project Property

| <i>Map Key</i> | <i>DB</i> | <i>Company/Site Name</i> | <i>Address</i> | <i>Direction</i> | <i>Distance (mi/ft)</i> | <i>Elev Diff (ft)</i> | <i>Page Number</i> |
|--------------------|-----------|--------------------------|----------------|------------------|-----------------------------|---------------------------|------------------------|
|--------------------|-----------|--------------------------|----------------|------------------|-----------------------------|---------------------------|------------------------|

No records found in the selected databases for the project property.

Executive Summary: Site Report Summary - Surrounding Properties

| Map Key | DB | Company/Site Name | Address | Direction | Distance (mi/ft) | Elev Diff (ft) | Page Number |
|-------------------|------------------|---------------------------------------|--|-----------|------------------|----------------|--------------------|
| 1 | HAZ GEN | DEL MUTOLO & RUIZ PROPERTY MANAGEMENT | 329 WOOSTER AVE SAN JOSE CA 951161039 | SSE | 0.01 / 57.49 | 0 | 45 |
| 2 | HAZNET | SHIRLEY LOPINA & GEORGE RODRIGUEZ | 321 WOOSTER AVE SAN JOSE CA 951160000 | ESE | 0.01 / 68.52 | -1 | 45 |
| 3 | FINDS/FRS | FRIENDSHIP AUTO BODY & PAINT | 350 WOOSTER AVENUE SAN JOSE CA 95116-1095 <i>Registry ID: 110021287418</i> | ESE | 0.02 / 86.85 | -1 | 45 |
| 3 | HAZNET | NEW LINE AUTOBODY | 350 WOOSTER AVE SAN JOSE CA 951160000 | ESE | 0.02 / 86.85 | -1 | 46 |
| 3 | CUPA SANTA CLARA | G&A TRANSMISSION & AUTOMOTIVE REPAIR | 350 WOOSTER AV SAN JOSE CA 95116 | ESE | 0.02 / 86.85 | -1 | 46 |
| 3 | FINDS/FRS | G&A TRANSMISSION N ENGINE REPAIR | 350 WOOSTER AVE SAN JOSE CA 95116 <i>Registry ID: 110066798594</i> | ESE | 0.02 / 86.85 | -1 | 47 |
| 3 | HAZNET | G&A MOTOR AND TRANSMISSION | 350 WOOSTER AVE SAN JOSE CA 95116 | ESE | 0.02 / 86.85 | -1 | 47 |
| 3 | CERS HAZ | G&A TRANSMISSION & AUTOMOTIVE REPAIR | 350 WOOSTER AV SAN JOSE CA 95116 | ESE | 0.02 / 86.85 | -1 | 48 |
| 3 | EMISSIONS | FRIENDSHIP AUTO BODY & PAINT | 350 WOOSTER AVENUE SAN JOSE CA 95116 | ESE | 0.02 / 86.85 | -1 | 51 |
| 4 | RCRA NON GEN | 28TH STREET BART LLC | 1298 TRIPP AVENUE UNIT 4 SAN JOSE CA 95116 <i>EPA Handler ID: CAC003174144</i> | WSW | 0.02 / 86.96 | 1 | 52 |
| 4 | HAZ GEN | GREEN VALLA | 1298 TRIPP AVE SAN JOSE CA 95116 | WSW | 0.02 / 86.96 | 1 | 53 |
| 4 | FINDS/FRS | 28TH STREET BART LLC | 1298 TRIPP AVENUE UNIT 4 SAN JOSE CA 95116 | WSW | 0.02 / 86.96 | 1 | 53 |

| Map Key | DB | Company/Site Name | Address | Direction | Distance (mi/ft) | Elev Diff (ft) | Page Number | |
|-------------------|------------------|--------------------------------|--|-----------|------------------|----------------|--------------------|--|
| | | | <i>Registry ID:</i> 110071264749 | | | | | |
| 5 | HAZ GEN | FRIENDSHIP AUTO BODY AND PAINT | 350 WOOSTER AVE_BLDG 2 SAN JOSE CA 951160000 | ESE | 0.02 / 87.30 | -1 | 54 | |
| 6 | C&D DEBRIS RECY | VINTAGE ROOF TILE | 1325 E JULIAN ST SAN JOSE CA 95116 | NE | 0.05 / 255.36 | -3 | 54 | |
| 7 | LOP SANTA CLARA | Gummow Property | 1325 E Julian Ave San Jose CA | ESE | 0.08 / 427.50 | -3 | 54 | |
| | | | <i>SCVWD ID Closure Date:</i> 07S1E04F02f 7/26/2000 | | | | | |
| 7 | LUST | GUMMOW PROPERTY | 1325 E JULIAN AVE SAN JOSE CA 95116 | ESE | 0.08 / 427.50 | -3 | 55 | |
| | | | <i>Global ID Status Date Status:</i> T0608501142 7/26/2000 COMPLETED - CASE CLOSED | | | | | |
| 8 | SCH | LAUNCHPAD DEVELOPMENT FIVE LLC | 370 WOOSTER AVENUE SAN JOSE CA 95116 | NNW | 0.08 / 447.57 | -1 | 58 | |
| | | | <i>Estor/EPA ID Cleanup Status:</i> 60001439 NO FURTHER ACTION AS OF 8/16/2011 | | | | | |
| 8 | ENVIROSTOR | LAUNCHPAD DEVELOPMENT FIVE LLC | 370 WOOSTER AVENUE SAN JOSE CA 95116 | NNW | 0.08 / 447.57 | -1 | 60 | |
| | | | <i>Estor/EPA ID Cleanup Status:</i> 60001439 NO FURTHER ACTION AS OF 8/16/2011 | | | | | |
| 9 | DELISTED TNK | THRIFTY OIL CO | 1256 E JULIAN ST SAN JOSE CA 95116 | SSE | 0.09 / 472.86 | 1 | 61 | |
| 9 | LOP SANTA CLARA | Arco #9601 | 1256 E Julian St San Jose CA | SSE | 0.09 / 472.86 | 1 | 61 | |
| | | | <i>SCVWD ID Closure Date:</i> 07S1E04L02f 6/16/2005 | | | | | |
| 9 | LUST | ARCO #9601 | 1256 E JULIAN ST SAN JOSE CA 95116 | SSE | 0.09 / 472.86 | 1 | 61 | |
| | | | <i>Global ID Status Date Status:</i> T0608515327 6/16/2005 COMPLETED - CASE CLOSED | | | | | |
| 9 | LUST | THRIFTY #175 | 1256 E JULIAN AVE SAN JOSE CA 95116 | SSE | 0.09 / 472.86 | 1 | 71 | |
| | | | <i>Global ID Status Date Status:</i> T0608501437 5/5/1999 COMPLETED - CASE CLOSED | | | | | |
| 9 | CUPA SANTA CLARA | TESORO (SPEEDWAY XP) #63175 | 1256 E JULIAN ST SAN JOSE CA 95116 | SSE | 0.09 / 472.86 | 1 | 74 | |
| 9 | HHSS | SHELL STN 175 | 1256 E JULIAN STREET SAN JOSE CA 95100 | SSE | 0.09 / 472.86 | 1 | 75 | |
| 9 | HAZ SANJOSE | TESORO (USA) 63175 | 1256 E JULIAN ST SAN JOSE CA 95116 | SSE | 0.09 / 472.86 | 1 | 75 | |

| Map Key | DB | Company/Site Name | Address | Direction | Distance (mi/ft) | Elev Diff (ft) | Page Number |
|-------------------|------------------|--|---|-----------|------------------|----------------|--------------------|
| 9 | CERS TANK | SPEEDWAY No. 4068 | 1256 E JULIAN ST SAN JOSE CA 95116 <i>Site ID:</i> 160342 | SSE | 0.09 / 472.86 | 1 | 75 |
| 9 | UST | SPEEDWAY No. 4068 | 1256 E JULIAN ST SAN JOSE CA 95116 <i>Facility ID:</i> FA0270566 <i>Tank ID No. Tank Status Tank Closure Date:</i> 3 Confirmed/Updated Information , 2 Confirmed/Updated Information , 1 Confirmed/Updated Information | SSE | 0.09 / 472.86 | 1 | 83 |
| 9 | HIST TANK | SHELL STN. #175 | 1256 E. JULIAN STREET SAN JOSE CA | SSE | 0.09 / 472.86 | 1 | 85 |
| 9 | CUPA SANTA CLARA | JULIAN PARK ARCO SERVICE | 1256 E JULIAN ST SAN JOSE CA 95116 | SSE | 0.09 / 472.86 | 1 | 85 |
| 9 | CUPA SANTA CLARA | PRECISION AUTO REPAIR | 1256 E JULIAN ST SAN JOSE CA 95116 | SSE | 0.09 / 472.86 | 1 | 85 |
| 9 | CUPA SANTA CLARA | ARCO FACILITY #9601 | 1256 E JULIAN ST SAN JOSE CA 95113 | SSE | 0.09 / 472.86 | 1 | 86 |
| 9 | CUPA SANTA CLARA | AUTO & TIRE SERVICE | 1256 E JULIAN ST SAN JOSE CA 95116 | SSE | 0.09 / 472.86 | 1 | 86 |
| 9 | RCRA NON GEN | TESORO REFINING & MARKETING COMPANY LLC #63175 | 1256 E JULIAN ST SAN JOSE CA 95116 <i>EPA Handler ID:</i> CAL000373004 | SSE | 0.09 / 472.86 | 1 | 86 |
| 9 | EMISSIONS | MOBIL SS#63175 | 1256 E JULIAN ST SAN JOSE CA 95116 | SSE | 0.09 / 472.86 | 1 | 88 |
| 9 | UST SANTA CLARA | SPEEDWAY NO.4068 | 1256 E JULIAN ST SAN JOSE CA 95116 <i>Facility ID Facility Status:</i> FA0270566 Active | SSE | 0.09 / 472.86 | 1 | 90 |
| 9 | UST SWEEPS | THRIFTY OIL CO | 1256 E JULIAN ST BKRP SAN JOSE CA <i>C C Status:</i> A43-060-401829 ACTIVE <i>Tank ID:</i> 000006, 000007, 000008 | SSE | 0.09 / 472.86 | 1 | 90 |
| 9 | UST SWEEPS | CIRCLE K | 1256 E JULIAN ST SAN JOSE CA <i>C C Status:</i> I43-060-401103 INACTIVE <i>Tank ID:</i> 000003, 000002, 000001, 000004, 000005 | SSE | 0.09 / 472.86 | 1 | 91 |
| 9 | RCRA NON GEN | SPEEDWAY #4068 | 1256 E JULIAN ST SAN JOSE CA 95116 | SSE | 0.09 / 472.86 | 1 | 92 |

| Map Key | DB | Company/Site Name | Address | Direction | Distance (mi/ft) | Elev Diff (ft) | Page Number |
|--------------------|---------------------|--------------------------------|---|-----------|------------------|----------------|---------------------|
| | | | <i>EPA Handler ID: CAL000463224</i> | | | | |
| 10 | CDL | | 1355 E JULIAN ST SAN JOSE CA 95116 | E | 0.12 / 634.24 | -2 | 93 |
| 11 | HAZ SANJOSE | SPRINT FS04XC161 | 266 N 28TH ST CELL SAN JOSE CA 95116 | ESE | 0.13 / 698.86 | -1 | 94 |
| 12 | HAZ SANJOSE | T-MOBILE ID#SF04943A | 224 N 27TH ST SAN JOSE CA 95116 | SE | 0.16 / 822.25 | -1 | 94 |
| 13 | RCRA NON GEN | PARKSIDE TERRACE APARTMENTS | 463 WOOSTER AVE SAN JOSE CA 95116 | WNW | 0.16 / 828.89 | -1 | 94 |
| | | | <i>EPA Handler ID: CAC003107234</i> | | | | |
| 14 | CUPA SANTA CLARA | FAMILY DENTAL CARE | 1175 E JULIAN ST SAN JOSE CA 95116 | SSW | 0.16 / 861.36 | 3 | 95 |
| 14 | CUPA SANTA CLARA | FAMILY DENTAL CARE | 1175 E JULIAN ST 4 SAN JOSE CA 95116 | SSW | 0.16 / 861.36 | 3 | 95 |
| 15 | CUPA SANTA CLARA | S & S DRYWALL | 202 N 27TH ST SAN JOSE CA 95116 | SE | 0.18 / 928.25 | -1 | 96 |
| 15 | HAZ SANJOSE | S & S DRYWALL INC | 202 N 27TH ST SAN JOSE CA 95116 | SE | 0.18 / 928.25 | -1 | 96 |
| 15 | RCRA NON GEN | S & S DRYWALL INC | 202 N 27TH ST SAN JOSE CA 95116 | SE | 0.18 / 928.25 | -1 | 96 |
| | | | <i>EPA Handler ID: CAL000257734</i> | | | | |
| 15 | RCRA SQG | FIVE STAR PAINTING INC | 202 N 27TH ST SAN JOSE CA 95116 | SE | 0.18 / 928.25 | -1 | 97 |
| | | | <i>EPA Handler ID: CAP000091025</i> | | | | |
| 16 | RCRA SQG | HEINRICHS AUTO PAINTING | 203 N 27TH ST SAN JOSE CA 95116 | SE | 0.18 / 952.67 | -1 | 99 |
| | | | <i>EPA Handler ID: CAD982004954</i> | | | | |
| 16 | HAZ SANJOSE | NORM'S AUTO REPAIR | 203 N 27TH ST SAN JOSE CA 95116 | SE | 0.18 / 952.67 | -1 | 100 |
| 16 | EMISSIONS | HEINRICHS BODY SHOP | 203 N 27TH STREET SAN JOSE CA 95116 | SE | 0.18 / 952.67 | -1 | 100 |

| Map Key | DB | Company/Site Name | Address | Direction | Distance (mi/ft) | Elev Diff (ft) | Page Number |
|--------------------|---------------------|---|---|------------------|-------------------------|-----------------------|---------------------|
| 16 | EMISSIONS | SPECIALITY BODY SHOP | 203 N 27TH STREET SAN JOSE CA 95116 | SE | 0.18 / 952.67 | -1 | 102 |
| 16 | CUPA SANTA CLARA | SPECIALITY AUTO PAINT | 203 N 27TH ST SAN JOSE CA 95116 | SE | 0.18 / 952.67 | -1 | 105 |
| 16 | CUPA SANTA CLARA | HEINRICHS BODY SHOP | 203 N 27TH ST SAN JOSE CA 95116 | SE | 0.18 / 952.67 | -1 | 105 |
| 16 | CUPA SANTA CLARA | SPECIALITY AUTO PAINT | 203 N 27TH ST SAN JOSE CA 95116 | SE | 0.18 / 952.67 | -1 | 105 |
| 16 | CUPA SANTA CLARA | DAVE'S AUTO REPAIR | 203 N 27TH ST SAN JOSE CA 95116 | SE | 0.18 / 952.67 | -1 | 105 |
| 16 | CUPA SANTA CLARA | NORM'S AUTO REPAIR | 203 N 27TH ST SAN JOSE CA 95116 | SE | 0.18 / 952.67 | -1 | 106 |
| 16 | RCRA NON GEN | M AVALOS LLC DBA NORM'S AUTO REPAIR | 203 N 27TH ST SAN JOSE CA 95116 <i>EPA Handler ID: CAL000441617</i> | SE | 0.18 / 952.67 | -1 | 106 |
| 17 | RCRA NON GEN | LUCY AMARANTE | 214 NORTH 25TH AVEN SAN JOSE CA 95116 <i>EPA Handler ID: CAC003002338</i> | S | 0.19 / 1,019.91 | 1 | 107 |
| 18 | RCRA NON GEN | SAN JOSE NEIGHBORHOOD HEALTH CLINIC | 1149 E JULIAN ST SAN JOSE CA 95116 <i>EPA Handler ID: CAL000401656</i> | SW | 0.20 / 1,047.43 | 3 | 108 |
| 19 | CUPA SANTA CLARA | NORM'S AUTO REPAIR | 1292 E ST JAMES ST SAN JOSE CA 95116 | SE | 0.20 / 1,056.33 | -1 | 109 |
| 19 | HAZ SAN JOSE | NORM'S AUTO REPAIR | 1292 E ST JAMES ST SAN JOSE CA 95116 | SE | 0.20 / 1,056.33 | -1 | 110 |
| 19 | RCRA NON GEN | NORMS AUTO REPAIR | 1292 E SAINT JAMES ST SAN JOSE CA 95116 <i>EPA Handler ID: CAL000402424</i> | SE | 0.20 / 1,056.33 | -1 | 110 |
| 20 | CUPA SANTA CLARA | SAN JOSE HIGH SCHOOL | 275 N 24TH ST SAN JOSE CA 95116 | SSW | 0.21 / 1,096.94 | 3 | 111 |

| Map Key | DB | Company/Site Name | Address | Direction | Distance (mi/ft) | Elev Diff (ft) | Page Number |
|--------------------|------------------|--|---|------------------|-------------------------|-----------------------|---------------------|
| 20 | HAZ SANJOSE | SAN JOSE HIGH ACADEMY SCHOOL | 275 N 24TH ST SAN JOSE CA 95116 | SSW | 0.21 / 1,096.94 | 3 | 111 |
| 20 | EMISSIONS | SJ UNIFIED SCHOOL DIST - SJ HI | 275 N 24TH STREET SAN JOSE CA 95116 | SSW | 0.21 / 1,096.94 | 3 | 112 |
| 20 | RCRA NON GEN | SAN JOSE UNIFIED SCHOOL DISTRICT-SAN JOSE HIGH ACADEMY | 275 N 24TH ST SAN JOSE CA 95116-1109 | SSW | 0.21 / 1,096.94 | 3 | 113 |
| | | | EPA Handler ID: CAL000001368 | | | | |
| 21 | CUPA SANTA CLARA | THE EGGO COMPANY | 475 EGGO WY SAN JOSE CA 95116 | NW | 0.22 / 1,165.25 | -1 | 114 |
| 21 | HAZ SANJOSE | KELLOGG'S USA, CNVNCE FOOD | 475 EGGO WY SAN JOSE CA 95116 | NW | 0.22 / 1,165.25 | -1 | 115 |
| 21 | CERS TANK | THE EGGO COMPANY | 475 EGGO WY SAN JOSE CA 95116 | NW | 0.22 / 1,165.25 | -1 | 115 |
| | | | Site ID: 403718 | | | | |
| 21 | EMISSIONS | EGGO COMPANY | 475 EGGO WAY SAN JOSE CA 95116 | NW | 0.22 / 1,165.25 | -1 | 132 |
| 21 | EMISSIONS | KELLOGG'S U S A | 475 EGGO WAY SAN JOSE CA 95116 | NW | 0.22 / 1,165.25 | -1 | 138 |
| 21 | RCRA NON GEN | THE EGGO COMPANY (KELLOGG) | 475 EGGO WAY SAN JOSE CA 95116 | NW | 0.22 / 1,165.25 | -1 | 139 |
| | | | EPA Handler ID: CAR000278093 | | | | |
| 21 | RCRA NON GEN | CAL TRANS | 475 EGGO WAY SAN JOSE CA 95116 | NW | 0.22 / 1,165.25 | -1 | 143 |
| | | | EPA Handler ID: CAC003093693 | | | | |
| 22 | RCRA SQG | MONARCH LEASING | 195 N 30TH ST SAN JOSE CA 95116 | E | 0.24 / 1,267.76 | -3 | 144 |
| | | | EPA Handler ID: CAD981454648 | | | | |
| 22 | LOP SANTA CLARA | San Jose Steel Co., Inc. | 195 N 30th St San Jose CA | E | 0.24 / 1,267.76 | -3 | 145 |
| | | | SCVWD ID Closure Date: 07S1E04K02f 1/7/1997 | | | | |
| 22 | LUST | SAN JOSE STEEL CO., INC. | 195 N 30TH ST SAN JOSE CA 95116 | E | 0.24 / 1,267.76 | -3 | 145 |
| | | | Global ID Status Date Status: T0608501189 1/7/1997 COMPLETED - CASE CLOSED | | | | |

| Map Key | DB | Company/Site Name | Address | Direction | Distance (mi/ft) | Elev Diff (ft) | Page Number |
|--------------------|------------------|---------------------------|---|------------------|-------------------------|-----------------------|---------------------|
| 22 | CUPA SANTA CLARA | MONARCH RENTALS | 195 N 30TH ST SAN JOSE CA 95116 | E | 0.24 / 1,267.76 | -3 | 148 |
| 22 | HHSS | SAN JOSE STEEL CO | 195 N 30TH ST SAN JOSE CA 95116 | E | 0.24 / 1,267.76 | -3 | 149 |
| 22 | HAZ SAN JOSE | MONARCH RENTALS | 195 N 30TH ST SAN JOSE CA 95116 | E | 0.24 / 1,267.76 | -3 | 149 |
| 22 | EMISSIONS | MONARCH TRUCK CENTER | 195 N 30TH STREET SAN JOSE CA 95116 | E | 0.24 / 1,267.76 | -3 | 149 |
| 22 | RCRA NON GEN | MONARCH LEASING INC | 195 N 30TH ST SAN JOSE CA 95116-0000 <i>EPA Handler ID: CAL000030462</i> | E | 0.24 / 1,267.76 | -3 | 151 |
| 23 | HAZ SAN JOSE | DIAMOND FENCE COMPANY | 142 N 27TH ST SAN JOSE CA 95112 | SE | 0.24 / 1,270.48 | -1 | 152 |
| 23 | CUPA SANTA CLARA | DIAMOND FENCE COMPANY INC | 142 N 27TH ST SAN JOSE CA 95116 | SE | 0.24 / 1,270.48 | -1 | 152 |
| 24 | HIST TANK | SAN JOSE STEEL CO | 195 N. 30TH ST SAN JOSE CA | E | 0.24 / 1,280.01 | -3 | 153 |
| 25 | DELISTED CLEANUP | DAP INC | 520 MARBURG WY SAN JOSE CA 95133 | N | 0.26 / 1,351.02 | -2 | 153 |
| 26 | LOP SANTA CLARA | Andrade Trucking | 350 Marburg Wy San Jose CA <i>SCVWD ID Closure Date: 07S1E04F01f 8/5/1996</i> | N | 0.27 / 1,400.71 | -2 | 153 |
| 26 | CLEANUP SITES | MARBURG PLACE DEVELOPMENT | 350/350A MARBURG WAY SAN JOSE CA <i>Status Site Facility Type: COMPLETED - CASE CLOSED CLEANUP PROGRAM SITE</i> | N | 0.27 / 1,400.71 | -2 | 153 |
| 26 | LUST | ANDRADE TRUCKING | 350 MARBURG WAY SAN JOSE CA 95133 <i>Global ID Status Date Status: T0608500143 8/5/1996 COMPLETED - CASE CLOSED</i> | N | 0.27 / 1,400.71 | -2 | 155 |
| 27 | CERCLIS | DAP INC | 520 MARBURG WAY SAN JOSE CA 95133 <i>Site EPA ID: CAD980893010</i> | NNE | 0.29 / 1,508.13 | -2 | 158 |
| 27 | CERCLIS NFRAP | DAP INC | 520 MARBURG WAY SAN JOSE CA 95133 | NNE | 0.29 / 1,508.13 | -2 | 160 |

| Map Key | DB | Company/Site Name | Address | Direction | Distance (mi/ft) | Elev Diff (ft) | Page Number | |
|--------------------|-----------------|----------------------------------|--|-----------|------------------|----------------|---------------------|--|
| | | | <i>Site EPA ID:</i> CAD980893010 | | | | | |
| 27 | LOP SANTA CLARA | Dap Inc. | 520 N Marburg Wy San Jose CA | NNE | 0.29 / 1,508.13 | -2 | 161 | |
| | | | <i>SCVWD ID Closure Date:</i> 07S1E04C04f 1/15/1998 | | | | | |
| 27 | LUST | DAP INC. | 520 N MARBURG WAY SAN JOSE CA 95133 | NNE | 0.29 / 1,508.13 | -2 | 161 | |
| | | | <i>Global ID Status Date Status:</i> T0608501754 1/15/1998 COMPLETED - CASE CLOSED | | | | | |
| 27 | SEMS ARCHIVE | DAP INC | 520 MARBURG WAY SAN JOSE CA 95133 | NNE | 0.29 / 1,508.13 | -2 | 164 | |
| | | | <i>EPA ID:</i> CAD980893010 | | | | | |
| 27 | CLEANUP SITES | DAP INC. | 520 N MARBURG WAY SAN JOSE CA 95133 | NNE | 0.29 / 1,508.13 | -2 | 165 | |
| | | | <i>Status Site Facility Type:</i> COMPLETED - CASE CLOSED CLEANUP PROGRAM SITE | | | | | |
| 27 | CALSITES | DAP, INC. | 520 NORTH MARBURG WAY SAN JOSE CA 95133 | NNE | 0.29 / 1,508.13 | -2 | 170 | |
| 28 | LOP SANTA CLARA | Security Contractor Services | 170 N 28th St San Jose CA | SE | 0.29 / 1,509.09 | -1 | 171 | |
| | | | <i>SCVWD ID Closure Date:</i> 07S1E04K03f 2/9/1995 | | | | | |
| 28 | LUST | SECURITY CONTRACTOR SERVICES | 170 N 28TH ST SAN JOSE CA 95116 | SE | 0.29 / 1,509.09 | -1 | 171 | |
| | | | <i>Global ID Status Date Status:</i> T0608501231 2/9/1995 COMPLETED - CASE CLOSED | | | | | |
| 29 | ENVIROSTOR | DAP, INC. | 520 NORTH MARBURG WAY SAN JOSE CA 95133 | NNE | 0.30 / 1,562.57 | -3 | 176 | |
| | | | <i>Estor/EPA ID Cleanup Status:</i> 43280116 REFER: RWQCB AS OF 6/5/2002 | | | | | |
| 30 | LOP SANTA CLARA | Mission Concrete Products | 125 N 30th St San Jose CA | ESE | 0.31 / 1,641.14 | -2 | 177 | |
| | | | <i>SCVWD ID Closure Date:</i> 07S1E04K01f 3/23/1995 | | | | | |
| 30 | LUST | MISSION CONCRETE PRODUCTS | 125 N 30TH ST SAN JOSE CA 95101 | ESE | 0.31 / 1,641.14 | -2 | 177 | |
| | | | <i>Global ID Status Date Status:</i> T0608500911 3/23/1995 COMPLETED - CASE CLOSED | | | | | |
| 31 | SCH | EMPIRE GARDENS ELEMENTARY SCHOOL | 1060 EAST EMPIRE STREET SAN JOSE CA 95112 | WNW | 0.31 / 1,652.68 | 2 | 182 | |
| | | | <i>Estor/EPA ID Cleanup Status:</i> 43820009 INACTIVE - NEEDS EVALUATION AS OF 12/8/2003 | | | | | |
| 31 | ENVIROSTOR | EMPIRE GARDENS ELEMENTARY SCHOOL | 1060 EAST EMPIRE STREET SAN JOSE CA 95112 | WNW | 0.31 / 1,652.68 | 2 | 183 | |
| | | | <i>Estor/EPA ID Cleanup Status:</i> 43820009 INACTIVE - NEEDS EVALUATION AS OF 12/8/2003 | | | | | |
| 32 | CLEANUP SITES | PROPOSED MCDONALD'S RESTAURANT | E SANTA CLARA X 27TH SAN JOSE CA 95116 | SE | 0.31 / 1,657.21 | -1 | 184 | |

| Map Key | DB | Company/Site Name | Address | Direction | Distance (mi/ft) | Elev Diff (ft) | Page Number |
|--|-----------------|-------------------------|--|-----------|------------------|----------------|---------------------|
| <i>Status / Site Facility Type: OPEN - INACTIVE CLEANUP PROGRAM SITE</i> | | | | | | | |
| 33 | LOP SANTA CLARA | American Drum | 545 Nipper Ave San Jose CA | N | 0.33 / 1,764.57 | -3 | 186 |
| <i>SCVWD ID Closure Date: 07S1E04C02f 2/7/2001</i> | | | | | | | |
| 33 | LUST | AMERICAN DRUM | 545 NIPPER AVE SAN JOSE CA 95133 | N | 0.33 / 1,764.57 | -3 | 186 |
| <i>Global ID Status Date Status: T0608501101 2/7/2001 COMPLETED - CASE CLOSED</i> | | | | | | | |
| 34 | DELISTED HAZ | JNC MACHINING | 1550 LAS PLUMAS AV STE B SAN JOSE CA 95133 | N | 0.35 / 1,826.32 | -2 | 193 |
| 34 | DELISTED HAZ | BROTHERS PRECISION | 1550 LAS PLUMAS AV B SAN JOSE CA 95133 | N | 0.35 / 1,826.32 | -2 | 193 |
| 35 | LOP SANTA CLARA | Gas and Shop | 1590 McKee Rd San Jose CA | ENE | 0.35 / 1,838.29 | -1 | 193 |
| <i>SCVWD ID Closure Date: 07S1E04G02f </i> | | | | | | | |
| 35 | LUST | GAS AND SHOP | 1590 MCKEE ROAD SAN JOSE CA 95116 | ENE | 0.35 / 1,838.29 | -1 | 193 |
| <i>Global ID Status Date Status: T0608500667 8/16/2021 COMPLETED - CASE CLOSED</i> | | | | | | | |
| 36 | LUST | DELLA MAGGIORE STONE | 87 N. 30TH STREET SAN JOSE CA 95116 | ESE | 0.36 / 1,894.32 | -2 | 231 |
| <i>Global ID Status Date Status: T0608535809 3/9/2016 COMPLETED - CASE CLOSED</i> | | | | | | | |
| 36 | DELISTED HAZ | DELLA MAGGIORE TILE | 87 N 30TH ST SAN JOSE CA 95116 | ESE | 0.36 / 1,894.32 | -2 | 247 |
| 37 | LUR | WATSON PARK | JACKSON STREET SAN JOSE CA 95112 | WNW | 0.37 / 1,943.49 | -9 | 247 |
| <i>Estor/EPA ID Cleanup Status: 70000112 ACTIVE AS OF 9/23/2005</i> | | | | | | | |
| 37 | VCP | WATSON PARK | JACKSON STREET SAN JOSE CA 95112 | WNW | 0.37 / 1,943.49 | -9 | 259 |
| <i>Estor/EPA ID Cleanup Status: 70000112 ACTIVE AS OF 9/23/2005</i> | | | | | | | |
| 37 | ENVIROSTOR | WATSON PARK | JACKSON STREET SAN JOSE CA 95112 | WNW | 0.37 / 1,943.49 | -9 | 271 |
| <i>Estor/EPA ID Cleanup Status: 70000112 ACTIVE AS OF 9/23/2005</i> | | | | | | | |
| 38 | LOP SANTA CLARA | San Jose Family Shelter | 1590 Las Plumas Ave San Jose CA | N | 0.37 / 1,966.20 | -3 | 284 |
| <i>SCVWD ID Closure Date: 07S1E04C05f </i> | | | | | | | |
| 38 | LUST | SAN JOSE FAMILY SHELTER | 1590 LAS PLUMAS AVENUE SAN JOSE CA 95133 | N | 0.37 / 1,966.20 | -3 | 284 |
| <i>Global ID Status Date Status: T0608500896 6/29/2021 COMPLETED - CASE CLOSED</i> | | | | | | | |

| Map Key | DB | Company/Site Name | Address | Direction | Distance (mi/ft) | Elev Diff (ft) | Page Number |
|--------------------|------------------|---------------------------|--|-----------|--------------------|----------------|---------------------|
| 38 | FED BROWNFIELDS | San Jose Family Shelter | 1590-1600 Las Plumas Avenue San Jose CA 95133 <i>Property ID:</i> 103221 | N | 0.37 / 1,966.20 | -3 | 318 |
| 39 | LOP SANTA CLARA | Moe's ARCO | 1604 McKee Rd San Jose CA <i>SCVWD ID Closure Date:</i> 07S1E04G01f 9/15/2016 | ENE | 0.38 / 1,998.95 | -1 | 323 |
| 39 | LUST | MOE'S ARCO | 1604 MCKEE ROAD SAN JOSE CA 95116 <i>Global ID Status Date Status:</i> T0608500945 9/15/2016 COMPLETED - CASE CLOSED | ENE | 0.38 / 1,998.95 | -1 | 324 |
| 40 | LOP SANTA CLARA | Della Maggiore Stone | 87 30th St San Jose CA <i>SCVWD ID Closure Date:</i> 07S1E04K04f 3/9/2016 | ESE | 0.38 / 2,005.08 | -2 | 345 |
| 41 | LUST | MCDONALDS PROPERTY | E SANTA CLARA & 27TH ST ST SAN JOSE CA 95116 <i>Global ID Status Date Status:</i> T0608501894 6/29/1995 COMPLETED - CASE CLOSED | SE | 0.39 / 2,083.15 | 1 | 345 |
| 42 | SWF/LF | Watson Park Disposal Site | 550 North 22nd Street San Jose CA 95112 <i>Act Opl Status Activity:</i> Closed Solid Waste Disposal Site | WNW | 0.41 / 2,140.87 | 0 | 349 |
| 43 | CLEANUP SITES | LAS PLUMAS WAREHOUSE | 1608 LAS PLUMAS AVENUE SAN JOSE CA 95133 <i>Status Site Facility Type:</i> OPEN - VERIFICATION MONITORING CLEANUP PROGRAM SITE | N | 0.42 / 2,230.27 | -5 | 350 |
| 43 | HSOL SANTA CLARA | Las Plumas Warehouse | 1608 Las Plumas Ave CA | N | 0.42 / 2,230.27 | -5 | 361 |
| 43 | DELISTED CLEANUP | LAS PLUMAS WAREHOUSE | 1608 LAS PLUMAS AVE SAN JOSE CA 95133 | N | 0.42 / 2,230.27 | -5 | 361 |
| 44 | LOP SANTA CLARA | Chevron #9-3523 | 1636 McKee Rd San Jose CA <i>SCVWD ID Closure Date:</i> 07S1E04H01f 6/25/2002 | ENE | 0.43 / 2,254.63 | -1 | 362 |
| 44 | LUST | CHEVRON #9-3523 | 1636 MCKEE RD SAN JOSE CA 95116 <i>Global ID Status Date Status:</i> T0608500349 6/25/2002 COMPLETED - CASE CLOSED | ENE | 0.43 / 2,254.63 | -1 | 362 |
| 45 | ENVIROSTOR | SAVING CLEANERS | 1641 MCKEE ROAD SAN JOSE CA 95116 <i>Estor/EPA ID Cleanup Status:</i> 60003267 ACTIVE AS OF 3/1/2022 | ENE | 0.43 / 2,262.18 | -1 | 381 |
| 46 | CLEANUP SITES | LAS PLUMAS WAREHOUSE | 1608 PLUMAS AVE SAN JOSE CA 95121 <i>Status Site Facility Type:</i> COMPLETED - CASE CLOSED CLEANUP PROGRAM SITE | NNE | 0.44 / 2,299.70 | -2 | 382 |

| Map Key | DB | Company/Site Name | Address | Direction | Distance (mi/ft) | Elev Diff (ft) | Page Number |
|--------------------|-----------------|-----------------------------------|--|-----------|--------------------|----------------|---------------------|
| 47 | CLEANUP SITES | CORPUZ TRUST | 1147 EAST SANTA CLARA STREET SAN JOSE CA 95116 <i>Status / Site Facility Type:</i> OPEN - REMEDIATION CLEANUP PROGRAM SITE | SSE | 0.44 / 2,302.01 | 3 | 384 |
| 48 | DELISTED HAZ | ABUELO'S MUFFLERS | 1170 E SANTA CLARA ST STE 30 SAN JOSE CA 95116 | SSE | 0.44 / 2,337.86 | 2 | 397 |
| 49 | LOP SANTA CLARA | Torres Motors | 1160 E. Santa Clara Street San Jose CA <i>SCVWD ID / Closure Date:</i> 07S1E04Q02f 12/01/2010 | SSE | 0.45 / 2,368.62 | 3 | 397 |
| 50 | LOP SANTA CLARA | Dennis's Beacon | 1651 Mckee Rd San Jose CA <i>SCVWD ID / Closure Date:</i> 07S1E04A02f 7/2/2001 | ENE | 0.46 / 2,437.79 | -2 | 397 |
| 50 | LUST | DENNIS'S BEACON | 1651 MCKEE RD SAN JOSE CA 95116 <i>Global ID / Status Date / Status:</i> T0608501345 7/2/2001 COMPLETED - CASE CLOSED | ENE | 0.46 / 2,437.79 | -2 | 397 |
| 51 | LUST | TORRES MOTORS | 1160 E. SANTA CLARA STREET SAN JOSE CA 95116-2333 <i>Global ID / Status Date / Status:</i> T0608567776 12/1/2010 COMPLETED - CASE CLOSED | SSE | 0.46 / 2,439.67 | 2 | 407 |
| 52 | RCRA TSD | JEFF HAYOMIZU | 231 NORTH 19TH ST SAN JOSE CA 95112 <i>EPA Handler ID:</i> CAC003012916 | SW | 0.46 / 2,446.40 | 2 | 417 |
| 53 | DELISTED HAZ | CENTRAL EQUIPMENT SERVICE CO | 1650 LAS PLUMAS AV UNIT E SAN JOSE CA 95133 | NNE | 0.47 / 2,502.93 | -4 | 419 |
| 54 | LOP SANTA CLARA | Dai Co Viet Motors | 1655 McKee Rd San Jose CA <i>SCVWD ID / Closure Date:</i> 07S1E04A03f 04/15/2015 | ENE | 0.49 / 2,593.44 | -1 | 419 |
| 54 | LUST | DAI CO VIET MOTORS | 1655 MCKEE RD. SAN JOSE CA 95116 <i>Global ID / Status Date / Status:</i> T0608501663 4/15/2015 COMPLETED - CASE CLOSED | ENE | 0.49 / 2,593.44 | -1 | 419 |
| 54 | RCRA TSD | PACIFIC AUTO REPAIR | 1655 MCKEE RD SAN JOSE CA 95116-1236 <i>EPA Handler ID:</i> CAL000345685 | ENE | 0.49 / 2,593.44 | -1 | 440 |
| 55 | DELISTED HAZ | MAI HUONG NGUYEN DDS | 1657 MCKEE RD 40 SAN JOSE CA 95116 | ENE | 0.50 / 2,616.23 | -1 | 441 |
| 56 | INSP COMP ENF | CLEAN HARBORS SAN JOSE, RAIL SPUR | 660 LENFEST RD SAN JOSE CA 95133 | N | 0.72 / 3,789.87 | -3 | 441 |

| Map Key | DB | Company/Site Name | Address | Direction | Distance (mi/ft) | Elev Diff (ft) | Page Number |
|---|------------|---|---|------------------|-------------------------|-----------------------|---------------------|
| 57 | ENVIROSTOR | CLEAN HARBORS SAN JOSE, RAIL SPUR | 660 LENFEST RD SAN JOSE CA 951330000 | N | 0.72 / 3,792.41 | -3 | 443 |
| <i>Estor/EPA ID Cleanup Status:</i> CAL000191813 | | | | | | | |
| 57 | HWP | CLEAN HARBORS SAN JOSE, RAIL SPUR | 660 LENFEST RD SAN JOSE CA 951330000 | N | 0.72 / 3,792.41 | -3 | 446 |
| <i>Estor/EPA ID:</i> CAL000191813 | | | | | | | |
| 58 | ENVIROSTOR | FORMER FRITO LAY FACILITY | 650 NORTH KING ROAD SAN JOSE CA 95133 | NNE | 0.75 / 3,967.74 | 0 | 450 |
| <i>Estor/EPA ID Cleanup Status:</i> 60003118 ACTIVE AS OF 3/19/2021 | | | | | | | |
| 59 | ENVIROSTOR | ADAPTIVE CIRCUITS, DIV OF VIKO TECH, INC. | 1565-A MABURY ROAD SAN JOSE CA 95133 | NNW | 0.84 / 4,420.39 | -3 | 453 |
| <i>Estor/EPA ID Cleanup Status:</i> 71002920 INACTIVE - NEEDS EVALUATION AS OF 1/27/2012 | | | | | | | |
| 60 | ENVIROSTOR | QUEST DIAGNOSTICS | 967 MABURY RD SAN JOSE CA 95133 | NW | 0.85 / 4,500.57 | -4 | 454 |
| <i>Estor/EPA ID Cleanup Status:</i> 71003781 INACTIVE - NEEDS EVALUATION AS OF | | | | | | | |
| 61 | ENVIROSTOR | SAN JOSE TRANSIT VILLAGE | NORTHEAST CORNER OF NORTH KING ROAD AND DOBBIN DRIVE SAN JOSE CA 95133 | N | 0.87 / 4,607.75 | 2 | 455 |
| <i>Estor/EPA ID Cleanup Status:</i> 60000785 CERTIFIED AS OF 4/5/2011 | | | | | | | |
| 62 | ENVIROSTOR | CHERRY ACRES PARTNERSHIP | 1671 MABURY SAN JOSE CA 95133 | N | 0.93 / 4,900.89 | 1 | 458 |
| <i>Estor/EPA ID Cleanup Status:</i> 43330031 NO FURTHER ACTION AS OF 2/6/2006 | | | | | | | |
| 63 | ENVIROSTOR | ELCON, INC. | 1009 TIMOTHY DRIVE SAN JOSE CA 95133 | NW | 0.97 / 5,123.53 | -6 | 460 |
| <i>Estor/EPA ID Cleanup Status:</i> 71002817 CERTIFIED O&M - LAND USE RESTRICTIONS ONLY AS OF 5/20/2016 | | | | | | | |
| 64 | SCH | SAN ANTONIO ELEMENTARY SCHOOL | 1855 EAST SAN ANTONIO STREET SAN JOSE CA 95116 | E | 0.99 / 5,239.62 | 11 | 464 |
| <i>Estor/EPA ID Cleanup Status:</i> 43820003 NO FURTHER ACTION AS OF 11/1/2005 | | | | | | | |
| 64 | ENVIROSTOR | SAN ANTONIO ELEMENTARY SCHOOL | 1855 EAST SAN ANTONIO STREET SAN JOSE CA 95116 | E | 0.99 / 5,239.62 | 11 | 466 |
| <i>Estor/EPA ID Cleanup Status:</i> 43820003 NO FURTHER ACTION AS OF 11/1/2005 | | | | | | | |

Executive Summary: Summary by Data Source

Standard

Federal

SEMS ARCHIVE - SEMS List 8R Archive Sites

A search of the SEMS ARCHIVE database, dated Jan 25, 2023 has found that there are 1 SEMS ARCHIVE site(s) within approximately 0.50 miles of the project property.

| <u>Lower Elevation</u> | <u>Address</u> | <u>Direction</u> | <u>Distance (mi/ft)</u> | <u>Map Key</u> |
|-------------------------------|--------------------------------------|-------------------------|--------------------------------|-----------------------|
| DAP INC | 520 MARBURG WAY SAN JOSE CA 95133 | NNE | 0.29 / 1,508.13 | 27 |
| <i>EPA ID: CAD980893010</i> | | | | |

CERCLIS - Comprehensive Environmental Response, Compensation and Liability Information System - CERCLIS

A search of the CERCLIS database, dated Oct 25, 2013 has found that there are 1 CERCLIS site(s) within approximately 0.50 miles of the project property.

| <u>Lower Elevation</u> | <u>Address</u> | <u>Direction</u> | <u>Distance (mi/ft)</u> | <u>Map Key</u> |
|----------------------------------|--------------------------------------|-------------------------|--------------------------------|-----------------------|
| DAP INC | 520 MARBURG WAY SAN JOSE CA 95133 | NNE | 0.29 / 1,508.13 | 27 |
| <i>Site EPA ID: CAD980893010</i> | | | | |

CERCLIS NFRAP - CERCLIS - No Further Remedial Action Planned

A search of the CERCLIS NFRAP database, dated Oct 25, 2013 has found that there are 1 CERCLIS NFRAP site(s) within approximately 0.50 miles of the project property.

| <u>Lower Elevation</u> | <u>Address</u> | <u>Direction</u> | <u>Distance (mi/ft)</u> | <u>Map Key</u> |
|----------------------------------|--------------------------------------|-------------------------|--------------------------------|-----------------------|
| DAP INC | 520 MARBURG WAY SAN JOSE CA 95133 | NNE | 0.29 / 1,508.13 | 27 |
| <i>Site EPA ID: CAD980893010</i> | | | | |

RCRA TSD - RCRA non-CORRACTS TSD Facilities

A search of the RCRA TSD database, dated Jan 23, 2023 has found that there are 2 RCRA TSD site(s) within approximately 0.50 miles of the project property.

| <u>Equal/Higher Elevation</u> | <u>Address</u> | <u>Direction</u> | <u>Distance (mi/ft)</u> | <u>Map Key</u> |
|--------------------------------------|--|-------------------------|--------------------------------|-----------------------|
| JEFF HAYOMIZU | 231 NORTH 19TH ST SAN JOSE CA 95112 | SW | 0.46 / 2,446.40 | 52 |
| <i>EPA Handler ID: CAC003012916</i> | | | | |

| <u>Lower Elevation</u> | <u>Address</u> | <u>Direction</u> | <u>Distance (mi/ft)</u> | <u>Map Key</u> |
|-------------------------------|---|-------------------------|--------------------------------|-----------------------|
| PACIFIC AUTO REPAIR | 1655 MCKEE RD SAN JOSE CA 95116-1236 | ENE | 0.49 / 2,593.44 | 54 |

| <u>Lower Elevation</u> | <u>Address</u> | <u>Direction</u> | <u>Distance (mi/ft)</u> | <u>Map Key</u> |
|------------------------|----------------|------------------|-------------------------|----------------|
|------------------------|----------------|------------------|-------------------------|----------------|

EPA Handler ID: CAL000345685

RCRA SQG - RCRA Small Quantity Generators List

A search of the RCRA SQG database, dated Jan 23, 2023 has found that there are 3 RCRA SQG site(s) within approximately 0.25 miles of the project property.

| <u>Lower Elevation</u> | <u>Address</u> | <u>Direction</u> | <u>Distance (mi/ft)</u> | <u>Map Key</u> |
|-------------------------|-------------------------------------|------------------|-------------------------|--------------------|
| FIVE STAR PAINTING INC | 202 N 27TH ST SAN JOSE CA 95116 | SE | 0.18 / 928.25 | 15 |
| | <i>EPA Handler ID: CAP000091025</i> | | | |
| HEINRICHS AUTO PAINTING | 203 N 27TH ST SAN JOSE CA 95116 | SE | 0.18 / 952.67 | 16 |
| | <i>EPA Handler ID: CAD982004954</i> | | | |
| MONARCH LEASING | 195 N 30TH ST SAN JOSE CA 95116 | E | 0.24 / 1,267.76 | 22 |
| | <i>EPA Handler ID: CAD981454648</i> | | | |

RCRA NON GEN - RCRA Non-Generators

A search of the RCRA NON GEN database, dated Jan 23, 2023 has found that there are 13 RCRA NON GEN site(s) within approximately 0.25 miles of the project property.

| <u>Equal/Higher Elevation</u> | <u>Address</u> | <u>Direction</u> | <u>Distance (mi/ft)</u> | <u>Map Key</u> |
|--|---|------------------|-------------------------|--------------------|
| 28TH STREET BART LLC | 1298 TRIPP AVENUE UNIT 4 SAN JOSE CA 95116 | WSW | 0.02 / 86.96 | 4 |
| | <i>EPA Handler ID: CAC003174144</i> | | | |
| SPEEDWAY #4068 | 1256 E JULIAN ST SAN JOSE CA 95116 | SSE | 0.09 / 472.86 | 9 |
| | <i>EPA Handler ID: CAL000463224</i> | | | |
| TESORO REFINING & MARKETING COMPANY LLC #63175 | 1256 E JULIAN ST SAN JOSE CA 95116 | SSE | 0.09 / 472.86 | 9 |
| | <i>EPA Handler ID: CAL000373004</i> | | | |
| LUCY AMARANTE | 214 NORTH 25TH AVEN SAN JOSE CA 95116 | S | 0.19 / 1,019.91 | 17 |
| | <i>EPA Handler ID: CAC003002338</i> | | | |
| SAN JOSE NEIGHBORHOOD HEALTH CLINIC | 1149 E JULIAN ST SAN JOSE CA 95116 | SW | 0.20 / 1,047.43 | 18 |
| | <i>EPA Handler ID: CAL000401656</i> | | | |
| SAN JOSE UNIFIED SCHOOL DISTRICT-SAN JOSE HIGH ACADEMY | 275 N 24TH ST SAN JOSE CA 95116-1109 | SSW | 0.21 / 1,096.94 | 20 |
| | <i>EPA Handler ID: CAL000001368</i> | | | |

| <u>Lower Elevation</u> | <u>Address</u> | <u>Direction</u> | <u>Distance (mi/ft)</u> | <u>Map Key</u> |
|-------------------------------------|--|------------------|-------------------------|--------------------|
| PARKSIDE TERRACE APARTMENTS | 463 WOOSTER AVE SAN JOSE CA 95116 | WNW | 0.16 / 828.89 | 13 |
| | <i>EPA Handler ID: CAC003107234</i> | | | |
| S & S DRYWALL INC | 202 N 27TH ST SAN JOSE CA 95116 | SE | 0.18 / 928.25 | 15 |
| | <i>EPA Handler ID: CAL000257734</i> | | | |
| M AVALOS LLC DBA NORM'S AUTO REPAIR | 203 N 27TH ST SAN JOSE CA 95116 | SE | 0.18 / 952.67 | 16 |
| | <i>EPA Handler ID: CAL000441617</i> | | | |
| NORMS AUTO REPAIR | 1292 E SAINT JAMES ST SAN JOSE CA 95116 | SE | 0.20 / 1,056.33 | 19 |
| | <i>EPA Handler ID: CAL000402424</i> | | | |
| CAL TRANS | 475 EGGO WAY SAN JOSE CA 95116 | NW | 0.22 / 1,165.25 | 21 |
| | <i>EPA Handler ID: CAC003093693</i> | | | |
| THE EGGO COMPANY (KELLOGG) | 475 EGGO WAY SAN JOSE CA 95116 | NW | 0.22 / 1,165.25 | 21 |
| | <i>EPA Handler ID: CAR000278093</i> | | | |
| MONARCH LEASING INC | 195 N 30TH ST SAN JOSE CA 95116-0000 | E | 0.24 / 1,267.76 | 22 |
| | <i>EPA Handler ID: CAL000030462</i> | | | |

FED BROWNFIELDS - The Assessment, Cleanup and Redevelopment Exchange System (ACRES) Brownfield Database

A search of the FED BROWNFIELDS database, dated Sep 13, 2022 has found that there are 1 FED BROWNFIELDS site(s) within approximately 0.50 miles of the project property.

| <u>Lower Elevation</u> | <u>Address</u> | <u>Direction</u> | <u>Distance (mi/ft)</u> | <u>Map Key</u> |
|-------------------------|--|------------------|-------------------------|--------------------|
| San Jose Family Shelter | 1590-1600 Las Plumas Avenue San Jose CA 95133 | N | 0.37 / 1,966.20 | 38 |
| | <i>Property ID: 103221</i> | | | |

State

ENVIROSTOR - EnviroStor Database

A search of the ENVIROSTOR database, dated Feb 6, 2023 has found that there are 13 ENVIROSTOR site(s) within approximately 1.00 miles of the project property.

| <u>Equal/Higher Elevation</u> | <u>Address</u> | <u>Direction</u> | <u>Distance (mi/ft)</u> | <u>Map Key</u> |
|----------------------------------|--|------------------|-------------------------|--------------------|
| EMPIRE GARDENS ELEMENTARY SCHOOL | 1060 EAST EMPIRE STREET SAN JOSE CA 95112 | WNW | 0.31 / 1,652.68 | 31 |
| | <i>Estor/EPA ID Cleanup Status: 43820009 INACTIVE - NEEDS EVALUATION AS OF 12/8/2003</i> | | | |

| <u>Equal/Higher Elevation</u> | <u>Address</u> | <u>Direction</u> | <u>Distance (mi/ft)</u> | <u>Map Key</u> |
|--|---|-------------------------|--------------------------------|-----------------------|
| FORMER FRITO LAY FACILITY | 650 NORTH KING ROAD SAN JOSE CA 95133 | NNE | 0.75 / 3,967.74 | 58 |
| | <i>Estor/EPA ID Cleanup Status: 60003118 ACTIVE AS OF 3/19/2021</i> | | | |
| SAN JOSE TRANSIT VILLAGE | NORTHEAST CORNER OF NORTH KING ROAD AND DOBBIN DRIVE SAN JOSE CA 95133 | N | 0.87 / 4,607.75 | 61 |
| | <i>Estor/EPA ID Cleanup Status: 60000785 CERTIFIED AS OF 4/5/2011</i> | | | |
| CHERRY ACRES PARTNERSHIP | 1671 MABURY SAN JOSE CA 95133 | N | 0.93 / 4,900.89 | 62 |
| | <i>Estor/EPA ID Cleanup Status: 43330031 NO FURTHER ACTION AS OF 2/6/2006</i> | | | |
| SAN ANTONIO ELEMENTARY SCHOOL | 1855 EAST SAN ANTONIO STREET SAN JOSE CA 95116 | E | 0.99 / 5,239.62 | 64 |
| | <i>Estor/EPA ID Cleanup Status: 43820003 NO FURTHER ACTION AS OF 11/1/2005</i> | | | |
| <u>Lower Elevation</u> | <u>Address</u> | <u>Direction</u> | <u>Distance (mi/ft)</u> | <u>Map Key</u> |
| LAUNCHPAD DEVELOPMENT FIVE LLC | 370 WOOSTER AVENUE SAN JOSE CA 95116 | NNW | 0.08 / 447.57 | 8 |
| | <i>Estor/EPA ID Cleanup Status: 60001439 NO FURTHER ACTION AS OF 8/16/2011</i> | | | |
| DAP, INC. | 520 NORTH MARBURG WAY SAN JOSE CA 95133 | NNE | 0.30 / 1,562.57 | 29 |
| | <i>Estor/EPA ID Cleanup Status: 43280116 REFER: RWQCB AS OF 6/5/2002</i> | | | |
| WATSON PARK | JACKSON STREET SAN JOSE CA 95112 | WNW | 0.37 / 1,943.49 | 37 |
| | <i>Estor/EPA ID Cleanup Status: 70000112 ACTIVE AS OF 9/23/2005</i> | | | |
| SAVING CLEANERS | 1641 MCKEE ROAD SAN JOSE CA 95116 | ENE | 0.43 / 2,262.18 | 45 |
| | <i>Estor/EPA ID Cleanup Status: 60003267 ACTIVE AS OF 3/1/2022</i> | | | |
| CLEAN HARBORS SAN JOSE, RAIL SPUR | 660 LENFEST RD SAN JOSE CA 951330000 | N | 0.72 / 3,792.41 | 57 |
| | <i>Estor/EPA ID Cleanup Status: CAL000191813 </i> | | | |
| ADAPTIVE CIRCUITS, DIV OF VIKO TECH, INC. | 1565-A MABURY ROAD SAN JOSE CA 95133 | NNW | 0.84 / 4,420.39 | 59 |
| | <i>Estor/EPA ID Cleanup Status: 71002920 INACTIVE - NEEDS EVALUATION AS OF 1/27/2012</i> | | | |
| QUEST DIAGNOSTICS | 967 MABURY RD SAN JOSE CA 95133 | NW | 0.85 / 4,500.57 | 60 |
| | <i>Estor/EPA ID Cleanup Status: 71003781 INACTIVE - NEEDS EVALUATION AS OF</i> | | | |
| ELCON, INC. | 1009 TIMOTHY DRIVE SAN JOSE CA 95133 | NW | 0.97 / 5,123.53 | 63 |
| | <i>Estor/EPA ID Cleanup Status: 71002817 CERTIFIED O&M - LAND USE RESTRICTIONS ONLY AS OF 5/20/2016</i> | | | |

SWF/LF - Solid Waste Information System (SWIS)

A search of the SWF/LF database, dated Feb 9, 2023 has found that there are 1 SWF/LF site(s) within approximately 0.50 miles of the project property.

| <u>Lower Elevation</u> | <u>Address</u> | <u>Direction</u> | <u>Distance (mi/ft)</u> | <u>Map Key</u> |
|---------------------------|--|------------------|-------------------------|--------------------|
| Watson Park Disposal Site | 550 North 22nd Street San Jose CA 95112 | WNW | 0.41 / 2,140.87 | 42 |

Act Opl Status / Activity: Closed | Solid Waste Disposal Site

HWP - EnviroStor Hazardous Waste Facilities

A search of the HWP database, dated Feb 6, 2023 has found that there are 1 HWP site(s) within approximately 1.00 miles of the project property.

| <u>Lower Elevation</u> | <u>Address</u> | <u>Direction</u> | <u>Distance (mi/ft)</u> | <u>Map Key</u> |
|--------------------------------------|---|------------------|-------------------------|--------------------|
| CLEAN HARBORS SAN JOSE, RAIL SPUR | 660 LENFEST RD SAN JOSE CA 951330000 | N | 0.72 / 3,792.41 | 57 |

Estor/EPA ID: CAL000191813

C&D DEBRIS RECY - Construction and Demolition Debris Recyclers

A search of the C&D DEBRIS RECY database, dated Jun 20, 2018 has found that there are 1 C&D DEBRIS RECY site(s) within approximately 0.50 miles of the project property.

| <u>Lower Elevation</u> | <u>Address</u> | <u>Direction</u> | <u>Distance (mi/ft)</u> | <u>Map Key</u> |
|------------------------|---------------------------------------|------------------|-------------------------|-------------------|
| VINTAGE ROOF TILE | 1325 E JULIAN ST SAN JOSE CA 95116 | NE | 0.05 / 255.36 | 6 |

LUST - Leaking Underground Fuel Tank Reports

A search of the LUST database, dated Feb 27, 2023 has found that there are 18 LUST site(s) within approximately 0.50 miles of the project property.

| <u>Equal/Higher Elevation</u> | <u>Address</u> | <u>Direction</u> | <u>Distance (mi/ft)</u> | <u>Map Key</u> |
|--|--|------------------|-------------------------|--------------------|
| THRIFTY #175 | 1256 E JULIAN AVE SAN JOSE CA 95116 | SSE | 0.09 / 472.86 | 9 |
| <i>Global ID Status Date Status: T0608501437 5/5/1999 COMPLETED - CASE CLOSED</i> | | | | |
| ARCO #9601 | 1256 E JULIAN ST SAN JOSE CA 95116 | SSE | 0.09 / 472.86 | 9 |
| <i>Global ID Status Date Status: T0608515327 6/16/2005 COMPLETED - CASE CLOSED</i> | | | | |
| MCDONALDS PROPERTY | E SANTA CLARA & 27TH ST ST SAN JOSE CA 95116 | SE | 0.39 / 2,083.15 | 41 |
| <i>Global ID Status Date Status: T0608501894 6/29/1995 COMPLETED - CASE CLOSED</i> | | | | |
| TORRES MOTORS | 1160 E. SANTA CLARA STREET SAN JOSE CA 95116-2333 | SSE | 0.46 / 2,439.67 | 51 |
| <i>Global ID Status Date Status: T0608567776 12/1/2010 COMPLETED - CASE CLOSED</i> | | | | |

| Lower Elevation | Address | Direction | Distance (mi/ft) | Map Key |
|--|---|------------------|-------------------------|--------------------|
| GUMMOW PROPERTY | 1325 E JULIAN AVE SAN JOSE CA 95116 | ESE | 0.08 / 427.50 | 7 |
| <i>Global ID Status Date Status: T0608501142 7/26/2000 COMPLETED - CASE CLOSED</i> | | | | |
| SAN JOSE STEEL CO., INC. | 195 N 30TH ST SAN JOSE CA 95116 | E | 0.24 / 1,267.76 | 22 |
| <i>Global ID Status Date Status: T0608501189 1/7/1997 COMPLETED - CASE CLOSED</i> | | | | |
| ANDRADE TRUCKING | 350 MARBURG WAY SAN JOSE CA 95133 | N | 0.27 / 1,400.71 | 26 |
| <i>Global ID Status Date Status: T0608500143 8/5/1996 COMPLETED - CASE CLOSED</i> | | | | |
| DAP INC. | 520 N MARBURG WAY SAN JOSE CA 95133 | NNE | 0.29 / 1,508.13 | 27 |
| <i>Global ID Status Date Status: T0608501754 1/15/1998 COMPLETED - CASE CLOSED</i> | | | | |
| SECURITY CONTRACTOR SERVICES | 170 N 28TH ST SAN JOSE CA 95116 | SE | 0.29 / 1,509.09 | 28 |
| <i>Global ID Status Date Status: T0608501231 2/9/1995 COMPLETED - CASE CLOSED</i> | | | | |
| MISSION CONCRETE PRODUCTS | 125 N 30TH ST SAN JOSE CA 95101 | ESE | 0.31 / 1,641.14 | 30 |
| <i>Global ID Status Date Status: T0608500911 3/23/1995 COMPLETED - CASE CLOSED</i> | | | | |
| AMERICAN DRUM | 545 NIPPER AVE SAN JOSE CA 95133 | N | 0.33 / 1,764.57 | 33 |
| <i>Global ID Status Date Status: T0608501101 2/7/2001 COMPLETED - CASE CLOSED</i> | | | | |
| GAS AND SHOP | 1590 MCKEE ROAD SAN JOSE CA 95116 | ENE | 0.35 / 1,838.29 | 35 |
| <i>Global ID Status Date Status: T0608500667 8/16/2021 COMPLETED - CASE CLOSED</i> | | | | |
| DELLA MAGGIORE STONE | 87 N. 30TH STREET SAN JOSE CA 95116 | ESE | 0.36 / 1,894.32 | 36 |
| <i>Global ID Status Date Status: T0608535809 3/9/2016 COMPLETED - CASE CLOSED</i> | | | | |
| SAN JOSE FAMILY SHELTER | 1590 LAS PLUMAS AVENUE SAN JOSE CA 95133 | N | 0.37 / 1,966.20 | 38 |
| <i>Global ID Status Date Status: T0608500896 6/29/2021 COMPLETED - CASE CLOSED</i> | | | | |
| MOE'S ARCO | 1604 MCKEE ROAD SAN JOSE CA 95116 | ENE | 0.38 / 1,998.95 | 39 |
| <i>Global ID Status Date Status: T0608500945 9/15/2016 COMPLETED - CASE CLOSED</i> | | | | |
| CHEVRON #9-3523 | 1636 MCKEE RD SAN JOSE CA 95116 | ENE | 0.43 / 2,254.63 | 44 |
| <i>Global ID Status Date Status: T0608500349 6/25/2002 COMPLETED - CASE CLOSED</i> | | | | |
| DENNIS'S BEACON | 1651 MCKEE RD SAN JOSE CA 95116 | ENE | 0.46 / 2,437.79 | 50 |
| <i>Global ID Status Date Status: T0608501345 7/2/2001 COMPLETED - CASE CLOSED</i> | | | | |

| <u>Lower Elevation</u> | <u>Address</u> | <u>Direction</u> | <u>Distance (mi/ft)</u> | <u>Map Key</u> |
|------------------------|-------------------------------------|------------------|-------------------------|--------------------|
| DAI CO VIET MOTORS | 1655 MCKEE RD. SAN JOSE CA 95116 | ENE | 0.49 / 2,593.44 | 54 |

Global ID | Status Date | Status: T0608501663 | 4/15/2015 | COMPLETED - CASE CLOSED

UST - Permitted Underground Storage Tank (UST) in GeoTracker

A search of the UST database, dated Jan 17, 2023 has found that there are 1 UST site(s) within approximately 0.25 miles of the project property.

| <u>Equal/Higher Elevation</u> | <u>Address</u> | <u>Direction</u> | <u>Distance (mi/ft)</u> | <u>Map Key</u> |
|-------------------------------|---------------------------------------|------------------|-------------------------|-------------------|
| SPEEDWAY No. 4068 | 1256 E JULIAN ST SAN JOSE CA 95116 | SSE | 0.09 / 472.86 | 9 |

Facility ID: FA0270566

Tank ID No. | Tank Status | Tank Closure Date: 3 | Confirmed/Updated Information | , 2 | Confirmed/Updated Information | , 1 | Confirmed/Updated Information |

HHSS - Historical Hazardous Substance Storage Information Database

A search of the HHSS database, dated Aug 27, 2015 has found that there are 2 HHSS site(s) within approximately 0.25 miles of the project property.

| <u>Equal/Higher Elevation</u> | <u>Address</u> | <u>Direction</u> | <u>Distance (mi/ft)</u> | <u>Map Key</u> |
|-------------------------------|---|------------------|-------------------------|-------------------|
| SHELL STN 175 | 1256 E JULIAN STREET SAN JOSE CA 95100 | SSE | 0.09 / 472.86 | 9 |

| <u>Lower Elevation</u> | <u>Address</u> | <u>Direction</u> | <u>Distance (mi/ft)</u> | <u>Map Key</u> |
|------------------------|------------------------------------|------------------|-------------------------|--------------------|
| SAN JOSE STEEL CO | 195 N 30TH ST SAN JOSE CA 95116 | E | 0.24 / 1,267.76 | 22 |

UST SWEEPS - Statewide Environmental Evaluation and Planning System

A search of the UST SWEEPS database, dated Oct 1, 1994 has found that there are 2 UST SWEEPS site(s) within approximately 0.25 miles of the project property.

| <u>Equal/Higher Elevation</u> | <u>Address</u> | <u>Direction</u> | <u>Distance (mi/ft)</u> | <u>Map Key</u> |
|-------------------------------|--------------------------------------|------------------|-------------------------|-------------------|
| THRIFTY OIL CO | 1256 E JULIAN ST BKRP SAN JOSE CA | SSE | 0.09 / 472.86 | 9 |

*C C | Status: A43-060-401829 | ACTIVE
Tank ID: 000006, 000007, 000008*

| <u>Equal/Higher Elevation</u> | <u>Address</u> | <u>Direction</u> | <u>Distance (mi/ft)</u> | <u>Map Key</u> |
|-------------------------------|---------------------------------|------------------|-------------------------|-------------------|
| CIRCLE K | 1256 E JULIAN ST SAN JOSE CA | SSE | 0.09 / 472.86 | 9 |

*C C | Status: I43-060-401103 | INACTIVE
Tank ID: 000003, 000002, 000001, 000004, 000005*

DELISTED TNK - Delisted Storage Tanks

A search of the DELISTED TNK database, dated Jan 17, 2023 has found that there are 1 DELISTED TNK site(s) within approximately 0.25 miles of the project property.

| <u>Equal/Higher Elevation</u> | <u>Address</u> | <u>Direction</u> | <u>Distance (mi/ft)</u> | <u>Map Key</u> |
|-------------------------------|---------------------------------------|------------------|-------------------------|-------------------|
| THRIFTY OIL CO | 1256 E JULIAN ST SAN JOSE CA 95116 | SSE | 0.09 / 472.86 | 9 |

CERS TANK - California Environmental Reporting System (CERS) Tanks

A search of the CERS TANK database, dated Jan 10, 2023 has found that there are 2 CERS TANK site(s) within approximately 0.25 miles of the project property.

| <u>Equal/Higher Elevation</u> | <u>Address</u> | <u>Direction</u> | <u>Distance (mi/ft)</u> | <u>Map Key</u> |
|-------------------------------|---|------------------|-------------------------|-------------------|
| SPEEDWAY No. 4068 | 1256 E JULIAN ST SAN JOSE CA 95116 <i>Site ID: 160342</i> | SSE | 0.09 / 472.86 | 9 |

| <u>Lower Elevation</u> | <u>Address</u> | <u>Direction</u> | <u>Distance (mi/ft)</u> | <u>Map Key</u> |
|------------------------|--|------------------|-------------------------|--------------------|
| THE EGGO COMPANY | 475 EGGO WY SAN JOSE CA 95116 <i>Site ID: 403718</i> | NW | 0.22 / 1,165.25 | 21 |

HIST TANK - Historical Hazardous Substance Storage Container Information - Facility Summary

A search of the HIST TANK database, dated May 27, 1988 has found that there are 2 HIST TANK site(s) within approximately 0.25 miles of the project property.

| <u>Equal/Higher Elevation</u> | <u>Address</u> | <u>Direction</u> | <u>Distance (mi/ft)</u> | <u>Map Key</u> |
|-------------------------------|--------------------------------------|------------------|-------------------------|-------------------|
| SHELL STN. #175 | 1256 E. JULIAN STREET SAN JOSE CA | SSE | 0.09 / 472.86 | 9 |

| <u>Lower Elevation</u> | <u>Address</u> | <u>Direction</u> | <u>Distance (mi/ft)</u> | <u>Map Key</u> |
|------------------------|-------------------------------|------------------|-------------------------|--------------------|
| SAN JOSE STEEL CO | 195 N. 30TH ST SAN JOSE CA | E | 0.24 / 1,280.01 | 24 |

LUR - Site Mitigation and Brownfields Reuse Program Facility Sites with Land Use Restrictions

A search of the LUR database, dated Feb 6, 2023 has found that there are 1 LUR site(s) within approximately 0.50 miles of the project property.

| <u>Lower Elevation</u> | <u>Address</u> | <u>Direction</u> | <u>Distance (mi/ft)</u> | <u>Map Key</u> |
|------------------------|--|------------------|-------------------------|--------------------|
| WATSON PARK | JACKSON STREET SAN JOSE CA 95112 <i>Estor/EPA ID Cleanup Status: 70000112 ACTIVE AS OF 9/23/2005</i> | WNW | 0.37 / 1,943.49 | 37 |

CALSITES - CALSITES Database

A search of the CALSITES database, dated May 1, 2004 has found that there are 1 CALSITES site(s) within approximately 0.50 miles of the project property.

| <u>Lower Elevation</u> | <u>Address</u> | <u>Direction</u> | <u>Distance (mi/ft)</u> | <u>Map Key</u> |
|------------------------|--|------------------|-------------------------|--------------------|
| DAP, INC. | 520 NORTH MARBURG WAY SAN JOSE CA 95133 | NNE | 0.29 / 1,508.13 | 27 |

VCP - Voluntary Cleanup Program

A search of the VCP database, dated Feb 6, 2023 has found that there are 1 VCP site(s) within approximately 0.50 miles of the project property.

| <u>Lower Elevation</u> | <u>Address</u> | <u>Direction</u> | <u>Distance (mi/ft)</u> | <u>Map Key</u> |
|------------------------|-------------------------------------|------------------|-------------------------|--------------------|
| WATSON PARK | JACKSON STREET SAN JOSE CA 95112 | WNW | 0.37 / 1,943.49 | 37 |

Estor/EPA ID | Cleanup Status: 70000112 | ACTIVE AS OF 9/23/2005

CLEANUP SITES - GeoTracker Cleanup Program Sites

A search of the CLEANUP SITES database, dated Feb 27, 2023 has found that there are 6 CLEANUP SITES site(s) within approximately 0.50 miles of the project property.

| <u>Equal/Higher Elevation</u> | <u>Address</u> | <u>Direction</u> | <u>Distance (mi/ft)</u> | <u>Map Key</u> |
|-------------------------------|---|------------------|-------------------------|--------------------|
| CORPUZ TRUST | 1147 EAST SANTA CLARA STREET SAN JOSE CA 95116 | SSE | 0.44 / 2,302.01 | 47 |

Status | Site Facility Type: OPEN - REMEDIATION | CLEANUP PROGRAM SITE

| <u>Lower Elevation</u> | <u>Address</u> | <u>Direction</u> | <u>Distance (mi/ft)</u> | <u>Map Key</u> |
|---------------------------|-------------------------------------|------------------|-------------------------|--------------------|
| MARBURG PLACE DEVELOPMENT | 350/350A MARBURG WAY SAN JOSE CA | N | 0.27 / 1,400.71 | 26 |

Status | Site Facility Type: COMPLETED - CASE CLOSED | CLEANUP PROGRAM SITE

| | | | | |
|----------|--|-----|-----------------|--------------------|
| DAP INC. | 520 N MARBURG WAY SAN JOSE CA 95133 | NNE | 0.29 / 1,508.13 | 27 |
|----------|--|-----|-----------------|--------------------|

Status | Site Facility Type: COMPLETED - CASE CLOSED | CLEANUP PROGRAM SITE

| | | | | |
|--------------------------------|---|----|-----------------|--------------------|
| PROPOSED MCDONALD'S RESTAURANT | E SANTA CLARA X 27TH SAN JOSE CA 95116 | SE | 0.31 / 1,657.21 | 32 |
|--------------------------------|---|----|-----------------|--------------------|

Status | Site Facility Type: OPEN - INACTIVE | CLEANUP PROGRAM SITE

| | | | | |
|----------------------|---|---|-----------------|--------------------|
| LAS PLUMAS WAREHOUSE | 1608 LAS PLUMAS AVENUE SAN JOSE CA 95133 | N | 0.42 / 2,230.27 | 43 |
|----------------------|---|---|-----------------|--------------------|

Status | Site Facility Type: OPEN - VERIFICATION MONITORING | CLEANUP PROGRAM SITE

| | | | | |
|----------------------|--------------------------------------|-----|-----------------|--------------------|
| LAS PLUMAS WAREHOUSE | 1608 PLUMAS AVE SAN JOSE CA 95121 | NNE | 0.44 / 2,299.70 | 46 |
|----------------------|--------------------------------------|-----|-----------------|--------------------|

Status | Site Facility Type: COMPLETED - CASE CLOSED | CLEANUP PROGRAM SITE

DELISTED CLEANUP - Delisted Cleanup Program Sites

A search of the DELISTED CLEANUP database, dated Feb 27, 2023 has found that there are 2 DELISTED CLEANUP site(s) within approximately 0.50 miles of the project property.

| <u>Lower Elevation</u> | <u>Address</u> | <u>Direction</u> | <u>Distance (mi/ft)</u> | <u>Map Key</u> |
|------------------------|--|------------------|-------------------------|--------------------|
| DAP INC | 520 MARBURG WY SAN JOSE CA 95133 | N | 0.26 / 1,351.02 | 25 |
| LAS PLUMAS WAREHOUSE | 1608 LAS PLUMAS AVE SAN JOSE CA 95133 | N | 0.42 / 2,230.27 | 43 |

County

HSOL SANTA CLARA - Santa Clara County - Historic Solvent Case Listing

A search of the HSOL SANTA CLARA database, dated Aug 22, 2016 has found that there are 1 HSOL SANTA CLARA site(s) within approximately 0.50 miles of the project property.

| <u>Lower Elevation</u> | <u>Address</u> | <u>Direction</u> | <u>Distance (mi/ft)</u> | <u>Map Key</u> |
|------------------------|---------------------------|------------------|-------------------------|--------------------|
| Las Plumas Warehouse | 1608 Las Plumas Ave CA | N | 0.42 / 2,230.27 | 43 |

LOP SANTA CLARA - Santa Clara County - Local Oversight Program Listing

A search of the LOP SANTA CLARA database, dated Jun 14, 2017 has found that there are 16 LOP SANTA CLARA site(s) within approximately 0.50 miles of the project property.

| <u>Equal/Higher Elevation</u> | <u>Address</u> | <u>Direction</u> | <u>Distance (mi/ft)</u> | <u>Map Key</u> |
|-------------------------------|---|------------------|-------------------------|--------------------|
| Arco #9601 | 1256 E Julian St San Jose CA <i>SCVWD ID Closure Date: 07S1E04L02f 6/16/2005</i> | SSE | 0.09 / 472.86 | 9 |
| Torres Motors | 1160 E. Santa Clara Street San Jose CA <i>SCVWD ID Closure Date: 07S1E04Q02f 12/01/2010</i> | SSE | 0.45 / 2,368.62 | 49 |
| Gummow Property | 1325 E Julian Ave San Jose CA <i>SCVWD ID Closure Date: 07S1E04F02f 7/26/2000</i> | ESE | 0.08 / 427.50 | 7 |
| San Jose Steel Co., Inc. | 195 N 30th St San Jose CA <i>SCVWD ID Closure Date: 07S1E04K02f 1/7/1997</i> | E | 0.24 / 1,267.76 | 22 |
| Andrade Trucking | 350 Marburg Wy San Jose CA <i>SCVWD ID Closure Date: 07S1E04F01f 8/5/1996</i> | N | 0.27 / 1,400.71 | 26 |
| Dap Inc. | 520 N Marburg Wy San Jose CA <i>SCVWD ID Closure Date: 07S1E04C04f 1/15/1998</i> | NNE | 0.29 / 1,508.13 | 27 |

| <u>Lower Elevation</u> | <u>Address</u> | <u>Direction</u> | <u>Distance (mi/ft)</u> | <u>Map Key</u> |
|-------------------------------|--|-------------------------|--------------------------------|---------------------------|
| Security Contractor Services | 170 N 28th St San Jose CA | SE | 0.29 / 1,509.09 | <u>28</u> |
| | SCVWD ID Closure Date: 07S1E04K03f 2/9/1995 | | | |
| Mission Concrete Products | 125 N 30th St San Jose CA | ESE | 0.31 / 1,641.14 | <u>30</u> |
| | SCVWD ID Closure Date: 07S1E04K01f 3/23/1995 | | | |
| American Drum | 545 Nipper Ave San Jose CA | N | 0.33 / 1,764.57 | <u>33</u> |
| | SCVWD ID Closure Date: 07S1E04C02f 2/7/2001 | | | |
| Gas and Shop | 1590 McKee Rd San Jose CA | ENE | 0.35 / 1,838.29 | <u>35</u> |
| | SCVWD ID Closure Date: 07S1E04G02f | | | |
| San Jose Family Shelter | 1590 Las Plumas Ave San Jose CA | N | 0.37 / 1,966.20 | <u>38</u> |
| | SCVWD ID Closure Date: 07S1E04C05f | | | |
| Moe's ARCO | 1604 McKee Rd San Jose CA | ENE | 0.38 / 1,998.95 | <u>39</u> |
| | SCVWD ID Closure Date: 07S1E04G01f 9/15/2016 | | | |
| Della Maggiore Stone | 87 30th St San Jose CA | ESE | 0.38 / 2,005.08 | <u>40</u> |
| | SCVWD ID Closure Date: 07S1E04K04f 3/9/2016 | | | |
| Chevron #9-3523 | 1636 McKee Rd San Jose CA | ENE | 0.43 / 2,254.63 | <u>44</u> |
| | SCVWD ID Closure Date: 07S1E04H01f 6/25/2002 | | | |
| Dennis's Beacon | 1651 Mckee Rd San Jose CA | ENE | 0.46 / 2,437.79 | <u>50</u> |
| | SCVWD ID Closure Date: 07S1E04A02f 7/2/2001 | | | |
| Dai Co Viet Motors | 1655 McKee Rd San Jose CA | ENE | 0.49 / 2,593.44 | <u>54</u> |
| | SCVWD ID Closure Date: 07S1E04A03f 04/15/2015 | | | |

UST SANTA CLARA - Santa Clara County - Underground Storage Tanks

A search of the UST SANTA CLARA database, dated Jan 24, 2023 has found that there are 1 UST SANTA CLARA site(s) within approximately 0.25 miles of the project property.

| <u>Equal/Higher Elevation</u> | <u>Address</u> | <u>Direction</u> | <u>Distance (mi/ft)</u> | <u>Map Key</u> |
|--------------------------------------|--|-------------------------|--------------------------------|--------------------------|
| SPEEDWAY NO.4068 | 1256 E JULIAN ST SAN JOSE CA 95116 | SSE | 0.09 / 472.86 | <u>9</u> |
| | Facility ID Facility Status: FA0270566 Active | | | |

CUPA SANTA CLARA - Santa Clara County - CUPA Facilities List

A search of the CUPA SANTA CLARA database, dated Mar 13, 2021 has found that there are 19 CUPA SANTA CLARA site(s) within approximately 0.25 miles of the project property.

| <u>Equal/Higher Elevation</u> | <u>Address</u> | <u>Direction</u> | <u>Distance (mi/ft)</u> | <u>Map Key</u> |
|---|---|-------------------------|--------------------------------|---------------------------|
| TESORO (SPEEDWAY XP) #63175 | 1256 E JULIAN ST SAN JOSE CA 95116 | SSE | 0.09 / 472.86 | <u>9</u> |
| JULIAN PARK ARCO SERVICE | 1256 E JULIAN ST SAN JOSE CA 95116 | SSE | 0.09 / 472.86 | <u>9</u> |
| PRECISION AUTO REPAIR | 1256 E JULIAN ST SAN JOSE CA 95116 | SSE | 0.09 / 472.86 | <u>9</u> |
| ARCO FACILITY #9601 | 1256 E JULIAN ST SAN JOSE CA 95113 | SSE | 0.09 / 472.86 | <u>9</u> |
| AUTO & TIRE SERVICE | 1256 E JULIAN ST SAN JOSE CA 95116 | SSE | 0.09 / 472.86 | <u>9</u> |
| FAMILY DENTAL CARE | 1175 E JULIAN ST SAN JOSE CA 95116 | SSW | 0.16 / 861.36 | <u>14</u> |
| FAMILY DENTAL CARE | 1175 E JULIAN ST 4 SAN JOSE CA 95116 | SSW | 0.16 / 861.36 | <u>14</u> |
| SAN JOSE HIGH SCHOOL | 275 N 24TH ST SAN JOSE CA 95116 | SSW | 0.21 / 1,096.94 | <u>20</u> |
| | | | | |
| <u>Lower Elevation</u> | <u>Address</u> | <u>Direction</u> | <u>Distance (mi/ft)</u> | <u>Map Key</u> |
| G&A TRANSMISSION & AUTOMOTIVE REPAIR | 350 WOOSTER AV SAN JOSE CA 95116 | ESE | 0.02 / 86.85 | <u>3</u> |
| S & S DRYWALL | 202 N 27TH ST SAN JOSE CA 95116 | SE | 0.18 / 928.25 | <u>15</u> |
| SPECIALITY AUTO PAINT | 203 N 27TH ST SAN JOSE CA 95116 | SE | 0.18 / 952.67 | <u>16</u> |
| HEINRICHS BODY SHOP | 203 N 27TH ST SAN JOSE CA 95116 | SE | 0.18 / 952.67 | <u>16</u> |

| <u>Lower Elevation</u> | <u>Address</u> | <u>Direction</u> | <u>Distance (mi/ft)</u> | <u>Map Key</u> |
|------------------------------|---|------------------|-------------------------|--------------------|
| SPECIALITY AUTO PAINT | 203 N 27TH ST SAN JOSE CA 95116 | SE | 0.18 / 952.67 | 16 |
| DAVE'S AUTO REPAIR | 203 N 27TH ST SAN JOSE CA 95116 | SE | 0.18 / 952.67 | 16 |
| NORM'S AUTO REPAIR | 203 N 27TH ST SAN JOSE CA 95116 | SE | 0.18 / 952.67 | 16 |
| NORM'S AUTO REPAIR | 1292 E ST JAMES ST SAN JOSE CA 95116 | SE | 0.20 / 1,056.33 | 19 |
| THE EGGO COMPANY | 475 EGGO WY SAN JOSE CA 95116 | NW | 0.22 / 1,165.25 | 21 |
| MONARCH RENTALS | 195 N 30TH ST SAN JOSE CA 95116 | E | 0.24 / 1,267.76 | 22 |
| DIAMOND FENCE COMPANY INC | 142 N 27TH ST SAN JOSE CA 95116 | SE | 0.24 / 1,270.48 | 23 |

HAZ SANJOSE - Santa Clara County - City of San Jose Hazardous Material Facilities

A search of the HAZ SANJOSE database, dated Oct 15, 2020 has found that there are 10 HAZ SANJOSE site(s) within approximately 0.25 miles of the project property.

| <u>Equal/Higher Elevation</u> | <u>Address</u> | <u>Direction</u> | <u>Distance (mi/ft)</u> | <u>Map Key</u> |
|---------------------------------|---------------------------------------|------------------|-------------------------|--------------------|
| TESORO (USA) 63175 | 1256 E JULIAN ST SAN JOSE CA 95116 | SSE | 0.09 / 472.86 | 9 |
| SAN JOSE HIGH ACADEMY SCHOOL | 275 N 24TH ST SAN JOSE CA 95116 | SSW | 0.21 / 1,096.94 | 20 |

| <u>Lower Elevation</u> | <u>Address</u> | <u>Direction</u> | <u>Distance (mi/ft)</u> | <u>Map Key</u> |
|------------------------|---|------------------|-------------------------|--------------------|
| SPRINT FS04XC161 | 266 N 28TH ST CELL SAN JOSE CA 95116 | ESE | 0.13 / 698.86 | 11 |

| <u>Lower Elevation</u> | <u>Address</u> | <u>Direction</u> | <u>Distance (mi/ft)</u> | <u>Map Key</u> |
|-------------------------------|---|------------------|-------------------------|--------------------|
| T-MOBILE ID#SF04943A | 224 N 27TH ST SAN JOSE CA 95116 | SE | 0.16 / 822.25 | 12 |
| S & S DRYWALL INC | 202 N 27TH ST SAN JOSE CA 95116 | SE | 0.18 / 928.25 | 15 |
| NORM'S AUTO REPAIR | 203 N 27TH ST SAN JOSE CA 95116 | SE | 0.18 / 952.67 | 16 |
| NORM'S AUTO REPAIR | 1292 E ST JAMES ST SAN JOSE CA 95116 | SE | 0.20 / 1,056.33 | 19 |
| KELLOGG'S USA, CNVNCE FOOD | 475 EGGO WY SAN JOSE CA 95116 | NW | 0.22 / 1,165.25 | 21 |
| MONARCH RENTALS | 195 N 30TH ST SAN JOSE CA 95116 | E | 0.24 / 1,267.76 | 22 |
| DIAMOND FENCE COMPANY | 142 N 27TH ST SAN JOSE CA 95112 | SE | 0.24 / 1,270.48 | 23 |

Non Standard

Federal

FINDS/FRS - Facility Registry Service/Facility Index

A search of the FINDS/FRS database, dated Aug 18, 2022 has found that there are 3 FINDS/FRS site(s) within approximately 0.02 miles of the project property.

| <u>Equal/Higher Elevation</u> | <u>Address</u> | <u>Direction</u> | <u>Distance (mi/ft)</u> | <u>Map Key</u> |
|-------------------------------------|---|-------------------------|--------------------------------|-----------------------|
| 28TH STREET BART LLC | 1298 TRIPP AVENUE UNIT 4 SAN JOSE CA 95116 <i>Registry ID: 110071264749</i> | WSW | 0.02 / 86.96 | 4 |
| <u>Lower Elevation</u> | <u>Address</u> | <u>Direction</u> | <u>Distance (mi/ft)</u> | <u>Map Key</u> |
| G&A TRANSMISSION N ENGINE REPAIR | 350 WOOSTER AVE SAN JOSE CA 95116 <i>Registry ID: 110066798594</i> | ESE | 0.02 / 86.85 | 3 |
| FRIENDSHIP AUTO BODY & PAINT | 350 WOOSTER AVENUE SAN JOSE CA 95116-1095 | ESE | 0.02 / 86.85 | 3 |

| <u>Lower Elevation</u> | <u>Address</u> | <u>Direction</u> | <u>Distance (mi/ft)</u> | <u>Map Key</u> |
|------------------------|----------------|------------------|-------------------------|----------------|
|------------------------|----------------|------------------|-------------------------|----------------|

Registry ID: 110021287418

State

INSP COMP ENF - EnviroStor Inspection, Compliance, and Enforcement

A search of the INSP COMP ENF database, dated Oct 24, 2022 has found that there are 1 INSP COMP ENF site(s) within approximately 1.00 miles of the project property.

| <u>Lower Elevation</u> | <u>Address</u> | <u>Direction</u> | <u>Distance (mi/ft)</u> | <u>Map Key</u> |
|--------------------------------------|-------------------------------------|------------------|-------------------------|--------------------|
| CLEAN HARBORS SAN JOSE, RAIL SPUR | 660 LENFEST RD SAN JOSE CA 95133 | N | 0.72 / 3,789.87 | 56 |

SCH - School Property Evaluation Program Sites

A search of the SCH database, dated Feb 6, 2023 has found that there are 3 SCH site(s) within approximately 1.00 miles of the project property.

| <u>Equal/Higher Elevation</u> | <u>Address</u> | <u>Direction</u> | <u>Distance (mi/ft)</u> | <u>Map Key</u> |
|-------------------------------------|--|------------------|-------------------------|--------------------|
| EMPIRE GARDENS ELEMENTARY SCHOOL | 1060 EAST EMPIRE STREET SAN JOSE CA 95112 | WNW | 0.31 / 1,652.68 | 31 |

Estor/EPA ID | Cleanup Status: 43820009 | INACTIVE - NEEDS EVALUATION AS OF 12/8/2003

| | | | | |
|----------------------------------|---|---|-----------------|--------------------|
| SAN ANTONIO ELEMENTARY SCHOOL | 1855 EAST SAN ANTONIO STREET SAN JOSE CA 95116 | E | 0.99 / 5,239.62 | 64 |
|----------------------------------|---|---|-----------------|--------------------|

Estor/EPA ID | Cleanup Status: 43820003 | NO FURTHER ACTION AS OF 11/1/2005

| <u>Lower Elevation</u> | <u>Address</u> | <u>Direction</u> | <u>Distance (mi/ft)</u> | <u>Map Key</u> |
|-----------------------------------|---|------------------|-------------------------|-------------------|
| LAUNCHPAD DEVELOPMENT FIVE LLC | 370 WOOSTER AVENUE SAN JOSE CA 95116 | NNW | 0.08 / 447.57 | 8 |

Estor/EPA ID | Cleanup Status: 60001439 | NO FURTHER ACTION AS OF 8/16/2011

HAZNET - Handlers from Hazardous Waste Manifest Data

A search of the HAZNET database, dated Oct 24, 2016 has found that there are 3 HAZNET site(s) within approximately 0.02 miles of the project property.

| <u>Lower Elevation</u> | <u>Address</u> | <u>Direction</u> | <u>Distance (mi/ft)</u> | <u>Map Key</u> |
|--------------------------------------|--|------------------|-------------------------|-------------------|
| SHIRLEY LOPINA & GEORGE RODRIGUEZ | 321 WOOSTER AVE SAN JOSE CA 951160000 | ESE | 0.01 / 68.52 | 2 |

| | | | | |
|-------------------------------|--------------------------------------|-----|--------------|-------------------|
| G&A MOTOR AND TRANSMISSION | 350 WOOSTER AVE SAN JOSE CA 95116 | ESE | 0.02 / 86.85 | 3 |
|-------------------------------|--------------------------------------|-----|--------------|-------------------|

| | | | | |
|-------------------|--|-----|--------------|-------------------|
| NEW LINE AUTOBODY | 350 WOOSTER AVE SAN JOSE CA 951160000 | ESE | 0.02 / 86.85 | 3 |
|-------------------|--|-----|--------------|-------------------|

HAZ GEN - Generators from Hazardous Waste Manifest Data

A search of the HAZ GEN database, dated Dec 31, 2017 has found that there are 3 HAZ GEN site(s) within approximately 0.02 miles of the project property.

| <u>Equal/Higher Elevation</u> | <u>Address</u> | <u>Direction</u> | <u>Distance (mi/ft)</u> | <u>Map Key</u> |
|--|--|-------------------------|--------------------------------|--------------------------|
| DEL MUTOLO & RUIZ PROPERTY MANAGEMENT | 329 WOOSTER AVE SAN JOSE CA 951161039 | SSE | 0.01 / 57.49 | <u>1</u> |
| GREEN VALLA | 1298 TRIPP AVE SAN JOSE CA 95116 | WSW | 0.02 / 86.96 | <u>4</u> |

| <u>Lower Elevation</u> | <u>Address</u> | <u>Direction</u> | <u>Distance (mi/ft)</u> | <u>Map Key</u> |
|-----------------------------------|---|-------------------------|--------------------------------|--------------------------|
| FRIENDSHIP AUTO BODY AND PAINT | 350 WOOSTER AVE_BLDG 2 SAN JOSE CA 951160000 | ESE | 0.02 / 87.30 | <u>5</u> |

CERS HAZ - California Environmental Reporting System (CERS) Hazardous Waste Sites

A search of the CERS HAZ database, dated Feb 8, 2023 has found that there are 1 CERS HAZ site(s) within approximately 0.12 miles of the project property.

| <u>Lower Elevation</u> | <u>Address</u> | <u>Direction</u> | <u>Distance (mi/ft)</u> | <u>Map Key</u> |
|---|-------------------------------------|-------------------------|--------------------------------|--------------------------|
| G&A TRANSMISSION & AUTOMOTIVE REPAIR | 350 WOOSTER AV SAN JOSE CA 95116 | ESE | 0.02 / 86.85 | <u>3</u> |

DELISTED HAZ - Delisted Environmental Reporting System (CERS) Hazardous Waste Sites

A search of the DELISTED HAZ database, dated Nov 29, 2018 has found that there are 6 DELISTED HAZ site(s) within approximately 0.50 miles of the project property.

| <u>Equal/Higher Elevation</u> | <u>Address</u> | <u>Direction</u> | <u>Distance (mi/ft)</u> | <u>Map Key</u> |
|--------------------------------------|---|-------------------------|--------------------------------|---------------------------|
| ABUELO'S MUFFLERS | 1170 E SANTA CLARA ST STE 30 SAN JOSE CA 95116 | SSE | 0.44 / 2,337.86 | <u>48</u> |

| <u>Lower Elevation</u> | <u>Address</u> | <u>Direction</u> | <u>Distance (mi/ft)</u> | <u>Map Key</u> |
|-------------------------------|---|-------------------------|--------------------------------|---------------------------|
| BROTHERS PRECISION | 1550 LAS PLUMAS AV B SAN JOSE CA 95133 | N | 0.35 / 1,826.32 | <u>34</u> |

| | | | | |
|---------------|---|---|-----------------|---------------------------|
| JNC MACHINING | 1550 LAS PLUMAS AV STE B SAN JOSE CA 95133 | N | 0.35 / 1,826.32 | <u>34</u> |
|---------------|---|---|-----------------|---------------------------|

| | | | | |
|---------------------|-----------------------------------|-----|-----------------|---------------------------|
| DELLA MAGGIORE TILE | 87 N 30TH ST SAN JOSE CA 95116 | ESE | 0.36 / 1,894.32 | <u>36</u> |
|---------------------|-----------------------------------|-----|-----------------|---------------------------|

| <u>Lower Elevation</u> | <u>Address</u> | <u>Direction</u> | <u>Distance (mi/ft)</u> | <u>Map Key</u> |
|------------------------------|--|------------------|-------------------------|--------------------|
| CENTRAL EQUIPMENT SERVICE CO | 1650 LAS PLUMAS AV UNIT E SAN JOSE CA 95133 | NNE | 0.47 / 2,502.93 | 53 |
| MAI HUONG NGUYEN DDS | 1657 MCKEE RD 40 SAN JOSE CA 95116 | ENE | 0.50 / 2,616.23 | 55 |

EMISSIONS - Toxic Pollutant Emissions Facilities

A search of the EMISSIONS database, dated Dec 31, 2020 has found that there are 8 EMISSIONS site(s) within approximately 0.25 miles of the project property.

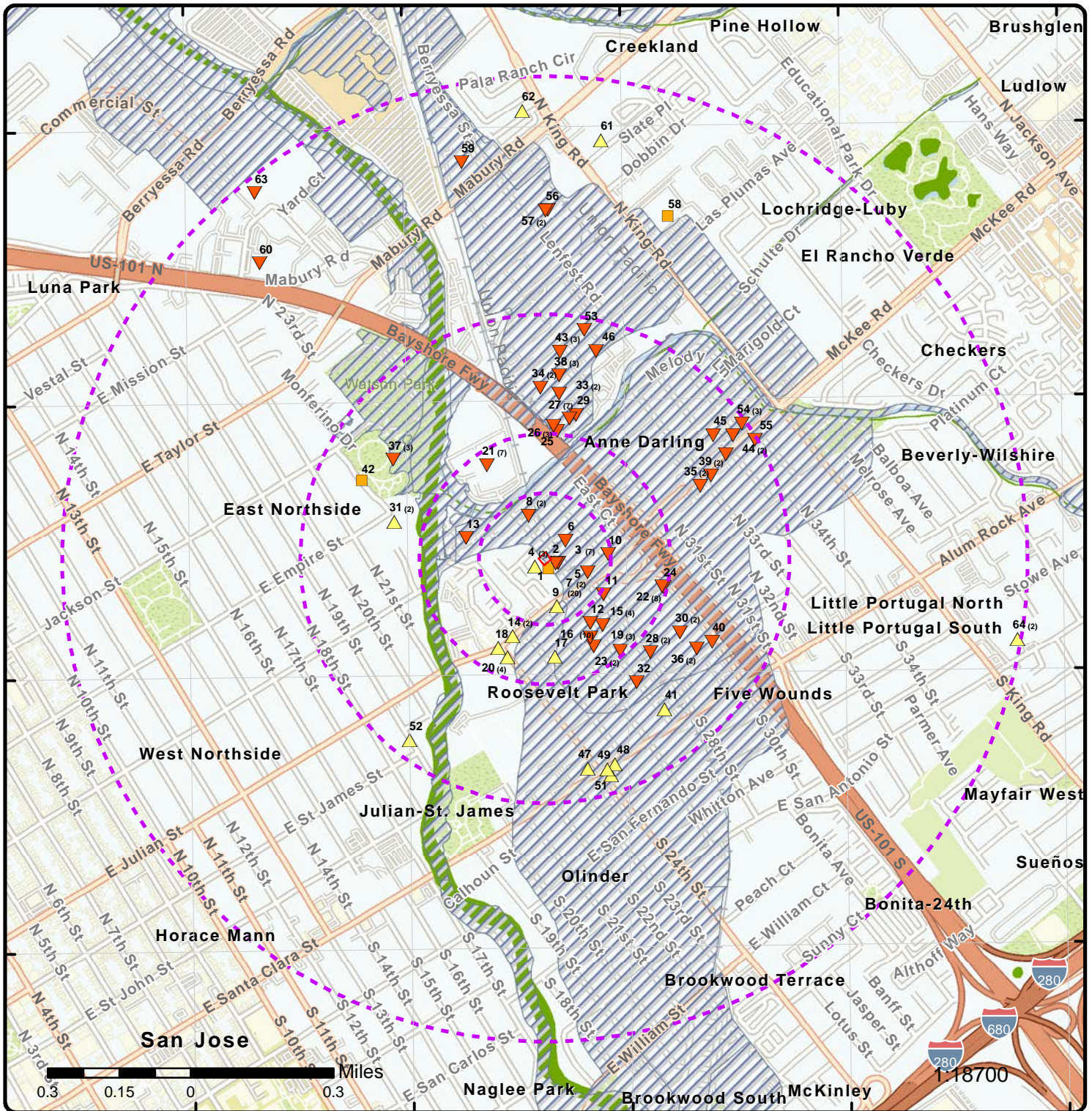
| <u>Equal/Higher Elevation</u> | <u>Address</u> | <u>Direction</u> | <u>Distance (mi/ft)</u> | <u>Map Key</u> |
|--------------------------------|--|------------------|-------------------------|--------------------|
| MOBIL SS#63175 | 1256 E JULIAN ST SAN JOSE CA 95116 | SSE | 0.09 / 472.86 | 9 |
| SJ UNIFIED SCHOOL DIST - SJ HI | 275 N 24TH STREET SAN JOSE CA 95116 | SSW | 0.21 / 1,096.94 | 20 |

| <u>Lower Elevation</u> | <u>Address</u> | <u>Direction</u> | <u>Distance (mi/ft)</u> | <u>Map Key</u> |
|------------------------------|---|------------------|-------------------------|--------------------|
| FRIENDSHIP AUTO BODY & PAINT | 350 WOOSTER AVENUE SAN JOSE CA 95116 | ESE | 0.02 / 86.85 | 3 |
| SPECIALITY BODY SHOP | 203 N 27TH STREET SAN JOSE CA 95116 | SE | 0.18 / 952.67 | 16 |
| HEINRICHS BODY SHOP | 203 N 27TH STREET SAN JOSE CA 95116 | SE | 0.18 / 952.67 | 16 |
| KELLOGG'S U S A | 475 EGGO WAY SAN JOSE CA 95116 | NW | 0.22 / 1,165.25 | 21 |
| EGGO COMPANY | 475 EGGO WAY SAN JOSE CA 95116 | NW | 0.22 / 1,165.25 | 21 |
| MONARCH TRUCK CENTER | 195 N 30TH STREET SAN JOSE CA 95116 | E | 0.24 / 1,267.76 | 22 |

CDL - Clandestine Drug Lab Sites

A search of the CDL database, dated Jan 19, 2021 has found that there are 1 CDL site(s) within approximately 0.12 miles of the project property.

| <u>Lower Elevation</u> | <u>Address</u> | <u>Direction</u> | <u>Distance (mi/ft)</u> | <u>Map Key</u> |
|-------------------------------|---------------------------------------|-------------------------|--------------------------------|-----------------------|
| | 1355 E JULIAN ST SAN JOSE CA 95116 | E | 0.12 / 634.24 | 10 |



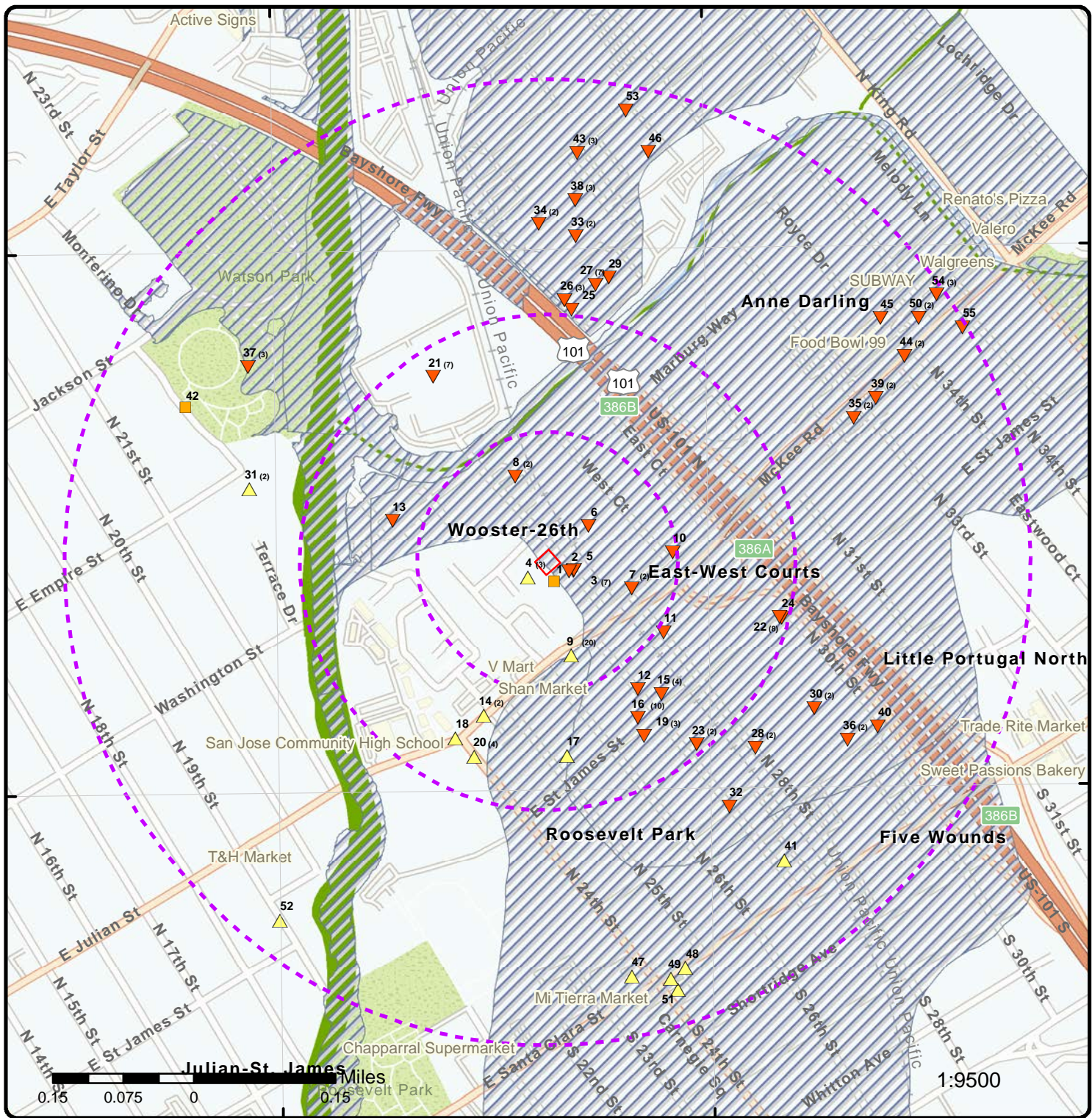
Map: 1.0 Mile Radius

Order Number: 23041600053

Address: Wooster Avenue, San Jose, CA



- | | | | | | | | | | | | |
|-----------------------------|---------------------------|-----------------------------|------------------------------|----------------------------|------------------------------|------------------------|----------------------|------------------------|----------------------|---------------------|--|
| Project Property | Buffer Outline | Sites with Higher Elevation | Sites with Same Elevation | Sites with Lower Elevation | Sites with Unknown Elevation | Freeways; Highways | Traffic Circle; Ramp | Major & Minor Arterial | Traffic Circle; Ramp | State | FWS Special Designation Areas |
| Areas with Higher Elevation | Areas with Same Elevation | Areas with Lower Elevation | Areas with Unknown Elevation | Freeways; Highways | Traffic Circle; Ramp | Major & Minor Arterial | Traffic Circle; Ramp | State | Country | National Wetland | National Priorities List (Active, Delisted, Proposed, Institutional Control) |
| 100 Year Flood Zone | 500 Year Flood Zone | Local Road | Rail | 100 Year Flood Zone | 500 Year Flood Zone | Local Road | Rail | 100 Year Flood Zone | 500 Year Flood Zone | 100 Year Flood Zone | 500 Year Flood Zone |

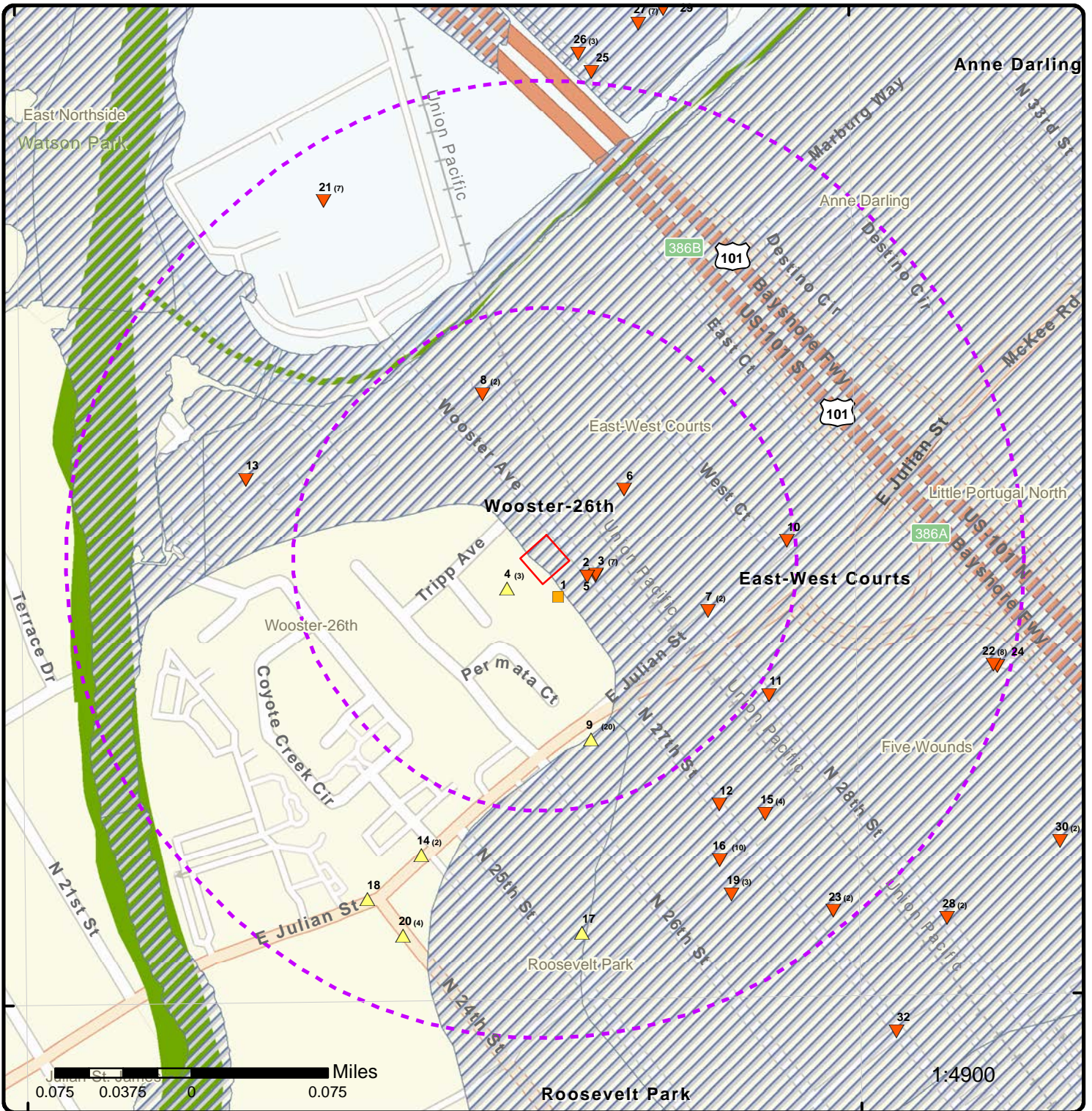


Map: 0.5 Mile Radius

Order Number: 23041600053
Address: Wooster Avenue, San Jose, CA



- | | | | |
|------------------------------|------------------------------|------------------------|--|
| Project Property | Buffer Outline | State | FWS Special Designation Areas |
| Sites with Higher Elevation | Sites with Lower Elevation | Freeways; Highways | National Priorities List (Active, Delisted, Proposed, Institutional Control) |
| Sites with Same Elevation | Sites with Unknown Elevation | Traffic Circle; Ramp | National Wetland |
| Sites with Unknown Elevation | Areas with Higher Elevation | Major & Minor Arterial | Indian Reserve Land |
| Areas with Higher Elevation | Areas with Same Elevation | Traffic Circle; Ramp | Plume |
| Areas with Same Elevation | Areas with Lower Elevation | Local Road | 100 Year Flood Zone |
| Areas with Lower Elevation | Areas with Unknown Elevation | Rail | 500 Year Flood Zone |
| Areas with Unknown Elevation | | | |



Map: 0.25 Mile Radius

Order Number: 23041600053

Address: Wooster Avenue, San Jose, CA



- Project Property
- Buffer Outline
- ▲ Sites with Higher Elevation
- Sites with Same Elevation
- ▼ Sites with Lower Elevation
- Sites with Unknown Elevation
- Areas with Higher Elevation
- Areas with Same Elevation
- Areas with Lower Elevation
- Areas with Unknown Elevation
- Freeways; Highways
- Traffic Circle; Ramp
- Major & Minor Arterial
- Traffic Circle; Ramp
- Local Road
- Rail
- State
- Country
- National Wetland
- Indian Reserve Land
- Plume
- 100 Year Flood Zone
- 500 Year Flood Zone
- FWS Special Designation Areas
- National Priorities List (Active, Delisted, Proposed, Institutional Control)

121°52'30"W

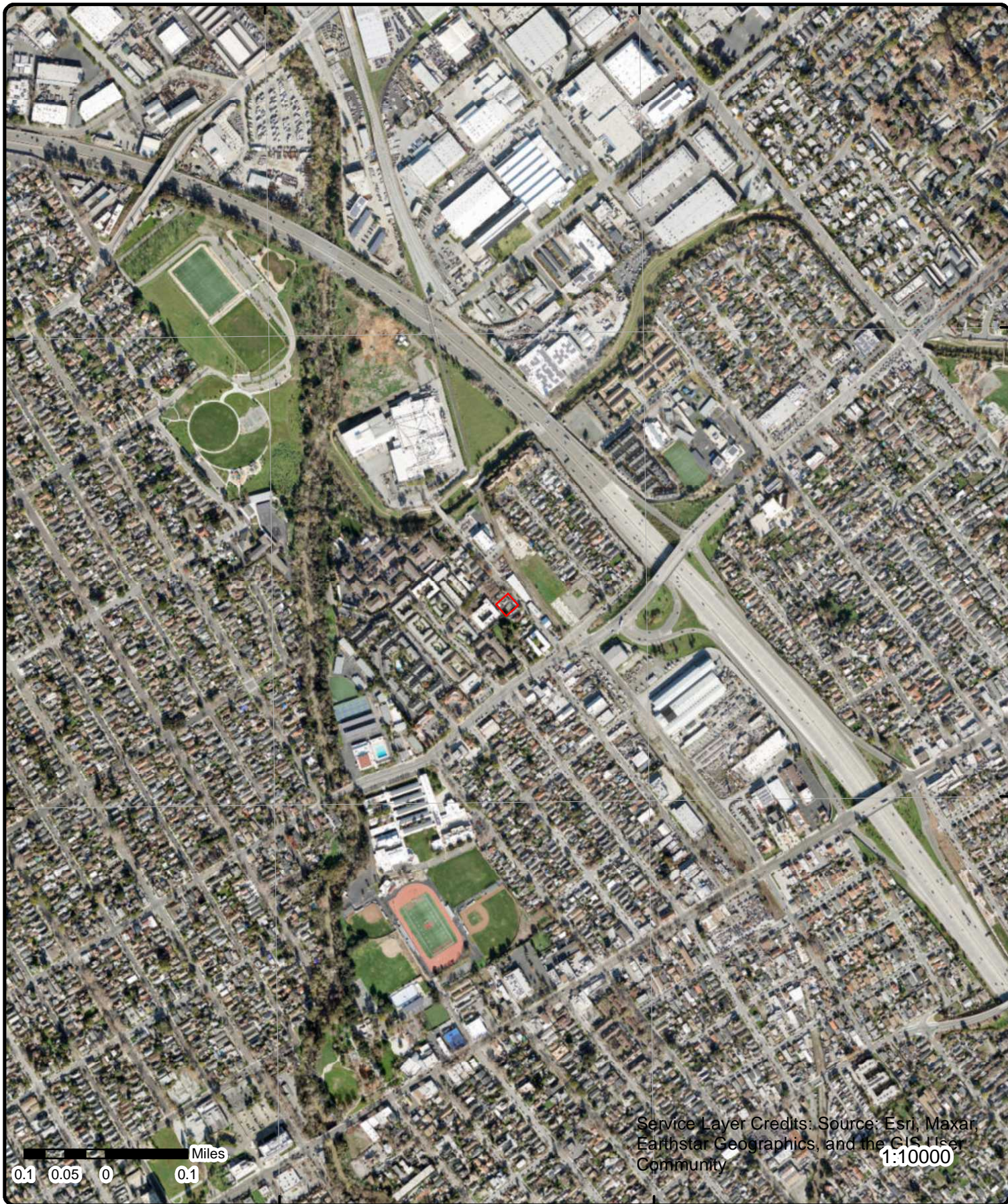
121°52'W

37°21'30"N

37°21'30"N

37°21'N

37°21'N



Miles
0.1 0.05 0 0.1

Service Layer Credits: Source: Esri, Maxar, Earthstar Geographics, and the GIS User Community
1:10000

Aerial Year: 2021

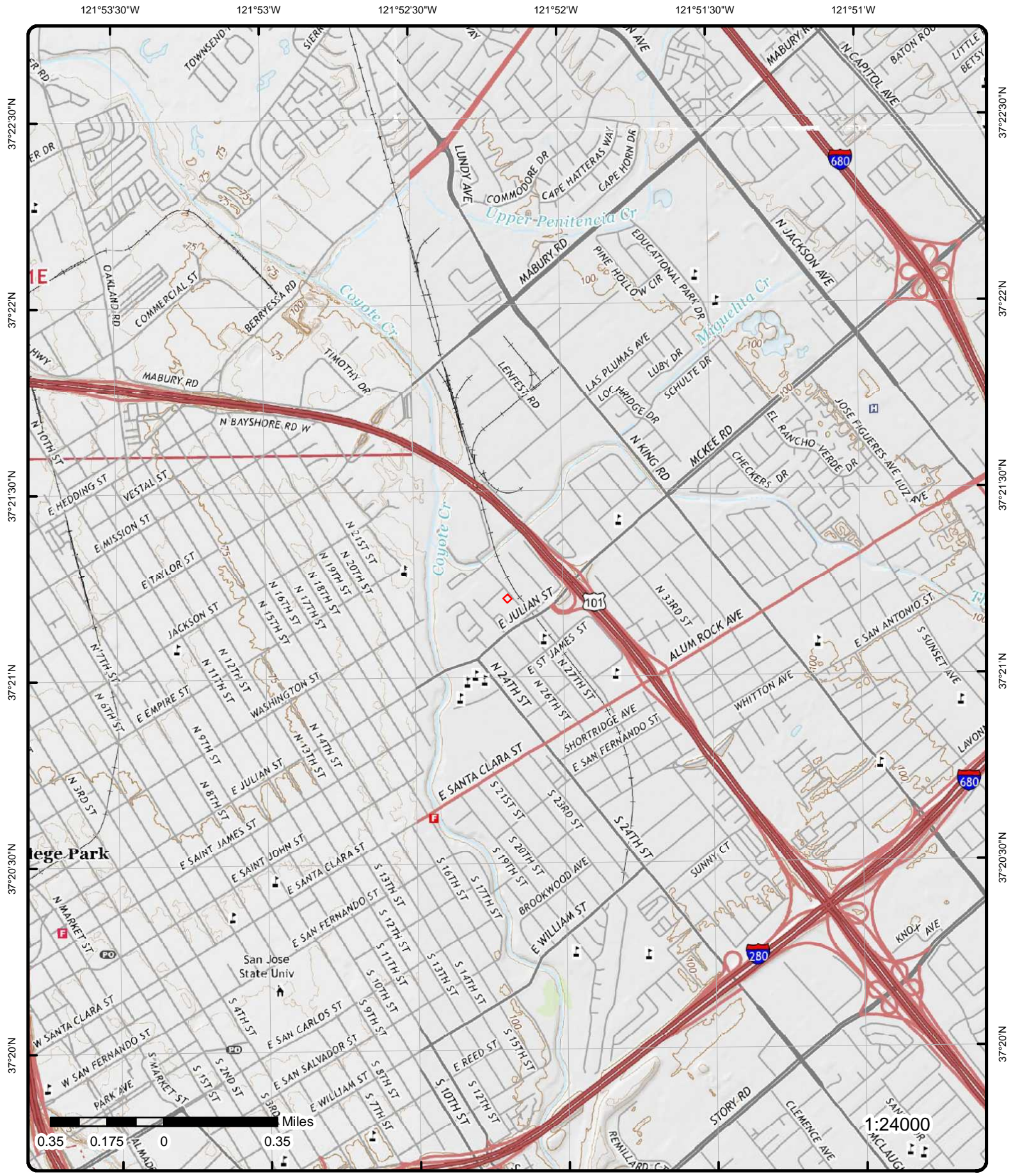
Address: Wooster Avenue, San Jose, CA

Source: ESRI World Imagery

Order Number: 23041600053



© ERIS Information Inc.



Topographic Map

Year: 2018

Order Number: 2304160053

Address: Wooster Avenue, CA



Quadrangle(s): Calaveras Reservoir, CA; San Jose West, CA; San Jose East, CA; Milpitas, CA

© ERIS Information Inc.

Source: USGS Topographic Map

Detail Report

| Map Key | Number of Records | Direction | Distance (mi/ft) | Elev/Diff (ft) | Site | DB |
|---|-------------------|-----------|------------------|----------------|--|-------------------------|
| <u>1</u> | 1 of 1 | SSE | 0.01 / 57.49 | 89.69 / 0 | DEL MUTOLO & RUIZ PROPERTY MANAGEMENT 329 WOOSTER AVE SAN JOSE CA 951161039 | HAZ GEN |
| <p>Epa ID: CAC002648082 Facility County: 43</p> <p>Address 2: County: Santa Clara</p> <p>Details DTSC HWTS: The Department of Toxic Substances Control (DTSC) makes available a Waste Code Matrix showing each Waste Code, its description, and annual amounts in its Hazardous Waste Tracking System: https://hwts.dtsc.ca.gov/search</p> <p>Handler Profile URL: https://hwts.dtsc.ca.gov/facility/CAC002648082</p> | | | | | | |
| <u>2</u> | 1 of 1 | ESE | 0.01 / 68.52 | 88.66 / -1 | SHIRLEY LOPINA & GEORGE RODRIGUEZ 321 WOOSTER AVE SAN JOSE CA 951160000 | HAZNET |
| <p>SIC Code: Mailing City: SAN JOSE</p> <p>NAICS Code: Mailing State: CA</p> <p>EPA ID: CAC002318321 Mailing Zip: 951270000</p> <p>Create Date: 6/20/2000 Region Code: 2</p> <p>Fac Act Ind: No Owner Name: GEORGE RODRIGUEZ</p> <p>Inact Date: 6/11/2001 Owner Addr 1: 3492 JERILYNN DR</p> <p>County Code: 43 Owner Addr 2:</p> <p>County Name: Santa Clara Owner City: SAN JOSE</p> <p>Mail Name: Owner State: CA</p> <p>Mailing Addr 1: 3492 JERILYNN DR Owner Zip: 951270000</p> <p>Mailing Addr 2: Owner Phone: 4082581812</p> <p>Owner Fax:</p> <p>Details DTSC HWTS: The Department of Toxic Substances Control (DTSC) makes available a Waste Code Matrix showing each Waste Code, its description, and annual amounts in its Hazardous Waste Tracking System: https://hwts.dtsc.ca.gov/search</p> <p>DTSC Handler Profile url: https://hwts.dtsc.ca.gov/facility/CAC002318321</p> | | | | | | |
| <u>3</u> | 1 of 7 | ESE | 0.02 / 86.85 | 88.70 / -1 | FRIENDSHIP AUTO BODY & PAINT 350 WOOSTER AVENUE SAN JOSE CA 95116-1095 | FINDS/FRS |
| <p>Registry ID: 110021287418</p> <p>FIPS Code: 06085</p> <p>HUC Code: 18050003</p> <p>Site Type Name: STATIONARY</p> <p>Location Description:</p> <p>Supplemental Location:</p> <p>Create Date: 19-MAY-05</p> <p>Update Date: 01-JUN-17</p> <p>Interest Types: HAZARDOUS AIR POLLUTANT MAJOR</p> <p>SIC Codes:</p> <p>SIC Code Descriptions:</p> <p>NAICS Codes: 811121</p> <p>NAICS Code Descriptions: AUTOMOTIVE BODY, PAINT, AND INTERIOR REPAIR AND MAINTENANCE.</p> <p>Conveyor: FRS-GEOCODE</p> <p>Federal Facility Code:</p> <p>Federal Agency Name:</p> <p>Tribal Land Code:</p> <p>Tribal Land Name:</p> | | | | | | |

| Map Key | Number of Records | Direction | Distance (mi/ft) | Elev/Diff (ft) | Site | DB |
|---------|-------------------|-----------|------------------|----------------|------|----|
|---------|-------------------|-----------|------------------|----------------|------|----|

Congressional Dist No: 16
Census Block Code: 060855014011008
EPA Region Code: 09
County Name: SANTA CLARA
US/Mexico Border Ind:
Latitude: 37.35336
Longitude: -121.8693
Reference Point: CENTER OF A FACILITY OR STATION
Coord Collection Method: ADDRESS MATCHING-HOUSE NUMBER
Accuracy Value: 30
Datum: NAD83
Source:
Facility Detail Rprt URL: https://ofmpub.epa.gov/frs_public2/fii_query_detail.disp_program_facility?p_registry_id=110021287418
Data Source: Facility Registry Service - Single File
Program Acronyms:

EIS:1279911

| | | | | | | |
|-------------------|--------|-----|--------------|------------|---|--------|
| 3 | 2 of 7 | ESE | 0.02 / 86.85 | 88.70 / -1 | NEW LINE AUTOBODY 350 WOOSTER AVE SAN JOSE CA 951160000 | HAZNET |
|-------------------|--------|-----|--------------|------------|---|--------|

| | | | |
|------------------------|-----------------|-----------------------|-----------------|
| SIC Code: | 7532 | Mailing City: | SAN JOSE |
| NAICS Code: | 811121 | Mailing State: | CA |
| EPA ID: | CAL000223352 | Mailing Zip: | 951160000 |
| Create Date: | 4/17/2001 | Region Code: | 2 |
| Fac Act Ind: | No | Owner Name: | SERGIO NUNEZ |
| Inact Date: | 6/30/2001 | Owner Addr 1: | 350 WOOSTER AVE |
| County Code: | 43 | Owner Addr 2: | |
| County Name: | Santa Clara | Owner City: | SAN JOSE |
| Mail Name: | | Owner State: | CA |
| Mailing Addr 1: | 350 WOOSTER AVE | Owner Zip: | 951160000 |
| Mailing Addr 2: | | Owner Phone: | 0000000000 |

Details DTSC HWTS: The Department of Toxic Substances Control (DTSC) makes available a Waste Code Matrix showing each Waste Code, its description, and annual amounts in its Hazardous Waste Tracking System:
<https://hwts.dtsc.ca.gov/search>

DTSC Handler Profile url: <https://hwts.dtsc.ca.gov/facility/CAL000223352>

| | | | | | | |
|-------------------|--------|-----|--------------|------------|---|---------------------|
| 3 | 3 of 7 | ESE | 0.02 / 86.85 | 88.70 / -1 | G&A TRANSMISSION & AUTOMOTIVE REPAIR 350 WOOSTER AV SAN JOSE CA 95116 | CUPA SANTA CLARA |
|-------------------|--------|-----|--------------|------------|---|---------------------|

Facility ID: FA0230102
GIS Latitude: 37.353455
GIS Longitude: -121.869173

Details

Record ID: PR0330120
PE: 2205
Description: GENERATES 100 KG YR TO <5 TONS/YR
Program Identifier: DEH PERMIT-HAZ WASTE GENERATOR PROGRAM

Details

Record ID: PR0421037
PE: BP01
Description: HMBP FACILITY, 1-3 CHEMICALS
Program Identifier: DEH PERMIT-HAZMAT BUSINESS PLAN PROGRAM

| Map Key | Number of Records | Direction | Distance (mi/ft) | Elev/Diff (ft) | Site | DB |
|-------------------|-------------------|-----------|------------------|----------------|--|-----------|
| 3 | 4 of 7 | ESE | 0.02 / 86.85 | 88.70 / -1 | G&A TRANSMISSION N ENGINE REPAIR 350 WOOSTER AVE SAN JOSE CA 95116 | FINDS/FRS |

Registry ID: 110066798594
FIPS Code:
HUC Code: 18050003
Site Type Name: STATIONARY
Location Description:
Supplemental Location:
Create Date: 14-OCT-15
Update Date:
Interest Types: STATE MASTER
SIC Codes:
SIC Code Descriptions:
NAICS Codes:
NAICS Code Descriptions:
Conveyor: FRS-GEOCODE
Federal Facility Code:
Federal Agency Name:
Tribal Land Code:
Tribal Land Name:
Congressional Dist No: 16
Census Block Code: 060855014011003
EPA Region Code: 09
County Name: SANTA CLARA
US/Mexico Border Ind:
Latitude: 37.35344
Longitude: -121.86918
Reference Point: CENTER OF A FACILITY OR STATION
Coord Collection Method: ADDRESS MATCHING-HOUSE NUMBER
Accuracy Value: 30
Datum: NAD83
Source:
Facility Detail Rprt URL: https://ofmpub.epa.gov/frs_public2/fii_query_detail.disp_program_facility?p_registry_id=110066798594
Data Source: Facility Registry Service - Single File
Program Acronyms:

CA-ENVIROVIEW:355342

| | | | | | | |
|-------------------|--------|-----|--------------|------------|--|--------|
| 3 | 5 of 7 | ESE | 0.02 / 86.85 | 88.70 / -1 | G&A MOTOR AND TRANSMISSION 350 WOOSTER AVE SAN JOSE CA 95116 | HAZNET |
|-------------------|--------|-----|--------------|------------|--|--------|

SIC Code: 7538
NAICS Code: 811111
EPA ID: CAL000409530
Create Date: 8/21/2015
Fac Act Ind: Yes
Inact Date:
County Code: 43
County Name: Santa Clara
Mail Name:
Mailing Addr 1: 350 WOOSTER AVE
Mailing Addr 2:
Owner Fax:
Details DTSC HWTS: The Department of Toxic Substances Control (DTSC) makes available a Waste Code Matrix showing each Waste Code, its description, and annual amounts in its Hazardous Waste Tracking System:
<https://hwts.dtsc.ca.gov/search>
DTSC Handler Profile url: <https://hwts.dtsc.ca.gov/facility/CAL000409530>

Mailing City: SAN JOSE
Mailing State: CA
Mailing Zip: 95116
Region Code: 2
Owner Name: JUAN PABLO GUZMAN
Owner Addr 1: 1960 SCENIC SQ
Owner Addr 2:
Owner City: SAN JOSE
Owner State: CA
Owner Zip: 951321834
Owner Phone: 4086652809

| Map Key | Number of Records | Direction | Distance (mi/ft) | Elev/Diff (ft) | Site | DB |
|----------|-------------------|-----------|------------------|----------------|---|----------|
| <u>3</u> | 6 of 7 | ESE | 0.02 / 86.85 | 88.70 / -1 | G&A TRANSMISSION & AUTOMOTIVE REPAIR 350 WOOSTER AV SAN JOSE CA 95116 | CERS HAZ |

Site ID: 355342
Latitude: 37.353430
Longitude: -121.869170
County:

Regulated Programs

EI ID: 10637650 **EI Description:** Hazardous Waste Generator
EI ID: 10637650 **EI Description:** Chemical Storage Facilities

Violations

Violation Date: 11/29/2016 **Violation Source:** CERS
Violation Program: HW **Violation Division:** Santa Clara County Environmental Health
Citation: 22 CCR 12 66262.34(f) - California Code of Regulations, Title 22, Chapter 12, Section(s) 66262.34(f)
Violation Notes:

Returned to compliance on 05/24/2017. The following containers had faded hazardous waste markings: 2 x 55 gallon drums of used oil 1 x 55 gallon drum of waste coolant The following containers were missing hazardous waste markings: 3 x 5 gallon containers of used oil

Violation Description:

Failure to properly label hazardous waste accumulation containers and portable tanks with the following requirements: "Hazardous Waste", name and address of the generator, physical and chemical characteristics of the Hazardous Waste, and starting accumulation date.

Violations

Violation Date: 11/29/2016 **Violation Source:** CERS
Violation Program: HW **Violation Division:** Santa Clara County Environmental Health
Citation: 40 CFR 1 265.173 - U.S. Code of Federal Regulations, Title 40, Chapter 1, Section(s) 265.173
Violation Notes:

Returned to compliance on 05/24/2017. 1 x 55 gallon drum of used oil was open during inspection

Violation Description:

Failure to meet the following container management requirements:

- (a) A container holding hazardous waste must always be closed during storage, except when it is necessary to add or remove waste.
- (b) A container holding hazardous waste must not be opened, handled, or stored in a manner which may rupture the container or cause it to leak.

Violations

Violation Date: 11/29/2016 **Violation Source:** CERS
Violation Program: HW **Violation Division:** Santa Clara County Environmental Health
Citation: HSC 6.5 25250.22 - California Health and Safety Code, Chapter 6.5, Section(s) 25250.22
Violation Notes:

Returned to compliance on 05/24/2017. Per Mr. Guzman, metal collector/scrap metal recyclers pick up used oil filters. No records were available for review.

Violation Description:

Failure to properly manage used oil and/or fuel filters in accordance with the requirements.

Violations

| Map Key | Number of Records | Direction | Distance (mi/ft) | Elev/Diff (ft) | Site | DB |
|----------------|--------------------------|------------------|-------------------------|-----------------------|-------------|-----------|
|----------------|--------------------------|------------------|-------------------------|-----------------------|-------------|-----------|

Violation Date: 11/29/2016 **Violation Source:** CERS
Violation Program: HMRRP **Violation Division:** Santa Clara County Environmental Health
Citation: HSC 6.95 25505.1 - California Health and Safety Code, Chapter 6.95, Section(s) 25505.1
Violation Notes:

Returned to compliance on 05/24/2017. Facility did not notify the property owner that they are subject to HMBP requirements.

Violation Description:

Failure to provide a copy of the business plan to the owner or the owner's agent within five working days after receiving a request for a copy from the owner or the owner's agent.

Violations

Violation Date: 11/29/2016 **Violation Source:** CERS
Violation Program: HW **Violation Division:** Santa Clara County Environmental Health
Citation: HSC 6.5 25250.22 - California Health and Safety Code, Chapter 6.5, Section(s) 25250.22
Violation Notes:

Returned to compliance on 05/24/2017. 1 x 55 gallon container of used oil filters was missing the markings: "DRAINED USED OIL FILTERS" and the start date.

Violation Description:

Failure to properly manage used oil and/or fuel filters in accordance with the requirements.

Violations

Violation Date: 11/29/2016 **Violation Source:** CERS
Violation Program: HMRRP **Violation Division:** Santa Clara County Environmental Health
Citation: HSC 6.95 25508(a)(1) - California Health and Safety Code, Chapter 6.95, Section(s) 25508(a)(1)
Violation Notes:

Returned to compliance on 05/24/2017. Facility failed to submit Hazardous Materials Business Plan (HMBP) when storing or handling hazardous materials at or above HMBP Reporting thresholds. You may submit a HMBP electronically at [https:// frontcounter.sccgov.org/scc/frontcounter.html](https://frontcounter.sccgov.org/scc/frontcounter.html) by completing the following sections: - Regulated Activities - Owner Operator ID - Chemical Inventory - Emergency Response and Training Plan - Facility Maps (template available by request) If you would like assistance with submitting you HMBP, you may contact either of our Hazardous Materials Technicians, Michelle Santos at (408) 918-1981, michelle.santos@cep.sccgov.org or Myra Reichardt at (408) 918-1984, myra.reichardt@cep.sccgov.org.

Violation Description:

Failure to complete and electronically submit a business plan when storing/handling a hazardous material at or above reportable quantities.

Violations

Violation Date: 11/29/2016 **Violation Source:** CERS
Violation Program: HMRRP **Violation Division:** Santa Clara County Environmental Health
Citation: HSC 6.95 25505(a)(4) - California Health and Safety Code, Chapter 6.95, Section(s) 25505(a)(4)
Violation Notes:

Returned to compliance on 05/24/2017. No annual training in safety procedures has taken place. Ensure that annual training for employees covers all the content in the Hazardous Materials Business Plan and is documented.

Violation Description:

Failure to provide initial and annual training to all employees in safety procedures in the event of a release or threatened release of a hazardous material or failure to document and maintain training records for a minimum of three years.

Evaluations

Eval Date: 11/29/2016

| <i>Map Key</i> | <i>Number of Records</i> | <i>Direction</i> | <i>Distance (mi/ft)</i> | <i>Elev/Diff (ft)</i> | <i>Site</i> | <i>DB</i> |
|----------------|--------------------------|------------------|-------------------------|-----------------------|-------------|-----------|
|----------------|--------------------------|------------------|-------------------------|-----------------------|-------------|-----------|

Violations Found: Yes
Eval General Type: Compliance Evaluation Inspection
Eval Type: Routine done by local agency
Eval Division: Santa Clara County Environmental Health
Eval Program: HW
Eval Source: CERS
Eval Notes:

On site to conduct a routine hazardous waste inspection. Facility consists of 1 large warehouse and a smaller office. Observed the following wastes on site: 2 x 55 gallon drums of used oil 1 x 55 gallon drum of waste coolant (point of generation) 1 x 55 gallon drum of used oil filters 3 x 5 gallon containers of used oil Fire extinguishers have had annual maintenance Spill control is available on site No brake lathe on site Rags are managed by Aramark Battery cores are exchanged when a new one is purchased Container areas are inspected weekly Mr. Guzman has had hazardous waste management training Solvent is added to parts washer on site when needed Disposal records were reviewed and in good order EPA ID# CAL000409530 is active The following violations were corrected on site: Emergency information was not posted. Emergency Procedures template was filled out and posted during inspection.; Note: data in [EVAL Notes] field for some records is truncated from the source.

Eval Date: 11/29/2016
Violations Found: Yes
Eval General Type: Compliance Evaluation Inspection
Eval Type: Routine done by local agency
Eval Division: Santa Clara County Environmental Health
Eval Program: HMRRP
Eval Source: CERS
Eval Notes:

On site to conduct a routine hazardous materials business plan inspection. CERS ID: 10637650 Facility has 2 reportable chemicals on site: 125 gallons of used oil 55 gallons waste coolant Facility is correctly permitted at BP01; Note: data in [EVAL Notes] field for some records is truncated from the source.

Affiliations

Affil Type Desc: Environmental Contact
Entity Name: Juan P Guzman
Entity Title:
Address: 1960 Scenic Ct
City: San Jose
State: CA
Country:
Zip Code: 95132
Phone:

Affil Type Desc: Legal Owner
Entity Name: GUZMAN, JUAN PABLO
Entity Title:
Address: 1960 SCENIC CT
City: SAN JOSE
State: CA
Country: United States
Zip Code: 95132
Phone: (408) 655-2809

Affil Type Desc: CUPA District
Entity Name: Santa Clara County Environmental Health
Entity Title:
Address: 1555 Berger Drive, Suite 300
City: San Jose
State: CA
Country:
Zip Code: 95112-2716
Phone: (408) 918-3400

Affil Type Desc: Facility Mailing Address
Entity Name: Mailing Address
Entity Title:
Address: 350 WOOSTER AV
City: SAN JOSE

| Map Key | Number of Records | Direction | Distance (mi/ft) | Elev/Diff (ft) | Site | DB |
|------------------|-------------------|----------------------------------|------------------|----------------|------|----|
| State: | | CA | | | | |
| Country: | | | | | | |
| Zip Code: | | 95116 | | | | |
| Phone: | | | | | | |
| Affil Type Desc: | | Property Owner | | | | |
| Entity Name: | | Juan P Guzman | | | | |
| Entity Title: | | | | | | |
| Address: | | | | | | |
| City: | | | | | | |
| State: | | | | | | |
| Country: | | United States | | | | |
| Zip Code: | | | | | | |
| Phone: | | (408) 665-2809 | | | | |
| Affil Type Desc: | | Operator | | | | |
| Entity Name: | | GUZMAN, JUAN PABLO | | | | |
| Entity Title: | | | | | | |
| Address: | | | | | | |
| City: | | | | | | |
| State: | | | | | | |
| Country: | | | | | | |
| Zip Code: | | | | | | |
| Phone: | | (408) 665-2809 | | | | |
| Affil Type Desc: | | Document Preparer | | | | |
| Entity Name: | | Juan P Guzman | | | | |
| Entity Title: | | | | | | |
| Address: | | | | | | |
| City: | | | | | | |
| State: | | | | | | |
| Country: | | | | | | |
| Zip Code: | | | | | | |
| Phone: | | | | | | |
| Affil Type Desc: | | Identification Signer | | | | |
| Entity Name: | | Juan P. Guzman | | | | |
| Entity Title: | | Owner | | | | |
| Address: | | | | | | |
| City: | | | | | | |
| State: | | | | | | |
| Country: | | | | | | |
| Zip Code: | | | | | | |
| Phone: | | | | | | |
| Affil Type Desc: | | Parent Corporation | | | | |
| Entity Name: | | G&A transmission n engine repair | | | | |
| Entity Title: | | | | | | |
| Address: | | | | | | |
| City: | | | | | | |
| State: | | | | | | |
| Country: | | | | | | |
| Zip Code: | | | | | | |
| Phone: | | | | | | |

3 7 of 7 ESE 0.02 / 86.85 88.70 / -1 FRIENDSHIP AUTO BODY & PAINT
350 WOOSTER AVENUE
SAN JOSE CA 95116 EMISSIONS

1997 Criteria Data

| | | | |
|--------------------|-------|------------|-----|
| Facility ID: | 11119 | CERR Code: | |
| Facility SIC Code: | 7532 | TOGT: | .2 |
| CO: | 43 | ROGT: | .16 |
| Air Basin: | SF | COT: | |

| Map Key | Number of Records | Direction | Distance (mi/ft) | Elev/Diff (ft) | Site | DB |
|-----------|-------------------|-----------|------------------|----------------|------|----|
| District: | BA | | | NOXT: | | |
| COID: | SCL | | | SOXT: | | |
| DISN: | BAY AREA AQMD | | | PMT: | | |
| CHAPIS: | | | | PM10T: | | |

1997 Toxic Data

| | | | |
|-----------------------------|-------|------------|---------------|
| Facility ID: | 11119 | COID: | SCL |
| Facility SIC Code: | 7532 | DISN: | BAY AREA AQMD |
| CO: | 43 | CHAPIS: | |
| Air Basin: | SF | CERR Code: | |
| District: | BA | | |
| TS: | | | |
| Health Risk Asmt: | | | |
| Non-Cancer Chronic Haz Ind: | | | |
| Non-Cancer Acute Haz Ind: | | | |

1999 Toxic Data

| | | | |
|-----------------------------|-------|------------|---------------|
| Facility ID: | 11119 | COID: | SCL |
| Facility SIC Code: | 7532 | DISN: | BAY AREA AQMD |
| CO: | 43 | CHAPIS: | |
| Air Basin: | SF | CERR Code: | |
| District: | BA | | |
| TS: | | | |
| Health Risk Asmt: | | | |
| Non-Cancer Chronic Haz Ind: | | | |
| Non-Cancer Acute Haz Ind: | | | |

2000 Toxic Data

| | | | |
|-----------------------------|-------|------------|---------------|
| Facility ID: | 11119 | COID: | SCL |
| Facility SIC Code: | 7532 | DISN: | BAY AREA AQMD |
| CO: | 43 | CHAPIS: | |
| Air Basin: | SF | CERR Code: | |
| District: | BA | | |
| TS: | | | |
| Health Risk Asmt: | | | |
| Non-Cancer Chronic Haz Ind: | | | |
| Non-Cancer Acute Haz Ind: | | | |

| | | | | | | |
|----------|--------|-----|--------------|-----------|---|-----------------|
| 4 | 1 of 3 | WSW | 0.02 / 86.96 | 90.13 / 1 | 28TH STREET BART LLC 1298 TRIPP AVENUE UNIT 4 SAN JOSE CA 95116 | RCRA NON GEN |
|----------|--------|-----|--------------|-----------|---|-----------------|

| | |
|---------------------------|---|
| EPA Handler ID: | CAC003174144 |
| Gen Status Universe: | No Report |
| Contact Name: | KEN ORVICK |
| Contact Address: | 1298 TRIPP AVENUE UNIT 4 , , SAN JOSE , CA, 95116 , |
| Contact Phone No and Ext: | 408-943-1400 |
| Contact Email: | LAILAA@PWSEI.COM |
| Contact Country: | |
| County Name: | SANTA CLARA |
| EPA Region: | 09 |
| Land Type: | |
| Receive Date: | 20220502 |
| Location Latitude: | |
| Location Longitude: | |

Violation/Evaluation Summary

Note: NO RECORDS: As of Jan 2023, there are no Compliance Monitoring and Enforcement (violation) records associated with this facility (EPA ID).

| Map Key | Number of Records | Direction | Distance (mi/ft) | Elev/Diff (ft) | Site | DB |
|---------|-------------------|-----------|------------------|----------------|------|----|
|---------|-------------------|-----------|------------------|----------------|------|----|

Handler Summary

Importer Activity: No
Mixed Waste Generator: No
Transporter Activity: No
Transfer Facility: No
Onsite Burner Exemption: No
Furnace Exemption: No
Underground Injection Activity: No
Commercial TSD: No
Used Oil Transporter: No
Used Oil Transfer Facility: No
Used Oil Processor: No
Used Oil Refiner: No
Used Oil Burner: No
Used Oil Market Burner: No
Used Oil Spec Marketer: No

Hazardous Waste Handler Details

Sequence No: 1
Receive Date: 20220502
Handler Name: 28TH STREET BART LLC
Source Type: Implementer
Federal Waste Generator Code: N
Generator Code Description: Not a Generator, Verified

Owner/Operator Details

| | |
|--|---|
| Owner/Operator Ind: Current Owner | Street No: |
| Type: Other | Street 1: 1298 TRIPP AVENUE UNIT 4 |
| Name: KEN ORVICK | Street 2: |
| Date Became Current: | City: SAN JOSE |
| Date Ended Current: | State: CA |
| Phone: 408-943-1400 | Country: |
| Source Type: Implementer | Zip Code: 95116 |

| | |
|---|---|
| Owner/Operator Ind: Current Operator | Street No: |
| Type: Other | Street 1: 1298 TRIPP AVENUE UNIT 4 |
| Name: KEN ORVICK | Street 2: |
| Date Became Current: | City: SAN JOSE |
| Date Ended Current: | State: CA |
| Phone: 408-943-1400 | Country: |
| Source Type: Implementer | Zip Code: 95116 |

| | | | | | | |
|-------------------|--------|-----|--------------|-----------|--|---------|
| 4 | 2 of 3 | WSW | 0.02 / 86.96 | 90.13 / 1 | GREEN VALLA 1298 TRIPP AVE SAN JOSE CA 95116 | HAZ GEN |
|-------------------|--------|-----|--------------|-----------|--|---------|

Epa ID: CAC002714310
Address 2:
Details DTSC HWTS: The Department of Toxic Substances Control (DTSC) makes available a Waste Code Matrix showing each Waste Code, its description, and annual amounts in its Hazardous Waste Tracking System: <https://hwts.dtsc.ca.gov/search>
Handler Profile URL: <https://hwts.dtsc.ca.gov/facility/CAC002714310>

| | | | | | | |
|-------------------|--------|-----|--------------|-----------|---|-----------|
| 4 | 3 of 3 | WSW | 0.02 / 86.96 | 90.13 / 1 | 28TH STREET BART LLC 1298 TRIPP AVENUE UNIT 4 SAN JOSE CA 95116 | FINDS/FRS |
|-------------------|--------|-----|--------------|-----------|---|-----------|

Registry ID: 110071264749
FIPS Code: 06085
HUC Code:

| Map Key | Number of Records | Direction | Distance (mi/ft) | Elev/Diff (ft) | Site | DB |
|----------------------------------|-------------------|---|------------------|----------------|------|----|
| Site Type Name: | | STATIONARY | | | | |
| Location Description: | | | | | | |
| Supplemental Location: | | | | | | |
| Create Date: | | 02-JUN-22 | | | | |
| Update Date: | | | | | | |
| Interest Types: | | UNSPECIFIED UNIVERSE | | | | |
| SIC Codes: | | | | | | |
| SIC Code Descriptions: | | | | | | |
| NAICS Codes: | | | | | | |
| NAICS Code Descriptions: | | | | | | |
| Conveyor: | | | | | | |
| Federal Facility Code: | | | | | | |
| Federal Agency Name: | | | | | | |
| Tribal Land Code: | | | | | | |
| Tribal Land Name: | | | | | | |
| Congressional Dist No: | | | | | | |
| Census Block Code: | | | | | | |
| EPA Region Code: | | 09 | | | | |
| County Name: | | SANTA CLARA | | | | |
| US/Mexico Border Ind: | | | | | | |
| Latitude: | | | | | | |
| Longitude: | | | | | | |
| Reference Point: | | | | | | |
| Coord Collection Method: | | | | | | |
| Accuracy Value: | | | | | | |
| Datum: | | NAD83 | | | | |
| Source: | | | | | | |
| Facility Detail Rprt URL: | | https://ofmpub.epa.gov/frs_public2/fii_query_detail.disp_program_facility?p_registry_id=110071264749 | | | | |
| Data Source: | | Facility Registry Service - Single File | | | | |
| Program Acronyms: | | | | | | |
| RCRAINFO:CAC003174144 | | | | | | |

| | | | | | | |
|-----------------------------|--------|---|-----------------|---------------|--|---------|
| 5 | 1 of 1 | ESE | 0.02 / 87.30 | 88.70 / -1 | FRIENDSHIP AUTO BODY AND PAINT 350 WOOSTER AVE_BLDG 2 SAN JOSE CA 951160000 | HAZ GEN |
| Epa ID: | | CAL000125842 | | | | |
| Address 2: | | | | | | |
| Details DTSC HWTS: | | The Department of Toxic Substances Control (DTSC) makes available a Waste Code Matrix showing each Waste Code, its description, and annual amounts in its Hazardous Waste Tracking System: https://hwts.dtsc.ca.gov/search | | | | |
| Handler Profile URL: | | https://hwts.dtsc.ca.gov/facility/CAL000125842 | | | | |

| | | | | | | |
|-----------------------|--------|----------------|------------------|---------------|--|--------------------|
| 6 | 1 of 1 | NE | 0.05 / 255.36 | 86.94 / -3 | VINTAGE ROOF TILE 1325 E JULIAN ST SAN JOSE CA 95116 | C&D DEBRIS RECY |
| County: | | SANTA CLARA | | | | |
| Activity Type: | | C&D PROCESSING | | | | |
| Phone No: | | (408) 264-1405 | | | | |

| | | | | | | |
|----------------------|--------|---|------------------|---------------|---|--------------------|
| 7 | 1 of 2 | ESE | 0.08 / 427.50 | 87.08 / -3 | Gummow Property 1325 E Julian Ave San Jose CA | LOP SANTA CLARA |
| SCVWD ID: | | 07S1E04F02f | | | | |
| Closure Date: | | 7/26/2000 | | | | |
| Link: | | http://lustop.sccgov.org/files/07S1E04F02f/ | | | | |

| Map Key | Number of Records | Direction | Distance (mi/ft) | Elev/Diff (ft) | Site | DB |
|----------------------------|-------------------------|-----------|------------------|----------------------|---|------|
| <u>7</u> | 2 of 2 | ESE | 0.08 / 427.50 | 87.08 / -3 | GUMMOW PROPERTY 1325 E JULIAN AVE SAN JOSE CA 95116 | LUST |
| Global ID: | T0608501142 | | | Census Tract: | 6085501401 | |
| Status Date: | 7/26/2000 | | | Match Key: | T0608501142 | |
| Case Type: | LUST CLEANUP SITE | | | County: | SANTA CLARA | |
| Oil Field: | | | | Latitude: | 37.35262 | |
| Oil Field Operator: | | | | Longitude: | -121.86802 | |
| Status: | COMPLETED - CASE CLOSED | | | RWQCB Region: | | |

LUST Cleanup Sites from GeoTracker Cleanup Sites Data Download - Facilities Detail

CUF Case: NO
Lead Agency: SANTA CLARA COUNTY LOP
Case Worker: DEH
Local Agency: SANTA CLARA COUNTY LOP
RB Case No:
Local Case No:
File Location: All Files are on GeoTracker or in the Local Agency Database
Potential COC: Gasoline
Potential Media of Concern: Other Groundwater (uses other than drinking water)
Begin Date: 6/26/1990
How Discovered:
How Discovered Description:
Stop Method:
Stop Description:
Calwater Watershed Name: Santa Clara - Coyote Creek (205.30)
DWR GW Subbasin Name: Santa Clara Valley - Santa Clara (2-009.02)
Disadvantaged Community:
CalEnvScreen Score:
Coordinate Source: * Digitized From APN (Acessor Parcel Maps)
Discharge Cause:
Discharge Source:
EPA Region: 9
Leak Reported Dt: 1991-04-08 00:00:00
Military DoD Site: No
No Further Action Dt: 2000-07-26 00:00:00
Qty Rlsd Gallons:
Facility Project Sub Type:
Calenviroscreen 3 Score: 91-95%
Calenviroscreen 4 Score: 70-75%
Site History:

LUST Cleanup Sites from GeoTracker Cleanup Sites Data Download - Regulatory Contacts

Contact Type: Local Agency Caseworker - Primary Caseworker
Contact Name: DEH CASEWORKER
Organization Name: SANTA CLARA COUNTY LOP
Address: 1555 Berger Drive, Suite 300
City: SAN JOSE
Email: smp@deh.sccgov.org
Phone No: 4089183400

Contact Type: Regional Board Caseworker
Contact Name: Regional Water Board
Organization Name: SAN FRANCISCO BAY RWQCB (REGION 2)
Address: 1515 CLAY ST SUITE 1400
City: OAKLAND
Email:
Phone No:

LUST Cleanup Sites from GeoTracker Cleanup Sites Data Download - Status History

Status: Open - Case Begin Date

| Map Key | Number of Records | Direction | Distance (mi/ft) | Elev/Diff (ft) | Site | DB |
|---------------------|-------------------|-------------------------|------------------|----------------|------|----|
| Status Date: | | 6/26/1990 | | | | |
| Status: | | Open - Site Assessment | | | | |
| Status Date: | | 6/26/1990 | | | | |
| Status: | | Completed - Case Closed | | | | |
| Status Date: | | 7/26/2000 | | | | |

LUST Sites from GeoTracker Search - Regulatory Profile

Site Facility Name: GUMMOW PROPERTY
Site Facility Type: LUST CLEANUP SITE
Cleanup Status: COMPLETED - CASE CLOSED
Address: 1325 E JULIAN AVE
City: SAN JOSE
Zip: 95116
County: SANTA CLARA
Report Link: https://geotracker.waterboards.ca.gov/profile_report?global_id=T0608501142
Cleanup Status Detail: COMPLETED - CASE CLOSED AS OF 7/26/2000
Project Status:
Cleanup History Link: https://geotracker.waterboards.ca.gov/profile_report_include?global_id=T0608501142&tabname=regulatoryhistory
Potential COC: GASOLINE
Potential Media of Concern: OTHER GROUNDWATER (USES OTHER THAN DRINKING WATER)
File Location: ALL FILES ARE ON GEOTRACKER OR IN THE LOCAL AGENCY DATABASE
User Defined Beneficial Use:
Designated Beneficial Use: MUN, AGR, IND, PROC
DWR GW Sub Basin: Santa Clara Valley - Santa Clara (2-009.02)
Calwater Watershed Name: Santa Clara - Coyote Creek (205.30)
Post Closure Site Management:
Future Land Use:
Cleanup Oversight Agencies: SANTA CLARA COUNTY LOP (LEAD)
CASEWORKER: DEH CASEWORKER
SAN FRANCISCO BAY RWQCB (REGION 2)
CASEWORKER: Regional Water Board
SANTA CLARA VALLEY WATER DISTRICT - CASE #: 07S1E04F02f
CUF Claim No:
CUF Priority Assig:
CUF Amount Paid:
WDR Place Type:
WDR File No:
WDR Order No:
Project Oversight Agencies:
Facility Type:
Composting Method:
Grndwtr Monitoring Frequency:
Designated Beneficial Use Municipal and Domestic Supply, Agricultural Supply, Industrial Service Supply, Industrial Process Supply
Desc:
Site History:

No site history available

LUST Sites from GeoTracker Search - Cleanup Status History

| | |
|----------------|-------------------------|
| Status: | Open - Case Begin Date |
| Date : | 6/26/1990 |
| Status: | Completed - Case Closed |
| Date : | 7/26/2000 |
| Status: | Open - Site Assessment |
| Date : | 6/26/1990 |

Sites from GeoTracker Search - Regulatory Activities (as of Jan 25, 2023)

Action Type: Other Regulatory Actions

| <i>Map Key</i> | <i>Number of Records</i> | <i>Direction</i> | <i>Distance (mi/ft)</i> | <i>Elev/Diff (ft)</i> | <i>Site</i> | <i>DB</i> |
|----------------|--------------------------|------------------|-------------------------|-----------------------|-------------|-----------|
|----------------|--------------------------|------------------|-------------------------|-----------------------|-------------|-----------|

Action: Closure/No Further Action Letter
Action Date: 7/26/2000
Received Issue Date: 7/26/2000
Doc Link: https://geotracker.waterboards.ca.gov/view_documents?global_id=T0608501142&enforcement_id=6259989&temptable=ENFORCEMENT

Title Description Comments:

Action Type: Response Requested - Other
Action: Other Report / Document
Action Date: 4/17/2000
Received Issue Date: 4/17/2000
Doc Link: https://geotracker.waterboards.ca.gov/view_documents_all?global_id=T0608501142&doc_id=5856709

Title Description Comments:

SCVWD ELECTRONIC FILES **Note: Many records provided by the department have a truncated [Title Description Comments] field.

Action Type: Response Requested - Other
Action: Other Report / Document
Action Date: 4/17/2000
Received Issue Date: 4/17/2000
Doc Link: https://geotracker.waterboards.ca.gov/view_documents_all?global_id=T0608501142&doc_id=5856710

Title Description Comments:

SCVWD ELECTRONIC FILES **Note: Many records provided by the department have a truncated [Title Description Comments] field.

Action Type: Enforcement/Orders
Action: Warning Letter - #27889
Action Date: 2/15/2000
Received Issue Date: 2/15/2000
Doc Link:

Title Description Comments:

Action Type: Response Requested - Reports
Action: Soil and Water Investigation Report
Action Date: 1/15/2000
Received Issue Date:

Title Description Comments:

Soil and Water Investigation Report **Note: Many records provided by the department have a truncated [Title Description Comments] field.

Action Type: Other Regulatory Actions
Action: Staff Letter - #27887
Action Date: 10/17/1999
Received Issue Date: 10/17/1999
Doc Link:

Title Description Comments:

Action Type: Response Requested - Workplans
Action: Soil and Water Investigation Workplan
Action Date: 4/19/1999
Received Issue Date: 10/13/1999
Doc Link:

Title Description Comments:

Soil and Water Investigation Workplan **Note: Many records provided by the department have a truncated [Title Description Comments] field.

Action Type: Other Regulatory Actions
Action: Staff Letter - #27885
Action Date: 3/5/1999
Received Issue Date: 3/5/1999
Doc Link:

Title Description Comments:

| Map Key | Number of Records | Direction | Distance (mi/ft) | Elev/Diff (ft) | Site | DB |
|---------|-------------------|-----------|------------------|----------------|------|----|
|---------|-------------------|-----------|------------------|----------------|------|----|

Action Type: Notices
Action: Notice of Responsibility - #39984
Action Date: 10/30/1996
Received Issue Date: 10/30/1996
Doc Link:
Title Description Comments:

Action Type: Enforcement/Orders
Action: Warning Letter - #27884
Action Date: 8/7/1992
Received Issue Date: 8/7/1992
Doc Link:
Title Description Comments:

Action Type: Response Requested - Reports
Action: Preliminary Site Assessment Report
Action Date: 2/21/1992
Received Issue Date:
Doc Link:
Title Description Comments:

Preliminary Site Assessment Report **Note: Many records provided by the department have a truncated [Title Description Comments] field.

Action Type: Other Regulatory Actions
Action: Staff Letter - #27882
Action Date: 11/23/1991
Received Issue Date: 11/23/1991
Doc Link:
Title Description Comments:

Action Type: Leak Action
Action: Leak Reported
Action Date: 4/8/1991
Received Issue Date:
Doc Link:
Title Description Comments:

Sites from GeoTracker Search - Documents (as of Jan 25, 2023)

Document Type: Site Documents **Document Date:** 4/17/2000
Type: OTHER REPORT / DOCUMENT **Submitted:**
Submitted By: CANDACE GARCIA (REGULATOR)
Title: SCVWD ELECTRONIC FILES
Title Link: https://geotracker.waterboards.ca.gov/view_documents?global_id=T0608501142&document_id=5856709

Document Type: Site Documents **Document Date:** 7/26/2000
Type: CLOSURE/NO FURTHER ACTION LETTER **Submitted:**
Submitted By: CANDACE GARCIA (REGULATOR)
Title: CLOSURE/NO FURTHER ACTION LETTER
Title Link: https://geotracker.waterboards.ca.gov/view_documents?global_id=T0608501142&enforcement_id=6259989

Document Type: Site Documents **Document Date:** 4/17/2000
Type: OTHER REPORT / DOCUMENT **Submitted:**
Submitted By: CANDACE GARCIA (REGULATOR)
Title: SCVWD ELECTRONIC FILES
Title Link: https://geotracker.waterboards.ca.gov/view_documents?global_id=T0608501142&document_id=5856710

| | | | | | | |
|-------------------|--------|-----|---------------|------------|---|-----|
| 8 | 1 of 2 | NNW | 0.08 / 447.57 | 88.35 / -1 | LAUNCHPAD DEVELOPMENT FIVE LLC 370 WOOSTER AVENUE SAN JOSE CA 95116 | SCH |
|-------------------|--------|-----|---------------|------------|---|-----|

| Map Key | Number of Records | Direction | Distance (mi/ft) | Elev/Diff (ft) | Site | DB |
|---------|-------------------|-----------|------------------|----------------|------|----|
|---------|-------------------|-----------|------------------|----------------|------|----|

| | | | | | | |
|-------------------------------------|--|--|--|--|-------------------------------|--------------|
| Estor/EPA ID: | 60001439 | | | | Permit Renewal Lead: | |
| Site Code: | 104694 | | | | Project Manager: | |
| Nat Priority List: | NO | | | | Supervisor: | JUAN KOPONEN |
| Acres: | 1.6 ACRES | | | | Public Partici Spclst: | |
| Special Program: | | | | | Census Tract: | 6085501401 |
| Funding: | RESPONSIBLE PARTY | | | | County: | SANTA CLARA |
| Assembly District: | 27 | | | | Latitude: | 37.35483 |
| Senate District: | 15 | | | | Longitude: | -121.87038 |
| School District: | | | | | | |
| APN: | 249-65-079 | | | | | |
| Cleanup Status: | NO FURTHER ACTION AS OF 8/16/2011 | | | | | |
| Cleanup Oversight Agencies: | DTSC - SITE CLEANUP PROGRAM - LEAD AGENCY | | | | | |
| Site Type: | SCHOOL | | | | | |
| Office: | NORTHERN CALIFORNIA SCHOOLS & SANTA SUSANA | | | | | |
| Past Use that Caused Contam: | LAND DISPOSAL / FILL, UNDERGROUND STORAGE TANKS | | | | | |
| Potential Media Affected: | OTHER GROUNDWATER AFFECTED (USES OTHER THAN DRINKING WATER), SOIL, SOIL VAPOR, UNDER INVESTIGATION | | | | | |

Potential Contaminant of Concern:

ARSENIC
 NATURALLY OCCURRING ASBESTOS (NOA)
 ORGANOCHLORINE PESTICIDES (8081 OCPS)
 PETROLEUM
 POLYNUCLEAR AROMATIC HYDROCARBONS (PAHS)
 VOLATILE ORGANICS (8260B VOCS)

SITE HISTORY:

State funds are not being used for this project and so DTSC oversight is not required. However, the project proponent entered into a Voluntary Cleanup Agreement with DTSC as the project lender is requesting DTSC oversight and concurrence of the investigation and mitigation work. Site was formerly a tile and materials storage facility. Potential contaminants of concern included organochlorine pesticides (OCPs) and arsenic from former pesticide use, naturally occurring asbestos (NOA), and petroleum hydrocarbons from stockpiled soil generated from the removal of former gasoline and diesel underground storage tanks (USTs) from an adjacent property. In addition, soil gas and groundwater beneath the site may be impacted by the former USTs from the adjacent property.

Prior to coming to DTSC, the project proponent conducted a Phase I/Phase II investigation of the site which included the collection and analysis of soil samples for NOA, OCPs, arsenic, and petroleum hydrocarbons (Arcadis U.S., Inc. - September 30, 2010). Based on the results of the Phase I/Phase II investigation, additional sampling was conducted (soil and groundwater) and is documented in the Phase I/Phase II Addendum (Arcadis U.S., Inc. - February 24, 2011). Finally, a Cap Design letter was developed to address naturally occurring asbestos at the Site (Arcadis U.S., Inc. - March 18, 2011). Based on a review of these three documents, DTSC directed that a soil gas investigation be conducted to characterize impacts to soil gas beneath the site and so complete characterization of the site. Results of the soil gas investigation indicated levels of VOCs in soil gas at both 5.5-feet and just above groundwater to be within the acceptable range of risk (1E-6) for cumulative cancer risk. As presented in the Phase I/II report and Phase I/II Addendum, residual concentrations of arsenic and OCPs remain in site soils which slightly exceed acceptable risk ranges. However, the site will be capped to address NOA as presented in the Cap Design Letter, and on August 3, 2011, DTSC concurred with the conclusion that direct exposure to NOA as well as OCPs and arsenic will be mitigated by the use of hardscape and in landscape areas with a one to two foot clean fill cap over a warning barrier. DTSC further recommended that long-term operation and maintenance of the cap be implemented concurrent with DTSC's Interim Guidance Naturally Occurring Asbestos at School Sites, revised in 2004.

On August 16, 2011, DTSC reviewed EnviroStor to ensure it's completeness and issued a memo to DTSC's Cost Recovery Unit to close the project billing.

| | |
|-------------------------------|---|
| Status: | NO FURTHER ACTION |
| Program Type: | SCHOOL EVALUATION |
| CalEnviroScreen Score: | 70-75% |
| Summary Link: | https://www.envirostor.dtsc.ca.gov/public/profile_report?global_id=60001439 |

Completed Activities

| | |
|------------------------|---|
| Title: | Voluntary Cleanup Agreement |
| Title Link: | https://www.envirostor.dtsc.ca.gov/public/final_documents2?global_id=60001439&enforcement_id=60265130 |
| Area Name: | |
| Area Link: | |
| Sub Area: | |
| Sub Area Link: | |
| Document Type: | Standard Voluntary Agreement |
| Date Completed: | 4/26/2011 |
| Comments: | DTSC issued signed Voluntary Cleanup Agreement |

Title: PEA Equivalent Report
Title Link: https://www.envirostor.dtsc.ca.gov/public/final_documents2?global_id=60001439&doc_id=60269363
Area Name:
Area Link:
Sub Area:
Sub Area Link:
Document Type: Preliminary Endangerment Assessment Report
Date Completed: 8/3/2011
Comments: DTSC issued its concurrence with the conclusions in the Soil Gas Investigation report that no further investigation at the site is necessary. DTSC recommended that the proposal to cap the site be implemented, and that operation and maintenance of the cap be conducted following DTSC's 2004 NOA Guidance.

| | | | | | | |
|-------------------|--------|-----|---------------|------------|---|------------|
| 8 | 2 of 2 | NNW | 0.08 / 447.57 | 88.35 / -1 | LAUNCHPAD DEVELOPMENT FIVE LLC 370 WOOSTER AVENUE SAN JOSE CA 95116 | ENVIROSTOR |
|-------------------|--------|-----|---------------|------------|---|------------|

| | | | |
|-------------------------------------|--|-------------------------------|--------------|
| Estor/EPA ID: | 60001439 | Assembly District: | 27 |
| Site Code: | 104694 | Senate District: | 15 |
| Nat Priority List: | NO | Permit Renewal Lead: | |
| APN: | 249-65-079 | Public Partici Spclst: | |
| Census Tract: | 6085501401 | Project Manager: | |
| Site Type: | SCHOOL | County: | SANTA CLARA |
| Address Description: | 370 WOOSTER AVENUE | Latitude: | 37.35483 |
| Office: | NORTHERN CALIFORNIA SCHOOLS & SANTA SUSANA | Longitude: | -121.87038 |
| Special Program: | | Acres: | 1.6 ACRES |
| Funding: | RESPONSIBLE PARTY | Supervisor: | JUAN KOPONEN |
| Cleanup Status: | NO FURTHER ACTION AS OF 8/16/2011 | | |
| Cleanup Oversight Agencies: | DTSC - SITE CLEANUP PROGRAM - LEAD AGENCY | | |
| School District: | | | |
| Past Use that Caused Contam: | LAND DISPOSAL / FILL, UNDERGROUND STORAGE TANKS | | |
| Potential Media Affected: | OTHER GROUNDWATER AFFECTED (USES OTHER THAN DRINKING WATER), SOIL, SOIL VAPOR, UNDER INVESTIGATION | | |

Potential Contaminant of Concern:

ARSENIC
 NATURALLY OCCURRING ASBESTOS (NOA)
 ORGANOCHLORINE PESTICIDES (8081 OCPS)
 PETROLEUM
 POLYNUCLEAR AROMATIC HYDROCARBONS (PAHS)
 VOLATILE ORGANICS (8260B VOCS)

Site History:

State funds are not being used for this project and so DTSC oversight is not required. However, the project proponent entered into a Voluntary Cleanup Agreement with DTSC as the project lender is requesting DTSC oversight and concurrence of the investigation and mitigation work. Site was formerly a tile and materials storage facility. Potential contaminants of concern included organochlorine pesticides (OCPs) and arsenic from former pesticide use, naturally occurring asbestos (NOA), and petroleum hydrocarbons from stockpiled soil generated from the removal of former gasoline and diesel underground storage tanks (USTs) from an adjacent property. In addition, soil gas and groundwater beneath the site may be impacted by the former USTs from the adjacent property.

Prior to coming to DTSC, the project proponent conducted a Phase I/Phase II investigation of the site which included the collection and analysis of soil samples for NOA, OCPs, arsenic, and petroleum hydrocarbons (Arcadis U.S., Inc. - September 30, 2010). Based on the results of the Phase I/Phase II investigation, additional sampling was conducted (soil and groundwater) and is documented in the Phase I/Phase II Addendum (Arcadis U.S., Inc. - February 24, 2011). Finally, a Cap Design letter was developed to address naturally occurring asbestos at the Site (Arcadis U.S., Inc. - March 18, 2011). Based on a review of these three documents, DTSC directed that a soil gas investigation be conducted to characterize impacts to soil gas beneath the site and so complete characterization of the site. Results of the soil gas investigation indicated levels of VOCs in soil gas at both 5.5-feet and just above groundwater to be within the acceptable range of risk (1E-6) for cumulative cancer risk. As presented in the Phase I/II report and Phase I/II Addendum, residual concentrations of arsenic and OCPs remain in site soils which slightly exceed acceptable risk ranges. However, the site will be capped to address NOA as presented in the Cap Design Letter, and on August 3, 2011, DTSC concurred with the conclusion that direct exposure to NOA as well as OCPs and arsenic will be mitigated by the use of hardscape and in landscape areas with a one to two foot clean fill cap over a warning barrier. DTSC further recommended that long-term operation and maintenance of the cap be implemented concurrent with DTSC's Interim Guidance Naturally Occurring Asbestos at School Sites, revised in 2004.

On August 16, 2011, DTSC reviewed EnviroStor to ensure its completeness and issued a memo to DTSC's Cost Recovery Unit to close the project billing.

| Map Key | Number of Records | Direction | Distance (mi/ft) | Elev/Diff (ft) | Site | DB |
|---------|-------------------|-----------|------------------|----------------|------|----|
|---------|-------------------|-----------|------------------|----------------|------|----|

Status: NO FURTHER ACTION
Program Type: SCHOOL EVALUATION
CalEnviroScreen Score: 70-75%
Summary Link: https://www.envirostor.dtsc.ca.gov/public/profile_report?global_id=60001439

Completed Activities

Title: Voluntary Cleanup Agreement
Title Link: https://www.envirostor.dtsc.ca.gov/public/final_documents2?global_id=60001439&enforcement_id=60265130
Area Name:
Area Link:
Sub Area:
Sub Area Link:
Document Type: Standard Voluntary Agreement
Date Completed: 4/26/2011
Comments: DTSC issued signed Voluntary Cleanup Agreement

Title: PEA Equivalent Report
Title Link: https://www.envirostor.dtsc.ca.gov/public/final_documents2?global_id=60001439&doc_id=60269363
Area Name:
Area Link:
Sub Area:
Sub Area Link:
Document Type: Preliminary Endangerment Assessment Report
Date Completed: 8/3/2011
Comments: DTSC issued its concurrence with the conclusions in the Soil Gas Investigation report that no further investigation at the site is necessary. DTSC recommended that the proposal to cap the site be implemented, and that operation and maintenance of the cap be conducted following DTSC's 2004 NOA Guidance.

| | | | | | | |
|-------------------|---------|-----|---------------|-----------|---|-----------------|
| 9 | 1 of 20 | SSE | 0.09 / 472.86 | 90.55 / 1 | THRIFTY OIL CO 1256 E JULIAN ST SAN JOSE CA 95116 | DELISTED TNK |
|-------------------|---------|-----|---------------|-----------|---|-----------------|

Delisted Storage Tanks

| | | | |
|---------------------------|-------------------|-------------------------|-------------|
| Facility ID: | 401829 | County: | Santa Clara |
| Latitude: | 37.353198 | Original Source: | UST |
| Longitude: | -121.86801 | Record Date: | 30-JAN-2017 |
| Permitting Agency: | SAN JOSE, CITY OF | | |

| | | | | | | |
|-------------------|---------|-----|---------------|-----------|---|--------------------|
| 9 | 2 of 20 | SSE | 0.09 / 472.86 | 90.55 / 1 | Arco #9601 1256 E Julian St San Jose CA | LOP SANTA CLARA |
|-------------------|---------|-----|---------------|-----------|---|--------------------|

SCVWD ID: 07S1E04L02f
Closure Date: 6/16/2005
Link: <http://lustop.sccgov.org/files/07S1E04L02f/>

| | | | | | | |
|-------------------|---------|-----|---------------|-----------|---|------|
| 9 | 3 of 20 | SSE | 0.09 / 472.86 | 90.55 / 1 | ARCO #9601 1256 E JULIAN ST SAN JOSE CA 95116 | LUST |
|-------------------|---------|-----|---------------|-----------|---|------|

| | | | |
|----------------------------|-------------------------|----------------------|-------------|
| Global ID: | T0608515327 | Census Tract: | 6085501401 |
| Status Date: | 6/16/2005 | Match Key: | T0608515327 |
| Case Type: | LUST CLEANUP SITE | County: | SANTA CLARA |
| Oil Field: | | Latitude: | 37.351868 |
| Oil Field Operator: | | Longitude: | -121.86932 |
| Status: | COMPLETED - CASE CLOSED | RWQCB Region: | |

LUST Cleanup Sites from GeoTracker Cleanup Sites Data Download - Facilities Detail

| Map Key | Number of Records | Direction | Distance (mi/ft) | Elev/Diff (ft) | Site | DB |
|------------------------------------|--------------------------|---|-------------------------|-----------------------|-------------|-----------|
| CUF Case: | | NO | | | | |
| Lead Agency: | | SANTA CLARA COUNTY LOP | | | | |
| Case Worker: | | DEH | | | | |
| Local Agency: | | SANTA CLARA COUNTY LOP | | | | |
| RB Case No: | | | | | | |
| Local Case No: | | | | | | |
| File Location: | | All Files are on GeoTracker or in the Local Agency Database | | | | |
| Potential COC: | | Gasoline | | | | |
| Potential Media of Concern: | | Other Groundwater (uses other than drinking water) | | | | |
| Begin Date: | | 6/17/2003 | | | | |
| How Discovered: | | | | | | |
| How Discovered Description: | | | | | | |
| Stop Method: | | | | | | |
| Stop Description: | | | | | | |
| Calwater Watershed Name: | | Santa Clara - Coyote Creek (205.30) | | | | |
| DWR GW Subbasin Name: | | Santa Clara Valley - Santa Clara (2-009.02) | | | | |
| Disadvantaged Community: | | | | | | |
| CalEnvScreen Score: | | | | | | |
| Coordinate Source: | | Google Geocode | | | | |
| Discharge Cause: | | | | | | |
| Discharge Source: | | | | | | |
| EPA Region: | | 9 | | | | |
| Leak Reported Dt: | | 2003-06-17 00:00:00 | | | | |
| Military DoD Site: | | No | | | | |
| No Further Action Dt: | | 2005-06-16 00:00:00 | | | | |
| Qty Risd Gallons: | | | | | | |
| Facility Project Sub Type: | | | | | | |
| Calenviroscreen 3 Score: | | 91-95% | | | | |
| Calenviroscreen 4 Score: | | 70-75% | | | | |
| Site History: | | | | | | |

LUST Cleanup Sites from GeoTracker Cleanup Sites Data Download - Regulatory Contacts

Contact Type: Regional Board Caseworker
Contact Name: Regional Water Board
Organization Name: SAN FRANCISCO BAY RWQCB (REGION 2)
Address: 1515 CLAY ST SUITE 1400
City: OAKLAND
Email:
Phone No:

Contact Type: Local Agency Caseworker - Primary Caseworker
Contact Name: DEH CASEWORKER
Organization Name: SANTA CLARA COUNTY LOP
Address: 1555 Berger Drive, Suite 300
City: SAN JOSE
Email: smp@deh.sccgov.org
Phone No: 4089183400

LUST Cleanup Sites from GeoTracker Cleanup Sites Data Download - Status History

Status: Open - Site Assessment
Status Date: 6/30/2003

Status: Completed - Case Closed
Status Date: 6/16/2005

Status: Open - Case Begin Date
Status Date: 6/17/2003

LUST Sites from GeoTracker Search - Regulatory Profile

Site Facility Name: ARCO #9601
Site Facility Type: LUST CLEANUP SITE
Cleanup Status: COMPLETED - CASE CLOSED

| Map Key | Number of Records | Direction | Distance (mi/ft) | Elev/Diff (ft) | Site | DB |
|---|-------------------|---|------------------|----------------|------|----|
| Address: | | 1256 E JULIAN ST | | | | |
| City: | | SAN JOSE | | | | |
| Zip: | | 95116 | | | | |
| County: | | SANTA CLARA | | | | |
| Report Link: | | https://geotracker.waterboards.ca.gov/profile_report?global_id=T0608515327 | | | | |
| Cleanup Status Detail: | | COMPLETED - CASE CLOSED AS OF 6/16/2005 | | | | |
| Project Status: | | | | | | |
| Cleanup History Link: | | https://geotracker.waterboards.ca.gov/profile_report_include?global_id=T0608515327&tabname=regulatoryhistory | | | | |
| Potential COC: | | GASOLINE | | | | |
| Potential Media of Concern: | | OTHER GROUNDWATER (USES OTHER THAN DRINKING WATER) | | | | |
| File Location: | | ALL FILES ARE ON GEOTRACKER OR IN THE LOCAL AGENCY DATABASE | | | | |
| User Defined Beneficial Use: | | | | | | |
| Designated Beneficial Use: | | MUN, AGR, IND, PROC | | | | |
| DWR GW Sub Basin: | | Santa Clara Valley - Santa Clara (2-009.02) | | | | |
| Calwater Watershed Name: | | Santa Clara - Coyote Creek (205.30) | | | | |
| Post Closure Site Management: | | | | | | |
| Future Land Use: | | | | | | |
| Cleanup Oversight Agencies: | | SANTA CLARA COUNTY LOP (LEAD) CASEWORKER: DEH CASEWORKER SAN FRANCISCO BAY RWQCB (REGION 2) CASEWORKER: Regional Water Board SANTA CLARA VALLEY WATER DISTRICT - CASE #: 07S1E04L02f | | | | |
| CUF Claim No: | | | | | | |
| CUF Priority Assig: | | | | | | |
| CUF Amount Paid: | | | | | | |
| WDR Place Type: | | | | | | |
| WDR File No: | | | | | | |
| WDR Order No: | | | | | | |
| Project Oversight Agencies: | | | | | | |
| Facility Type: | | | | | | |
| Composting Method: | | | | | | |
| Grndwtr Monitoring Frequency: | | | | | | |
| Designated Beneficial Use Desc: | | Municipal and Domestic Supply, Agricultural Supply, Industrial Service Supply, Industrial Process Supply | | | | |
| Site History: | | No site history available | | | | |
| | | | | | | |
| <u>LUST Sites from GeoTracker Search - Cleanup Status History</u> | | | | | | |
| Status: | | Open - Site Assessment | | | | |
| Date : | | 6/30/2003 | | | | |
| Status: | | Completed - Case Closed | | | | |
| Date : | | 6/16/2005 | | | | |
| Status: | | Open - Case Begin Date | | | | |
| Date : | | 6/17/2003 | | | | |
| | | | | | | |
| <u>Sites from GeoTracker Search - Cleanup Action Report (as of Jan 25, 2023)</u> | | | | | | |
| Action Type: | | EXCAVATION | | | | |
| Begin Date: | | 10/22/2002 | | | | |
| End Date: | | 10/22/2002 | | | | |
| Phase: | | | | | | |
| Contaminant Mass Removed: | | | | | | |
| Description: | | | | | | |
| | | | | | | |
| <u>Sites from GeoTracker Search - Regulatory Activities (as of Jan 25, 2023)</u> | | | | | | |
| Action Type: | | Response Requested - Reports | | | | |
| Action: | | Well Destruction Report | | | | |
| Action Date: | | 7/28/2006 | | | | |
| Received Issue Date: | | 7/28/2006 | | | | |
| Doc Link: | | https://geotracker.waterboards.ca.gov/view_documents_all?global_id=T0608515327&doc_id=5833438 | | | | |

| <i>Map Key</i> | <i>Number of Records</i> | <i>Direction</i> | <i>Distance (mi/ft)</i> | <i>Elev/Diff (ft)</i> | <i>Site</i> | <i>DB</i> |
|----------------|--------------------------|------------------|-------------------------|-----------------------|-------------|-----------|
|----------------|--------------------------|------------------|-------------------------|-----------------------|-------------|-----------|

Title Description Comments:

WELL DESTRUCTION REPORT **Note: Many records provided by the department have a truncated [Title Description Comments] field.

Action Type: Response Requested - Reports
Action: Well Destruction Report
Action Date: 12/5/2005
Received Issue Date: 12/5/2005
Doc Link: https://geotracker.waterboards.ca.gov/view_documents_all?global_id=T0608515327&doc_id=5833437
Title Description Comments:

Well Destruction Report **Note: Many records provided by the department have a truncated [Title Description Comments] field.

Action Type: Response Requested - Reports
Action: Well Destruction Report
Action Date: 11/14/2005
Received Issue Date: 11/14/2005
Doc Link: https://geotracker.waterboards.ca.gov/view_documents_all?global_id=T0608515327&doc_id=5833435
Title Description Comments:

Well Destruction Report **Note: Many records provided by the department have a truncated [Title Description Comments] field.

Action Type: Other Regulatory Actions
Action: Closure/No Further Action Letter
Action Date: 6/16/2005
Received Issue Date: 6/16/2005
Doc Link: https://geotracker.waterboards.ca.gov/view_documents?global_id=T0608515327&enforcement_id=6238422&temptable=ENFORCEMENT
Title Description Comments:

CLOSURE LETTER **Note: Many records provided by the department have a truncated [Title Description Comments] field.

Action Type: Response Requested - Other
Action: Request for Closure
Action Date: 3/31/2005
Received Issue Date: 3/31/2005
Doc Link: https://geotracker.waterboards.ca.gov/view_documents_all?global_id=T0608515327&doc_id=5833428
Title Description Comments:

Request for Closure **Note: Many records provided by the department have a truncated [Title Description Comments] field.

Action Type: Response Requested - Reports
Action: Soil and Water Investigation Report
Action Date: 3/31/2005
Received Issue Date: 3/31/2005
Doc Link: https://geotracker.waterboards.ca.gov/view_documents_all?global_id=T0608515327&doc_id=5833430
Title Description Comments:

Soil & Water Investigaiton Report **Note: Many records provided by the department have a truncated [Title Description Comments] field.

Action Type: Response Requested - Reports
Action: Monitoring Report - Quarterly
Action Date: 1/30/2005
Received Issue Date:
Doc Link:
Title Description Comments:

Monitoring Report - Quarterly **Note: Many records provided by the department have a truncated [Title Description Comments] field.

Action Type: Response Requested - Reports
Action: Monitoring Report - Quarterly
Action Date: 12/13/2004
Received Issue Date: 12/13/2004
Doc Link: https://geotracker.waterboards.ca.gov/view_documents_all?global_id=T0608515327&doc_id=5833425

| Map Key | Number of Records | Direction | Distance (mi/ft) | Elev/Diff (ft) | Site | DB |
|----------------|--------------------------|------------------|-------------------------|-----------------------|-------------|-----------|
|----------------|--------------------------|------------------|-------------------------|-----------------------|-------------|-----------|

Title Description Comments:

Fourth Quarter 2004 Groundwater Monitoring Report **Note: Many records provided by the department have a truncated [Title Description Comments] field.

Action Type: Response Requested - Reports
Action: Monitoring Report - Quarterly
Action Date: 10/30/2004
Received Issue Date: 12/15/2004
Doc Link:
Title Description Comments:

Monitoring Report - Quarterly **Note: Many records provided by the department have a truncated [Title Description Comments] field.

Action Type: Response Requested - Reports
Action: Monitoring Report - Quarterly
Action Date: 7/30/2004
Received Issue Date: 6/16/2004
Doc Link:
Title Description Comments:

Monitoring Report - Quarterly **Note: Many records provided by the department have a truncated [Title Description Comments] field.

Action Type: Response Requested - Reports
Action: Monitoring Report - Quarterly
Action Date: 5/28/2004
Received Issue Date: 5/28/2004
Doc Link: https://geotracker.waterboards.ca.gov/view_documents_all?global_id=T0608515327&doc_id=5833422
Title Description Comments:

Second Quarte 2004 Groundwater Monitoring Report **Note: Many records provided by the department have a truncated [Title Description Comments] field.

Action Type: Response Requested - Reports
Action: Monitoring Report - Quarterly
Action Date: 4/29/2004
Received Issue Date: 4/29/2004
Doc Link: https://geotracker.waterboards.ca.gov/view_documents_all?global_id=T0608515327&doc_id=5833412
Title Description Comments:

First Quarter 2004 Groundwate Monitoring Report **Note: Many records provided by the department have a truncated [Title Description Comments] field.

Action Type: Other Regulatory Actions
Action: Staff Letter - #43413
Action Date: 3/15/2004
Received Issue Date: 3/15/2004
Doc Link:
Title Description Comments:

Action Type: Response Requested - Reports
Action: Preliminary Site Assessment Report
Action Date: 3/9/2004
Received Issue Date: 3/9/2004
Doc Link: https://geotracker.waterboards.ca.gov/view_documents_all?global_id=T0608515327&doc_id=5833427
Title Description Comments:

Preliminary Site Assessment Report **Note: Many records provided by the department have a truncated [Title Description Comments] field.

Action Type: Response Requested - Reports
Action: Preliminary Site Assessment Report
Action Date: 12/1/2003
Received Issue Date: 3/15/2004
Doc Link:

| Map Key | Number of Records | Direction | Distance (mi/ft) | Elev/Diff (ft) | Site | DB |
|----------------|--------------------------|------------------|-------------------------|-----------------------|-------------|-----------|
|----------------|--------------------------|------------------|-------------------------|-----------------------|-------------|-----------|

Title Description Comments:

Preliminary Site Assessment Report **Note: Many records provided by the department have a truncated [Title Description Comments] field.

Action Type: Other Regulatory Actions
Action: Staff Letter - #42645
Action Date: 9/25/2003
Received Issue Date: 9/25/2003
Doc Link:
Title Description Comments:

Action Type: Response Requested - Other
Action: Unauthorized Release Form
Action Date: 6/17/2003
Received Issue Date: 6/17/2003
Doc Link: https://geotracker.waterboards.ca.gov/view_documents_all?global_id=T0608515327&doc_id=5833434
Title Description Comments:

Unauthorized Release Form **Note: Many records provided by the department have a truncated [Title Description Comments] field.

Action Type: Response Requested - Other
Action: Unauthorized Release Form
Action Date: 6/17/2003
Received Issue Date: 6/17/2003
Doc Link: https://geotracker.waterboards.ca.gov/view_documents_all?global_id=T0608515327&doc_id=5833433
Title Description Comments:

Unauthorized Release Form **Note: Many records provided by the department have a truncated [Title Description Comments] field.

Action Type: Response Requested - Reports
Action: Well Destruction Report
Action Date: 5/8/2003
Received Issue Date: 5/8/2003
Doc Link: https://geotracker.waterboards.ca.gov/view_documents_all?global_id=T0608515327&doc_id=5833431
Title Description Comments:

Tank Removal Report **Note: Many records provided by the department have a truncated [Title Description Comments] field.

Action Type: Other Regulatory Actions
Action: Email Correspondence
Action Date: 3/18/2003
Received Issue Date: 3/18/2003
Doc Link: https://geotracker.waterboards.ca.gov/view_documents?global_id=T0608515327&enforcement_id=6317715&temptable=ENFORCEMENT
Title Description Comments:

Work Plan Review **Note: Many records provided by the department have a truncated [Title Description Comments] field.

Action Type: Response Requested - Other
Action: Correspondence
Action Date: 2/27/2003
Received Issue Date: 2/27/2003
Doc Link: https://geotracker.waterboards.ca.gov/view_documents_all?global_id=T0608515327&doc_id=5917977
Title Description Comments:

Response to Request for Work Plan **Note: Many records provided by the department have a truncated [Title Description Comments] field.

Action Type: Enforcement/Orders
Action: 13267 Requirement
Action Date: 12/30/2002
Received Issue Date: 12/30/2002
Doc Link: https://geotracker.waterboards.ca.gov/view_documents?global_id=T0608515327&enforcement_id=6317716&temptable=ENFORCEMENT
Title Description Comments:

| <i>Map Key</i> | <i>Number of Records</i> | <i>Direction</i> | <i>Distance (mi/ft)</i> | <i>Elev/Diff (ft)</i> | <i>Site</i> | <i>DB</i> |
|----------------|--------------------------|------------------|-------------------------|-----------------------|-------------|-----------|
|----------------|--------------------------|------------------|-------------------------|-----------------------|-------------|-----------|

Request for Work Plan **Note: Many records provided by the department have a truncated [Title Description Comments] field.

Action Type: Response Requested - Other
Action: Correspondence
Action Date: 12/30/2002
Received Issue Date: 12/30/2002
Doc Link: https://geotracker.waterboards.ca.gov/view_documents_all?global_id=T0608515327&doc_id=5833411
Title Description Comments:

CORRESPONDENCE 12/30/02-01/28/05 **Note: Many records provided by the department have a truncated [Title Description Comments] field.

Action Type: Cleanup Action
Action: Excavation
Action Date: 10/22/2002
Received Issue Date:
Doc Link:
Title Description Comments:

Action Type: Response Requested - Other
Action: Other Report / Document
Action Date: 6/5/1981
Received Issue Date: 6/5/1981
Doc Link: https://geotracker.waterboards.ca.gov/view_documents_all?global_id=T0608515327&doc_id=5833426
Title Description Comments:

MAPS & METROSCAN INFORMATION **Note: Many records provided by the department have a truncated [Title Description Comments] field.

Action Type: Other Regulatory Actions
Action: Email Correspondence
Action Date: 9/24/2003
Received Issue Date: 9/24/2003
Doc Link: https://geotracker.waterboards.ca.gov/view_documents?global_id=T0608515327&enforcement_id=6317711&temptable=ENFORCEMENT
Title Description Comments:

New MtBE Case **Note: Many records provided by the department have a truncated [Title Description Comments] field.

Action Type: Response Requested - Workplans
Action: Preliminary Site Assessment Workplan
Action Date: 9/19/2003
Received Issue Date: 9/19/2003
Doc Link: https://geotracker.waterboards.ca.gov/view_documents_all?global_id=T0608515327&doc_id=5833440
Title Description Comments:

Preliminary Site Assessment Worplan **Note: Many records provided by the department have a truncated [Title Description Comments] field.

Action Type: Response Requested - Workplans
Action: Preliminary Site Assessment Workplan
Action Date: 9/19/2003
Received Issue Date: 9/19/2003
Doc Link: https://geotracker.waterboards.ca.gov/view_documents_all?global_id=T0608515327&doc_id=5917974
Title Description Comments:

Preliminary Site Assessment Work Plan **Note: Many records provided by the department have a truncated [Title Description Comments] field.

Action Type: Response Requested - Other
Action: Other Report / Document
Action Date: 7/15/2003
Received Issue Date: 7/15/2003
Doc Link: https://geotracker.waterboards.ca.gov/view_documents_all?global_id=T0608515327&doc_id=5833429
Title Description Comments:

STATE INFORMATION **Note: Many records provided by the department have a truncated [Title Description Comments] field.

| Map Key | Number of Records | Direction | Distance (mi/ft) | Elev/Diff (ft) | Site | DB |
|---------|-------------------|-----------|------------------|----------------|------|----|
|---------|-------------------|-----------|------------------|----------------|------|----|

Action Type: Other Regulatory Actions
Action: Email Correspondence
Action Date: 6/30/2003
Received Issue Date: 6/30/2003
Doc Link: https://geotracker.waterboards.ca.gov/view_documents?global_id=T0608515327&enforcement_id=6317714&temptable=ENFORCEMENT

Title Description Comments:

Case Review **Note: Many records provided by the department have a truncated [Title Description Comments] field.

Action Type: Response Requested - Other
Action: Other Report / Document
Action Date: 6/30/2003
Received Issue Date: 6/30/2003
Doc Link: https://geotracker.waterboards.ca.gov/view_documents_all?global_id=T0608515327&doc_id=5917975

Title Description Comments:

Line Upgrade Soil Analytical Data **Note: Many records provided by the department have a truncated [Title Description Comments] field.

Action Type: Leak Action
Action: Leak Reported
Action Date: 6/17/2003
Received Issue Date:
Doc Link:
Title Description Comments:

Sites from GeoTracker Search - Site Maps (as of Jan 25, 2023)

Submitted: 11/18/2004*
Submitted By: SUZANNE NASE (CONTRACTOR)
Title: GEO_MAP
Link: https://geotracker.waterboards.ca.gov/esi/uploads/geo_map/9586469352/T0608515327.pdf

Sites from GeoTracker Search - Documents (as of Jan 25, 2023)

Document Type: Site Documents
Type: OTHER REPORT / DOCUMENT
Submitted By: JOANNA KINCAID (REGULATOR)
Title: STATE INFORMATION - REGULATOR RESPONSE
Title Link: https://geotracker.waterboards.ca.gov/view_documents?global_id=T0608515327&document_id=5833429

Document Type: Site Documents
Type: CORRESPONDENCE
Submitted By: SUNNY GRUNLOH (REGULATOR)
Title: RESPONSE TO REQUEST FOR WORK PLAN
Title Link: https://geotracker.waterboards.ca.gov/view_documents?global_id=T0608515327&document_id=5917977

Document Type: Site Documents
Type: WELL DESTRUCTION REPORT
Submitted By: JOANNA KINCAID (REGULATOR)
Title: WELL DESTRUCTION REPORT - REGULATOR RESPONSE
Title Link: https://geotracker.waterboards.ca.gov/view_documents?global_id=T0608515327&document_id=5833435

Document Type: Site Documents
Type: REQUEST FOR CLOSURE
Submitted By: JOANNA KINCAID (REGULATOR)
Title: REQUEST FOR CLOSURE - REGULATOR RESPONSE
Title Link: https://geotracker.waterboards.ca.gov/view_documents?global_id=T0608515327&document_id=5833428

Document Type: Site Documents
Type: PRELIMINARY SITE ASSESSMENT WORKPLAN
Document Date: 9/19/2003
Submitted:

| Map Key | Number of Records | Direction | Distance (mi/ft) | Elev/Diff (ft) | Site | DB |
|--|--|------------------|-------------------------|--|---|-----------|
| Submitted By: Title: Title Link: | | | | | JOANNA KINCAID (REGULATOR) PRELIMINARY SITE ASSESSMENT WORPLAN - REGULATOR RESPONSE https://geotracker.waterboards.ca.gov/view_documents?global_id=T0608515327&document_id=5833440 | |
| Document Type: Type: Submitted By: Title: Title Link: | Site Documents EMAIL CORRESPONDENCE | | | Document Date: Submitted: | 6/30/2003 | |
| Submitted By: Title: Title Link: | | | | | SUNNY GRUNLOH (REGULATOR) CASE REVIEW https://geotracker.waterboards.ca.gov/view_documents?global_id=T0608515327&enforcement_id=6317714 | |
| Document Type: Type: Submitted By: Title: Title Link: | Site Documents CORRESPONDENCE | | | Document Date: Submitted: | 12/30/2002 | |
| Submitted By: Title: Title Link: | | | | | JOANNA KINCAID (REGULATOR) CORRESPONDENCE 12/30/02-01/28/05 - REGULATOR RESPONSE https://geotracker.waterboards.ca.gov/view_documents?global_id=T0608515327&document_id=5833411 | |
| Document Type: Type: Submitted By: Title: Title Link: | Monitoring Reports MONITORING REPORT - QUARTERLY | | | Document Date: Submitted: | 12/13/2004 | |
| Submitted By: Title: Title Link: | | | | | JOANNA KINCAID (REGULATOR) FOURTH QUARTER 2004 GROUNDWATER MONITORING REPORT - GWM_R_2004-12-13 https://geotracker.waterboards.ca.gov/regulators/deliverable_documents/5399525523/GWM%5FR%5F2004%2D12%2D13%2Epdf | |
| Document Type: Type: Submitted By: Title: Title Link: | Site Documents REPORTS - INVESTIGATION RPT. | | | Document Date: Submitted: | 4/1/2005* | |
| Submitted By: Title: Title Link: | | | | | SUZANNE NASE (CONTRACTOR) SOIL AND GROUNDWATER INVESTIGATION REPORT AND SITE CLOSURE REQUEST - SITE 9601 https://geotracker.waterboards.ca.gov/esi/uploads/geo_report/4831998527/T0608515327.PDF | |
| Document Type: Type: Submitted By: Title: Title Link: | Site Documents 13267 REQUIREMENT | | | Document Date: Submitted: | 12/30/2002 | |
| Submitted By: Title: Title Link: | | | | | SUNNY GRUNLOH (REGULATOR) REQUEST FOR WORK PLAN https://geotracker.waterboards.ca.gov/view_documents?global_id=T0608515327&enforcement_id=6317716 | |
| Document Type: Type: Submitted By: Title: Title Link: | Site Documents CLOSURE/NO FURTHER ACTION LETTER | | | Document Date: Submitted: | 6/16/2005 | |
| Submitted By: Title: Title Link: | | | | | JOANNA KINCAID (REGULATOR) CLOSURE LETTER https://geotracker.waterboards.ca.gov/view_documents?global_id=T0608515327&enforcement_id=6238422 | |
| Document Type: Type: Submitted By: Title: Title Link: | Site Documents SOIL AND WATER INVESTIGATION REPORT | | | Document Date: Submitted: | 3/31/2005 | |
| Submitted By: Title: Title Link: | | | | | JOANNA KINCAID (REGULATOR) SOIL & WATER INVESTIGATION REPORT - REGULATOR RESPONSE https://geotracker.waterboards.ca.gov/view_documents?global_id=T0608515327&document_id=5833430 | |
| Document Type: Type: Submitted By: Title: Title Link: | Site Documents OTHER REPORT / DOCUMENT | | | Document Date: Submitted: | 6/5/1981 | |
| Submitted By: Title: Title Link: | | | | | JOANNA KINCAID (REGULATOR) MAPS & METROSCAN INFORMATION - REGULATOR RESPONSE https://geotracker.waterboards.ca.gov/view_documents?global_id=T0608515327&document_id=5833426 | |
| Document Type: Type: Submitted By: Title: Title Link: | Site Documents PRELIMINARY SITE ASSESSMENT WORKPLAN | | | Document Date: Submitted: | 9/19/2003 | |
| Submitted By: Title: Title Link: | | | | | SUNNY GRUNLOH (REGULATOR) PRELIMINARY SITE ASSESSMENT WORK PLAN https://geotracker.waterboards.ca.gov/view_documents?global_id=T0608515327&document_id=5917974 | |
| Document Type: Type: Submitted By: Title: Title Link: | Site Documents UNAUTHORIZED RELEASE FORM | | | Document Date: Submitted: | 6/17/2003 | |
| Submitted By: Title: Title Link: | | | | | JOANNA KINCAID (REGULATOR) UNAUTHORIZED RELEASE FORM - REGULATOR RESPONSE https://geotracker.waterboards.ca.gov/view_documents?global_id=T0608515327&document_id=5833433 | |
| Document Type: Type: | Site Documents LETTER | | | Document Date: Submitted: | 8/30/2007 | |

| Map Key | Number of Records | Direction | Distance (mi/ft) | Elev/Diff (ft) | Site | DB |
|-----------------------|------------------------------------|------------------|-------------------------|-----------------------|---|-----------|
| Submitted By: | | | | | CYNTHIA MANA-AY (REGULATOR) | |
| Title: | | | | | CASE CLOSURE LETTER & SUMMARY FORM | |
| Title Link: | | | | | https://geotracker.waterboards.ca.gov/site_documents/5224563419/CLOS%5FL%5F2005%2D06%2D16%2Epdf | |
| Document Type: | Site Documents | | | | Document Date: | 6/30/2003 |
| Type: | OTHER REPORT / DOCUMENT | | | | Submitted: | |
| Submitted By: | | | | | SUNNY GRUNLOH (REGULATOR) | |
| Title: | | | | | LINE UPGRADE SOIL ANALYTICAL DATA | |
| Title Link: | | | | | https://geotracker.waterboards.ca.gov/view_documents?global_id=T0608515327&document_id=5917975 | |
| Document Type: | Site Documents | | | | Document Date: | 6/17/2003 |
| Type: | UNAUTHORIZED RELEASE FORM | | | | Submitted: | |
| Submitted By: | | | | | JOANNA KINCAID (REGULATOR) | |
| Title: | | | | | UNAUTHORIZED RELEASE FORM - REGULATOR RESPONSE | |
| Title Link: | | | | | https://geotracker.waterboards.ca.gov/view_documents?global_id=T0608515327&document_id=5833434 | |
| Document Type: | Site Documents | | | | Document Date: | 3/18/2003 |
| Type: | EMAIL CORRESPONDENCE | | | | Submitted: | |
| Submitted By: | | | | | SUNNY GRUNLOH (REGULATOR) | |
| Title: | | | | | WORK PLAN REVIEW | |
| Title Link: | | | | | https://geotracker.waterboards.ca.gov/view_documents?global_id=T0608515327&enforcement_id=6317715 | |
| Document Type: | Monitoring Reports | | | | Document Date: | 4/29/2004 |
| Type: | MONITORING REPORT - QUARTERLY | | | | Submitted: | |
| Submitted By: | | | | | JOANNA KINCAID (REGULATOR) | |
| Title: | | | | | FIRST QUARTER 2004 GROUNDWATER MONITORING REPORT - GWM_R_2004-04-29 - REGULATOR RESPONSE | |
| Title Link: | | | | | https://geotracker.waterboards.ca.gov/regulators/deliverable_documents/4731432855/GWM%5FR%5F2004%2D04%2D29%2Epdf | |
| Document Type: | Site Documents | | | | Document Date: | 7/28/2006 |
| Type: | WELL DESTRUCTION REPORT | | | | Submitted: | |
| Submitted By: | | | | | JOANNA KINCAID (REGULATOR) | |
| Title: | | | | | WELL DESTRUCTION REPORT - REGULATOR RESPONSE | |
| Title Link: | | | | | https://geotracker.waterboards.ca.gov/view_documents?global_id=T0608515327&document_id=5833438 | |
| Document Type: | Site Documents | | | | Document Date: | 1/4/2006* |
| Type: | REPORTS - OTHER | | | | Submitted: | |
| Submitted By: | | | | | SUZANNE NASE (CONTRACTOR) | |
| Title: | | | | | ARCO 9601 WELL DESTRUCTION REPORT_07S1E04L02F | |
| Title Link: | | | | | https://geotracker.waterboards.ca.gov/esi/uploads/geo_report/7790440201/T0608515327.PDF | |
| Document Type: | Site Documents | | | | Document Date: | 12/5/2005 |
| Type: | WELL DESTRUCTION REPORT | | | | Submitted: | |
| Submitted By: | | | | | JOANNA KINCAID (REGULATOR) | |
| Title: | | | | | WELL DESTRUCTION REPORT - REGULATOR RESPONSE | |
| Title Link: | | | | | https://geotracker.waterboards.ca.gov/view_documents?global_id=T0608515327&document_id=5833437 | |
| Document Type: | Site Documents | | | | Document Date: | 3/9/2004 |
| Type: | PRELIMINARY SITE ASSESSMENT REPORT | | | | Submitted: | |
| Submitted By: | | | | | JOANNA KINCAID (REGULATOR) | |
| Title: | | | | | PRELIMINARY SITE ASSESSMENT REPORT - REGULATOR RESPONSE | |
| Title Link: | | | | | https://geotracker.waterboards.ca.gov/view_documents?global_id=T0608515327&document_id=5833427 | |
| Document Type: | Site Documents | | | | Document Date: | 9/24/2003 |
| Type: | EMAIL CORRESPONDENCE | | | | Submitted: | |
| Submitted By: | | | | | SUNNY GRUNLOH (REGULATOR) | |
| Title: | | | | | NEW MTBE CASE | |
| Title Link: | | | | | https://geotracker.waterboards.ca.gov/view_documents?global_id=T0608515327&enforcement_id=6317711 | |
| Document Type: | Site Documents | | | | Document Date: | 5/8/2003 |
| Type: | WELL DESTRUCTION REPORT | | | | Submitted: | |
| Submitted By: | | | | | JOANNA KINCAID (REGULATOR) | |
| Title: | | | | | TANK REMOVAL REPORT - REGULATOR RESPONSE | |
| Title Link: | | | | | https://geotracker.waterboards.ca.gov/view_documents?global_id=T0608515327&document_id=5833431 | |
| Document Type: | Monitoring Reports | | | | Document Date: | 5/28/2004 |
| Type: | MONITORING REPORT - QUARTERLY | | | | Submitted: | |
| Submitted By: | | | | | JOANNA KINCAID (REGULATOR) | |

| Map Key | Number of Records | Direction | Distance (mi/ft) | Elev/Diff (ft) | Site | DB |
|--------------------|-------------------|---|------------------|----------------|------|----|
| Title: | | SECOND QUARTE 2004 GROUNDWATER MONITORING REPORT - GWM_R_2004-05-28 - REGULATOR RESPONSE | | | | |
| Title Link: | | https://geotracker.waterboards.ca.gov/regulators/deliverable_documents/7172457635/GWM%5FR%5F2004%2D05%2D28%2Epdf | | | | |

| | | | | | | |
|----------------------------|-------------------------|----------------------|-------------------|-----------|--|------|
| <u>9</u> | 4 of 20 | SSE | 0.09 / 472.86 | 90.55 / 1 | THRIFTY #175 1256 E JULIAN AVE SAN JOSE CA 95116 | LUST |
| Global ID: | T0608501437 | Census Tract: | 6085501401 | | | |
| Status Date: | 5/5/1999 | Match Key: | T0608501437 | | | |
| Case Type: | LUST CLEANUP SITE | County: | SANTA CLARA | | | |
| Oil Field: | | Latitude: | 37.3520105188343 | | | |
| Oil Field Operator: | | Longitude: | -121.869428157806 | | | |
| Status: | COMPLETED - CASE CLOSED | RWQCB Region: | | | | |

LUST Cleanup Sites from GeoTracker Cleanup Sites Data Download - Facilities Detail

| | |
|------------------------------------|--|
| CUF Case: | YES |
| Lead Agency: | SANTA CLARA COUNTY LOP |
| Case Worker: | DEH |
| Local Agency: | SANTA CLARA COUNTY LOP |
| RB Case No: | |
| Local Case No: | |
| File Location: | Stored on Microfiche |
| Potential COC: | Gasoline |
| Potential Media of Concern: | Other Groundwater (uses other than drinking water) |
| Begin Date: | 6/20/1986 |
| How Discovered: | |
| How Discovered Description: | |
| Stop Method: | |
| Stop Description: | |
| Calwater Watershed Name: | Santa Clara - Coyote Creek (205.30) |
| DWR GW Subbasin Name: | Santa Clara Valley - Santa Clara (2-009.02) |
| Disadvantaged Community: | |
| CalEnvScreen Score: | |
| Coordinate Source: | Google Map Move |
| Discharge Cause: | |
| Discharge Source: | |
| EPA Region: | 9 |
| Leak Reported Dt: | 1986-09-30 00:00:00 |
| Military DoD Site: | No |
| No Further Action Dt: | 1999-05-05 00:00:00 |
| Qty Rlsd Gallons: | |
| Facility Project Sub Type: | |
| Calenviroscreen 3 Score: | 91-95% |
| Calenviroscreen 4 Score: | 70-75% |
| Site History: | |

LUST Cleanup Sites from GeoTracker Cleanup Sites Data Download - Regulatory Contacts

| | |
|---------------------------|--|
| Contact Type: | Local Agency Caseworker - Primary Caseworker |
| Contact Name: | DEH CASEWORKER |
| Organization Name: | SANTA CLARA COUNTY LOP |
| Address: | 1555 Berger Drive, Suite 300 |
| City: | SAN JOSE |
| Email: | smp@deh.sccgov.org |
| Phone No: | 4089183400 |
| Contact Type: | Regional Board Caseworker |
| Contact Name: | Regional Water Board |
| Organization Name: | SAN FRANCISCO BAY RWQCB (REGION 2) |
| Address: | 1515 CLAY ST SUITE 1400 |
| City: | OAKLAND |
| Email: | |

| Map Key | Number of Records | Direction | Distance (mi/ft) | Elev/Diff (ft) | Site | DB |
|---------|-------------------|-----------|------------------|----------------|------|----|
|---------|-------------------|-----------|------------------|----------------|------|----|

Phone No:

LUST Cleanup Sites from GeoTracker Cleanup Sites Data Download - Status History

Status: Open - Site Assessment
Status Date: 6/20/1986

Status: Open - Case Begin Date
Status Date: 6/20/1986

Status: Completed - Case Closed
Status Date: 5/5/1999

Status: Open - Verification Monitoring
Status Date: 6/18/1996

Status: Open - Site Assessment
Status Date: 10/1/1987

LUST Sites from GeoTracker Search - Regulatory Profile

Site Facility Name: THRIFTY #175
Site Facility Type: LUST CLEANUP SITE
Cleanup Status: COMPLETED - CASE CLOSED
Address: 1256 E JULIAN AVE
City: SAN JOSE
Zip: 95116
County: SANTA CLARA
Report Link: https://geotracker.waterboards.ca.gov/profile_report?global_id=T0608501437
Cleanup Status Detail: COMPLETED - CASE CLOSED AS OF 5/5/1999
Project Status:
Cleanup History Link: https://geotracker.waterboards.ca.gov/profile_report_include?global_id=T0608501437&tabname=regulatoryhistory
Potential COC: GASOLINE
Potential Media of Concern: OTHER GROUNDWATER (USES OTHER THAN DRINKING WATER)
File Location: STORED ON MICROFICHE
User Defined Beneficial Use:
Designated Beneficial Use: MUN, AGR, IND, PROC
DWR GW Sub Basin: Santa Clara Valley - Santa Clara (2-009.02)
Calwater Watershed Name: Santa Clara - Coyote Creek (205.30)
Post Closure Site Management:
Future Land Use:
Cleanup Oversight Agencies: SANTA CLARA COUNTY LOP (LEAD)
CASEWORKER: DEH CASEWORKER
SAN FRANCISCO BAY RWQCB (REGION 2)
CASEWORKER: Regional Water Board
SANTA CLARA VALLEY WATER DISTRICT - CASE #: 07S1E04L01f
13106
CUF Claim No: C
CUF Priority Assig: C
CUF Amount Paid: \$440,259
WDR Place Type:
WDR File No:
WDR Order No:
Project Oversight Agencies:
Facility Type:
Composting Method:
Grndwtr Monitoring Frequency:
Designated Beneficial Use Municipal and Domestic Supply, Agricultural Supply, Industrial Service Supply, Industrial Process Supply
Desc:
Site History:

No site history available

LUST Sites from GeoTracker Search - Cleanup Status History

Status: Open - Site Assessment

| Map Key | Number of Records | Direction | Distance (mi/ft) | Elev/Diff (ft) | Site | DB |
|----------------|--------------------------|--------------------------------|-------------------------|-----------------------|-------------|-----------|
| Date : | | 6/20/1986 | | | | |
| Status: | | Open - Verification Monitoring | | | | |
| Date : | | 6/18/1996 | | | | |
| Status: | | Open - Site Assessment | | | | |
| Date : | | 10/1/1987 | | | | |
| Status: | | Open - Case Begin Date | | | | |
| Date : | | 6/20/1986 | | | | |
| Status: | | Completed - Case Closed | | | | |
| Date : | | 5/5/1999 | | | | |

Sites from GeoTracker Search - Cleanup Action Report (as of Jan 25, 2023)

Action Type: SOIL VAPOR EXTRACTION (SVE)
Begin Date: 8/17/1988
End Date: 6/18/1996
Phase:
Contaminant Mass Removed:
Description:

Action Type: EXCAVATION
Begin Date: 8/17/1988
End Date: 6/18/1996
Phase:
Contaminant Mass Removed:
Description:

Action Type: PUMP & TREAT (P&T) GROUNDWATER
Begin Date: 8/17/1988
End Date: 6/18/1996
Phase:
Contaminant Mass Removed:
Description:

Sites from GeoTracker Search - Regulatory Activities (as of Jan 25, 2023)

Action Type: Other Regulatory Actions
Action: Closure/No Further Action Letter
Action Date: 5/5/1999
Received Issue Date: 5/5/1999
Doc Link: https://geotracker.waterboards.ca.gov/view_documents?global_id=T0608501437&enforcement_id=6259986&temptable=ENFORCEMENT

Title Description Comments:

Action Type: Response Requested - Other
Action: Other Report / Document
Action Date: 2/18/1999
Received Issue Date: 2/18/1999
Doc Link: https://geotracker.waterboards.ca.gov/view_documents_all?global_id=T0608501437&doc_id=5856708

Title Description Comments:

SCVWD ELECTRONIC FILES **Note: Many records provided by the department have a truncated [Title Description Comments] field.

Action Type: Response Requested - Other
Action: Other Report / Document
Action Date: 2/18/1999
Received Issue Date: 2/18/1999
Doc Link: https://geotracker.waterboards.ca.gov/view_documents_all?global_id=T0608501437&doc_id=5856706

Title Description Comments:

SCVWD ELECTRONIC FILES **Note: Many records provided by the department have a truncated [Title Description Comments] field.

| Map Key | Number of Records | Direction | Distance (mi/ft) | Elev/Diff (ft) | Site | DB |
|---------|-------------------|-----------|------------------|----------------|------|----|
|---------|-------------------|-----------|------------------|----------------|------|----|

Action Type: Enforcement/Orders
Action: Notice of Violation - #39991
Action Date: 10/28/1993
Received Issue Date: 10/28/1993
Doc Link:
Title Description Comments:

Action Type: Cleanup Action
Action: Excavation
Action Date: 8/17/1988
Received Issue Date:
Doc Link:
Title Description Comments:

Action Type: Cleanup Action
Action: Soil Vapor Extraction (SVE)
Action Date: 8/17/1988
Received Issue Date:
Doc Link:
Title Description Comments:

Action Type: Cleanup Action
Action: Pump & Treat (P&T) Groundwater
Action Date: 8/17/1988
Received Issue Date:
Doc Link:
Title Description Comments:

Action Type: Leak Action
Action: Leak Reported
Action Date: 9/30/1986
Received Issue Date:
Doc Link:
Title Description Comments:

Sites from GeoTracker Search - Documents (as of Jan 25, 2023)

Document Type: Site Documents
Type: OTHER REPORT / DOCUMENT
Submitted By: CANDACE GARCIA (REGULATOR)
Title: SCVWD ELECTRONIC FILES
Title Link: https://geotracker.waterboards.ca.gov/view_documents?global_id=T0608501437&document_id=5856708
Document Date: 2/18/1999
Submitted:

Document Type: Site Documents
Type: CLOSURE/NO FURTHER ACTION LETTER
Submitted By: CANDACE GARCIA (REGULATOR)
Title: CLOSURE/NO FURTHER ACTION LETTER
Title Link: https://geotracker.waterboards.ca.gov/view_documents?global_id=T0608501437&enforcement_id=6259986
Document Date: 5/5/1999
Submitted:

Document Type: Site Documents
Type: OTHER REPORT / DOCUMENT
Submitted By: CANDACE GARCIA (REGULATOR)
Title: SCVWD ELECTRONIC FILES
Title Link: https://geotracker.waterboards.ca.gov/view_documents?global_id=T0608501437&document_id=5856706
Document Date: 2/18/1999
Submitted:

| | | | | | | |
|----------|---------|-----|---------------|-----------|--|---------------------|
| <u>9</u> | 5 of 20 | SSE | 0.09 / 472.86 | 90.55 / 1 | TESORO (SPEEDWAY XP) #63175 1256 E JULIAN ST SAN JOSE CA 95116 | CUPA SANTA CLARA |
|----------|---------|-----|---------------|-----------|--|---------------------|

Facility ID: FA0270566
GIS Latitude: 37.351802
GIS Longitude: -121.86947

| Map Key | Number of Records | Direction | Distance (mi/ft) | Elev/Diff (ft) | Site | DB |
|---------|-------------------|-----------|------------------|----------------|------|----|
|---------|-------------------|-----------|------------------|----------------|------|----|

Details

Record ID: PR0402784
PE: 2205
Description: GENERATES 100 KG YR TO <5 TONS/YR
Program Identifier: DEH PERMIT-HAZ WASTE GENERATOR PROGRAM

Details

Record ID: PR0402783
PE: BP01
Description: HMBP FACILITY, 1-3 CHEMICALS
Program Identifier: DEH PERMIT-HAZ MAT BUSINESS PLAN PROGRAM

Details

Record ID: PR0397872
PE: 2399
Description: UNDERGROUND STORAGE TANK PROGRAM RECORD
Program Identifier:

| | | | | | | |
|-------------------|---------|-----|---------------|-----------|--|------|
| 9 | 6 of 20 | SSE | 0.09 / 472.86 | 90.55 / 1 | SHELL STN 175 1256 E JULIAN STREET SAN JOSE CA 95100 | HHSS |
|-------------------|---------|-----|---------------|-----------|--|------|

County:
Tank Details Microfiche: <http://geotracker.waterboards.ca.gov/ustpdfs/pdf/000209bd.pdf>

| | | | | | | |
|-------------------|---------|-----|---------------|-----------|---|-------------|
| 9 | 7 of 20 | SSE | 0.09 / 472.86 | 90.55 / 1 | TESORO (USA) 63175 1256 E JULIAN ST SAN JOSE CA 95116 | HAZ SANJOSE |
|-------------------|---------|-----|---------------|-----------|---|-------------|

| | | | |
|--------------------------|-------------------|-------------------------|-------|
| Occup ID: | 401829 | SIC: | 5541 |
| Class: | S1 | Hazmat Insp Dis: | |
| Prop Use: | 571 | Insp Dist: | 2200 |
| Station: | 8 | District: | 1 |
| HMMP: | Long Form | Floors Above: | 1 |
| HMMP Date: | 11/28/2017 | Hide: | FALSE |
| HMOC: | 1 | | |
| HMOC Description: | GASOLINE STATIONS | | |

| | | | | | | |
|-------------------|---------|-----|---------------|-----------|--|-----------|
| 9 | 8 of 20 | SSE | 0.09 / 472.86 | 90.55 / 1 | SPEEDWAY No. 4068 1256 E JULIAN ST SAN JOSE CA 95116 | CERS TANK |
|-------------------|---------|-----|---------------|-----------|--|-----------|

Site ID: 160342 **Latitude:** 37.351849
Longitude: -121.869362

Regulated Programs

EI ID: 10345066
EI Description: Chemical Storage Facilities

EI ID: 10345066
EI Description: Hazardous Waste Generator

EI ID: 10345066
EI Description: Underground Storage Tank

| <i>Map Key</i> | <i>Number of Records</i> | <i>Direction</i> | <i>Distance (mi/ft)</i> | <i>Elev/Diff (ft)</i> | <i>Site</i> | <i>DB</i> |
|----------------|--------------------------|------------------|-------------------------|-----------------------|-------------|-----------|
|----------------|--------------------------|------------------|-------------------------|-----------------------|-------------|-----------|

Violations

Violation Date: 04/15/2021 **Violation Source:** CERS
Violation Program: UST **Violation Division:** Santa Clara County Environmental Health
Citation: 23 CCR 16 2636(f)(1) - California Code of Regulations, Title 23, Chapter 16, Section(s) 2636(f)(1)
Violation Notes:

Returned to compliance on 04/15/2021. TANK 91 STP SENSOR FAILED TO PROVIDE AN AUDIBLE/VISUAL AND PUMP SHUT DOWN WHEN A LEAK WAS SIMULATED. THE TECHNICIAN REPLACED THE SENSOR LIKE-FOR-LIKE, RETESTED THE SENSOR AND VERIFIED THE SIMULATED LEAK PROVIDED AN AUDIBLE/VISUAL AND PUMP SHUT DOWN.

Violation Description:

Failure of the double-walled pressurized piping to be continuously monitored with a system that activates an audible and visual alarm or stops flow at the dispenser when a leak is detected.

Violations

Violation Date: 04/15/2021 **Violation Source:** CERS
Violation Program: UST **Violation Division:** Santa Clara County Environmental Health
Citation: HSC 6.7 25284.2 - California Health and Safety Code, Chapter 6.7, Section(s) 25284.2
Violation Notes:

Returned to compliance on 04/15/2021. TANK 91 SPILL CONTAINER TESTED HYDROSTATICALLY FOR 60 MINUTES, FAILED TO RETAIN WATER LEVEL FOR THE TEST DURATION.

Violation Description:

"Failure to meet one or more of the following requirements:

Install or maintain a liquid-tight spill container.

Have a minimum capacity of five gallons.

Have a functional drain valve or other method for the removal of liquid from the spill container.

Be resistant to galvanic corrosion.

Perform a tightness test at installation, every 12 months thereafter, or within 30 days after a repair to the spill container.

Tested using applicable manufacturer guidelines, industry codes, engineering standards, or a method approved by a professional engineer.

Tested by a certified UST service technician.

Maintain records of spill containment testing for 36 months.

"

Evaluations

Eval Date: 04/17/2019
Violations Found: No
Eval General Type: Compliance Evaluation Inspection
Eval Type: Routine done by local agency
Eval Division: Santa Clara County Environmental Health
Eval Program: HW
Eval Source: CERS
Eval Notes:

I am on site, 1256 E Julian, San Jose, for the 2019 Hazardous Waste Generator Permit Inspection. Mary Pablo, Manager, TESORO (MOBIL) #63175, is on site to allow facility access and records review. Submitted for CERS ID 10345066 on 5/18/2018 9:47AM by Jessica Sutton of Tesoro Refining and Marketing Company LLC (San Antonio, TX) SUMP WASTE CLEAN-UP, TEST WATER SOUTH OF FACILITY 30 gallons WASTE ABSORBENT & SPENT DISPENSER FUEL FILTERS SOUTH OF FACILITY 330 pounds From DTSC web today; EPA ID: CAL000373004, Name: TESORO USA 63175, Status: ACTIVE Site Inspection; I observed the two hazardous waste drums from behind a fence. I was able to see complete labels. NOTE: these labels were fading in the direct sun. Reminder: Maintain as required. File Review; OK; Note: data in [EVAL Notes] field for some records is

| Map Key | Number of Records | Direction | Distance (mi/ft) | Elev/Diff (ft) | Site | DB |
|----------------|--------------------------|------------------|-------------------------|-----------------------|-------------|-----------|
|----------------|--------------------------|------------------|-------------------------|-----------------------|-------------|-----------|

truncated from the source.

Eval Date: 11/02/2020
Violations Found: No
Eval General Type: Other/Unknown
Eval Type: Other, not routine, done by local agency
Eval Division: Santa Clara County Environmental Health
Eval Program: UST
Eval Source: CERS
Eval Notes:

On site to witness triennial secondary containment testing. Testing today was performed by Tony McCarter of Able Maintenance and was confirmed to have current ICC UST Service Technician (exp 10/15/21) and Incon Lvl 4 (09/23/22) certifications. 87-1 secondary product line was tested at 5psi for 60 minutes and passed. Fill sumps were tested with water using Incon accelerated test sump system for 15 minutes and passed. The following components were undergoing testing at the time of inspector's departure: - UDC sumps - STP sumps - UST annular spaces - 87-2 product, 91 product, and siphon secondary lines Submit a copy of today's test results to this department within 30 days.; Note: data in [EVAL Notes] field for some records is truncated from the source.

Eval Date: 04/20/2015
Violations Found: No
Eval General Type: Compliance Evaluation Inspection
Eval Type: Routine done by local agency
Eval Division: Santa Clara County Environmental Health
Eval Program: HMRRP
Eval Source: CERS
Eval Notes:

Rowena Pham, Store Manager, TESORO/USA #63175, on site to allow access to the facility and records for review. CERS Review Submitted for CERS ID 10345066 on 2/28/2015 3:55PM by Glenda Kierstead of Tesoro Refining and Marketing Company LLC (San Antonio, TX) See CERS System for review details. Inventory complete. OK; Note: data in [EVAL Notes] field for some records is truncated from the source.

Eval Date: 04/17/2019
Violations Found: No
Eval General Type: Compliance Evaluation Inspection
Eval Type: Routine done by local agency
Eval Division: Santa Clara County Environmental Health
Eval Program: UST
Eval Source: CERS
Eval Notes:

I am on site, 1256 E Julian, San Jose, for the 2019 Mary Pablo, Manager, TESORO (MOBIL) #63175, is on site to allow facility access and records review. This report will be emailed to 61@nmso.net, and STEPHEN.M.COULTER@TSOCORP.COM, Environmental Contact. Eyman "Alex" Leyva, UST Service Tech, Service Station Systems, Inc. is on site to perform the 2019 UST Monitoring System Testing and Certification. ICC# 8820840 Serv Tech Expires 11/16/2019 VR - Expires 3/27/2020 VMI LDT-890 Exp 3/15/2020 NOTE: The drop tubes were replaced on 4/10/2019, OK System set-up and Alarm History provided, OK, Spill buckets, 3, in sumps, tested with lid assembly in place. 5 gallons water to within 1 inch of the top of assembly. Measured and recorded, 60 minutes, no drops observed, OK VR Battery Check, OK Sensor Out - OK Power Out - OK UST sensors (3) - OK STP sensors (3), STP shutdown, A and V alarms !, Print, OK Drop Tube Sump sensors (3), OK Dispenser UDC sensors [Truncated]; Note: data in [EVAL Notes] field for some records is truncated from the source.

Eval Date: 04/20/2015
Violations Found: No
Eval General Type: Compliance Evaluation Inspection
Eval Type: Routine done by local agency
Eval Division: Santa Clara County Environmental Health
Eval Program: UST
Eval Source: CERS
Eval Notes:

Rowena Pham, Store Manager, TESORO/USA #63175, on site to allow access to the facility and records for review. EC - TESORO/USA #63175 CERS - TESORO (MOBIL) 63175 Service Station Systems Israel Santillan ICC 8057571-UT exp. 10/4/2015 VR B33310 exp. 10/2/2015 VMI# 2346 exp. 7/11/2015 System Setup and Alarm History provided. On-Ste Records Review, DUSTO Monthly Reports, OK, Training Records, OK CERS Review, Submitted for CERS ID 10345066 on 2/28/2015 3:55PM by Glenda Kierstead of Tesoro Refining and Marketing Company LLC (San Antonio, TX), to be reviewed now. The Financial Responsibility Mechanism used for this site, Letter from CFO, signed by G. Scott Spendlove, is dated March 25, 2014. This shall be updated as required, Identify the Fiscal Year for this business to determine due date for annual submittal. Spill Buckets (3), IS asked about fuel as test liquid. No, not approved for lake test. NOTE: with buckets dis-assembled, the buckets 3.5 [Truncated]; Note: data in [EVAL Notes] field for some records is truncated from the source.

Eval Date: 04/20/2017
Violations Found: No
Eval General Type: Compliance Evaluation Inspection
Eval Type: Routine done by local agency
Eval Division: Santa Clara County Environmental Health
Eval Program: HMRRP
Eval Source: CERS
Eval Notes:

On-site to conduct a hazardous materials business plan (HMBP) inspection. A HMBP was submitted via CERS on 11/29/16 and was reviewed as complete. The sole hazardous material that is handled on-site at reportable thresholds is gasoline (30,000 in 3 x USTs).; Note: data in [EVAL Notes] field for some records is truncated from the source.

Eval Date: 04/20/2017
Violations Found: No
Eval General Type: Compliance Evaluation Inspection
Eval Type: Routine done by local agency
Eval Division: Santa Clara County Environmental Health
Eval Program: UST
Eval Source: CERS
Eval Notes:

On-site to conduct a UST compliance inspection. Annual monitoring system testing was performed by UST service technician Jesse Rodriguez from Service Stations Systems. Mr. Rodriguez had all of the following certifications. During testing of monitoring equipment the following was observed: - Secondary containment test boots were observed as pulled-back prior to testing. -87, 87-aux, and 91 spill buckets were hydrostatically tested with 5 gallons of water for 60 minutes. -87, 87-aux, and 91 STP sump sensors (Veeder Root 208) were tested in water and produced an audible and visual alarm at the monitoring panel as well as positive shutdown of the turbines. -87, 87-aux, and 91 annular sensors (Veeder Root 407) were tested with water and produced an audible and visual alarm at the monitoring panel. -Electronic line leak detectors (Veeder Root 8484) were tested with a VMI test system to simulate a 3 gallon per hour leak at 10 psi. The VMI tester was documented as having [Truncated]; Note: data in [EVAL Notes] field for some records is truncated from the source.

Eval Date: 05/29/2014
Violations Found: No
Eval General Type: Compliance Evaluation Inspection
Eval Type: Routine done by local agency
Eval Division: Santa Clara County Environmental Health
Eval Program: UST
Eval Source: CERS
Eval Notes:

ON SITE FOR 2014 SITE INSPECTION. ROWENA PHAN ON SITE TO FACILITATE SITE INSPECTION AND RECORDS REVIEW. THE 2014 UST MONITORING CERTIFICATION WAS PERFORMED ON APRIL 21, 2014 BY ISRAEL SANTILLAN, UST SERVICE TECH, SERVICE STATIONS SYSTEMS. ICC# 8057571-UT, EXP. 10/30/2015 VEEDER-ROOT SERVICE ID B33310 EXP. 10/2/2015 VMI# 2346, EXP. 7/11/2015 VEEDER-ROOT PANEL STATUS, ALL SYSTEMS NORMAL, OK LIGHTS, HORN, OK CERTIFIED BY ISRAEL SANTILLAN, UST SERVICE TECH, SERVICE STATIONS SYSTEMS ON APRIL 21, 2014 WITH LABEL AND SIGNATURE. NOTE: THIS MONITORING REPORT WAS RECEIVED AND REVIEWED BY THIS OFFICE ON MAY 21, 2014. DUSTO MONTHLY REPORTS AND ALARM HISTORY REVIEWED ON SITE FEBRUARY 14TH LIQUID ALARM, WATER IN FILL SUMPS, REMOVED, OK TRAINING, OK CERS REVIEW ON LINE AT HTTP://CERSS.CALEPA.CA.GOV FINANCIAL RESPONSIBILITY, DATED MARCH 25, 2014, SELF INSURED, OK ALL OTHER ELEMENTS PREVIOUSLY APPROVED, OK.; Note: data in [EVAL Notes] field for some records is truncated from the source.

Eval Date: 04/15/2021
Violations Found: No
Eval General Type: Compliance Evaluation Inspection
Eval Type: Routine done by local agency
Eval Division: Santa Clara County Environmental Health
Eval Program: HMRRP
Eval Source: CERS
Eval Notes:

LAST CERS SUBMITTAL DATED 11/2/2020. HAZARDOUS MATERIALS STORED AT OR ABOVE REQUIRED THRESHOLD: -GASOLINE HBMP TRAINING RECORDS ARE CURRENT.; Note: data in [EVAL Notes] field for some records is truncated from the source.

Eval Date: 04/19/2018
Violations Found: No
Eval General Type: Compliance Evaluation Inspection

| Map Key | Number of Records | Direction | Distance (mi/ft) | Elev/Diff (ft) | Site | DB |
|----------------|--------------------------|------------------|-------------------------|-----------------------|-------------|-----------|
|----------------|--------------------------|------------------|-------------------------|-----------------------|-------------|-----------|

Eval Type: Routine done by local agency
Eval Division: Santa Clara County Environmental Health
Eval Program: UST
Eval Source: CERS
Eval Notes:

On-site to conduct a UST compliance inspection. Annual monitoring system testing was performed by UST service technician Alex Barajas. Mr. Barajas had all of the required certifications. During testing of monitoring equipment the following was observed: -87, 87-aux, and 91 spill buckets were hydrostatically tested with 5 gallons of water for 60 minutes. -Fail-safe and sensor out were demonstrated on all tanks. -87, 87-aux, and 91 STP sump sensors (Veeder Root 208) were tested in water and produced an audible and visual alarm at the monitoring panel as well as positive shutdown of the turbines. -87, 87-aux, and 91 annular sensors (Veeder Root 407) were tested in water and produced an audible and visual alarm at the monitoring panel. -Electronic line leak detectors (Veeder Root 8484) were tested with a VMI test system (was marked as having been calibrated) to simulate a 3 gallon per hour leak at 10 PSI. -Overfill prevention in the form of ATG probes were tested. At [Truncated]; Note: data in [EVAL Notes] field for some records is truncated from the source.

Eval Date: 06/12/2020
Violations Found: No
Eval General Type: Compliance Evaluation Inspection
Eval Type: Routine done by local agency
Eval Division: Santa Clara County Environmental Health
Eval Program: UST
Eval Source: CERS
Eval Notes:

On-site to conduct a UST compliance inspection. The annual monitoring system test was performed by Service Station Systems in April 2020 during the time our agency was not conducting inspections due to Covid-19. Mr. Alex Leyva of Service Station Systems was on-site today to open all sumps and dispensers covers. A visual inspection was then performed of these areas with no issues observed. The following records were reviewed on-site: -DUSTO inspection reports (along with associated work orders for any alarms) and training log, monitoring system certification and secondary containment test reports, and alarm history and system set-up. The following records were reviewed electronically: -A complete UST CERS submittal made and reviewed by our agency. NOTES: -Annual monitoring system (AMC) test report was provided to our agency within 30 days as required. According to AMC test report, all leak sensors functioned as required.; Note: data in [EVAL Notes] field for some records is truncated from the source.

Eval Date: 11/14/2017
Violations Found: No
Eval General Type: Other/Unknown
Eval Type: Other, not routine, done by local agency
Eval Division: Santa Clara County Environmental Health
Eval Program: UST
Eval Source: CERS
Eval Notes:

On-site to observe secondary containment testing. Testing was performed by Erik Salinger of Able Maintenance. Mr. Salinger has the following certifications observed as current: -ICC UST Service Technician -Incon Sump Test System Operation Level 4 Product piping runs were tested with a 60 minute pressure test @ 5 psig with the following results: -87-1, PASS -87-2, COULD NOT BE TESTED DUE TO DAMAGED TEST BOOT -91, COULD NOT BE TESTED DUE TO DAMAGED TEST BOOT STP sumps were tested with a 15 minute Incon accelerated hydrostatic test with the following results: -87-1, PASS -87-2, COULD NOT BE TESTED DUE TO DAMAGED TEST BOOT -91, COULD NOT BE TESTED DUE TO DAMAGED TEST BOOT Fill sumps were tested with a 15 minute Incon accelerated hydrostatic test with the following results: -87, PASS -87-2, PASS -91, PASS UDCs were tested with a 15 minute Incon accelerated hydrostatic test with the following results: -Dispenser 1/2, PASS -Dispenser 3/4, DID NOT [Truncated]; Note: data in [EVAL Notes] field for some records is truncated from the source.

Eval Date: 04/15/2021
Violations Found: Yes
Eval General Type: Compliance Evaluation Inspection
Eval Type: Routine done by local agency
Eval Division: Santa Clara County Environmental Health
Eval Program: UST
Eval Source: CERS
Eval Notes:

ON SITE TO WITNESS THE MONITORING SYSTEM CERTIFICATION WITH RICHARD RUIZ A CALIFORNIA ICC CERTIFIED TECHNICIAN WITH SERVICE STATION SYSTEMS. MR. RUIZ'S CERTIFICATION WERE VERIFIED TO BE CURRENT, ICC (EXP:2/1/2023), VEEDER-ROOT (EXP: 7/11/2021), AND FRANKLIN FUELING (12/31/2021). THE UNDERGROUND STORAGE TANK SYSTEM CONSISTS OF THREE TANKS(REGULAR-MAIN, REGULAR-AUX AND 91) WITH FOUR UNDER DISPENSER CONTAINERS. THE FOLLOWING COMPONENTS WERE TESTED AND FOUND TO BE OPERABLE: -ANNULAR LIQUID SENSORS, TRIGGERED AN AUDIBLE AND VISUAL ALARM WHEN A LEAK WAS SIMULATED. -STP LIQUID SENSORS, TRIGGERED AN AUDIBLE, VISUAL ALARM AND SHUT DOWN THE PUMP WHEN A LEAK WAS SIMULATED. -UNDER DISPENSER SENSORS, TRIGGERED AN AUDIBLE, VISUAL ALARM AND SHUT DOWN THE PUMP WHEN A LEAK WAS SIMULATED. -SPILL CONTAINER FOR 87-MAIN AND 87-AUX WERE TESTED HYDROSTATICALLY FOR 60 MINUTES WITHOUT WATER LOSS. -ELECTRONIC LINE

| Map Key | Number of Records | Direction | Distance (mi/ft) | Elev/Diff (ft) | Site | DB |
|----------------|--------------------------|------------------|-------------------------|-----------------------|-------------|-----------|
|----------------|--------------------------|------------------|-------------------------|-----------------------|-------------|-----------|

LEAK DETECTOR FOR 87-MAIN AND 91, TESTED AT 3.0 GPH AT 10 PSI. -SENSOR [Truncated]; Note: data in [EVAL Notes] field for some records is truncated from the source.

Eval Date: 06/02/2014
Violations Found: No
Eval General Type: Other/Unknown
Eval Type: Other, not routine, done by local agency
Eval Division: Santa Clara County Environmental Health
Eval Program: UST
Eval Source: CERS
Eval Notes:

INSPECTION REVIW, CERS ASSITANCE, WRITE-UP AND DELIVERY FOR SIGNATURE; Note: data in [EVAL Notes] field for some records is truncated from the source.

Eval Date: 04/20/2016
Violations Found: No
Eval General Type: Compliance Evaluation Inspection
Eval Type: Routine done by local agency
Eval Division: Santa Clara County Environmental Health
Eval Program: UST
Eval Source: CERS
Eval Notes:

A Monitoring System Equipment Certification was performed today by Service Station Systems, Inc. Technician Jesse Rodriguez (ICC# 8024952-UT Exp. 10/23/17, Veeder Root (VR) #B37358 Level 4 Technician Exp. 1/13/17, VMI MLLD #2659 Exp. 4/3/18, VMI LDT-890 Tester #2660 Exp. 4/3/18). The underground storage tank (UST) system is comprised of three (3) double walled fiberglass motor vehicle fuel tanks (Two 10,000 gallon tanks storing regular unleaded gasoline and one 10,000 gallon tank storing premium unleaded gasoline). Piping is double walled fiberglass. Per information reported to CERS on 4/15/2016, all three tanks were installed on 9/1/1988. *Note: This site has rebranded to MOBIL. The site name is now "TESORO (MOBIL) 63175" per CERS submittal made on 4/15/2016. Station ownership remains the same. A new permit will be issued to reflect the name change. Components tested today, 4/20/2016: -3 UST Annular space sensors (VR-407) -3 STP Sump sensors (VR-208); Positive [Truncated]; Note: data in [EVAL Notes] field for some records is truncated from the source.

Eval Date: 04/20/2017
Violations Found: No
Eval General Type: Compliance Evaluation Inspection
Eval Type: Routine done by local agency
Eval Division: Santa Clara County Environmental Health
Eval Program: HW
Eval Source: CERS
Eval Notes:

On-site to conduct a hazardous waste inspection. The following hazardous waste was observed: -Fuel-contaminated test water: 1 x 30 gallon drum - Waste absorbent: 1 x 55 gallon drum NOTES: -CAL000373004 is active -Fire extinguishers were observed as maintained -Spill control was available - Emergency information was on-site -Training documentation was observed -Inspections of hazardous waste storage areas are conducted at least weekly -Hazardous waste manifests were reviewed; Note: data in [EVAL Notes] field for some records is truncated from the source.

Eval Date: 04/17/2019
Violations Found: No
Eval General Type: Compliance Evaluation Inspection
Eval Type: Routine done by local agency
Eval Division: Santa Clara County Environmental Health
Eval Program: HMRRP
Eval Source: CERS
Eval Notes:

I am on site, 1256 E Julian, San Jose, for the 2019 HMBP permit inspection. Mary Pablo, Manager, TESORO (MOBIL) #63175, is on site to allow facility access and records review. Submitted for CERS ID 10345066 on 5/18/2018 9:47AM by Jessica Sutton of Tesoro Refining and Marketing Company LLC (San Antonio, TX) - OK SUMP WASTE CLEAN-UP, TEST WATER SOUTH OF FACILITY 30 gallons WASTE ABSORBENT & SPENT DISPENSER FUEL FILTERS SOUTH OF FACILITY 330 pounds GASOLINE (GRADES: REGULAR & PREMIUM) 86290-81-5 WEST SIDE OF FACILITY IN UNDERGROUND STORAGE TANKS 30,000 gallons ODORIZED PROPANE OUTSIDE IN YARD 74 gallons - 21 5 gallon BBQ bottlws for exchange/sale. HMIS, OK NOTE the next HMBP/IS CERS Submittal is due in or before May 2019.; Note: data in [EVAL Notes] field for some records is truncated from the source.

Eval Date: 04/20/2015
Violations Found: No

| <i>Map Key</i> | <i>Number of Records</i> | <i>Direction</i> | <i>Distance (mi/ft)</i> | <i>Elev/Diff (ft)</i> | <i>Site</i> | <i>DB</i> |
|----------------|--------------------------|------------------|-------------------------|-----------------------|-------------|-----------|
|----------------|--------------------------|------------------|-------------------------|-----------------------|-------------|-----------|

Eval General Type: Compliance Evaluation Inspection
Eval Type: Routine done by local agency
Eval Division: Santa Clara County Environmental Health
Eval Program: HW
Eval Source: CERS
Eval Notes:

Rowena Pham, Store Manager, TESORO/USA #63175, on site to allow access to the facility and records for review. Cal EPA ID Status review: EPA ID: CAL000373004 Name: TESORO USA 63175 Status: ACTIVE Inactive Date: Contact: LISA GOMEZ County: SANTA CLARA SIC: 44719 Record Entered: 2012-03-22 Last updated: 2014-09-18 Name Address City State ZIP Phone Location TESORO USA 63175 1256 E JULIAN ST SAN JOSE CA 95116 No Violations noted.; Note: data in [EVAL Notes] field for some records is truncated from the source.

Eval Date: 04/09/2021
Violations Found: No
Eval General Type: Other/Unknown
Eval Type: Other, not routine, done by local agency
Eval Division: Santa Clara County Environmental Health
Eval Program: UST
Eval Source: CERS
Eval Notes:

On-site to witness an overfill prevention equipment test. All tanks are equipped with Franklin Fueling Defender series drop tubes and flapper valves. Today's test was performed by Mr. Marcus Garcia of Service Station Systems who has the required certification for this equipment (FFS EVR Phase I Systems –VR-101). During the test, the following was observed: -Drop tubes were removed and measured using the procedure specified in the Defender Series Overfill Prevention Valve Installation Guide. Measurements showed that all valves were positioned below 95%. -Flapper valves were manually activated and functioned as designed. NOTES: -Provide a copy of today's test report to our agency within 30 days.; Note: data in [EVAL Notes] field for some records is truncated from the source.

Eval Date: 04/27/2022
Violations Found: No
Eval General Type: Compliance Evaluation Inspection
Eval Type: Routine done by local agency
Eval Division: Santa Clara County Environmental Health
Eval Program: UST
Eval Source: CERS
Eval Notes:

On-site to conduct a UST compliance inspection. Annual monitoring system testing was performed by UST service technician Richard Ruiz. Mr. Ruiz had all of the required certifications. During testing of monitoring equipment the following was observed: -All spill buckets were hydrostatically tested with 5 gallons of water for 60 minutes. -Fail-safe and sensor out conditions were demonstrated on all tanks. -All STP sump sensors were tested in water and triggered an audible and visual alarm at the monitoring panel as well as positive shutdown of the turbines. -All annular sensors were tested in water and produced an audible and visual alarm at the monitoring panel. -Electronic line leak detectors were tested with a VMI test system (was marked as having been calibrated) to simulate a 3 gallon per hour leak at 10 psi which stopped product flow and triggered a gross line fail at the monitoring panel. -All UDC sensors were tested in water and produced an audible and alarm [Truncated]; Note: data in [EVAL Notes] field for some records is truncated from the source.

Eval Date: 04/15/2021
Violations Found: No
Eval General Type: Compliance Evaluation Inspection
Eval Type: Routine done by local agency
Eval Division: Santa Clara County Environmental Health
Eval Program: HW
Eval Source: CERS
Eval Notes:

FACILITY MAINTAINED STATE EPA ID NUMBER CAL000373004 ACTIVE HAZARDOUS WASTE GENERATED, SOLID WASTE (ABSORBENT, RAGS) AND TEST WATER. CESGQ TRAINING IS CONDUCTED. MANIFEST GENERATED FOR THE PAST THREE YEARS. EMERGENCY EQUIPMENT OBSERVED; Note: data in [EVAL Notes] field for some records is truncated from the source.

Affiliations

Affil Type Desc: Identification Signer
Entity Name: TERESA MILES
Entity Title: SENIOR MANAGER, ENVIRONMENTAL COMPLIANCE WEST
Address:

| <i>Map Key</i> | <i>Number of Records</i> | <i>Direction</i> | <i>Distance (mi/ft)</i> | <i>Elev/Diff (ft)</i> | <i>Site</i> | <i>DB</i> |
|-------------------------|--------------------------|------------------|-------------------------|-----------------------|---|-----------|
| <i>City:</i> | | | | | | |
| <i>State:</i> | | | | | | |
| <i>Country:</i> | | | | | | |
| <i>Zip Code:</i> | | | | | | |
| <i>Phone:</i> | | | | | | |
| <i>Affil Type Desc:</i> | | | | | UST Tank Owner | |
| <i>Entity Name:</i> | | | | | Thrifty Oil Co. | |
| <i>Entity Title:</i> | | | | | | |
| <i>Address:</i> | | | | | 13116 IMPERIAL HIGHWAY | |
| <i>City:</i> | | | | | SANTA FE SPRINGS | |
| <i>State:</i> | | | | | CA | |
| <i>Country:</i> | | | | | United States | |
| <i>Zip Code:</i> | | | | | 90670 | |
| <i>Phone:</i> | | | | | (562) 921-3581 | |
| <i>Affil Type Desc:</i> | | | | | CUPA District | |
| <i>Entity Name:</i> | | | | | Santa Clara County Environmental Health | |
| <i>Entity Title:</i> | | | | | | |
| <i>Address:</i> | | | | | 1555 Berger Drive, Suite 300 | |
| <i>City:</i> | | | | | San Jose | |
| <i>State:</i> | | | | | CA | |
| <i>Country:</i> | | | | | | |
| <i>Zip Code:</i> | | | | | 95112-2716 | |
| <i>Phone:</i> | | | | | (408) 918-3400 | |
| <i>Affil Type Desc:</i> | | | | | Facility Mailing Address | |
| <i>Entity Name:</i> | | | | | Mailing Address | |
| <i>Entity Title:</i> | | | | | | |
| <i>Address:</i> | | | | | P.O. BOX 711 ATTN: GASOLINE COMPLIANCE, LOC 148 | |
| <i>City:</i> | | | | | DALLAS | |
| <i>State:</i> | | | | | TX | |
| <i>Country:</i> | | | | | | |
| <i>Zip Code:</i> | | | | | 75221 | |
| <i>Phone:</i> | | | | | | |
| <i>Affil Type Desc:</i> | | | | | Parent Corporation | |
| <i>Entity Name:</i> | | | | | Speedway | |
| <i>Entity Title:</i> | | | | | | |
| <i>Address:</i> | | | | | | |
| <i>City:</i> | | | | | | |
| <i>State:</i> | | | | | | |
| <i>Country:</i> | | | | | | |
| <i>Zip Code:</i> | | | | | | |
| <i>Phone:</i> | | | | | | |
| <i>Affil Type Desc:</i> | | | | | UST Permit Applicant | |
| <i>Entity Name:</i> | | | | | BURKE D. ALBELDA | |
| <i>Entity Title:</i> | | | | | ENVIRONMENTAL COMPLIANCE SUPERVISOR | |
| <i>Address:</i> | | | | | | |
| <i>City:</i> | | | | | | |
| <i>State:</i> | | | | | | |
| <i>Country:</i> | | | | | | |
| <i>Zip Code:</i> | | | | | | |
| <i>Phone:</i> | | | | | (310) 869-4096 | |
| <i>Affil Type Desc:</i> | | | | | UST Tank Operator | |
| <i>Entity Name:</i> | | | | | NMSO, INC. (SAM ANABI) | |
| <i>Entity Title:</i> | | | | | | |
| <i>Address:</i> | | | | | 1256 E JULIAN ST | |
| <i>City:</i> | | | | | SAN JOSE | |
| <i>State:</i> | | | | | CA | |
| <i>Country:</i> | | | | | United States | |
| <i>Zip Code:</i> | | | | | 95116 | |
| <i>Phone:</i> | | | | | (909) 394-4728 | |
| <i>Affil Type Desc:</i> | | | | | Document Preparer | |
| <i>Entity Name:</i> | | | | | BELSHIRE ENVIRONMENTAL SERVICES, INC. | |
| <i>Entity Title:</i> | | | | | | |

| Map Key | Number of Records | Direction | Distance (mi/ft) | Elev/Diff (ft) | Site | DB |
|---------|-------------------|-----------|------------------|----------------|------|----|
|---------|-------------------|-----------|------------------|----------------|------|----|

Address:
 City:
 State:
 Country:
 Zip Code:
 Phone:

Affil Type Desc: Property Owner
Entity Name: Thrifty Oil Co.
Entity Title:
Address: 13116 IMPERIAL HIGHWAY
City: SANTA FE SPRINGS
State: CA
Country: United States
Zip Code: 90670
Phone: (562) 921-3581

Affil Type Desc: Operator
Entity Name: NMSO, INC.
Entity Title:
Address:
City:
State:
Country:
Zip Code:
Phone: (909) 394-4728

Affil Type Desc: Environmental Contact
Entity Name: BURKE ALBELDA
Entity Title:
Address: P.O. BOX 711 ATTN: GASOLINE COMPLIANCE, LOC 148
City: DALLAS
State: TX
Country:
Zip Code: 75221
Phone:

Affil Type Desc: Legal Owner
Entity Name: TRMC RETAIL LLC
Entity Title:
Address: P.O. BOX 711 ATTN: GASOLINE COMPLIANCE, LOC 148
City: DALLAS
State: TX
Country: United States
Zip Code: 75221
Phone: (800) 828-0711

Affil Type Desc: UST Property Owner Name
Entity Name: Thrifty Oil Co.
Entity Title:
Address: 13116 IMPERIAL HIGHWAY
City: SANTA FE SPRINGS
State: CA
Country: United States
Zip Code: 90670
Phone: (562) 921-3581

Coordinates

| | |
|-------------------------------|--|
| Env Int Type Code: HWG | Longitude: -121.869360 |
| Program ID: 10345066 | Coord Name: |
| Latitude: 37.351850 | Ref Point Type Desc: Center of a facility or station. |

| | | | | | | |
|-------------------|---------|-----|------------------|--------------|--|-----|
| 9 | 9 of 20 | SSE | 0.09 / 472.86 | 90.55 / 1 | SPEEDWAY No. 4068 1256 E JULIAN ST SAN JOSE CA 95116 | UST |
|-------------------|---------|-----|------------------|--------------|--|-----|

| Map Key | Number of Records | Direction | Distance (mi/ft) | Elev/Diff (ft) | Site | DB |
|----------------------------|---|-----------|------------------|-------------------|------------|----|
| Facility ID: | FA0270566 | | | Latitude: | 37.35185 | |
| CERS ID: | 10345066 | | | Longitude: | -121.86936 | |
| County: | Santa Clara | | | | | |
| Permitting Agency: | Santa Clara County Environmental Health | | | | | |
| Site Facility Type: | PERMITTED UNDERGROUND STORAGE TANK (UST) | | | | | |
| Note: | Information related to facilities can be searched on Geo Tracker Website: https://geotracker.waterboards.ca.gov/search | | | | | |

Tank Details

| | | | |
|-------------------------------------|-------------------------------|----------------------------|----------------------|
| Epa Region: | 9 | Tank Closure Date: | |
| No. of Closed UST: | 0 | Tank Configuration: | Stand Alone Tank |
| No. of Inuse UST: | | Tank Contents: | Premium Unleaded |
| No. of Oos UST: | 0 | Tank Cp Impr Curr: | No |
| Owner Type: | Non-Government | Tank Cp Shutoff: | Yes |
| Tank ID No.: | 3 | Tank Installatn Dt: | 9/1/1988 12:00:00 AM |
| Tank Status: | Confirmed/Updated Information | Tank No of Compart: | 1 |
| Tank Type: | Double Wall | Tank Pc Constructn: | Fiberglass |
| Tank Alarms: | No | Tank Spill Bucket: | Yes |
| Tank Ball Float: | No | Tribal Lands: | No |
| Tank Operator Name: | NMSO, INC. (SAM ANABI) | | |
| Tank Operator Mail Address: | 1256 E JULIAN ST | | |
| Tank Operator Mail City: | SAN JOSE | | |
| Tank Operator Mail State: | CA | | |
| Tank Operator Mail Zip: | 95116 | | |
| Tank Owner Name: | THRIFTY OIL CO. | | |
| Tank Owner Mailing Address: | 13116 IMPERIAL HIGHWAY | | |
| Tank Owner Mailing City: | SANTA FE SPRINGS | | |
| Tank Owner Mailing State: | CA | | |
| Tank Owner Mailing Zip: | 90670 | | |
| Tank Capacity Gallons: | 10000 | | |
| Tank Piping Construction: | Double Walled | | |
| Tank Piping Type: | Pressure | | |
| Tank Pw Piping Construction: | Fiberglass | | |
| Tank Sacrificial Anode: | No | | |

Tank Details

| | | | |
|-------------------------------------|-------------------------------|----------------------------|----------------------|
| Epa Region: | 9 | Tank Closure Date: | |
| No. of Closed UST: | 0 | Tank Configuration: | Stand Alone Tank |
| No. of Inuse UST: | | Tank Contents: | Regular Unleaded |
| No. of Oos UST: | 0 | Tank Cp Impr Curr: | No |
| Owner Type: | Non-Government | Tank Cp Shutoff: | Yes |
| Tank ID No.: | 2 | Tank Installatn Dt: | 9/1/1988 12:00:00 AM |
| Tank Status: | Confirmed/Updated Information | Tank No of Compart: | 1 |
| Tank Type: | Double Wall | Tank Pc Constructn: | Fiberglass |
| Tank Alarms: | No | Tank Spill Bucket: | Yes |
| Tank Ball Float: | No | Tribal Lands: | No |
| Tank Operator Name: | NMSO, INC. (SAM ANABI) | | |
| Tank Operator Mail Address: | 1256 E JULIAN ST | | |
| Tank Operator Mail City: | SAN JOSE | | |
| Tank Operator Mail State: | CA | | |
| Tank Operator Mail Zip: | 95116 | | |
| Tank Owner Name: | THRIFTY OIL CO. | | |
| Tank Owner Mailing Address: | 13116 IMPERIAL HIGHWAY | | |
| Tank Owner Mailing City: | SANTA FE SPRINGS | | |
| Tank Owner Mailing State: | CA | | |
| Tank Owner Mailing Zip: | 90670 | | |
| Tank Capacity Gallons: | 10000 | | |
| Tank Piping Construction: | Double Walled | | |
| Tank Piping Type: | Pressure | | |
| Tank Pw Piping Construction: | Fiberglass | | |
| Tank Sacrificial Anode: | No | | |

Tank Details

| Map Key | Number of Records | Direction | Distance (mi/ft) | Elev/Diff (ft) | Site | DB |
|-------------------------------------|-------------------------------|-----------|------------------|----------------|----------------------------|----------------------|
| Epa Region: | 9 | | | | Tank Closure Date: | |
| No. of Closed UST: | 0 | | | | Tank Configuration: | Stand Alone Tank |
| No. of Inuse UST: | | | | | Tank Contents: | Regular Unleaded |
| No. of Oos UST: | 0 | | | | Tank Cp Impr Curr: | No |
| Owner Type: | Non-Government | | | | Tank Cp Shutoff: | Yes |
| Tank ID No.: | 1 | | | | Tank Installatn Dt: | 9/1/1988 12:00:00 AM |
| Tank Status: | Confirmed/Updated Information | | | | Tank No of Compart: | 1 |
| Tank Type: | Double Wall | | | | Tank Pc Constructn: | Fiberglass |
| Tank Alarms: | No | | | | Tank Spill Bucket: | Yes |
| Tank Ball Float: | No | | | | Tribal Lands: | No |
| Tank Operator Name: | NMSO, INC. (SAM ANABI) | | | | | |
| Tank Operator Mail Address: | 1256 E JULIAN ST | | | | | |
| Tank Operator Mail City: | SAN JOSE | | | | | |
| Tank Operator Mail State: | CA | | | | | |
| Tank Operator Mail Zip: | 95116 | | | | | |
| Tank Owner Name: | THRIFTY OIL CO. | | | | | |
| Tank Owner Mailing Address: | 13116 IMPERIAL HIGHWAY | | | | | |
| Tank Owner Mailing City: | SANTA FE SPRINGS | | | | | |
| Tank Owner Mailing State: | CA | | | | | |
| Tank Owner Mailing Zip: | 90670 | | | | | |
| Tank Capacity Gallons: | 10000 | | | | | |
| Tank Piping Construction: | Double Walled | | | | | |
| Tank Piping Type: | Pressure | | | | | |
| Tank Pw Piping Construction: | Fiberglass | | | | | |
| Tank Sacrificial Anode: | No | | | | | |

9 10 of 20 SSE 0.09 / 472.86 90.55 / 1 SHELL STN. #175
1256 E. JULIAN STREET
SAN JOSE CA HIST TANK

Owner Name: THRIFTY OIL CO. **No of Containers:** 6
Owner Street: 10000 LAKEWOOD BLVD. **County:** SANTA CLARA
Owner City: DOWNEY **Facility State:** CA
Owner State: CA **Facility Zip:** 95100
Owner Zip: 90240

9 11 of 20 SSE 0.09 / 472.86 90.55 / 1 JULIAN PARK ARCO SERVICE
1256 E JULIAN ST
SAN JOSE CA 95116 CUPA
SANTA CLARA

Facility ID: FA0264613
GIS Latitude: 37.3522217
GIS Longitude: -121.869324

Details

Record ID: PR0390314
PE: 2205
Description: GENERATES 100 KG YR TO <5 TONS/YR
Program Identifier: DEH PERMIT-HAZ WASTE GENERATOR PROGRAM

Details

Record ID: PR0397818
PE: BP01
Description: HMBP FACILITY, 1-3 CHEMICALS
Program Identifier: DEH PERMIT-HAZ MAT BUSINESS PLAN PROGRAM

9 12 of 20 SSE 0.09 / 472.86 90.55 / 1 PRECISION AUTO REPAIR
1256 E JULIAN ST
SAN JOSE CA 95116 CUPA
SANTA CLARA

Facility ID: FA0269764

| Map Key | Number of Records | Direction | Distance (mi/ft) | Elev/Diff (ft) | Site | DB |
|---------------------|-------------------|--|------------------|----------------|--|---------------------|
| GIS Latitude: | | 37.351849 | | | | |
| GIS Longitude: | | -121.869359 | | | | |
| <u>Details</u> | | | | | | |
| Record ID: | | PR0401470 | | | | |
| PE: | | 2201 | | | | |
| Description: | | GENERATES WASTE OIL ONLY | | | | |
| Program Identifier: | | DEH PERMIT-HAZ WASTE GENERATOR PROGRAM | | | | |
| <u>Details</u> | | | | | | |
| Record ID: | | PR0401469 | | | | |
| PE: | | BP01 | | | | |
| Description: | | HMBP FACILITY, 1-3 CHEMICALS | | | | |
| Program Identifier: | | DEH PERMIT-HAZ MAT BUSINESS PLAN PROGRAM | | | | |
| <u>9</u> | 13 of 20 | SSE | 0.09 / 472.86 | 90.55 / 1 | ARCO FACILITY #9601 1256 E JULIAN ST SAN JOSE CA 95113 | CUPA SANTA CLARA |
| Facility ID: | | FA0252096 | | | | |
| GIS Latitude: | | 37.351921 | | | | |
| GIS Longitude: | | -121.869687 | | | | |
| <u>Details</u> | | | | | | |
| Record ID: | | PR0397761 | | | | |
| PE: | | BP01 | | | | |
| Description: | | HMBP FACILITY, 1-3 CHEMICALS | | | | |
| Program Identifier: | | DEH PERMIT-HAZ MAT BUSINESS PLAN PROGRAM | | | | |
| <u>Details</u> | | | | | | |
| Record ID: | | PR0379102 | | | | |
| PE: | | 2205 | | | | |
| Description: | | GENERATES 100 KG YR TO <5 TONS/YR | | | | |
| Program Identifier: | | DEH PERMIT-HAZ WASTE GENERATOR PROGRAM | | | | |
| <u>9</u> | 14 of 20 | SSE | 0.09 / 472.86 | 90.55 / 1 | AUTO & TIRE SERVICE 1256 E JULIAN ST SAN JOSE CA 95116 | CUPA SANTA CLARA |
| Facility ID: | | FA0230062 | | | | |
| GIS Latitude: | | 37.351921 | | | | |
| GIS Longitude: | | -121.869687 | | | | |
| <u>Details</u> | | | | | | |
| Record ID: | | PR0330068 | | | | |
| PE: | | 2201 | | | | |
| Description: | | GENERATES WASTE OIL ONLY | | | | |
| Program Identifier: | | DEH PERMIT-HAZ WASTE GENERATOR PROGRAM | | | | |
| <u>9</u> | 15 of 20 | SSE | 0.09 / 472.86 | 90.55 / 1 | TESORO REFINING & MARKETING COMPANY LLC #63175 1256 E JULIAN ST SAN JOSE CA 95116 | RCRA NON GEN |

| Map Key | Number of Records | Direction | Distance (mi/ft) | Elev/Diff (ft) | Site | DB |
|----------------------------------|--------------------------|---|-------------------------|-----------------------|-------------|-----------|
| EPA Handler ID: | | CAL000373004 | | | | |
| Gen Status Universe: | | No Report | | | | |
| Contact Name: | | BRENDA RAMIREZ | | | | |
| Contact Address: | | 19100 , RIDGEWOOD PKWY , , SAN ANTONIO , TX, 78259 , US | | | | |
| Contact Phone No and Ext: | | 210-626-5153 | | | | |
| Contact Email: | | | | | | |
| Contact Country: | | US | | | | |
| County Name: | | SANTA CLARA | | | | |
| EPA Region: | | 09 | | | | |
| Land Type: | | Private | | | | |
| Receive Date: | | 20210602 | | | | |
| Location Latitude: | | 37.351836 | | | | |
| Location Longitude: | | -121.869279 | | | | |

Violation/Evaluation Summary

Note: NO RECORDS: As of Jan 2023, there are no Compliance Monitoring and Enforcement (violation) records associated with this facility (EPA ID).

Handler Summary

Importer Activity: No
Mixed Waste Generator: No
Transporter Activity: No
Transfer Facility: No
Onsite Burner Exemption: No
Furnace Exemption: No
Underground Injection Activity: No
Commercial TSD: No
Used Oil Transporter: No
Used Oil Transfer Facility: No
Used Oil Processor: No
Used Oil Refiner: No
Used Oil Burner: No
Used Oil Market Burner: No
Used Oil Spec Marketer: No

Hazardous Waste Handler Details

Sequence No: 1
Receive Date: 20210602
Handler Name: TESORO REFINING & MARKETING COMPANY LLC #63175
Source Type: Deactivation
Federal Waste Generator Code: N
Generator Code Description: Not a Generator, Verified

Hazardous Waste Handler Details

Sequence No: 1
Receive Date: 20120322
Handler Name: TESORO USA 63175
Source Type: Implementer
Federal Waste Generator Code: N
Generator Code Description: Not a Generator, Verified

Hazardous Waste Handler Details

Sequence No: 2
Receive Date: 20210203
Handler Name: TESORO REFINING & MARKETING COMPANY LLC #63175
Source Type: Implementer
Federal Waste Generator Code: N
Generator Code Description: Not a Generator, Verified

| Map Key | Number of Records | Direction | Distance (mi/ft) | Elev/Diff (ft) | Site | DB |
|---------|-------------------|-----------|------------------|----------------|------|----|
|---------|-------------------|-----------|------------------|----------------|------|----|

Owner/Operator Details

| | | | |
|-----------------------------|-------------------------------------|-------------------|----------------------|
| Owner/Operator Ind: | Current Operator | Street No: | 19100 |
| Type: | Other | Street 1: | RIDGEWOOD PKWY |
| Name: | TESORO REFINING & MARKETING COMPANY | Street 2: | |
| Date Became Current: | | City: | SAN ANTONIO |
| Date Ended Current: | | State: | TX |
| Phone: | 210-626-5153 | Country: | US |
| Source Type: | Deactivation | Zip Code: | 78259 |
| Owner/Operator Ind: | Current Operator | Street No: | 500 |
| Type: | Other | Street 1: | SPEEDWAY DR |
| Name: | TESORO REFINING & MARKETING COMPANY | Street 2: | |
| Date Became Current: | | City: | ENON |
| Date Ended Current: | | State: | OH |
| Phone: | 562-305-8226 | Country: | US |
| Source Type: | Implementer | Zip Code: | 45323 |
| Owner/Operator Ind: | Current Owner | Street No: | |
| Type: | Other | Street 1: | 19100 RIDGEWOOD PKWY |
| Name: | TESORO REFINING & MARKETING COMPANY | Street 2: | |
| Date Became Current: | | City: | SAN ANTONIO |
| Date Ended Current: | | State: | TX |
| Phone: | 210-626-6153 | Country: | |
| Source Type: | Implementer | Zip Code: | 78259-0000 |
| Owner/Operator Ind: | Current Operator | Street No: | |
| Type: | Other | Street 1: | 19100 RIDGEWOOD PKWY |
| Name: | BRENDA RAMIREZ | Street 2: | |
| Date Became Current: | | City: | SAN ANTONIO |
| Date Ended Current: | | State: | TX |
| Phone: | 210-626-5153 | Country: | |
| Source Type: | Implementer | Zip Code: | 78259 |

Historical Handler Details

| | |
|------------------------------------|--|
| Receive Dt: | 20120322 |
| Generator Code Description: | Not a Generator, Verified |
| Handler Name: | TESORO USA 63175 |
| Receive Dt: | 20210203 |
| Generator Code Description: | Not a Generator, Verified |
| Handler Name: | TESORO REFINING & MARKETING COMPANY LLC #63175 |

| | | | | | | |
|----------|----------|-----|---------------|-----------|---|-----------|
| <u>9</u> | 16 of 20 | SSE | 0.09 / 472.86 | 90.55 / 1 | MOBIL SS#63175 1256 E JULIAN ST SAN JOSE CA 95116 | EMISSIONS |
|----------|----------|-----|---------------|-----------|---|-----------|

2017 Criteria Data

| | | | |
|---------------------------|---------------|-------------------|------------|
| Facility ID: | 110689 | CERR Code: | |
| Facility SIC Code: | 5411 | TOGT: | .542765405 |
| CO: | 43 | ROGT: | .542765405 |
| Air Basin: | SF | COT: | |
| District: | BA | NOXT: | |
| COID: | SCL | SOXT: | |
| DISN: | BAY AREA AQMD | PMT: | |
| CHAPIS: | | PM10T: | |

| Map Key | Number of Records | Direction | Distance (mi/ft) | Elev/Diff (ft) | Site | DB |
|----------------|--------------------------|------------------|-------------------------|-----------------------|-------------|-----------|
|----------------|--------------------------|------------------|-------------------------|-----------------------|-------------|-----------|

2017 Toxic Data

| | | | |
|------------------------------------|--------|-------------------|---------------|
| Facility ID: | 110689 | COID: | SCL |
| Facility SIC Code: | 5411 | DISN: | BAY AREA AQMD |
| CO: | 43 | CHAPIS: | |
| Air Basin: | SF | CERR Code: | |
| District: | BA | | |
| TS: | | | |
| Health Risk Asmt: | | | |
| Non-Cancer Chronic Haz Ind: | | | |
| Non-Cancer Acute Haz Ind: | | | |

2018 Criteria Data

| | | | |
|---------------------------|---------------|-------------------|------------|
| Facility ID: | 110689 | CERR Code: | |
| Facility SIC Code: | 5541 | TOGT: | .542766437 |
| CO: | 43 | ROGT: | .542766437 |
| Air Basin: | SF | COT: | |
| District: | BA | NOXT: | |
| COID: | SCL | SOXT: | |
| DISN: | BAY AREA AQMD | PMT: | |
| CHAPIS: | | PM10T: | |

2018 Toxic Data

| | | | |
|------------------------------------|--------|-------------------|---------------|
| Facility ID: | 110689 | COID: | SCL |
| Facility SIC Code: | 5541 | DISN: | BAY AREA AQMD |
| CO: | 43 | CHAPIS: | |
| Air Basin: | SF | CERR Code: | |
| District: | BA | | |
| TS: | | | |
| Health Risk Asmt: | | | |
| Non-Cancer Chronic Haz Ind: | | | |
| Non-Cancer Acute Haz Ind: | | | |

2019 Criteria Data

| | | | |
|---------------------------|---------------|-------------------|------------|
| CO: | 43 | CHAPIS: | |
| Air Basin: | SF | CERR Code: | |
| Facility ID: | 110689 | ROGT: | .542766437 |
| District: | BA | COT: | |
| Facility SIC Code: | 5541 | NOXT: | |
| CO ID: | SCL | SOXT: | |
| DISN: | BAY AREA AQMD | | |
| PM10T: | | | |
| TOGT: | .542766437 | | |
| PMT: | | | |

2019 Toxic Data

| | | | |
|------------------------------------|--------|--------------------------|---------------|
| CO: | 43 | DISN: | BAY AREA AQMD |
| Air Basin: | SF | CHAPIS: | |
| Facility ID: | 110689 | CERR Code: | |
| District: | BA | TS: | |
| Facility SIC Code: | 5541 | Health Risk Asmt: | |
| COID: | SCL | | |
| Non-Cancer Chronic Haz Ind: | | | |
| Non-Cancer Acute Haz Ind: | | | |

2020 Criteria Data

| | | | |
|-------------------|----|-------------------|--|
| CO: | 43 | CHAPIS: | |
| Air Basin: | SF | CERR Code: | |

| Map Key | Number of Records | Direction | Distance (mi/ft) | Elev/Diff (ft) | Site | DB |
|--------------------|-------------------|-----------|------------------|----------------|------------------|----|
| Facility ID: | 110689 | | | | ROGT: .542766437 | |
| District: | BA | | | | COT: | |
| Facility SIC Code: | 5541 | | | | NOXT: | |
| CO ID: | SCL | | | | SOXT: | |
| DISN: | BAY AREA AQMD | | | | | |
| TOGT: | .542766437 | | | | | |
| PMT: | | | | | | |
| PM10T: | | | | | | |

2020 Toxic Data

| | | | |
|-----------------------------|--------|-------------------|---------------|
| CO: | 43 | DISN: | BAY AREA AQMD |
| Air Basin: | SF | CHAPIS: | |
| Facility ID: | 110689 | CHERR Code: | |
| District: | BA | TS: | |
| Facility SIC Code: | 5541 | Health Risk Asmt: | |
| COID: | SCL | | |
| Non-Cancer Chronic Haz Ind: | | | |
| Non-Cancer Acute Haz Ind: | | | |

9 17 of 20 SSE 0.09 / 472.86 90.55 / 1 SPEEDWAY NO.4068 1256 E JULIAN ST SAN JOSE CA 95116 UST SANTA CLARA

| | | | |
|------------------|-----------|----------------|------------|
| Facility ID: | FA0270566 | GIS Longitude: | -121.86947 |
| Facility Status: | Active | GIS Latitude: | 37.351802 |

Tank Details

| | |
|--------------------|-------------------------------------|
| Permit ID: | PT0475760 |
| Permit from Date: | 7/1/2011 |
| Permit to Date: | 6/30/2012 |
| Record ID: | TA0368626 |
| PE: | 2311 |
| Description: | UST PERMIT FEE-EACH ADDITIONAL TANK |
| Tanks Count: | 1 |
| Capacity: | 10000 |
| Tank Substance: | REGULAR UNLEADED |
| Status Changed Dt: | 11/21/2011 |

| | |
|--------------------|-------------------------------------|
| Permit ID: | PT0475858 |
| Permit from Date: | 7/1/2011 |
| Permit to Date: | 6/30/2012 |
| Record ID: | TA0368733 |
| PE: | 2311 |
| Description: | UST PERMIT FEE-EACH ADDITIONAL TANK |
| Tanks Count: | 1 |
| Capacity: | 10000 |
| Tank Substance: | PREMIUM UNLEADED |
| Status Changed Dt: | 11/21/2011 |

| | |
|--------------------|-------------------------|
| Permit ID: | PT0475634 |
| Permit from Date: | 7/1/2011 |
| Permit to Date: | 6/30/2012 |
| Record ID: | TA0368485 |
| PE: | 2310 |
| Description: | UST PERMIT FEE-1ST TANK |
| Tanks Count: | 1 |
| Capacity: | 10000 |
| Tank Substance: | REGULAR UNLEADED |
| Status Changed Dt: | 11/21/2011 |

9 18 of 20 SSE 0.09 / 472.86 90.55 / 1 THRIFTY OIL CO 1256 E JULIAN ST BKRP SAN JOSE CA UST SWEEPS

| Map Key | Number of Records | Direction | Distance (mi/ft) | Elev/Diff (ft) | Site | DB |
|---------------------|-----------------------------|-----------|------------------|----------------|--------------|--------------|
| C C: | A43-060-401829 | | | | D Filename: | SITE01B |
| BOE: | | | | | Page No: | 239 |
| Comp: | 401829 | | | | County: | SANTA CLARA |
| Status: | ACTIVE | | | | State : | CA |
| No of Tanks: | 3 | | | | Zip: | 95116 |
| Jurisdiction: | CITY OF SAN JOSE | | | | Latitude: | 37.35174 |
| Agency: | HAZARDOUS MATERIALS PROGRAM | | | | Longitude: | -121.869949 |
| Phone: | | | | | Georesult: | S5HPNTSCZA |
| Tank Details | | | | | | |
| Tank ID: | 000006 | | | | S Contain: | |
| O Tank ID: | | | | | Stg: | P |
| SWRCB No: | 43-060-401829-000006 | | | | Storage : | |
| Removed: | | | | | Storag Type: | PRODUCT |
| Installed: | | | | | P Contain: | |
| A Date: | | | | | Content: | REG UNLEADED |
| Capac: | 10000 | | | | ONA: | |
| Tank Use: | M.V. FUEL | | | | D File Name: | TANK1B |
| Tank Details | | | | | | |
| Tank ID: | 000007 | | | | S Contain: | |
| O Tank ID: | | | | | Stg: | P |
| SWRCB No: | 43-060-401829-000007 | | | | Storage : | |
| Removed: | | | | | Storag Type: | PRODUCT |
| Installed: | | | | | P Contain: | |
| A Date: | | | | | Content: | REG UNLEADED |
| Capac: | 10000 | | | | ONA: | |
| Tank Use: | M.V. FUEL | | | | D File Name: | TANK1B |
| Tank Details | | | | | | |
| Tank ID: | 000008 | | | | S Contain: | |
| O Tank ID: | | | | | Stg: | P |
| SWRCB No: | 43-060-401829-000008 | | | | Storage : | |
| Removed: | | | | | Storag Type: | PRODUCT |
| Installed: | | | | | P Contain: | |
| A Date: | | | | | Content: | REG UNLEADED |
| Capac: | 10000 | | | | ONA: | |
| Tank Use: | M.V. FUEL | | | | D File Name: | TANK1B |

9 19 of 20 SSE 0.09 / 472.86 90.55 / 1 CIRCLE K 1256 E JULIAN ST SAN JOSE CA UST SWEEPS

| | | | | | | |
|---------------------|-----------------------------|--|--|--|--------------|--------------|
| C C: | I43-060-401103 | | | | D Filename: | NSITE6 |
| BOE: | | | | | Page No: | 326 |
| Comp: | 401103 | | | | County: | SANTA CLARA |
| Status: | INACTIVE | | | | State : | CA |
| No of Tanks: | 5 | | | | Zip: | |
| Jurisdiction: | CITY OF SAN JOSE | | | | Latitude: | 37.35174 |
| Agency: | HAZARDOUS MATERIALS PROGRAM | | | | Longitude: | -121.869949 |
| Phone: | (408) 286-3925 | | | | Georesult: | S5HPNTSC-A |
| Tank Details | | | | | | |
| Tank ID: | 000003 | | | | S Contain: | NONE |
| O Tank ID: | | | | | Stg: | |
| SWRCB No: | 43-060-401103-000003 | | | | Storage : | PRODUCT |
| Removed: | | | | | Storag Type: | PRODUCT |
| Installed: | 01-01-01 | | | | P Contain: | BARE STEEL |
| A Date: | | | | | Content: | REG UNLEADED |

| Map Key | Number of Records | Direction | Distance (mi/ft) | Elev/Diff (ft) | Site | DB |
|----------------------------|----------------------|-----------|------------------|----------------|--------------|--------------|
| Capac: | 8000 | | | | ONA: | |
| Tank Use: | M.V. FUEL | | | | D File Name: | NTANK6 |
| <u>Tank Details</u> | | | | | | |
| Tank ID: | 000002 | | | | S Contain: | NONE |
| O Tank ID: | | | | | Stg: | |
| SWRCB No: | 43-060-401103-000002 | | | | Storage : | PRODUCT |
| Removed: | | | | | Storag Type: | PRODUCT |
| Installed: | 01-01-74 | | | | P Contain: | BARE STEEL |
| A Date: | | | | | Content: | REG UNLEADED |
| Capac: | 12000 | | | | ONA: | |
| Tank Use: | M.V. FUEL | | | | D File Name: | NTANK6 |
| <u>Tank Details</u> | | | | | | |
| Tank ID: | 000001 | | | | S Contain: | NONE |
| O Tank ID: | | | | | Stg: | |
| SWRCB No: | 43-060-401103-000001 | | | | Storage : | PRODUCT |
| Removed: | | | | | Storag Type: | PRODUCT |
| Installed: | 01-01-01 | | | | P Contain: | BARE STEEL |
| A Date: | | | | | Content: | LEADED |
| Capac: | 5000 | | | | ONA: | |
| Tank Use: | M.V. FUEL | | | | D File Name: | NTANK6 |
| <u>Tank Details</u> | | | | | | |
| Tank ID: | 000004 | | | | S Contain: | NONE |
| O Tank ID: | | | | | Stg: | |
| SWRCB No: | 43-060-401103-000004 | | | | Storage : | PRODUCT |
| Removed: | | | | | Storag Type: | PRODUCT |
| Installed: | 01-01-01 | | | | P Contain: | BARE STEEL |
| A Date: | | | | | Content: | LEADED |
| Capac: | 5000 | | | | ONA: | |
| Tank Use: | M.V. FUEL | | | | D File Name: | NTANK6 |
| <u>Tank Details</u> | | | | | | |
| Tank ID: | 000005 | | | | S Contain: | NONE |
| O Tank ID: | | | | | Stg: | |
| SWRCB No: | 43-060-401103-000005 | | | | Storage : | WASTE |
| Removed: | | | | | Storag Type: | WASTE |
| Installed: | 01-01-01 | | | | P Contain: | UNKNOWN |
| A Date: | | | | | Content: | |
| Capac: | 550 | | | | ONA: | |
| Tank Use: | OIL | | | | D File Name: | NTANK6 |

9 20 of 20 **SSE** 0.09 / 472.86 90.55 / 1 **SPEEDWAY #4068**
1256 E JULIAN ST
SAN JOSE CA 95116 **RCRA**
NON GEN

EPA Handler ID: CAL000463224
Gen Status Universe: No Report
Contact Name: TERESA MILES
Contact Address: 500 SPEEDWAY DR , , ENON , OH, 45323 ,
Contact Phone No and Ext: 562-305-8226
Contact Email: TAMILES@SPEEDWAY.COM
Contact Country:
County Name: SANTA CLARA
EPA Region: 09
Land Type:
Receive Date: 20210607
Location Latitude:

| Map Key | Number of Records | Direction | Distance (mi/ft) | Elev/Diff (ft) | Site | DB |
|---------|-------------------|-----------|------------------|----------------|------|----|
|---------|-------------------|-----------|------------------|----------------|------|----|

Location Longitude:

Violation/Evaluation Summary

Note: NO RECORDS: As of Jan 2023, there are no Compliance Monitoring and Enforcement (violation) records associated with this facility (EPA ID).

Handler Summary

Importer Activity: No
Mixed Waste Generator: No
Transporter Activity: No
Transfer Facility: No
Onsite Burner Exemption: No
Furnace Exemption: No
Underground Injection Activity: No
Commercial TSD: No
Used Oil Transporter: No
Used Oil Transfer Facility: No
Used Oil Processor: No
Used Oil Refiner: No
Used Oil Burner: No
Used Oil Market Burner: No
Used Oil Spec Marketer: No

Hazardous Waste Handler Details

Sequence No: 1
Receive Date: 20210607
Handler Name: SPEEDWAY #4068
Source Type: Implementer
Federal Waste Generator Code: N
Generator Code Description: Not a Generator, Verified

Owner/Operator Details

| | |
|--|----------------------------------|
| Owner/Operator Ind: Current Owner | Street No: |
| Type: Other | Street 1: 500 SPEEDWAY DR |
| Name: TRMC RETAIL LLC | Street 2: |
| Date Became Current: | City: ENON |
| Date Ended Current: | State: OH |
| Phone: 562-305-8226 | Country: |
| Source Type: Implementer | Zip Code: 45323 |

| | |
|---|----------------------------------|
| Owner/Operator Ind: Current Operator | Street No: |
| Type: Other | Street 1: 500 SPEEDWAY DR |
| Name: TERESA MILES | Street 2: |
| Date Became Current: | City: ENON |
| Date Ended Current: | State: OH |
| Phone: 562-305-8226 | Country: |
| Source Type: Implementer | Zip Code: 45323 |

| | | | | | | |
|--------------------|--------|---|---------------|------------|---------------------------------------|-----|
| 10 | 1 of 1 | E | 0.12 / 634.24 | 87.19 / -2 | 1355 E JULIAN ST SAN JOSE CA 95116 | CDL |
|--------------------|--------|---|---------------|------------|---------------------------------------|-----|

Clue: 2001-06-016
Date: 6/4/2001
County: SANTA CLARA
Lab Type: L
Lab Type Description: Illegal Drug Lab - location where an illegal drug lab was operated or drug lab equipment and/or materials were stored.

| Map Key | Number of Records | Direction | Distance (mi/ft) | Elev/Diff (ft) | Site | DB |
|--------------------|-------------------|-----------|------------------|----------------|---|-------------|
| 11 | 1 of 1 | ESE | 0.13 / 698.86 | 88.14 / -1 | SPRINT FS04XC161 266 N 28TH ST CELL SAN JOSE CA 95116 | HAZ SANJOSE |

Occup ID: 411933
Class: B
Prop Use: 639
Station: 8
HMMP: Short Form
HMMP Date: 10/10/2008
HMOC: 11
HMOC Description: MISCELLANEOUS COMPLEX FIRMS AND LABS

SIC: 0
Hazmat Insp Dis:
Insp Dist: 2200
District: 1
Floors Above: 1
Hide: FALSE

| | | | | | | |
|--------------------|--------|----|---------------|------------|--|-------------|
| 12 | 1 of 1 | SE | 0.16 / 822.25 | 88.25 / -1 | T-MOBILE ID#SF04943A 224 N 27TH ST SAN JOSE CA 95116 | HAZ SANJOSE |
|--------------------|--------|----|---------------|------------|--|-------------|

Occup ID: 600172
Class: B
Prop Use: 639
Station: 8
HMMP: SHORT FORM
HMMP Date: 12/21/2016
HMOC: 3
HMOC Description: AUTO WRECKING/MISCELLANEOUS SIMPLE FACILITIES

SIC: 4812
Hazmat Insp Dis:
Insp Dist: 2200
District: 1
Floors Above: 1
Hide: FALSE

| | | | | | | |
|--------------------|--------|-----|---------------|------------|--|-----------------|
| 13 | 1 of 1 | WNW | 0.16 / 828.89 | 88.95 / -1 | PARKSIDE TERRACE APARTMENTS 463 WOOSTER AVE SAN JOSE CA 95116 | RCRA NON GEN |
|--------------------|--------|-----|---------------|------------|--|-----------------|

EPA Handler ID: CAC003107234
Gen Status Universe: No Report
Contact Name: MCKINLEY REID
Contact Address: 463 WOOSTER AVE , , SAN JOSE , CA, 95116 ,
Contact Phone No and Ext: 951-258-5623
Contact Email: MREID@PORTRAITCONSTRUCTIONINC.COM
Contact Country:
County Name: SANTA CLARA
EPA Region: 09
Land Type:
Receive Date: 20210224
Location Latitude:
Location Longitude:

Violation/Evaluation Summary

Note: NO RECORDS: As of Jan 2023, there are no Compliance Monitoring and Enforcement (violation) records associated with this facility (EPA ID).

Handler Summary

Importer Activity: No
Mixed Waste Generator: No
Transporter Activity: No
Transfer Facility: No
Onsite Burner Exemption: No
Furnace Exemption: No
Underground Injection Activity: No
Commercial TSD: No
Used Oil Transporter: No
Used Oil Transfer Facility: No

| Map Key | Number of Records | Direction | Distance (mi/ft) | Elev/Diff (ft) | Site | DB |
|-------------------------|-------------------|-----------|------------------|----------------|------|----|
| Used Oil Processor: | | No | | | | |
| Used Oil Refiner: | | No | | | | |
| Used Oil Burner: | | No | | | | |
| Used Oil Market Burner: | | No | | | | |
| Used Oil Spec Marketer: | | No | | | | |

Hazardous Waste Handler Details

Sequence No: 1
 Receive Date: 20210224
 Handler Name: PARKSIDE TERRACE APARTMENTS
 Source Type: Implementer
 Federal Waste Generator Code: N
 Generator Code Description: Not a Generator, Verified

Owner/Operator Details

| | | | |
|-----------------------------|------------------|-------------------|-----------------|
| Owner/Operator Ind: | Current Operator | Street No: | |
| Type: | Other | Street 1: | 463 WOOSTER AVE |
| Name: | MCKINLEY REID | Street 2: | |
| Date Became Current: | | City: | SAN JOSE |
| Date Ended Current: | | State: | CA |
| Phone: | 951-258-5623 | Country: | |
| Source Type: | Implementer | Zip Code: | 95116 |

| | | | |
|-----------------------------|------------------------------------|-------------------|---------------------------|
| Owner/Operator Ind: | Current Owner | Street No: | |
| Type: | Other | Street 1: | 3111 CAMINO DEL RIO NORTH |
| Name: | TRIPP AVENUE HOUSING ASSOCIATES LP | Street 2: | SUITE 800 |
| Date Became Current: | | City: | SAN DIEGO |
| Date Ended Current: | | State: | CA |
| Phone: | 951-258-5623 | Country: | |
| Source Type: | Implementer | Zip Code: | 92108 |

| | | | | | | |
|--------------------|--------|-----|------------------|--------------|---|---------------------|
| 14 | 1 of 2 | SSW | 0.16 / 861.36 | 92.52 / 3 | FAMILY DENTAL CARE 1175 E JULIAN ST SAN JOSE CA 95116 | CUPA SANTA CLARA |
|--------------------|--------|-----|------------------|--------------|---|---------------------|

Facility ID: FA0269674
 GIS Latitude: 37.351134
 GIS Longitude: -121.871063

Details

Record ID: PR0401306
 PE: 2240
 Description: GENERATES < 10 GAL/YR
 Program Identifier: DEH PERMIT-HAZ WASTE GENERATOR PROGRAM

| | | | | | | |
|--------------------|--------|-----|------------------|--------------|---|---------------------|
| 14 | 2 of 2 | SSW | 0.16 / 861.36 | 92.52 / 3 | FAMILY DENTAL CARE 1175 E JULIAN ST 4 SAN JOSE CA 95116 | CUPA SANTA CLARA |
|--------------------|--------|-----|------------------|--------------|---|---------------------|

Facility ID: FA0230061
 GIS Latitude: 37.351126
 GIS Longitude: -121.871301

Details

Record ID: PR0330067
 PE: 2271
 Description: SILVER WASTE ONLY <100 KG/YR
 Program Identifier: DEH PERMIT-HAZ WASTE GENERATOR PROGRAM

| Map Key | Number of Records | Direction | Distance (mi/ft) | Elev/Diff (ft) | Site | DB |
|--------------------|-------------------|-----------|------------------|----------------|---|---------------------|
| 15 | 1 of 4 | SE | 0.18 / 928.25 | 88.67 / -1 | S & S DRYWALL 202 N 27TH ST SAN JOSE CA 95116 | CUPA SANTA CLARA |

Facility ID: FA0255343
GIS Latitude: 37.351379
GIS Longitude: -121.867721

Details

Record ID: PR0372858
PE: 2205
Description: GENERATES 100 KG YR TO <5 TONS/YR
Program Identifier: DEH PERMIT-HAZ WASTE GENERATOR PROGRAM

Details

Record ID: PR0397591
PE: BP01
Description: HMBP FACILITY, 1-3 CHEMICALS
Program Identifier: DEH PERMIT-HAZ MAT BUSINESS PLAN PROGRAM

| | | | | | | |
|--------------------|--------|----|---------------|------------|---|-------------|
| 15 | 2 of 4 | SE | 0.18 / 928.25 | 88.67 / -1 | S & S DRYWALL INC 202 N 27TH ST SAN JOSE CA 95116 | HAZ SANJOSE |
|--------------------|--------|----|---------------|------------|---|-------------|

Occup ID: 409734
Class: S1
Prop Use: 569
Station: 8
HMMP: LONG FORM
HMMP Date: 11/10/2011
HMOC: 3
HMOC Description: AUTO WRECKING/MISCELLANEOUS SIMPLE FACILITIES

SIC: 0
Hazmat Insp Dis:
Insp Dist: 2200
District: 1
Floors Above: 2
Hide: FALSE

| | | | | | | |
|--------------------|--------|----|---------------|------------|---|-----------------|
| 15 | 3 of 4 | SE | 0.18 / 928.25 | 88.67 / -1 | S & S DRYWALL INC 202 N 27TH ST SAN JOSE CA 95116 | RCRA NON GEN |
|--------------------|--------|----|---------------|------------|---|-----------------|

EPA Handler ID: CAL000257734
Gen Status Universe: No Report
Contact Name: ROSE GALLEGOS
Contact Address: 202 N 27TH ST , , SAN JOSE , CA, 95116 ,
Contact Phone No and Ext: 408-294-4393
Contact Email: ROSEG@SSDRYWALL.NET
Contact Country:
County Name: SANTA CLARA
EPA Region: 09
Land Type:
Receive Date: 20020815
Location Latitude: 37.351449
Location Longitude: -121.867623

Violation/Evaluation Summary

Note: NO RECORDS: As of Jan 2023, there are no Compliance Monitoring and Enforcement (violation) records associated with this facility (EPA ID).

Handler Summary

Importer Activity: No

| Map Key | Number of Records | Direction | Distance (mi/ft) | Elev/Diff (ft) | Site | DB |
|--|-------------------|-----------|------------------|----------------|------|----|
| Mixed Waste Generator: | | No | | | | |
| Transporter Activity: | | No | | | | |
| Transfer Facility: | | No | | | | |
| Onsite Burner Exemption: | | No | | | | |
| Furnace Exemption: | | No | | | | |
| Underground Injection Activity: | | No | | | | |
| Commercial TSD: | | No | | | | |
| Used Oil Transporter: | | No | | | | |
| Used Oil Transfer Facility: | | No | | | | |
| Used Oil Processor: | | No | | | | |
| Used Oil Refiner: | | No | | | | |
| Used Oil Burner: | | No | | | | |
| Used Oil Market Burner: | | No | | | | |
| Used Oil Spec Marketer: | | No | | | | |

Hazardous Waste Handler Details

Sequence No: 1
Receive Date: 20020815
Handler Name: S & S DRYWALL INC
Source Type: Implementer
Federal Waste Generator Code: N
Generator Code Description: Not a Generator, Verified

Owner/Operator Details

| | | |
|--|-------------------|---------------|
| Owner/Operator Ind: Current Owner | Street No: | |
| Type: Other | Street 1: | 202 N 27TH ST |
| Name: S & S DRY WALL INC | Street 2: | |
| Date Became Current: | City: | SAN JOSE |
| Date Ended Current: | State: | CA |
| Phone: 408-294-4393 | Country: | |
| Source Type: Implementer | Zip Code: | 95116-0000 |

| | | |
|---|-------------------|---------------|
| Owner/Operator Ind: Current Operator | Street No: | |
| Type: Other | Street 1: | 202 N 27TH ST |
| Name: ROSE GALLEGOS | Street 2: | |
| Date Became Current: | City: | SAN JOSE |
| Date Ended Current: | State: | CA |
| Phone: 408-294-4393 | Country: | |
| Source Type: Implementer | Zip Code: | 95116 |

| | | | | | | |
|--------------------|--------|----|---------------|------------|---|-----------------|
| 15 | 4 of 4 | SE | 0.18 / 928.25 | 88.67 / -1 | FIVE STAR PAINTING INC 202 N 27TH ST SAN JOSE CA 95116 | RCRA SQG |
|--------------------|--------|----|---------------|------------|---|-----------------|

EPA Handler ID: CAP000091025
Gen Status Universe: Small Quantity Generator
Contact Name: JOE PEREIRA
Contact Address: 202 N 27TH ST , , SAN JOSE , CA, 95116 , US
Contact Phone No and Ext: 408-971-2207
Contact Email:
Contact Country: US
County Name: SANTA CLARA
EPA Region: 09
Land Type: Private
Receive Date: 20010131
Location Latitude: 37.351449
Location Longitude: -121.867623

Violation/Evaluation Summary

Note: NO RECORDS: As of Jan 2023, there are no Compliance Monitoring and Enforcement (violation) records associated with this facility (EPA ID).

| Map Key | Number of Records | Direction | Distance (mi/ft) | Elev/Diff (ft) | Site | DB |
|---------|-------------------|-----------|------------------|----------------|------|----|
|---------|-------------------|-----------|------------------|----------------|------|----|

Handler Summary

Importer Activity: No
Mixed Waste Generator: No
Transporter Activity: No
Transfer Facility: No
Onsite Burner Exemption: No
Furnace Exemption: No
Underground Injection Activity: No
Commercial TSD: No
Used Oil Transporter: No
Used Oil Transfer Facility: No
Used Oil Processor: No
Used Oil Refiner: No
Used Oil Burner: No
Used Oil Market Burner: No
Used Oil Spec Marketer: No

Hazardous Waste Handler Details

Sequence No: 1
Receive Date: 20010131
Handler Name: FIVE STAR PAINTING INC
Federal Waste Generator Code: 1
Generator Code Description: Large Quantity Generator
Source Type: Notification

Waste Code Details

Hazardous Waste Code: D001
Waste Code Description: IGNITABLE WASTE

Hazardous Waste Code: F003
Waste Code Description: THE FOLLOWING SPENT NONHALOGENATED SOLVENTS: XYLENE, ACETONE, ETHYL ACETATE, ETHYL BENZENE, ETHYL ETHER, METHYL ISOBUTYL KETONE, N-BUTYL ALCOHOL, CYCLOHEXANONE, AND METHANOL; ALL SPENT SOLVENT MIXTURES/BLENDS CONTAINING, BEFORE USE, ONLY THE ABOVE SPENT NONHALOGENATED SOLVENTS; AND ALL SPENT SOLVENT MIXTURES/BLENDS CONTAINING, BEFORE USE, ONE OR MORE OF THE ABOVE NONHALOGENATED SOLVENTS, AND A TOTAL OF TEN PERCENT OR MORE (BY VOLUME) OF ONE OR MORE OF THOSE SOLVENTS LISTED IN F001, F002, F004, AND F005; AND STILL BOTTOMS FROM THE RECOVERY OF THESE SPENT SOLVENTS AND SPENT SOLVENT MIXTURES.

Hazardous Waste Code: D035
Waste Code Description: METHYL ETHYL KETONE

Hazardous Waste Code: F005
Waste Code Description: THE FOLLOWING SPENT NONHALOGENATED SOLVENTS: TOLUENE, METHYL ETHYL KETONE, CARBON DISULFIDE, ISOBUTANOL, PYRIDINE, BENZENE, 2-ETHOXYETHANOL, AND 2-NITROPROPANE; ALL SPENT SOLVENT MIXTURES/BLENDS CONTAINING, BEFORE USE, A TOTAL OF TEN PERCENT OR MORE (BY VOLUME) OF ONE OR MORE OF THE ABOVE NONHALOGENATED SOLVENTS OR THOSE SOLVENTS LISTED IN F001, F002, OR F004; AND STILL BOTTOMS FROM THE RECOVERY OF THESE SPENT SOLVENTS AND SPENT SOLVENT MIXTURES.

Hazardous Waste Handler Details

Sequence No: 1
Receive Date: 20010131
Handler Name: FIVE STAR PAINTING INC
Federal Waste Generator Code: 2
Generator Code Description: Small Quantity Generator
Source Type: Implementer

Owner/Operator Details

| Map Key | Number of Records | Direction | Distance (mi/ft) | Elev/Diff (ft) | Site | DB |
|---------|-------------------|-----------|------------------|----------------|------|----|
|---------|-------------------|-----------|------------------|----------------|------|----|

| | | | | | | |
|-----------------------------|------------------|-------------------|---------------|--|--|--|
| Owner/Operator Ind: | Current Owner | Street No: | | | | |
| Type: | Private | Street 1: | 202 N 27TH ST | | | |
| Name: | GABRIEL SILVEIRA | Street 2: | | | | |
| Date Became Current: | | City: | SAN JOSE | | | |
| Date Ended Current: | | State: | CA | | | |
| Phone: | 408-977-2207 | Country: | | | | |
| Source Type: | Notification | Zip Code: | 95116 | | | |

| | | | | | | |
|-----------------------------|------------------|-------------------|---------------|--|--|--|
| Owner/Operator Ind: | Current Owner | Street No: | | | | |
| Type: | Private | Street 1: | 202 N 27TH ST | | | |
| Name: | GABRIEL SILVEIRA | Street 2: | | | | |
| Date Became Current: | | City: | SAN JOSE | | | |
| Date Ended Current: | | State: | CA | | | |
| Phone: | 408-977-2207 | Country: | | | | |
| Source Type: | Implementer | Zip Code: | 95116 | | | |

Historical Handler Details

| | |
|------------------------------------|--------------------------|
| Receive Dt: | 20010131 |
| Generator Code Description: | Large Quantity Generator |
| Handler Name: | FIVE STAR PAINTING INC |

| | | | | | | |
|--------------------|---------|----|---------------|------------|---|----------|
| 16 | 1 of 10 | SE | 0.18 / 952.67 | 88.54 / -1 | HEINRICHS AUTO PAINTING 203 N 27TH ST SAN JOSE CA 95116 | RCRA SQG |
|--------------------|---------|----|---------------|------------|---|----------|

| | |
|----------------------------------|--------------------------|
| EPA Handler ID: | CAD982004954 |
| Gen Status Universe: | Small Quantity Generator |
| Contact Name: | |
| Contact Address: | US |
| Contact Phone No and Ext: | |
| Contact Email: | |
| Contact Country: | US |
| County Name: | SANTA CLARA |
| EPA Region: | 09 |
| Land Type: | |
| Receive Date: | 19960901 |
| Location Latitude: | 37.350382 |
| Location Longitude: | -121.86696 |

Violation/Evaluation Summary

Note: NO RECORDS: As of Jan 2023, there are no Compliance Monitoring and Enforcement (violation) records associated with this facility (EPA ID).

Handler Summary

| | |
|--|----|
| Importer Activity: | No |
| Mixed Waste Generator: | No |
| Transporter Activity: | No |
| Transfer Facility: | No |
| Onsite Burner Exemption: | No |
| Furnace Exemption: | No |
| Underground Injection Activity: | No |
| Commercial TSD: | No |
| Used Oil Transporter: | No |
| Used Oil Transfer Facility: | No |
| Used Oil Processor: | No |
| Used Oil Refiner: | No |
| Used Oil Burner: | No |
| Used Oil Market Burner: | No |
| Used Oil Spec Marketer: | No |

| Map Key | Number of Records | Direction | Distance (mi/ft) | Elev/Diff (ft) | Site | DB |
|---------|-------------------|-----------|------------------|----------------|------|----|
|---------|-------------------|-----------|------------------|----------------|------|----|

Hazardous Waste Handler Details

Sequence No: 1
 Receive Date: 19960901
 Handler Name: HEINRICHS AUTO PAINTING
 Federal Waste Generator Code: 2
 Generator Code Description: Small Quantity Generator
 Source Type: Implementer

Owner/Operator Details

| | | | |
|----------------------|------------------|------------|--------------|
| Owner/Operator Ind: | Current Operator | Street No: | |
| Type: | Private | Street 1: | NOT REQUIRED |
| Name: | NOT REQUIRED | Street 2: | |
| Date Became Current: | | City: | NOT REQUIRED |
| Date Ended Current: | | State: | ME |
| Phone: | 415-555-1212 | Country: | |
| Source Type: | Implementer | Zip Code: | 99999 |

| | | | |
|----------------------|---------------|------------|--------------|
| Owner/Operator Ind: | Current Owner | Street No: | |
| Type: | Private | Street 1: | NOT REQUIRED |
| Name: | BOB HEINRICHS | Street 2: | |
| Date Became Current: | | City: | NOT REQUIRED |
| Date Ended Current: | | State: | ME |
| Phone: | 415-555-1212 | Country: | |
| Source Type: | Implementer | Zip Code: | 99999 |

| | | | | | | |
|--------------------|---------|----|---------------|------------|--|-------------|
| 16 | 2 of 10 | SE | 0.18 / 952.67 | 88.54 / -1 | NORM'S AUTO REPAIR 203 N 27TH ST SAN JOSE CA 95116 | HAZ SANJOSE |
|--------------------|---------|----|---------------|------------|--|-------------|

| | | | |
|-------------------|-------------|------------------|-------|
| Occup ID: | 400974 | SIC: | 0 |
| Class: | S1 | Hazmat Insp Dis: | |
| Prop Use: | NNN | Insp Dist: | 2200 |
| Station: | 8 | District: | 1 |
| HMMP: | SHORT FORM | Floors Above: | 1 |
| HMMP Date: | 10/12/2010 | Hide: | FALSE |
| HMOC: | 4 | | |
| HMOC Description: | AUTO REPAIR | | |

| | | | | | | |
|--------------------|---------|----|---------------|------------|---|-----------|
| 16 | 3 of 10 | SE | 0.18 / 952.67 | 88.54 / -1 | HEINRICHS BODY SHOP 203 N 27TH STREET SAN JOSE CA 95116 | EMISSIONS |
|--------------------|---------|----|---------------|------------|---|-----------|

1987 Criteria Data

| | | | |
|--------------------|---------------|------------|--------|
| Facility ID: | 3592 | CERR Code: | |
| Facility SIC Code: | 7532 | TOGT: | .4 |
| CO: | 43 | ROGT: | .36986 |
| Air Basin: | SF | COT: | |
| District: | BA | NOXT: | |
| COID: | SCL | SOXT: | |
| DISN: | BAY AREA AQMD | PMT: | |
| CHAPIS: | | PM10T: | |

1987 Toxic Data

| | | | |
|--------------------|------|------------|---------------|
| Facility ID: | 3592 | COID: | SCL |
| Facility SIC Code: | 7532 | DISN: | BAY AREA AQMD |
| CO: | 43 | CHAPIS: | |
| Air Basin: | SF | CERR Code: | |

| Map Key | Number of Records | Direction | Distance (mi/ft) | Elev/Diff (ft) | Site | DB |
|------------------------------------|-------------------|-----------|------------------|----------------|-------------------|---------------|
| District: BA | | | | | | |
| TS: | | | | | | |
| Health Risk Asmt: | | | | | | |
| Non-Cancer Chronic Haz Ind: | | | | | | |
| Non-Cancer Acute Haz Ind: | | | | | | |
| | | | | | | |
| <u>1990 Criteria Data</u> | | | | | | |
| | | | | | | |
| Facility ID: | 3592 | | | | CERR Code: | |
| Facility SIC Code: | 7532 | | | | TOGT: | 0 |
| CO: | 43 | | | | ROGT: | 0 |
| Air Basin: | SF | | | | COT: | |
| District: | BA | | | | NOXT: | |
| COID: | SCL | | | | SOXT: | |
| DISN: | BAY AREA AQMD | | | | PMT: | |
| CHAPIS: | | | | | PM10T: | |
| | | | | | | |
| <u>1990 Toxic Data</u> | | | | | | |
| | | | | | | |
| Facility ID: | 3592 | | | | COID: | SCL |
| Facility SIC Code: | 7532 | | | | DISN: | BAY AREA AQMD |
| CO: | 43 | | | | CHAPIS: | |
| Air Basin: | SF | | | | CERR Code: | |
| District: | BA | | | | | |
| TS: | | | | | | |
| Health Risk Asmt: | | | | | | |
| Non-Cancer Chronic Haz Ind: | | | | | | |
| Non-Cancer Acute Haz Ind: | | | | | | |
| | | | | | | |
| <u>1993 Criteria Data</u> | | | | | | |
| | | | | | | |
| Facility ID: | 3592 | | | | CERR Code: | |
| Facility SIC Code: | 7532 | | | | TOGT: | .2 |
| CO: | 43 | | | | ROGT: | .2 |
| Air Basin: | SF | | | | COT: | |
| District: | BA | | | | NOXT: | |
| COID: | SCL | | | | SOXT: | |
| DISN: | BAY AREA AQMD | | | | PMT: | |
| CHAPIS: | | | | | PM10T: | |
| | | | | | | |
| <u>1993 Toxic Data</u> | | | | | | |
| | | | | | | |
| Facility ID: | 3592 | | | | COID: | SCL |
| Facility SIC Code: | 7532 | | | | DISN: | BAY AREA AQMD |
| CO: | 43 | | | | CHAPIS: | |
| Air Basin: | SF | | | | CERR Code: | |
| District: | BA | | | | | |
| TS: | | | | | | |
| Health Risk Asmt: | | | | | | |
| Non-Cancer Chronic Haz Ind: | | | | | | |
| Non-Cancer Acute Haz Ind: | | | | | | |
| | | | | | | |
| <u>1996 Criteria Data</u> | | | | | | |
| | | | | | | |
| Facility ID: | 3592 | | | | CERR Code: | |
| Facility SIC Code: | 7532 | | | | TOGT: | .4 |
| CO: | 43 | | | | ROGT: | .33972 |
| Air Basin: | SF | | | | COT: | |
| District: | BA | | | | NOXT: | |
| COID: | SCL | | | | SOXT: | |
| DISN: | BAY AREA AQMD | | | | PMT: | |
| CHAPIS: | | | | | PM10T: | |

| Map Key | Number of Records | Direction | Distance (mi/ft) | Elev/Diff (ft) | Site | DB |
|---------|-------------------|-----------|------------------|----------------|------|----|
|---------|-------------------|-----------|------------------|----------------|------|----|

1996 Toxic Data

| | | | |
|-----------------------------|------|------------|---------------|
| Facility ID: | 3592 | COID: | SCL |
| Facility SIC Code: | 7532 | DISN: | BAY AREA AQMD |
| CO: | 43 | CHAPIS: | |
| Air Basin: | SF | CERR Code: | |
| District: | BA | | |
| TS: | | | |
| Health Risk Asmt: | | | |
| Non-Cancer Chronic Haz Ind: | | | |
| Non-Cancer Acute Haz Ind: | | | |

1997 Criteria Data

| | | | |
|--------------------|---------------|------------|----|
| Facility ID: | 3592 | CERR Code: | |
| Facility SIC Code: | 7532 | TOGT: | .2 |
| CO: | 43 | ROGT: | .2 |
| Air Basin: | SF | COT: | |
| District: | BA | NOXT: | |
| COID: | SCL | SOXT: | |
| DISN: | BAY AREA AQMD | PMT: | |
| CHAPIS: | | PM10T: | |

1997 Toxic Data

| | | | |
|-----------------------------|------|------------|---------------|
| Facility ID: | 3592 | COID: | SCL |
| Facility SIC Code: | 7532 | DISN: | BAY AREA AQMD |
| CO: | 43 | CHAPIS: | |
| Air Basin: | SF | CERR Code: | |
| District: | BA | | |
| TS: | | | |
| Health Risk Asmt: | | | |
| Non-Cancer Chronic Haz Ind: | | | |
| Non-Cancer Acute Haz Ind: | | | |

| | | | | | | |
|--------------------|---------|----|------------------|---------------|--|-----------|
| 16 | 4 of 10 | SE | 0.18 / 952.67 | 88.54 / -1 | SPECIALITY BODY SHOP 203 N 27TH STREET SAN JOSE CA 95116 | EMISSIONS |
|--------------------|---------|----|------------------|---------------|--|-----------|

1999 Criteria Data

| | | | |
|--------------------|---------------|------------|---------|
| Facility ID: | 11644 | CERR Code: | |
| Facility SIC Code: | 7532 | TOGT: | .062 |
| CO: | 43 | ROGT: | .060016 |
| Air Basin: | SF | COT: | |
| District: | BA | NOXT: | |
| COID: | SCL | SOXT: | |
| DISN: | BAY AREA AQMD | PMT: | |
| CHAPIS: | | PM10T: | |

1999 Toxic Data

| | | | |
|-----------------------------|-------|------------|---------------|
| Facility ID: | 11644 | COID: | SCL |
| Facility SIC Code: | 7532 | DISN: | BAY AREA AQMD |
| CO: | 43 | CHAPIS: | |
| Air Basin: | SF | CERR Code: | |
| District: | BA | | |
| TS: | | | |
| Health Risk Asmt: | | | |
| Non-Cancer Chronic Haz Ind: | | | |
| Non-Cancer Acute Haz Ind: | | | |

| Map Key | Number of Records | Direction | Distance (mi/ft) | Elev/Diff (ft) | Site | DB |
|---------|-------------------|-----------|------------------|----------------|------|----|
|---------|-------------------|-----------|------------------|----------------|------|----|

2000 Criteria Data

| | | | | | | |
|--------------------|---------------|--|--|--|------------|------|
| Facility ID: | 11644 | | | | CERR Code: | |
| Facility SIC Code: | 7532 | | | | TOGT: | .062 |
| CO: | 43 | | | | ROGT: | .06 |
| Air Basin: | SF | | | | COT: | |
| District: | BA | | | | NOXT: | |
| COID: | SCL | | | | SOXT: | |
| DISN: | BAY AREA AQMD | | | | PMT: | |
| CHAPIS: | | | | | PM10T: | |

2000 Toxic Data

| | | | | | | |
|-----------------------------|-------|--|--|--|------------|---------------|
| Facility ID: | 11644 | | | | COID: | SCL |
| Facility SIC Code: | 7532 | | | | DISN: | BAY AREA AQMD |
| CO: | 43 | | | | CHAPIS: | |
| Air Basin: | SF | | | | CERR Code: | |
| District: | BA | | | | | |
| TS: | | | | | | |
| Health Risk Asmt: | | | | | | |
| Non-Cancer Chronic Haz Ind: | | | | | | |
| Non-Cancer Acute Haz Ind: | | | | | | |

2003 Criteria Data

| | | | | | | |
|--------------------|---------------|--|--|--|------------|------|
| Facility ID: | 11644 | | | | CERR Code: | |
| Facility SIC Code: | 7532 | | | | TOGT: | .085 |
| CO: | 43 | | | | ROGT: | .08 |
| Air Basin: | SF | | | | COT: | |
| District: | BA | | | | NOXT: | |
| COID: | SCL | | | | SOXT: | |
| DISN: | BAY AREA AQMD | | | | PMT: | |
| CHAPIS: | | | | | PM10T: | |

2003 Toxic Data

| | | | | | | |
|-----------------------------|-------|--|--|--|------------|---------------|
| Facility ID: | 11644 | | | | COID: | SCL |
| Facility SIC Code: | 7532 | | | | DISN: | BAY AREA AQMD |
| CO: | 43 | | | | CHAPIS: | |
| Air Basin: | SF | | | | CERR Code: | |
| District: | BA | | | | | |
| TS: | | | | | | |
| Health Risk Asmt: | | | | | | |
| Non-Cancer Chronic Haz Ind: | | | | | | |
| Non-Cancer Acute Haz Ind: | | | | | | |

2004 Criteria Data

| | | | | | | |
|--------------------|---------------|--|--|--|------------|----------|
| Facility ID: | 11644 | | | | CERR Code: | |
| Facility SIC Code: | 7532 | | | | TOGT: | .085 |
| CO: | 43 | | | | ROGT: | .0725816 |
| Air Basin: | SF | | | | COT: | |
| District: | BA | | | | NOXT: | |
| COID: | SCL | | | | SOXT: | |
| DISN: | BAY AREA AQMD | | | | PMT: | |
| CHAPIS: | | | | | PM10T: | |

2004 Toxic Data

| | | | | | | |
|--------------------|-------|--|--|--|-------|---------------|
| Facility ID: | 11644 | | | | COID: | SCL |
| Facility SIC Code: | 7532 | | | | DISN: | BAY AREA AQMD |

| Map Key | Number of Records | Direction | Distance (mi/ft) | Elev/Diff (ft) | Site | DB |
|-----------------------------|-------------------|-----------|------------------|----------------|------------|----|
| CO: | 43 | | | | CHAPIS: | |
| Air Basin: | SF | | | | CERR Code: | |
| District: | BA | | | | | |
| TS: | | | | | | |
| Health Risk Asmt: | | | | | | |
| Non-Cancer Chronic Haz Ind: | | | | | | |
| Non-Cancer Acute Haz Ind: | | | | | | |

2005 Criteria Data

| | | | | | | |
|--------------------|---------------|--|--|--|------------|----------|
| Facility ID: | 11644 | | | | CERR Code: | |
| Facility SIC Code: | 7532 | | | | TOGT: | .085 |
| CO: | 43 | | | | ROGT: | .0725816 |
| Air Basin: | SF | | | | COT: | |
| District: | BA | | | | NOXT: | |
| COID: | SCL | | | | SOXT: | |
| DISN: | BAY AREA AQMD | | | | PMT: | |
| CHAPIS: | | | | | PM10T: | |

2005 Toxic Data

| | | | | | | |
|-----------------------------|-------|--|--|--|------------|---------------|
| Facility ID: | 11644 | | | | COID: | SCL |
| Facility SIC Code: | 7532 | | | | DISN: | BAY AREA AQMD |
| CO: | 43 | | | | CHAPIS: | |
| Air Basin: | SF | | | | CERR Code: | |
| District: | BA | | | | | |
| TS: | | | | | | |
| Health Risk Asmt: | | | | | | |
| Non-Cancer Chronic Haz Ind: | | | | | | |
| Non-Cancer Acute Haz Ind: | | | | | | |

2006 Criteria Data

| | | | | | | |
|--------------------|---------------|--|--|--|------------|----------|
| Facility ID: | 11644 | | | | CERR Code: | |
| Facility SIC Code: | 7532 | | | | TOGT: | .085 |
| CO: | 43 | | | | ROGT: | .0725816 |
| Air Basin: | SF | | | | COT: | |
| District: | BA | | | | NOXT: | |
| COID: | SCL | | | | SOXT: | |
| DISN: | BAY AREA AQMD | | | | PMT: | |
| CHAPIS: | | | | | PM10T: | |

2006 Toxic Data

| | | | | | | |
|-----------------------------|-------|--|--|--|------------|---------------|
| Facility ID: | 11644 | | | | COID: | SCL |
| Facility SIC Code: | 7532 | | | | DISN: | BAY AREA AQMD |
| CO: | 43 | | | | CHAPIS: | |
| Air Basin: | SF | | | | CERR Code: | |
| District: | BA | | | | | |
| TS: | | | | | | |
| Health Risk Asmt: | | | | | | |
| Non-Cancer Chronic Haz Ind: | | | | | | |
| Non-Cancer Acute Haz Ind: | | | | | | |

2007 Criteria Data

| | | | | | | |
|--------------------|---------------|--|--|--|------------|----------|
| Facility ID: | 11644 | | | | CERR Code: | |
| Facility SIC Code: | 7532 | | | | TOGT: | .085 |
| CO: | 43 | | | | ROGT: | .0725816 |
| Air Basin: | SF | | | | COT: | |
| District: | BA | | | | NOXT: | |
| COID: | SCL | | | | SOXT: | |
| DISN: | BAY AREA AQMD | | | | PMT: | |

| Map Key | Number of Records | Direction | Distance (mi/ft) | Elev/Diff (ft) | Site | DB |
|-----------------------------|--|-----------|------------------|----------------|---|---------------------|
| CHAPIS: | | | | PM10T: | | |
| <u>2007 Toxic Data</u> | | | | | | |
| Facility ID: | 11644 | | | | COID: SCL | |
| Facility SIC Code: | 7532 | | | | DISN: BAY AREA AQMD | |
| CO: | 43 | | | | CHAPIS: | |
| Air Basin: | SF | | | | CERR Code: | |
| District: | BA | | | | | |
| TS: | | | | | | |
| Health Risk Asmt: | | | | | | |
| Non-Cancer Chronic Haz Ind: | | | | | | |
| Non-Cancer Acute Haz Ind: | | | | | | |
| <u>16</u> | 5 of 10 | SE | 0.18 / 952.67 | 88.54 / -1 | SPECIALITY AUTO PAINT 203 N 27TH ST SAN JOSE CA 95116 | CUPA SANTA CLARA |
| Facility ID: | FA0250316 | | | | | |
| GIS Latitude: | 37.351211 | | | | | |
| GIS Longitude: | -121.867987 | | | | | |
| <u>Details</u> | | | | | | |
| Record ID: | PR0360653 | | | | | |
| PE: | 2205 | | | | | |
| Description: | GENERATES 100 KG YR TO <5 TONS/YR | | | | | |
| Program Identifier: | DEH PERMIT-HAZ WASTE GENERATOR PROGRAM | | | | | |
| <u>16</u> | 6 of 10 | SE | 0.18 / 952.67 | 88.54 / -1 | HEINRICHS BODY SHOP 203 N 27TH ST SAN JOSE CA 95116 | CUPA SANTA CLARA |
| Facility ID: | FA0207445 | | | | | |
| GIS Latitude: | 37.351211 | | | | | |
| GIS Longitude: | -121.867987 | | | | | |
| <u>Details</u> | | | | | | |
| Record ID: | PR0313429 | | | | | |
| PE: | 2253 | | | | | |
| Description: | OBSOLETE SELF-AUDIT GEN <5 TONS/YR | | | | | |
| Program Identifier: | HEINRICHS BODY SHOP | | | | | |
| <u>16</u> | 7 of 10 | SE | 0.18 / 952.67 | 88.54 / -1 | SPECIALITY AUTO PAINT 203 N 27TH ST SAN JOSE CA 95116 | CUPA SANTA CLARA |
| Facility ID: | FA0250383 | | | | | |
| GIS Latitude: | 37.351211 | | | | | |
| GIS Longitude: | -121.867987 | | | | | |
| <u>Details</u> | | | | | | |
| Record ID: | PR0360729 | | | | | |
| PE: | 2202 | | | | | |
| Description: | GENERATES < 100 KG/YR | | | | | |
| Program Identifier: | DEH PERMIT-HAZ WASTE GENERATOR PROGRAM | | | | | |
| <u>16</u> | 8 of 10 | SE | 0.18 / 952.67 | 88.54 / -1 | DAVE'S AUTO REPAIR 203 N 27TH ST | CUPA SANTA CLARA |

| Map Key | Number of Records | Direction | Distance (mi/ft) | Elev/Diff (ft) | Site | DB |
|---------|-------------------|-----------|------------------|----------------|------|----|
|---------|-------------------|-----------|------------------|----------------|------|----|

SAN JOSE CA 95116

Facility ID: FA0263791
 GIS Latitude: 37.351081
 GIS Longitude: -121.868026

Details

Record ID: PR0397722
 PE: BP01
 Description: HMBP FACILITY, 1-3 CHEMICALS
 Program Identifier: DEH PERMIT-HAZ MAT BUSINESS PLAN PROGRAM

Details

Record ID: PR0388697
 PE: 2205
 Description: GENERATES 100 KG YR TO <5 TONS/YR
 Program Identifier: DEH PERMIT-HAZ WASTE GENERATOR PROGRAM

[16](#) 9 of 10

SE 0.18 / 952.67 88.54 / -1
NORM'S AUTO REPAIR
203 N 27TH ST
SAN JOSE CA 95116

CUPA
SANTA CLARA

Facility ID: FA0289084
 GIS Latitude: 37.3511014
 GIS Longitude: -121.8681035

Details

Record ID: PR0433446
 PE: 2205
 Description: GENERATES 100 KG YR TO <5 TONS/YR
 Program Identifier: DEH PERMIT-HAZ WASTE GENERATOR PROGRAM

Details

Record ID: PR0433445
 PE: BP01
 Description: HMBP FACILITY, 1-3 CHEMICALS
 Program Identifier: DEH PERMIT HAZ-MAT BUSINESS PLAN PROGRAM

[16](#) 10 of 10

SE 0.18 / 952.67 88.54 / -1
M AVALOS LLC DBA NORM'S
AUTO REPAIR
203 N 27TH ST
SAN JOSE CA 95116

RCRA
NON GEN

EPA Handler ID: CAL000441617
 Gen Status Universe: No Report
 Contact Name: MICHAEL AVALOS
 Contact Address: 203 N 27TH ST , , SAN JOSE , CA, 95116 ,
 Contact Phone No and Ext: 408-835-2909
 Contact Email: MICHAEL@NORMSAUTOREPAIRSJ.COM
 Contact Country:
 County Name: SANTA CLARA
 EPA Region: 09
 Land Type:
 Receive Date: 20181207
 Location Latitude: 37.351098
 Location Longitude: -121.868087

| Map Key | Number of Records | Direction | Distance (mi/ft) | Elev/Diff (ft) | Site | DB |
|---------|-------------------|-----------|------------------|----------------|------|----|
|---------|-------------------|-----------|------------------|----------------|------|----|

Violation/Evaluation Summary

Note: NO RECORDS: As of Jan 2023, there are no Compliance Monitoring and Enforcement (violation) records associated with this facility (EPA ID).

Handler Summary

Importer Activity: No
Mixed Waste Generator: No
Transporter Activity: No
Transfer Facility: No
Onsite Burner Exemption: No
Furnace Exemption: No
Underground Injection Activity: No
Commercial TSD: No
Used Oil Transporter: No
Used Oil Transfer Facility: No
Used Oil Processor: No
Used Oil Refiner: No
Used Oil Burner: No
Used Oil Market Burner: No
Used Oil Spec Marketer: No

Hazardous Waste Handler Details

Sequence No: 1
Receive Date: 20181207
Handler Name: M AVALOS LLC DBA NORM'S AUTO REPAIR
Source Type: Implementer
Federal Waste Generator Code: N
Generator Code Description: Not a Generator, Verified

Owner/Operator Details

| | |
|---|--------------------------------|
| Owner/Operator Ind: Current Operator | Street No: |
| Type: Other | Street 1: 203 N 27TH ST |
| Name: MICHAEL AVALOS | Street 2: |
| Date Became Current: | City: SAN JOSE |
| Date Ended Current: | State: CA |
| Phone: 408-835-2909 | Country: |
| Source Type: Implementer | Zip Code: 95116 |

| | |
|--|--------------------------------|
| Owner/Operator Ind: Current Owner | Street No: |
| Type: Other | Street 1: 203 N 27TH ST |
| Name: ANASTACIO SANCHEZ | Street 2: |
| Date Became Current: | City: SAN JOSE |
| Date Ended Current: | State: CA |
| Phone: 408-835-2909 | Country: |
| Source Type: Implementer | Zip Code: 95116 |

| | | | | | | |
|--------------------|--------|---|--------------------|--------------|---|-----------------|
| 17 | 1 of 1 | S | 0.19 / 1,019.91 | 90.77 / 1 | LUCY AMARANTE 214 NORTH 25TH AVEN SAN JOSE CA 95116 | RCRA NON GEN |
|--------------------|--------|---|--------------------|--------------|---|-----------------|

EPA Handler ID: CAC003002338
Gen Status Universe: No Report
Contact Name: LUCY AMARANTE
Contact Address: 214 NORTH 25TH AVEN , , SAN JOSE , CA, 95116 ,
Contact Phone No and Ext: 916-570-3814
Contact Email: ALEJANDRAMALDONADO@ALLIANCE-ENVIRO.COM
Contact Country:
County Name: SANTA CLARA
EPA Region: 09
Land Type:

| Map Key | Number of Records | Direction | Distance (mi/ft) | Elev/Diff (ft) | Site | DB |
|---------|-------------------|-----------|------------------|----------------|------|----|
|---------|-------------------|-----------|------------------|----------------|------|----|

Receive Date: 20190222
Location Latitude: 37.350454
Location Longitude: -121.869678

Violation/Evaluation Summary

Note: NO RECORDS: As of Jan 2023, there are no Compliance Monitoring and Enforcement (violation) records associated with this facility (EPA ID).

Handler Summary

Importer Activity: No
Mixed Waste Generator: No
Transporter Activity: No
Transfer Facility: No
Onsite Burner Exemption: No
Furnace Exemption: No
Underground Injection Activity: No
Commercial TSD: No
Used Oil Transporter: No
Used Oil Transfer Facility: No
Used Oil Processor: No
Used Oil Refiner: No
Used Oil Burner: No
Used Oil Market Burner: No
Used Oil Spec Marketer: No

Hazardous Waste Handler Details

Sequence No: 1
Receive Date: 20190222
Handler Name: LUCY AMARANTE
Source Type: Implementer
Federal Waste Generator Code: N
Generator Code Description: Not a Generator, Verified

Owner/Operator Details

| | |
|---|--------------------------------------|
| Owner/Operator Ind: Current Operator | Street No: |
| Type: Other | Street 1: 214 NORTH 25TH AVEN |
| Name: LUCY AMARANTE | Street 2: |
| Date Became Current: | City: SAN JOSE |
| Date Ended Current: | State: CA |
| Phone: 916-570-3814 | Country: |
| Source Type: Implementer | Zip Code: 95116 |

| | |
|--|--------------------------------------|
| Owner/Operator Ind: Current Owner | Street No: |
| Type: Other | Street 1: 214 NORTH 25TH AVEN |
| Name: LUCY AMARANTE | Street 2: |
| Date Became Current: | City: SAN JOSE |
| Date Ended Current: | State: CA |
| Phone: 916-570-3814 | Country: |
| Source Type: Implementer | Zip Code: 95116 |

| | | | | | | |
|--------------------|--------|----|--------------------|--------------|---|-----------------|
| 18 | 1 of 1 | SW | 0.20 / 1,047.43 | 92.68 / 3 | SAN JOSE NEIGHBORHOOD HEALTH CLINIC 1149 E JULIAN ST SAN JOSE CA 95116 | RCRA NON GEN |
|--------------------|--------|----|--------------------|--------------|---|-----------------|

EPA Handler ID: CAL000401656
Gen Status Universe: No Report
Contact Name: LUCY MEZA
Contact Address: 6840 , VIA DEL ORO #210 , , SAN JOSE , CA, 95119 , US

| Map Key | Number of Records | Direction | Distance (mi/ft) | Elev/Diff (ft) | Site | DB |
|---------|-------------------|-----------|------------------|----------------|------|----|
|---------|-------------------|-----------|------------------|----------------|------|----|

Contact Phone No and Ext: 408-284-2282
Contact Email: LUCY@SCHOOLHEALTHCLINICS.ORG
Contact Country: US
County Name: SANTA CLARA
EPA Region: 09
Land Type:
Receive Date: 20210712
Location Latitude:
Location Longitude:

Violation/Evaluation Summary

Note: NO RECORDS: As of Jan 2023, there are no Compliance Monitoring and Enforcement (violation) records associated with this facility (EPA ID).

Handler Summary

Importer Activity: No
Mixed Waste Generator: No
Transporter Activity: No
Transfer Facility: No
Onsite Burner Exemption: No
Furnace Exemption: No
Underground Injection Activity: No
Commercial TSD: No
Used Oil Transporter: No
Used Oil Transfer Facility: No
Used Oil Processor: No
Used Oil Refiner: No
Used Oil Burner: No
Used Oil Market Burner: No
Used Oil Spec Marketer: No

Hazardous Waste Handler Details

Sequence No: 1
Receive Date: 20210712
Handler Name: SAN JOSE NEIGHBORHOOD HEALTH CLINIC
Source Type: Implementer
Federal Waste Generator Code: N
Generator Code Description: Not a Generator, Verified

Owner/Operator Details

| | |
|--|-----------------------------------|
| Owner/Operator Ind: Current Operator | Street No: 6840 |
| Type: Other | Street 1: VIA DEL ORO #210 |
| Name: SCHOOL HEALTH CLINICS OF SANTA CLARA COUNTY | Street 2: |
| Date Became Current: | City: SAN JOSE |
| Date Ended Current: | State: CA |
| Phone: 408-284-2282 | Country: US |
| Source Type: Implementer | Zip Code: 95119 |

| | | | | | | |
|--------------------|--------|----|-----------------|------------|---|---------------------|
| 19 | 1 of 3 | SE | 0.20 / 1,056.33 | 88.25 / -1 | NORM'S AUTO REPAIR 1292 E ST JAMES ST SAN JOSE CA 95116 | CUPA SANTA CLARA |
|--------------------|--------|----|-----------------|------------|---|---------------------|

Facility ID: FA0251023
GIS Latitude: 37.35092
GIS Longitude: -121.867776

Details

| Map Key | Number of Records | Direction | Distance (mi/ft) | Elev/Diff (ft) | Site | DB |
|---------|-------------------|-----------|------------------|----------------|------|----|
|---------|-------------------|-----------|------------------|----------------|------|----|

Record ID: PR0396709
PE: BP01
Description: HMBP FACILITY, 1-3 CHEMICALS
Program Identifier: DEH PERMIT-HAZ MAT BUSINESS PLAN PROGRAM

Details

Record ID: PR0364287
PE: 2202
Description: GENERATES < 100 KG/YR
Program Identifier: DEH PERMIT-HAZ WASTE GENERATOR PROGRAM

| | | | | | | |
|--------------------|--------|----|--------------------|---------------|---|-------------|
| 19 | 2 of 3 | SE | 0.20 / 1,056.33 | 88.25 / -1 | NORM'S AUTO REPAIR 1292 E ST JAMES ST SAN JOSE CA 95116 | HAZ SANJOSE |
|--------------------|--------|----|--------------------|---------------|---|-------------|

Occup ID: 400548
Class: S1
Prop Use: 579
Station: 8
HMMP: LONG FORM
HMMP Date: 2/3/2017
HMOC: 3
HMOC Description: AUTO WRECKING/MISCELLANEOUS SIMPLE FACILITIES

SIC: 0
Hazmat Insp Dis:
Insp Dist: 2200
District: 1
Floors Above: 1
Hide: FALSE

| | | | | | | |
|--------------------|--------|----|--------------------|---------------|---|-----------------|
| 19 | 3 of 3 | SE | 0.20 / 1,056.33 | 88.25 / -1 | NORMS AUTO REPAIR 1292 E SAINT JAMES ST SAN JOSE CA 95116 | RCRA NON GEN |
|--------------------|--------|----|--------------------|---------------|---|-----------------|

EPA Handler ID: CAL000402424
Gen Status Universe: No Report
Contact Name: MICHAEL AVALOS
Contact Address: 1292 E SAINT JAMES ST , , SAN JOSE , CA, 95116 ,
Contact Phone No and Ext: 408-835-2909
Contact Email: MICHAEL@NORMSAUTOREPAIR-SJ.COM
Contact Country:
County Name: SANTA CLARA
EPA Region: 09
Land Type:
Receive Date: 20141120
Location Latitude: 37.350992
Location Longitude: -121.867814

Violation/Evaluation Summary

Note: NO RECORDS: As of Jan 2023, there are no Compliance Monitoring and Enforcement (violation) records associated with this facility (EPA ID).

Handler Summary

Importer Activity: No
Mixed Waste Generator: No
Transporter Activity: No
Transfer Facility: No
Onsite Burner Exemption: No
Furnace Exemption: No
Underground Injection Activity: No
Commercial TSD: No
Used Oil Transporter: No
Used Oil Transfer Facility: No
Used Oil Processor: No
Used Oil Refiner: No

| Map Key | Number of Records | Direction | Distance (mi/ft) | Elev/Diff (ft) | Site | DB |
|-------------------------|-------------------|-----------|------------------|----------------|------|----|
| Used Oil Burner: | | No | | | | |
| Used Oil Market Burner: | | No | | | | |
| Used Oil Spec Marketer: | | No | | | | |

Hazardous Waste Handler Details

Sequence No: 1
 Receive Date: 20141120
 Handler Name: NORMS AUTO REPAIR
 Source Type: Implementer
 Federal Waste Generator Code: N
 Generator Code Description: Not a Generator, Verified

Owner/Operator Details

| | | | |
|----------------------|--------------------------------|------------|--------------|
| Owner/Operator Ind: | Current Owner | Street No: | |
| Type: | Other | Street 1: | 401 PRATT LN |
| Name: | MICHAEL AVALOS OF M AVALOS LLC | Street 2: | |
| Date Became Current: | | City: | PALO ALTO |
| Date Ended Current: | | State: | CA |
| Phone: | 408-835-2909 | Country: | |
| Source Type: | Implementer | Zip Code: | 94306-4492 |

| | | | |
|----------------------|------------------|------------|-----------------------|
| Owner/Operator Ind: | Current Operator | Street No: | |
| Type: | Other | Street 1: | 1292 E SAINT JAMES ST |
| Name: | MICHAEL AVALOS | Street 2: | |
| Date Became Current: | | City: | SAN JOSE |
| Date Ended Current: | | State: | CA |
| Phone: | 408-835-2909 | Country: | |
| Source Type: | Implementer | Zip Code: | 95116 |

[20](#) 1 of 4 SSW 0.21 / 1,096.94 92.33 / 3 SAN JOSE HIGH SCHOOL 275 N 24TH ST SAN JOSE CA 95116 CUPA SANTA CLARA

Facility ID: FA0268341
 GIS Latitude: 37.3495362
 GIS Longitude: -121.8702513

Details

Record ID: PR0397380
 PE: BP01
 Description: HMBP FACILITY, 1-3 CHEMICALS
 Program Identifier: DEH PERMIT-HAZ MAT BUSINESS PLAN PROGRAM

Details

Record ID: PR0316667
 PE: 2205
 Description: GENERATES 100 KG YR TO <5 TONS/YR
 Program Identifier: DEH PERMIT-HAZ WASTE GENERATOR PROGRAM

[20](#) 2 of 4 SSW 0.21 / 1,096.94 92.33 / 3 SAN JOSE HIGH ACADEMY SCHOOL 275 N 24TH ST SAN JOSE CA 95116 HAZ SANJOSE

Occup ID: 403772 SIC: 8211
 Class: E Hazmat Insp Dis:
 Prop Use: 215 Insp Dist: 3200
 Station: 8 District: 1
 HMMP: Long Form Floors Above: 2

| Map Key | Number of Records | Direction | Distance (mi/ft) | Elev/Diff (ft) | Site | DB |
|-------------------|---|-----------|------------------|----------------|-------|----|
| HMMP Date: | 2/27/2017 | | | Hide: | FALSE | |
| HMOC: | 3 | | | | | |
| HMOC Description: | AUTO WRECKING/MISCELLANEOUS SIMPLE FACILITIES | | | | | |

[20](#) 3 of 4 SSW 0.21 / 1,096.94 92.33 / 3 SJ UNIFIED SCHOOL DIST - SJ HI
275 N 24TH STREET EMISSIONS
SAN JOSE CA 95116

2004 Criteria Data

| | | | |
|--------------------|---------------|------------|----------|
| Facility ID: | 15378 | CERR Code: | |
| Facility SIC Code: | 8211 | TOGT: | .004 |
| CO: | 43 | ROGT: | .0003656 |
| Air Basin: | SF | COT: | .01 |
| District: | BA | NOXT: | .036 |
| COID: | SCL | SOXT: | 0 |
| DISN: | BAY AREA AQMD | PMT: | .001 |
| CHAPIS: | | PM10T: | .000994 |

2004 Toxic Data

| | | | |
|-----------------------------|-------|------------|---------------|
| Facility ID: | 15378 | COID: | SCL |
| Facility SIC Code: | 8211 | DISN: | BAY AREA AQMD |
| CO: | 43 | CHAPIS: | |
| Air Basin: | SF | CERR Code: | |
| District: | BA | | |
| TS: | | | |
| Health Risk Asmt: | | | |
| Non-Cancer Chronic Haz Ind: | | | |
| Non-Cancer Acute Haz Ind: | | | |

2005 Criteria Data

| | | | |
|--------------------|---------------|------------|----------|
| Facility ID: | 15378 | CERR Code: | |
| Facility SIC Code: | 8211 | TOGT: | .004 |
| CO: | 43 | ROGT: | .0003656 |
| Air Basin: | SF | COT: | .01 |
| District: | BA | NOXT: | .036 |
| COID: | SCL | SOXT: | 0 |
| DISN: | BAY AREA AQMD | PMT: | .001 |
| CHAPIS: | | PM10T: | .000994 |

2005 Toxic Data

| | | | |
|-----------------------------|-------|------------|---------------|
| Facility ID: | 15378 | COID: | SCL |
| Facility SIC Code: | 8211 | DISN: | BAY AREA AQMD |
| CO: | 43 | CHAPIS: | |
| Air Basin: | SF | CERR Code: | |
| District: | BA | | |
| TS: | | | |
| Health Risk Asmt: | | | |
| Non-Cancer Chronic Haz Ind: | | | |
| Non-Cancer Acute Haz Ind: | | | |

2006 Criteria Data

| | | | |
|--------------------|-------|------------|----------|
| Facility ID: | 15378 | CERR Code: | |
| Facility SIC Code: | 8211 | TOGT: | .027 |
| CO: | 43 | ROGT: | .0024678 |
| Air Basin: | SF | COT: | .075 |

| Map Key | Number of Records | Direction | Distance (mi/ft) | Elev/Diff (ft) | Site | DB |
|-----------|-------------------|-----------|------------------|----------------|---------|----|
| District: | BA | | | NOXT: | .269 | |
| COID: | SCL | | | SOXT: | 0 | |
| DISN: | BAY AREA AQMD | | | PMT: | .009 | |
| CHAPIS: | | | | PM10T: | .008946 | |

2006 Toxic Data

| | | | |
|-----------------------------|-------|------------|---------------|
| Facility ID: | 15378 | COID: | SCL |
| Facility SIC Code: | 8211 | DISN: | BAY AREA AQMD |
| CO: | 43 | CHAPIS: | |
| Air Basin: | SF | CERR Code: | |
| District: | BA | | |
| TS: | | | |
| Health Risk Asmt: | | | |
| Non-Cancer Chronic Haz Ind: | | | |
| Non-Cancer Acute Haz Ind: | | | |

| | | | | | | |
|--------------------|--------|-----|--------------------|--------------|---|-----------------|
| 20 | 4 of 4 | SSW | 0.21 / 1,096.94 | 92.33 / 3 | SAN JOSE UNIFIED SCHOOL DISTRICT-SAN JOSE HIGH ACADEMY 275 N 24TH ST SAN JOSE CA 95116-1109 | RCRA NON GEN |
|--------------------|--------|-----|--------------------|--------------|---|-----------------|

| | |
|---------------------------|---|
| EPA Handler ID: | CAL000001368 |
| Gen Status Universe: | No Report |
| Contact Name: | MAE LIN BISHOP |
| Contact Address: | 855 LENZEN AVENUE , , SAN JOSE , CA, 95126-0000 , |
| Contact Phone No and Ext: | 408-535-6510 |
| Contact Email: | MLBISHOP@SJUSD.ORG |
| Contact Country: | |
| County Name: | SANTA CLARA |
| EPA Region: | 09 |
| Land Type: | |
| Receive Date: | 19891114 |
| Location Latitude: | 37.35047 |
| Location Longitude: | -121.871234 |

Violation/Evaluation Summary

Note: NO RECORDS: As of Jan 2023, there are no Compliance Monitoring and Enforcement (violation) records associated with this facility (EPA ID).

Handler Summary

| | |
|---------------------------------|----|
| Importer Activity: | No |
| Mixed Waste Generator: | No |
| Transporter Activity: | No |
| Transfer Facility: | No |
| Onsite Burner Exemption: | No |
| Furnace Exemption: | No |
| Underground Injection Activity: | No |
| Commercial TSD: | No |
| Used Oil Transporter: | No |
| Used Oil Transfer Facility: | No |
| Used Oil Processor: | No |
| Used Oil Refiner: | No |
| Used Oil Burner: | No |
| Used Oil Market Burner: | No |
| Used Oil Spec Marketer: | No |

Hazardous Waste Handler Details

Sequence No: 1

| Map Key | Number of Records | Direction | Distance (mi/ft) | Elev/Diff (ft) | Site | DB |
|---------|-------------------|-----------|------------------|----------------|------|----|
|---------|-------------------|-----------|------------------|----------------|------|----|

Receive Date: 19891114
Handler Name: SAN JOSE UNIFIED SCHOOL DISTRICT-SAN JOSE HIGH ACADEMY
Source Type: Implementer
Federal Waste Generator Code: N
Generator Code Description: Not a Generator, Verified

Owner/Operator Details

| | | | |
|-----------------------------|------------------|-------------------|-------------------|
| Owner/Operator Ind: | Current Operator | Street No: | |
| Type: | Other | Street 1: | 855 LENZEN AVENUE |
| Name: | MAE LIN BISHOP | Street 2: | |
| Date Became Current: | | City: | SAN JOSE |
| Date Ended Current: | | State: | CA |
| Phone: | 408-535-6510 | Country: | |
| Source Type: | Implementer | Zip Code: | 95126-0000 |

| | | | |
|-----------------------------|----------------------------------|-------------------|-------------------|
| Owner/Operator Ind: | Current Owner | Street No: | |
| Type: | Other | Street 1: | 855 LENZEN AVENUE |
| Name: | SAN JOSE UNIFIED SCHOOL DISTRICT | Street 2: | |
| Date Became Current: | | City: | SAN JOSE |
| Date Ended Current: | | State: | CA |
| Phone: | 408-535-6000 | Country: | |
| Source Type: | Implementer | Zip Code: | 95126-0000 |

| | | | | | | |
|--------------------|--------|-----------|----------------------------|-----------------------|---|-----------------------------|
| 21 | 1 of 7 | NW | 0.22 / 1,165.25 | 89.04 / -1 | THE EGGO COMPANY 475 EGGO WY SAN JOSE CA 95116 | CUPA SANTA CLARA |
|--------------------|--------|-----------|----------------------------|-----------------------|---|-----------------------------|

Facility ID: FA0209641
GIS Latitude: 37.356391
GIS Longitude: -121.871054

Details

Record ID: PR0313519
PE: 2205
Description: GENERATES 100 KG YR TO <5 TONS/YR
Program Identifier: DEH PERMIT-HAZ WASTE GENERATOR PROGRAM

Details

Record ID: PR0369382
PE: 2113
Description: CAL ARP PROGRAM 3 FACILITY PERMIT
Program Identifier: DEH PERMIT-CALIFORNIA ACCIDENTAL RELEASE PREVENTION PROGRAM

Details

Record ID: PR0399386
PE: BP09
Description: HMBP FAC, \$152 FOR EACH ADDITIONAL 6 CHEMS
Program Identifier: DEH PERMIT-HAZ MAT BUSINESS PLAN PROGRAM

Details

Record ID: PR0399582
PE: 2012
Description: APSA FACILITY-10,000 TO <50,000 GAL CAPACITY
Program Identifier: DEH PERMIT-ABOVEGROUND PETROLEUM STORAGE ACT PROGRAM

Details

| Map Key | Number of Records | Direction | Distance (mi/ft) | Elev/Diff (ft) | Site | DB |
|---------|-------------------|-----------|------------------|----------------|------|----|
|---------|-------------------|-----------|------------------|----------------|------|----|

Record ID: PR0396560
PE: BP06
Description: HMBP FACILITY, 22+ CHEMICALS
Program Identifier: DEH PERMIT-HAZ MAT BUSINESS PLAN PROGRAM

| | | | | | | |
|--------------------|--------|----|--------------------|---------------|--|-------------|
| 21 | 2 of 7 | NW | 0.22 / 1,165.25 | 89.04 / -1 | KELLOGG'S USA, CNVNCE FOOD 475 EGGO WY SAN JOSE CA 95116 | HAZ SANJOSE |
|--------------------|--------|----|--------------------|---------------|--|-------------|

| | | | |
|--------------------------|--------------------------------------|-------------------------|-------|
| Occup ID: | 402201 | SIC: | 2038 |
| Class: | F1 | Hazmat Insp Dis: | 1 |
| Prop Use: | 700 | Insp Dist: | 2200 |
| Station: | 8 | District: | 1 |
| HMMP: | Long Form | Floors Above: | 1 |
| HMMP Date: | 3/1/2017 | Hide: | FALSE |
| HMOC: | 11 | | |
| HMOC Description: | MISCELLANEOUS COMPLEX FIRMS AND LABS | | |

| | | | | | | |
|--------------------|--------|----|--------------------|---------------|--|-----------|
| 21 | 3 of 7 | NW | 0.22 / 1,165.25 | 89.04 / -1 | THE EGGO COMPANY 475 EGGO WY SAN JOSE CA 95116 | CERS TANK |
|--------------------|--------|----|--------------------|---------------|--|-----------|

| | | | |
|-------------------|-------------|------------------|-----------|
| Site ID: | 403718 | Latitude: | 37.356070 |
| Longitude: | -121.870740 | | |

Regulated Programs

| | |
|------------------------|---------------------------------|
| EI ID: | 10353241 |
| EI Description: | Chemical Storage Facilities |
| EI ID: | 10353241 |
| EI Description: | Hazardous Waste Generator |
| EI ID: | 801700 |
| EI Description: | Industrial Facility Storm Water |
| EI ID: | 10353241 |
| EI Description: | Aboveground Petroleum Storage |
| EI ID: | 10353241 |
| EI Description: | Hazardous Chemical Management |

Violations

| | | | |
|---------------------------|--|----------------------------|---|
| Violation Date: | 06/30/2021 | Violation Source: | CERS |
| Violation Program: | CalARP | Violation Division: | Santa Clara County Environmental Health |
| Citation: | 19 CCR 4.5 2760.2(a) - California Code of Regulations, Title 19, Chapter 4.5, Section(s) 2760.2(a) | | |
| Violation Notes: | | | |

Returned to compliance on 11/05/2022. Facility Hazard Analysis was of insufficient complexity to identify hazards of the process. Facility failed to include the HPL room, and Production areas in the 2021 seismic assessment revalidation, because these areas were not accessible to the assessor. In addition, the report notes for the East Refrigeration Machinery Room that, "A storage box prevented reviewer from observing back corner anchorage pad and bolt. Remove box and review repair if necessary" 1. Provide a date that all equipment noted above will be inspected for a seismic assessment. The 2016 seismic assessment report notes that the Northfield Spiral Freezer and coil were inaccessible and could not be inspected. However, this area is not clearly noted as being inspected in the 2021 walkthrough. 2. Provide further information on the locations of this equipment, and if it was included in the 2021 assessment walkthrough. If the equipment was not included, provide a date that it will be assessed. PHA [Truncated]

Violation Description:

Failure to perform a Process Hazard Analysis that is appropriate to the complexity of the process and identifies, evaluates, and controls the hazards involved in the process.

| Map Key | Number of Records | Direction | Distance (mi/ft) | Elev/Diff (ft) | Site | DB |
|----------------|--------------------------|------------------|-------------------------|-----------------------|-------------|-----------|
|----------------|--------------------------|------------------|-------------------------|-----------------------|-------------|-----------|

Violations

Violation Date: 02/09/2021 **Violation Source:** CERS
Violation Program: HMRRP **Violation Division:** Santa Clara County Environmental Health
Citation: HSC 6.95 25510(a) - California Health and Safety Code, Chapter 6.95, Section(s) 25510(a)
Violation Notes:

Returned to compliance on 02/16/2021. Facility incident reports state that release occurred at 2:21 PM, and reports from San Jose Fire Department indicate that the fire department was notified of the release at 3:41 PM. Facility did not report the release to CalOES or the CUPA. Facility did not report the release to the NRC until 3:40 PM.

Violation Description:

Failure to report a release or threatened release of a hazardous material to the unified program agency and to OES.

Violations

Violation Date: 04/09/2014 **Violation Source:** CERS
Violation Program: HMRRP **Violation Division:** Santa Clara County Environmental Health
Citation: HSC 6.95 Multiple - California Health and Safety Code, Chapter 6.95, Section(s) Multiple
Violation Notes:

Returned to compliance on 05/09/2014. Facility failed to include in the following in the hazardous materials inventory: 2x55 gal fiber drums of Security Floor Treatment (contains concentrated Sodium Percarbonate, a strong oxidizer). Product is located in the "boneyard". Also the compressed gases identified below were all observed at amounts greater than 200 cubic ft or greater than 1000 cubic ft for simple asphyxiants; include these in the hazardous materials inventory. Nitrogen Acetylene Argon Oxygen

Violation Description:

Business Plan Program - Administration/Documentation - General

Violations

Violation Date: 06/30/2021 **Violation Source:** CERS
Violation Program: CalARP **Violation Division:** Santa Clara County Environmental Health
Citation: 19 CCR 4.5 2750.1 - California Code of Regulations, Title 19, Chapter 4.5, Section(s) 2750.1
Violation Notes:

Returned to compliance on 07/30/2021. The facility's Hazard Assessment includes information on estimating a worst case and alternate release scenario for an indoor release, however, the section clearly states that this guidance assumes that the release would not occur in an area where ammonia could escape the building. Given the location of the roll-up door at the location of the release, release scenarios provided in the RMP are insufficient and have not taken into account release pathways from the building (adjacent exterior doors and windows surrounding the release area). While calculations to support the worst-case scenario were provided, no such calculations were provided to support the estimates made for the alternative release scenario. See Appendix E, page 5 for more details on these calculations. NOTE: Facility is due to complete RMP updates (due on or before 7/22/2021) following the reportable release that occurred on 1/22/2021. The 5-year accident history and any identified failure scenarios must [Truncated]

Violation Description:

Failure to comply with any of the following:

1. Offsite Consequence Analysis Parameters. (19 CCR 4.5 2750.2)
2. Worst-Case Release Scenario Analysis. (19 CCR 4.5 2750.3)
3. Alternative Release Scenario Analysis. (19 CCR 4.5 2750.4)
4. Defining Offsite Impacts to the Population. (19 CCR 4.5 2750.5)
5. Defining Offsite Impacts to the Environment. (19 CCR 4.5 2750.6)
6. Offsite Consequence Analysis Review and Update. (19 CCR 4.5 2750.7)
7. Offsite Consequence Analysis Documentation. (19 CCR 4.5 2750.8)
8. Five-year Accident History. (19 CCR 4.5 2750.9)

Violations

Violation Date: 04/09/2014 **Violation Source:** CERS
Violation Program: HW **Violation Division:** Santa Clara County Environmental Health

| Map Key | Number of Records | Direction | Distance (mi/ft) | Elev/Diff (ft) | Site | DB |
|----------------|--------------------------|------------------|-------------------------|-----------------------|-------------|-----------|
|----------------|--------------------------|------------------|-------------------------|-----------------------|-------------|-----------|

Citation: 22 CCR 12 66262.34(f) - California Code of Regulations, Title 22, Chapter 12, Section(s) 66262.34(f)

Violation Notes:

Returned to compliance on 05/09/2014. Observed the following containers of hazardous waste located in the maintenance chemical and stock room without any hazardous waste marking: 1x5 gal used ink (alcohol based) 3x3 ink cartridges (alcohol based)

Violation Description:

Failure to properly label hazardous waste accumulation containers with the following requirements: "Hazardous Waste", name and address of the generator, physical and chemical characteristics of the Hazardous Waste, and starting accumulation date.

Violations

Violation Date: 06/30/2021
Violation Program: CalARP
Citation: 19 CCR 4.5 2760.2(e) - California Code of Regulations, Title 19, Chapter 4.5, Section(s) 2760.2(e)
Violation Source: CERS
Violation Division: Santa Clara County Environmental Health
Violation Notes:

Facility failed to ensure action items identified in PHAs were resolved in the required time period (2.5 years). March 2018 PHA notes that action items identified during the 2016 seismic assessment were not yet addressed. This issue was also noted in the 2019 compliance audit. Per page 190 of the seismic assessment, equipment requires repairs, the action registers provided show that repairs were not scheduled to be completed until 9/30/2021. Facility also failed to correct issues noted on previous seismic assessment report in 2016. Pages 1-2 of the 2021 report denotes recommendations from previous reports, stating the following: "RR-1 the last Seismic Assessment Report identified numerous areas that need wire brushing and painting. These may or may not have been done but they certainly need it again." "RR-3 the last Seismic Assessment identified many areas of housekeeping neglect primarily by storage of loose boxes, ladders etc. near the equipment. This [Truncated]

Violation Description:

Failure to address the following in the Process Hazard Analysis:

1. Establish a system to address the teams findings and recommendations;
2. Assure that the recommendations are resolved and documented;
3. Document what actions are to be taken;
4. Develop a written schedule of when these actions are to be completed;
5. Complete these actions on a timetable agreed upon with the UPA, or within two and one-half (2.5) years of performing the PHA, or the next planned turnaround, for those items that require a turnaround;
6. Document the final resolution taken to address each recommendation and actual completion date; and
7. Communicate the actions to operating, maintenance and other employees whose work assignments are in the process and who may be affected by the recommendations or actions.

Violations

Violation Date: 07/18/2018
Violation Program: CalARP
Citation: 19 CCR 4.5 2760.4(c) - California Code of Regulations, Title 19, Chapter 4.5, Section(s) 2760.4(c)
Violation Source: CERS
Violation Division: Santa Clara County Environmental Health
Violation Notes:

Returned to compliance on 08/17/2018. The facility's employee training records do not have the means used to verify that the employee understands the training. The facility stated the supervisor does on the job observations to confirm understanding. Update your employee training records with the means that employee understanding is verified.

Violation Description:

Failure to prepare a training record which contains:

1. Identity of the Employee;
2. Date of training;
3. Means used to verify that the employee understand the training.

Violations

| Map Key | Number of Records | Direction | Distance (mi/ft) | Elev/Diff (ft) | Site | DB |
|----------------|--------------------------|------------------|-------------------------|-----------------------|-------------|-----------|
|----------------|--------------------------|------------------|-------------------------|-----------------------|-------------|-----------|

Violation Date: 06/30/2021
Violation Program: CalARP
Citation: 19 CCR 4.5 2760.8(d) - California Code of Regulations, Title 19, Chapter 4.5, Section(s) 2760.8(d)
Violation Notes:

Violation Source: CERS
Violation Division: Santa Clara County Environmental Health

Returned to compliance on 07/30/2021. The following issues noted in the December 2019 compliance audit were not corrected within 1.5 years as required. In addition, both open and closed action items in the register list a deadline, but do not specify the date of resolution for closed items. Audit Item: "• §68.65(d)(1)(v) Ventilation in the Engine rooms does not meet the requirements outlined in IIAR 9. There is no intake air in the East Engine room to support emergency ventilation. Additionally, use of the scrubber in the East and West Engine rooms for emergency ventilation reduces airflow significantly below required air flows. Emergency ventilation is used in place of continuous ventilation as there is no additional ventilation source other than emergency ventilation." "Perform a thorough ventilation study for all the ammonia rooms and implement all the recommendations, ensuring they address all the following known issues: -There is no intake air in the East Engine room to support emergency ventilation. [Truncated]

Violation Description:

Failure to:

1. Promptly determine and document an appropriate response to each of the findings of the compliance audit;
2. Enter into an agreement with the UPA on a timetable for resolution of these findings. Otherwise these responses shall be completed one and one-half (1.5) years after performing the compliance audit, or the next planned turnaround for items requiring a turnaround (these timelines shall not apply to any compliance audit completed prior to January 1, 2015);
3. Document the actual completion dates when deficiencies were corrected.

Violations

Violation Date: 07/18/2018
Violation Program: CalARP
Citation: 19 CCR 4.5 2760.5(e) - California Code of Regulations, Title 19, Chapter 4.5, Section(s) 2760.5(e)
Violation Notes:

Violation Source: CERS
Violation Division: Santa Clara County Environmental Health

Returned to compliance on 08/17/2018. Observed the pressure relief valves (HPR-1 PRV-01 and -02) on the High Pressure Receiver with install dates of October 2010 and one pressure relief valve (SD-2 PRV-01) on an oil pot in the Mod-2 Engine room with a June 2013 install date. Pressure relief valves must be changed at least every 5 years per IIAR. The West sensor in the dock penthouse appeared to not be functioning properly. Ensure all components of the process are properly maintained in as required.

Violation Description:

Failure to correct deficiencies in equipment that are outside acceptable limits before further use or in a safe and timely manner when necessary means are taken to assure safe operation.

Violations

Violation Date: 04/09/2014
Violation Program: HW
Citation: HSC 6.67 Multiple - California Health and Safety Code, Chapter 6.67, Section(s) Multiple
Violation Notes:

Returned to compliance on 05/09/2014. Observed approximately 30-40, empty 55 gallon drums that lacked the date they were emptied.

Violation Description:

Haz Waste Generator Program - Operations/Maintenance - General

Violations

Violation Date: 06/30/2021
Violation Program: CalARP
Citation: 19 CCR 4.5 2760.5(c) - California Code of Regulations, Title 19, Chapter 4.5, Section(s) 2760.5(c)
Violation Notes:

Returned to compliance on 03/14/2022. Employees were not adequately trained to use and maintain ammonia wearable sensors in accordance with

| Map Key | Number of Records | Direction | Distance (mi/ft) | Elev/Diff (ft) | Site | DB |
|----------------|--------------------------|------------------|-------------------------|-----------------------|-------------|-----------|
|----------------|--------------------------|------------------|-------------------------|-----------------------|-------------|-----------|

manufacturers requirements. Inspector notified facility during the 2/9/2021 onsite walkthrough that ammonia sensor manuals list a requirement for daily bump testing, but employees could not communicate how this testing was done, and results were not logged for completion of testing or training related to this requirement. On 2/16/2021, facility developed a procedure to complete bump testing and trained the refrigeration tech team onsite. Facility had another formal training with the ammonia contractor from CTI in March. Since 2/16/2021, employees have been conducting and logging results of daily bump tests of ammonia sensors before starting their shift. Current procedure requires use of a rag wetted with ammonia-based cleaning liquid. 1. Provide documentation of how use of this liquid meets manufacturers requirements for daily bump testing. 2. Provide documentation of [Truncated]

Violation Description:

Failure to train each employee involved in maintaining the on-going integrity of process equipment on the following:

1. Overview of the process and its hazards.
2. Procedures applicable to the employee's job tasks to assure that the employee can perform the job tasks in a safe manner.

Violations

Violation Date: 06/30/2021
Violation Program: CalARP
Citation: 19 CCR 4.5 2760.5(d) - California Code of Regulations, Title 19, Chapter 4.5, Section(s) 2760.5(d)
Violation Source: CERS
Violation Division: Santa Clara County Environmental Health
Violation Notes:

Returned to compliance on 10/11/2022. SENSOR CALIBRATIONS Facility failed to calibrate ammonia sensor in accordance with manufacturers recommendations. Ammonia sensors were not calibrated in accordance with required schedules. Calibration logs in October 2020, January 2021 and February 2021 show that the Mod 1 Pump Room sensor 1 could not be accessed for testing. The 7/2/19 calibration record shows that 6 sensors were not tested due to limited lift access (Serial # 908821, 878507, 880554, 888598, 880546, 880558). Calibration on sensors in the Storage Warehouse (S & N), Penthouse (W & E), Marsh Area, and West Engine Room (1 & 2) were not completed on 7/22/20 due to insufficient electrolyte. Between 4/22/20 and 10/06/20, these sensors were not calibrated. 1. Provide written explanation of how facility will ensure testing of all sensors within required time periods. 2. Provide documentation that demonstrates that all sensors listed above have been properly calibrated. In addition, ammonia sensors in [Truncated]

Violation Description:

Failure to ensure the following:

1. Inspections and tests are performed on process equipment;
2. Inspection and testing procedures follow recognized and generally accepted good engineering practices;
3. The frequency of inspections and tests of process equipment is consistent with applicable manufacturers' recommendations and good engineering practices, and more frequently if determined to be necessary by prior operating experience;
4. Each inspection or test that has been performed on process equipment is documented and includes the date of inspection or test, name of the person who performed the inspection or test, serial number or other identifier of the equipment inspected or tested, description of the inspection or test performed, and the results of the inspection or test.

Violations

Violation Date: 04/09/2014
Violation Program: HW
Citation: 22 CCR 12 66262.40(a) - California Code of Regulations, Title 22, Chapter 12, Section(s) 66262.40(a)
Violation Source: CERS
Violation Division: Santa Clara County Environmental Health
Violation Notes:

Returned to compliance on 05/09/2014. Facility did not have a signed copy of the following uniform hazardous waste manifest from the Treatment, Storage, and Disposal Facility (TSDF): 003839902JJK shipped on 8-31-11.

Violation Description:

Failure to maintain uniform hazardous waste manifest, consolidated manifest, or bills of lading copies for three years.

Violations

Violation Date: 06/30/2021
Violation Program: CalARP
Citation: 19 CCR 4.5 2760.5(e) - California Code of Regulations, Title 19, Chapter 4.5, Section(s) 2760.5(e)
Violation Source: CERS
Violation Division: Santa Clara County Environmental Health
Violation Notes:

Returned to compliance on 06/30/2021. Facility failed to correct deficiencies in equipment that are outside acceptable limits before further use or in a safe and timely manner. In addition to items below, facility failed to promptly correct deficiencies in equipment noted in violation C021 before further use. PIPING INSULATION DAMAGED Observed that piping located above SCHPL in the Mod 1 Pump Room showed crumpled installation and was sagging

| Map Key | Number of Records | Direction | Distance (mi/ft) | Elev/Diff (ft) | Site | DB |
|---------|-------------------|-----------|------------------|----------------|------|----|
|---------|-------------------|-----------|------------------|----------------|------|----|

on top of the piping support. Annual Ammonia Refrigeration Safety Inspection Checklist for the Mod 1 Pump Room on 12/12/2020 notes that "Insulation near oil pot end of float column is bad, needs replacement". 1. Provide an action plan with timelines for repair of damaged insulation to HMCD. TRAFFIC PROTECTION Facility currently does not have adequate traffic protection at this location of the ammonia system. Observed two damaged traffic barriers next to the outdoor storm drain and ecolab station 28 at the corner of the ammonia diffusion tank. Bollards were observed [Truncated]

Violation Description:

Failure to correct deficiencies in equipment that are outside acceptable limits before further use or in a safe and timely manner when necessary means are taken to assure safe operation.

Violations

Violation Date: 06/30/2021
Violation Program: CalARP
Citation: 19 CCR 4.5 2760.9(d) - California Code of Regulations, Title 19, Chapter 4.5, Section(s) 2760.9(d)
Violation Notes:

Violation Source: CERS
Violation Division: Santa Clara County Environmental Health

Returned to compliance on 08/18/2022. Facility restarted plant operations after the 1/22/2021 ammonia release without conducting a thorough investigations of equipment to ensure proper and safe operations of equipment. Per the incident investigation report, the ammonia system was started up at 20:45, several hours after the initial release at 14:15. However, the ammonia scrubber did not activate at the time of the release, and facility resumed operations before determining the cause of the scrubber system failure (on 1/26/2021), or before ensuring that ammonia sensors were operable. Incident investigation report notes that ammonia sensors were tested, however sensors and strobes were not all functional upon arrival of the HMCD inspector the following week. Per the Telstar field report from 1/26/2021, Sensors 1 and 2 in the West Engine Room were not responsive when tested on 1/26/2021. Facility MOC forms for 5/18/2021 noted damage to "electrical switch gear and copper wiring in MCC's, transformers, and motor [Truncated]

Violation Description:

Failure to prepare a report at the conclusion of the investigation which includes at a minimum:

1. Date the investigation began;
2. A description of the incident, including all of the data required under 2750.9(b); and,
3. Recommendations resulting from the investigation.

Violations

Violation Date: 11/17/2015
Violation Program: APSA
Citation: HSC 6.67 25270.6(a)(2) - California Health and Safety Code, Chapter 6.67, Section(s) 25270.6(a)(2)
Violation Notes:

Violation Source: CERS
Violation Division: Santa Clara County Environmental Health

Returned to compliance on 06/24/2021. FACILITY FAILED TO ANNUALLY CERTIFY THEIR HAZARDOUS MATERIALS BUSINESS PLAN. LAST SUBMITTAL DATE IN THE CALIFORNIA ENVIRONMENTAL REPORTING SYSTEM WAS ON MAY 7, 2014. SUBMIT ANNUAL HAZARDOUS MATERIALS BUSINESS PLAN WITHIN 30 DAYS AFTER RECEIVING THIS NOTICE OF INSPECTION. IF ASSISTANCE IS NEEDED PLEASE CALL COUNTY OF SANTA CLARA HAZARDOUS MATERIALS TECHNICIAN MICHELLE SANTOS AT 408-918-1981.

Violation Description:

Failure to submit a Tank Facility Statement or Business Plan.

Violations

Violation Date: 02/09/2021
Violation Program: HMRRP
Citation: HSC 6.95 25507 - California Health and Safety Code, Chapter 6.95, Section(s) 25507
Violation Notes:

Violation Source: CERS
Violation Division: Santa Clara County Environmental Health

Returned to compliance on 02/16/2021. Facility contingency plan notes that emergency response will be completed by local emergency responders. However, at the time of the release, the facility did not take immediate action to notify local emergency responders. At the time of the release, the alarm panels were in "test mode" and did not send automated ammonia release alarms to emergency responders.

Violation Description:

Failure to adequately establish and implement a business plan when storing/handling a hazardous material at or above reportable quantities.

| Map Key | Number of Records | Direction | Distance (mi/ft) | Elev/Diff (ft) | Site | DB |
|----------------|--------------------------|------------------|-------------------------|-----------------------|-------------|-----------|
|----------------|--------------------------|------------------|-------------------------|-----------------------|-------------|-----------|

Violations

Violation Date: 02/09/2021 **Violation Source:** CERS
Violation Program: HMRRP **Violation Division:** Santa Clara County Environmental Health
Citation: HSC 6.95 25508(a)(3) - California Health and Safety Code, Chapter 6.95, Section(s) 25508(a)(3)
Violation Notes:

Returned to compliance on 02/16/2021. Contacts listed in the Emergency Response Contingency Plan uploaded to CERS are not current. Revise and resubmit this plan within 30 days.

Violation Description:

Failure to establish and electronically submit an adequate emergency response plan and procedures for a release or threatened release of a hazardous material.

Violations

Violation Date: 07/18/2018 **Violation Source:** CERS
Violation Program: CalARP **Violation Division:** Santa Clara County Environmental Health
Citation: 19 CCR 4.5 2760.3(b) - California Code of Regulations, Title 19, Chapter 4.5, Section(s) 2760.3(b)
Violation Notes:

Returned to compliance on 08/17/2018. The Zone Isolation box did not have operating procedures or a map available. Supply an operating procedure and map for the Zone Isolation box.

Violation Description:

Failure to make operating procedures readily accessible to employees who work in or maintain a process.

Violations

Violation Date: 06/30/2021 **Violation Source:** CERS
Violation Program: CalARP **Violation Division:** Santa Clara County Environmental Health
Citation: 19 CCR 4.5 2765.1(b) - California Code of Regulations, Title 19, Chapter 4.5, Section(s) 2765.1(b)
Violation Notes:

Returned to compliance on 07/30/2021. Facility waited to notify the fire department and emergency responders immediately upon determining that there was a release. The release occurred at 14:15 but was not reported to the NRC until 15:28. The San Jose Fire Department was not called in to respond until 15:37, even though Eggo has no internal emergency response teams and per the RMP, relies fully on the Fire Department for emergency response. Facility emergency action plan was not sufficient to ensure timely notification of an ammonia release to emergency responders. CalOES is not included in the list of immediate contacts, but the NRC and local CUPA are included. Facility failed to coordinate closely with onsite emergency responders, per the Hazardous Materials Response Team Incident form. 1. Provide an updated emergency action plan to HMCD that corrects the deficiencies noted above. 2. Ensure coordination with the local emergency responders, and document efforts to coordinate. 3. Provide training to [Truncated]

Violation Description:

Failure of owner or operator of a stationary source whose employees will not respond to accidental releases of regulated substances to meet the following:

1. For stationary sources with any regulated toxic substances held in a process above the threshold quantity, the stationary source is included in the community emergency response plan developed under Section 11003 of Title 42 of the United States Code (USC), is included in the city or county Hazardous Materials Area plans, and/or is included in the business plan program, pursuant to Section 25507 of the Health & Safety Code. The owner or operator must document that response actions have been coordinated with the local fire department and hazardous materials response agencies;
2. For stationary sources with only regulated flammable substances held in a process above the threshold quantity, the owner or operator must document that response actions have been coordinated with the local fire department and hazardous materials response agencies; and,
3. Appropriate mechanisms and written procedures are in place to notify emergency responders when there is a need for a response.

Violations

Violation Date: 06/30/2021 **Violation Source:** CERS

| Map Key | Number of Records | Direction | Distance (mi/ft) | Elev/Diff (ft) | Site | DB |
|---------|-------------------|-----------|------------------|----------------|------|----|
|---------|-------------------|-----------|------------------|----------------|------|----|

Violation Program: CalARP
Citation: 19 CCR 4.5 2760.12(b) - California Code of Regulations, Title 19, Chapter 4.5, Section(s) 2760.12(b)
Violation Notes:

Returned to compliance on 07/30/2021. Facility could not provide adequate records to demonstrate that ammonia contractors working onsite are adequately trained. Incidents in 2019 and 2021 both involved onsite contractors that were not adequately trained. Training records for ammonia contractor (Stellar and Telstar) were not available at the time of inspection, and contractors were not able to answer specific questions about the ammonia system and operations onsite (see Notice of Inspection issued on 2/9/2021).

Violation Description:

Failure to perform the following:

1. Obtain and evaluate information regarding the contract owner or operator's safety performance and programs when selecting a contractor.
2. Inform the contract owner or operator of the known potential fire, explosion, or toxic release hazards related to the contractor's work and the process.
3. Explain to the contract owner or operator the applicable provisions of Article 7 (Emergency Response Program).
4. Develop and implement safe work practices consistent with the Section 2760.3(d) (operating procedures), to control the entrance, presence, and exit of the contract owner or operator and contract employees in covered process areas.

Violations

Violation Date: 06/30/2021
Violation Program: CalARP
Citation: 19 CCR 4.5 2745.1(a) - California Code of Regulations, Title 19, Chapter 4.5, Section(s) 2745.1(a)
Violation Notes:

Returned to compliance on 07/30/2021. Complete and up-to-date copies of the RMP could not be provided to the CUPA upon request. Per page 4 and 5 of the 2019 compliance audit, the facility also previously failed to keep up-to-date copies of the RMP, even after last update on 5/28/2019. When a copy was requested by HMCD following the January 2021 ammonia release, the facility failed to provide a complete and updated version three times (see 2/9/21 report for additional details on submittals). Copy of the RMP dated as revised on 5/24/2019 did not include a certification, executive summary, and 5-year accident history. It also included an incomplete copy of the EPA Registration form (every other page was missing). Copy of the RMP dated 4/10/2018 did not include required attachments, such as all appendices. 1. Ensure that a complete and updated RMP is maintained onsite and submitted to HMCD as required. 2. Ensure that the next submitted RMP includes all required components and attachments.

Violation Description:

Failure to submit an RMP which includes all requirements described in section 2745.3 through 2745.9.

Violations

Violation Date: 06/30/2021
Violation Program: CalARP
Citation: 19 CCR 4.5 2775.1 - California Code of Regulations, Title 19, Chapter 4.5, Section(s) 2775.1
Violation Notes:

Returned to compliance on 07/30/2021. Observed numerous inconsistencies and inaccuracies in records kept between 2018 and 2021 (see examples below). Numerous records were not made available when requested, or were not being kept prior to the January ammonia release. Facility failed to retain or provide a full set of records from 2018-2021 for items marked with an * in the comments section. Observed that facility has begun tracking time of exposure for refrigeration techs to determine when ammonia respirator filters require change out. Facility employees track exposure time on a log based on the number of hours working in areas with ammonia. Noted that one log for Genero Renteria was started on 2/16/2021, however the other log onsite did not contain an employee name. (No other refrigeration techs have started logs to date). Observed that records for eyewash inspections were missing exact dates and 2018-2019 inspection forms were missing pages. June 2019 form was missing an inspector name. PM work order [Truncated]

Violation Description:

Failure to maintain records supporting the implementation of 19 CCR 4.5 this chapter for five years unless otherwise provided in Article 6 of this chapter

Violations

Violation Date: 06/14/2018
Violation Program: HW
Citation: 22 CCR 12 66262.23(a) - California Code of Regulations, Title 22, Chapter 12, Section(s) 66262.23(a)
Violation Notes:

Returned to compliance on 07/11/2018. Mapp gas cylinders were placed with universal waste aerosols and shipped off on a bill of lading on 5-20-16.

| Map Key | Number of Records | Direction | Distance (mi/ft) | Elev/Diff (ft) | Site | DB |
|----------------|--------------------------|------------------|-------------------------|-----------------------|-------------|-----------|
|----------------|--------------------------|------------------|-------------------------|-----------------------|-------------|-----------|

Receiving facility identified the issue and created a hazardous waste manifest 008042156FLE dated 6-7-16 upon discovery of the discrepancy and on behalf of the generator. The incorrect EPA ID # (CAR000096370) was used belonging to a Target Store in Sacramento, CA. Submit a manifest correction letter. Additionally, manifest 006489883SKS used failed to use a proper DOT shipping name and instead used "un1210, waste printing ink, (methanol), combustible liquid, PG III". The addition of "combustible liquid, PG III" is not part of the UN1210 shipping name. Submit a manifest correction letter. Lastly, facility shipped waste paint on manifest 006105801SKS on 7-14-17 and manifest 006338708SKS on 1-29-18 but failed to include the reportable quantity (RQ). Non listed D001 wastes are reportable at 100 lbs or at the threshold of the chemical if known. Paint does not have a [Truncated]

Violation Description:

Failure to properly complete the Uniform Hazardous Waste Manifest.

Violations

| | | | |
|---------------------------|--|----------------------------|---|
| Violation Date: | 06/30/2021 | Violation Source: | CERS |
| Violation Program: | CalARP | Violation Division: | Santa Clara County Environmental Health |
| Citation: | 19 CCR 4.5 2745.10.5(b) - California Code of Regulations, Title 19, Chapter 4.5, Section(s) 2745.10.5(b) | | |
| Violation Notes: | | | |

Returned to compliance on 07/30/2021. Emergency Action Plan in the RMP provided by the facility on 1/25/2021 included Susan Peterson and Vipul Thomas as emergency contacts. Both contacts appear to be out of date. Facility was also notified on 2/9/2021 that these contacts do not match those in CERS, but facility has failed to respond to this Notice of Inspection. 1. Submit an updated RMP with correct emergency contacts throughout (including Emergency Response sections). 2. Respond to previous Notice of Inspection in writing.

Violation Description:

Failure to correct and submit the emergency contact information in the Risk Management Plan required under Section 2740.1(d)(6) within one month of any change.

Violations

| | | | |
|---------------------------|--|----------------------------|---|
| Violation Date: | 06/14/2018 | Violation Source: | CERS |
| Violation Program: | HW | Violation Division: | Santa Clara County Environmental Health |
| Citation: | 22 CCR 12 66262.20 - California Code of Regulations, Title 22, Chapter 12, Section(s) 66262.20 | | |
| Violation Notes: | | | |

Returned to compliance on 07/11/2018. Facility failed to use a manifest to ship Mapp gas cylinders off-site. Mapp gas cylinders were placed with universal waste aerosols and shipped off on a bill of lading. Receiving facility identified the issue and created a hazardous waste manifest upon discovery of the discrepancy and on behalf of the generator.

Violation Description:

Failure to prepare a Uniform Hazardous Waste Manifest and, if necessary, a Continuation Sheet, before the transport of a hazardous waste off-site for transfer, treatment, storage, or disposal.

Violations

| | | | |
|---------------------------|--|----------------------------|---|
| Violation Date: | 07/20/2018 | Violation Source: | CERS |
| Violation Program: | APSA | Violation Division: | Santa Clara County Environmental Health |
| Citation: | HSC 6.67 25270.4.5(a) - California Health and Safety Code, Chapter 6.67, Section(s) 25270.4.5(a) | | |
| Violation Notes: | | | |

Returned to compliance on 08/16/2018. The latest discharge prevention briefing log does not list the two onsite persons designated as Alternate Emergency Response Coordinators in the SPCC Plan as attending the briefing. Ensure that these key personnel receive the briefing information to assure adequate understanding of the SPCC Plan and information on known discharges or failures, malfunctioning components, and any recently developed precautionary measures.

Violation Description:

Failure to conduct spill prevention briefing for oil-handling personnel at least once a year to assure adequate understanding of the SPCC Plan.

Violations

| Map Key | Number of Records | Direction | Distance (mi/ft) | Elev/Diff (ft) | Site | DB |
|----------------|--------------------------|------------------|-------------------------|-----------------------|-------------|-----------|
|----------------|--------------------------|------------------|-------------------------|-----------------------|-------------|-----------|

Violation Date: 06/30/2021
Violation Program: CalARP
Citation: 19 CCR 4.5 2760.9(e) - California Code of Regulations, Title 19, Chapter 4.5, Section(s) 2760.9(e)
Violation Notes:

Incident investigation does not include dates for action items that have already been marked as resolved. (NOTE: Resolutions shall be completed no later than one and one-half (1.5) years after the completion of the incident investigation, or two (2) years after the date of the incident, whichever is the earlier of the two dates, or the next planned turnaround for those items requiring a turnaround. Resolutions and corrective actions with actual completion dates shall be documented.)

Violation Description:

Failure to:

1. Establish a system to promptly address and resolve the incident report findings and recommendations;
2. Enter into an agreement with the UPA on a timetable for resolution of these findings and recommendations. Otherwise these resolutions shall be completed no later than one and one-half (1.5) years after completion of the incident investigation, or two (2) years after the date of the incident, whichever is the earlier of the two dates, or the next planned turnaround for those items requiring turnaround.
3. Failure to document resolutions and corrective actions with actual completion dates.

Enforcements

Enf Action Date: 04/09/2014
Enf Action Type: Notice of Violation (Unified Program)
Enf Action Division: Santa Clara County Environmental Health
Enf Action Description: Notice of Violation Issued by the Inspector at the Time of Inspection
Enf Action Notes:

Enf Action Date: 04/09/2014
Enf Action Type: Notice of Violation (Unified Program)
Enf Action Division: Santa Clara County Environmental Health
Enf Action Description: Notice of Violation Issued by the Inspector at the Time of Inspection
Enf Action Notes:

Evaluations

Eval Date: 01/28/2021
Violations Found: No
Eval General Type: Other/Unknown
Eval Type: Other, not routine, done by local agency
Eval Division: Santa Clara County Environmental Health
Eval Program: CalARP
Eval Source: CERS
Eval Notes:

Eval Date: 01/25/2021
Violations Found: No
Eval General Type: Other/Unknown
Eval Type: Other, not routine, done by local agency
Eval Division: Santa Clara County Environmental Health
Eval Program: CalARP
Eval Source: CERS
Eval Notes:

Coordinating with Ruben for onsite visit, review of documents in scanned files and edocs, reading RMP.; Note: data in [EVAL Notes] field for some records is truncated from the source.

Eval Date: 01/27/2021
Violations Found: No
Eval General Type: Other/Unknown

| Map Key | Number of Records | Direction | Distance (mi/ft) | Elev/Diff (ft) | Site | DB |
|----------------|--------------------------|------------------|-------------------------|-----------------------|-------------|-----------|
|----------------|--------------------------|------------------|-------------------------|-----------------------|-------------|-----------|

Eval Type: Other, not routine, done by local agency
Eval Division: Santa Clara County Environmental Health
Eval Program: CalARP
Eval Source: CERS
Eval Notes:

TELE Working on typing up notes from inspection. Collecting and reviewing all documents and emails. Adding information from written documents and correspondence to report. Call from Sundance Scaradino to give me updates on the fire department's next steps. Forwarding documents from Kellogg to the fire department as requested on sensor specs and SOPS requests. Reviewing 2 ammonia sensor documents. Call to Ruben to brief him on updates. Reviewing all CalOES spill reports with Ruben. Discussion of possible timelines for report issuance.; Note: data in [EVAL Notes] field for some records is truncated from the source.

Eval Date: 06/30/2021
Violations Found: Yes
Eval General Type: Compliance Evaluation Inspection
Eval Type: Routine done by local agency
Eval Division: Santa Clara County Environmental Health
Eval Program: CalARP
Eval Source: CERS
Eval Notes:

Onsite to conduct a triennial CalARP inspection and to review contents of Risk Management Plan and related documents. Inspection commenced on 6/15/2021 with facility walkthrough, it included a digital document review, and it concluded on 6/30/2021 with issuance of the report. Some of these documents were provided and reviewed as part of the inspection that occurred in response to the 3422 lb. ammonia release at the facility on 1/22/2021. See previous inspection report (issued on 2/9/2021) for a complete list of documents reviewed during this time. Inspection walkthrough was completed with Lamar Washington, Interim Plant Manager, and Fermin Tchiengue, Facility Utilities Supervisor. Facility is a Program 3 CalARP facility with an ammonia refrigeration system containing 27,000 gallons of anhydrous ammonia. A copy of the RMP was previously certified on 3/17/2018. Facility is planning to update the RMP and certify a new copy after completing updates in response to the [Truncated]; Note: data in [EVAL Notes] field for some records is truncated from the source.

Eval Date: 07/20/2018
Violations Found: Yes
Eval General Type: Compliance Evaluation Inspection
Eval Type: Routine done by local agency
Eval Division: Santa Clara County Environmental Health
Eval Program: APSA
Eval Source: CERS
Eval Notes:

This inspection began on 7/13/18 and concluded today. Onsite on 7/13/18 for a routine APSA inspection along with Ruben Williams and Matt Burge of Santa Clara County. A facility walk-through was completed on 7/13/18 escorted by Susan Peterson, Kellogg's EHS Manager. All petroleum-filled operating equipment and containers/drums were inspected during the walk-through. (See list below.) All tanks/containers were fitted with spill response equipment or had secondary containment. There were no signs of leaks or spills from the primary or secondary containment of the petroleum filled operating equipment and containers/drums. Emergency spill response equipment was staged at critical locations where petroleum products and petroleum filled equipment are located. The parking lot storm drain system included flow shut-off valves that remain closed to control possible releases. The storm drain system is routinely inspected and logs are kept. The facility is secured with a [Truncated]; Note: data in [EVAL Notes] field for some records is truncated from the source.

Eval Date: 11/17/2015
Violations Found: Yes
Eval General Type: Compliance Evaluation Inspection
Eval Type: Routine done by local agency
Eval Division: Santa Clara County Environmental Health
Eval Program: APSA
Eval Source: CERS
Eval Notes:

AN ABOVE GROUND PETROLEUM STORAGE ACT (APSA) PHYSICAL SITE INSPECTION WAS CONDUCTED ON APRIL 27, 2015 AND A DOCUMENTATION REVIEW WAS CONDUCTED ON NOVEMBER 17, 201. WITH THE NOTICE OF INSPECTION WAS ISSUED ON NOVEMBER 17, 2015. A FACILITY WALK THROUGH WAS CONDUCTED. ALL PETROLEUM FILLED OPERATING EQUIPMENT AND CONTAINERS/DRUMS WAS INSPECTED FOR SIGNS OF LEAKS AND TO VERIFY THE SECONDARY CONTAINMENT AREAS WERE FREE OF LEAKS AND SPILLS. NO LEAKS OR SPILLS WERE NOTED AT THE TIME OF THIS INSPECTION. IT WAS VERIFIED THAT ALL TANKS/ CONTAINERS AT THE FACILITY WERE FITTED OR HAD SECONDARY CONTAINMENT AND NO LEAKS OR SPILLS WERE OBSERVED. THE FOLLOWING PETROLEUM FILLED EQUIPMENT/CONTAINERS WAS INSPECTED: 5 AMMONIA COMPRESSORS 4 UTILITY OWNED TRANSFORMERS 2 AIR COMPRESSORS ONE 10,000 GALLON STEEL ABOVE GROUND STORAGE TANK CONTAINING SHORTENING ONE 6,000 GALLON STEEL ABOVE GROUND TANK CONTAINING SHORTENING ONE PARTS WASHER CONTAINING PETROLEUM DISTILLATES TWO 270 [Truncated]; Note: data in [EVAL Notes] field for some records is truncated from the source.

| <i>Map Key</i> | <i>Number of Records</i> | <i>Direction</i> | <i>Distance (mi/ft)</i> | <i>Elev/Diff (ft)</i> | <i>Site</i> | <i>DB</i> |
|----------------|--------------------------|------------------|-------------------------|-----------------------|-------------|-----------|
|----------------|--------------------------|------------------|-------------------------|-----------------------|-------------|-----------|

Eval Date: 01/26/2021
Violations Found: No
Eval General Type: Other/Unknown
Eval Type: Other, not routine, done by local agency
Eval Division: Santa Clara County Environmental Health
Eval Program: CalARP
Eval Source: CERS
Eval Notes:

Onsite supervision on ammonia sensor testing, debrief with facility.; Note: data in [EVAL Notes] field for some records is truncated from the source.

Eval Date: 07/18/2018
Violations Found: Yes
Eval General Type: Compliance Evaluation Inspection
Eval Type: Routine done by local agency
Eval Division: Santa Clara County Environmental Health
Eval Program: CalARP
Eval Source: CERS
Eval Notes:

Routine CalARP inspection. The inspection began with the facility walk through and paperwork review on July 13, 2018 and concluded with report delivery today. Also present during the inspection were Ismael Villa, Manufacturing Reliability Manager; Edwardo Domingez, EHS Technician; Ruben Renteria, Refrigeration Mechanic; and Khanh Nguyen, Maintenance Supervisor of Eggo/Kellog's and Ruben Williams, Senior Hazardous Materials Specialist and Joanne Tracey, Hazardous Materials Specialist II of HMCD. Facility is a CalARP Program 3 facility due to the amount of anhydrous ammonia (16000 lbs at the High Pressure Receiver). Anhydrous ammonia is used for freezing of product and product storage. Walk through included the entire ammonia refrigeration system. Reviewed inspection, training, Management of Change (MOC), Incident Investigation, Hot Work permits and maintenance/testing records. Facility had one incident on 11/2017 where a contract worker was exposed to ammonia. No [Truncated]; Note: data in [EVAL Notes] field for some records is truncated from the source.

Eval Date: 02/08/2021
Violations Found: No
Eval General Type: Other/Unknown
Eval Type: Other, not routine, done by local agency
Eval Division: Santa Clara County Environmental Health
Eval Program: CalARP
Eval Source: CERS
Eval Notes:

TELE: Reading report comments from Mickey, reading federal guidance, updating inspection report and resending to supervisors and seniors. Call with Ruben to suggest modifications and planned report issuance timeline.; Note: data in [EVAL Notes] field for some records is truncated from the source.

Eval Date: 01/25/2021
Violations Found: No
Eval General Type: Other/Unknown
Eval Type: Other, not routine, done by local agency
Eval Division: Santa Clara County Environmental Health
Eval Program: CalARP
Eval Source: CERS
Eval Notes:

TELE: Calls after onsite briefing with Mickey and Ruben to discuss status of ammonia sensors and follow-up actions required, coordinating supervision of ammonia sensor calibration.; Note: data in [EVAL Notes] field for some records is truncated from the source.

Eval Date: 11/17/2015
Violations Found: No
Eval General Type: Compliance Evaluation Inspection
Eval Type: Routine done by local agency
Eval Division: Santa Clara County Environmental Health
Eval Program: CalARP
Eval Source: CERS
Eval Notes:

THE EGGO COMPANY IS A CALIFORNIA ACCIDENTAL RELEASE PROGRAM 3 FACILITY FOR THE REGULATED SUBSTANCE ANHYDROUS AMMONIA. THE FACILITY HAS A 16,000 POUND ANHYDROUS AMMONIA RECEIVER TANK. THE PHYSICAL SITE INSPECTION WAS CONDUCTED ON APRIL 27, 2015 AND A DOCUMENTATION REVIEW WAS CONDUCTED ON NOVEMBER 17, 2015. WITH THE NOTICE OF

| Map Key | Number of Records | Direction | Distance (mi/ft) | Elev/Diff (ft) | Site | DB |
|----------------|--------------------------|------------------|-------------------------|-----------------------|-------------|-----------|
|----------------|--------------------------|------------------|-------------------------|-----------------------|-------------|-----------|

INSPECTION WAS ISSUED ON NOVEMBER 17, 2015. THE FACILITY FILED AN UPDATE CERTIFICATION ELECTRONICALLY WITH THE FEDERAL EPA REGION 9 USING RMP*e SUBMIT ON AUGUST 10, 2015 AND PROVIDED A COPY TO THE LOCAL CERTIFIED UNIFIED PROGRAM AGENCY (CUPA). A FACILITY WALK THROUGH WAS CONDUCTED WITH MR. MATTHEW WOLFINGER-EHS MANAGER. THE AMMONIA RECEIVER AND ALL ASSOCIATED ANHYDROUS AMMONIA PROCESS EQUIPMENT WAS INSPECTED AND FOUND SATISFACTORY. ALL AMMONIA COMPRESSOR AND REFRIGERATION ROOMS WERE INSPECTED AND FOUND SATISFACTORY. EMERGENCY RESPONSE EQUIPMENT IS INSPECTED ON A MONTHLY BASIS AND THE INSPECTIONS ARE DOCUMENTED BY FACILITY MAINTENANCE [Truncated]; Note: data in [EVAL Notes] field for some records is truncated from the source.

Eval Date: 01/27/2021
Violations Found: No
Eval General Type: Other/Unknown
Eval Type: Other, not routine, done by local agency
Eval Division: Santa Clara County Environmental Health
Eval Program: CalARP
Eval Source: CERS
Eval Notes:

Eval Date: 02/03/2021
Violations Found: No
Eval General Type: Other/Unknown
Eval Type: Other, not routine, done by local agency
Eval Division: Santa Clara County Environmental Health
Eval Program: CalARP
Eval Source: CERS
Eval Notes:

TELE: Email back to Matt to include the updated inspection report for review. Call from Ruben to discuss applicability of OSHA PSM and to discuss RMP submittal. Reading latest email from Nasario. Accepting a meeting scheduled with management for an update briefing. Meeting with management.; Note: data in [EVAL Notes] field for some records is truncated from the source.

Eval Date: 02/04/2021
Violations Found: No
Eval General Type: Other/Unknown
Eval Type: Other, not routine, done by local agency
Eval Division: Santa Clara County Environmental Health
Eval Program: CalARP
Eval Source: CERS
Eval Notes:

TELE: Stopping by office to have Karl deliver hard copy RMP. Call to IT to determine where USB file will be stored. Call to Karl to pick up USB from office later that day after clearance from IT. Reading documents in RMP. Calls and emails to discuss questions on RMP with resources. Meeting with management to discuss next steps and information in RMP. Reformatting and updating inspection report. Proofreading and sending another draft to management.; Note: data in [EVAL Notes] field for some records is truncated from the source.

Eval Date: 06/14/2018
Violations Found: No
Eval General Type: Compliance Evaluation Inspection
Eval Type: Routine done by local agency
Eval Division: Santa Clara County Environmental Health
Eval Program: HMRRP
Eval Source: CERS
Eval Notes:

Facility most recently electronically submitted a hazardous materials business plan on 3-1-2018. Reportable hazardous materials on-site include but are not limited to: Drysan Duo (hydrogen peroxide, propan-2-ol) RTU Surface sanitizer (IPA) Oxonia (hydrogen peroxide based) Quorum Red (phosphoric Acid) Quorum Brown (sodium hydroxide) Exelerate ZTF (sodium hydroxide, potassium hydroxide) Lift RT (potassium hydroxide) Quorum CLear V (quaternary ammonium compounds) Used Oil New Oil Gengard GN 8143 (sodium hydroxide) Spectras OX 909 (sodium hydroxide, halogenated complex) Diesel Fuel Koch Kleen 100 (phosphoric acid, nitric acid) Koch Kleen 222 (sodium hydroxide, decylsulfonic acid) Sodium Hydroxide Ammonia PB Acid Batteries Acetylene Argon Oxygen Facility operator also owns the property Training as it relates to the HMBP and response to a release or threatened release of a hazardous material was reviewed. Training dated 8-30-17. Recommend staff [Truncated]; Note: data in [EVAL Notes] field for some records is truncated from the source.

Eval Date: 01/26/2021
Violations Found: No
Eval General Type: Other/Unknown

| <i>Map Key</i> | <i>Number of Records</i> | <i>Direction</i> | <i>Distance (mi/ft)</i> | <i>Elev/Diff (ft)</i> | <i>Site</i> | <i>DB</i> |
|----------------|--------------------------|------------------|-------------------------|-----------------------|-------------|-----------|
|----------------|--------------------------|------------------|-------------------------|-----------------------|-------------|-----------|

Eval Type: Other, not routine, done by local agency
Eval Division: Santa Clara County Environmental Health
Eval Program: CalARP
Eval Source: CERS
Eval Notes:

Ammonia Incident Follow Up: Life safety Systems/Ammonia Detection Systems with EGGO Plant Representatives/ San Jose Fire Department and Robin Ward. Coordination with San Jose Fire Department.; Note: data in [EVAL Notes] field for some records is truncated from the source.

Eval Date: 01/28/2021
Violations Found: No
Eval General Type: Other/Unknown
Eval Type: Other, not routine, done by local agency
Eval Division: Santa Clara County Environmental Health
Eval Program: CalARP
Eval Source: CERS
Eval Notes:

TELE: Reading updated emails from Ruben, and other agencies about incident response. Call with Ruben to discuss next steps in coordination and brief him on events yesterday.; Note: data in [EVAL Notes] field for some records is truncated from the source.

Eval Date: 01/25/2021
Violations Found: No
Eval General Type: Other/Unknown
Eval Type: Other, not routine, done by local agency
Eval Division: Santa Clara County Environmental Health
Eval Program: CalARP
Eval Source: CERS
Eval Notes:

Travel to and from site. Onsite briefing with facility and walk-through of the plant. Typing up a list of documents requested, and forwarding to Ruben for relay to the facility. Debrief meeting with Ruben and supervisor, Matt Burge.; Note: data in [EVAL Notes] field for some records is truncated from the source.

Eval Date: 02/02/2021
Violations Found: No
Eval General Type: Other/Unknown
Eval Type: Other, not routine, done by local agency
Eval Division: Santa Clara County Environmental Health
Eval Program: CalARP
Eval Source: CERS
Eval Notes:

TELE: additional review of OCA, HMBP, and specific components of RMP that were visible. Additional notes on report. Review and editing of report draft. Calls with Ruben and Matt to discuss questions and action items.; Note: data in [EVAL Notes] field for some records is truncated from the source.

Eval Date: 02/09/2021
Violations Found: No
Eval General Type: Other/Unknown
Eval Type: Other, not routine, done by local agency
Eval Division: Santa Clara County Environmental Health
Eval Program: CalARP
Eval Source: CERS
Eval Notes:

TELE: This limited inspection commenced on 1/25/2021 and concluded today. The inspection was conducted in response to a reported release (CO0150393). RECOMMENDATIONS: RECOMMENDATION 1: Ensure adequate aisle space throughout the facility by relocating metal staircase outside HPR shed. RECOMMENDATION 2: Strongly recommend adding CalOES to the list of immediate emergency contacts for contacts in the Emergency Action Plan. RECOMMENDATION 3: Strongly recommend reformatting the Emergency Action Plan Sensitive Receptor table to be more useful in the event of an emergency. Current table is not organized by distance from facility or correlated with a map showing their relative locations. RECOMMENDATION 4: Strongly recommend providing manufacturer training courses to all relevant employees on use and troubleshooting of all ammonia sensors used onsite. ACTION ITEMS: ACTION ITEM 1 : An updated incident report report must be completed in accordance with requirements [Truncated]; Note: data in [EVAL Notes] field for some records is truncated from the source.

Eval Date: 04/09/2014

| Map Key | Number of Records | Direction | Distance (mi/ft) | Elev/Diff (ft) | Site | DB |
|----------------|--------------------------|------------------|-------------------------|-----------------------|-------------|-----------|
|----------------|--------------------------|------------------|-------------------------|-----------------------|-------------|-----------|

Violations Found: No
Eval General Type: Other/Unknown
Eval Type: Other, not routine, done by local agency
Eval Division: Santa Clara County Environmental Health
Eval Program: APSA
Eval Source: CERS
Eval Notes:

Reviewed SPCC plan and visually identified containers and tanks subject to SPCC.; Note: data in [EVAL Notes] field for some records is truncated from the source.

Eval Date: 02/09/2021
Violations Found: Yes
Eval General Type: Other/Unknown
Eval Type: Other, not routine, done by local agency
Eval Division: Santa Clara County Environmental Health
Eval Program: HMRRP
Eval Source: CERS
Eval Notes:

TELE: See comments section below. This limited inspection commenced on 1/25/2021 and concluded today. The inspection was conducted in response to a reported release (CO0150393).; Note: data in [EVAL Notes] field for some records is truncated from the source.

Eval Date: 04/09/2014
Violations Found: Yes
Eval General Type: Compliance Evaluation Inspection
Eval Type: Routine done by local agency
Eval Division: Santa Clara County Environmental Health
Eval Program: HMRRP
Eval Source: CERS
Eval Notes:

NOTE: FACILITY LISTED MANY THRESHOLD CHEMICALS ON THE HAZARDOUS MATERIALS BUSINESS PLAN BY TRADE NAME ONLY. NEXT SUBMISSION BE SURE TO INCLUDE THE CHEMICAL CONSTITUENTS.; Note: data in [EVAL Notes] field for some records is truncated from the source.

Eval Date: 08/18/2022
Violations Found: No
Eval General Type: Other/Unknown
Eval Type: Other, not routine, done by local agency
Eval Division: Santa Clara County Environmental Health
Eval Program: CalARP
Eval Source: CERS
Eval Notes:

NARRATIVE OF EVENTS: Inspection commenced on 8/15/2022 with an onsite inspection and concluded today with issuance of the inspection report. Onsite to witness functional testing of ammonia sensors after completion of ventilation system changes, as required by the written agreement with this facility. The following individuals were onsite for the inspection: Alma Zavala, HazMat Inspector II for San Jose Fire Department Lamar Washington, EHS Manager for Kellogg's Christopher Padua, Maint. Manager, CMRP for Kellogg's Hatem Marmosh, STSC Construction Manager for CSM Group The following individuals joined the inspection part-way through testing: Jean Nguyen, HazMat Specialist II for HMCDC Firmant Tchiengue Dingue, Fac. Supervisor for Kellogg's All maintenance and testing work was completed by the following individuals: Nelson Bettencourt, Sr. Service Technician for Stellar Kory Johnston, Field Service Manager for Stellar Genero Renteria, Ammonia Service [Truncated]; Note: data in [EVAL Notes] field for some records is truncated from the source.

Eval Date: 04/09/2014
Violations Found: Yes
Eval General Type: Compliance Evaluation Inspection
Eval Type: Routine done by local agency
Eval Division: Santa Clara County Environmental Health
Eval Program: HW
Eval Source: CERS
Eval Notes:

Performed a routine hazardous waste inspection. Facility generates<100kg/month RCRA+Universal waste and is not subject to certain universal waste management (eg. labeling, accumulation times). Please note if in any month you generate more than 100kg of RCRA+Universal Waste, all universal waste generated that month is subject to universal waste management standards including labeling, proper containerization,and accumulation times.

| Map Key | Number of Records | Direction | Distance (mi/ft) | Elev/Diff (ft) | Site | DB |
|----------------|--------------------------|------------------|-------------------------|-----------------------|-------------|-----------|
|----------------|--------------------------|------------------|-------------------------|-----------------------|-------------|-----------|

Most hazardous waste was removed from the site prior to the scheduled inspection. Upon termination of the "walk-through" portion of the inspection, the following paperwork was reviewed: Uniform Hazardous Waste Manifests Consolidated Manifests Bills of Lading (used for Universal waste etc.) Weekly Container Inspection Records Environmental permits including conditions of industrial waste water permit Waste profiles Safety Data Sheets; Note: data in [EVAL Notes] field for some records is truncated from the source.

Eval Date: 02/01/2021
Violations Found: No
Eval General Type: Other/Unknown
Eval Type: Other, not routine, done by local agency
Eval Division: Santa Clara County Environmental Health
Eval Program: CalARP
Eval Source: CERS
Eval Notes:

TELE: Review of all documents provided, organizing emails, working on inspection report, email to Ruben about incomplete RMP sent, email to Matt about retrieving hard-copy RMP from filing.; Note: data in [EVAL Notes] field for some records is truncated from the source.

Eval Date: 06/14/2018
Violations Found: Yes
Eval General Type: Compliance Evaluation Inspection
Eval Type: Routine done by local agency
Eval Division: Santa Clara County Environmental Health
Eval Program: HW
Eval Source: CERS
Eval Notes:

Plant produces Eggo Waffles. Activities on-site includes preparation, mixing, cooking, packaging and sanitizing. Hazardous waste streams generated on-site include but are not limited to: Ink waste (methanol based) used oil (gear box) oil contaminated debris Aerosols (universal waste) Ammonia compressor oil Miscellaneous chemicals from clean-outs (eg oxidizers, corrosives) Documentation reviewed included but not limited to: Uniform hazardous waste manifests/ Land disposal restrictions (LDRs) Bills of lading (universal wastes) Profiles Safety Data Sheets Training MINOR VIOLATIONS CORRECTED AT TIME OF INSPECTION: 1x55 gal used oil (gear box) identified as oily water - failed to use the words "used oil", no statement of hazard. MARKED. 1x55 gal ammonia compressor oil stored outside - failed to use the words "used oil", no statement of hazard. MARKED. NOTE: Koch Kleen 100 (phosphoric acid, nitric acid) spent solution (as used, estimated to have a pH [Truncated]; Note: data in [EVAL Notes] field for some records is truncated from the source.

Eval Date: 01/26/2021
Violations Found: No
Eval General Type: Other/Unknown
Eval Type: Other, not routine, done by local agency
Eval Division: Santa Clara County Environmental Health
Eval Program: CalARP
Eval Source: CERS
Eval Notes:

TELE: Typing up notes from today's inspection. Providing briefings to management about the status of operations. Review of additional documents provided by the facility.; Note: data in [EVAL Notes] field for some records is truncated from the source.

Eval Date: 03/17/2022
Violations Found: No
Eval General Type: Other/Unknown
Eval Type: Other, not routine, done by local agency
Eval Division: Santa Clara County Environmental Health
Eval Program: CalARP
Eval Source: CERS
Eval Notes:

Inspection commenced on 3/14/2022 and concluded today with issuance of the inspection report. Onsite on 3/14/2022 to witness limited testing of ammonia sensor system. The following individuals were onsite for the ammonia sensor testing: Venkata Snidhan Gollapudi, Plant Director Steve Child, Corporate Project Manager Gloria Costa, EHS Technician Firman Dingue, Facilities and Engineering Supervisor Lamar Washington, EHS Manager Onsite pre-briefing included a safety briefing and discussion of planned testing. Mr. Child stated that the facility did not have enough calibration gas on hand to test all sensors as was originally planned. To accommodate this limitation, a selection of sensors were chosen by the inspector for testing and the facility contacts agreed to test as many as possible before the calibration gas ran out. Facility now has 23 ammonia gas sensors. Mr. Child and Mr. Washington explained that all sensors were tested in February and that a gap [Truncated]; Note: data in [EVAL Notes] field for some records is truncated from the source.

| Map Key | Number of Records | Direction | Distance (mi/ft) | Elev/Diff (ft) | Site | DB |
|----------------|--------------------------|------------------|-------------------------|-----------------------|-------------|-----------|
|----------------|--------------------------|------------------|-------------------------|-----------------------|-------------|-----------|

Affiliations

| | |
|-------------------------|---|
| Affil Type Desc: | Identification Signer |
| Entity Name: | Michael Paterson |
| Entity Title: | Plant Manager |
| Address: | |
| City: | |
| State: | |
| Country: | |
| Zip Code: | |
| Phone: | |
| Affil Type Desc: | Property Owner |
| Entity Name: | KELLOGG COMPANY |
| Entity Title: | |
| Address: | ONE KELLOGG SQUARE |
| City: | BATTLE CREEK |
| State: | MI |
| Country: | United States |
| Zip Code: | 49016 |
| Phone: | (269) 961-2000 |
| Affil Type Desc: | CUPA District |
| Entity Name: | Santa Clara County Environmental Health |
| Entity Title: | |
| Address: | 1555 Berger Drive, Suite 300 |
| City: | San Jose |
| State: | CA |
| Country: | |
| Zip Code: | 95112-2716 |
| Phone: | (408) 918-3400 |
| Affil Type Desc: | Owner/Operator |
| Entity Name: | San Jose |
| Entity Title: | Operator |
| Address: | 475 Eggo Wy |
| City: | San Jose |
| State: | CA |
| Country: | |
| Zip Code: | 95116 |
| Phone: | |
| Affil Type Desc: | Document Preparer |
| Entity Name: | Lamar Washington |
| Entity Title: | |
| Address: | |
| City: | |
| State: | |
| Country: | |
| Zip Code: | |
| Phone: | |
| Affil Type Desc: | Legal Owner |
| Entity Name: | KELLOGG COMPANY |
| Entity Title: | |
| Address: | ONE KELLOGG SQUARE |
| City: | BATTLE CREEK |
| State: | MI |
| Country: | United States |
| Zip Code: | 49016 |
| Phone: | (269) 961-2000 |
| Affil Type Desc: | Operator |
| Entity Name: | Michael Paterson |
| Entity Title: | |
| Address: | |
| City: | |
| State: | |
| Country: | |

| Map Key | Number of Records | Direction | Distance (mi/ft) | Elev/Diff (ft) | Site | DB |
|--|-------------------|----------------|--------------------|--|---|-----------|
| Zip Code: | | | | | | |
| Phone: | | (312) 522-7444 | | | | |
| Affil Type Desc: Parent Corporation | | | | | | |
| Entity Name: THE EGGO COMPANY | | | | | | |
| Entity Title: | | | | | | |
| Address: | | | | | | |
| City: | | | | | | |
| State: | | | | | | |
| Country: | | | | | | |
| Zip Code: | | | | | | |
| Phone: | | | | | | |
| Affil Type Desc: Facility Mailing Address | | | | | | |
| Entity Name: Mailing Address | | | | | | |
| Entity Title: | | | | | | |
| Address: 475 EGGO WAY | | | | | | |
| City: SAN JOSE | | | | | | |
| State: CA | | | | | | |
| Country: | | | | | | |
| Zip Code: 95116 | | | | | | |
| Phone: | | | | | | |
| Affil Type Desc: Environmental Contact | | | | | | |
| Entity Name: Lamar Washington | | | | | | |
| Entity Title: | | | | | | |
| Address: 475 EGGO WAY | | | | | | |
| City: SAN JOSE | | | | | | |
| State: CA | | | | | | |
| Country: | | | | | | |
| Zip Code: 95116 | | | | | | |
| Phone: | | | | | | |
| Coordinates | | | | | | |
| Env Int Type Code: APSA | | | | Longitude: -121.871900 | | |
| Program ID: 10353241 | | | | Coord Name: | | |
| Latitude: 37.356270 | | | | Ref Point Type Desc: Center of a facility or station. | | |
| 21 | 4 of 7 | NW | 0.22 / 1,165.25 | 89.04 / -1 | EGGO COMPANY 475 EGGO WAY SAN JOSE CA 95116 | EMISSIONS |

2005 Criteria Data

| | | | |
|---------------------------|---------------|-------------------|----------|
| Facility ID: | 5582 | CERR Code: | |
| Facility SIC Code: | 2041 | TOGT: | .002 |
| CO: | 43 | ROGT: | .0016734 |
| Air Basin: | SF | COT: | .004 |
| District: | BA | NOXT: | .019 |
| COID: | SCL | SOXT: | 0 |
| DISN: | BAY AREA AQMD | PMT: | .003 |
| CHAPIS: | | PM10T: | .001556 |

2005 Toxic Data

| | | | |
|------------------------------------|------|-------------------|---------------|
| Facility ID: | 5582 | COID: | SCL |
| Facility SIC Code: | 2041 | DISN: | BAY AREA AQMD |
| CO: | 43 | CHAPIS: | |
| Air Basin: | SF | CERR Code: | |
| District: | BA | | |
| TS: | | | |
| Health Risk Asmt: | | | |
| Non-Cancer Chronic Haz Ind: | | | |

| Map Key | Number of Records | Direction | Distance (mi/ft) | Elev/Diff (ft) | Site | DB |
|---------|-------------------|-----------|------------------|----------------|------|----|
|---------|-------------------|-----------|------------------|----------------|------|----|

Non-Cancer Acute Haz Ind:

2006 Criteria Data

| | | | |
|---------------------------|---------------|-------------------|----------|
| Facility ID: | 5582 | CERR Code: | |
| Facility SIC Code: | 2041 | TOGT: | .099 |
| CO: | 43 | ROGT: | .0955694 |
| Air Basin: | SF | COT: | .007 |
| District: | BA | NOXT: | .03 |
| COID: | SCL | SOXT: | 0 |
| DISN: | BAY AREA AQMD | PMT: | .004 |
| CHAPIS: | | PM10T: | .002532 |

2006 Toxic Data

| | | | |
|---------------------------|------|-------------------|---------------|
| Facility ID: | 5582 | COID: | SCL |
| Facility SIC Code: | 2041 | DISN: | BAY AREA AQMD |
| CO: | 43 | CHAPIS: | |
| Air Basin: | SF | CERR Code: | |
| District: | BA | | |

TS:
Health Risk Asmt:
Non-Cancer Chronic Haz Ind:
Non-Cancer Acute Haz Ind:

2007 Criteria Data

| | | | |
|---------------------------|---------------|-------------------|----------|
| Facility ID: | 5582 | CERR Code: | |
| Facility SIC Code: | 2041 | TOGT: | .099 |
| CO: | 43 | ROGT: | .0955694 |
| Air Basin: | SF | COT: | .007 |
| District: | BA | NOXT: | .03 |
| COID: | SCL | SOXT: | 0 |
| DISN: | BAY AREA AQMD | PMT: | .004 |
| CHAPIS: | | PM10T: | .002532 |

2007 Toxic Data

| | | | |
|---------------------------|------|-------------------|---------------|
| Facility ID: | 5582 | COID: | SCL |
| Facility SIC Code: | 2041 | DISN: | BAY AREA AQMD |
| CO: | 43 | CHAPIS: | |
| Air Basin: | SF | CERR Code: | |
| District: | BA | | |

TS:
Health Risk Asmt:
Non-Cancer Chronic Haz Ind:
Non-Cancer Acute Haz Ind:

2008 Criteria Data

| | | | |
|---------------------------|---------------|-------------------|----------|
| Facility ID: | 5582 | CERR Code: | |
| Facility SIC Code: | 2041 | TOGT: | .004 |
| CO: | 43 | ROGT: | .0033468 |
| Air Basin: | SF | COT: | .01 |
| District: | BA | NOXT: | .047 |
| COID: | SCL | SOXT: | 0 |
| DISN: | BAY AREA AQMD | PMT: | .005 |
| CHAPIS: | | PM10T: | .003508 |

2008 Toxic Data

| | | | |
|---------------------|------|--------------|-----|
| Facility ID: | 5582 | COID: | SCL |
|---------------------|------|--------------|-----|

| Map Key | Number of Records | Direction | Distance (mi/ft) | Elev/Diff (ft) | Site | DB |
|-----------------------------|-------------------|-----------|------------------|----------------|---------------|----|
| Facility SIC Code: | 2041 | | | DISN: | BAY AREA AQMD | |
| CO: | 43 | | | CHAPIS: | | |
| Air Basin: | SF | | | CERR Code: | | |
| District: | BA | | | | | |
| TS: | | | | | | |
| Health Risk Asmt: | | | | | | |
| Non-Cancer Chronic Haz Ind: | | | | | | |
| Non-Cancer Acute Haz Ind: | | | | | | |

2009 Criteria Data

| | | | | | | |
|--------------------|---------------|--|--|------------|----------|--|
| Facility ID: | 5582 | | | CERR Code: | | |
| Facility SIC Code: | 2041 | | | TOGT: | .004 | |
| CO: | 43 | | | ROGT: | .0033468 | |
| Air Basin: | SF | | | COT: | .012 | |
| District: | BA | | | NOXT: | .054 | |
| COID: | SCL | | | SOXT: | 0 | |
| DISN: | BAY AREA AQMD | | | PMT: | . | 00509836065573770491803278688524590163 |
| | | | | | | 9344 |
| CHAPIS: | | | | PM10T: | .00429 | |

2009 Toxic Data

| | | | | | | |
|-----------------------------|------|--|--|------------|---------------|--|
| Facility ID: | 5582 | | | COID: | SCL | |
| Facility SIC Code: | 2041 | | | DISN: | BAY AREA AQMD | |
| CO: | 43 | | | CHAPIS: | | |
| Air Basin: | SF | | | CERR Code: | | |
| District: | BA | | | | | |
| TS: | | | | | | |
| Health Risk Asmt: | | | | | | |
| Non-Cancer Chronic Haz Ind: | | | | | | |
| Non-Cancer Acute Haz Ind: | | | | | | |

2010 Toxic Data

| | | | | | | |
|-----------------------------|------|--|--|------------|---------------|--|
| Facility ID: | 5582 | | | COID: | SCL | |
| Facility SIC Code: | 2041 | | | DISN: | BAY AREA AQMD | |
| CO: | 43 | | | CHAPIS: | | |
| Air Basin: | SF | | | CERR Code: | | |
| District: | BA | | | | | |
| TS: | | | | | | |
| Health Risk Asmt: | | | | | | |
| Non-Cancer Chronic Haz Ind: | | | | | | |
| Non-Cancer Acute Haz Ind: | | | | | | |

2011 Criteria Data

| | | | | | | |
|--------------------|---------------|--|--|------------|--|--|
| Facility ID: | 5582 | | | CERR Code: | | |
| Facility SIC Code: | 2041 | | | TOGT: | 52.747 | |
| CO: | 43 | | | ROGT: | 21.6272692 | |
| Air Basin: | SF | | | COT: | .005 | |
| District: | BA | | | NOXT: | .022 | |
| COID: | SCL | | | SOXT: | 0 | |
| DISN: | BAY AREA AQMD | | | PMT: | 2.425497456189937817976257772752967778 | |
| | | | | | 41 | |
| CHAPIS: | | | | PM10T: | .73225 | |

2011 Toxic Data

| | | | | | | |
|--------------------|------|--|--|---------|---------------|--|
| Facility ID: | 5582 | | | COID: | SCL | |
| Facility SIC Code: | 2041 | | | DISN: | BAY AREA AQMD | |
| CO: | 43 | | | CHAPIS: | | |

| Map Key | Number of Records | Direction | Distance (mi/ft) | Elev/Diff (ft) | Site | DB |
|-----------------------------|-------------------|-----------|------------------|----------------|------------|----|
| Air Basin: | SF | | | | CERR Code: | |
| District: | BA | | | | | |
| TS: | | | | | | |
| Health Risk Asmt: | | | | | | |
| Non-Cancer Chronic Haz Ind: | | | | | | |
| Non-Cancer Acute Haz Ind: | | | | | | |

2012 Criteria Data

| | | | | | | |
|--------------------|---------------|--|--|--|------------|--|
| Facility ID: | 5582 | | | | CERR Code: | |
| Facility SIC Code: | 2041 | | | | TOGT: | 10.194 |
| CO: | 43 | | | | ROGT: | 4.2867359 |
| Air Basin: | SF | | | | COT: | .009 |
| District: | BA | | | | NOXT: | .041 |
| COID: | SCL | | | | SOXT: | 0 |
| DISN: | BAY AREA AQMD | | | | PMT: | 5.810928176622071477922241065259719866 |
| CHAPIS: | | | | | PM10T: | 87 1.711 |

2012 Toxic Data

| | | | | | | |
|-----------------------------|------|--|--|--|------------|---------------|
| Facility ID: | 5582 | | | | COID: | SCL |
| Facility SIC Code: | 2041 | | | | DISN: | BAY AREA AQMD |
| CO: | 43 | | | | CHAPIS: | |
| Air Basin: | SF | | | | CERR Code: | |
| District: | BA | | | | | |
| TS: | | | | | | |
| Health Risk Asmt: | | | | | | |
| Non-Cancer Chronic Haz Ind: | | | | | | |
| Non-Cancer Acute Haz Ind: | | | | | | |

2013 Criteria Data

| | | | | | | |
|--------------------|---------------|--|--|--|------------|------------|
| Facility ID: | 5582 | | | | CERR Code: | |
| Facility SIC Code: | 2041 | | | | TOGT: | 26.222 |
| CO: | 43 | | | | ROGT: | 10.6983726 |
| Air Basin: | SF | | | | COT: | .011 |
| District: | BA | | | | NOXT: | .052 |
| COID: | SCL | | | | SOXT: | 0 |
| DISN: | BAY AREA AQMD | | | | PMT: | 2.458 |
| CHAPIS: | | | | | PM10T: | 1.727 |

2013 Toxic Data

| | | | | | | |
|-----------------------------|------|--|--|--|------------|---------------|
| Facility ID: | 5582 | | | | COID: | SCL |
| Facility SIC Code: | 2041 | | | | DISN: | BAY AREA AQMD |
| CO: | 43 | | | | CHAPIS: | |
| Air Basin: | SF | | | | CERR Code: | |
| District: | BA | | | | | |
| TS: | | | | | | |
| Health Risk Asmt: | | | | | | |
| Non-Cancer Chronic Haz Ind: | | | | | | |
| Non-Cancer Acute Haz Ind: | | | | | | |

2014 Criteria Data

| | | | | | | |
|--------------------|---------------|--|--|--|------------|--------------|
| Facility ID: | 5582 | | | | CERR Code: | |
| Facility SIC Code: | 2041 | | | | TOGT: | 16.967631193 |
| CO: | 43 | | | | ROGT: | |
| Air Basin: | SF | | | | COT: | .001835999 |
| District: | BA | | | | NOXT: | .008445211 |
| COID: | SCL | | | | SOXT: | .000003915 |
| DISN: | BAY AREA AQMD | | | | PMT: | 2.434938089 |

| Map Key | Number of Records | Direction | Distance (mi/ft) | Elev/Diff (ft) | Site | DB |
|----------------------------------|-------------------|-----------|------------------|----------------|-----------------|----|
| CHAPIS: | | | | PM10T: | 1.704620099 | |
| <u>2014 Toxic Data</u> | | | | | | |
| Facility ID: | 5582 | | | COID: | SCL | |
| Facility SIC Code: | 2041 | | | DISN: | BAY AREA AQMD | |
| CO: | 43 | | | CHAPIS: | | |
| Air Basin: | SF | | | CERR Code: | | |
| District: | BA | | | | | |
| TS: | | | | | | |
| Health Risk Asmt: | | | | | | |
| Non-Cancer Chronic Haz Ind: | | | | | | |
| Non-Cancer Acute Haz Ind: | | | | | | |
| <u>2015 Criteria Data</u> | | | | | | |
| Facility ID: | 5582 | | | CERR Code: | | |
| Facility SIC Code: | 2041 | | | TOGT: | 4.89201232 | |
| CO: | 43 | | | ROGT: | 4.891990598 | |
| Air Basin: | SF | | | COT: | .002483699 | |
| District: | BA | | | NOXT: | .01142449 | |
| COID: | SCL | | | SOXT: | .000005296 | |
| DISN: | BAY AREA AQMD | | | PMT: | 2.452432185 | |
| CHAPIS: | | | | PM10T: | 1.716744899 | |
| <u>2015 Toxic Data</u> | | | | | | |
| Facility ID: | 5582 | | | COID: | SCL | |
| Facility SIC Code: | 2041 | | | DISN: | BAY AREA AQMD | |
| CO: | 43 | | | CHAPIS: | | |
| Air Basin: | SF | | | CERR Code: | | |
| District: | BA | | | | | |
| TS: | | | | | | |
| Health Risk Asmt: | | | | | | |
| Non-Cancer Chronic Haz Ind: | | | | | | |
| Non-Cancer Acute Haz Ind: | | | | | | |
| <u>2016 Criteria Data</u> | | | | | | |
| Facility ID: | 5582 | | | CERR CODE: | | |
| Facility SIC Code: | 2041 | | | TOGT: | 5.684281263 | |
| CO: | 43 | | | ROGT: | 2.5535383901294 | |
| Air Basin: | SF | | | COT: | .370835307 | |
| District: | BA | | | NOXT: | 2.165342585 | |
| COID: | SCL | | | SOXT: | .011886701 | |
| DISN: | BAY AREA AQMD | | | PMT: | 2.521390732 | |
| CHAPIS: | | | | PM10T: | 1.784022708 | |
| <u>2016 Toxic Data</u> | | | | | | |
| Facility ID: | 5582 | | | TS: | | |
| Facility SIC Code: | 2041 | | | HRA: | | |
| CERR CODE: | | | | CH Index: | | |
| COID: | SCL | | | AH Index: | | |
| CO: | 43 | | | Air Basin: | SF | |
| DISN: | BAY AREA AQMD | | | District: | BA | |
| CHAPIS: | | | | | | |
| <u>2017 Criteria Data</u> | | | | | | |
| Facility ID: | 5582 | | | CERR Code: | | |
| Facility SIC Code: | 2041 | | | TOGT: | 2.328650857 | |

| Map Key | Number of Records | Direction | Distance (mi/ft) | Elev/Diff (ft) | Site | DB |
|------------|-------------------|-----------|------------------|----------------|--------|-----------------|
| CO: | 43 | | | | ROGT: | 1.2031918303849 |
| Air Basin: | SF | | | | COT: | .01249419 |
| District: | BA | | | | NOXT: | .065864761 |
| COID: | SCL | | | | SOXT: | .000229307 |
| DISN: | BAY AREA AQMD | | | | PMT: | 2.431544797 |
| CHAPIS: | | | | | PM10T: | 1.702526982 |

2017 Toxic Data

| | | | | | | |
|-----------------------------|------|--|--|--|------------|---------------|
| Facility ID: | 5582 | | | | COID: | SCL |
| Facility SIC Code: | 2041 | | | | DISN: | BAY AREA AQMD |
| CO: | 43 | | | | CHAPIS: | |
| Air Basin: | SF | | | | CERR Code: | |
| District: | BA | | | | | |
| TS: | | | | | | |
| Health Risk Asmt: | | | | | | |
| Non-Cancer Chronic Haz Ind: | | | | | | |
| Non-Cancer Acute Haz Ind: | | | | | | |

2018 Criteria Data

| | | | | | | |
|--------------------|---------------|--|--|--|------------|----------------|
| Facility ID: | 5582 | | | | CERR Code: | |
| Facility SIC Code: | 2041 | | | | TOGT: | 1.955303918 |
| CO: | 43 | | | | ROGT: | .9779191137778 |
| Air Basin: | SF | | | | COT: | .01688232 |
| District: | BA | | | | NOXT: | .08752474 |
| COID: | SCL | | | | SOXT: | .000274289 |
| DISN: | BAY AREA AQMD | | | | PMT: | 21.816287992 |
| CHAPIS: | | | | | PM10T: | 15.271962845 |

2018 Toxic Data

| | | | | | | |
|-----------------------------|------|--|--|--|------------|---------------|
| Facility ID: | 5582 | | | | COID: | SCL |
| Facility SIC Code: | 2041 | | | | DISN: | BAY AREA AQMD |
| CO: | 43 | | | | CHAPIS: | |
| Air Basin: | SF | | | | CERR Code: | |
| District: | BA | | | | | |
| TS: | | | | | | |
| Health Risk Asmt: | | | | | | |
| Non-Cancer Chronic Haz Ind: | | | | | | |
| Non-Cancer Acute Haz Ind: | | | | | | |

2019 Criteria Data

| | | | | | | |
|--------------------|---------------|--------------|--|--|------------|-----------------|
| CO: | 43 | | | | CHAPIS: | |
| Air Basin: | SF | | | | CERR Code: | |
| Facility ID: | 5582 | | | | ROGT: | 1.0084244404003 |
| District: | BA | | | | COT: | .01381235 |
| Facility SIC Code: | 2041 | | | | NOXT: | .074160563 |
| CO ID: | SCL | | | | SOXT: | .00028602 |
| DISN: | BAY AREA AQMD | | | | | |
| PM10T: | | 14.325718738 | | | | |
| TOGT: | | 2.395810856 | | | | |
| PMT: | | 20.464555667 | | | | |

2019 Toxic Data

| | | | | | | |
|--------------------|------|--|--|--|-------------------|---------------|
| CO: | 43 | | | | DISN: | BAY AREA AQMD |
| Air Basin: | SF | | | | CHAPIS: | |
| Facility ID: | 5582 | | | | CERR Code: | |
| District: | BA | | | | TS: | |
| Facility SIC Code: | 2041 | | | | Health Risk Asmt: | |
| COID: | SCL | | | | | |

| Map Key | Number of Records | Direction | Distance (mi/ft) | Elev/Diff (ft) | Site | DB |
|---------|-------------------|-----------|------------------|----------------|------|----|
|---------|-------------------|-----------|------------------|----------------|------|----|

Non-Cancer Chronic Haz Ind:
Non-Cancer Acute Haz Ind:

2020 Criteria Data

| | | | |
|--------------------|---------------|------------|-----------------|
| CO: | 43 | CHAPIS: | |
| Air Basin: | SF | CERR Code: | |
| Facility ID: | 5582 | ROGT: | 1.4648006567843 |
| District: | BA | COT: | .013720811 |
| Facility SIC Code: | 2041 | NOXT: | .074745375 |
| CO ID: | SCL | SOXT: | .00031011 |
| DISN: | BAY AREA AQMD | | |
| TOGT: | 3.537059008 | | |
| PMT: | 21.057093131 | | |
| PM10T: | 14.740521228 | | |

2020 Toxic Data

| | | | |
|-----------------------------|------|-------------------|---------------|
| CO: | 43 | DISN: | BAY AREA AQMD |
| Air Basin: | SF | CHAPIS: | |
| Facility ID: | 5582 | CHERR Code: | |
| District: | BA | TS: | |
| Facility SIC Code: | 2041 | Health Risk Asmt: | |
| COID: | SCL | | |
| Non-Cancer Chronic Haz Ind: | | | |
| Non-Cancer Acute Haz Ind: | | | |

| | | | | | | |
|--------------------|--------|----|--------------------|---------------|--|-----------|
| 21 | 5 of 7 | NW | 0.22 / 1,165.25 | 89.04 / -1 | KELLOGG'S U S A 475 EGGO WAY SAN JOSE CA 95116 | EMISSIONS |
|--------------------|--------|----|--------------------|---------------|--|-----------|

1996 Criteria Data

| | | | |
|--------------------|---------------|------------|----|
| Facility ID: | 5582 | CERR Code: | |
| Facility SIC Code: | 2038 | TOGT: | 0 |
| CO: | 43 | ROGT: | 0 |
| Air Basin: | SF | COT: | 0 |
| District: | BA | NOXT: | .1 |
| COID: | SCL | SOXT: | 0 |
| DISN: | BAY AREA AQMD | PMT: | 0 |
| CHAPIS: | | PM10T: | 0 |

1996 Toxic Data

| | | | |
|-----------------------------|------|------------|---------------|
| Facility ID: | 5582 | COID: | SCL |
| Facility SIC Code: | 2038 | DISN: | BAY AREA AQMD |
| CO: | 43 | CHAPIS: | |
| Air Basin: | SF | CERR Code: | |
| District: | BA | | |
| TS: | | | |
| Health Risk Asmt: | | | |
| Non-Cancer Chronic Haz Ind: | | | |
| Non-Cancer Acute Haz Ind: | | | |

1997 Criteria Data

| | | | |
|--------------------|------|------------|----|
| Facility ID: | 5582 | CERR Code: | |
| Facility SIC Code: | 2038 | TOGT: | 0 |
| CO: | 43 | ROGT: | 0 |
| Air Basin: | SF | COT: | 0 |
| District: | BA | NOXT: | .1 |

| Map Key | Number of Records | Direction | Distance (mi/ft) | Elev/Diff (ft) | Site | DB |
|----------------|-------------------|-----------|------------------|----------------|------|----|
| COID: | SCL | | | SOXT: | 0 | |
| DISN: | BAY AREA AQMD | | | PMT: | 0 | |
| CHAPIS: | | | | PM10T: | 0 | |

1997 Toxic Data

| | | | |
|------------------------------------|------|-------------------|---------------|
| Facility ID: | 5582 | COID: | SCL |
| Facility SIC Code: | 2038 | DISN: | BAY AREA AQMD |
| CO: | 43 | CHAPIS: | |
| Air Basin: | SF | CERR Code: | |
| District: | BA | | |
| TS: | | | |
| Health Risk Asmt: | | | |
| Non-Cancer Chronic Haz Ind: | | | |
| Non-Cancer Acute Haz Ind: | | | |

1998 Toxic Data

| | | | |
|------------------------------------|------|-------------------|---------------|
| Facility ID: | 5582 | COID: | SCL |
| Facility SIC Code: | 2038 | DISN: | BAY AREA AQMD |
| CO: | 43 | CHAPIS: | |
| Air Basin: | SF | CERR Code: | |
| District: | BA | | |
| TS: | | | |
| Health Risk Asmt: | | | |
| Non-Cancer Chronic Haz Ind: | | | |
| Non-Cancer Acute Haz Ind: | | | |

2003 Criteria Data

| | | | |
|---------------------------|---------------|-------------------|------|
| Facility ID: | 5582 | CERR Code: | |
| Facility SIC Code: | 2041 | TOGT: | |
| CO: | 43 | ROGT: | |
| Air Basin: | SF | COT: | |
| District: | BA | NOXT: | |
| COID: | SCL | SOXT: | |
| DISN: | BAY AREA AQMD | PMT: | .002 |
| CHAPIS: | | PM10T: | 0 |

2003 Toxic Data

| | | | |
|------------------------------------|------|-------------------|---------------|
| Facility ID: | 5582 | COID: | SCL |
| Facility SIC Code: | 2041 | DISN: | BAY AREA AQMD |
| CO: | 43 | CHAPIS: | |
| Air Basin: | SF | CERR Code: | |
| District: | BA | | |
| TS: | | | |
| Health Risk Asmt: | | | |
| Non-Cancer Chronic Haz Ind: | | | |
| Non-Cancer Acute Haz Ind: | | | |

21 6 of 7 **NW** 0.22 / 1,165.25 89.04 / -1 **THE EGGO COMPANY (KELLOGG)**
475 EGGO WAY
SAN JOSE CA 95116 **RCRA**
NON GEN

EPA Handler ID: CAR000278093
Gen Status Universe: No Report
Contact Name: SUSAN PETERSON
Contact Address: 475 , EGGO WAY , , SAN JOSE , CA, 95116 , US
Contact Phone No and Ext: 408-271-4205
Contact Email: SUSAN.PETERSON@KELLOGG.COM
Contact Country: US
County Name: SANTA CLARA

| Map Key | Number of Records | Direction | Distance (mi/ft) | Elev/Diff (ft) | Site | DB |
|----------------------------|--------------------------|------------------|-------------------------|-----------------------|-------------|-----------|
| EPA Region: | | 09 | | | | |
| Land Type: | | Private | | | | |
| Receive Date: | | 20171201 | | | | |
| Location Latitude: | | | | | | |
| Location Longitude: | | | | | | |

Violation/Evaluation Summary

Note: NO RECORDS: As of Jan 2023, there are no Compliance Monitoring and Enforcement (violation) records associated with this facility (EPA ID).

Handler Summary

Importer Activity: No
Mixed Waste Generator: No
Transporter Activity: No
Transfer Facility: No
Onsite Burner Exemption: No
Furnace Exemption: No
Underground Injection Activity: No
Commercial TSD: No
Used Oil Transporter: No
Used Oil Transfer Facility: No
Used Oil Processor: No
Used Oil Refiner: No
Used Oil Burner: No
Used Oil Market Burner: No
Used Oil Spec Marketer: No

Hazardous Waste Handler Details

Sequence No: 2
Receive Date: 20171201
Handler Name: THE EGGO COMPANY (KELLOGG)
Source Type: Notification
Federal Waste Generator Code: 2
Generator Code Description: Small Quantity Generator

Waste Code Details

Hazardous Waste Code: F005
Waste Code Description: THE FOLLOWING SPENT NONHALOGENATED SOLVENTS: TOLUENE, METHYL ETHYL KETONE, CARBON DISULFIDE, ISOBUTANOL, PYRIDINE, BENZENE, 2-ETHOXYETHANOL, AND 2-NITROPROPANE; ALL SPENT SOLVENT MIXTURES/BLENDS CONTAINING, BEFORE USE, A TOTAL OF TEN PERCENT OR MORE (BY VOLUME) OF ONE OR MORE OF THE ABOVE NONHALOGENATED SOLVENTS OR THOSE SOLVENTS LISTED IN F001, F002, OR F004; AND STILL BOTTOMS FROM THE RECOVERY OF THESE SPENT SOLVENTS AND SPENT SOLVENT MIXTURES.

Hazardous Waste Code: D007
Waste Code Description: CHROMIUM

Hazardous Waste Code: D002
Waste Code Description: CORROSIVE WASTE

Hazardous Waste Code: 792
Waste Code Description: Liquids with pH < 2 with metals

Hazardous Waste Code: 512
Waste Code Description: Other empty containers 30 gallons or more

Hazardous Waste Code: 331
Waste Code Description: Off-specification, aged, or surplus organics

Hazardous Waste Code: 141

| | |
|--------------------------------|--|
| Waste Code Description: | Off-specification, aged, or surplus inorganics |
| Hazardous Waste Code: | 135 |
| Waste Code Description: | Unspecified aqueous solution |
| Hazardous Waste Code: | D008 |
| Waste Code Description: | LEAD |
| Hazardous Waste Code: | D006 |
| Waste Code Description: | CADMIUM |
| Hazardous Waste Code: | D001 |
| Waste Code Description: | IGNITABLE WASTE |
| Hazardous Waste Code: | 741 |
| Waste Code Description: | Liquids with halogenated organic compounds > 1000 mg/l |
| Hazardous Waste Code: | 352 |
| Waste Code Description: | Other organic solids |
| Hazardous Waste Code: | 291 |
| Waste Code Description: | Latex waste |
| Hazardous Waste Code: | 181 |
| Waste Code Description: | Other inorganic solid waste |

Hazardous Waste Handler Details

| | |
|--------------------------------------|----------------------------|
| Sequence No: | 1 |
| Receive Date: | 20171201 |
| Handler Name: | THE EGGO COMPANY (KELLOGG) |
| Source Type: | Deactivation |
| Federal Waste Generator Code: | N |
| Generator Code Description: | Not a Generator, Verified |

Hazardous Waste Handler Details

| | |
|--------------------------------------|----------------------------|
| Sequence No: | 1 |
| Receive Date: | 20171201 |
| Handler Name: | THE EGGO COMPANY (KELLOGG) |
| Source Type: | Notification |
| Federal Waste Generator Code: | 2 |
| Generator Code Description: | Small Quantity Generator |

Waste Code Details

| | |
|--------------------------------|--|
| Hazardous Waste Code: | 135 |
| Waste Code Description: | Unspecified aqueous solution |
| Hazardous Waste Code: | D008 |
| Waste Code Description: | LEAD |
| Hazardous Waste Code: | D006 |
| Waste Code Description: | CADMIUM |
| Hazardous Waste Code: | D001 |
| Waste Code Description: | IGNITABLE WASTE |
| Hazardous Waste Code: | 741 |
| Waste Code Description: | Liquids with halogenated organic compounds > 1000 mg/l |
| Hazardous Waste Code: | 352 |
| Waste Code Description: | Other organic solids |
| Hazardous Waste Code: | 291 |

| Map Key | Number of Records | Direction | Distance (mi/ft) | Elev/Diff (ft) | Site | DB |
|--------------------------------|-------------------|--|------------------|----------------|------|----|
| Waste Code Description: | | Latex waste | | | | |
| Hazardous Waste Code: | | 141 | | | | |
| Waste Code Description: | | Off-specification, aged, or surplus inorganics | | | | |
| Hazardous Waste Code: | | F005 | | | | |
| Waste Code Description: | | THE FOLLOWING SPENT NONHALOGENATED SOLVENTS: TOLUENE, METHYL ETHYL KETONE, CARBON DISULFIDE, ISOBUTANOL, PYRIDINE, BENZENE, 2-ETHOXYETHANOL, AND 2-NITROPROPANE; ALL SPENT SOLVENT MIXTURES/BLENDS CONTAINING, BEFORE USE, A TOTAL OF TEN PERCENT OR MORE (BY VOLUME) OF ONE OR MORE OF THE ABOVE NONHALOGENATED SOLVENTS OR THOSE SOLVENTS LISTED IN F001, F002, OR F004; AND STILL BOTTOMS FROM THE RECOVERY OF THESE SPENT SOLVENTS AND SPENT SOLVENT MIXTURES. | | | | |
| Hazardous Waste Code: | | D007 | | | | |
| Waste Code Description: | | CHROMIUM | | | | |
| Hazardous Waste Code: | | D002 | | | | |
| Waste Code Description: | | CORROSIVE WASTE | | | | |
| Hazardous Waste Code: | | 792 | | | | |
| Waste Code Description: | | Liquids with pH < 2 with metals | | | | |
| Hazardous Waste Code: | | 512 | | | | |
| Waste Code Description: | | Other empty containers 30 gallons or more | | | | |
| Hazardous Waste Code: | | 331 | | | | |
| Waste Code Description: | | Off-specification, aged, or surplus organics | | | | |
| Hazardous Waste Code: | | 181 | | | | |
| Waste Code Description: | | Other inorganic solid waste | | | | |

Owner/Operator Details

| | | | |
|-----------------------------|------------------|-------------------|----------------|
| Owner/Operator Ind: | Current Owner | Street No: | 1 |
| Type: | Private | Street 1: | KELLOGG SQUARE |
| Name: | THE EGGO COMPANY | Street 2: | |
| Date Became Current: | 19760610 | City: | BATTLE CREEK |
| Date Ended Current: | | State: | MI |
| Phone: | 269-961-2000 | Country: | US |
| Source Type: | Deactivation | Zip Code: | 49017 |
| Owner/Operator Ind: | Current Owner | Street No: | 1 |
| Type: | Private | Street 1: | KELLOGG SQUARE |
| Name: | THE EGGO COMPANY | Street 2: | |
| Date Became Current: | 19760610 | City: | BATTLE CREEK |
| Date Ended Current: | | State: | MI |
| Phone: | 269-961-2000 | Country: | US |
| Source Type: | Notification | Zip Code: | 49017 |
| Owner/Operator Ind: | Current Operator | Street No: | 1 |
| Type: | Private | Street 1: | KELLOGG SQUARE |
| Name: | THE EGGO COMPANY | Street 2: | |
| Date Became Current: | 19760610 | City: | BATTLE CREEK |
| Date Ended Current: | | State: | MI |
| Phone: | 269-961-2000 | Country: | US |
| Source Type: | Deactivation | Zip Code: | 49017 |
| Owner/Operator Ind: | Current Operator | Street No: | 1 |
| Type: | Private | Street 1: | KELLOGG SQUARE |
| Name: | THE EGGO COMPANY | Street 2: | |
| Date Became Current: | 19760610 | City: | BATTLE CREEK |
| Date Ended Current: | | State: | MI |
| Phone: | 269-961-2000 | Country: | US |
| Source Type: | Notification | Zip Code: | 49017 |

Historical Handler Details

| Map Key | Number of Records | Direction | Distance (mi/ft) | Elev/Diff (ft) | Site | DB |
|------------------------------------|-------------------|----------------------------|------------------|----------------|------|----|
| Receive Dt: | | 20171201 | | | | |
| Generator Code Description: | | Small Quantity Generator | | | | |
| Handler Name: | | THE EGGO COMPANY (KELLOGG) | | | | |
| Receive Dt: | | 20171201 | | | | |
| Generator Code Description: | | Small Quantity Generator | | | | |
| Handler Name: | | THE EGGO COMPANY (KELLOGG) | | | | |

| | | | | | | |
|--------------------|--------|----|--------------------|---------------|--|-----------------|
| 21 | 7 of 7 | NW | 0.22 / 1,165.25 | 89.04 / -1 | CAL TRANS 475 EGGO WAY SAN JOSE CA 95116 | RCRA NON GEN |
|--------------------|--------|----|--------------------|---------------|--|-----------------|

EPA Handler ID: CAC003093693
Gen Status Universe: No Report
Contact Name: JIM DOUGLAS
Contact Address: 475 EGGO WAY , , SAN JOSE , CA, 95116 ,
Contact Phone No and Ext: 415-215-5379
Contact Email: ROBERT@HAYWARDENVIRONMENTAL.COM
Contact Country:
County Name: SANTA CLARA
EPA Region: 09
Land Type:
Receive Date: 20201119
Location Latitude:
Location Longitude:

Violation/Evaluation Summary

Note: NO RECORDS: As of Jan 2023, there are no Compliance Monitoring and Enforcement (violation) records associated with this facility (EPA ID).

Handler Summary

Importer Activity: No
Mixed Waste Generator: No
Transporter Activity: No
Transfer Facility: No
Onsite Burner Exemption: No
Furnace Exemption: No
Underground Injection Activity: No
Commercial TSD: No
Used Oil Transporter: No
Used Oil Transfer Facility: No
Used Oil Processor: No
Used Oil Refiner: No
Used Oil Burner: No
Used Oil Market Burner: No
Used Oil Spec Marketer: No

Hazardous Waste Handler Details

Sequence No: 1
Receive Date: 20201119
Handler Name: CAL TRANS
Source Type: Implementer
Federal Waste Generator Code: N
Generator Code Description: Not a Generator, Verified

Owner/Operator Details

| | | | |
|----------------------------|------------------|-------------------|--------------|
| Owner/Operator Ind: | Current Operator | Street No: | |
| Type: | Other | Street 1: | 475 EGGO WAY |
| Name: | JIM DOUGLAS | Street 2: | |

| Map Key | Number of Records | Direction | Distance (mi/ft) | Elev/Diff (ft) | Site | DB |
|-----------------------------|-------------------|-----------|-------------------|----------------|----------|----|
| Date Became Current: | | | | City: | SAN JOSE | |
| Date Ended Current: | | | | State: | CA | |
| Phone: | 415-215-5379 | | Country: | | | |
| Source Type: | Implementer | | Zip Code: | 95116 | | |
| Owner/Operator Ind: | Current Owner | | Street No: | | | |
| Type: | Other | | Street 1: | 475 EGGO WAY | | |
| Name: | CAL TRANS | | Street 2: | | | |
| Date Became Current: | | | | City: | SAN JOSE | |
| Date Ended Current: | | | | State: | CA | |
| Phone: | 415-215-5379 | | Country: | | | |
| Source Type: | Implementer | | Zip Code: | 95116 | | |

[22](#) 1 of 8 **E** **0.24 / 1,267.76** **86.69 / -3** **MONARCH LEASING
195 N 30TH ST
SAN JOSE CA 95116** **RCRA SQG**

EPA Handler ID: CAD981454648
Gen Status Universe: Small Quantity Generator
Contact Name: RODNEY HALL
Contact Address: 195 N 30TH ST , , SAN JOSE , CA, 95116 , US
Contact Phone No and Ext: 408-279-2402
Contact Email:
Contact Country: US
County Name: SANTA CLARA
EPA Region: 09
Land Type: Private
Receive Date: 19940524
Location Latitude: 37.351868
Location Longitude: -121.864276

Violation/Evaluation Summary

Note: NO RECORDS: As of Jan 2023, there are no Compliance Monitoring and Enforcement (violation) records associated with this facility (EPA ID).

Handler Summary

Importer Activity: No
Mixed Waste Generator: No
Transporter Activity: No
Transfer Facility: No
Onsite Burner Exemption: No
Furnace Exemption: No
Underground Injection Activity: No
Commercial TSD: No
Used Oil Transporter: No
Used Oil Transfer Facility: No
Used Oil Processor: No
Used Oil Refiner: No
Used Oil Burner: No
Used Oil Market Burner: No
Used Oil Spec Marketer: No

Hazardous Waste Handler Details

Sequence No: 1
Receive Date: 19940524
Handler Name: MONARCH LEASING
Federal Waste Generator Code: 2
Generator Code Description: Small Quantity Generator
Source Type: Notification

| Map Key | Number of Records | Direction | Distance (mi/ft) | Elev/Diff (ft) | Site | DB |
|---------|-------------------|-----------|------------------|----------------|------|----|
|---------|-------------------|-----------|------------------|----------------|------|----|

Owner/Operator Details

| | | | |
|-----------------------------|-----------------|-------------------|---------------|
| Owner/Operator Ind: | Current Owner | Street No: | |
| Type: | Private | Street 1: | 195 N 30TH ST |
| Name: | MONARCH LEASING | Street 2: | |
| Date Became Current: | | City: | SAN JOSE |
| Date Ended Current: | | State: | CA |
| Phone: | 408-279-2402 | Country: | |
| Source Type: | Notification | Zip Code: | 95116 |

| | | | | | | |
|--------------------|--------|---|-----------------|------------|--|--------------------|
| 22 | 2 of 8 | E | 0.24 / 1,267.76 | 86.69 / -3 | San Jose Steel Co., Inc. 195 N 30th St San Jose CA | LOP SANTA CLARA |
|--------------------|--------|---|-----------------|------------|--|--------------------|

SCVWD ID: 07S1E04K02f
 Closure Date: 1/7/1997
 Link: <http://lustop.sccgov.org/files/07S1E04K02f/>

| | | | | | | |
|--------------------|--------|---|-----------------|------------|--|------|
| 22 | 3 of 8 | E | 0.24 / 1,267.76 | 86.69 / -3 | SAN JOSE STEEL CO., INC. 195 N 30TH ST SAN JOSE CA 95116 | LUST |
|--------------------|--------|---|-----------------|------------|--|------|

| | | | |
|----------------------------|-------------------------|----------------------|-------------|
| Global ID: | T0608501189 | Census Tract: | 6085501401 |
| Status Date: | 1/7/1997 | Match Key: | T0608501189 |
| Case Type: | LUST CLEANUP SITE | County: | SANTA CLARA |
| Oil Field: | | Latitude: | 37.352237 |
| Oil Field Operator: | | Longitude: | -121.864243 |
| Status: | COMPLETED - CASE CLOSED | RWQCB Region: | |

LUST Cleanup Sites from GeoTracker Cleanup Sites Data Download - Facilities Detail

CUF Case: NO
Lead Agency: SANTA CLARA COUNTY LOP
Case Worker: DEH
Local Agency: SANTA CLARA COUNTY LOP
RB Case No:
Local Case No:
File Location: All Files are on GeoTracker or in the Local Agency Database
Potential COC: Gasoline
Potential Media of Concern: Other Groundwater (uses other than drinking water)
Begin Date: 11/18/1986
How Discovered:
How Discovered Description:
Stop Method:
Stop Description:
Calwater Watershed Name: Santa Clara - Coyote Creek (205.30)
DWR GW Subbasin Name: Santa Clara Valley - Santa Clara (2-009.02)
Disadvantaged Community:
CalEnvScreen Score:
Coordinate Source: * Digitized From APN (Acessor Parcel Maps)
Discharge Cause:
Discharge Source:
EPA Region: 9
Leak Reported Dt: 1986-11-18 00:00:00
Military DoD Site: No
No Further Action Dt: 1997-01-07 00:00:00
Qty Rltd Gallons:
Facility Project Sub Type:
Calenviroscreen 3 Score: 91-95%
Calenviroscreen 4 Score: 70-75%
Site History:

LUST Cleanup Sites from GeoTracker Cleanup Sites Data Download - Regulatory Contacts

| Map Key | Number of Records | Direction | Distance (mi/ft) | Elev/Diff (ft) | Site | DB |
|----------------|--------------------------|------------------|-------------------------|-----------------------|-------------|-----------|
|----------------|--------------------------|------------------|-------------------------|-----------------------|-------------|-----------|

Contact Type: Local Agency Caseworker - Primary Caseworker
Contact Name: DEH CASEWORKER
Organization Name: SANTA CLARA COUNTY LOP
Address: 1555 Berger Drive, Suite 300
City: SAN JOSE
Email: smp@deh.sccgov.org
Phone No: 4089183400

Contact Type: Regional Board Caseworker
Contact Name: Regional Water Board
Organization Name: SAN FRANCISCO BAY RWQCB (REGION 2)
Address: 1515 CLAY ST SUITE 1400
City: OAKLAND
Email:
Phone No:

LUST Cleanup Sites from GeoTracker Cleanup Sites Data Download - Status History

Status: Open - Verification Monitoring
Status Date: 9/3/1991

Status: Completed - Case Closed
Status Date: 1/7/1997

Status: Open - Case Begin Date
Status Date: 11/18/1986

Status: Open - Site Assessment
Status Date: 2/27/1987

LUST Sites from GeoTracker Search - Regulatory Profile

Site Facility Name: SAN JOSE STEEL CO., INC.
Site Facility Type: LUST CLEANUP SITE
Cleanup Status: COMPLETED - CASE CLOSED
Address: 195 N 30TH ST
City: SAN JOSE
Zip: 95116
County: SANTA CLARA
Report Link: https://geotracker.waterboards.ca.gov/profile_report?global_id=T0608501189
Cleanup Status Detail: COMPLETED - CASE CLOSED AS OF 1/7/1997
Project Status:
Cleanup History Link: https://geotracker.waterboards.ca.gov/profile_report_include?global_id=T0608501189&tabname=regulatoryhistory
Potential COC: GASOLINE
Potential Media of Concern: OTHER GROUNDWATER (USES OTHER THAN DRINKING WATER)
File Location: ALL FILES ARE ON GEOTRACKER OR IN THE LOCAL AGENCY DATABASE
User Defined Beneficial Use:
Designated Beneficial Use: MUN, AGR, IND, PROC
DWR GW Sub Basin: Santa Clara Valley - Santa Clara (2-009.02)
Calwater Watershed Name: Santa Clara - Coyote Creek (205.30)
Post Closure Site Management:
Future Land Use:
Cleanup Oversight Agencies: SANTA CLARA COUNTY LOP (LEAD)
 CASEWORKER: DEH CASEWORKER
 SAN FRANCISCO BAY RWQCB (REGION 2)
 CASEWORKER: Regional Water Board
 SANTA CLARA VALLEY WATER DISTRICT - CASE #: 07S1E04K02f

CUF Claim No:
CUF Priority Assig:
CUF Amount Paid:
WDR Place Type:
WDR File No:
WDR Order No:
Project Oversight Agencies:
Facility Type:
Composting Method:

| Map Key | Number of Records | Direction | Distance (mi/ft) | Elev/Diff (ft) | Site | DB |
|---------|-------------------|-----------|------------------|----------------|------|----|
|---------|-------------------|-----------|------------------|----------------|------|----|

Grndwtr Monitoring Frequency:
Designated Beneficial Use Municipal and Domestic Supply, Agricultural Supply, Industrial Service Supply, Industrial Process Supply
Desc:
Site History:

No site history available

LUST Sites from GeoTracker Search - Cleanup Status History

Status: Completed - Case Closed
Date : 1/7/1997

Status: Open - Verification Monitoring
Date : 9/3/1991

Status: Open - Site Assessment
Date : 2/27/1987

Status: Open - Case Begin Date
Date : 11/18/1986

Sites from GeoTracker Search - Cleanup Action Report (as of Jan 25, 2023)

Action Type: EXCAVATION
Begin Date: 10/17/1986
End Date: 11/18/1995
Phase:
Contaminant Mass Removed:
Description:

Sites from GeoTracker Search - Regulatory Activities (as of Jan 25, 2023)

Action Type: Other Regulatory Actions
Action: Closure/No Further Action Letter
Action Date: 1/7/1997
Received Issue Date: 1/7/1997
Doc Link: https://geotracker.waterboards.ca.gov/view_documents?global_id=T0608501189&enforcement_id=6236269&temptable=ENFORCEMENT
Title Description Comments:

Action Type: Response Requested - Other
Action: Other Report / Document
Action Date: 1/7/1997
Received Issue Date: 1/7/1997
Doc Link: https://geotracker.waterboards.ca.gov/view_documents_all?global_id=T0608501189&doc_id=5830855
Title Description Comments:

SCVWD Electronic Files **Note: Many records provided by the department have a truncated [Title Description Comments] field.

Action Type: Response Requested - Reports
Action: Monitoring Report - Quarterly
Action Date: 8/15/1995
Received Issue Date: 8/11/1995
Doc Link:
Title Description Comments:

Monitoring Report - Quarterly **Note: Many records provided by the department have a truncated [Title Description Comments] field.

Action Type: Other Regulatory Actions
Action: Staff Letter - #27815
Action Date: 6/2/1995
Received Issue Date: 6/2/1995

| Map Key | Number of Records | Direction | Distance (mi/ft) | Elev/Diff (ft) | Site | DB |
|---------|-------------------|-----------|------------------|----------------|------|----|
|---------|-------------------|-----------|------------------|----------------|------|----|

Doc Link:
Title Description Comments:

Action Type: Response Requested - Workplans
Action: Corrective Action Plan / Remedial Action Plan
Action Date: 12/1/1994
Received Issue Date: 2/14/1995

Doc Link:
Title Description Comments:

Corrective Action Plan / Remedial Action Plan **Note: Many records provided by the department have a truncated [Title Description Comments] field.

Action Type: Other Regulatory Actions
Action: Staff Letter - #27812
Action Date: 9/14/1994
Received Issue Date: 9/14/1994

Doc Link:
Title Description Comments:

Action Type: Enforcement/Orders
Action: Notice of Violation - #39989
Action Date: 7/7/1993
Received Issue Date: 7/7/1993

Doc Link:
Title Description Comments:

Action Type: Leak Action
Action: Leak Reported
Action Date: 11/18/1986
Received Issue Date:

Doc Link:
Title Description Comments:

Action Type: Cleanup Action
Action: Excavation
Action Date: 10/17/1986
Received Issue Date:

Doc Link:
Title Description Comments:

Sites from GeoTracker Search - Documents (as of Jan 25, 2023)

Document Type: Site Documents
Type: CLOSURE/NO FURTHER ACTION LETTER
Submitted By: COUNTY OF SANTA CLARA STUDENT INTERN (REGULATOR)
Title: CLOSURE/NO FURTHER ACTION LETTER
Title Link: https://geotracker.waterboards.ca.gov/view_documents?global_id=T0608501189&enforcement_id=6236269

Document Type: Site Documents
Type: OTHER REPORT / DOCUMENT
Submitted By: COUNTY OF SANTA CLARA STUDENT INTERN (REGULATOR)
Title: SCVWD ELECTRONIC FILES - REGULATOR RESPONSE
Title Link: https://geotracker.waterboards.ca.gov/view_documents?global_id=T0608501189&document_id=5830855

| | | | | | |
|--------------------|--------|---|--------------------|---------------|---|
| 22 | 4 of 8 | E | 0.24 / 1,267.76 | 86.69 / -3 | MONARCH RENTALS 195 N 30TH ST SAN JOSE CA 95116 |
|--------------------|--------|---|--------------------|---------------|---|

CUPA
SANTA CLARA

Facility ID: FA0254491
GIS Latitude: 37.352492
GIS Longitude: -121.865153

| Map Key | Number of Records | Direction | Distance (mi/ft) | Elev/Diff (ft) | Site | DB |
|---------|-------------------|-----------|------------------|----------------|------|----|
|---------|-------------------|-----------|------------------|----------------|------|----|

Details

Record ID: PR0371236
 PE: 2205
 Description: GENERATES 100 KG YR TO <5 TONS/YR
 Program Identifier: DEH PERMIT-HAZ WASTE GENERATOR PROGRAM

Details

Record ID: PR0396851
 PE: BP03
 Description: HMBP FACILITY, 7-9 CHEMICALS
 Program Identifier: DEH PERMIT-HAZ MAT BUSINESS PLAN PROGRAM

| | | | | | | |
|--------------------|--------|---|--------------------|---------------|---|------|
| 22 | 5 of 8 | E | 0.24 / 1,267.76 | 86.69 / -3 | SAN JOSE STEEL CO 195 N 30TH ST SAN JOSE CA 95116 | HHSS |
|--------------------|--------|---|--------------------|---------------|---|------|

County: Santa Clara
 Tank Details Microfiche: <http://geotracker.waterboards.ca.gov/ustpdfs/pdf/0002085d.pdf>

| | | | | | | |
|--------------------|--------|---|--------------------|---------------|---|-------------|
| 22 | 6 of 8 | E | 0.24 / 1,267.76 | 86.69 / -3 | MONARCH RENTALS 195 N 30TH ST SAN JOSE CA 95116 | HAZ SANJOSE |
|--------------------|--------|---|--------------------|---------------|---|-------------|

| | | | |
|-------------------|---------------------|------------------|-------|
| Occup ID: | 401512 | SIC: | 7394 |
| Class: | S1 | Hazmat Insp Dis: | |
| Prop Use: | 965 | Insp Dist: | 2200 |
| Station: | 8 | District: | 1 |
| HMMP: | Long Form | Floors Above: | 1 |
| HMMP Date: | 10/12/2016 | Hide: | FALSE |
| HMOC: | 5 | | |
| HMOC Description: | AUTO BODY AND PAINT | | |

| | | | | | | |
|--------------------|--------|---|--------------------|---------------|--|-----------|
| 22 | 7 of 8 | E | 0.24 / 1,267.76 | 86.69 / -3 | MONARCH TRUCK CENTER 195 N 30TH STREET SAN JOSE CA 95116 | EMISSIONS |
|--------------------|--------|---|--------------------|---------------|--|-----------|

2005 Criteria Data

| | | | |
|--------------------|---------------|------------|------|
| Facility ID: | 12422 | CERR Code: | |
| Facility SIC Code: | 5511 | TOGT: | .085 |
| CO: | 43 | ROGT: | .034 |
| Air Basin: | SF | COT: | |
| District: | BA | NOXT: | |
| COID: | SCL | SOXT: | |
| DISN: | BAY AREA AQMD | PMT: | |
| CHAPIS: | | PM10T: | |

2005 Toxic Data

| | | | |
|-----------------------------|-------|------------|---------------|
| Facility ID: | 12422 | COID: | SCL |
| Facility SIC Code: | 5511 | DISN: | BAY AREA AQMD |
| CO: | 43 | CHAPIS: | |
| Air Basin: | SF | CERR Code: | |
| District: | BA | | |
| TS: | | | |
| Health Risk Asmt: | | | |
| Non-Cancer Chronic Haz Ind: | | | |

| Map Key | Number of Records | Direction | Distance (mi/ft) | Elev/Diff (ft) | Site | DB |
|---------|-------------------|-----------|------------------|----------------|------|----|
|---------|-------------------|-----------|------------------|----------------|------|----|

Non-Cancer Acute Haz Ind:

2006 Criteria Data

| | | | |
|---------------------------|---------------|-------------------|------|
| Facility ID: | 12422 | CERR Code: | |
| Facility SIC Code: | 5511 | TOGT: | .085 |
| CO: | 43 | ROGT: | .034 |
| Air Basin: | SF | COT: | |
| District: | BA | NOXT: | |
| COID: | SCL | SOXT: | |
| DISN: | BAY AREA AQMD | PMT: | |
| CHAPIS: | | PM10T: | |

2006 Toxic Data

| | | | |
|---------------------------|-------|-------------------|---------------|
| Facility ID: | 12422 | COID: | SCL |
| Facility SIC Code: | 5511 | DISN: | BAY AREA AQMD |
| CO: | 43 | CHAPIS: | |
| Air Basin: | SF | CERR Code: | |
| District: | BA | | |

TS:
Health Risk Asmt:
Non-Cancer Chronic Haz Ind:
Non-Cancer Acute Haz Ind:

2010 Toxic Data

| | | | |
|---------------------------|-------|-------------------|---------------|
| Facility ID: | 12422 | COID: | SCL |
| Facility SIC Code: | 5511 | DISN: | BAY AREA AQMD |
| CO: | 43 | CHAPIS: | |
| Air Basin: | SF | CERR Code: | |
| District: | BA | | |

TS:
Health Risk Asmt:
Non-Cancer Chronic Haz Ind:
Non-Cancer Acute Haz Ind:

2011 Toxic Data

| | | | |
|---------------------------|-------|-------------------|---------------|
| Facility ID: | 12422 | COID: | SCL |
| Facility SIC Code: | 5511 | DISN: | BAY AREA AQMD |
| CO: | 43 | CHAPIS: | |
| Air Basin: | SF | CERR Code: | |
| District: | BA | | |

TS:
Health Risk Asmt:
Non-Cancer Chronic Haz Ind:
Non-Cancer Acute Haz Ind:

2012 Toxic Data

| | | | |
|---------------------------|-------|-------------------|---------------|
| Facility ID: | 12422 | COID: | SCL |
| Facility SIC Code: | 5511 | DISN: | BAY AREA AQMD |
| CO: | 43 | CHAPIS: | |
| Air Basin: | SF | CERR Code: | |
| District: | BA | | |

TS:
Health Risk Asmt:
Non-Cancer Chronic Haz Ind:
Non-Cancer Acute Haz Ind:

2013 Toxic Data

| Map Key | Number of Records | Direction | Distance (mi/ft) | Elev/Diff (ft) | Site | DB |
|---------|-------------------|-----------|------------------|----------------|------|----|
|---------|-------------------|-----------|------------------|----------------|------|----|

| | | | | | | |
|-----------------------------|-------|--|--|--|------------|---------------|
| Facility ID: | 12422 | | | | COID: | SCL |
| Facility SIC Code: | 5511 | | | | DISN: | BAY AREA AQMD |
| CO: | 43 | | | | CHAPIS: | |
| Air Basin: | SF | | | | CERR Code: | |
| District: | BA | | | | | |
| TS: | | | | | | |
| Health Risk Asmt: | | | | | | |
| Non-Cancer Chronic Haz Ind: | | | | | | |
| Non-Cancer Acute Haz Ind: | | | | | | |

2019 Criteria Data

| | | | | | | |
|--------------------|---------------|------------|--|--|------------|-------------|
| CO: | 43 | | | | CHAPIS: | |
| Air Basin: | SF | | | | CERR Code: | |
| Facility ID: | 12422 | | | | ROGT: | .0833982388 |
| District: | BA | | | | COT: | |
| Facility SIC Code: | 5511 | | | | NOXT: | |
| CO ID: | SCL | | | | SOXT: | |
| DISN: | BAY AREA AQMD | | | | | |
| PM10T: | | | | | | |
| TOGT: | | .208495597 | | | | |
| PMT: | | | | | | |

2019 Toxic Data

| | | | | | | |
|-----------------------------|-------|--|--|--|-------------------|---------------|
| CO: | 43 | | | | DISN: | BAY AREA AQMD |
| Air Basin: | SF | | | | CHAPIS: | |
| Facility ID: | 12422 | | | | CERR Code: | |
| District: | BA | | | | TS: | |
| Facility SIC Code: | 5511 | | | | Health Risk Asmt: | |
| COID: | SCL | | | | | |
| Non-Cancer Chronic Haz Ind: | | | | | | |
| Non-Cancer Acute Haz Ind: | | | | | | |

| | | | | | | |
|--------------------|--------|---|--------------------|---------------|--|-----------------|
| 22 | 8 of 8 | E | 0.24 / 1,267.76 | 86.69 / -3 | MONARCH LEASING INC 195 N 30TH ST SAN JOSE CA 95116-0000 | RCRA NON GEN |
|--------------------|--------|---|--------------------|---------------|--|-----------------|

| | |
|---------------------------|--|
| EPA Handler ID: | CAL000030462 |
| Gen Status Universe: | No Report |
| Contact Name: | PLOPEZ@MONARCHTRUCK.COM BISHOP/ OWNER |
| Contact Address: | 195 NORTH 30TH STREET , , SAN JOSE , CA, 95116 , |
| Contact Phone No and Ext: | 408-275-0500 |
| Contact Email: | PLOPEZ@MONARCHTRUCK.COM |
| Contact Country: | |
| County Name: | SANTA CLARA |
| EPA Region: | 09 |
| Land Type: | |
| Receive Date: | 19900516 |
| Location Latitude: | 37.352574 |
| Location Longitude: | -121.865343 |

Violation/Evaluation Summary

Note: NO RECORDS: As of Jan 2023, there are no Compliance Monitoring and Enforcement (violation) records associated with this facility (EPA ID).

Handler Summary

| | |
|------------------------|----|
| Importer Activity: | No |
| Mixed Waste Generator: | No |
| Transporter Activity: | No |

| Map Key | Number of Records | Direction | Distance (mi/ft) | Elev/Diff (ft) | Site | DB |
|--|-------------------|-----------|------------------|----------------|------|----|
| Transfer Facility: | | No | | | | |
| Onsite Burner Exemption: | | No | | | | |
| Furnace Exemption: | | No | | | | |
| Underground Injection Activity: | | No | | | | |
| Commercial TSD: | | No | | | | |
| Used Oil Transporter: | | No | | | | |
| Used Oil Transfer Facility: | | No | | | | |
| Used Oil Processor: | | No | | | | |
| Used Oil Refiner: | | No | | | | |
| Used Oil Burner: | | No | | | | |
| Used Oil Market Burner: | | No | | | | |
| Used Oil Spec Marketer: | | No | | | | |

Hazardous Waste Handler Details

Sequence No: 1
Receive Date: 19900516
Handler Name: MONARCH LEASING INC
Source Type: Implementer
Federal Waste Generator Code: N
Generator Code Description: Not a Generator, Verified

Owner/Operator Details

| | | | |
|-----------------------------|--------------------------------------|-------------------|-----------------------|
| Owner/Operator Ind: | Current Operator | Street No: | |
| Type: | Other | Street 1: | 195 NORTH 30TH STREET |
| Name: | PLOPEZ@MONARCHTRUCK.COM BISHOP/OWNER | Street 2: | |
| Date Became Current: | | City: | SAN JOSE |
| Date Ended Current: | | State: | CA |
| Phone: | 408-275-0500 | Country: | |
| Source Type: | Implementer | Zip Code: | 95116 |

| | | | |
|-----------------------------|---------------------|-------------------|---------------|
| Owner/Operator Ind: | Current Owner | Street No: | |
| Type: | Other | Street 1: | 195 N 30TH ST |
| Name: | MONARCH LEASING INC | Street 2: | |
| Date Became Current: | | City: | SAN JOSE |
| Date Ended Current: | | State: | CA |
| Phone: | 408-275-0500 | Country: | |
| Source Type: | Implementer | Zip Code: | 95116-0000 |

| | | | | | | |
|--------------------|--------|----|--------------------|---------------|---|-------------|
| 23 | 1 of 2 | SE | 0.24 / 1,270.48 | 88.44 / -1 | DIAMOND FENCE COMPANY 142 N 27TH ST SAN JOSE CA 95112 | HAZ SANJOSE |
|--------------------|--------|----|--------------------|---------------|---|-------------|

Occup ID: 406301
Class: F1
Prop Use: 700
Station: 8
HMMP: ST LONGFRM
HMMP Date: 10/10/2018
HMOC: 11
HMOC Description: MISCELLANEOUS COMPLEX FIRMS AND LABS

SIC: 2851
Hazmat Insp Dis: H
Insp Dist: 2200
District: 1
Floors Above: 1
Hide: FALSE

| | | | | | | |
|--------------------|--------|----|--------------------|---------------|---|---------------------|
| 23 | 2 of 2 | SE | 0.24 / 1,270.48 | 88.44 / -1 | DIAMOND FENCE COMPANY INC 142 N 27TH ST SAN JOSE CA 95116 | CUPA SANTA CLARA |
|--------------------|--------|----|--------------------|---------------|---|---------------------|

Facility ID: FA0700186
GIS Latitude: 37.350427
GIS Longitude: -121.866792

Details

| Map Key | Number of Records | Direction | Distance (mi/ft) | Elev/Diff (ft) | Site | DB |
|----------------------------|-------------------|--|------------------|----------------|------|----|
| Record ID: | | PR0399289 | | | | |
| PE: | | BP01 | | | | |
| Description: | | HMBP FACILITY, 1-3 CHEMICALS | | | | |
| Program Identifier: | | DEH PERMIT-HAZ MAT BUSINESS PLAN PROGRAM | | | | |

[24](#) 1 of 1 E 0.24 / 1,280.01 86.45 / -3 SAN JOSE STEEL CO 195 N. 30TH ST SAN JOSE CA HIST TANK

Owner Name: SAN JOSE STEEL CO. **No of Containers:** 3
Owner Street: P.O. BOX 547 **County:** SANTA CLARA
Owner City: SAN JOSE **Facility State:** CA
Owner State: CA **Facility Zip:** 95116
Owner Zip: 95106

[25](#) 1 of 1 N 0.26 / 1,351.02 87.43 / -2 DAP INC 520 MARBURG WY SAN JOSE CA 95133 DELISTED CLEANUP

Delisted GeoTracker Cleanup Program Sites

Global ID: T0608591603
Site Facility Type: Cleanup Program Site
Status: Open - Inactive
Status Date: 4/17/2009
County: Santa Clara
Latitude: 37.358594
Longitude: -121.870625
Data Source: Cleanup Sites from GeoTracker Cleanup Sites Data Download
Record Date: GTCL
Original Source: 01-OCT-13

[26](#) 1 of 3 N 0.27 / 1,400.71 87.78 / -2 Andrade Trucking 350 Marburg Wy San Jose CA LOP SANTA CLARA

SCVWD ID: 07S1E04F01f
Closure Date: 8/5/1996
Link: <http://lustop.sccgov.org/files/07S1E04F01f/>

[26](#) 2 of 3 N 0.27 / 1,400.71 87.78 / -2 MARBURG PLACE DEVELOPMENT 350/350A MARBURG WAY SAN JOSE CA CLEANUP SITES

Global ID: SL0608503072 **County:** SANTA CLARA
Status: COMPLETED - CASE CLOSED **Latitude:** 37.357139
Status Date: 1/1/2005 **Longitude:** -121.868941
Site Facility Type: CLEANUP PROGRAM SITE **RWQCB Region:**
Data Source: Cleanup Program Sites from GeoTracker Search; Cleanup Sites from GeoTracker Cleanup Sites Data Download

Cleanup Sites from GeoTracker Cleanup Sites Data Download - Facilities Detail

RB Case No: 43S1075
Local Case No:
Begin Date: 1/1/2005
Lead Agency: SAN FRANCISCO BAY RWQCB (REGION 2)
Local Agency:
CUF Case: NO

| Map Key | Number of Records | Direction | Distance (mi/ft) | Elev/Diff (ft) | Site | DB |
|---------|-------------------|-----------|------------------|----------------|------|----|
|---------|-------------------|-----------|------------------|----------------|------|----|

CalEnvScreen Score:
EPA Region: 9
Qty Rlisd Gallons: 1
Potential COC: Gasoline, Diesel
How Discovered: * Other Means
Stop Method:
Stop Description:
Case Worker: MEJ
Military DoD Site: No
Leak Reported Dt: 1965-01-02 00:00:00
No Further Action Dt: 2005-01-01 00:00:00
Potential Media of Concern:
How Discovered Description:
Calwater Watershed Name: Santa Clara - Coyote Creek (205.30)
DWR GW Subbasin Name: Santa Clara Valley - Santa Clara (2-009.02)
Disadvantaged Community:
Coordinate Source: Google Geocode
Discharge Cause:
Discharge Source:
Facility Project Sub Type:
Calenviroscreen 3 Score: 91-95%
Calenviroscreen 4 Score: 85-90%
File Location:
Site History:

Cleanup Sites from GeoTracker Cleanup Sites Data Download - Status History

Status: Completed - Case Closed
Status Date: 2005-01-01 00:00:00

Status: Open - Case Begin Date
Status Date: 2005-01-01 00:00:00

Cleanup Sites from GeoTracker Cleanup Sites Data Download - Regulatory Contacts

Contact Type: Regional Board Caseworker - Primary Caseworker
Contact Name: MARK JOHNSON
Organization Name: SAN FRANCISCO BAY RWQCB (REGION 2)
Address: 1515 CLAY STREET, SUITE 1400
City: OAKLAND
Email: mjohanson@waterboards.ca.gov
Phone No:

Cleanup Program Sites from GeoTracker Search - Regulatory Profile

Project Status:
Cuf Claim No:
CUF Priority Assign:
CUF Amount Paid:
Composting Method:
Facility Type:
WDR Place Type:
WDR File No:
WDR Order No:
File Location:
User Defined Beneficial Use:
Designated Beneficial Use: MUN, AGR, IND, PROC
Designated Beneficial Use Desc: Municipal and Domestic Supply, Agricultural Supply, Industrial Service Supply, Industrial Process Supply
Project Oversight Agencies:
Report Link: https://geotracker.waterboards.ca.gov/profile_report?global_id=SL0608503072
Cleanup Status Detail: COMPLETED - CASE CLOSED AS OF 1/1/2005
Potential COC: DIESEL, GASOLINE
Potential Media of Concern: NONE SPECIFIED
Groundwater Monitoring Freq:
DWR GW Sub Basin: Santa Clara Valley - Santa Clara (2-009.02)

| Map Key | Number of Records | Direction | Distance (mi/ft) | Elev/Diff (ft) | Site | DB |
|---------|-------------------|-----------|------------------|----------------|------|----|
|---------|-------------------|-----------|------------------|----------------|------|----|

CalWater Watershed Name: Santa Clara - Coyote Creek (205.30)
Post Closure Site Management:
Future Land Use:
Cleanup Oversight Agencies: SAN FRANCISCO BAY RWQCB (REGION 2) (LEAD) - CASE #: 43S1075
CASEWORKER: MARK JOHNSON
Cleanup History Link: https://geotracker.waterboards.ca.gov/profile_report_include?global_id=SL0608503072&tabname=regulatoryhistory

Site History:

No site history available

Sites from GeoTracker Search - Cleanup Action Report (as of Jan 25, 2023)

Action Type: EXCAVATION
Begin Date: 1/1/2005
End Date: 1/2/2005
Phase: Soil
Contaminant Mass Removed:
Description:

Sites from GeoTracker Search - Regulatory Activities (as of Jan 25, 2023)

Action Type: Cleanup Action
Action: Excavation
Action Date: 1/1/2005
Received Issue Date:
Doc Link:
Title Description Comments:

Action Type: Leak Action
Action: Leak Reported
Action Date: 1/2/1965
Received Issue Date:
Doc Link:
Title Description Comments:

Sites from GeoTracker Search - Cleanup Status History (as of Jan 25, 2023)

Status: Open - Case Begin Date
Date: 1/1/2005

Status: Completed - Case Closed
Date: 1/1/2005

| | | | | | | |
|--------------------|--------|---|--------------------|---------------|--|------|
| 26 | 3 of 3 | N | 0.27 / 1,400.71 | 87.78 / -2 | ANDRADE TRUCKING 350 MARBURG WAY SAN JOSE CA 95133 | LUST |
|--------------------|--------|---|--------------------|---------------|--|------|

| | | | |
|----------------------------|-------------------------|----------------------|-------------|
| Global ID: | T0608500143 | Census Tract: | 6085503601 |
| Status Date: | 8/5/1996 | Match Key: | T0608500143 |
| Case Type: | LUST CLEANUP SITE | County: | SANTA CLARA |
| Oil Field: | | Latitude: | 37.356568 |
| Oil Field Operator: | | Longitude: | -121.867316 |
| Status: | COMPLETED - CASE CLOSED | RWQCB Region: | |

LUST Cleanup Sites from GeoTracker Cleanup Sites Data Download - Facilities Detail

CUF Case: NO
Lead Agency: SANTA CLARA COUNTY LOP
Case Worker: DEH
Local Agency: SANTA CLARA COUNTY LOP

| Map Key | Number of Records | Direction | Distance (mi/ft) | Elev/Diff (ft) | Site | DB |
|----------------|--------------------------|------------------|-------------------------|-----------------------|-------------|-----------|
|----------------|--------------------------|------------------|-------------------------|-----------------------|-------------|-----------|

RB Case No:
Local Case No:
File Location: All Files are on GeoTracker or in the Local Agency Database
Potential COC: Gasoline
Potential Media of Concern: Other Groundwater (uses other than drinking water)
Begin Date: 9/23/1991
How Discovered:
How Discovered Description:
Stop Method:
Stop Description:
Calwater Watershed Name: Santa Clara - Coyote Creek (205.30)
DWR GW Subbasin Name: Santa Clara Valley - Santa Clara (2-009.02)
Disadvantaged Community:
CalEnvScreen Score:
Coordinate Source: * Digitized From APN (Acessor Parcel Maps)
Discharge Cause:
Discharge Source:
EPA Region: 9
Leak Reported Dt: 1992-05-14 00:00:00
Military DoD Site: No
No Further Action Dt: 1996-08-05 00:00:00
Qty Rlsd Gallons:
Facility Project Sub Type:
Calenviroscreen 3 Score: 91-95%
Calenviroscreen 4 Score: 85-90%
Site History:

LUST Cleanup Sites from GeoTracker Cleanup Sites Data Download - Regulatory Contacts

Contact Type: Regional Board Caseworker
Contact Name: Regional Water Board
Organization Name: SAN FRANCISCO BAY RWQCB (REGION 2)
Address: 1515 CLAY ST SUITE 1400
City: OAKLAND
Email:
Phone No:

Contact Type: Local Agency Caseworker - Primary Caseworker
Contact Name: DEH CASEWORKER
Organization Name: SANTA CLARA COUNTY LOP
Address: 1555 Berger Drive, Suite 300
City: SAN JOSE
Email: smp@deh.sccgov.org
Phone No: 4089183400

LUST Cleanup Sites from GeoTracker Cleanup Sites Data Download - Status History

Status: Open - Case Begin Date
Status Date: 9/23/1991

Status: Completed - Case Closed
Status Date: 8/5/1996

Status: Open - Site Assessment
Status Date: 10/9/1992

Status: Open - Site Assessment
Status Date: 4/17/1992

LUST Sites from GeoTracker Search - Regulatory Profile

Site Facility Name: ANDRADE TRUCKING
Site Facility Type: LUST CLEANUP SITE
Cleanup Status: COMPLETED - CASE CLOSED
Address: 350 MARBURG WAY

| Map Key | Number of Records | Direction | Distance (mi/ft) | Elev/Diff (ft) | Site | DB |
|--|-------------------|---|------------------|----------------|------|----|
| City: | | SAN JOSE | | | | |
| Zip: | | 95133 | | | | |
| County: | | SANTA CLARA | | | | |
| Report Link: | | https://geotracker.waterboards.ca.gov/profile_report?global_id=T0608500143 | | | | |
| Cleanup Status Detail: | | COMPLETED - CASE CLOSED AS OF 8/5/1996 | | | | |
| Project Status: | | | | | | |
| Cleanup History Link: | | https://geotracker.waterboards.ca.gov/profile_report_include?global_id=T0608500143&tabname=regulatoryhistory | | | | |
| Potential COC: | | GASOLINE | | | | |
| Potential Media of Concern: | | OTHER GROUNDWATER (USES OTHER THAN DRINKING WATER) | | | | |
| File Location: | | ALL FILES ARE ON GEOTRACKER OR IN THE LOCAL AGENCY DATABASE | | | | |
| User Defined Beneficial Use: | | | | | | |
| Designated Beneficial Use: | | MUN, AGR, IND, PROC | | | | |
| DWR GW Sub Basin: | | Santa Clara Valley - Santa Clara (2-009.02) | | | | |
| Calwater Watershed Name: | | Santa Clara - Coyote Creek (205.30) | | | | |
| Post Closure Site Management: | | | | | | |
| Future Land Use: | | | | | | |
| Cleanup Oversight Agencies: | | SANTA CLARA COUNTY LOP (LEAD) CASEWORKER: DEH CASEWORKER SAN FRANCISCO BAY RWQCB (REGION 2) CASEWORKER: Regional Water Board SANTA CLARA VALLEY WATER DISTRICT - CASE #: 07S1E04F01f | | | | |
| CUF Claim No: | | | | | | |
| CUF Priority Assig: | | | | | | |
| CUF Amount Paid: | | | | | | |
| WDR Place Type: | | | | | | |
| WDR File No: | | | | | | |
| WDR Order No: | | | | | | |
| Project Oversight Agencies: | | | | | | |
| Facility Type: | | | | | | |
| Composting Method: | | | | | | |
| Grndwtr Monitoring Frequency: | | | | | | |
| Designated Beneficial Use Desc: | | Municipal and Domestic Supply, Agricultural Supply, Industrial Service Supply, Industrial Process Supply | | | | |
| Site History: | | No site history available | | | | |

LUST Sites from GeoTracker Search - Cleanup Status History

| | |
|----------------|-------------------------|
| Status: | Open - Case Begin Date |
| Date : | 9/23/1991 |
| Status: | Completed - Case Closed |
| Date : | 8/5/1996 |
| Status: | Open - Site Assessment |
| Date : | 4/17/1992 |
| Status: | Open - Site Assessment |
| Date : | 10/9/1992 |

Sites from GeoTracker Search - Regulatory Activities (as of Jan 25, 2023)

| | |
|------------------------------------|---|
| Action Type: | Other Regulatory Actions |
| Action: | Closure/No Further Action Letter |
| Action Date: | 8/5/1996 |
| Received Issue Date: | 8/5/1996 |
| Doc Link: | https://geotracker.waterboards.ca.gov/view_documents?global_id=T0608500143&enforcement_id=6234210&temptable=ENFORCEMENT |
| Title Description Comments: | |
| Action Type: | Response Requested - Other |
| Action: | Other Report / Document |
| Action Date: | 8/5/1996 |
| Received Issue Date: | 8/5/1996 |

| Map Key | Number of Records | Direction | Distance (mi/ft) | Elev/Diff (ft) | Site | DB |
|---------|-------------------|-----------|------------------|----------------|------|----|
|---------|-------------------|-----------|------------------|----------------|------|----|

Doc Link: https://geotracker.waterboards.ca.gov/view_documents_all?global_id=T0608500143&doc_id=5827483
Title Description Comments:

SCVWD Electronic Files **Note: Many records provided by the department have a truncated [Title Description Comments] field.

Action Type: Leak Action
Action: Leak Reported
Action Date: 5/14/1992
Received Issue Date:
Doc Link:
Title Description Comments:

Action Type: Notices
Action: Notice of Responsibility - #39983
Action Date: 9/23/1991
Received Issue Date: 9/23/1991
Doc Link:
Title Description Comments:

Sites from GeoTracker Search - Documents (as of Jan 25, 2023)

Document Type: Site Documents **Document Date:** 8/5/1996
Type: OTHER REPORT / DOCUMENT **Submitted:**
Submitted By: COUNTY OF SANTA CLARA STUDENT INTERN (REGULATOR)
Title: SCVWD ELECTRONIC FILES - REGULATOR RESPONSE
Title Link: https://geotracker.waterboards.ca.gov/view_documents?global_id=T0608500143&document_id=5827483

Document Type: Site Documents **Document Date:** 8/5/1996
Type: CLOSURE/NO FURTHER ACTION LETTER **Submitted:**
Submitted By: COUNTY OF SANTA CLARA STUDENT INTERN (REGULATOR)
Title: CLOSURE/NO FURTHER ACTION LETTER
Title Link: https://geotracker.waterboards.ca.gov/view_documents?global_id=T0608500143&enforcement_id=6234210

| | | | | | | |
|--------------------|--------|-----|--------------------|---------------|---|---------|
| 27 | 1 of 7 | NNE | 0.29 / 1,508.13 | 87.25 / -2 | DAP INC 520 MARBURG WAY SAN JOSE CA 95133 | CERCLIS |
|--------------------|--------|-----|--------------------|---------------|---|---------|

Site ID: 0902223 **RNPL Status Code:** N
Site EPA ID: CAD980893010 **NPL Status:** Not on the NPL
Site Street Address 2: **RFED Facility Code:** N
Site County Name: SANTA CLARA **RFED Facility Desc:** Not a Federal Facility
Site FIPS Code: 06085 **USGS Hydro Unit No.:** 18050003
Region Code: 09 **Site Cong. Dist. Code:** 10
Site SMSA No.: 7400 **ROT Desc:** Unknown
Site Prim. Latitude: 37D23M30S **FR NPL Update No.:**
Site Prim. Longitude: 121D50M00S **RFRA Code:**
Lat Long Source:
RNON NPL Status Desc: NFRAP-Site does not qualify for the NPL based on existing information

CERCLIS Assess History

OU ID: 00 **RALT Short Name:**
Act Code ID: **Act Start Date:**
RAT Code: **Act Complete Date:**
RAT Short Name: **AGT Order No.:** 0
RAT Name: **SH OU:**
RAT Hist. Only Flag: **SH Code:**
RAT NSI Indicator: **SH Seq:**
RAT Level: **SH Start Date:**
RAT DEF OU: **SH Complete Date:**
RFBS Code: **SH Lead:**
SPA Code:
RAT Def:

| Map Key | Number of Records | Direction | Distance (mi/ft) | Elev/Diff (ft) | Site | DB |
|---------|-------------------|-----------|------------------|----------------|------|----|
|---------|-------------------|-----------|------------------|----------------|------|----|

Site Desc: No description available

Site Alias: No alias data available

CERCLIS Assess History

| | | | |
|-----------------------------|---|---------------------------|--------------------|
| OU ID: | 00 | RALT Short Name: | State (Fund) |
| Act Code ID: | 001 | Act Start Date: | |
| RAT Code: | PA | Act Complete Date: | 12/1/1987 00:00:00 |
| RAT Short Name: | PA | AGT Order No.: | 130 |
| RAT Name: | PRELIMINARY ASSESSMENT | SH OU: | |
| RAT Hist. Only Flag: | | SH Code: | |
| RAT NSI Indicator: | B | SH Seq: | |
| RAT Level: | 1 | SH Start Date: | |
| RAT DEF OU: | 00 | SH Complete Date: | |
| RFBS Code: | P | SH Lead: | |
| SPA Code: | 13 | | |
| RAT Def: | Collection of diverse existing information about the source and nature of the site hazard. It is EPA policy to complete the preliminary assessment within one year of site discovery. | | |

Site Desc:

Site Alias:

CERCLIS Assess History

| | | | |
|-----------------------------|---|---------------------------|-------------------|
| OU ID: | 00 | RALT Short Name: | EPA In-House |
| Act Code ID: | 001 | Act Start Date: | |
| RAT Code: | VS | Act Complete Date: | 9/8/1989 00:00:00 |
| RAT Short Name: | ARCH SITE | AGT Order No.: | 1500 |
| RAT Name: | ARCHIVE SITE | SH OU: | |
| RAT Hist. Only Flag: | | SH Code: | |
| RAT NSI Indicator: | B | SH Seq: | |
| RAT Level: | 1 | SH Start Date: | |
| RAT DEF OU: | 00 | SH Complete Date: | |
| RFBS Code: | | SH Lead: | |
| SPA Code: | 13 | | |
| RAT Def: | The decision is made that no further activity is planned at the site. | | |

Site Desc:

Site Alias:

CERCLIS Assess History

| | | | |
|-----------------------------|-----------|---------------------------|-------------------|
| OU ID: | 00 | RALT Short Name: | State (Fund) |
| Act Code ID: | 001 | Act Start Date: | |
| RAT Code: | DS | Act Complete Date: | 4/1/1985 00:00:00 |
| RAT Short Name: | DISCVRY | AGT Order No.: | 10 |
| RAT Name: | DISCOVERY | SH OU: | |
| RAT Hist. Only Flag: | | SH Code: | |
| RAT NSI Indicator: | B | SH Seq: | |
| RAT Level: | 1 | SH Start Date: | |
| RAT DEF OU: | 00 | SH Complete Date: | |
| RFBS Code: | | SH Lead: | |
| SPA Code: | 13 | | |

RAT Def: The process by which a potential hazardous waste site is brought to the attention of the EPA. The process can occur through the use of several mechanisms such as a phone call or referral by another government agency.

Site Desc:

Site Alias:

CERCLIS Assess History

| | | | |
|------------------------|-----------------|---------------------------|-------------------|
| OU ID: | 00 | RALT Short Name: | State (Fund) |
| Act Code ID: | 001 | Act Start Date: | |
| RAT Code: | SI | Act Complete Date: | 9/8/1989 00:00:00 |
| RAT Short Name: | SI | AGT Order No.: | 160 |
| RAT Name: | SITE INSPECTION | SH OU: | |

| Map Key | Number of Records | Direction | Distance (mi/ft) | Elev/Diff (ft) | Site | DB |
|---------|-------------------|-----------|------------------|----------------|------|----|
|---------|-------------------|-----------|------------------|----------------|------|----|

| | | | | | | |
|-----------------------------|---|--|--|--|--------------------------|--|
| RAT Hist. Only Flag: | | | | | SH Code: | |
| RAT NSI Indicator: | B | | | | SH Seq: | |
| RAT Level: | 1 | | | | SH Start Date: | |
| RAT DEF OU: | 00 | | | | SH Complete Date: | |
| RFBS Code: | P | | | | SH Lead: | |
| SPA Code: | 13 | | | | | |
| RAT Def: | The process of collecting site data and samples to characterize the severity of the hazard for the hazard ranking score and/or enforcement support. | | | | | |

Site Desc:
Site Alias:

| | | | | | | |
|--------------------|--------|-----|--------------------|---------------|---|------------------|
| 27 | 2 of 7 | NNE | 0.29 / 1,508.13 | 87.25 / -2 | DAP INC 520 MARBURG WAY SAN JOSE CA 95133 | CERCLIS NFRAP |
|--------------------|--------|-----|--------------------|---------------|---|------------------|

| | | | |
|--------------------------|--------------|-------------------------------|------|
| Site ID: | 902223 | Site FIPS Code: | 6085 |
| Site EPA ID: | CAD980893010 | Region Code: | 9 |
| Site Parent ID: | | Site Cong. Dist. Code: | 10 |
| Site County Name: | SANTA CLARA | Federal Facility: | |
| Parent Site Name: | | | |

CERCLIS-NFRAP Assess History

| | | | |
|------------------------------|---|-----------------------------|-----------------|
| OU ID: | 0 | Act Start Date: | |
| Act Code ID: | 1 | Act Complete Date: | 12/1/1987 |
| RAT Code: | PA | AGT Order No.: | 130 |
| RAT Short Name: | PA | SH OU: | |
| RAT Name: | PRELIMINARY ASSESSMENT | SH Code: | |
| RAT Hist. Only Flag: | | SH Seq: | |
| RAT NSI Indicator: | B | SH Start Date: | |
| RAT Level: | 1 | SH Complete Date: | |
| RAT DEF OU: | 00 | SH Lead: | |
| RFBS Code: | P | SH Qual: | |
| SPA Code: | 13 | RAQ Act. Qual Short: | Higher priority |
| RALT Short Name: | State (Fund) | RNPL Status Code: | N |
| RAT Def: | Collection of diverse existing information about the source and nature of the site hazard. It is EPA policy to complete the preliminary assessment within one year of site discovery. | | |
| RNON NPL Status Desc: | NFRAP-Site does not qualify for the NPL based on existing information | | |

CERCLIS-NFRAP Assess History

| | | | |
|------------------------------|---|-----------------------------|----------|
| OU ID: | 0 | Act Start Date: | |
| Act Code ID: | 1 | Act Complete Date: | 9/8/1989 |
| RAT Code: | VS | AGT Order No.: | 1500 |
| RAT Short Name: | ARCH SITE | SH OU: | |
| RAT Name: | ARCHIVE SITE | SH Code: | |
| RAT Hist. Only Flag: | | SH Seq: | |
| RAT NSI Indicator: | B | SH Start Date: | |
| RAT Level: | 1 | SH Complete Date: | |
| RAT DEF OU: | 00 | SH Lead: | |
| RFBS Code: | | SH Qual: | |
| SPA Code: | 13 | RAQ Act. Qual Short: | |
| RALT Short Name: | EPA In-House | RNPL Status Code: | N |
| RAT Def: | The decision is made that no further activity is planned at the site. | | |
| RNON NPL Status Desc: | NFRAP-Site does not qualify for the NPL based on existing information | | |

CERCLIS-NFRAP Assess History

| | | | |
|-----------------------------|-----------|---------------------------|----------|
| OU ID: | 0 | Act Start Date: | |
| Act Code ID: | 1 | Act Complete Date: | 4/1/1985 |
| RAT Code: | DS | AGT Order No.: | 10 |
| RAT Short Name: | DISCVRY | SH OU: | |
| RAT Name: | DISCOVERY | SH Code: | |
| RAT Hist. Only Flag: | | SH Seq: | |
| RAT NSI Indicator: | B | SH Start Date: | |

| Map Key | Number of Records | Direction | Distance (mi/ft) | Elev/Diff (ft) | Site | DB |
|------------------------------|--|-----------|------------------|----------------|-----------------------------|----|
| RAT Level: | 1 | | | | SH Complete Date: | |
| RAT DEF OU: | 00 | | | | SH Lead: | |
| RFBS Code: | | | | | SH Qual: | |
| SPA Code: | 13 | | | | RAQ Act. Qual Short: | |
| RALT Short Name: | State (Fund) | | | | RNPL Status Code: | N |
| RAT Def: | The process by which a potential hazardous waste site is brought to the attention of the EPA. The process can occur through the use of several mechanisms such as a phone call or referral by another government agency. | | | | | |
| RNON NPL Status Desc: | NFRAP-Site does not qualify for the NPL based on existing information | | | | | |

CERCLIS-NFRAP Assess History

| | | | |
|------------------------------|---|-----------------------------|----------|
| OU ID: | 0 | Act Start Date: | |
| Act Code ID: | 1 | Act Complete Date: | 9/8/1989 |
| RAT Code: | SI | AGT Order No.: | 160 |
| RAT Short Name: | SI | SH OU: | |
| RAT Name: | SITE INSPECTION | SH Code: | |
| RAT Hist. Only Flag: | | SH Seq: | |
| RAT NSI Indicator: | B | SH Start Date: | |
| RAT Level: | 1 | SH Complete Date: | |
| RAT DEF OU: | 00 | SH Lead: | |
| RFBS Code: | P | SH Qual: | |
| SPA Code: | 13 | RAQ Act. Qual Short: | NFRAP |
| RALT Short Name: | State (Fund) | RNPL Status Code: | N |
| RAT Def: | The process of collecting site data and samples to characterize the severity of the hazard for the hazard ranking score and/or enforcement support. | | |
| RNON NPL Status Desc: | NFRAP-Site does not qualify for the NPL based on existing information | | |

| | | | | | | |
|--------------------|--------|-----|--------------------|---------------|---|--------------------|
| 27 | 3 of 7 | NNE | 0.29 / 1,508.13 | 87.25 / -2 | Dap Inc. 520 N Marburg Wy San Jose CA | LOP SANTA CLARA |
|--------------------|--------|-----|--------------------|---------------|---|--------------------|

SCVWD ID: 07S1E04C04f
Closure Date: 1/15/1998
Link: <http://lustop.sccgov.org/files/07S1E04C04f/>

| | | | | | | |
|--------------------|--------|-----|--------------------|---------------|--|------|
| 27 | 4 of 7 | NNE | 0.29 / 1,508.13 | 87.25 / -2 | DAP INC. 520 N MARBURG WAY SAN JOSE CA 95133 | LUST |
|--------------------|--------|-----|--------------------|---------------|--|------|

| | | | |
|----------------------------|-------------------------|----------------------|-------------|
| Global ID: | T0608501754 | Census Tract: | 6085503601 |
| Status Date: | 1/15/1998 | Match Key: | T0608501754 |
| Case Type: | LUST CLEANUP SITE | County: | SANTA CLARA |
| Oil Field: | | Latitude: | 37.357829 |
| Oil Field Operator: | | Longitude: | -121.868836 |
| Status: | COMPLETED - CASE CLOSED | RWQCB Region: | |

LUST Cleanup Sites from GeoTracker Cleanup Sites Data Download - Facilities Detail

CUF Case: NO
Lead Agency: SANTA CLARA COUNTY LOP
Case Worker: DEH
Local Agency: SANTA CLARA COUNTY LOP
RB Case No:
Local Case No:
File Location: All Files are on GeoTracker or in the Local Agency Database
Potential COC: Gasoline
Potential Media of Concern: Other Groundwater (uses other than drinking water)
Begin Date: 4/22/1991
How Discovered:
How Discovered Description:
Stop Method:
Stop Description:
Calwater Watershed Name: Santa Clara - Coyote Creek (205.30)
DWR GW Subbasin Name: Santa Clara Valley - Santa Clara (2-009.02)

| Map Key | Number of Records | Direction | Distance (mi/ft) | Elev/Diff (ft) | Site | DB |
|---------|-------------------|-----------|------------------|----------------|------|----|
|---------|-------------------|-----------|------------------|----------------|------|----|

Disadvantaged Community:

CalEnvScreen Score:
Coordinate Source: * Digitized From APN (Acessor Parcel Maps)
Discharge Cause:
Discharge Source:
EPA Region: 9
Leak Reported Dt: 1991-04-25 00:00:00
Military DoD Site: No
No Further Action Dt: 1998-01-15 00:00:00
Qty Rlsd Gallons:
Facility Project Sub Type:
Calenviroscreen 3 Score: 86-90%
Calenviroscreen 4 Score: 85-90%
Site History:

LUST Cleanup Sites from GeoTracker Cleanup Sites Data Download - Regulatory Contacts

Contact Type: Local Agency Caseworker - Primary Caseworker
Contact Name: DEH CASEWORKER
Organization Name: SANTA CLARA COUNTY LOP
Address: 1555 Berger Drive, Suite 300
City: SAN JOSE
Email: smp@deh.sccgov.org
Phone No: 4089183400

Contact Type: Regional Board Caseworker
Contact Name: Regional Water Board
Organization Name: SAN FRANCISCO BAY RWQCB (REGION 2)
Address: 1515 CLAY ST SUITE 1400
City: OAKLAND
Email:
Phone No:

LUST Cleanup Sites from GeoTracker Cleanup Sites Data Download - Status History

Status: Open - Site Assessment
Status Date: 4/22/1991

Status: Open - Site Assessment
Status Date: 1/14/1998

Status: Completed - Case Closed
Status Date: 1/15/1998

Status: Open - Case Begin Date
Status Date: 4/22/1991

LUST Sites from GeoTracker Search - Regulatory Profile

Site Facility Name: DAP INC.
Site Facility Type: LUST CLEANUP SITE
Cleanup Status: COMPLETED - CASE CLOSED
Address: 520 N MARBURG WAY
City: SAN JOSE
Zip: 95133
County: SANTA CLARA
Report Link: https://geotracker.waterboards.ca.gov/profile_report?global_id=T0608501754
Cleanup Status Detail: COMPLETED - CASE CLOSED AS OF 1/15/1998
Project Status:
Cleanup History Link: https://geotracker.waterboards.ca.gov/profile_report_include?global_id=T0608501754&tabname=regulatoryhistory
Potential COC: GASOLINE
Potential Media of Concern: OTHER GROUNDWATER (USES OTHER THAN DRINKING WATER)
File Location: ALL FILES ARE ON GEOTRACKER OR IN THE LOCAL AGENCY DATABASE
User Defined Beneficial Use:
Designated Beneficial Use: MUN, AGR, IND, PROC

| Map Key | Number of Records | Direction | Distance (mi/ft) | Elev/Diff (ft) | Site | DB |
|---------|-------------------|-----------|------------------|----------------|------|----|
|---------|-------------------|-----------|------------------|----------------|------|----|

DWR GW Sub Basin: Santa Clara Valley - Santa Clara (2-009.02)
Calwater Watershed Name: Santa Clara - Coyote Creek (205.30)
Post Closure Site Management:
Future Land Use:
Cleanup Oversight Agencies: SANTA CLARA COUNTY LOP (LEAD)
CASEWORKER: DEH CASEWORKER
SAN FRANCISCO BAY RWQCB (REGION 2)
CASEWORKER: Regional Water Board
SANTA CLARA VALLEY WATER DISTRICT - CASE #: 07S1E04C04f

CUF Claim No:
CUF Priority Assig:
CUF Amount Paid:
WDR Place Type:
WDR File No:
WDR Order No:
Project Oversight Agencies:
Facility Type:
Composting Method:
Grndwtr Monitoring Frequency: Municipal and Domestic Supply, Agricultural Supply, Industrial Service Supply, Industrial Process Supply
Designated Beneficial Use Desc:
Site History:

No site history available

LUST Sites from GeoTracker Search - Cleanup Status History

Status: Completed - Case Closed
Date : 1/15/1998

Status: Open - Site Assessment
Date : 4/22/1991

Status: Open - Site Assessment
Date : 1/14/1998

Status: Open - Case Begin Date
Date : 4/22/1991

Sites from GeoTracker Search - Regulatory Activities (as of Jan 25, 2023)

Action Type: Other Regulatory Actions
Action: Closure/No Further Action Letter
Action Date: 1/15/1998
Received Issue Date: 1/15/1998
Doc Link: https://geotracker.waterboards.ca.gov/view_documents?global_id=T0608501754&enforcement_id=6239901&temptable=ENFORCEMENT
Title Description Comments:

Action Type: Response Requested - Other
Action: Other Report / Document
Action Date: 1/15/1998
Received Issue Date: 1/15/1998
Doc Link: https://geotracker.waterboards.ca.gov/view_documents_all?global_id=T0608501754&doc_id=5835307
Title Description Comments:

SCVWD Electronic Files **Note: Many records provided by the department have a truncated [Title Description Comments] field.

Action Type: Notices
Action: Notice of Responsibility - #39981
Action Date: 3/6/1997
Received Issue Date: 3/6/1997
Doc Link:
Title Description Comments:

| Map Key | Number of Records | Direction | Distance (mi/ft) | Elev/Diff (ft) | Site | DB |
|---------|-------------------|-----------|------------------|----------------|------|----|
|---------|-------------------|-----------|------------------|----------------|------|----|

Action Type: Leak Action
Action: Leak Reported
Action Date: 4/25/1991
Received Issue Date:
Doc Link:
Title Description Comments:

Sites from GeoTracker Search - Documents (as of Jan 25, 2023)

Document Type: Site Documents **Document Date:** 1/15/1998
Type: OTHER REPORT / DOCUMENT **Submitted:**
Submitted By: COUNTY OF SANTA CLARA STUDENT INTERN (REGULATOR)
Title: SCVWD ELECTRONIC FILES
Title Link: https://geotracker.waterboards.ca.gov/view_documents?global_id=T0608501754&document_id=5835307

Document Type: Site Documents **Document Date:** 1/15/1998
Type: CLOSURE/NO FURTHER ACTION LETTER **Submitted:**
Submitted By: COUNTY OF SANTA CLARA STUDENT INTERN (REGULATOR)
Title: CLOSURE/NO FURTHER ACTION LETTER
Title Link: https://geotracker.waterboards.ca.gov/view_documents?global_id=T0608501754&enforcement_id=6239901

Sites from GeoTracker Search - Related Cases (as of Jan 25, 2023)

Identifier: T10000016167
Project Name: Dap Inc.
Status: COMPLETED - CASE CLOSED
Address: 520 N Marburg Way
City: SAN JOSE
Association: Related Global ID
Description:
Project Link: https://geotracker.waterboards.ca.gov/profile_report?global_id=T10000016167

| | | | | | | |
|--------------------|--------|-----|--------------------|---------------|---|-----------------|
| 27 | 5 of 7 | NNE | 0.29 / 1,508.13 | 87.25 / -2 | DAP INC 520 MARBURG WAY SAN JOSE CA 95133 | SEMS ARCHIVE |
|--------------------|--------|-----|--------------------|---------------|---|-----------------|

Site ID: 0902223 **FIPS Code:** 06085
EPA ID: CAD980893010 **Cong District:** 10
Superfund Alt Agmt: No **Region:** 09
Federal Facility: No **County:** SANTA CLARA
FF Docket: No
NPL: Not on the NPL
Non NPL Status: NFRAP-Site does not qualify for the NPL based on existing information

Action Information

| | |
|----------------------------------|---------------------|
| Operable Units: 00 | Qual: H |
| Action Code: PA | SEQ: 1 |
| Action Name: PA | FF: N |
| Start Actual: | FF Docket: N |
| Finish Actual: 12/01/1987 | Region: 09 |
| Curr Action Lead: St Perf | |

| | |
|----------------------------------|---------------------|
| Operable Units: 00 | Qual: N |
| Action Code: SI | SEQ: 1 |
| Action Name: SI | FF: N |
| Start Actual: | FF Docket: N |
| Finish Actual: 09/08/1989 | Region: 09 |
| Curr Action Lead: St Perf | |

| | |
|-----------------------------|---------------|
| Operable Units: 00 | Qual: |
| Action Code: DS | SEQ: 1 |
| Action Name: DISCVRY | FF: N |

| Map Key | Number of Records | Direction | Distance (mi/ft) | Elev/Diff (ft) | Site | DB |
|--------------------------|-------------------|-----------|------------------|----------------|-------------------|----|
| Start Actual: | 04/01/1985 | | | | FF Docket: | N |
| Finish Actual: | 04/01/1985 | | | | Region: | 09 |
| Curr Action Lead: | St Perf | | | | | |
| Operable Units: | 00 | | | | Qual: | |
| Action Code: | VS | | | | SEQ: | 1 |
| Action Name: | ARCH SITE | | | | FF: | N |
| Start Actual: | | | | | FF Docket: | N |
| Finish Actual: | 09/08/1989 | | | | Region: | 09 |
| Curr Action Lead: | EPA Perf In-Hse | | | | | |

[27](#) 6 of 7 **NNE** 0.29 / 1,508.13 87.25 / -2 **DAP INC.
520 N MARBURG WAY
SAN JOSE CA 95133** **CLEANUP SITES**

Global ID: T10000016167 **County:** SANTA CLARA
Status: COMPLETED - CASE CLOSED **Latitude:** 37.35772
Status Date: 9/9/2020 **Longitude:** -121.86893
Site Facility Type: CLEANUP PROGRAM SITE **RWQCB Region:**
Data Source: Cleanup Program Sites from GeoTracker Search; Cleanup Sites from GeoTracker Cleanup Sites Data Download

Cleanup Sites from GeoTracker Cleanup Sites Data Download - Facilities Detail

RB Case No: 43S0021
Local Case No:
Begin Date: 9/9/2020
Lead Agency: SANTA CLARA COUNTY LOP
Local Agency:
CUF Case: NO
CalEnvScreen Score:
EPA Region: 9
Qty Rlsd Gallons:
Potential COC:
How Discovered:
Stop Method:
Stop Description:
Case Worker:
Military DoD Site: No
Leak Reported Dt:
No Further Action Dt: 2020-09-09 00:00:00
Potential Media of Concern:
How Discovered Description:
Calwater Watershed Name: Santa Clara - Coyote Creek (205.30)
DWR GW Subbasin Name: Santa Clara Valley - Santa Clara (2-009.02)
Disadvantaged Community:
Coordinate Source:
Discharge Cause:
Discharge Source:
Facility Project Sub Type:
Calenviroscreen 3 Score: 86-90%
Calenviroscreen 4 Score: 85-90%
File Location:
Site History:

Cleanup Sites from GeoTracker Cleanup Sites Data Download - Status History

Status: Open - Case Begin Date
Status Date: 2020-09-09 00:00:00

Status: Completed - Case Closed
Status Date: 2020-09-09 00:00:00

Status: Open - Inactive
Status Date: 2020-09-09 00:00:00

Cleanup Program Sites from GeoTracker Search - Regulatory Profile

Project Status:
Cuf Claim No:
CUF Priority Assign:
CUF Amount Paid:
Composting Method:
Facility Type:
WDR Place Type:
WDR File No:
WDR Order No:
File Location:
User Defined Beneficial Use:
Designated Beneficial Use: MUN, AGR, IND, PROC
Designated Beneficial Use Desc: Municipal and Domestic Supply, Agricultural Supply, Industrial Service Supply, Industrial Process Supply
Project Oversight Agencies:
Report Link: https://geotracker.waterboards.ca.gov/profile_report?global_id=T10000016167
Cleanup Status Detail: COMPLETED - CASE CLOSED AS OF 9/9/2020
Potential COC: NONE SPECIFIED
Potential Media of Concern: NONE SPECIFIED
Groundwater Monitoring Freq:
DWR GW Sub Basin: Santa Clara Valley - Santa Clara (2-009.02)
CalWater Watershed Name: Santa Clara - Coyote Creek (205.30)
Post Closure Site Management:
Future Land Use:
Cleanup Oversight Agencies: SANTA CLARA COUNTY LOP (LEAD)
 SAN FRANCISCO BAY RWQCB (REGION 2) - CASE #: 43S0021
Cleanup History Link: https://geotracker.waterboards.ca.gov/profile_report_include?global_id=T10000016167&tabname=regulatoryhistory
Site History:

No site history available

Sites from GeoTracker Search - Regulatory Activities (as of Jan 25, 2023)

Action Type: Response Requested - Other
Action: Correspondence
Action Date: 10/13/1998
Received Issue Date: 10/13/1998
Doc Link: https://geotracker.waterboards.ca.gov/view_documents_all?global_id=T10000016167&doc_id=6031429
Title Description Comments:

Facility Closure

Action Type: Response Requested - Other
Action: Correspondence
Action Date: 10/5/1998
Received Issue Date: 10/5/1998
Doc Link: https://geotracker.waterboards.ca.gov/view_documents_all?global_id=T10000016167&doc_id=6031428
Title Description Comments:

Status of the Property with Respect to Potential Soil and Groundwater Pollution

Action Type: Response Requested - Other
Action: Other Report / Document
Action Date: 10/2/1998
Received Issue Date: 10/2/1998
Doc Link: https://geotracker.waterboards.ca.gov/view_documents_all?global_id=T10000016167&doc_id=6031427
Title Description Comments:

Environmental Consultation

Action Type: Response Requested - Other
Action: Other Report / Document

| Map Key | Number of Records | Direction | Distance (mi/ft) | Elev/Diff (ft) | Site | DB |
|------------------------------------|--------------------------|------------------|--|-----------------------|-------------|-----------|
| Action Date: | | | 4/16/1998 | | | |
| Received Issue Date: | | | 4/16/1998 | | | |
| Doc Link: | | | https://geotracker.waterboards.ca.gov/view_documents_all?global_id=T10000016167&doc_id=6031417 | | | |
| Title Description Comments: | | | Telecopier Cover Letter | | | |
| Action Type: | | | Response Requested - Other | | | |
| Action: | | | Correspondence | | | |
| Action Date: | | | 10/28/1997 | | | |
| Received Issue Date: | | | 10/28/1997 | | | |
| Doc Link: | | | https://geotracker.waterboards.ca.gov/view_documents_all?global_id=T10000016167&doc_id=6031430 | | | |
| Title Description Comments: | | | Case File | | | |
| Action Type: | | | Response Requested - Reports | | | |
| Action: | | | Site Assessment Report | | | |
| Action Date: | | | 7/1/1997 | | | |
| Received Issue Date: | | | 7/1/1997 | | | |
| Doc Link: | | | https://geotracker.waterboards.ca.gov/view_documents_all?global_id=T10000016167&doc_id=6031424 | | | |
| Title Description Comments: | | | Additional Environmental Site Assessment | | | |
| Action Type: | | | Response Requested - Reports | | | |
| Action: | | | Site Assessment Report | | | |
| Action Date: | | | 7/1/1997 | | | |
| Received Issue Date: | | | 7/1/1997 | | | |
| Doc Link: | | | https://geotracker.waterboards.ca.gov/view_documents_all?global_id=T10000016167&doc_id=6031425 | | | |
| Title Description Comments: | | | Additional Environmental Site Assessment | | | |
| Action Type: | | | Response Requested - Other | | | |
| Action: | | | Other Report / Document | | | |
| Action Date: | | | 5/22/1997 | | | |
| Received Issue Date: | | | 5/22/1997 | | | |
| Doc Link: | | | https://geotracker.waterboards.ca.gov/view_documents_all?global_id=T10000016167&doc_id=6031422 | | | |
| Title Description Comments: | | | Phase II Environmental Site Assessment | | | |
| Action Type: | | | Response Requested - Other | | | |
| Action: | | | Other Report / Document | | | |
| Action Date: | | | 4/24/1997 | | | |
| Received Issue Date: | | | 4/24/1997 | | | |
| Doc Link: | | | https://geotracker.waterboards.ca.gov/view_documents_all?global_id=T10000016167&doc_id=6031419 | | | |
| Title Description Comments: | | | Executive Summary | | | |
| Action Type: | | | Response Requested - Other | | | |
| Action: | | | Other Report / Document | | | |
| Action Date: | | | 4/24/1997 | | | |
| Received Issue Date: | | | 4/24/1997 | | | |
| Doc Link: | | | https://geotracker.waterboards.ca.gov/view_documents_all?global_id=T10000016167&doc_id=6031420 | | | |
| Title Description Comments: | | | Phase I Environmental Site Assessment | | | |
| Action Type: | | | Response Requested - Other | | | |
| Action: | | | Other Report / Document | | | |

| Map Key | Number of Records | Direction | Distance (mi/ft) | Elev/Diff (ft) | Site | DB |
|---------|-------------------|-----------|------------------|----------------|------|----|
|---------|-------------------|-----------|------------------|----------------|------|----|

Action Date: 4/24/1997
Received Issue Date: 4/24/1997
Doc Link: https://geotracker.waterboards.ca.gov/view_documents_all?global_id=T10000016167&doc_id=6031421
Title Description Comments:

Phase I Environmental Site Assessment

Action Type: Response Requested - Reports
Action: Tank Removal Report / UST Sampling Report
Action Date: 4/18/1997
Received Issue Date: 4/18/1997
Doc Link: https://geotracker.waterboards.ca.gov/view_documents_all?global_id=T10000016167&doc_id=6031431
Title Description Comments:

Storage Tank Removal Report

Action Type: Response Requested - Reports
Action: Tank Removal Report / UST Sampling Report
Action Date: 4/18/1997
Received Issue Date: 4/18/1997
Doc Link: https://geotracker.waterboards.ca.gov/view_documents_all?global_id=T10000016167&doc_id=6031418
Title Description Comments:

Executive Summary Storage Tank Removal Report

Action Type: Response Requested - Other
Action: Other Report / Document
Action Date: 3/3/1997
Received Issue Date: 3/3/1997
Doc Link: https://geotracker.waterboards.ca.gov/view_documents_all?global_id=T10000016167&doc_id=6031416
Title Description Comments:

Uniform Underground Storage Tank System Closure Permit

Action Type: Response Requested - Other
Action: Correspondence
Action Date: 7/25/1991
Received Issue Date: 7/25/1991
Doc Link: https://geotracker.waterboards.ca.gov/view_documents_all?global_id=T10000016167&doc_id=6031426
Title Description Comments:

Oversight Transfer

Action Type: Response Requested - Other
Action: Correspondence
Action Date: 6/10/1991
Received Issue Date: 6/10/1991
Doc Link: https://geotracker.waterboards.ca.gov/view_documents_all?global_id=T10000016167&doc_id=6031423
Title Description Comments:

Spill or Leak of Gasoline

Sites from GeoTracker Search - Documents (as of Jan 25, 2023)

Document Type: Site Documents **Document Date:** 7/1/1997
Type: SITE ASSESSMENT REPORT **Submitted:**
Submitted By: LIZBETH AGUAYO (REGULATOR)
Title: ADDITIONAL ENVIRONMENTAL SITE ASSESSMENT
Title Link: https://geotracker.waterboards.ca.gov/view_documents?global_id=T10000016167&document_id=6031425

Document Type: Site Documents **Document Date:** 7/1/1997
Type: SITE ASSESSMENT REPORT **Submitted:**
Submitted By: LIZBETH AGUAYO (REGULATOR)

| Map Key | Number of Records | Direction | Distance (mi/ft) | Elev/Diff (ft) | Site | DB |
|-----------------------|---|------------------|-------------------------|-----------------------|---|-----------|
| Title: | | | | | ADDITIONAL ENVIRONEMENTAL SITE ASSESSMENT | |
| Title Link: | | | | | https://geotracker.waterboards.ca.gov/view_documents?global_id=T10000016167&document_id=6031424 | |
| Document Type: | Site Documents | | | | Document Date: 6/10/1991 | |
| Type: | CORRESPONDENCE | | | | Submitted: | |
| Submitted By: | LIZBETH AGUAYO (REGULATOR) | | | | | |
| Title: | SPILL OR LEAK OF GASOLINE | | | | | |
| Title Link: | | | | | https://geotracker.waterboards.ca.gov/view_documents?global_id=T10000016167&document_id=6031423 | |
| Document Type: | Site Documents | | | | Document Date: 10/13/1998 | |
| Type: | CORRESPONDENCE | | | | Submitted: | |
| Submitted By: | LIZBETH AGUAYO (REGULATOR) | | | | | |
| Title: | FACILITY CLOSURE | | | | | |
| Title Link: | | | | | https://geotracker.waterboards.ca.gov/view_documents?global_id=T10000016167&document_id=6031429 | |
| Document Type: | Site Documents | | | | Document Date: 10/5/1998 | |
| Type: | CORRESPONDENCE | | | | Submitted: | |
| Submitted By: | LIZBETH AGUAYO (REGULATOR) | | | | | |
| Title: | STATUS OF THE PROPERTY WITH RESPECT TO POTENTIAL SOIL AND GROUNDWATER POLLUTION | | | | | |
| Title Link: | | | | | https://geotracker.waterboards.ca.gov/view_documents?global_id=T10000016167&document_id=6031428 | |
| Document Type: | Site Documents | | | | Document Date: 10/2/1998 | |
| Type: | OTHER REPORT / DOCUMENT | | | | Submitted: | |
| Submitted By: | LIZBETH AGUAYO (REGULATOR) | | | | | |
| Title: | ENVIRONMENTAL CONSULTATION | | | | | |
| Title Link: | | | | | https://geotracker.waterboards.ca.gov/view_documents?global_id=T10000016167&document_id=6031427 | |
| Document Type: | Site Documents | | | | Document Date: 4/24/1997 | |
| Type: | OTHER REPORT / DOCUMENT | | | | Submitted: | |
| Submitted By: | LIZBETH AGUAYO (REGULATOR) | | | | | |
| Title: | EXECUTIVE SUMMARY | | | | | |
| Title Link: | | | | | https://geotracker.waterboards.ca.gov/view_documents?global_id=T10000016167&document_id=6031419 | |
| Document Type: | Site Documents | | | | Document Date: 4/24/1997 | |
| Type: | OTHER REPORT / DOCUMENT | | | | Submitted: | |
| Submitted By: | LIZBETH AGUAYO (REGULATOR) | | | | | |
| Title: | PHASE I ENVIRONMENTAL SITE ASSESSMENT | | | | | |
| Title Link: | | | | | https://geotracker.waterboards.ca.gov/view_documents?global_id=T10000016167&document_id=6031420 | |
| Document Type: | Site Documents | | | | Document Date: 10/28/1997 | |
| Type: | CORRESPONDENCE | | | | Submitted: | |
| Submitted By: | LIZBETH AGUAYO (REGULATOR) | | | | | |
| Title: | CASE FILE | | | | | |
| Title Link: | | | | | https://geotracker.waterboards.ca.gov/view_documents?global_id=T10000016167&document_id=6031430 | |
| Document Type: | Site Documents | | | | Document Date: 4/18/1997 | |
| Type: | TANK REMOVAL REPORT / UST SAMPLING REPORT | | | | Submitted: | |
| Submitted By: | LIZBETH AGUAYO (REGULATOR) | | | | | |
| Title: | EXECUTIVE SUMMARY STORAGE TANK REMOVAL REPORT | | | | | |
| Title Link: | | | | | https://geotracker.waterboards.ca.gov/view_documents?global_id=T10000016167&document_id=6031418 | |
| Document Type: | Site Documents | | | | Document Date: 7/25/1991 | |
| Type: | CORRESPONDENCE | | | | Submitted: | |
| Submitted By: | LIZBETH AGUAYO (REGULATOR) | | | | | |
| Title: | OVERSIGHT TRANSFER | | | | | |
| Title Link: | | | | | https://geotracker.waterboards.ca.gov/view_documents?global_id=T10000016167&document_id=6031426 | |
| Document Type: | Site Documents | | | | Document Date: 4/24/1997 | |
| Type: | OTHER REPORT / DOCUMENT | | | | Submitted: | |
| Submitted By: | LIZBETH AGUAYO (REGULATOR) | | | | | |
| Title: | PHASE I ENVIRONMENTAL SITE ASSESSMENT | | | | | |
| Title Link: | | | | | https://geotracker.waterboards.ca.gov/view_documents?global_id=T10000016167&document_id=6031421 | |
| Document Type: | Site Documents | | | | Document Date: 4/16/1998 | |
| Type: | OTHER REPORT / DOCUMENT | | | | Submitted: | |
| Submitted By: | LIZBETH AGUAYO (REGULATOR) | | | | | |
| Title: | TELECOPIER COVER LETTER | | | | | |
| Title Link: | | | | | https://geotracker.waterboards.ca.gov/view_documents?global_id=T10000016167&document_id=6031417 | |

Document Type: Site Documents **Document Date:** 5/22/1997
Type: OTHER REPORT / DOCUMENT **Submitted:**
Submitted By: LIZBETH AGUAYO (REGULATOR)
Title: PHASE II ENVIRONMENTAL SITE ASSESSMENT
Title Link: https://geotracker.waterboards.ca.gov/view_documents?global_id=T10000016167&document_id=6031422

Document Type: Site Documents **Document Date:** 4/18/1997
Type: TANK REMOVAL REPORT / UST SAMPLING REPORT **Submitted:**
Submitted By: LIZBETH AGUAYO (REGULATOR)
Title: STORAGE TANK REMOVAL REPORT
Title Link: https://geotracker.waterboards.ca.gov/view_documents?global_id=T10000016167&document_id=6031431

Document Type: Site Documents **Document Date:** 3/3/1997
Type: OTHER REPORT / DOCUMENT **Submitted:**
Submitted By: LIZBETH AGUAYO (REGULATOR)
Title: UNIFORM UNDERGROUND STORAGE TANK SYSTEM CLOSURE PERMIT
Title Link: https://geotracker.waterboards.ca.gov/view_documents?global_id=T10000016167&document_id=6031416

Sites from GeoTracker Search - Cleanup Status History (as of Jan 25, 2023)

Status: Completed - Case Closed
Date: 9/9/2020

Status: Open - Inactive
Date: 9/9/2020

Status: Open - Case Begin Date
Date: 9/9/2020

Sites from GeoTracker Search - Related Cases (as of Jan 25, 2023)

Association: Related Global ID
Description:
Identifier: T0608501754
Project Name: Dap Inc.
Project Link: https://geotracker.waterboards.ca.gov/profile_report?global_id=T0608501754
Address: 520 N Marburg Way
City: SAN JOSE
Status: COMPLETED - CASE CLOSED

| | | | | | | |
|--------------------|--------|-----|--------------------|---------------|---|----------|
| 27 | 7 of 7 | NNE | 0.29 / 1,508.13 | 87.25 / -2 | DAP, INC. 520 NORTH MARBURG WAY SAN JOSE CA 95133 | CALSITES |
|--------------------|--------|-----|--------------------|---------------|---|----------|

| | |
|---|---|
| ID No: 43280116 Status Date: 07/06/1994 NPL: Tier: Fund: Access : C Access Code: CONTROLLED Cortese: Hrscore: Hrsdate: Groundwater Contam: GW Code: NOT REPORTED No Sources: 0 RWQCB Name: SAN FRANCISCO BAY Branch Name: NORTH COAST Staff: Senior: Status Name: PROPERTY/SITE REFERRED TO ANOTHER AGENCY Type Name: N/A Lead Name: N/A | Assembly: Senate: Region: 2 Region Name: BERKELEY County Co: 43 Facility County: SANTA CLARA Lat Deg: 0 Lat Min: 0 Lat Sec: 0 Lat Dir: Long Deg: 0 Long Min: 0 Long Sec: 0 Long Dir: LImethod: LIdesc: |
|---|---|

| Map Key | Number of Records | Direction | Distance (mi/ft) | Elev/Diff (ft) | Site | DB |
|---------|-------------------|-----------|------------------|----------------|------|----|
|---------|-------------------|-----------|------------------|----------------|------|----|

SIC Name: MANU - CHEMICALS & ALLIED PRODUCTS
Filename:
Comments:

SELF MONITORING SFBRWQCB REQUIRES SEMIANNUAL GROUNDWATER MONITORING. PRELIM ASSESS DONE PENDING: FAC CURRENTLY CHARACTERIZING EXTENT OF SOIL CONTMN UNDER CAO ISSUED BY RWQCB. 8 U/G TANKS AND 7 ABOVE GRD TANKS. SUBMIT TO EPA NFA: RWQCB IS LEAD AGENCY PERMIT(OTHER) BAY AREA AIR QUALITY MGMT DIST PERMIT TO OPERATE BAGHOUSE. SITE INSP DONE 8 U/G TANKS REMOVED, 2 NEW TANKS WILL BE INSTALLED. CLEANUP IN PROGRESS UNDER RWQCB OVER-SIGHT. SOIL EXCAVATED TO 20 FEET, BEING AERATED ON-SITE. NFA FOR CERCLA

Background:

| | | | | | | |
|--------------------|--------|----|--------------------|---------------|--|--------------------|
| 28 | 1 of 2 | SE | 0.29 / 1,509.09 | 88.85 / -1 | Security Contractor Services 170 N 28th St San Jose CA | LOP SANTA CLARA |
|--------------------|--------|----|--------------------|---------------|--|--------------------|

SCVWD ID: 07S1E04K03f
Closure Date: 2/9/1995
Link: <http://lustop.sccgov.org/files/07S1E04K03f/>

| | | | | | | |
|--------------------|--------|----|--------------------|---------------|---|------|
| 28 | 2 of 2 | SE | 0.29 / 1,509.09 | 88.85 / -1 | SECURITY CONTRACTOR SERVICES 170 N 28TH ST SAN JOSE CA 95116 | LUST |
|--------------------|--------|----|--------------------|---------------|---|------|

| | | | |
|----------------------------|-------------------------|----------------------|-------------|
| Global ID: | T0608501231 | Census Tract: | 6085501401 |
| Status Date: | 2/9/1995 | Match Key: | T0608501231 |
| Case Type: | LUST CLEANUP SITE | County: | SANTA CLARA |
| Oil Field: | | Latitude: | 37.351656 |
| Oil Field Operator: | | Longitude: | -121.865916 |
| Status: | COMPLETED - CASE CLOSED | RWQCB Region: | |

LUST Cleanup Sites from GeoTracker Cleanup Sites Data Download - Facilities Detail

CUF Case: NO
Lead Agency: SANTA CLARA COUNTY LOP
Case Worker: DEH
Local Agency: SANTA CLARA COUNTY LOP
RB Case No:
Local Case No:
File Location: All Files are on GeoTracker or in the Local Agency Database
Potential COC: Gasoline
Potential Media of Concern: Other Groundwater (uses other than drinking water)
Begin Date: 7/8/1987
How Discovered:
How Discovered Description:
Stop Method:
Stop Description:
Calwater Watershed Name: Santa Clara - Coyote Creek (205.30)
DWR GW Subbasin Name: Santa Clara Valley - Santa Clara (2-009.02)
Disadvantaged Community:
CalEnvScreen Score:
Coordinate Source: * Digitized From APN (Acessor Parcel Maps)
Discharge Cause:
Discharge Source:
EPA Region: 9
Leak Reported Dt: 1988-07-19 00:00:00
Military DoD Site: No
No Further Action Dt: 1995-02-09 00:00:00
Qty Rlsd Gallons:
Facility Project Sub Type:
Calenviroscreen 3 Score: 91-95%
Calenviroscreen 4 Score: 70-75%
Site History:

LUST Cleanup Sites from GeoTracker Cleanup Sites Data Download - Regulatory Contacts

Contact Type: Regional Board Caseworker
Contact Name: Regional Water Board
Organization Name: SAN FRANCISCO BAY RWQCB (REGION 2)
Address: 1515 CLAY ST SUITE 1400
City: OAKLAND
Email:
Phone No:

Contact Type: Local Agency Caseworker - Primary Caseworker
Contact Name: DEH CASEWORKER
Organization Name: SANTA CLARA COUNTY LOP
Address: 1555 Berger Drive, Suite 300
City: SAN JOSE
Email: smp@deh.sccgov.org
Phone No: 4089183400

LUST Cleanup Sites from GeoTracker Cleanup Sites Data Download - Status History

Status: Open - Site Assessment
Status Date: 2/12/1989

Status: Open - Verification Monitoring
Status Date: 9/3/1991

Status: Open - Case Begin Date
Status Date: 7/8/1987

Status: Completed - Case Closed
Status Date: 2/9/1995

Status: Open - Site Assessment
Status Date: 7/8/1987

LUST Sites from GeoTracker Search - Regulatory Profile

Site Facility Name: SECURITY CONTRACTOR SERVICES
Site Facility Type: LUST CLEANUP SITE
Cleanup Status: COMPLETED - CASE CLOSED
Address: 170 N 28TH ST
City: SAN JOSE
Zip: 95116
County: SANTA CLARA
Report Link: https://geotracker.waterboards.ca.gov/profile_report?global_id=T0608501231
Cleanup Status Detail: COMPLETED - CASE CLOSED AS OF 2/9/1995
Project Status:
Cleanup History Link: https://geotracker.waterboards.ca.gov/profile_report_include?global_id=T0608501231&tabname=regulatoryhistory
Potential COC: GASOLINE
Potential Media of Concern: OTHER GROUNDWATER (USES OTHER THAN DRINKING WATER)
File Location: ALL FILES ARE ON GEOTRACKER OR IN THE LOCAL AGENCY DATABASE
User Defined Beneficial Use:
Designated Beneficial Use: MUN, AGR, IND, PROC
DWR GW Sub Basin: Santa Clara Valley - Santa Clara (2-009.02)
Calwater Watershed Name: Santa Clara - Coyote Creek (205.30)
Post Closure Site Management:
Future Land Use:
Cleanup Oversight Agencies: SANTA CLARA COUNTY LOP (LEAD)
CASEWORKER: DEH CASEWORKER
SAN FRANCISCO BAY RWQCB (REGION 2)
CASEWORKER: Regional Water Board
SANTA CLARA VALLEY WATER DISTRICT - CASE #: 07S1E04K03f

CUF Claim No:
CUF Priority Assig:

| Map Key | Number of Records | Direction | Distance (mi/ft) | Elev/Diff (ft) | Site | DB |
|---------|-------------------|-----------|------------------|----------------|------|----|
|---------|-------------------|-----------|------------------|----------------|------|----|

CUF Amount Paid:
WDR Place Type:
WDR File No:
WDR Order No:
Project Oversight Agencies:
Facility Type:
Composting Method:
Grndwtr Monitoring Frequency:
Designated Beneficial Use Municipal and Domestic Supply, Agricultural Supply, Industrial Service Supply, Industrial Process Supply
Desc:
Site History:

No site history available

LUST Sites from GeoTracker Search - Cleanup Status History

Status: Open - Site Assessment
Date : 2/12/1989

Status: Completed - Case Closed
Date : 2/9/1995

Status: Open - Case Begin Date
Date : 7/8/1987

Status: Open - Verification Monitoring
Date : 9/3/1991

Status: Open - Site Assessment
Date : 7/8/1987

Sites from GeoTracker Search - Cleanup Action Report (as of Jan 25, 2023)

Action Type: EXCAVATION
Begin Date: 6/17/1987
End Date: 6/17/1987
Phase:
Contaminant Mass Removed:
Description:

Sites from GeoTracker Search - Regulatory Activities (as of Jan 25, 2023)

Action Type: Other Regulatory Actions
Action: Closure/No Further Action Letter
Action Date: 2/9/1995
Received Issue Date: 2/9/1995
Doc Link: https://geotracker.waterboards.ca.gov/view_documents?global_id=T0608501231&enforcement_id=6140118&temptable=ENFORCEMENT
Title Description Comments:

Action Type: Notices
Action: Notice of Responsibility - #39990
Action Date: 2/23/1989
Received Issue Date: 2/23/1989
Doc Link:
Title Description Comments:

Action Type: Response Requested - Other
Action: Other Report / Document
Action Date: 1/1/1989
Received Issue Date: 1/1/1989
Doc Link: https://geotracker.waterboards.ca.gov/view_documents_all?global_id=T0608501231&doc_id=5754739
Title Description Comments:

| <i>Map Key</i> | <i>Number of Records</i> | <i>Direction</i> | <i>Distance (mi/ft)</i> | <i>Elev/Diff (ft)</i> | <i>Site</i> | <i>DB</i> |
|----------------|--------------------------|------------------|-------------------------|-----------------------|-------------|-----------|
|----------------|--------------------------|------------------|-------------------------|-----------------------|-------------|-----------|

SCVWD Electronic Files **Note: Many records provided by the department have a truncated [Title Description Comments] field.

Action Type: Response Requested - Other
Action: Other Report / Document
Action Date: 1/1/1989
Received Issue Date: 1/1/1989
Doc Link: https://geotracker.waterboards.ca.gov/view_documents_all?global_id=T0608501231&doc_id=5754747
Title Description Comments:

SCVWD Electronic Files **Note: Many records provided by the department have a truncated [Title Description Comments] field.

Action Type: Response Requested - Other
Action: Other Report / Document
Action Date: 1/1/1989
Received Issue Date: 1/1/1989
Doc Link: https://geotracker.waterboards.ca.gov/view_documents_all?global_id=T0608501231&doc_id=5754744
Title Description Comments:

SCVWD Electronic Files **Note: Many records provided by the department have a truncated [Title Description Comments] field.

Action Type: Response Requested - Other
Action: Other Report / Document
Action Date: 1/1/1989
Received Issue Date: 1/1/1989
Doc Link: https://geotracker.waterboards.ca.gov/view_documents_all?global_id=T0608501231&doc_id=5754740
Title Description Comments:

SCVWD Electronic Files **Note: Many records provided by the department have a truncated [Title Description Comments] field.

Action Type: Response Requested - Other
Action: Other Report / Document
Action Date: 1/1/1989
Received Issue Date: 1/1/1989
Doc Link: https://geotracker.waterboards.ca.gov/view_documents_all?global_id=T0608501231&doc_id=5754749
Title Description Comments:

SCVWD Electronic Files **Note: Many records provided by the department have a truncated [Title Description Comments] field.

Action Type: Response Requested - Other
Action: Other Report / Document
Action Date: 1/1/1989
Received Issue Date: 1/1/1989
Doc Link: https://geotracker.waterboards.ca.gov/view_documents_all?global_id=T0608501231&doc_id=5754748
Title Description Comments:

SCVWD Electronic Files **Note: Many records provided by the department have a truncated [Title Description Comments] field.

Action Type: Response Requested - Other
Action: Other Report / Document
Action Date: 1/1/1989
Received Issue Date: 1/1/1989
Doc Link: https://geotracker.waterboards.ca.gov/view_documents_all?global_id=T0608501231&doc_id=5754745
Title Description Comments:

SCVWD Electronic Files **Note: Many records provided by the department have a truncated [Title Description Comments] field.

Action Type: Response Requested - Other
Action: Other Report / Document
Action Date: 1/1/1989
Received Issue Date: 1/1/1989
Doc Link: https://geotracker.waterboards.ca.gov/view_documents_all?global_id=T0608501231&doc_id=5754741
Title Description Comments:

| Map Key | Number of Records | Direction | Distance (mi/ft) | Elev/Diff (ft) | Site | DB |
|---------|-------------------|-----------|------------------|----------------|------|----|
|---------|-------------------|-----------|------------------|----------------|------|----|

SCVWD Electronic Files **Note: Many records provided by the department have a truncated [Title Description Comments] field.

Action Type: Response Requested - Other
Action: Other Report / Document
Action Date: 1/1/1989
Received Issue Date: 1/1/1989
Doc Link: https://geotracker.waterboards.ca.gov/view_documents_all?global_id=T0608501231&doc_id=5754751
Title Description Comments:

SCVWD Electronic Files **Note: Many records provided by the department have a truncated [Title Description Comments] field.

Action Type: Leak Action
Action: Leak Reported
Action Date: 7/19/1988
Received Issue Date:
Doc Link:
Title Description Comments:

Action Type: Response Requested - Other
Action: Other Report / Document
Action Date: 1/1/1988
Received Issue Date: 1/1/1988
Doc Link: https://geotracker.waterboards.ca.gov/view_documents_all?global_id=T0608501231&doc_id=5754750
Title Description Comments:

SCVWD Electronic Files **Note: Many records provided by the department have a truncated [Title Description Comments] field.

Action Type: Cleanup Action
Action: Excavation
Action Date: 6/17/1987
Received Issue Date:
Doc Link:
Title Description Comments:

Sites from GeoTracker Search - Documents (as of Jan 25, 2023)

Document Type: Site Documents **Document Date:** 1/1/1989
Type: OTHER REPORT / DOCUMENT **Submitted:**
Submitted By: COUNTY OF SANTA CLARA STUDENT INTERN (REGULATOR)
Title: SCVWD ELECTRONIC FILES - REGULATOR RESPONSE
Title Link: https://geotracker.waterboards.ca.gov/view_documents?global_id=T0608501231&document_id=5754740

Document Type: Site Documents **Document Date:** 1/1/1989
Type: OTHER REPORT / DOCUMENT **Submitted:**
Submitted By: COUNTY OF SANTA CLARA STUDENT INTERN (REGULATOR)
Title: SCVWD ELECTRONIC FILES - REGULATOR RESPONSE
Title Link: https://geotracker.waterboards.ca.gov/view_documents?global_id=T0608501231&document_id=5754744

Document Type: Site Documents **Document Date:** 1/1/1989
Type: OTHER REPORT / DOCUMENT **Submitted:**
Submitted By: COUNTY OF SANTA CLARA STUDENT INTERN (REGULATOR)
Title: SCVWD ELECTRONIC FILES - REGULATOR RESPONSE
Title Link: https://geotracker.waterboards.ca.gov/view_documents?global_id=T0608501231&document_id=5754739

Document Type: Site Documents **Document Date:** 1/1/1989
Type: OTHER REPORT / DOCUMENT **Submitted:**
Submitted By: COUNTY OF SANTA CLARA STUDENT INTERN (REGULATOR)
Title: SCVWD ELECTRONIC FILES - REGULATOR RESPONSE
Title Link: https://geotracker.waterboards.ca.gov/view_documents?global_id=T0608501231&document_id=5754747

Document Type: Site Documents **Document Date:** 1/1/1989
Type: OTHER REPORT / DOCUMENT **Submitted:**
Submitted By: COUNTY OF SANTA CLARA STUDENT INTERN (REGULATOR)
Title: SCVWD ELECTRONIC FILES - REGULATOR RESPONSE

| Map Key | Number of Records | Direction | Distance (mi/ft) | Elev/Diff (ft) | Site | DB |
|-----------------------|--|---|------------------|----------------|--------------------------------|----|
| Title Link: | | https://geotracker.waterboards.ca.gov/view_documents?global_id=T0608501231&document_id=5754751 | | | | |
| Document Type: | Site Documents | | | | Document Date: 1/1/1989 | |
| Type: | OTHER REPORT / DOCUMENT | | | | Submitted: | |
| Submitted By: | COUNTY OF SANTA CLARA STUDENT INTERN (REGULATOR) | | | | | |
| Title: | SCVWD ELECTRONIC FILES - REGULATOR RESPONSE | | | | | |
| Title Link: | | https://geotracker.waterboards.ca.gov/view_documents?global_id=T0608501231&document_id=5754741 | | | | |
| Document Type: | Site Documents | | | | Document Date: 1/1/1989 | |
| Type: | OTHER REPORT / DOCUMENT | | | | Submitted: | |
| Submitted By: | COUNTY OF SANTA CLARA STUDENT INTERN (REGULATOR) | | | | | |
| Title: | SCVWD ELECTRONIC FILES - REGULATOR RESPONSE | | | | | |
| Title Link: | | https://geotracker.waterboards.ca.gov/view_documents?global_id=T0608501231&document_id=5754748 | | | | |
| Document Type: | Site Documents | | | | Document Date: 1/1/1989 | |
| Type: | OTHER REPORT / DOCUMENT | | | | Submitted: | |
| Submitted By: | COUNTY OF SANTA CLARA STUDENT INTERN (REGULATOR) | | | | | |
| Title: | SCVWD ELECTRONIC FILES - REGULATOR RESPONSE | | | | | |
| Title Link: | | https://geotracker.waterboards.ca.gov/view_documents?global_id=T0608501231&document_id=5754749 | | | | |
| Document Type: | Site Documents | | | | Document Date: 2/9/1995 | |
| Type: | CLOSURE/NO FURTHER ACTION LETTER | | | | Submitted: | |
| Submitted By: | COUNTY OF SANTA CLARA STUDENT INTERN (REGULATOR) | | | | | |
| Title: | CLOSURE/NO FURTHER ACTION LETTER | | | | | |
| Title Link: | | https://geotracker.waterboards.ca.gov/view_documents?global_id=T0608501231&enforcement_id=6140118 | | | | |
| Document Type: | Site Documents | | | | Document Date: 1/1/1989 | |
| Type: | OTHER REPORT / DOCUMENT | | | | Submitted: | |
| Submitted By: | COUNTY OF SANTA CLARA STUDENT INTERN (REGULATOR) | | | | | |
| Title: | SCVWD ELECTRONIC FILES - REGULATOR RESPONSE | | | | | |
| Title Link: | | https://geotracker.waterboards.ca.gov/view_documents?global_id=T0608501231&document_id=5754745 | | | | |
| Document Type: | Site Documents | | | | Document Date: 1/1/1988 | |
| Type: | OTHER REPORT / DOCUMENT | | | | Submitted: | |
| Submitted By: | COUNTY OF SANTA CLARA STUDENT INTERN (REGULATOR) | | | | | |
| Title: | SCVWD ELECTRONIC FILES - REGULATOR RESPONSE | | | | | |
| Title Link: | | https://geotracker.waterboards.ca.gov/view_documents?global_id=T0608501231&document_id=5754750 | | | | |

[29](#) 1 of 1 **NNE** 0.30 / 1,562.57 86.86 / -3 **DAP, INC.** 520 NORTH MARBURG WAY SAN JOSE CA 95133 **ENVIROSTOR**

| | | | |
|---------------------------------------|-----------------------------|-------------------------------|-------------------|
| Estor/EPA ID: | 43280116 | Assembly District: | 25 |
| Site Code: | | Senate District: | 15 |
| Nat Priority List: | NO | Permit Renewal Lead: | |
| APN: | 254-03-010 | Public Partici Spclst: | |
| Census Tract: | 6085503601 | Project Manager: | |
| Site Type: | EVALUATION | County: | SANTA CLARA |
| Address Description: | 520 NORTH MARBURG WAY | Latitude: | 37.3578838361297 |
| Office: | CLEANUP BERKELEY | Longitude: | -121.868531512718 |
| Special Program: | * CERC2 | Acres: | APPR. 5 ACRES |
| Funding: | | Supervisor: | |
| Cleanup Status: | REFER: RWQCB AS OF 6/5/2002 | | |
| Cleanup Oversight Agencies: | NONE SPECIFIED | | |
| School District: | | | |
| Past Use that Caused Contam: | NONE SPECIFIED | | |
| Potential Media Affected: | NONE SPECIFIED | | |
| Potential Contamin of Concern: | | | |

UNCATEGORIZED

Site History:

The Dap site was built in 1963. Prior to 1963 the area was used for agricultural purposes. Dap, Inc manufactured a variety of caulking and glazing compounds. When Dap operated the facility they handled and stored numerous chemicals, solvents and gasoline. Dap, Inc ceased manufacturing in 1993 and continued to use the facility to store chemical products from 1993 to 1997.

Status: REFER: RWQCB

| Map Key | Number of Records | Direction | Distance (mi/ft) | Elev/Diff (ft) | Site | DB |
|---------|-------------------|-----------|------------------|----------------|------|----|
|---------|-------------------|-----------|------------------|----------------|------|----|

Program Type: EVALUATION
CalEnviroScreen Score: 85-90%
Summary Link: https://www.envirostor.dtsc.ca.gov/public/profile_report?global_id=43280116

Completed Activities

Title: Preliminary Assessment Report
Title Link:
Area Name:
Area Link:
Sub Area:
Sub Area Link:
Document Type: Preliminary Assessment Report
Date Completed: 10/25/1987
Comments:

Title: Dap Site Screening
Title Link: https://www.envirostor.dtsc.ca.gov/public/final_documents2?global_id=43280116&doc_id=6010887
Area Name:
Area Link:
Sub Area:
Sub Area Link:
Document Type: Site Screening
Date Completed: 6/5/2002
Comments: Referred to Water board. The site was under Water Board oversight.

Title: Site Inspection Report
Title Link:
Area Name:
Area Link:
Sub Area:
Sub Area Link:
Document Type: *Site Inspection (SI) Report
Date Completed: 10/21/1988
Comments: Completed SI. In August 1986, while transferring solvent from one subsurface underground tank to another, about 260 gallons solvent (Hi Sol #10) spill occurred in the underground storage tank (UST) farm. The subsequent investigation found levels of total hydrocarbons in the soil (7600 ppm) at the site and in the groundwater (56 ppb) below the site. SF Regional Water Quality Control Board (RWQCB) issued Cleanup and Abatement Order (CAO) No. 87-004 to Dap. Starting in August 1988, seven USTs and contaminated soil were removed. The soil analyses results showed ethyl benzene (5 to 14 ppb), 1,4-dichlorobenzene (15 ppb), toluene (0.8 to 20 ppb) and xylene (15 to 150 ppb).

| | | | | | | |
|--------------------|--------|-----|--------------------|---------------|---|--------------------|
| 30 | 1 of 2 | ESE | 0.31 / 1,641.14 | 87.39 / -2 | Mission Concrete Products 125 N 30th St San Jose CA | LOP SANTA CLARA |
|--------------------|--------|-----|--------------------|---------------|---|--------------------|

SCVWD ID: 07S1E04K01f
Closure Date: 3/23/1995
Link: <http://lustop.sccgov.org/files/07S1E04K01f/>

| | | | | | | |
|--------------------|--------|-----|--------------------|---------------|---|------|
| 30 | 2 of 2 | ESE | 0.31 / 1,641.14 | 87.39 / -2 | MISSION CONCRETE PRODUCTS 125 N 30TH ST SAN JOSE CA 95101 | LUST |
|--------------------|--------|-----|--------------------|---------------|---|------|

| | | | |
|----------------------------|-------------------------|----------------------|-------------|
| Global ID: | T0608500911 | Census Tract: | 6085501401 |
| Status Date: | 3/23/1995 | Match Key: | T0608500911 |
| Case Type: | LUST CLEANUP SITE | County: | SANTA CLARA |
| Oil Field: | | Latitude: | 37.351812 |
| Oil Field Operator: | | Longitude: | -121.863768 |
| Status: | COMPLETED - CASE CLOSED | RWQCB Region: | |

LUST Cleanup Sites from GeoTracker Cleanup Sites Data Download - Facilities Detail

CUF Case: NO

| Map Key | Number of Records | Direction | Distance (mi/ft) | Elev/Diff (ft) | Site | DB |
|------------------------------------|--------------------------|------------------|---|-----------------------|-------------|-----------|
| Lead Agency: | | | SANTA CLARA COUNTY LOP | | | |
| Case Worker: | | | DEH | | | |
| Local Agency: | | | SANTA CLARA COUNTY LOP | | | |
| RB Case No: | | | | | | |
| Local Case No: | | | | | | |
| File Location: | | | All Files are on GeoTracker or in the Local Agency Database | | | |
| Potential COC: | | | Gasoline | | | |
| Potential Media of Concern: | | | Other Groundwater (uses other than drinking water) | | | |
| Begin Date: | | | 5/15/1986 | | | |
| How Discovered: | | | | | | |
| How Discovered Description: | | | | | | |
| Stop Method: | | | | | | |
| Stop Description: | | | | | | |
| Calwater Watershed Name: | | | Santa Clara - Coyote Creek (205.30) | | | |
| DWR GW Subbasin Name: | | | Santa Clara Valley - Santa Clara (2-009.02) | | | |
| Disadvantaged Community: | | | | | | |
| CalEnvScreen Score: | | | | | | |
| Coordinate Source: | | | * Digitized From APN (Acessor Parcel Maps) | | | |
| Discharge Cause: | | | | | | |
| Discharge Source: | | | | | | |
| EPA Region: | | | 9 | | | |
| Leak Reported Dt: | | | 1986-05-15 00:00:00 | | | |
| Military DoD Site: | | | No | | | |
| No Further Action Dt: | | | 1995-03-23 00:00:00 | | | |
| Qty Rlsd Gallons: | | | | | | |
| Facility Project Sub Type: | | | | | | |
| Calenviroscreen 3 Score: | | | 91-95% | | | |
| Calenviroscreen 4 Score: | | | 70-75% | | | |
| Site History: | | | | | | |

LUST Cleanup Sites from GeoTracker Cleanup Sites Data Download - Regulatory Contacts

Contact Type: Local Agency Caseworker - Primary Caseworker
Contact Name: DEH CASEWORKER
Organization Name: SANTA CLARA COUNTY LOP
Address: 1555 Berger Drive, Suite 300
City: SAN JOSE
Email: smp@deh.sccgov.org
Phone No: 4089183400

Contact Type: Regional Board Caseworker
Contact Name: Regional Water Board
Organization Name: SAN FRANCISCO BAY RWQCB (REGION 2)
Address: 1515 CLAY ST SUITE 1400
City: OAKLAND
Email:
Phone No:

LUST Cleanup Sites from GeoTracker Cleanup Sites Data Download - Status History

Status: Open - Case Begin Date
Status Date: 5/15/1986

Status: Completed - Case Closed
Status Date: 3/23/1995

Status: Open - Site Assessment
Status Date: 4/17/1991

Status: Open - Site Assessment
Status Date: 2/27/1987

LUST Sites from GeoTracker Search - Regulatory Profile

Site Facility Name: MISSION CONCRETE PRODUCTS

| Map Key | Number of Records | Direction | Distance (mi/ft) | Elev/Diff (ft) | Site | DB |
|--------------------------------------|-------------------|-----------|------------------|----------------|--|----|
| Site Facility Type: | | | | | LUST CLEANUP SITE | |
| Cleanup Status: | | | | | COMPLETED - CASE CLOSED | |
| Address: | | | | | 125 N 30TH ST | |
| City: | | | | | SAN JOSE | |
| Zip: | | | | | 95101 | |
| County: | | | | | SANTA CLARA | |
| Report Link: | | | | | https://geotracker.waterboards.ca.gov/profile_report?global_id=T0608500911 | |
| Cleanup Status Detail: | | | | | COMPLETED - CASE CLOSED AS OF 3/23/1995 | |
| Project Status: | | | | | | |
| Cleanup History Link: | | | | | https://geotracker.waterboards.ca.gov/profile_report_include?global_id=T0608500911&tabname=regulatoryhistory | |
| Potential COC: | | | | | GASOLINE | |
| Potential Media of Concern: | | | | | OTHER GROUNDWATER (USES OTHER THAN DRINKING WATER) | |
| File Location: | | | | | ALL FILES ARE ON GEOTRACKER OR IN THE LOCAL AGENCY DATABASE | |
| User Defined Beneficial Use: | | | | | | |
| Designated Beneficial Use: | | | | | MUN, AGR, IND, PROC | |
| DWR GW Sub Basin: | | | | | Santa Clara Valley - Santa Clara (2-009.02) | |
| Calwater Watershed Name: | | | | | Santa Clara - Coyote Creek (205.30) | |
| Post Closure Site Management: | | | | | | |
| Future Land Use: | | | | | | |
| Cleanup Oversight Agencies: | | | | | SANTA CLARA COUNTY LOP (LEAD) CASEWORKER: DEH CASEWORKER SAN FRANCISCO BAY RWQCB (REGION 2) CASEWORKER: Regional Water Board SANTA CLARA VALLEY WATER DISTRICT - CASE #: 07S1E04K01f | |
| CUF Claim No: | | | | | | |
| CUF Priority Assig: | | | | | | |
| CUF Amount Paid: | | | | | | |
| WDR Place Type: | | | | | | |
| WDR File No: | | | | | | |
| WDR Order No: | | | | | | |
| Project Oversight Agencies: | | | | | | |
| Facility Type: | | | | | | |
| Composting Method: | | | | | | |
| Grndwtr Monitoring Frequency: | | | | | | |
| Designated Beneficial Use | | | | | Municipal and Domestic Supply, Agricultural Supply, Industrial Service Supply, Industrial Process Supply | |
| Desc: | | | | | | |
| Site History: | | | | | | |

No site history available

LUST Sites from GeoTracker Search - Cleanup Status History

| | |
|----------------|-------------------------|
| Status: | Open - Case Begin Date |
| Date : | 5/15/1986 |
| Status: | Open - Site Assessment |
| Date : | 2/27/1987 |
| Status: | Completed - Case Closed |
| Date : | 3/23/1995 |
| Status: | Open - Site Assessment |
| Date : | 4/17/1991 |

Sites from GeoTracker Search - Cleanup Action Report (as of Jan 25, 2023)

| | |
|----------------------------------|------------|
| Action Type: | EXCAVATION |
| Begin Date: | 5/12/1986 |
| End Date: | 4/15/1995 |
| Phase: | |
| Contaminant Mass Removed: | |
| Description: | |

Sites from GeoTracker Search - Regulatory Activities (as of Jan 25, 2023)

| Map Key | Number of Records | Direction | Distance (mi/ft) | Elev/Diff (ft) | Site | DB |
|---|--------------------------|---|-------------------------|-----------------------|-------------|-----------|
| Action Type: | | Other Regulatory Actions | | | | |
| Action: | | Closure/No Further Action Letter | | | | |
| Action Date: | | 3/23/1995 | | | | |
| Received Issue Date: | | 3/23/1995 | | | | |
| Doc Link: | | https://geotracker.waterboards.ca.gov/view_documents?global_id=T0608500911&enforcement_id=6140577&temptable=ENFORCEMENT | | | | |
| Title Description Comments: | | | | | | |
| Action Type: | | Notices | | | | |
| Action: | | Notice of Responsibility - #39988 | | | | |
| Action Date: | | 4/17/1991 | | | | |
| Received Issue Date: | | 4/17/1991 | | | | |
| Doc Link: | | | | | | |
| Title Description Comments: | | | | | | |
| Action Type: | | Response Requested - Other | | | | |
| Action: | | Other Report / Document | | | | |
| Action Date: | | 1/1/1987 | | | | |
| Received Issue Date: | | 1/1/1987 | | | | |
| Doc Link: | | https://geotracker.waterboards.ca.gov/view_documents_all?global_id=T0608500911&doc_id=5755292 | | | | |
| Title Description Comments: | | | | | | |
| SCVWD Electronic Files **Note: Many records provided by the department have a truncated [Title Description Comments] field. | | | | | | |
| Action Type: | | Response Requested - Other | | | | |
| Action: | | Other Report / Document | | | | |
| Action Date: | | 1/1/1987 | | | | |
| Received Issue Date: | | 1/1/1987 | | | | |
| Doc Link: | | https://geotracker.waterboards.ca.gov/view_documents_all?global_id=T0608500911&doc_id=5755284 | | | | |
| Title Description Comments: | | | | | | |
| SCVWD Electronic Files **Note: Many records provided by the department have a truncated [Title Description Comments] field. | | | | | | |
| Action Type: | | Response Requested - Other | | | | |
| Action: | | Other Report / Document | | | | |
| Action Date: | | 1/1/1987 | | | | |
| Received Issue Date: | | 1/1/1987 | | | | |
| Doc Link: | | https://geotracker.waterboards.ca.gov/view_documents_all?global_id=T0608500911&doc_id=5755291 | | | | |
| Title Description Comments: | | | | | | |
| SCVWD Electronic Files **Note: Many records provided by the department have a truncated [Title Description Comments] field. | | | | | | |
| Action Type: | | Response Requested - Other | | | | |
| Action: | | Other Report / Document | | | | |
| Action Date: | | 1/1/1987 | | | | |
| Received Issue Date: | | 1/1/1987 | | | | |
| Doc Link: | | https://geotracker.waterboards.ca.gov/view_documents_all?global_id=T0608500911&doc_id=5755290 | | | | |
| Title Description Comments: | | | | | | |
| SCVWD Electronic Files **Note: Many records provided by the department have a truncated [Title Description Comments] field. | | | | | | |
| Action Type: | | Response Requested - Other | | | | |
| Action: | | Other Report / Document | | | | |
| Action Date: | | 1/1/1987 | | | | |
| Received Issue Date: | | 1/1/1987 | | | | |
| Doc Link: | | https://geotracker.waterboards.ca.gov/view_documents_all?global_id=T0608500911&doc_id=5755289 | | | | |
| Title Description Comments: | | | | | | |
| SCVWD Electronic Files **Note: Many records provided by the department have a truncated [Title Description Comments] field. | | | | | | |
| Action Type: | | Response Requested - Other | | | | |
| Action: | | Other Report / Document | | | | |
| Action Date: | | 1/1/1987 | | | | |

| Map Key | Number of Records | Direction | Distance (mi/ft) | Elev/Diff (ft) | Site | DB |
|---------|-------------------|-----------|------------------|----------------|------|----|
|---------|-------------------|-----------|------------------|----------------|------|----|

Received Issue Date: 1/1/1987
Doc Link: https://geotracker.waterboards.ca.gov/view_documents_all?global_id=T0608500911&doc_id=5755287
Title Description Comments:

SCVWD Electronic Files **Note: Many records provided by the department have a truncated [Title Description Comments] field.

Action Type: Response Requested - Other
Action: Other Report / Document
Action Date: 1/1/1987
Received Issue Date: 1/1/1987
Doc Link: https://geotracker.waterboards.ca.gov/view_documents_all?global_id=T0608500911&doc_id=5755286
Title Description Comments:

SCVWD Electronic Files **Note: Many records provided by the department have a truncated [Title Description Comments] field.

Action Type: Response Requested - Other
Action: Other Report / Document
Action Date: 1/1/1987
Received Issue Date: 1/1/1987
Doc Link: https://geotracker.waterboards.ca.gov/view_documents_all?global_id=T0608500911&doc_id=5755285
Title Description Comments:

SCVWD Electronic Files **Note: Many records provided by the department have a truncated [Title Description Comments] field.

Action Type: Leak Action
Action: Leak Reported
Action Date: 5/15/1986
Received Issue Date:
Doc Link:
Title Description Comments:

Action Type: Cleanup Action
Action: Excavation
Action Date: 5/12/1986
Received Issue Date:
Doc Link:
Title Description Comments:

Sites from GeoTracker Search - Documents (as of Jan 25, 2023)

Document Type: Site Documents **Document Date:** 1/1/1987
Type: OTHER REPORT / DOCUMENT **Submitted:**
Submitted By: COUNTY OF SANTA CLARA STUDENT INTERN (REGULATOR)
Title: SCVWD ELECTRONIC FILES - REGULATOR RESPONSE
Title Link: https://geotracker.waterboards.ca.gov/view_documents?global_id=T0608500911&document_id=5755286

Document Type: Site Documents **Document Date:** 1/1/1987
Type: OTHER REPORT / DOCUMENT **Submitted:**
Submitted By: COUNTY OF SANTA CLARA STUDENT INTERN (REGULATOR)
Title: SCVWD ELECTRONIC FILES - REGULATOR RESPONSE
Title Link: https://geotracker.waterboards.ca.gov/view_documents?global_id=T0608500911&document_id=5755284

Document Type: Site Documents **Document Date:** 1/1/1987
Type: OTHER REPORT / DOCUMENT **Submitted:**
Submitted By: COUNTY OF SANTA CLARA STUDENT INTERN (REGULATOR)
Title: SCVWD ELECTRONIC FILES - REGULATOR RESPONSE
Title Link: https://geotracker.waterboards.ca.gov/view_documents?global_id=T0608500911&document_id=5755291

Document Type: Site Documents **Document Date:** 3/23/1995
Type: CLOSURE/NO FURTHER ACTION LETTER **Submitted:**
Submitted By: COUNTY OF SANTA CLARA STUDENT INTERN (REGULATOR)
Title: CLOSURE/NO FURTHER ACTION LETTER
Title Link: https://geotracker.waterboards.ca.gov/view_documents?global_id=T0608500911&enforcement_id=6140577

| Map Key | Number of Records | Direction | Distance (mi/ft) | Elev/Diff (ft) | Site | DB |
|-----------------------|--|-----------|------------------|----------------|--------------------------------|----|
| Document Type: | Site Documents | | | | Document Date: 1/1/1987 | |
| Type: | OTHER REPORT / DOCUMENT | | | | Submitted: | |
| Submitted By: | COUNTY OF SANTA CLARA STUDENT INTERN (REGULATOR) | | | | | |
| Title: | SCVWD ELECTRONIC FILES - REGULATOR RESPONSE | | | | | |
| Title Link: | https://geotracker.waterboards.ca.gov/view_documents?global_id=T0608500911&document_id=5755285 | | | | | |
| Document Type: | Site Documents | | | | Document Date: 1/1/1987 | |
| Type: | OTHER REPORT / DOCUMENT | | | | Submitted: | |
| Submitted By: | COUNTY OF SANTA CLARA STUDENT INTERN (REGULATOR) | | | | | |
| Title: | SCVWD ELECTRONIC FILES - REGULATOR RESPONSE | | | | | |
| Title Link: | https://geotracker.waterboards.ca.gov/view_documents?global_id=T0608500911&document_id=5755292 | | | | | |
| Document Type: | Site Documents | | | | Document Date: 1/1/1987 | |
| Type: | OTHER REPORT / DOCUMENT | | | | Submitted: | |
| Submitted By: | COUNTY OF SANTA CLARA STUDENT INTERN (REGULATOR) | | | | | |
| Title: | SCVWD ELECTRONIC FILES - REGULATOR RESPONSE | | | | | |
| Title Link: | https://geotracker.waterboards.ca.gov/view_documents?global_id=T0608500911&document_id=5755289 | | | | | |
| Document Type: | Site Documents | | | | Document Date: 1/1/1987 | |
| Type: | OTHER REPORT / DOCUMENT | | | | Submitted: | |
| Submitted By: | COUNTY OF SANTA CLARA STUDENT INTERN (REGULATOR) | | | | | |
| Title: | SCVWD ELECTRONIC FILES - REGULATOR RESPONSE | | | | | |
| Title Link: | https://geotracker.waterboards.ca.gov/view_documents?global_id=T0608500911&document_id=5755287 | | | | | |
| Document Type: | Site Documents | | | | Document Date: 1/1/1987 | |
| Type: | OTHER REPORT / DOCUMENT | | | | Submitted: | |
| Submitted By: | COUNTY OF SANTA CLARA STUDENT INTERN (REGULATOR) | | | | | |
| Title: | SCVWD ELECTRONIC FILES - REGULATOR RESPONSE | | | | | |
| Title Link: | https://geotracker.waterboards.ca.gov/view_documents?global_id=T0608500911&document_id=5755290 | | | | | |

[31](#) 1 of 2 **WNW** 0.31 / 1,652.68 91.15 / 2 **EMPIRE GARDENS ELEMENTARY SCHOOL** **SCH**
1060 EAST EMPIRE STREET
SAN JOSE CA 95112

| | | | |
|---------------------------------------|---|-------------------------------|-----------------|
| Estor/EPA ID: | 43820009 | Permit Renewal Lead: | |
| Site Code: | 204120 | Project Manager: | |
| Nat Priority List: | NO | Supervisor: | JAVIER HINOJOSA |
| Acres: | 3.3 ACRES | Public Partici Spclst: | |
| Special Program: | | Census Tract: | 6085501102 |
| Funding: | SCHOOL DISTRICT | County: | SANTA CLARA |
| Assembly District: | 28 | Latitude: | 37.3546927 |
| Senate District: | 15 | Longitude: | -121.8755193 |
| School District: | SAN JOSE UNIFIED SCHOOL DISTRICT | | |
| APN: | NONE SPECIFIED | | |
| Cleanup Status: | INACTIVE - NEEDS EVALUATION AS OF 12/8/2003 | | |
| Cleanup Oversight Agencies: | DTSC - SITE CLEANUP PROGRAM - LEAD AGENCY | | |
| Site Type: | SCHOOL | | |
| Office: | NORTHERN CALIFORNIA SCHOOLS & SANTA SUSANA | | |
| Past Use that Caused Contam: | EDUCATIONAL SERVICES | | |
| Potential Media Affected: | NONE SPECIFIED | | |
| Potential Contamin of Concern: | | | |

NONE SPECIFIED

SITE HISTORY:

The approximately 3.3-acre site is currently occupied by elementary school buildings and residential homes, surrounded by residential development and a city park. Prior to the current development, the site was occupied by residential structures and a small equipment repair shop. Prior to 1900, it was utilized as a dump for general refuse. Additionally, an underground storage tank was removed from one of the parcels.

This site is being addressed as part of the Watson Park Project.

| | |
|-------------------------------|---|
| Status: | INACTIVE - NEEDS EVALUATION |
| Program Type: | SCHOOL EVALUATION |
| CalEnviroScreen Score: | 70-75% |
| Summary Link: | https://www.envirostor.dtsc.ca.gov/public/profile_report?global_id=43820009 |

| Map Key | Number of Records | Direction | Distance (mi/ft) | Elev/Diff (ft) | Site | DB |
|---------|-------------------|-----------|------------------|----------------|------|----|
|---------|-------------------|-----------|------------------|----------------|------|----|

Completed Activities

Title: Phase 1
Title Link: https://www.envirostor.dtsc.ca.gov/public/final_documents2?global_id=43820009&doc_id=6006337
Area Name:
Area Link:
Sub Area:
Sub Area Link:
Document Type: Phase 1
Date Completed: 5/15/2003
Comments:

Title: Environmental Oversight Agreement
Title Link: https://www.envirostor.dtsc.ca.gov/public/final_documents2?global_id=43820009&enforcement_id=6006334
Area Name:
Area Link:
Sub Area:
Sub Area Link:
Document Type: Environmental Oversight Agreement
Date Completed: 5/12/2003
Comments:

Title: PEA Workplan
Title Link:
Area Name:
Area Link:
Sub Area:
Sub Area Link:
Document Type: Preliminary Endangerment Assessment Workplan
Date Completed: 6/26/2003
Comments: adden

Title: * Site Visit - Site Inspections/visit
Title Link:
Area Name:
Area Link:
Sub Area:
Sub Area Link:
Document Type: Site Inspections/Visit (Non LUR)
Date Completed: 4/11/2003
Comments:

| | | | | | | |
|--------------------|--------|-----|--------------------|--------------|--|------------|
| 31 | 2 of 2 | WNW | 0.31 / 1,652.68 | 91.15 / 2 | EMPIRE GARDENS ELEMENTARY SCHOOL 1060 EAST EMPIRE STREET SAN JOSE CA 95112 | ENVIROSTOR |
|--------------------|--------|-----|--------------------|--------------|--|------------|

| | |
|--|------------------------------------|
| Estor/EPA ID: 43820009 | Assembly District: 28 |
| Site Code: 204120 | Senate District: 15 |
| Nat Priority List: NO | Permit Renewal Lead: |
| APN: NONE SPECIFIED | Public Partici Spclst: |
| Census Tract: 6085501102 | Project Manager: |
| Site Type: SCHOOL | County: SANTA CLARA |
| Address Description: 1060 EAST EMPIRE STREET | Latitude: 37.3546927 |
| Office: NORTHERN CALIFORNIA SCHOOLS & SANTA SUSANA | Longitude: -121.8755193 |
| Special Program: | Acres: 3.3 ACRES |
| Funding: SCHOOL DISTRICT | Supervisor: JAVIER HINOJOSA |
| Cleanup Status: INACTIVE - NEEDS EVALUATION AS OF 12/8/2003 | |
| Cleanup Oversight Agencies: DTSC - SITE CLEANUP PROGRAM - LEAD AGENCY | |
| School District: SAN JOSE UNIFIED SCHOOL DISTRICT | |
| Past Use that Caused Contam: EDUCATIONAL SERVICES | |
| Potential Media Affected: NONE SPECIFIED | |
| Potential Contamin of Concern: | |

NONE SPECIFIED

| Map Key | Number of Records | Direction | Distance (mi/ft) | Elev/Diff (ft) | Site | DB |
|---------|-------------------|-----------|------------------|----------------|------|----|
|---------|-------------------|-----------|------------------|----------------|------|----|

Site History:

The approximately 3.3-acre site is currently occupied by elementary school buildings and residential homes, surrounded by residential development and a city park. Prior to the current development, the site was occupied by residential structures and a small equipment repair shop. Prior to 1900, it was utilized as a dump for general refuse. Additionally, an underground storage tank was removed from one of the parcels.

This site is being addressed as part of the Watson Park Project.

Status: INACTIVE - NEEDS EVALUATION
Program Type: SCHOOL EVALUATION
CalEnviroScreen Score: 70-75%
Summary Link: https://www.envirostor.dtsc.ca.gov/public/profile_report?global_id=43820009

Completed Activities

Title: * Site Visit - Site Inspections/visit
Title Link:
Area Name:
Area Link:
Sub Area:
Sub Area Link:
Document Type: Site Inspections/Visit (Non LUR)
Date Completed: 4/11/2003
Comments:

Title: PEA Workplan
Title Link:
Area Name:
Area Link:
Sub Area:
Sub Area Link:
Document Type: Preliminary Endangerment Assessment Workplan
Date Completed: 6/26/2003
Comments: adden

Title: Environmental Oversight Agreement
Title Link: https://www.envirostor.dtsc.ca.gov/public/final_documents2?global_id=43820009&enforcement_id=6006334
Area Name:
Area Link:
Sub Area:
Sub Area Link:
Document Type: Environmental Oversight Agreement
Date Completed: 5/12/2003
Comments:

Title: Phase 1
Title Link: https://www.envirostor.dtsc.ca.gov/public/final_documents2?global_id=43820009&doc_id=6006337
Area Name:
Area Link:
Sub Area:
Sub Area Link:
Document Type: Phase 1
Date Completed: 5/15/2003
Comments:

| | | | | | | |
|--------------------|--------|----|--------------------|---------------|--|----------------------|
| 32 | 1 of 1 | SE | 0.31 / 1,657.21 | 88.31 / -1 | PROPOSED MCDONALD'S RESTAURANT E SANTA CLARA X 27TH SAN JOSE CA 95116 | CLEANUP SITES |
|--------------------|--------|----|--------------------|---------------|--|----------------------|

Global ID: T10000008179
Status: OPEN - INACTIVE
Status Date: 12/17/2015
Site Facility Type: CLEANUP PROGRAM SITE
Data Source: Cleanup Program Sites from GeoTracker Search; Cleanup Sites from GeoTracker Cleanup Sites Data Download

County: SANTA CLARA
Latitude: 37.34971
Longitude: -121.86632
RWQCB Region:

| Map Key | Number of Records | Direction | Distance (mi/ft) | Elev/Diff (ft) | Site | DB |
|---------|-------------------|-----------|------------------|----------------|------|----|
|---------|-------------------|-----------|------------------|----------------|------|----|

Cleanup Sites from GeoTracker Cleanup Sites Data Download - Facilities Detail

RB Case No: 43S0431
Local Case No:
Begin Date: 12/17/2015
Lead Agency: SAN FRANCISCO BAY RWQCB (REGION 2)
Local Agency:
CUF Case: NO
CalEnvScreen Score:
EPA Region: 9
Qty Risd Gallons:
Potential COC: Other Solvent or Non-Petroleum Hydrocarbon, Lead, Kerosene, Total Petroleum Hydrocarbons (TPH)
How Discovered:
Stop Method:
Stop Description:
Case Worker:
Military DoD Site: No
Leak Reported Dt:
No Further Action Dt:
Potential Media of Concern: Aquifer used for drinking water supply, Soil
How Discovered Description:
Calwater Watershed Name: Santa Clara - Coyote Creek (205.30)
DWR GW Subbasin Name: Santa Clara Valley - Santa Clara (2-009.02)
Disadvantaged Community:
Coordinate Source:
Discharge Cause:
Discharge Source:
Facility Project Sub Type:
Calenviroscreen 3 Score: 91-95%
Calenviroscreen 4 Score: 70-75%
File Location: Regional Board
Site History:

Cleanup Sites from GeoTracker Cleanup Sites Data Download - Status History

Status: Open - Case Begin Date
Status Date: 2015-12-17 00:00:00

Status: Open - Inactive
Status Date: 2015-12-17 00:00:00

Cleanup Program Sites from GeoTracker Search - Regulatory Profile

Project Status:
Cuf Claim No:
CUF Priority Assign:
CUF Amount Paid:
Composting Method:
Facility Type:
WDR Place Type:
WDR File No:
WDR Order No:
File Location: REGIONAL BOARD
User Defined Beneficial Use:
Designated Beneficial Use: MUN, AGR, IND, PROC
Designated Beneficil Use Desc: Municipal and Domestic Supply, Agricultural Supply, Industrial Service Supply, Industrial Process Supply
Project Oversight Agencies:
Report Link: https://geotracker.waterboards.ca.gov/profile_report?global_id=T10000008179
Cleanup Status Detail: OPEN - INACTIVE AS OF 12/17/2015
Potential COC: KEROSENE, LEAD, OTHER SOLVENT OR NON-PETROLEUM HYDROCARBON, TOTAL PETROLEUM HYDROCARBONS (TPH)
Potential Media of Concern: AQUIFER USED FOR DRINKING WATER SUPPLY, SOIL
Groundwater Monitoring Freq:
DWR GW Sub Basin: Santa Clara Valley - Santa Clara (2-009.02)
CalWater Watershed Name: Santa Clara - Coyote Creek (205.30)

| Map Key | Number of Records | Direction | Distance (mi/ft) | Elev/Diff (ft) | Site | DB |
|---------|-------------------|-----------|------------------|----------------|------|----|
|---------|-------------------|-----------|------------------|----------------|------|----|

Post Closure Site Management:

Future Land Use:

Cleanup Oversight Agencies: SAN FRANCISCO BAY RWQCB (REGION 2) (LEAD) - CASE #: 43S0431
Cleanup History Link: https://geotracker.waterboards.ca.gov/profile_report_include?global_id=T10000008179&tabname=regulatoryhistory

Site History:

No site history available

Sites from GeoTracker Search - Cleanup Status History (as of Jan 25, 2023)

Status: Open - Case Begin Date
Date: 12/17/2015

Status: Open - Inactive
Date: 12/17/2015

| | | | | | | |
|--------------------|--------|---|--------------------|---------------|--|--------------------|
| 33 | 1 of 2 | N | 0.33 / 1,764.57 | 86.41 / -3 | American Drum 545 Nipper Ave San Jose CA | LOP SANTA CLARA |
|--------------------|--------|---|--------------------|---------------|--|--------------------|

SCVWD ID: 07S1E04C02f
Closure Date: 2/7/2001
Link: <http://lustop.sccgov.org/files/07S1E04C02f/>

| | | | | | | |
|--------------------|--------|---|--------------------|---------------|--|------|
| 33 | 2 of 2 | N | 0.33 / 1,764.57 | 86.41 / -3 | AMERICAN DRUM 545 NIPPER AVE SAN JOSE CA 95133 | LUST |
|--------------------|--------|---|--------------------|---------------|--|------|

| | | | |
|----------------------------|-------------------------|----------------------|-------------|
| Global ID: | T0608501101 | Census Tract: | 6085503601 |
| Status Date: | 2/7/2001 | Match Key: | T0608501101 |
| Case Type: | LUST CLEANUP SITE | County: | SANTA CLARA |
| Oil Field: | | Latitude: | 37.35936 |
| Oil Field Operator: | | Longitude: | -121.867874 |
| Status: | COMPLETED - CASE CLOSED | RWQCB Region: | |

LUST Cleanup Sites from GeoTracker Cleanup Sites Data Download - Facilities Detail

CUF Case: NO
Lead Agency: SANTA CLARA COUNTY LOP
Case Worker: DEH
Local Agency: SANTA CLARA COUNTY LOP
RB Case No:
Local Case No:
File Location: All Files are on GeoTracker or in the Local Agency Database
Potential COC: Gasoline
Potential Media of Concern: Other Groundwater (uses other than drinking water)
Begin Date: 10/7/1987
How Discovered:
How Discovered Description:
Stop Method:
Stop Description:
Calwater Watershed Name: Santa Clara - Coyote Creek (205.30)
DWR GW Subbasin Name: Santa Clara Valley - Santa Clara (2-009.02)
Disadvantaged Community:
CalEnvScreen Score:
Coordinate Source: * Digitized From APN (Acessor Parcel Maps)
Discharge Cause:
Discharge Source:
EPA Region: 9
Leak Reported Dt: 1987-10-07 00:00:00
Military DoD Site: No
No Further Action Dt: 2001-02-07 00:00:00

| Map Key | Number of Records | Direction | Distance (mi/ft) | Elev/Diff (ft) | Site | DB |
|---------|-------------------|-----------|------------------|----------------|------|----|
|---------|-------------------|-----------|------------------|----------------|------|----|

Qty Rlsd Gallons:
 Facility Project Sub Type:
 Calenviroscreen 3 Score: 91-95%
 Calenviroscreen 4 Score: 85-90%
 Site History:

LUST Cleanup Sites from GeoTracker Cleanup Sites Data Download - Regulatory Contacts

Contact Type: Local Agency Caseworker - Primary Caseworker
Contact Name: DEH CASEWORKER
Organization Name: SANTA CLARA COUNTY LOP
Address: 1555 Berger Drive, Suite 300
City: SAN JOSE
Email: smp@deh.sccgov.org
Phone No: 4089183400

Contact Type: Regional Board Caseworker
Contact Name: Regional Water Board
Organization Name: SAN FRANCISCO BAY RWQCB (REGION 2)
Address: 1515 CLAY ST SUITE 1400
City: OAKLAND
Email:
Phone No:

LUST Cleanup Sites from GeoTracker Cleanup Sites Data Download - Status History

Status: Open - Case Begin Date
Status Date: 10/7/1987

Status: Open - Site Assessment
Status Date: 10/7/1987

Status: Completed - Case Closed
Status Date: 2/7/2001

LUST Sites from GeoTracker Search - Regulatory Profile

Site Facility Name: AMERICAN DRUM
Site Facility Type: LUST CLEANUP SITE
Cleanup Status: COMPLETED - CASE CLOSED
Address: 545 NIPPER AVE
City: SAN JOSE
Zip: 95133
County: SANTA CLARA
Report Link: https://geotracker.waterboards.ca.gov/profile_report?global_id=T0608501101
Cleanup Status Detail: COMPLETED - CASE CLOSED AS OF 2/7/2001
Project Status:
Cleanup History Link: https://geotracker.waterboards.ca.gov/profile_report_include?global_id=T0608501101&tabname=regulatoryhistory
Potential COC: GASOLINE
Potential Media of Concern: OTHER GROUNDWATER (USES OTHER THAN DRINKING WATER)
File Location: ALL FILES ARE ON GEOTRACKER OR IN THE LOCAL AGENCY DATABASE
User Defined Beneficial Use:
Designated Beneficial Use: MUN, AGR, IND, PROC
DWR GW Sub Basin: Santa Clara Valley - Santa Clara (2-009.02)
Calwater Watershed Name: Santa Clara - Coyote Creek (205.30)
Post Closure Site Management:
Future Land Use:
Cleanup Oversight Agencies: SANTA CLARA COUNTY LOP (LEAD)
 CASEWORKER: DEH CASEWORKER
 SAN FRANCISCO BAY RWQCB (REGION 2)
 CASEWORKER: Regional Water Board
 SANTA CLARA VALLEY WATER DISTRICT - CASE #: 07S1E04C02f

CUF Claim No:
CUF Priority Assig:
CUF Amount Paid:

| Map Key | Number of Records | Direction | Distance (mi/ft) | Elev/Diff (ft) | Site | DB |
|---------|-------------------|-----------|------------------|----------------|------|----|
|---------|-------------------|-----------|------------------|----------------|------|----|

WDR Place Type:

WDR File No:

WDR Order No:

Project Oversight Agencies:

Facility Type:

Composting Method:

Grndwtr Monitoring Frequency:

Designated Beneficial Use Desc: Municipal and Domestic Supply, Agricultural Supply, Industrial Service Supply, Industrial Process Supply

Site History:

No site history available

LUST Sites from GeoTracker Search - Cleanup Status History

Status: Completed - Case Closed
Date : 2/7/2001

Status: Open - Case Begin Date
Date : 10/7/1987

Status: Open - Site Assessment
Date : 10/7/1987

Sites from GeoTracker Search - Regulatory Activities (as of Jan 25, 2023)

Action Type: Response Requested - Reports
Action: Preliminary Site Assessment Report
Action Date: 10/27/1997
Received Issue Date: 10/27/1997
Doc Link: https://geotracker.waterboards.ca.gov/view_documents_all?global_id=T0608501101&doc_id=5926285
Title Description Comments:

Preliminary Site Assessment Report 10/27/1997 - 06/20/2000 **Note: Many records provided by the department have a truncated [Title Description Comments] field.

Action Type: Other Regulatory Actions
Action: Staff Letter - #27846
Action Date: 8/28/1997
Received Issue Date: 8/28/1997
Doc Link:
Title Description Comments:

Action Type: Response Requested - Other
Action: Other Report / Document
Action Date: 6/16/1997
Received Issue Date: 6/16/1997
Doc Link: https://geotracker.waterboards.ca.gov/view_documents_all?global_id=T0608501101&doc_id=5974274
Title Description Comments:

Additional Records for the Underground Storage Tank Removals **Note: Many records provided by the department have a truncated [Title Description Comments] field.

Action Type: Response Requested - Reports
Action: Tank Removal Report / UST Sampling Report
Action Date: 4/2/1997
Received Issue Date: 4/2/1997
Doc Link: https://geotracker.waterboards.ca.gov/view_documents_all?global_id=T0608501101&doc_id=5926288
Title Description Comments:

Tank Removal Report 04/02/1997 **Note: Many records provided by the department have a truncated [Title Description Comments] field.

Action Type: Notices

| Map Key | Number of Records | Direction | Distance (mi/ft) | Elev/Diff (ft) | Site | DB |
|--|-------------------|---|------------------|----------------|------|----|
| Action: | | Notice of Responsibility - #39980 | | | | |
| Action Date: | | 2/28/1997 | | | | |
| Received Issue Date: | | 2/28/1997 | | | | |
| Doc Link: | | | | | | |
| Title Description Comments: | | | | | | |
| Action Type: | | Other Regulatory Actions | | | | |
| Action: | | Staff Letter - #43-1109 | | | | |
| Action Date: | | 11/8/1993 | | | | |
| Received Issue Date: | | 11/8/1993 | | | | |
| Doc Link: | | https://geotracker.waterboards.ca.gov/view_documents?global_id=T0608501101&enforcement_id=6264325&temptable=ENFORCEMENT | | | | |
| Title Description Comments: | | | | | | |
| Eligibility for Underground Storage Tank Cleanup Fund **Note: Many records provided by the department have a truncated [Title Description Comments] field. | | | | | | |
| Action Type: | | Response Requested - Reports | | | | |
| Action: | | Tank Removal Report / UST Sampling Report | | | | |
| Action Date: | | 7/22/1992 | | | | |
| Received Issue Date: | | 7/22/1992 | | | | |
| Doc Link: | | https://geotracker.waterboards.ca.gov/view_documents_all?global_id=T0608501101&doc_id=5926290 | | | | |
| Title Description Comments: | | | | | | |
| UST Sampling Report 07/22/1992 **Note: Many records provided by the department have a truncated [Title Description Comments] field. | | | | | | |
| Action Type: | | Response Requested - Other | | | | |
| Action: | | Unauthorized Release Form | | | | |
| Action Date: | | 3/20/1992 | | | | |
| Received Issue Date: | | 3/20/1992 | | | | |
| Doc Link: | | https://geotracker.waterboards.ca.gov/view_documents_all?global_id=T0608501101&doc_id=5926289 | | | | |
| Title Description Comments: | | | | | | |
| Unauthorized Release Form 03/20/1992 **Note: Many records provided by the department have a truncated [Title Description Comments] field. | | | | | | |
| Action Type: | | Response Requested - Workplans | | | | |
| Action: | | Other Workplan | | | | |
| Action Date: | | 7/2/1989 | | | | |
| Received Issue Date: | | 7/2/1989 | | | | |
| Doc Link: | | https://geotracker.waterboards.ca.gov/view_documents_all?global_id=T0608501101&doc_id=5926291 | | | | |
| Title Description Comments: | | | | | | |
| Work Plan 07/02/1989 **Note: Many records provided by the department have a truncated [Title Description Comments] field. | | | | | | |
| Action Type: | | Response Requested - Other | | | | |
| Action: | | Other Report / Document | | | | |
| Action Date: | | 12/2/1987 | | | | |
| Received Issue Date: | | 12/2/1987 | | | | |
| Doc Link: | | https://geotracker.waterboards.ca.gov/view_documents_all?global_id=T0608501101&doc_id=5926283 | | | | |
| Title Description Comments: | | | | | | |
| Miscellaneous Report 12/02/1987 **Note: Many records provided by the department have a truncated [Title Description Comments] field. | | | | | | |
| Action Type: | | Response Requested - Reports | | | | |
| Action: | | Soil and Water Investigation Report | | | | |
| Action Date: | | 11/5/1987 | | | | |
| Received Issue Date: | | 11/5/1987 | | | | |
| Doc Link: | | https://geotracker.waterboards.ca.gov/view_documents_all?global_id=T0608501101&doc_id=5926287 | | | | |
| Title Description Comments: | | | | | | |
| Soil & Water Investigation Report 11/05/1987 **Note: Many records provided by the department have a truncated [Title Description Comments] field. | | | | | | |
| Action Type: | | Leak Action | | | | |
| Action: | | Leak Reported | | | | |

| <i>Map Key</i> | <i>Number of Records</i> | <i>Direction</i> | <i>Distance (mi/ft)</i> | <i>Elev/Diff (ft)</i> | <i>Site</i> | <i>DB</i> |
|----------------|--------------------------|------------------|-------------------------|-----------------------|-------------|-----------|
|----------------|--------------------------|------------------|-------------------------|-----------------------|-------------|-----------|

Action Date: 10/7/1987
Received Issue Date:
Doc Link:
Title Description Comments:

Action Type: Response Requested - Other
Action: Correspondence
Action Date: 1/1/1987
Received Issue Date: 1/1/1987
Doc Link: https://geotracker.waterboards.ca.gov/view_documents_all?global_id=T0608501101&doc_id=5926281
Title Description Comments:

Correspondence 1987 **Note: Many records provided by the department have a truncated [Title Description Comments] field.

Action Type: Reports
Action: Other Report
Action Date: 6/3/2005
Received Issue Date: 6/3/2005
Doc Link: https://geotracker.waterboards.ca.gov/view_documents?global_id=T0608501101&enforcement_id=6323812&temptable=ENFORCEMENT
Title Description Comments:

Map & Metroscan Information 06/03/2005 **Note: Many records provided by the department have a truncated [Title Description Comments] field.

Action Type: Response Requested - Other
Action: Other Report / Document
Action Date: 6/3/2005
Received Issue Date: 6/3/2005
Doc Link: https://geotracker.waterboards.ca.gov/view_documents_all?global_id=T0608501101&doc_id=5926284
Title Description Comments:

Phone Log 06/03/2005 **Note: Many records provided by the department have a truncated [Title Description Comments] field.

Action Type: Response Requested - Other
Action: Other Report / Document
Action Date: 6/3/2005
Received Issue Date: 6/3/2005
Doc Link: https://geotracker.waterboards.ca.gov/view_documents_all?global_id=T0608501101&doc_id=5926286
Title Description Comments:

State Information 06/03/2005 **Note: Many records provided by the department have a truncated [Title Description Comments] field.

Action Type: Response Requested - Reports
Action: Monitoring Report - Quarterly
Action Date: 9/18/2000
Received Issue Date: 9/18/2000
Doc Link: https://geotracker.waterboards.ca.gov/view_documents_all?global_id=T0608501101&doc_id=5926282
Title Description Comments:

GW Monitoring Report 09/18/2000 **Note: Many records provided by the department have a truncated [Title Description Comments] field.

Action Type: Response Requested - Reports
Action: Monitoring Report - Quarterly
Action Date: 7/15/2000
Received Issue Date: 10/3/2000
Doc Link:
Title Description Comments:

Monitoring Report - Quarterly **Note: Many records provided by the department have a truncated [Title Description Comments] field.

Action Type: Response Requested - Reports
Action: Monitoring Report - Quarterly
Action Date: 12/15/1999

| Map Key | Number of Records | Direction | Distance (mi/ft) | Elev/Diff (ft) | Site | DB |
|----------------|--------------------------|------------------|-------------------------|-----------------------|-------------|-----------|
|----------------|--------------------------|------------------|-------------------------|-----------------------|-------------|-----------|

Received Issue Date: 6/21/2000
Doc Link:
Title Description Comments:

Monitoring Report - Quarterly **Note: Many records provided by the department have a truncated [Title Description Comments] field.

Action Type: Other Regulatory Actions
Action: Staff Letter - #27851
Action Date: 10/6/1999
Received Issue Date: 10/6/1999
Doc Link:
Title Description Comments:

Action Type: Other Regulatory Actions
Action: Staff Letter - #27848
Action Date: 10/4/1999
Received Issue Date: 10/4/1999
Doc Link:
Title Description Comments:

Action Type: Other Regulatory Actions
Action: Staff Letter
Action Date: 2/17/1999
Received Issue Date: 2/17/1999
Doc Link: https://geotracker.waterboards.ca.gov/view_documents?global_id=T0608501101&enforcement_id=6368890&temptable=ENFORCEMENT
Title Description Comments:

Regulatory Status **Note: Many records provided by the department have a truncated [Title Description Comments] field.

Action Type: Response Requested - Reports
Action: Well Installation Report
Action Date: 11/23/1998
Received Issue Date: 11/23/1998
Doc Link: https://geotracker.waterboards.ca.gov/view_documents_all?global_id=T0608501101&doc_id=5974275
Title Description Comments:

Groundwater Monitoring Well Installation and Sampling Report **Note: Many records provided by the department have a truncated [Title Description Comments] field.

Action Type: Response Requested - Reports
Action: Preliminary Site Assessment Report
Action Date: 11/3/1997
Received Issue Date: 8/1/1998
Doc Link:
Title Description Comments:

Preliminary Site Assessment Report **Note: Many records provided by the department have a truncated [Title Description Comments] field.

Sites from GeoTracker Search - Documents (as of Jan 25, 2023)

Document Type: Site Documents
Type: STAFF LETTER
Submitted By: ASHA TURMAN (REGULATOR)
Title: ELIGIBILITY FOR UNDERGROUND STORAGE TANK CLEANUP FUND
Title Link: https://geotracker.waterboards.ca.gov/view_documents?global_id=T0608501101&enforcement_id=6264325

Document Date: 11/8/1993
Submitted:

Document Type: Site Documents
Type: CORRESPONDENCE
Submitted By: MICHAEL SCHUSTER (REGULATOR)
Title: CORRESPONDENCE 1987
Title Link: https://geotracker.waterboards.ca.gov/view_documents?global_id=T0608501101&document_id=5926281

Document Date: 1/1/1987
Submitted:

| Map Key | Number of Records | Direction | Distance (mi/ft) | Elev/Diff (ft) | Site | DB |
|--|---|------------------|-------------------------|-----------------------|--|-----------|
| Document Type: Type: Submitted By: Title: Title Link: | Site Documents STAFF LETTER JOHN SEAL (REGULATOR) | | | | Document Date: 2/17/1999 Submitted: REGULATORY STATUS https://geotracker.waterboards.ca.gov/view_documents?global_id=T0608501101&enforcement_id=6368890 | |
| Document Type: Type: Submitted By: Title: Title Link: | Site Documents PRELIMINARY SITE ASSESSMENT REPORT MICHAEL SCHUSTER (REGULATOR) | | | | Document Date: 10/27/1997 Submitted: PRELIMINARY SITE ASSESSMENT REPORT 10/27/1997 - 06/20/2000 https://geotracker.waterboards.ca.gov/view_documents?global_id=T0608501101&document_id=5926285 | |
| Document Type: Type: Submitted By: Title: Title Link: | Site Documents OTHER REPORT / DOCUMENT JOHN SEAL (REGULATOR) | | | | Document Date: 6/16/1997 Submitted: ADDITIONAL RECORDS FOR THE UNDERGROUND STORAGE TANK REMOVALS https://geotracker.waterboards.ca.gov/view_documents?global_id=T0608501101&document_id=5974274 | |
| Document Type: Type: Submitted By: Title: Title Link: | Site Documents OTHER REPORT / DOCUMENT MICHAEL SCHUSTER (REGULATOR) | | | | Document Date: 6/3/2005 Submitted: STATE INFORMATION 06/03/2005 https://geotracker.waterboards.ca.gov/view_documents?global_id=T0608501101&document_id=5926286 | |
| Document Type: Type: Submitted By: Title: Title Link: | Site Documents WELL INSTALLATION REPORT JOHN SEAL (REGULATOR) | | | | Document Date: 11/23/1998 Submitted: GROUNDWATER MONITORING WELL INSTALLATION AND SAMPLING REPORT https://geotracker.waterboards.ca.gov/view_documents?global_id=T0608501101&document_id=5974275 | |
| Document Type: Type: Submitted By: Title: Title Link: | Site Documents TANK REMOVAL REPORT / UST SAMPLING REPORT MICHAEL SCHUSTER (REGULATOR) | | | | Document Date: 4/2/1997 Submitted: TANK REMOVAL REPORT 04/02/1997 https://geotracker.waterboards.ca.gov/view_documents?global_id=T0608501101&document_id=5926288 | |
| Document Type: Type: Submitted By: Title: Title Link: | Monitoring Reports MONITORING REPORT - QUARTERLY MICHAEL SCHUSTER (REGULATOR) | | | | Document Date: 9/18/2000 Submitted: GW MONITORING REPORT 09/18/2000 - https://geotracker.waterboards.ca.gov/regulators/deliverable_documents/5885864734/GWM%5FR%5F2000%2D09%2D18%2Epdf | |
| Document Type: Type: Submitted By: Title: Title Link: | Site Documents LETTER CYNTHIA MANA-AY (REGULATOR) | | | | Document Date: 10/5/2007 Submitted: CLOSURE LETTER & SITE CLOSURE SUMMARY https://geotracker.waterboards.ca.gov/site_documents/3038009464/CLOS%5FL%5F2001%2D02%2D07%2Epdf | |
| Document Type: Type: Submitted By: Title: Title Link: | Site Documents OTHER WORKPLAN MICHAEL SCHUSTER (REGULATOR) | | | | Document Date: 7/2/1989 Submitted: WORK PLAN 07/02/1989 https://geotracker.waterboards.ca.gov/view_documents?global_id=T0608501101&document_id=5926291 | |
| Document Type: Type: Submitted By: Title: Title Link: | Site Documents SOIL AND WATER INVESTIGATION REPORT MICHAEL SCHUSTER (REGULATOR) | | | | Document Date: 11/5/1987 Submitted: SOIL & WATER INVESTIGATION REPORT 11/05/1987 https://geotracker.waterboards.ca.gov/view_documents?global_id=T0608501101&document_id=5926287 | |
| Document Type: Type: Submitted By: Title: Title Link: | Site Documents OTHER REPORT / DOCUMENT MICHAEL SCHUSTER (REGULATOR) | | | | Document Date: 6/3/2005 Submitted: PHONE LOG 06/03/2005 https://geotracker.waterboards.ca.gov/view_documents?global_id=T0608501101&document_id=5926284 | |

| Map Key | Number of Records | Direction | Distance (mi/ft) | Elev/Diff (ft) | Site | DB |
|-----------------------|---|-----------|------------------|----------------|---------------------------------|----|
| Document Type: | Site Documents | | | | Document Date: 6/3/2005 | |
| Type: | OTHER REPORT | | | | Submitted: | |
| Submitted By: | MICHAEL SCHUSTER (REGULATOR) | | | | | |
| Title: | MAP & METROSCAN INFORMATION 06/03/2005 | | | | | |
| Title Link: | https://geotracker.waterboards.ca.gov/view_documents?global_id=T0608501101&enforcement_id=6323812 | | | | | |
| Document Type: | Site Documents | | | | Document Date: 7/22/1992 | |
| Type: | TANK REMOVAL REPORT / UST SAMPLING REPORT | | | | Submitted: | |
| Submitted By: | MICHAEL SCHUSTER (REGULATOR) | | | | | |
| Title: | UST SAMPLING REPORT 07/22/1992 | | | | | |
| Title Link: | https://geotracker.waterboards.ca.gov/view_documents?global_id=T0608501101&document_id=5926290 | | | | | |
| Document Type: | Site Documents | | | | Document Date: 3/20/1992 | |
| Type: | UNAUTHORIZED RELEASE FORM | | | | Submitted: | |
| Submitted By: | MICHAEL SCHUSTER (REGULATOR) | | | | | |
| Title: | UNAUTHORIZED RELEASE FORM 03/20/1992 | | | | | |
| Title Link: | https://geotracker.waterboards.ca.gov/view_documents?global_id=T0608501101&document_id=5926289 | | | | | |
| Document Type: | Site Documents | | | | Document Date: 12/2/1987 | |
| Type: | OTHER REPORT / DOCUMENT | | | | Submitted: | |
| Submitted By: | MICHAEL SCHUSTER (REGULATOR) | | | | | |
| Title: | MISCELLANEOUS REPORT 12/02/1987 | | | | | |
| Title Link: | https://geotracker.waterboards.ca.gov/view_documents?global_id=T0608501101&document_id=5926283 | | | | | |

[34](#) 1 of 2 N 0.35 / 1,826.32 87.29 / -2 JNC MACHINING 1550 LAS PLUMAS AV STE B SAN JOSE CA 95133 DELISTED HAZ

Siteid: 381449
Latitude: 37.358720
Longitude: -121.870070
Original Source: CHAZ
Record Date: 30-MAY-2017

[34](#) 2 of 2 N 0.35 / 1,826.32 87.29 / -2 BROTHERS PRECISION 1550 LAS PLUMAS AV B SAN JOSE CA 95133 DELISTED HAZ

Siteid: 379895
Latitude: 37.358720
Longitude: -121.870070
Original Source: CHAZ
Record Date: 30-MAY-2017

[35](#) 1 of 2 ENE 0.35 / 1,838.29 88.56 / -1 Gas and Shop 1590 McKee Rd San Jose CA LOP SANTA CLARA

SCVWD ID: 07S1E04G02f
Closure Date:
Link: <http://lustop.sccgov.org/files/07S1E04G02f/>

[35](#) 2 of 2 ENE 0.35 / 1,838.29 88.56 / -1 GAS AND SHOP 1590 MCKEE ROAD SAN JOSE CA 95116 LUST

Global ID: T0608500667
Status Date: 8/16/2021
Case Type: LUST CLEANUP SITE
Oil Field:
Oil Field Operator:
Status: COMPLETED - CASE CLOSED
Census Tract: 6085503601
Match Key: T0608500667
County: SANTA CLARA
Latitude: 37.3555753886674
Longitude: -121.863913536072
RWQCB Region:

| Map Key | Number of Records | Direction | Distance (mi/ft) | Elev/Diff (ft) | Site | DB |
|---------|-------------------|-----------|------------------|----------------|------|----|
|---------|-------------------|-----------|------------------|----------------|------|----|

LUST Cleanup Sites from GeoTracker Cleanup Sites Data Download - Facilities Detail

CUF Case: YES
Lead Agency: SANTA CLARA COUNTY LOP
Case Worker: DEH
Local Agency: SANTA CLARA COUNTY LOP
RB Case No:
Local Case No: 07S1E04G02f
File Location: All Files are on GeoTracker or in the Local Agency Database
Potential COC: Benzene, Toluene, Xylene, MTBE / TBA / Other Fuel Oxygenates, Gasoline
Potential Media of Concern: Indoor Air, Other Groundwater (uses other than drinking water), Soil, Soil Vapor
Begin Date: 9/19/1988
How Discovered: Subsurface Monitoring
How Discovered Description: complaint; found contamination during piping repair
Stop Method: Other Means
Stop Description: Closed entire facility
Calwater Watershed Name: Santa Clara - Coyote Creek (205.30)
DWR GW Subbasin Name: Santa Clara Valley - Santa Clara (2-009.02)
Disadvantaged Community: Disadvantaged Community
CalEnvScreen Score:
Coordinate Source: Google Map Move
Discharge Cause: Unknown
Discharge Source: Other
EPA Region: 9
Leak Reported Dt: 1988-11-03 00:00:00
Military DoD Site: No
No Further Action Dt: 2021-08-16 00:00:00
Qty Risd Gallons: 0
Facility Project Sub Type:
Calenviroscreen 3 Score: 86-90%
Calenviroscreen 4 Score: 85-90%
Site History:

Site History: The site use is currently a gasoline service station. The former USTs were removed in 1990, and contaminated soil was subsequently over-excavated. Elevated soil concentrations remain immediately below the former UST(s), but the lateral extent is defined. Groundwater and soil gas were monitored over the course of 25 years and 8 years, respectively. Case closure was previously considered in 2015. DEH received public comments from the neighbor who owns 1564 and 1570 McKee Road, requesting additional soil gas assessment. The assessment was targeted to evaluate potential off-site impact to the two referenced properties. Following additional assessment, DEH believes that the plume has been adequately assessed and satisfies all LTCP criteria. Site Management Requirements: Residual contamination in soil, groundwater, and soil vapor remains at the site that could pose an unacceptable risk under certain site development activities such as, but not limited to, site grading, excavation, or the installation of water wells. Therefore, the impact of the disturbance of any residual contamination or the installation of water well(s) in the vicinity of the residual contamination shall be assessed and appropriate action taken so that there is no significant impact to human health, safety, or the environment. This could necessitate additional sampling, health risk assessment, and mitigation measures. DEH and the appropriate planning and building department shall be notified prior to any changes in land use, grading activities, excavation, and installation of water wells. This notification shall include a statement that residual contamination exists on the property and list all mitigation actions, if any, necessary to ensure compliance with this site management requirement. The levels of residual contamination and any associated site risk are expected to reduce with time.

LUST Cleanup Sites from GeoTracker Cleanup Sites Data Download - Regulatory Contacts

Contact Type: Local Agency Caseworker - Primary Caseworker
Contact Name: DEH CASEWORKER
Organization Name: SANTA CLARA COUNTY LOP
Address: 1555 Berger Drive, Suite 300
City: SAN JOSE
Email: smp@deh.sccgov.org
Phone No: 4089183400

LUST Cleanup Sites from GeoTracker Cleanup Sites Data Download - Status History

Status: Open - Eligible for Closure
Status Date: 5/12/2015

Status: Open - Case Begin Date
Status Date: 9/19/1988

| Map Key | Number of Records | Direction | Distance (mi/ft) | Elev/Diff (ft) | Site | DB |
|--------------|-------------------|--------------------------------|------------------|----------------|------|----|
| Status: | | Open - Site Assessment | | | | |
| Status Date: | | 6/8/1992 | | | | |
| Status: | | Open - Eligible for Closure | | | | |
| Status Date: | | 10/1/2019 | | | | |
| Status: | | Completed - Case Closed | | | | |
| Status Date: | | 8/16/2021 | | | | |
| Status: | | Open - Verification Monitoring | | | | |
| Status Date: | | 3/1/2018 | | | | |
| Status: | | Open - Site Assessment | | | | |
| Status Date: | | 11/3/1988 | | | | |
| Status: | | Open - Site Assessment | | | | |
| Status Date: | | 9/28/2016 | | | | |

LUST Sites from GeoTracker Search - Regulatory Profile

Site Facility Name: GAS AND SHOP
Site Facility Type: LUST CLEANUP SITE
Cleanup Status: COMPLETED - CASE CLOSED
Address: 1590 MCKEE ROAD
City: SAN JOSE
Zip: 95116
County: SANTA CLARA
Report Link: https://geotracker.waterboards.ca.gov/profile_report?global_id=T0608500667
Cleanup Status Detail: COMPLETED - CASE CLOSED AS OF 8/16/2021
Project Status:
Cleanup History Link: https://geotracker.waterboards.ca.gov/profile_report_include?global_id=T0608500667&tabname=regulatoryhistory
Potential COC: BENZENE, GASOLINE, MTBE / TBA / OTHER FUEL OXYGENATES, TOLUENE, XYLENE
Potential Media of Concern: INDOOR AIR, OTHER GROUNDWATER (USES OTHER THAN DRINKING WATER), SOIL, SOIL VAPOR
File Location: ALL FILES ARE ON GEOTRACKER OR IN THE LOCAL AGENCY DATABASE
User Defined Beneficial Use:
Designated Beneficial Use: MUN, AGR, IND, PROC
DWR GW Sub Basin: Santa Clara Valley - Santa Clara (2-009.02)
Calwater Watershed Name: Santa Clara - Coyote Creek (205.30)
Post Closure Site Management: NO EXCAVATION OF CONTAMINATED SOILS WITHOUT AGENCY REVIEW AND APPROVAL
NO GROUNDWATER EXTRACTION AT ANY DEPTH WITHOUT APPROVAL
NOTIFY PRIOR TO CHANGE IN LAND USE
PERFORM H&S PLAN PRIOR TO SUBSURFACE WORK
Future Land Use: COMMERCIAL
Cleanup Oversight Agencies: SANTA CLARA COUNTY LOP (LEAD) - CASE #: 07S1E04G02f
CASEWORKER: DEH CASEWORKER
SAN FRANCISCO BAY RWQCB (REGION 2) - CASE #: 11-010
743
CUF Claim No:
CUF Priority Assig: C
CUF Amount Paid: \$1,084,357
WDR Place Type:
WDR File No:
WDR Order No:
Project Oversight Agencies:
Facility Type:
Composting Method:
Grndwtr Monitoring Frequency: # OF WELLS MONITORED - QUARTERLY : 6, SEMI-ANNUALLY : 12
REASONS FOR QUARTERLY OR MONTHLY OR OTHER GROUNDWATER MONITORING:
Assessment Incomplete - Six wells were added in June 2010. Wells to be sampled quartely for one year. After one year schedule may be changed to semi annual.
Well Being Sampled Within First Year of Being Installed - Six wells were added in June 2010. Wells to be sampled quartely for one year. After one year schedule may be changed to semi annual.
Designated Beneficial Use Desc: Municipal and Domestic Supply, Agricultural Supply, Industrial Service Supply, Industrial Process Supply
Site History:

Site History: The site use is currently a gasoline service station. The former USTs were removed in 1990, and contaminated soil was subsequently over-

| Map Key | Number of Records | Direction | Distance (mi/ft) | Elev/Diff (ft) | Site | DB |
|----------------|--------------------------|------------------|-------------------------|-----------------------|-------------|-----------|
|----------------|--------------------------|------------------|-------------------------|-----------------------|-------------|-----------|

excavated. Elevated soil concentrations remain immediately below the former UST(s), but the lateral extent is defined. Groundwater and soil gas were monitored over the course of 25 years and 8 years, respectively. Case closure was previously considered in 2015. DEH received public comments from the neighbor who owns 1564 and 1570 McKee Road, requesting additional soil gas assessment. The assessment was targeted to evaluate potential off-site impact to the two referenced properties. Following additional assessment, DEH believes that the plume has been adequately assessed and satisfies all LTCP criteria.

Site Management Requirements: Residual contamination in soil, groundwater, and soil vapor remains at the site that could pose an unacceptable risk under certain site development activities such as, but not limited to, site grading, excavation, or the installation of water wells. Therefore, the impact of the disturbance of any residual contamination or the installation of water well(s) in the vicinity of the residual contamination shall be assessed and appropriate action taken so that there is no significant impact to human health, safety, or the environment. This could necessitate additional sampling, health risk assessment, and mitigation measures. DEH and the appropriate planning and building department shall be notified prior to any changes in land use, grading activities, excavation, and installation of water wells. This notification shall include a statement that residual contamination exists on the property and list all mitigation actions, if any, necessary to ensure compliance with this site management requirement. The levels of residual contamination and any associated site risk are expected to reduce with time.

LUST Sites from GeoTracker Search - Cleanup Status History

| | |
|----------------|--------------------------------|
| Status: | Open - Site Assessment |
| Date : | 9/28/2016 |
| Status: | Open - Eligible for Closure |
| Date : | 5/12/2015 |
| Status: | Open - Site Assessment |
| Date : | 6/8/1992 |
| Status: | Open - Eligible for Closure |
| Date : | 10/1/2019 |
| Status: | Open - Case Begin Date |
| Date : | 9/19/1988 |
| Status: | Completed - Case Closed |
| Date : | 8/16/2021 |
| Status: | Open - Verification Monitoring |
| Date : | 3/1/2018 |
| Status: | Open - Site Assessment |
| Date : | 11/3/1988 |

Sites from GeoTracker Search - Cleanup Action Report (as of Jan 25, 2023)

| | |
|----------------------------------|--------------------------------|
| Action Type: | EXCAVATION |
| Begin Date: | 6/1/1993 |
| End Date: | 8/31/1993 |
| Phase: | Soil |
| Contaminant Mass Removed: | |
| Description: | |
| Action Type: | PUMP & TREAT (P&T) GROUNDWATER |
| Begin Date: | 3/1/2004 |
| End Date: | 9/30/2004 |
| Phase: | Water |
| Contaminant Mass Removed: | |
| Description: | |
| Action Type: | EXCAVATION |
| Begin Date: | 7/1/2000 |
| End Date: | 7/31/2000 |
| Phase: | Soil |
| Contaminant Mass Removed: | |
| Description: | |
| Action Type: | EXCAVATION |
| Begin Date: | 1/1/1995 |

| Map Key | Number of Records | Direction | Distance (mi/ft) | Elev/Diff (ft) | Site | DB |
|----------------|--------------------------|------------------|-------------------------|-----------------------|-------------|-----------|
|----------------|--------------------------|------------------|-------------------------|-----------------------|-------------|-----------|

End Date: 1/31/1995
Phase: Soil
Contaminant Mass Removed:
Description:

Sites from GeoTracker Search - Regulatory Activities (as of Jan 25, 2023)

Action Type: Other Regulatory Actions
Action: Closure/No Further Action Letter
Action Date: 8/16/2021
Received Issue Date: 8/16/2021
Doc Link: https://geotracker.waterboards.ca.gov/view_documents?global_id=T0608500667&enforcement_id=6473973&temptable=ENFORCEMENT

Title Description Comments:

Action Type: Other Regulatory Actions
Action: Email Correspondence
Action Date: 6/23/2021
Received Issue Date: 6/23/2021
Doc Link:

Title Description Comments:

DEH emailed consultant asking about status of updated well dest. report **Note: Many records provided by the department have a truncated [Title Description Comments] field.

Action Type: Response Requested - Reports
Action: Well Destruction Report
Action Date: 4/6/2020
Received Issue Date: 7/2/2021
Doc Link: https://geotracker.waterboards.ca.gov/view_documents_all?global_id=T0608500667&doc_id=6012468

Title Description Comments:

Well Destruction and Waste Removal Report **Note: Many records provided by the department have a truncated [Title Description Comments] field.

Action Type: Other Regulatory Actions
Action: Staff Letter
Action Date: 1/6/2020
Received Issue Date: 1/6/2020
Doc Link: https://geotracker.waterboards.ca.gov/view_documents?global_id=T0608500667&enforcement_id=6424220&temptable=ENFORCEMENT

Title Description Comments:

DEH approves well destructions **Note: Many records provided by the department have a truncated [Title Description Comments] field.

Action Type: Notices
Action: Notification - Public Notice of Case Closure
Action Date: 10/31/2019
Received Issue Date: 10/31/2019
Doc Link: https://geotracker.waterboards.ca.gov/view_documents?global_id=T0608500667&enforcement_id=6419149&temptable=ENFORCEMENT

Title Description Comments:

Action Type: Other Regulatory Actions
Action: Staff Letter
Action Date: 6/19/2019
Received Issue Date: 6/19/2019
Doc Link: https://geotracker.waterboards.ca.gov/view_documents?global_id=T0608500667&enforcement_id=6406313&temptable=ENFORCEMENT

Title Description Comments:

No further action, pending low-threat closure review **Note: Many records provided by the department have a truncated [Title Description Comments] field.

| Map Key | Number of Records | Direction | Distance (mi/ft) | Elev/Diff (ft) | Site | DB |
|----------------|--------------------------|------------------|-------------------------|-----------------------|-------------|-----------|
|----------------|--------------------------|------------------|-------------------------|-----------------------|-------------|-----------|

Action Type: Response Requested - Other
Action: Request for Closure - Regulator Responded
Action Date: 6/13/2019
Received Issue Date: 6/13/2019
Doc Link: https://geotracker.waterboards.ca.gov/view_documents_all?global_id=T0608500667&doc_id=5997458
Title Description Comments:

Additional Offsite Assessment submitted as RFC **Note: Many records provided by the department have a truncated [Title Description Comments] field.

Action Type: Other Regulatory Actions
Action: Staff Letter
Action Date: 6/11/2019
Received Issue Date: 6/11/2019
Doc Link: https://geotracker.waterboards.ca.gov/view_documents?global_id=T0608500667&enforcement_id=6404964&temptable=ENFORCEMENT
Title Description Comments:

Out of Compliance - First Notice **Note: Many records provided by the department have a truncated [Title Description Comments] field.

Action Type: Response Requested - Reports
Action: Soil Vapor Intrusion Investigation Report - Regulator Responded
Action Date: 7/30/2018
Received Issue Date: 6/13/2019
Doc Link:
Title Description Comments:

Submitted as RFC. See June 19, 2019 letter.

Action Type: Other Regulatory Actions
Action: Staff Letter
Action Date: 3/1/2018
Received Issue Date: 3/1/2018
Doc Link: https://geotracker.waterboards.ca.gov/view_documents?global_id=T0608500667&enforcement_id=6350187&temptable=ENFORCEMENT
Title Description Comments:

DEH concurs with additional offsite assessment **Note: Many records provided by the department have a truncated [Title Description Comments] field.

Action Type: Response Requested - Reports
Action: Soil Vapor Intrusion Investigation Report - Regulator Responded
Action Date: 9/28/2017
Received Issue Date: 2/26/2018
Doc Link: https://geotracker.waterboards.ca.gov/view_documents_all?global_id=T0608500667&doc_id=5949224
Title Description Comments:

Action Type: Response Requested - Workplans
Action: Soil Vapor Intrusion Investigation Workplan - Regulator Responded
Action Date: 7/14/2017
Received Issue Date: 5/10/2017
Doc Link: https://geotracker.waterboards.ca.gov/view_documents_all?global_id=T0608500667&doc_id=5919341
Title Description Comments:

Revised Site Assessment Workplan - See Directive Letter dated May 25, 2017.

Action Type: Other Regulatory Actions
Action: Staff Letter
Action Date: 5/25/2017
Received Issue Date: 5/25/2017
Doc Link: https://geotracker.waterboards.ca.gov/view_documents?global_id=T0608500667&enforcement_id=6321176&temptable=ENFORCEMENT
Title Description Comments:

Work Plan approval **Note: Many records provided by the department have a truncated [Title Description Comments] field.

| <i>Map Key</i> | <i>Number of Records</i> | <i>Direction</i> | <i>Distance (mi/ft)</i> | <i>Elev/Diff (ft)</i> | <i>Site</i> | <i>DB</i> |
|---|--------------------------|---|-------------------------|-----------------------|-------------|-----------|
| Action Type: | | Other Regulatory Actions | | | | |
| Action: | | Staff Letter | | | | |
| Action Date: | | 5/9/2017 | | | | |
| Received Issue Date: | | 5/9/2017 | | | | |
| Doc Link: | | https://geotracker.waterboards.ca.gov/view_documents?global_id=T0608500667&enforcement_id=6319370&temptable=ENFORCEMENT | | | | |
| Title Description Comments: | | | | | | |
| Revised Site Assessment Workplan **Note: Many records provided by the department have a truncated [Title Description Comments] field. | | | | | | |
| Action Type: | | Response Requested - Reports | | | | |
| Action: | | Site Assessment Report | | | | |
| Action Date: | | 8/25/2016 | | | | |
| Received Issue Date: | | | | | | |
| Doc Link: | | | | | | |
| Title Description Comments: | | | | | | |
| Soil, groundwater and soil vapor investigation. - This action was cancelled due to State Water Board's 5-Year Review recommendation. Revised Site Assessment Workplan to be submitted by July 14, 2017. | | | | | | |
| Action Type: | | Other Regulatory Actions | | | | |
| Action: | | Clean Up Fund - Case Closure Review Summary Report (RSR) | | | | |
| Action Date: | | 6/9/2016 | | | | |
| Received Issue Date: | | 6/9/2016 | | | | |
| Doc Link: | | https://geotracker.waterboards.ca.gov/view_documents?global_id=T0608500667&enforcement_id=6395572&temptable=ENFORCEMENT | | | | |
| Title Description Comments: | | | | | | |
| 743 1st RSR Rationale for additional work June 2016 **Note: Many records provided by the department have a truncated [Title Description Comments] field. | | | | | | |
| Action Type: | | Other Regulatory Actions | | | | |
| Action: | | Staff Letter | | | | |
| Action Date: | | 5/3/2016 | | | | |
| Received Issue Date: | | 5/3/2016 | | | | |
| Doc Link: | | https://geotracker.waterboards.ca.gov/view_documents?global_id=T0608500667&enforcement_id=6283658&temptable=ENFORCEMENT | | | | |
| Title Description Comments: | | | | | | |
| Site Assessment Report **Note: Many records provided by the department have a truncated [Title Description Comments] field. | | | | | | |
| Action Type: | | Response Requested - Workplans | | | | |
| Action: | | Soil Vapor Intrusion Investigation Workplan - Regulator Responded | | | | |
| Action Date: | | 3/25/2016 | | | | |
| Received Issue Date: | | 4/25/2016 | | | | |
| Doc Link: | | https://geotracker.waterboards.ca.gov/view_documents_all?global_id=T0608500667&doc_id=5875868 | | | | |
| Title Description Comments: | | | | | | |
| Soil vapor, soil and groundwater investigation to address data gaps on neighbors property. - Concurred and sent letter the State Board providing notification. | | | | | | |
| Action Type: | | Response Requested - Other | | | | |
| Action: | | Email Correspondence | | | | |
| Action Date: | | 1/25/2016 | | | | |
| Received Issue Date: | | 1/25/2016 | | | | |
| Doc Link: | | https://geotracker.waterboards.ca.gov/view_documents_all?global_id=T0608500667&doc_id=5876276 | | | | |
| Title Description Comments: | | | | | | |
| EMAIL CORRESPONDENCE **Note: Many records provided by the department have a truncated [Title Description Comments] field. | | | | | | |
| Action Type: | | Response Requested - Other | | | | |
| Action: | | Email Correspondence | | | | |
| Action Date: | | 1/22/2016 | | | | |
| Received Issue Date: | | 1/22/2016 | | | | |
| Doc Link: | | https://geotracker.waterboards.ca.gov/view_documents_all?global_id=T0608500667&doc_id=5876275 | | | | |

| <i>Map Key</i> | <i>Number of Records</i> | <i>Direction</i> | <i>Distance (mi/ft)</i> | <i>Elev/Diff (ft)</i> | <i>Site</i> | <i>DB</i> |
|----------------|--------------------------|------------------|-------------------------|-----------------------|-------------|-----------|
|----------------|--------------------------|------------------|-------------------------|-----------------------|-------------|-----------|

Title Description Comments:

EMAIL AND ATTACHMENTS **Note: Many records provided by the department have a truncated [Title Description Comments] field.

Action Type: Response Requested - Other
Action: Other Report / Document - Regulator Responded
Action Date: 1/22/2016
Received Issue Date: 1/12/2016
Doc Link: https://geotracker.waterboards.ca.gov/view_documents_all?global_id=T0608500667&doc_id=5869371

Title Description Comments:

Response to Public Comments - concur **Note: Many records provided by the department have a truncated [Title Description Comments] field.

Action Type: Other Regulatory Actions
Action: Staff Letter
Action Date: 1/20/2016
Received Issue Date: 1/20/2016
Doc Link: https://geotracker.waterboards.ca.gov/view_documents?global_id=T0608500667&enforcement_id=6273489&temptable=ENFORCEMENT

Title Description Comments:

Site Assessment Workplan **Note: Many records provided by the department have a truncated [Title Description Comments] field.

Action Type: Response Requested - Other
Action: Email Correspondence
Action Date: 1/6/2016
Received Issue Date: 1/6/2016
Doc Link: https://geotracker.waterboards.ca.gov/view_documents_all?global_id=T0608500667&doc_id=5874049

Title Description Comments:

EMAIL AND ATTACHMENTS **Note: Many records provided by the department have a truncated [Title Description Comments] field.

Action Type: Response Requested - Other
Action: Email Correspondence
Action Date: 12/16/2015
Received Issue Date: 12/16/2015
Doc Link: https://geotracker.waterboards.ca.gov/view_documents_all?global_id=T0608500667&doc_id=5872096

Title Description Comments:

EMAIL CORRESPONDENCE **Note: Many records provided by the department have a truncated [Title Description Comments] field.

Action Type: Other Regulatory Actions
Action: Staff Letter
Action Date: 12/2/2015
Received Issue Date: 12/2/2015
Doc Link: https://geotracker.waterboards.ca.gov/view_documents?global_id=T0608500667&enforcement_id=6268866&temptable=ENFORCEMENT

Title Description Comments:

Response to Public Comments **Note: Many records provided by the department have a truncated [Title Description Comments] field.

Action Type: Enforcement/Orders
Action: Rescission of Enforcement Action
Action Date: 11/30/2015
Received Issue Date: 11/30/2015
Doc Link: https://geotracker.waterboards.ca.gov/view_documents?global_id=T0608500667&enforcement_id=6268632&temptable=ENFORCEMENT

Title Description Comments:

Rescission of CAO No. 90-017 **Note: Many records provided by the department have a truncated [Title Description Comments] field.

Action Type: Response Requested - Other
Action: Fact Sheets - Public Participation
Action Date: 11/30/2015

| <i>Map Key</i> | <i>Number of Records</i> | <i>Direction</i> | <i>Distance (mi/ft)</i> | <i>Elev/Diff (ft)</i> | <i>Site</i> | <i>DB</i> |
|----------------|--------------------------|------------------|-------------------------|-----------------------|-------------|-----------|
|----------------|--------------------------|------------------|-------------------------|-----------------------|-------------|-----------|

Received Issue Date:
Doc Link:
Title Description Comments:

Public Comment Period re. DEH intention to close case ends on November 30, 2015.

Action Type: Response Requested - Other
Action: Email Correspondence
Action Date: 11/23/2015
Received Issue Date: 11/23/2015
Doc Link: https://geotracker.waterboards.ca.gov/view_documents_all?global_id=T0608500667&doc_id=5868639
Title Description Comments:

EMAIL CORRESPONDENCE **Note: Many records provided by the department have a truncated [Title Description Comments] field.

Action Type: Response Requested - Other
Action: Correspondence
Action Date: 10/18/2015
Received Issue Date: 10/18/2015
Doc Link: https://geotracker.waterboards.ca.gov/view_documents_all?global_id=T0608500667&doc_id=5864539
Title Description Comments:

RETURNED TO SENDER **Note: Many records provided by the department have a truncated [Title Description Comments] field.

Action Type: Response Requested - Other
Action: Correspondence
Action Date: 10/7/2015
Received Issue Date: 10/7/2015
Doc Link: https://geotracker.waterboards.ca.gov/view_documents_all?global_id=T0608500667&doc_id=5874768
Title Description Comments:

RETURNED TO SENDER **Note: Many records provided by the department have a truncated [Title Description Comments] field.

Action Type: Response Requested - Other
Action: Email Correspondence
Action Date: 10/1/2015
Received Issue Date: 10/1/2015
Doc Link: https://geotracker.waterboards.ca.gov/view_documents_all?global_id=T0608500667&doc_id=5860051
Title Description Comments:

EMAIL CORRESPONDENCE **Note: Many records provided by the department have a truncated [Title Description Comments] field.

Action Type: Other Regulatory Actions
Action: Staff Letter
Action Date: 9/24/2015
Received Issue Date: 9/24/2015
Doc Link: https://geotracker.waterboards.ca.gov/view_documents?global_id=T0608500667&enforcement_id=6263497&temptable=ENFORCEMENT
Title Description Comments:

Public Comment Period Notice re. DEH Intention to Close Case **Note: Many records provided by the department have a truncated [Title Description Comments] field.

Action Type: Response Requested - Other
Action: Other Report / Document
Action Date: 9/24/2015
Received Issue Date: 9/24/2015
Doc Link: https://geotracker.waterboards.ca.gov/view_documents_all?global_id=T0608500667&doc_id=5890047
Title Description Comments:

RETURNED TO SENDER **Note: Many records provided by the department have a truncated [Title Description Comments] field.

Action Type: Other Regulatory Actions
Action: Staff Letter

| <i>Map Key</i> | <i>Number of Records</i> | <i>Direction</i> | <i>Distance (mi/ft)</i> | <i>Elev/Diff (ft)</i> | <i>Site</i> | <i>DB</i> |
|----------------|--------------------------|------------------|-------------------------|-----------------------|-------------|-----------|
|----------------|--------------------------|------------------|-------------------------|-----------------------|-------------|-----------|

Action Date: 5/12/2015
Received Issue Date: 5/12/2015
Doc Link: https://geotracker.waterboards.ca.gov/view_documents?global_id=T0608500667&enforcement_id=6244754&temptable=ENFORCEMENT

Title Description Comments:

NFA Letter **Note: Many records provided by the department have a truncated [Title Description Comments] field.

Action Type: Response Requested - Reports
Action: Monitoring Report - Semi-Annually
Action Date: 4/30/2015
Received Issue Date:
Doc Link:
Title Description Comments:

First Quarter 2015 Semi Annual Groundwater Monitoring and Remediation Performance Reports **Note: Many records provided by the department have a truncated [Title Description Comments] field.

Action Type: Response Requested - Reports
Action: Monitoring Report - Semi-Annually
Action Date: 10/30/2014
Received Issue Date:
Doc Link:
Title Description Comments:

Third Quarter 2014 Semi Annual Groundwater Monitoring and Remediation Performance Reports **Note: Many records provided by the department have a truncated [Title Description Comments] field.

Action Type: Response Requested - Reports
Action: Site Assessment Report
Action Date: 7/15/2014
Received Issue Date: 5/7/2015
Doc Link: https://geotracker.waterboards.ca.gov/view_documents_all?global_id=T0608500667&doc_id=5799310
Title Description Comments:

Soil Vapor and Soil Assessment Report **Note: Many records provided by the department have a truncated [Title Description Comments] field.

Action Type: Response Requested - Other
Action: Other Report / Document
Action Date: 1/8/2001
Received Issue Date: 1/8/2001
Doc Link:
Title Description Comments:

Other Type of Submission by RP **Note: Many records provided by the department have a truncated [Title Description Comments] field.

Action Type: Other Regulatory Actions
Action: Staff Letter - #27946
Action Date: 12/15/2000
Received Issue Date: 12/15/2000
Doc Link:
Title Description Comments:

Action Type: Response Requested - Other
Action: Other Report / Document
Action Date: 12/15/2000
Received Issue Date: 12/15/2000
Doc Link: https://geotracker.waterboards.ca.gov/view_documents_all?global_id=T0608500667&doc_id=5922576
Title Description Comments:

Soil Disposal Report 12/15/2000 **Note: Many records provided by the department have a truncated [Title Description Comments] field.

Action Type: Other Regulatory Actions
Action: Staff Letter - #27944

| Map Key | Number of Records | Direction | Distance (mi/ft) | Elev/Diff (ft) | Site | DB |
|----------------|--------------------------|------------------|-------------------------|-----------------------|-------------|-----------|
|----------------|--------------------------|------------------|-------------------------|-----------------------|-------------|-----------|

Action Date: 12/12/2000
Received Issue Date: 12/12/2000
Doc Link:
Title Description Comments:

Action Type: Response Requested - Reports
Action: NPDES / WDR Reports
Action Date: 12/12/2000
Received Issue Date: 12/12/2000
Doc Link: https://geotracker.waterboards.ca.gov/view_documents_all?global_id=T0608500667&doc_id=5922573
Title Description Comments:

NPDES Miscellaneous Reports 12/12/2000 **Note: Many records provided by the department have a truncated [Title Description Comments] field.

Action Type: Response Requested - Reports
Action: Monitoring Report - Quarterly
Action Date: 7/30/2000
Received Issue Date: 7/13/2000
Doc Link:
Title Description Comments:

Monitoring Report - Quarterly **Note: Many records provided by the department have a truncated [Title Description Comments] field.

Action Type: Cleanup Action
Action: Excavation
Action Date: 7/1/2000
Received Issue Date:
Doc Link:
Title Description Comments:

Action Type: Response Requested - Reports
Action: Monitoring Report - Quarterly
Action Date: 4/30/2000
Received Issue Date: 2/28/2000
Doc Link:
Title Description Comments:

Monitoring Report - Quarterly **Note: Many records provided by the department have a truncated [Title Description Comments] field.

Action Type: Response Requested - Reports
Action: Monitoring Report - Quarterly
Action Date: 1/31/2000
Received Issue Date: 2/28/2000
Doc Link:
Title Description Comments:

Monitoring Report - Quarterly **Note: Many records provided by the department have a truncated [Title Description Comments] field.

Action Type: Other Regulatory Actions
Action: Staff Letter - #27937
Action Date: 1/14/2000
Received Issue Date: 1/14/2000
Doc Link:
Title Description Comments:

Action Type: Response Requested - Reports
Action: Monitoring Report - Quarterly
Action Date: 10/31/1999
Received Issue Date: 11/9/1999
Doc Link:
Title Description Comments:

Monitoring Report - Quarterly **Note: Many records provided by the department have a truncated [Title Description Comments] field.

Action Type: Other Regulatory Actions
Action: Staff Letter - #27934
Action Date: 9/16/1999
Received Issue Date: 9/16/1999
Doc Link:
Title Description Comments:

Action Type: Response Requested - Reports
Action: Monitoring Report - Quarterly
Action Date: 7/30/1999
Received Issue Date: 11/3/1988
Doc Link:
Title Description Comments:

Monitoring Report - Quarterly **Note: Many records provided by the department have a truncated [Title Description Comments] field.

Action Type: Response Requested - Reports
Action: Monitoring Report - Quarterly
Action Date: 6/15/1999
Received Issue Date: 12/18/2002
Doc Link:
Title Description Comments:

Monitoring Report - Quarterly **Note: Many records provided by the department have a truncated [Title Description Comments] field.

Action Type: Other Regulatory Actions
Action: Staff Letter - #27930
Action Date: 4/23/1999
Received Issue Date: 4/23/1999
Doc Link:
Title Description Comments:

Action Type: Response Requested - Reports
Action: Monitoring Report - Quarterly
Action Date: 8/1/1998
Received Issue Date: 8/1/1998
Doc Link: https://geotracker.waterboards.ca.gov/view_documents_all?global_id=T0608500667&doc_id=5922567
Title Description Comments:

GW Monitoring Report 08/01/1998 - 11/26/2013 **Note: Many records provided by the department have a truncated [Title Description Comments] field.

Action Type: Response Requested - Reports
Action: Soil and Water Investigation Report
Action Date: 4/30/1998
Received Issue Date: 7/24/1998
Doc Link:
Title Description Comments:

Soil and Water Investigation Report **Note: Many records provided by the department have a truncated [Title Description Comments] field.

Action Type: Other Regulatory Actions
Action: Staff Letter - #27926
Action Date: 1/22/1998
Received Issue Date: 1/22/1998
Doc Link:
Title Description Comments:

Action Type: Response Requested - Workplans
Action: Soil and Water Investigation Workplan
Action Date: 1/15/1998
Received Issue Date: 1/15/1998
Doc Link:

| Map Key | Number of Records | Direction | Distance (mi/ft) | Elev/Diff (ft) | Site | DB |
|----------------|--------------------------|------------------|-------------------------|-----------------------|-------------|-----------|
|----------------|--------------------------|------------------|-------------------------|-----------------------|-------------|-----------|

Title Description Comments:

Soil and Water Investigation Workplan **Note: Many records provided by the department have a truncated [Title Description Comments] field.

Action Type: Other Regulatory Actions
Action: Staff Letter - #27924
Action Date: 11/26/1997
Received Issue Date: 11/26/1997
Doc Link:
Title Description Comments:

Action Type: Response Requested - Reports
Action: Monitoring Report - Quarterly
Action Date: 8/1/1997
Received Issue Date: 10/15/1997
Doc Link:
Title Description Comments:

Monitoring Report - Quarterly **Note: Many records provided by the department have a truncated [Title Description Comments] field.

Action Type: Other Regulatory Actions
Action: Staff Letter - #27922
Action Date: 5/28/1997
Received Issue Date: 5/28/1997
Doc Link:
Title Description Comments:

Action Type: Response Requested - Workplans
Action: Soil and Water Investigation Workplan
Action Date: 4/30/1997
Received Issue Date: 5/12/1997
Doc Link:
Title Description Comments:

Soil and Water Investigation Workplan **Note: Many records provided by the department have a truncated [Title Description Comments] field.

Action Type: Other Regulatory Actions
Action: Staff Letter - #27918
Action Date: 3/27/1997
Received Issue Date: 3/27/1997
Doc Link:
Title Description Comments:

Action Type: Response Requested - Workplans
Action: Soil and Water Investigation Workplan
Action Date: 2/20/1997
Received Issue Date: 2/20/1997
Doc Link:
Title Description Comments:

Soil and Water Investigation Workplan **Note: Many records provided by the department have a truncated [Title Description Comments] field.

Action Type: Response Requested - Other
Action: Other Report / Document
Action Date: 2/19/1997
Received Issue Date: 2/19/1997
Doc Link: https://geotracker.waterboards.ca.gov/view_documents_all?global_id=T0608500667&doc_id=5922559
Title Description Comments:

Addendum 02/19/1997 - 03/28/2005 **Note: Many records provided by the department have a truncated [Title Description Comments] field.

Action Type: Other Regulatory Actions
Action: Staff Letter - #27912

| Map Key | Number of Records | Direction | Distance (mi/ft) | Elev/Diff (ft) | Site | DB |
|----------------|--------------------------|------------------|-------------------------|-----------------------|-------------|-----------|
|----------------|--------------------------|------------------|-------------------------|-----------------------|-------------|-----------|

Action Date: 1/16/1997
Received Issue Date: 1/16/1997
Doc Link:
Title Description Comments:

Action Type: Response Requested - Reports
Action: Well Installation Report
Action Date: 1/5/1995
Received Issue Date: 1/5/1995
Doc Link: https://geotracker.waterboards.ca.gov/view_documents_all?global_id=T0608500667&doc_id=5922583
Title Description Comments:

Well Construction Application 01/05/1995 **Note: Many records provided by the department have a truncated [Title Description Comments] field.

Action Type: Response Requested - Reports
Action: Interim Remedial Action Report
Action Date: 1/5/1995
Received Issue Date: 1/5/1995
Doc Link: https://geotracker.waterboards.ca.gov/view_documents_all?global_id=T0608500667&doc_id=5922568
Title Description Comments:

Interim Remedial Action Plan 01/05/1995 **Note: Many records provided by the department have a truncated [Title Description Comments] field.

Action Type: Cleanup Action
Action: Excavation
Action Date: 1/1/1995
Received Issue Date:
Doc Link:
Title Description Comments:

Action Type: Response Requested - Reports
Action: Monitoring Report - Semi-Annually
Action Date: *11/15/2009
Received Issue Date: 11/12/2009
Doc Link:
Title Description Comments:

Third Quarter Semi-annual Groundwater Monitoring Report **Note: Many records provided by the department have a truncated [Title Description Comments] field.

Action Type: Other Regulatory Actions
Action: Staff Letter - #9002201
Action Date: 10/2/2009
Received Issue Date: 10/2/2009
Doc Link: https://geotracker.waterboards.ca.gov/view_documents?global_id=T0608500667&enforcement_id=6031782&temptable=ENFORCEMENT
Title Description Comments:

Site Assessment Report **Note: Many records provided by the department have a truncated [Title Description Comments] field.

Action Type: Other Regulatory Actions
Action: Staff Letter
Action Date: 8/12/2009
Received Issue Date: 8/12/2009
Doc Link: https://geotracker.waterboards.ca.gov/view_documents?global_id=T0608500667&enforcement_id=6027233&temptable=ENFORCEMENT
Title Description Comments:

Third Quarter Semi-annual Groundwater Monitoring Report **Note: Many records provided by the department have a truncated [Title Description Comments] field.

Action Type: Other Regulatory Actions
Action: Staff Letter
Action Date: 8/12/2009

| <i>Map Key</i> | <i>Number of Records</i> | <i>Direction</i> | <i>Distance (mi/ft)</i> | <i>Elev/Diff (ft)</i> | <i>Site</i> | <i>DB</i> |
|----------------|--------------------------|------------------|-------------------------|-----------------------|-------------|-----------|
|----------------|--------------------------|------------------|-------------------------|-----------------------|-------------|-----------|

Received Issue Date: 8/12/2009
Doc Link: https://geotracker.waterboards.ca.gov/view_documents?global_id=T0608500667&enforcement_id=6027234&temptable=ENFORCEMENT

Title Description Comments:

First Quarter Semi-annual 2010 Groundwater Monitoring Report **Note: Many records provided by the department have a truncated [Title Description Comments] field.

Action Type: Other Regulatory Actions
Action: Staff Letter
Action Date: 12/22/2008
Received Issue Date: 12/22/2008
Doc Link: https://geotracker.waterboards.ca.gov/view_documents?global_id=T0608500667&enforcement_id=5997995&temptable=ENFORCEMENT

Title Description Comments:

Action Type: Response Requested - Workplans
Action: Preliminary Site Assessment Workplan - Addendum
Action Date: 10/13/2008
Received Issue Date: 1/22/2009
Doc Link:

Title Description Comments:

Work Plan - Additional Site Assessment and Vapor Study **Note: Many records provided by the department have a truncated [Title Description Comments] field.

Action Type: Other Regulatory Actions
Action: Staff Letter - #80022290
Action Date: 9/22/2008
Received Issue Date: 9/22/2008
Doc Link: https://geotracker.waterboards.ca.gov/view_documents?global_id=T0608500667&enforcement_id=5988312&temptable=ENFORCEMENT

Title Description Comments:

Work Plan - Additional Site Assessment and Vapor Study **Note: Many records provided by the department have a truncated [Title Description Comments] field.

Action Type: Response Requested - Reports
Action: CAP/RAP - Other Report
Action Date: 8/13/2008
Received Issue Date: 8/13/2008
Doc Link: https://geotracker.waterboards.ca.gov/view_documents_all?global_id=T0608500667&doc_id=5922560

Title Description Comments:

Corrective Action Plan 08/13/2008 **Note: Many records provided by the department have a truncated [Title Description Comments] field.

Action Type: Enforcement/Orders
Action: Warning Letter - #60131
Action Date: 1/31/2006
Received Issue Date: 1/31/2006
Doc Link:

Title Description Comments:

email to consultant approving WP, req. Well Construction Report, sample for Q-GWM_R **Note: Many records provided by the department have a truncated [Title Description Comments] field.

Action Type: Response Requested - Other
Action: Other Report / Document
Action Date: 8/18/2005
Received Issue Date: 8/18/2005
Doc Link: https://geotracker.waterboards.ca.gov/view_documents_all?global_id=T0608500667&doc_id=5922577

Title Description Comments:

Status Report 08/18/2005 - 11/21/2006 **Note: Many records provided by the department have a truncated [Title Description Comments] field.

| Map Key | Number of Records | Direction | Distance (mi/ft) | Elev/Diff (ft) | Site | DB |
|---------|-------------------|-----------|------------------|----------------|------|----|
|---------|-------------------|-----------|------------------|----------------|------|----|

Action Type: Reports
Action: Other Report
Action Date: 6/3/2005
Received Issue Date: 6/3/2005
Doc Link: https://geotracker.waterboards.ca.gov/view_documents?global_id=T0608500667&enforcement_id=6321869&temptable=ENFORCEMENT

Title Description Comments:

Map & Metroscan Information 06/03/2005 **Note: Many records provided by the department have a truncated [Title Description Comments] field.

Action Type: Response Requested - Other
Action: Other Report / Document
Action Date: 6/3/2005
Received Issue Date: 6/3/2005
Doc Link: https://geotracker.waterboards.ca.gov/view_documents_all?global_id=T0608500667&doc_id=5922579

Title Description Comments:

State Information 06/03/2005 **Note: Many records provided by the department have a truncated [Title Description Comments] field.

Action Type: Response Requested - Other
Action: Other Report / Document
Action Date: 6/3/2005
Received Issue Date: 6/3/2005
Doc Link: https://geotracker.waterboards.ca.gov/view_documents_all?global_id=T0608500667&doc_id=5922575

Title Description Comments:

Phone Log 06/03/2005 **Note: Many records provided by the department have a truncated [Title Description Comments] field.

Action Type: Enforcement/Orders
Action: Warning Letter - #44502
Action Date: 8/3/2004
Received Issue Date: 8/3/2004
Doc Link:

Title Description Comments:

Action Type: Response Requested - Workplans
Action: Soil and Water Investigation Workplan
Action Date: 11/26/1996
Received Issue Date: 2/20/1997
Doc Link:

Title Description Comments:

Soil and Water Investigation Workplan **Note: Many records provided by the department have a truncated [Title Description Comments] field.

Action Type: Other Regulatory Actions
Action: Staff Letter - #27910
Action Date: 10/16/1996
Received Issue Date: 10/16/1996
Doc Link:

Title Description Comments:

Action Type: Response Requested - Other
Action: Other Report / Document
Action Date: 6/17/1996
Received Issue Date: 2/20/1997
Doc Link:

Title Description Comments:

Additional Information Report **Note: Many records provided by the department have a truncated [Title Description Comments] field.

Action Type: Other Regulatory Actions
Action: Staff Letter - #27907

| Map Key | Number of Records | Direction | Distance (mi/ft) | Elev/Diff (ft) | Site | DB |
|---|--------------------------|---|-------------------------|-----------------------|-------------|-----------|
| Action Date: | | 4/15/1996 | | | | |
| Received Issue Date: | | 4/15/1996 | | | | |
| Doc Link: | | | | | | |
| Title Description Comments: | | | | | | |
| Action Type: | | Response Requested - Reports | | | | |
| Action: | | Monitoring Report - Quarterly | | | | |
| Action Date: | | 1/5/1995 | | | | |
| Received Issue Date: | | 1/5/1995 | | | | |
| Doc Link: | | https://geotracker.waterboards.ca.gov/view_documents_all?global_id=T0608500667&doc_id=5922564 | | | | |
| Title Description Comments: | | | | | | |
| GW Monitoring Report 01/05/1995 - 10/31/2007 **Note: Many records provided by the department have a truncated [Title Description Comments] field. | | | | | | |
| Action Type: | | Other Regulatory Actions | | | | |
| Action: | | Staff Letter - #43-0633 | | | | |
| Action Date: | | 3/30/1994 | | | | |
| Received Issue Date: | | 3/30/1994 | | | | |
| Doc Link: | | https://geotracker.waterboards.ca.gov/view_documents?global_id=T0608500667&enforcement_id=6264204&temptable=ENFORCEMENT | | | | |
| Title Description Comments: | | | | | | |
| Discharge of Groundwater from Gas and Shop **Note: Many records provided by the department have a truncated [Title Description Comments] field. | | | | | | |
| Action Type: | | Response Requested - Reports | | | | |
| Action: | | Tank Removal Report / UST Sampling Report | | | | |
| Action Date: | | 6/11/1993 | | | | |
| Received Issue Date: | | 6/11/1993 | | | | |
| Doc Link: | | https://geotracker.waterboards.ca.gov/view_documents_all?global_id=T0608500667&doc_id=5922581 | | | | |
| Title Description Comments: | | | | | | |
| Tank Removal Report 06/11/1993 **Note: Many records provided by the department have a truncated [Title Description Comments] field. | | | | | | |
| Action Type: | | Cleanup Action | | | | |
| Action: | | Excavation | | | | |
| Action Date: | | 6/1/1993 | | | | |
| Received Issue Date: | | | | | | |
| Doc Link: | | | | | | |
| Title Description Comments: | | | | | | |
| Action Type: | | Response Requested - Workplans | | | | |
| Action: | | Other Workplan | | | | |
| Action Date: | | 2/28/1990 | | | | |
| Received Issue Date: | | 2/28/1990 | | | | |
| Doc Link: | | https://geotracker.waterboards.ca.gov/view_documents_all?global_id=T0608500667&doc_id=5922585 | | | | |
| Title Description Comments: | | | | | | |
| Work Plan 02/28/1990 - 11/25/2013 **Note: Many records provided by the department have a truncated [Title Description Comments] field. | | | | | | |
| Action Type: | | Enforcement/Orders | | | | |
| Action: | | Clean-up and Abatement Order - #39986 | | | | |
| Action Date: | | 2/22/1990 | | | | |
| Received Issue Date: | | 2/22/1990 | | | | |
| Doc Link: | | https://geotracker.waterboards.ca.gov/view_documents?global_id=T0608500667&enforcement_id=5933986&temptable=ENFORCEMENT | | | | |
| Title Description Comments: | | | | | | |
| Action Type: | | Leak Action | | | | |
| Action: | | Leak Reported | | | | |
| Action Date: | | 11/3/1988 | | | | |
| Received Issue Date: | | | | | | |
| Doc Link: | | | | | | |
| Title Description Comments: | | | | | | |

Action Type: Response Requested - Other
Action: Unauthorized Release Form
Action Date: 11/3/1988
Received Issue Date: 11/3/1988
Doc Link: https://geotracker.waterboards.ca.gov/view_documents_all?global_id=T0608500667&doc_id=5922582
Title Description Comments:

Unauthorized Release Form 11/03/1988 - 11/06/1990 **Note: Many records provided by the department have a truncated [Title Description Comments] field.

Action Type: Leak Action
Action: Leak Stopped
Action Date: 11/2/1988
Received Issue Date:
Doc Link:
Title Description Comments:

Action Type: Response Requested - Other
Action: Other Report / Document
Action Date: 10/31/1988
Received Issue Date: 10/31/1988
Doc Link: https://geotracker.waterboards.ca.gov/view_documents_all?global_id=T0608500667&doc_id=5922571
Title Description Comments:

Miscellaneous Sample Results 10/31/1988 -02/20/2007 **Note: Many records provided by the department have a truncated [Title Description Comments] field.

Action Type: Response Requested - Other
Action: Other Report / Document
Action Date: 10/23/1988
Received Issue Date: 10/23/1988
Doc Link: https://geotracker.waterboards.ca.gov/view_documents_all?global_id=T0608500667&doc_id=5922569
Title Description Comments:

Miscellaneous Report 10/23/1988 - 11/30/1989 **Note: Many records provided by the department have a truncated [Title Description Comments] field.

Action Type: Leak Action
Action: Leak Discovery
Action Date: 10/20/1988
Received Issue Date:
Doc Link:
Title Description Comments:

Action Type: Other Regulatory Actions
Action: Staff Letter - #27932
Action Date: 9/19/1988
Received Issue Date: 9/19/1988
Doc Link:
Title Description Comments:

Action Type: Response Requested - Other
Action: Correspondence
Action Date: 1/1/1988
Received Issue Date: 1/1/1988
Doc Link: https://geotracker.waterboards.ca.gov/view_documents_all?global_id=T0608500667&doc_id=5922561
Title Description Comments:

Correspondence 1988 - 2010 **Note: Many records provided by the department have a truncated [Title Description Comments] field.

Action Type: Enforcement - Other
Action: UNK
Action Date:

| Map Key | Number of Records | Direction | Distance (mi/ft) | Elev/Diff (ft) | Site | DB |
|----------------|--------------------------|------------------|-------------------------|-----------------------|-------------|-----------|
|----------------|--------------------------|------------------|-------------------------|-----------------------|-------------|-----------|

Received Issue Date:
Doc Link:
Title Description Comments:

Action Type: Enforcement - Other
Action: UNK
Action Date:
Received Issue Date:
Doc Link:
Title Description Comments:

Action Type: Other Regulatory Actions
Action: Staff Letter
Action Date: 3/4/2014
Received Issue Date: 3/4/2014
Doc Link: https://geotracker.waterboards.ca.gov/view_documents?global_id=T0608500667&enforcement_id=6194514&temptable=ENFORCEMENT
Title Description Comments:

Semi Annual Groundwater Monitoring and Remediation Performance Reports, and Site Assessment Report **Note: Many records provided by the department have a truncated [Title Description Comments] field.

Action Type: Response Requested - Workplans
Action: Soil and Water Investigation Workplan - Regulator Responded
Action Date: 9/27/2013
Received Issue Date: 1/3/2014
Doc Link: https://geotracker.waterboards.ca.gov/view_documents_all?global_id=T0608500667&doc_id=5775357
Title Description Comments:

Workplan - Additional Site Assessment - Concur with conditions **Note: Many records provided by the department have a truncated [Title Description Comments] field.

Action Type: Other Regulatory Actions
Action: Staff Letter
Action Date: 7/12/2013
Received Issue Date: 7/12/2013
Doc Link: https://geotracker.waterboards.ca.gov/view_documents?global_id=T0608500667&enforcement_id=6167206&temptable=ENFORCEMENT
Title Description Comments:

Workplan - Additional Site Assessment **Note: Many records provided by the department have a truncated [Title Description Comments] field.

Action Type: Response Requested - Reports
Action: CAP/RAP - Feasibility Study Report
Action Date: 1/25/2012
Received Issue Date: 1/25/2012
Doc Link: https://geotracker.waterboards.ca.gov/view_documents_all?global_id=T0608500667&doc_id=5922562
Title Description Comments:

Feasibility Study 01/25/2012 **Note: Many records provided by the department have a truncated [Title Description Comments] field.

Action Type: Response Requested - Reports
Action: Interim Remedial Action Report
Action Date: 8/19/2011
Received Issue Date:
Doc Link:
Title Description Comments:

Report - Feasibility Test **Note: Many records provided by the department have a truncated [Title Description Comments] field.

Action Type: Other Regulatory Actions
Action: Staff Letter
Action Date: 5/17/2011
Received Issue Date: 5/17/2011

| Map Key | Number of Records | Direction | Distance (mi/ft) | Elev/Diff (ft) | Site | DB |
|----------------|--------------------------|------------------|-------------------------|-----------------------|-------------|-----------|
|----------------|--------------------------|------------------|-------------------------|-----------------------|-------------|-----------|

Doc Link: https://geotracker.waterboards.ca.gov/view_documents?global_id=T0608500667&enforcement_id=6086979&temptable=ENFORCEMENT

Title Description Comments:

Report - Feasibility Test **Note: Many records provided by the department have a truncated [Title Description Comments] field.

Action Type: Response Requested - Reports
Action: Monitoring Report - Quarterly
Action Date: 1/31/2011
Received Issue Date: 2/24/2011

Doc Link:
Title Description Comments:

Fourth Quarter 2010 Groundwater Monitoring Report **Note: Many records provided by the department have a truncated [Title Description Comments] field.

Action Type: Response Requested - Reports
Action: Monitoring Report - Quarterly
Action Date: 7/31/2010
Received Issue Date: 7/19/2010

Doc Link:
Title Description Comments:

Second Quarter 2010 Groundwater Monitoring Report **Note: Many records provided by the department have a truncated [Title Description Comments] field.

Action Type: Other Regulatory Actions
Action: Staff Letter - #010287
Action Date: 7/8/2010
Received Issue Date: 7/8/2010
Doc Link: https://geotracker.waterboards.ca.gov/view_documents?global_id=T0608500667&enforcement_id=6054115&temptable=ENFORCEMENT

Title Description Comments:

Quarterly Groundwater Monitoring Reports **Note: Many records provided by the department have a truncated [Title Description Comments] field.

Action Type: Response Requested - Reports
Action: Monitoring Report - Semi-Annually
Action Date: 4/30/2010
Received Issue Date: 5/5/2010

Doc Link:
Title Description Comments:

First Quarter Semi-annual 2010 Groundwater Monitoring Report **Note: Many records provided by the department have a truncated [Title Description Comments] field.

Action Type: Response Requested - Reports
Action: Site Assessment Report
Action Date: *7/30/2010

Received Issue Date:
Doc Link:
Title Description Comments:

Site Assessment Report **Note: Many records provided by the department have a truncated [Title Description Comments] field.

Action Type: Other Regulatory Actions
Action: Staff Letter
Action Date: 11/18/2009
Received Issue Date: 11/18/2009
Doc Link: https://geotracker.waterboards.ca.gov/view_documents?global_id=T0608500667&enforcement_id=6035983&temptable=ENFORCEMENT

Title Description Comments:

Action Type: Other Regulatory Actions

| Map Key | Number of Records | Direction | Distance (mi/ft) | Elev/Diff (ft) | Site | DB |
|--|--------------------------|---|-------------------------|-----------------------|-------------|-----------|
| Action: | | Staff Letter | | | | |
| Action Date: | | 11/3/2009 | | | | |
| Received Issue Date: | | 11/3/2009 | | | | |
| Doc Link: | | https://geotracker.waterboards.ca.gov/view_documents?global_id=T0608500667&enforcement_id=6035890&temptable=ENFORCEMENT | | | | |
| Title Description Comments: | | | | | | |
| Action Type: | | Response Requested - Workplans | | | | |
| Action: | | Soil and Water Investigation Workplan | | | | |
| Action Date: | | 4/19/2004 | | | | |
| Received Issue Date: | | 10/13/2004 | | | | |
| Doc Link: | | | | | | |
| Title Description Comments: | | | | | | |
| Soil and Water Investigation Workplan **Note: Many records provided by the department have a truncated [Title Description Comments] field. | | | | | | |
| Action Type: | | Cleanup Action | | | | |
| Action: | | Pump & Treat (P&T) Groundwater | | | | |
| Action Date: | | 3/1/2004 | | | | |
| Received Issue Date: | | | | | | |
| Doc Link: | | | | | | |
| Title Description Comments: | | | | | | |
| Action Type: | | Other Regulatory Actions | | | | |
| Action: | | Staff Letter - #43147 | | | | |
| Action Date: | | 2/11/2004 | | | | |
| Received Issue Date: | | 2/11/2004 | | | | |
| Doc Link: | | | | | | |
| Title Description Comments: | | | | | | |
| Action Type: | | Response Requested - Reports | | | | |
| Action: | | Soil and Water Investigation Report | | | | |
| Action Date: | | 11/10/2003 | | | | |
| Received Issue Date: | | 11/10/2003 | | | | |
| Doc Link: | | https://geotracker.waterboards.ca.gov/view_documents_all?global_id=T0608500667&doc_id=5922580 | | | | |
| Title Description Comments: | | | | | | |
| Soil & Water Investigation Report 11/10/2003 - 07/30/2010 **Note: Many records provided by the department have a truncated [Title Description Comments] field. | | | | | | |
| Action Type: | | Response Requested - Reports | | | | |
| Action: | | Soil and Water Investigation Report | | | | |
| Action Date: | | 3/10/2003 | | | | |
| Received Issue Date: | | 11/13/2003 | | | | |
| Doc Link: | | | | | | |
| Title Description Comments: | | | | | | |
| Soil and Water Investigation Report **Note: Many records provided by the department have a truncated [Title Description Comments] field. | | | | | | |
| Action Type: | | Other Regulatory Actions | | | | |
| Action: | | Staff Letter - #39028 | | | | |
| Action Date: | | 11/26/2002 | | | | |
| Received Issue Date: | | 11/26/2002 | | | | |
| Doc Link: | | | | | | |
| Title Description Comments: | | | | | | |
| Action Type: | | Response Requested - Reports | | | | |
| Action: | | Monitoring Report - Quarterly | | | | |
| Action Date: | | 1/30/2002 | | | | |
| Received Issue Date: | | 7/29/2004 | | | | |
| Doc Link: | | | | | | |
| Title Description Comments: | | | | | | |

| Map Key | Number of Records | Direction | Distance (mi/ft) | Elev/Diff (ft) | Site | DB |
|----------------|--------------------------|------------------|-------------------------|-----------------------|-------------|-----------|
|----------------|--------------------------|------------------|-------------------------|-----------------------|-------------|-----------|

Monitoring Report - Quarterly **Note: Many records provided by the department have a truncated [Title Description Comments] field.

Action Type: Response Requested - Reports
Action: Monitoring Report - Quarterly
Action Date: 10/30/2001
Received Issue Date: 6/8/2004
Doc Link:
Title Description Comments:

Monitoring Report - Quarterly **Note: Many records provided by the department have a truncated [Title Description Comments] field.

Action Type: Other Regulatory Actions
Action: Staff Letter - #27952
Action Date: 6/27/2001
Received Issue Date: 6/27/2001
Doc Link:
Title Description Comments:

Action Type: Response Requested - Reports
Action: Monitoring Report - Quarterly
Action Date: 4/30/2001
Received Issue Date: 5/8/2001
Doc Link:
Title Description Comments:

Monitoring Report - Quarterly **Note: Many records provided by the department have a truncated [Title Description Comments] field.

Action Type: Other Regulatory Actions
Action: Staff Letter - #27948
Action Date: 3/16/2001
Received Issue Date: 3/16/2001
Doc Link:
Title Description Comments:

Action Type: Response Requested - Other
Action: Other Report / Document
Action Date: 1/8/2001
Received Issue Date: 1/8/2001
Doc Link:
Title Description Comments:

Other Type of Submission by RP **Note: Many records provided by the department have a truncated [Title Description Comments] field.

Sites from GeoTracker Search - Site Maps (as of Jan 25, 2023)

Submitted: 11/9/2006
Submitted By: JOE FREY (AUTH_RP)
Title: GEO_BORE (MW14)
Link: https://geotracker.waterboards.ca.gov/esi/uploads/geo_bore/5189425408/T0608500667.pdf

Submitted: 11/9/2006
Submitted By: JOE FREY (AUTH_RP)
Title: GEO_BORE (MW19)
Link: https://geotracker.waterboards.ca.gov/esi/uploads/geo_bore/9772275626/T0608500667.pdf

Submitted: 8/5/2010*
Submitted By: BOB CLARK-RIDDELL (AUTH_RP)
Title: INVESTIGATION REPORT (HP12)
Link: https://geotracker.waterboards.ca.gov/esi/uploads/geo_bore/3493356287/T0608500667.PDF

Submitted: 8/5/2010*
Submitted By: BOB CLARK-RIDDELL (AUTH_RP)
Title: INVESTIGATION REPORT (MW-9A)

| Map Key | Number of Records | Direction | Distance (mi/ft) | Elev/Diff (ft) | Site | DB |
|----------------------|--------------------------|------------------|--|-----------------------|---|-----------|
| Link: | | | | | https://geotracker.waterboards.ca.gov/esi/uploads/geo_bore/2038630187/T0608500667.PDF | |
| Submitted: | | | 8/5/2010* | | | |
| Submitted By: | | | BOB CLARK-RIDDELL (AUTH_RP) | | | |
| Title: | | | INVESTIGATION REPORT (MW-16B) | | | |
| Link: | | | | | https://geotracker.waterboards.ca.gov/esi/uploads/geo_bore/7814417541/T0608500667.PDF | |
| Submitted: | | | 8/5/2010* | | | |
| Submitted By: | | | BOB CLARK-RIDDELL (AUTH_RP) | | | |
| Title: | | | INVESTIGATION REPORT (MW-9B) | | | |
| Link: | | | | | https://geotracker.waterboards.ca.gov/esi/uploads/geo_bore/7644059181/T0608500667.PDF | |
| Submitted: | | | 11/9/2006 | | | |
| Submitted By: | | | JOE FREY (AUTH_RP) | | | |
| Title: | | | GEO_BORE (MW13) | | | |
| Link: | | | | | https://geotracker.waterboards.ca.gov/esi/uploads/geo_bore/1630404412/T0608500667.pdf | |
| Submitted: | | | 11/9/2006 | | | |
| Submitted By: | | | JOE FREY (AUTH_RP) | | | |
| Title: | | | GEO_BORE (MW15) | | | |
| Link: | | | | | https://geotracker.waterboards.ca.gov/esi/uploads/geo_bore/2791796624/T0608500667.pdf | |
| Submitted: | | | 11/9/2006 | | | |
| Submitted By: | | | JOE FREY (AUTH_RP) | | | |
| Title: | | | GEO_BORE (MW16) | | | |
| Link: | | | | | https://geotracker.waterboards.ca.gov/esi/uploads/geo_bore/6092089593/T0608500667.pdf | |
| Submitted: | | | 11/9/2006 | | | |
| Submitted By: | | | JOE FREY (AUTH_RP) | | | |
| Title: | | | GEO_BORE (MW18) | | | |
| Link: | | | | | https://geotracker.waterboards.ca.gov/esi/uploads/geo_bore/5573301017/T0608500667.pdf | |
| Submitted: | | | 8/5/2010* | | | |
| Submitted By: | | | BOB CLARK-RIDDELL (AUTH_RP) | | | |
| Title: | | | INVESTIGATION REPORT (MW-16C) | | | |
| Link: | | | | | https://geotracker.waterboards.ca.gov/esi/uploads/geo_bore/5567639946/T0608500667.PDF | |
| Submitted: | | | 8/5/2010* | | | |
| Submitted By: | | | BOB CLARK-RIDDELL (AUTH_RP) | | | |
| Title: | | | INVESTIGATION REPORT (MW-17B) | | | |
| Link: | | | | | https://geotracker.waterboards.ca.gov/esi/uploads/geo_bore/5845506072/T0608500667.PDF | |
| Submitted: | | | 5/7/2015 | | | |
| Submitted By: | | | BOB CLARK-RIDDELL (AUTH_RP) | | | |
| Title: | | | ADDITIONAL SITE ASSESSMENT REPORT (SG-3) | | | |
| Link: | | | | | https://geotracker.waterboards.ca.gov/esi/uploads/geo_bore/8387840032/T0608500667.PDF | |
| Submitted: | | | 2/28/2018 | | | |
| Submitted By: | | | BOB CLARK-RIDDELL (AUTH_RP) | | | |
| Title: | | | GEO_MAP | | | |
| Link: | | | | | https://geotracker.waterboards.ca.gov/esi/uploads/geo_map/9475113153/T0608500667.PDF | |
| Submitted: | | | 8/5/2010* | | | |
| Submitted By: | | | BOB CLARK-RIDDELL (AUTH_RP) | | | |
| Title: | | | INVESTIGATION REPORT (HP17) | | | |
| Link: | | | | | https://geotracker.waterboards.ca.gov/esi/uploads/geo_bore/5099420130/T0608500667.PDF | |
| Submitted: | | | 1/18/2021 | | | |
| Submitted By: | | | BOB CLARK-RIDDELL (AUTH_RP) | | | |
| Title: | | | GEO_MAP | | | |
| Link: | | | | | https://geotracker.waterboards.ca.gov/esi/uploads/geo_map/7974978864/T0608500667.PDF | |
| Submitted: | | | 11/9/2006 | | | |
| Submitted By: | | | JOE FREY (AUTH_RP) | | | |
| Title: | | | GEO_BORE (MW17) | | | |
| Link: | | | | | https://geotracker.waterboards.ca.gov/esi/uploads/geo_bore/9361071527/T0608500667.pdf | |
| Submitted: | | | 5/7/2015 | | | |
| Submitted By: | | | BOB CLARK-RIDDELL (AUTH_RP) | | | |

| Map Key | Number of Records | Direction | Distance (mi/ft) | Elev/Diff (ft) | Site | DB |
|--|--------------------------|------------------|-------------------------|---|---|-----------|
| Title: Link: | | | | | ADDITIONAL SITE ASSESSMENT REPORT (CB-1) https://geotracker.waterboards.ca.gov/esi/uploads/geo_bore/9167177319/T0608500667.PDF | |
| Submitted: Submitted By: Title: Link: | | | | 8/5/2010* BOB CLARK-RIDDELL (AUTH_RP) INVESTIGATION REPORT (MW-16A) | https://geotracker.waterboards.ca.gov/esi/uploads/geo_bore/5801859557/T0608500667.PDF | |
| Submitted: Submitted By: Title: Link: | | | | 2/28/2018 BOB CLARK-RIDDELL (AUTH_RP) OFFSITE ASSESSMENT REPORT (SG-5) | https://geotracker.waterboards.ca.gov/esi/uploads/geo_bore/2190912067/T0608500667.PDF | |
| Submitted: Submitted By: Title: Link: | | | | 2/28/2018 BOB CLARK-RIDDELL (AUTH_RP) OFFSITE ASSESSMENT REPORT (SG-6) | https://geotracker.waterboards.ca.gov/esi/uploads/geo_bore/4942291498/T0608500667.PDF | |
| Submitted: Submitted By: Title: Link: | | | | 11/7/2006 JOE FREY (AUTH_RP) GEO_MAP | https://geotracker.waterboards.ca.gov/esi/uploads/geo_map/6073826432/T0608500667.pdf | |
| Submitted: Submitted By: Title: Link: | | | | 11/9/2006 JOE FREY (AUTH_RP) GEO_BORE (MW12) | https://geotracker.waterboards.ca.gov/esi/uploads/geo_bore/9292585074/T0608500667.pdf | |
| Submitted: Submitted By: Title: Link: | | | | 8/5/2010* BOB CLARK-RIDDELL (AUTH_RP) INVESTIGATION REPORT (HP15) | https://geotracker.waterboards.ca.gov/esi/uploads/geo_bore/1799477994/T0608500667.PDF | |
| Submitted: Submitted By: Title: Link: | | | | 5/7/2015 BOB CLARK-RIDDELL (AUTH_RP) ADDITIONAL SITE ASSESSMENT REPORT (CB-2) | https://geotracker.waterboards.ca.gov/esi/uploads/geo_bore/3344016790/T0608500667.PDF | |
| Submitted: Submitted By: Title: Link: | | | | 1/30/2006 JOE FREY (AUTH_RP) GEO_MAP | https://geotracker.waterboards.ca.gov/esi/uploads/geo_map/6602307975/T0608500667.pdf | |
| Submitted: Submitted By: Title: Link: | | | | 2/28/2018 BOB CLARK-RIDDELL (AUTH_RP) OFFSITE ASSESSMENT REPORT (SG-4) | https://geotracker.waterboards.ca.gov/esi/uploads/geo_bore/9643780648/T0608500667.PDF | |

Sites from GeoTracker Search - Documents (as of Jan 25, 2023)

| | | | |
|--|--|--|------------|
| Document Type: Type: Submitted By: Title: Title Link: | Site Documents CORRESPONDENCE BOB CLARK-RIDDELL (AUTH_RP) GROUNDWATER MONITORING REPORT EXTENSION REQUEST https://geotracker.waterboards.ca.gov/esi/uploads/geo_report/4687593758/T0608500667.PDF | Document Date: Submitted: | 10/30/2009 |
| Document Type: Type: Submitted By: Title: Title Link: | Site Documents STAFF LETTER KRISTI CONG (REGULATOR) FIRST QUARTER SEMI-ANNUAL 2010 GROUNDWATER MONITORING REPORT https://geotracker.waterboards.ca.gov/view_documents?global_id=T0608500667&enforcement_id=6027234 | Document Date: Submitted: | 8/12/2009 |
| Document Type: Type: Submitted By: Title: Title Link: | Site Documents STAFF LETTER KRISTI CONG (REGULATOR) WORK PLAN - ADDITIONAL SITE ASSESSMENT AND VAPOR STUDY https://geotracker.waterboards.ca.gov/view_documents?global_id=T0608500667&enforcement_id=5988312 | Document Date: Submitted: | 9/22/2008 |

| Map Key | Number of Records | Direction | Distance (mi/ft) | Elev/Diff (ft) | Site | DB |
|-----------------------|---|------------------|-------------------------|-----------------------|----------------------------------|-----------|
| Document Type: | Site Documents | | | | Document Date: 11/8/2006 | |
| Type: | REPORTS - INVESTIGATION RPT. | | | | Submitted: | |
| Submitted By: | JOE FREY (AUTH_RP) | | | | | |
| Title: | ADDITIONAL ASSESSMENT OF THE EXTENT OF PETROLEUM HYDROCARBONS IN GROUNDWATER AND SECOND QUARTER 2006 GROUNDWATER MONITORING AND SAMPLING EVENT | | | | | |
| Title Link: | https://geotracker.waterboards.ca.gov/es/uploads/geo_report/9874860465/T0608500667.PDF | | | | | |
| Document Type: | Site Documents | | | | Document Date: 6/3/2005 | |
| Type: | OTHER REPORT / DOCUMENT | | | | Submitted: | |
| Submitted By: | MICHAEL SCHUSTER (REGULATOR) | | | | | |
| Title: | PHONE LOG 06/03/2005 | | | | | |
| Title Link: | https://geotracker.waterboards.ca.gov/view_documents?global_id=T0608500667&document_id=5922575 | | | | | |
| Document Type: | Site Documents | | | | Document Date: 2/19/1997 | |
| Type: | OTHER REPORT / DOCUMENT | | | | Submitted: | |
| Submitted By: | MICHAEL SCHUSTER (REGULATOR) | | | | | |
| Title: | ADDENDUM 02/19/1997 - 03/28/2005 | | | | | |
| Title Link: | https://geotracker.waterboards.ca.gov/view_documents?global_id=T0608500667&document_id=5922559 | | | | | |
| Document Type: | Site Documents | | | | Document Date: 6/11/1993 | |
| Type: | TANK REMOVAL REPORT / UST SAMPLING REPORT | | | | Submitted: | |
| Submitted By: | MICHAEL SCHUSTER (REGULATOR) | | | | | |
| Title: | TANK REMOVAL REPORT 06/11/1993 | | | | | |
| Title Link: | https://geotracker.waterboards.ca.gov/view_documents?global_id=T0608500667&document_id=5922581 | | | | | |
| Document Type: | Site Documents | | | | Document Date: 2/22/1990 | |
| Type: | CLEAN-UP AND ABATEMENT ORDER | | | | Submitted: | |
| Submitted By: | JOHN WOLFENDEN (REGULATOR) | | | | | |
| Title: | CLEAN-UP AND ABATEMENT ORDER | | | | | |
| Title Link: | https://geotracker.waterboards.ca.gov/view_documents?global_id=T0608500667&enforcement_id=5933986 | | | | | |
| Document Type: | Monitoring Reports | | | | Document Date: 6/23/2014* | |
| Type: | MONITORING REPORT - SEMI-ANNUALLY | | | | Submitted: | |
| Submitted By: | BOB CLARK-RIDDELL (AUTH_RP) | | | | | |
| Title: | GROUNDWATER MONITORING REPORT - FIRST HALF 2014 | | | | | |
| Title Link: | https://geotracker.waterboards.ca.gov/es/uploads/geo_report/6981787979/T0608500667.PDF | | | | | |
| Document Type: | Monitoring Reports | | | | Document Date: 8/1/1998 | |
| Type: | MONITORING REPORT - QUARTERLY | | | | Submitted: | |
| Submitted By: | MICHAEL SCHUSTER (REGULATOR) | | | | | |
| Title: | GW MONITORING REPORT 08/01/1998 - 11/26/2013 - | | | | | |
| Title Link: | https://geotracker.waterboards.ca.gov/regulators/deliverable_documents/5233219981/GWM%5FR%5F2010%2D11%2D12%2Epdf | | | | | |
| Document Type: | Monitoring Reports | | | | Document Date: 8/1/1998 | |
| Type: | MONITORING REPORT - QUARTERLY | | | | Submitted: | |
| Submitted By: | MICHAEL SCHUSTER (REGULATOR) | | | | | |
| Title: | GW MONITORING REPORT 08/01/1998 - 11/26/2013 - | | | | | |
| Title Link: | https://geotracker.waterboards.ca.gov/regulators/deliverable_documents/5233219981/GWM%5FR%5F2013%2D11%2D26%2Epdf | | | | | |
| Document Type: | Monitoring Reports | | | | Document Date: 1/5/1995 | |
| Type: | MONITORING REPORT - QUARTERLY | | | | Submitted: | |
| Submitted By: | MICHAEL SCHUSTER (REGULATOR) | | | | | |
| Title: | GW MONITORING REPORT 01/05/1995 - 10/31/2007 - | | | | | |
| Title Link: | https://geotracker.waterboards.ca.gov/regulators/deliverable_documents/6396575033/GWM%5FR%5F1996%2D09%2D06%2Epdf | | | | | |
| Document Type: | Monitoring Reports | | | | Document Date: 1/5/1995 | |
| Type: | MONITORING REPORT - QUARTERLY | | | | Submitted: | |
| Submitted By: | MICHAEL SCHUSTER (REGULATOR) | | | | | |
| Title: | GW MONITORING REPORT 01/05/1995 - 10/31/2007 - | | | | | |
| Title Link: | https://geotracker.waterboards.ca.gov/regulators/deliverable_documents/6396575033/GWM%5FR%5F2004%2D05%2D10%2Epdf | | | | | |
| Document Type: | Monitoring Reports | | | | Document Date: 1/5/1995 | |
| Type: | MONITORING REPORT - QUARTERLY | | | | Submitted: | |
| Submitted By: | MICHAEL SCHUSTER (REGULATOR) | | | | | |

| Map Key | Number of Records | Direction | Distance (mi/ft) | Elev/Diff (ft) | Site | DB |
|-----------------------|---|------------------|-------------------------|-----------------------|---|-----------|
| Title: | | | | | GW MONITORING REPORT 01/05/1995 - 10/31/2007 - | |
| Title Link: | | | | | https://geotracker.waterboards.ca.gov/regulators/deliverable_documents/6396575033/GWM%5FR%5F2000%2D02%2D02%2Epdf | |
| Document Type: | Monitoring Reports | | | | Document Date: 1/5/1995 | |
| Type: | MONITORING REPORT - QUARTERLY | | | | Submitted: | |
| Submitted By: | MICHAEL SCHUSTER (REGULATOR) | | | | | |
| Title: | GW MONITORING REPORT 01/05/1995 - 10/31/2007 - | | | | | |
| Title Link: | | | | | https://geotracker.waterboards.ca.gov/regulators/deliverable_documents/6396575033/GWM%5FR%5F2002%2D03%2D28%2Epdf | |
| Document Type: | Site Documents | | | | Document Date: 5/3/2016 | |
| Type: | STAFF LETTER | | | | Submitted: | |
| Submitted By: | CANDACE GARCIA (REGULATOR) | | | | | |
| Title: | SITE ASSESSMENT REPORT | | | | | |
| Title Link: | | | | | https://geotracker.waterboards.ca.gov/view_documents?global_id=T0608500667&enforcement_id=6283658 | |
| Document Type: | Site Documents | | | | Document Date: 1/22/2016 | |
| Type: | EMAIL CORRESPONDENCE | | | | Submitted: | |
| Submitted By: | CANDACE GARCIA (REGULATOR) | | | | | |
| Title: | EMAIL AND ATTACHMENTS | | | | | |
| Title Link: | | | | | https://geotracker.waterboards.ca.gov/view_documents?global_id=T0608500667&document_id=5876275 | |
| Document Type: | Site Documents | | | | Document Date: 12/2/2015 | |
| Type: | STAFF LETTER | | | | Submitted: | |
| Submitted By: | CHRIS WIDMANN (REGULATOR) | | | | | |
| Title: | RESPONSE TO PUBLIC COMMENTS | | | | | |
| Title Link: | | | | | https://geotracker.waterboards.ca.gov/view_documents?global_id=T0608500667&enforcement_id=6268866 | |
| Document Type: | Monitoring Reports | | | | Document Date: 5/13/2011* | |
| Type: | MONITORING REPORT - SEMI-ANNUALLY | | | | Submitted: | |
| Submitted By: | BOB CLARK-RIDDELL (AUTH_RP) | | | | | |
| Title: | GROUNDWATER MONITORING REPORT - FIRST HALF 2011 | | | | | |
| Title Link: | | | | | https://geotracker.waterboards.ca.gov/esi/uploads/geo_report/6362436950/T0608500667.PDF | |
| Document Type: | Monitoring Reports | | | | Document Date: 8/7/2009 | |
| Type: | MONITORING REPORT - QUARTERLY | | | | Submitted: | |
| Submitted By: | BOB CLARK-RIDDELL (AUTH_RP) | | | | | |
| Title: | GROUNDWATER MONITORING REPORT - SECOND QUARTER 2009 | | | | | |
| Title Link: | | | | | https://geotracker.waterboards.ca.gov/esi/uploads/geo_report/7436150968/T0608500667.PDF | |
| Document Type: | Monitoring Reports | | | | Document Date: 12/16/2008 | |
| Type: | MONITORING REPORT - QUARTERLY | | | | Submitted: | |
| Submitted By: | BOB CLARK-RIDDELL (AUTH_RP) | | | | | |
| Title: | 3Q08 GROUNDWATER MONITORING REPORT | | | | | |
| Title Link: | | | | | https://geotracker.waterboards.ca.gov/esi/uploads/geo_report/9955870687/T0608500667.PDF | |
| Document Type: | Monitoring Reports | | | | Document Date: 8/30/2005 | |
| Type: | MONITORING REPORT - QUARTERLY | | | | Submitted: | |
| Submitted By: | JOE FREY (AUTH_RP) | | | | | |
| Title: | SECOND QUARTER 2005 GROUNDWATER MONITORING WELL SAMPLING REPORT AND SIOTE STATUS UPDATE | | | | | |
| Title Link: | | | | | https://geotracker.waterboards.ca.gov/esi/uploads/geo_report/4104703605/T0608500667.PDF | |
| Document Type: | Monitoring Reports | | | | Document Date: 8/1/1998 | |
| Type: | MONITORING REPORT - QUARTERLY | | | | Submitted: | |
| Submitted By: | MICHAEL SCHUSTER (REGULATOR) | | | | | |
| Title: | GW MONITORING REPORT 08/01/1998 - 11/26/2013 - | | | | | |
| Title Link: | | | | | https://geotracker.waterboards.ca.gov/regulators/deliverable_documents/5233219981/GWM%5FR%5F2010%2D05%2D05%2Epdf | |
| Document Type: | Monitoring Reports | | | | Document Date: 8/1/1998 | |
| Type: | MONITORING REPORT - QUARTERLY | | | | Submitted: | |
| Submitted By: | MICHAEL SCHUSTER (REGULATOR) | | | | | |
| Title: | GW MONITORING REPORT 08/01/1998 - 11/26/2013 - | | | | | |
| Title Link: | | | | | https://geotracker.waterboards.ca.gov/regulators/deliverable_documents/5233219981/GWM%5FR%5F2013%2D06%2D03%2Epdf | |
| Document Type: | Monitoring Reports | | | | Document Date: 1/5/1995 | |

| Map Key | Number of Records | Direction | Distance (mi/ft) | Elev/Diff (ft) | Site | DB |
|--|--------------------------|---|-------------------------|-----------------------|--|-----------|
| Type: Submitted By: Title: Title Link: | | MONITORING REPORT - QUARTERLY | | | Submitted: MICHAEL SCHUSTER (REGULATOR) GW MONITORING REPORT 01/05/1995 - 10/31/2007 - https://geotracker.waterboards.ca.gov/regulators/deliverable_documents/6396575033/GWM%5FR%5F2005%2D10%2D31%2Epdf | |
| Document Type: Type: Submitted By: Title: Title Link: | | Monitoring Reports MONITORING REPORT - QUARTERLY | | | Document Date: 1/5/1995 Submitted: MICHAEL SCHUSTER (REGULATOR) GW MONITORING REPORT 01/05/1995 - 10/31/2007 - https://geotracker.waterboards.ca.gov/regulators/deliverable_documents/6396575033/GWM%5FR%5F2004%2D07%2D23%2Epdf | |
| Document Type: Type: Submitted By: Title: Title Link: | | Monitoring Reports MONITORING REPORT - QUARTERLY | | | Document Date: 1/5/1995 Submitted: MICHAEL SCHUSTER (REGULATOR) GW MONITORING REPORT 01/05/1995 - 10/31/2007 - https://geotracker.waterboards.ca.gov/regulators/deliverable_documents/6396575033/GWM%5FR%5F2007%2D09%2D14%2Epdf | |
| Document Type: Type: Submitted By: Title: Title Link: | | Monitoring Reports MONITORING REPORT - QUARTERLY | | | Document Date: 1/5/1995 Submitted: MICHAEL SCHUSTER (REGULATOR) GW MONITORING REPORT 01/05/1995 - 10/31/2007 - https://geotracker.waterboards.ca.gov/regulators/deliverable_documents/6396575033/GWM%5FR%5F2005%2D06%2D08%2Epdf | |
| Document Type: Type: Submitted By: Title: Title Link: | | Site Documents WELL DESTRUCTION REPORT | | | Document Date: 7/2/2021 Submitted: BOB CLARK-RIDDELL (AUTH_RP) WELL DESTRUCTION AND WASTE REMOVAL REPORT https://geotracker.waterboards.ca.gov/esi/uploads/geo_report/9753750145/T0608500667.PDF | |
| Document Type: Type: Submitted By: Title: Title Link: | | Site Documents REQUEST FOR CLOSURE | | | Document Date: 6/12/2019 Submitted: BOB CLARK-RIDDELL (AUTH_RP) ADDITIONAL OFFSITE ASSESSMENT REPORT AND CLOSURE REQUEST https://geotracker.waterboards.ca.gov/esi/uploads/geo_report/9473685145/T0608500667.PDF | |
| Document Type: Type: Submitted By: Title: Title Link: | | Site Documents CORRESPONDENCE | | | Document Date: 1/11/2016 Submitted: BOB CLARK-RIDDELL (AUTH_RP) RESPONSE TO COMMENTS https://geotracker.waterboards.ca.gov/esi/uploads/geo_report/3786947667/T0608500667.PDF | |
| Document Type: Type: Submitted By: Title: Title Link: | | Site Documents STAFF LETTER | | | Document Date: 7/12/2013 Submitted: CHRIS WIDMANN (REGULATOR) WORKPLAN - ADDITIONAL SITE ASSESSMENT https://geotracker.waterboards.ca.gov/view_documents?global_id=T0608500667&enforcement_id=6167206 | |
| Document Type: Type: Submitted By: Title: Title Link: | | Site Documents WELL INSTALLATION REPORT | | | Document Date: 1/5/1995 Submitted: MICHAEL SCHUSTER (REGULATOR) WELL CONSTRUCTION APPLICATION 01/05/1995 https://geotracker.waterboards.ca.gov/view_documents?global_id=T0608500667&document_id=5922583 | |
| Document Type: Type: Submitted By: Title: Title Link: | | Monitoring Reports MONITORING REPORT - QUARTERLY | | | Document Date: 1/5/1995 Submitted: MICHAEL SCHUSTER (REGULATOR) GW MONITORING REPORT 01/05/1995 - 10/31/2007 - https://geotracker.waterboards.ca.gov/regulators/deliverable_documents/6396575033/GWM%5FR%5F1997%2D04%2D17%2Epdf | |
| Document Type: Type: Submitted By: Title: Title Link: | | Monitoring Reports MONITORING REPORT - QUARTERLY | | | Document Date: 1/5/1995 Submitted: MICHAEL SCHUSTER (REGULATOR) GW MONITORING REPORT 01/05/1995 - 10/31/2007 - https://geotracker.waterboards.ca.gov/regulators/deliverable_documents/6396575033/GWM%5FR%5F2001% | |

| Map Key | Number of Records | Direction | Distance (mi/ft) | Elev/Diff (ft) | Site | DB |
|-----------------------|---|-----------|------------------|-----------------------|-----------------|----|
| | | | | | 2D04%2D25%2Epdf | |
| Document Type: | Monitoring Reports | | | Document Date: | 8/1/1998 | |
| Type: | MONITORING REPORT - QUARTERLY | | | Submitted: | | |
| Submitted By: | MICHAEL SCHUSTER (REGULATOR) | | | | | |
| Title: | GW MONITORING REPORT 08/01/1998 - 11/26/2013 - | | | | | |
| Title Link: | https://geotracker.waterboards.ca.gov/regulators/deliverable_documents/5233219981/GWM%5FR%5F2011%2D11%2D22%2Epdf | | | | | |
| Document Type: | Monitoring Reports | | | Document Date: | 1/5/1995 | |
| Type: | MONITORING REPORT - QUARTERLY | | | Submitted: | | |
| Submitted By: | MICHAEL SCHUSTER (REGULATOR) | | | | | |
| Title: | GW MONITORING REPORT 01/05/1995 - 10/31/2007 - | | | | | |
| Title Link: | https://geotracker.waterboards.ca.gov/regulators/deliverable_documents/6396575033/GWM%5FR%5F2002%2D02%2D14%2Epdf | | | | | |
| Document Type: | Monitoring Reports | | | Document Date: | 1/5/1995 | |
| Type: | MONITORING REPORT - QUARTERLY | | | Submitted: | | |
| Submitted By: | MICHAEL SCHUSTER (REGULATOR) | | | | | |
| Title: | GW MONITORING REPORT 01/05/1995 - 10/31/2007 - | | | | | |
| Title Link: | https://geotracker.waterboards.ca.gov/regulators/deliverable_documents/6396575033/GWM%5FR%5F2001%2D07%2D27%2Epdf | | | | | |
| Document Type: | Site Documents | | | Document Date: | 11/18/2009 | |
| Type: | STAFF LETTER | | | Submitted: | | |
| Submitted By: | KRISTI CONG (REGULATOR) | | | | | |
| Title: | STAFF LETTER | | | | | |
| Title Link: | https://geotracker.waterboards.ca.gov/view_documents?global_id=T0608500667&enforcement_id=6035983 | | | | | |
| Document Type: | Site Documents | | | Document Date: | 1/6/2020 | |
| Type: | STAFF LETTER | | | Submitted: | | |
| Submitted By: | TRAVIS FLORA (REGULATOR) | | | | | |
| Title: | DEH APPROVES WELL DESTRUCTIONS | | | | | |
| Title Link: | https://geotracker.waterboards.ca.gov/view_documents?global_id=T0608500667&enforcement_id=6424220 | | | | | |
| Document Type: | Site Documents | | | Document Date: | 6/19/2019 | |
| Type: | STAFF LETTER | | | Submitted: | | |
| Submitted By: | TRAVIS FLORA (REGULATOR) | | | | | |
| Title: | NO FURTHER ACTION, PENDING LOW-THREAT CLOSURE REVIEW | | | | | |
| Title Link: | https://geotracker.waterboards.ca.gov/view_documents?global_id=T0608500667&enforcement_id=6406313 | | | | | |
| Document Type: | Site Documents | | | Document Date: | 8/12/2009 | |
| Type: | STAFF LETTER | | | Submitted: | | |
| Submitted By: | KRISTI CONG (REGULATOR) | | | | | |
| Title: | THIRD QUARTER SEMI-ANNUAL GROUNDWATER MONITORING REPORT | | | | | |
| Title Link: | https://geotracker.waterboards.ca.gov/view_documents?global_id=T0608500667&enforcement_id=6027233 | | | | | |
| Document Type: | Site Documents | | | Document Date: | 12/6/2006 | |
| Type: | REPORTS - QUARTERLY STATUS REPORT | | | Submitted: | | |
| Submitted By: | JOE FREY (AUTH_RP) | | | | | |
| Title: | THIRD QUARTER 2006 GROUNDWATER MONITORING WELL AND SAMPLING REPORT AND SITE STATUS UPDATE | | | | | |
| Title Link: | https://geotracker.waterboards.ca.gov/esi/uploads/geo_report/8363377213/T0608500667.PDF | | | | | |
| Document Type: | Site Documents | | | Document Date: | 1/5/1995 | |
| Type: | INTERIM REMEDIAL ACTION REPORT | | | Submitted: | | |
| Submitted By: | MICHAEL SCHUSTER (REGULATOR) | | | | | |
| Title: | INTERIM REMEDIAL ACTION PLAN 01/05/1995 | | | | | |
| Title Link: | https://geotracker.waterboards.ca.gov/view_documents?global_id=T0608500667&document_id=5922568 | | | | | |
| Document Type: | Monitoring Reports | | | Document Date: | 4/30/2015 | |
| Type: | MONITORING REPORT - SEMI-ANNUALLY | | | Submitted: | | |
| Submitted By: | BOB CLARK-RIDDELL (AUTH_RP) | | | | | |
| Title: | GROUNDWATER MONITORING AND BIOREMEDIATION PILOT TEST REPORT - SECOND HALF 2014 | | | | | |
| Title Link: | https://geotracker.waterboards.ca.gov/esi/uploads/geo_report/5237159073/T0608500667.PDF | | | | | |
| Document Type: | Monitoring Reports | | | Document Date: | 6/3/2013* | |
| Type: | MONITORING REPORT - SEMI-ANNUALLY | | | Submitted: | | |
| Submitted By: | BOB CLARK-RIDDELL (AUTH_RP) | | | | | |

| Map Key | Number of Records | Direction | Distance (mi/ft) | Elev/Diff (ft) | Site | DB |
|-----------------------|---|---|-------------------------|-----------------------|-------------|-----------|
| Title: | | GROUNDWATER MONITORING REPORT - FIRST HALF 2013 | | | | |
| Title Link: | | https://geotracker.waterboards.ca.gov/esi/uploads/geo_report/5546201586/T0608500667.PDF | | | | |
| Document Type: | Monitoring Reports | | | Document Date: | 12/11/2012* | |
| Type: | MONITORING REPORT - SEMI-ANNUALLY | | | Submitted: | | |
| Submitted By: | BOB CLARK-RIDDELL (AUTH_RP) | | | | | |
| Title: | GROUNDWATER MONITORING REPORT - SECOND HALF 2012 | | | | | |
| Title Link: | https://geotracker.waterboards.ca.gov/esi/uploads/geo_report/4151391208/T0608500667.PDF | | | | | |
| Document Type: | Monitoring Reports | | | Document Date: | 11/12/2010* | |
| Type: | MONITORING REPORT - QUARTERLY | | | Submitted: | | |
| Submitted By: | BOB CLARK-RIDDELL (AUTH_RP) | | | | | |
| Title: | GROUNDWATER MONITORING REPORT - THIRD QUARTER 2010 | | | | | |
| Title Link: | https://geotracker.waterboards.ca.gov/esi/uploads/geo_report/1083780944/T0608500667.PDF | | | | | |
| Document Type: | Site Documents | | | Document Date: | 7/15/2015 | |
| Type: | OTHER REPORT / DOCUMENT | | | Submitted: | | |
| Submitted By: | BOB CLARK-RIDDELL (AUTH_RP) | | | | | |
| Title: | COMPLIANCE SAMPLING REPORT | | | | | |
| Title Link: | https://geotracker.waterboards.ca.gov/esi/uploads/geo_report/1947836339/T0608500667.PDF | | | | | |
| Document Type: | Monitoring Reports | | | Document Date: | 2/21/2008 | |
| Type: | MONITORING REPORT - QUARTERLY | | | Submitted: | | |
| Submitted By: | BOB CLARK-RIDDELL (AUTH_RP) | | | | | |
| Title: | GROUNDWATER MONITORING REPORT - FOURTH QUARTER 2007 | | | | | |
| Title Link: | https://geotracker.waterboards.ca.gov/esi/uploads/geo_report/7063816905/T0608500667.PDF | | | | | |
| Document Type: | Monitoring Reports | | | Document Date: | 8/1/1998 | |
| Type: | MONITORING REPORT - QUARTERLY | | | Submitted: | | |
| Submitted By: | MICHAEL SCHUSTER (REGULATOR) | | | | | |
| Title: | GW MONITORING REPORT 08/01/1998 - 11/26/2013 - | | | | | |
| Title Link: | https://geotracker.waterboards.ca.gov/regulators/deliverable_documents/5233219981/GWM%5FR%5F2011%2D01%2D26%2Epdf | | | | | |
| Document Type: | Monitoring Reports | | | Document Date: | 8/1/1998 | |
| Type: | MONITORING REPORT - QUARTERLY | | | Submitted: | | |
| Submitted By: | MICHAEL SCHUSTER (REGULATOR) | | | | | |
| Title: | GW MONITORING REPORT 08/01/1998 - 11/26/2013 - | | | | | |
| Title Link: | https://geotracker.waterboards.ca.gov/regulators/deliverable_documents/5233219981/GWM%5FR%5F2009%2D08%2D07%2Epdf | | | | | |
| Document Type: | Site Documents | | | Document Date: | 10/2/2009 | |
| Type: | STAFF LETTER | | | Submitted: | | |
| Submitted By: | KRISTI CONG (REGULATOR) | | | | | |
| Title: | SITE ASSESSMENT REPORT | | | | | |
| Title Link: | https://geotracker.waterboards.ca.gov/view_documents?global_id=T0608500667&enforcement_id=6031782 | | | | | |
| Document Type: | Site Documents | | | Document Date: | 12/22/2008 | |
| Type: | STAFF LETTER | | | Submitted: | | |
| Submitted By: | KRISTI CONG (REGULATOR) | | | | | |
| Title: | STAFF LETTER | | | | | |
| Title Link: | https://geotracker.waterboards.ca.gov/view_documents?global_id=T0608500667&enforcement_id=5997995 | | | | | |
| Document Type: | Site Documents | | | Document Date: | 8/13/2008 | |
| Type: | OTHER REPORT / DOCUMENT | | | Submitted: | | |
| Submitted By: | BOB CLARK-RIDDELL (AUTH_RP) | | | | | |
| Title: | RECOMMENDATION TO PREPARE WORKPLAN FOR CONDUCTING FURTHER CHARACTERIZATION AND FEASIBILITY TESTING | | | | | |
| Title Link: | https://geotracker.waterboards.ca.gov/esi/uploads/geo_report/7095770597/T0608500667.PDF | | | | | |
| Document Type: | Site Documents | | | Document Date: | 1/4/2006 | |
| Type: | WORKPLANS - INVESTIGATION WP | | | Submitted: | | |
| Submitted By: | JOE FREY (AUTH_RP) | | | | | |
| Title: | WORKPLAN FOR INSTALLATION OF ADDITIONAL GROUNDWATER MONITORING WELLS AND AQUIFER CHARACTERISTICS TESTING DATED DECEMBER 30, 2005 | | | | | |
| Title Link: | https://geotracker.waterboards.ca.gov/esi/uploads/geo_report/5378705680/T0608500667.PDF | | | | | |
| Document Type: | Site Documents | | | Document Date: | 12/12/2000 | |
| Type: | NPDES / WDR REPORTS | | | Submitted: | | |

| Map Key | Number of Records | Direction | Distance (mi/ft) | Elev/Diff (ft) | Site | DB |
|---|--------------------------|------------------|-------------------------|-----------------------|--|---|
| Submitted By: Title: Title Link: | | | | | MICHAEL SCHUSTER (REGULATOR) NPDES MISCELLANEOUS REPORTS 12/12/2000 https://geotracker.waterboards.ca.gov/view_documents?global_id=T0608500667&document_id=5922573 | |
| Document Type: Type: | | | | | Site Documents NOTIFICATION - PUBLIC NOTICE OF CASE CLOSURE | Document Date: 10/31/2019 Submitted: |
| Submitted By: Title: Title Link: | | | | | TRAVIS FLORA (REGULATOR) NOTIFICATION - PUBLIC NOTICE OF CASE CLOSURE https://geotracker.waterboards.ca.gov/view_documents?global_id=T0608500667&enforcement_id=6419149 | |
| Document Type: Type: | | | | | Site Documents STAFF LETTER | Document Date: 5/25/2017 Submitted: |
| Submitted By: Title: Title Link: | | | | | SOMIRA PECH (REGULATOR) WORK PLAN APPROVAL https://geotracker.waterboards.ca.gov/view_documents?global_id=T0608500667&enforcement_id=6321176 | |
| Document Type: Type: | | | | | Site Documents EMAIL CORRESPONDENCE | Document Date: 10/1/2015 Submitted: |
| Submitted By: Title: Title Link: | | | | | CANDACE GARCIA (REGULATOR) EMAIL CORRESPONDENCE https://geotracker.waterboards.ca.gov/view_documents?global_id=T0608500667&document_id=5860051 | |
| Document Type: Type: | | | | | Site Documents SITE ASSESSMENT REPORT | Document Date: 5/6/2015 Submitted: |
| Submitted By: Title: Title Link: | | | | | BOB CLARK-RIDDELL (AUTH_RP) ADDITIONAL SITE ASSESSMENT REPORT https://geotracker.waterboards.ca.gov/esi/uploads/geo_report/2655174016/T0608500667.PDF | |
| Document Type: Type: | | | | | Site Documents STAFF LETTER | Document Date: 3/4/2014 Submitted: |
| Submitted By: Title: Title Link: | | | | | CHRIS WIDMANN (REGULATOR) SEMI ANNUAL GROUNDWATER MONITORING AND REMEDIATION PERFORMANCE REPORTS, AND SITE ASSESSMENT REPORT https://geotracker.waterboards.ca.gov/view_documents?global_id=T0608500667&enforcement_id=6194514 | |
| Document Type: Type: | | | | | Site Documents SITE ASSESSMENT REPORT | Document Date: 7/30/2010* Submitted: |
| Submitted By: Title: Title Link: | | | | | BOB CLARK-RIDDELL (AUTH_RP) INVESTIGATION REPORT https://geotracker.waterboards.ca.gov/esi/uploads/geo_report/1231157600/T0608500667.PDF | |
| Document Type: Type: | | | | | Monitoring Reports MONITORING REPORT - SEMI-ANNUALLY | Document Date: 5/6/2015 Submitted: |
| Submitted By: Title: Title Link: | | | | | BOB CLARK-RIDDELL (AUTH_RP) GROUNDWATER MONITORING AND BIOREMEDIATION PILOT TEST REPORT - FIRST HALF 2015 https://geotracker.waterboards.ca.gov/esi/uploads/geo_report/8900901556/T0608500667.PDF | |
| Document Type: Type: | | | | | Monitoring Reports MONITORING REPORT - SEMI-ANNUALLY | Document Date: 11/22/2011 Submitted: |
| Submitted By: Title: Title Link: | | | | | BOB CLARK-RIDDELL (AUTH_RP) GROUNDWATER MONITORING REPORT - SECOND HALF 2011 https://geotracker.waterboards.ca.gov/esi/uploads/geo_report/9719593822/T0608500667.PDF | |
| Document Type: Type: | | | | | Monitoring Reports MONITORING REPORT - QUARTERLY | Document Date: 10/31/2007 Submitted: |
| Submitted By: Title: Title Link: | | | | | BOB CLARK-RIDDELL (AUTH_RP) GROUNDWATER MONITORING REPORT - THIRD QUARTER 2007 https://geotracker.waterboards.ca.gov/esi/uploads/geo_report/1554213583/T0608500667.PDF | |
| Document Type: Type: | | | | | Monitoring Reports MONITORING REPORT - QUARTERLY | Document Date: 6/4/2007 Submitted: |
| Submitted By: Title: Title Link: | | | | | BOB CLARK-RIDDELL (AUTH_RP) 1Q07 GROUNDWATER MONITORING REPORT https://geotracker.waterboards.ca.gov/esi/uploads/geo_report/8961759805/T0608500667.PDF | |
| Document Type: Type: | | | | | Monitoring Reports MONITORING REPORT - QUARTERLY | Document Date: 11/10/2006 Submitted: |
| Submitted By: | | | | | JOE FREY (AUTH_RP) | |

| Map Key | Number of Records | Direction | Distance (mi/ft) | Elev/Diff (ft) | Site | DB |
|-----------------------|--|------------------|-------------------------|-----------------------|---|-----------|
| Title: | | | | | FIRST QUARTER 2006 GROUNDWATER MONITORING WELL SAMPLING REPORT AND SITE STATUS UPDATE | |
| Title Link: | | | | | https://geotracker.waterboards.ca.gov/esi/uploads/geo_report/2986378550/T0608500667.PDF | |
| Document Type: | Monitoring Reports | | | | Document Date: 11/16/2005 | |
| Type: | MONITORING REPORT - QUARTERLY | | | | Submitted: | |
| Submitted By: | JOE FREY (AUTH_RP) | | | | | |
| Title: | THIRD QUARTER 2005 GROUNDWATER MONITORING WELL SAMPLING REPORT | | | | | |
| Title Link: | | | | | https://geotracker.waterboards.ca.gov/esi/uploads/geo_report/7217954337/T0608500667.PDF | |
| Document Type: | Monitoring Reports | | | | Document Date: 8/1/1998 | |
| Type: | MONITORING REPORT - QUARTERLY | | | | Submitted: | |
| Submitted By: | MICHAEL SCHUSTER (REGULATOR) | | | | | |
| Title: | GW MONITORING REPORT 08/01/1998 - 11/26/2013 - | | | | | |
| Title Link: | | | | | https://geotracker.waterboards.ca.gov/regulators/deliverable_documents/5233219981/GWM%5FR%5F2008%2D08%2D12%2Epdf | |
| Document Type: | Monitoring Reports | | | | Document Date: 1/5/1995 | |
| Type: | MONITORING REPORT - QUARTERLY | | | | Submitted: | |
| Submitted By: | MICHAEL SCHUSTER (REGULATOR) | | | | | |
| Title: | GW MONITORING REPORT 01/05/1995 - 10/31/2007 - | | | | | |
| Title Link: | | | | | https://geotracker.waterboards.ca.gov/regulators/deliverable_documents/6396575033/GWM%5FR%5F2002%2D11%2D27%2Epdf | |
| Document Type: | Monitoring Reports | | | | Document Date: 1/5/1995 | |
| Type: | MONITORING REPORT - QUARTERLY | | | | Submitted: | |
| Submitted By: | MICHAEL SCHUSTER (REGULATOR) | | | | | |
| Title: | GW MONITORING REPORT 01/05/1995 - 10/31/2007 - | | | | | |
| Title Link: | | | | | https://geotracker.waterboards.ca.gov/regulators/deliverable_documents/6396575033/GWM%5FR%5F2006%2D08%2D28%2Epdf | |
| Document Type: | Monitoring Reports | | | | Document Date: 1/5/1995 | |
| Type: | MONITORING REPORT - QUARTERLY | | | | Submitted: | |
| Submitted By: | MICHAEL SCHUSTER (REGULATOR) | | | | | |
| Title: | GW MONITORING REPORT 01/05/1995 - 10/31/2007 - | | | | | |
| Title Link: | | | | | https://geotracker.waterboards.ca.gov/regulators/deliverable_documents/6396575033/GWM%5FR%5F2000%2D06%2D29%2Epdf | |
| Document Type: | Monitoring Reports | | | | Document Date: 1/5/1995 | |
| Type: | MONITORING REPORT - QUARTERLY | | | | Submitted: | |
| Submitted By: | MICHAEL SCHUSTER (REGULATOR) | | | | | |
| Title: | GW MONITORING REPORT 01/05/1995 - 10/31/2007 - | | | | | |
| Title Link: | | | | | https://geotracker.waterboards.ca.gov/regulators/deliverable_documents/6396575033/GWM%5FR%5F1998%2D07%2Epdf | |
| Document Type: | Monitoring Reports | | | | Document Date: 1/5/1995 | |
| Type: | MONITORING REPORT - QUARTERLY | | | | Submitted: | |
| Submitted By: | MICHAEL SCHUSTER (REGULATOR) | | | | | |
| Title: | GW MONITORING REPORT 01/05/1995 - 10/31/2007 - | | | | | |
| Title Link: | | | | | https://geotracker.waterboards.ca.gov/regulators/deliverable_documents/6396575033/GWM%5FR%5F1999%2D06%2D23%2Epdf | |
| Document Type: | Monitoring Reports | | | | Document Date: 1/5/1995 | |
| Type: | MONITORING REPORT - QUARTERLY | | | | Submitted: | |
| Submitted By: | MICHAEL SCHUSTER (REGULATOR) | | | | | |
| Title: | GW MONITORING REPORT 01/05/1995 - 10/31/2007 - | | | | | |
| Title Link: | | | | | https://geotracker.waterboards.ca.gov/regulators/deliverable_documents/6396575033/GWM%5FR%5F2006%2D05%2D22%2Epdf | |
| Document Type: | Site Documents | | | | Document Date: 3/1/2018 | |
| Type: | STAFF LETTER | | | | Submitted: | |
| Submitted By: | TRAVIS FLORA (REGULATOR) | | | | | |
| Title: | DEH CONCURS WITH ADDITIONAL OFFSITE ASSESSMENT | | | | | |
| Title Link: | | | | | https://geotracker.waterboards.ca.gov/view_documents?global_id=T0608500667&enforcement_id=6350187 | |
| Document Type: | Site Documents | | | | Document Date: 2/22/2018 | |
| Type: | SITE ASSESSMENT REPORT | | | | Submitted: | |
| Submitted By: | BOB CLARK-RIDDELL (AUTH_RP) | | | | | |
| Title: | OFFSITE ASSESSMENT REPORT | | | | | |

| Map Key | Number of Records | Direction | Distance (mi/ft) | Elev/Diff (ft) | Site | DB |
|-----------------------|--|------------------|-------------------------|-----------------------|---|-----------|
| Title Link: | | | | | https://geotracker.waterboards.ca.gov/esi/uploads/geo_report/8702322602/T0608500667.PDF | |
| Document Type: | Site Documents | | | | Document Date: 5/9/2017 | |
| Type: | SOIL VAPOR INTRUSION INVESTIGATION WORKPLAN | | | | Submitted: | |
| Submitted By: | BOB CLARK-RIDDELL (AUTH_RP) | | | | | |
| Title: | REVISED OFFSITE ASSESSMENT WORKPLAN | | | | | |
| Title Link: | | | | | https://geotracker.waterboards.ca.gov/esi/uploads/geo_report/1642683565/T0608500667.PDF | |
| Document Type: | Site Documents | | | | Document Date: 6/9/2016 | |
| Type: | CLEAN UP FUND - CASE CLOSURE REVIEW SUMMARY REPORT (RSR) | | | | Submitted: | |
| Submitted By: | (REGULATOR) | | | | | |
| Title: | 743 1ST RSR RATIONALE FOR ADDITIONAL WORK JUNE 2016 | | | | | |
| Title Link: | | | | | https://geotracker.waterboards.ca.gov/view_documents?global_id=T0608500667&enforcement_id=6395572 | |
| Document Type: | Site Documents | | | | Document Date: 10/7/2015 | |
| Type: | CORRESPONDENCE | | | | Submitted: | |
| Submitted By: | CANDACE GARCIA (REGULATOR) | | | | | |
| Title: | RETURNED TO SENDER | | | | | |
| Title Link: | | | | | https://geotracker.waterboards.ca.gov/view_documents?global_id=T0608500667&document_id=5874768 | |
| Document Type: | Site Documents | | | | Document Date: 9/24/2015 | |
| Type: | OTHER REPORT / DOCUMENT | | | | Submitted: | |
| Submitted By: | CANDACE GARCIA (REGULATOR) | | | | | |
| Title: | RETURNED TO SENDER | | | | | |
| Title Link: | | | | | https://geotracker.waterboards.ca.gov/view_documents?global_id=T0608500667&document_id=5890047 | |
| Document Type: | Site Documents | | | | Document Date: 5/12/2015 | |
| Type: | STAFF LETTER | | | | Submitted: | |
| Submitted By: | CHRIS WIDMANN (REGULATOR) | | | | | |
| Title: | NFA LETTER | | | | | |
| Title Link: | | | | | https://geotracker.waterboards.ca.gov/view_documents?global_id=T0608500667&enforcement_id=6244754 | |
| Document Type: | Site Documents | | | | Document Date: 11/25/2013* | |
| Type: | SITE INVESTIGATION WORKPLAN | | | | Submitted: | |
| Submitted By: | BOB CLARK-RIDDELL (AUTH_RP) | | | | | |
| Title: | ADDITIONAL SITE ASSESSMENT WORKPLAN | | | | | |
| Title Link: | | | | | https://geotracker.waterboards.ca.gov/esi/uploads/geo_report/7231922209/T0608500667.PDF | |
| Document Type: | Site Documents | | | | Document Date: 1/25/2012 | |
| Type: | FEASIBILITY STUDY REPORT | | | | Submitted: | |
| Submitted By: | BOB CLARK-RIDDELL (AUTH_RP) | | | | | |
| Title: | FEASIBILITY TEST REPORT AND INTERIM REMEDIATION WORKPLAN | | | | | |
| Title Link: | | | | | https://geotracker.waterboards.ca.gov/esi/uploads/geo_report/3137847185/T0608500667.PDF | |
| Document Type: | Site Documents | | | | Document Date: 7/8/2010 | |
| Type: | STAFF LETTER | | | | Submitted: | |
| Submitted By: | (REGULATOR) | | | | | |
| Title: | QUARTERLY GROUNDWATER MONITORING REPORTS | | | | | |
| Title Link: | | | | | https://geotracker.waterboards.ca.gov/view_documents?global_id=T0608500667&enforcement_id=6054115 | |
| Document Type: | Site Documents | | | | Document Date: 3/30/1994 | |
| Type: | STAFF LETTER | | | | Submitted: | |
| Submitted By: | ASHA TURMAN (REGULATOR) | | | | | |
| Title: | DISCHARGE OF GROUNDWATER FROM GAS AND SHOP | | | | | |
| Title Link: | | | | | https://geotracker.waterboards.ca.gov/view_documents?global_id=T0608500667&enforcement_id=6264204 | |
| Document Type: | Site Documents | | | | Document Date: 2/28/1990 | |
| Type: | OTHER WORKPLAN | | | | Submitted: | |
| Submitted By: | MICHAEL SCHUSTER (REGULATOR) | | | | | |
| Title: | WORK PLAN 02/28/1990 - 11/25/2013 | | | | | |
| Title Link: | | | | | https://geotracker.waterboards.ca.gov/view_documents?global_id=T0608500667&document_id=5922585 | |
| Document Type: | Site Documents | | | | Document Date: 10/23/1988 | |
| Type: | OTHER REPORT / DOCUMENT | | | | Submitted: | |
| Submitted By: | MICHAEL SCHUSTER (REGULATOR) | | | | | |
| Title: | MISCELLANEOUS REPORT 10/23/1988 - 11/30/1989 | | | | | |
| Title Link: | | | | | https://geotracker.waterboards.ca.gov/view_documents?global_id=T0608500667&document_id=5922569 | |

| <i>Map Key</i> | <i>Number of Records</i> | <i>Direction</i> | <i>Distance (mi/ft)</i> | <i>Elev/Diff (ft)</i> | <i>Site</i> | <i>DB</i> |
|-----------------------|---|------------------|-------------------------|-----------------------|----------------------------------|-----------|
| Document Type: | Monitoring Reports | | | | Document Date: 5/22/2012* | |
| Type: | MONITORING REPORT - SEMI-ANNUALLY | | | | Submitted: | |
| Submitted By: | BOB CLARK-RIDDELL (AUTH_RP) | | | | | |
| Title: | GROUNDWATER MONITORING REPORT - FIRST HALF 2012 | | | | | |
| Title Link: | https://geotracker.waterboards.ca.gov/esi/uploads/geo_report/9665435731/T0608500667.PDF | | | | | |
| Document Type: | Monitoring Reports | | | | Document Date: 1/26/2011* | |
| Type: | MONITORING REPORT - QUARTERLY | | | | Submitted: | |
| Submitted By: | BOB CLARK-RIDDELL (AUTH_RP) | | | | | |
| Title: | GROUNDWATER MONITORING REPORT - FOURTH QUARTER 2010 | | | | | |
| Title Link: | https://geotracker.waterboards.ca.gov/esi/uploads/geo_report/7178922295/T0608500667.PDF | | | | | |
| Document Type: | Monitoring Reports | | | | Document Date: 8/1/1998 | |
| Type: | MONITORING REPORT - QUARTERLY | | | | Submitted: | |
| Submitted By: | MICHAEL SCHUSTER (REGULATOR) | | | | | |
| Title: | GW MONITORING REPORT 08/01/1998 - 11/26/2013 - | | | | | |
| Title Link: | https://geotracker.waterboards.ca.gov/regulators/deliverable_documents/5233219981/GWM%5FR%5F2008%2D12%2D12%2Epdf | | | | | |
| Document Type: | Monitoring Reports | | | | Document Date: 8/1/1998 | |
| Type: | MONITORING REPORT - QUARTERLY | | | | Submitted: | |
| Submitted By: | MICHAEL SCHUSTER (REGULATOR) | | | | | |
| Title: | GW MONITORING REPORT 08/01/1998 - 11/26/2013 - | | | | | |
| Title Link: | https://geotracker.waterboards.ca.gov/regulators/deliverable_documents/5233219981/GWM%5FR%5F2009%2D01%2D31%2Epdf | | | | | |
| Document Type: | Monitoring Reports | | | | Document Date: 1/5/1995 | |
| Type: | MONITORING REPORT - QUARTERLY | | | | Submitted: | |
| Submitted By: | MICHAEL SCHUSTER (REGULATOR) | | | | | |
| Title: | GW MONITORING REPORT 01/05/1995 - 10/31/2007 - | | | | | |
| Title Link: | https://geotracker.waterboards.ca.gov/regulators/deliverable_documents/6396575033/GWM%5FR%5F1995%2D01%2D05%2Epdf | | | | | |
| Document Type: | Monitoring Reports | | | | Document Date: 1/5/1995 | |
| Type: | MONITORING REPORT - QUARTERLY | | | | Submitted: | |
| Submitted By: | MICHAEL SCHUSTER (REGULATOR) | | | | | |
| Title: | GW MONITORING REPORT 01/05/1995 - 10/31/2007 - | | | | | |
| Title Link: | https://geotracker.waterboards.ca.gov/regulators/deliverable_documents/6396575033/GWM%5FR%5F2002%2D01%2D28%2Epdf | | | | | |
| Document Type: | Monitoring Reports | | | | Document Date: 1/5/1995 | |
| Type: | MONITORING REPORT - QUARTERLY | | | | Submitted: | |
| Submitted By: | MICHAEL SCHUSTER (REGULATOR) | | | | | |
| Title: | GW MONITORING REPORT 01/05/1995 - 10/31/2007 - | | | | | |
| Title Link: | https://geotracker.waterboards.ca.gov/regulators/deliverable_documents/6396575033/GWM%5FR%5F2005%2D08%2D18%2Epdf | | | | | |
| Document Type: | Monitoring Reports | | | | Document Date: 1/5/1995 | |
| Type: | MONITORING REPORT - QUARTERLY | | | | Submitted: | |
| Submitted By: | MICHAEL SCHUSTER (REGULATOR) | | | | | |
| Title: | GW MONITORING REPORT 01/05/1995 - 10/31/2007 - | | | | | |
| Title Link: | https://geotracker.waterboards.ca.gov/regulators/deliverable_documents/6396575033/GWM%5FR%5F2004%2D11%2D05%2Epdf | | | | | |
| Document Type: | Monitoring Reports | | | | Document Date: 1/5/1995 | |
| Type: | MONITORING REPORT - QUARTERLY | | | | Submitted: | |
| Submitted By: | MICHAEL SCHUSTER (REGULATOR) | | | | | |
| Title: | GW MONITORING REPORT 01/05/1995 - 10/31/2007 - | | | | | |
| Title Link: | https://geotracker.waterboards.ca.gov/regulators/deliverable_documents/6396575033/GWM%5FR%5F2000%2D10%2D30%2Epdf | | | | | |
| Document Type: | Monitoring Reports | | | | Document Date: 1/5/1995 | |
| Type: | MONITORING REPORT - QUARTERLY | | | | Submitted: | |
| Submitted By: | MICHAEL SCHUSTER (REGULATOR) | | | | | |
| Title: | GW MONITORING REPORT 01/05/1995 - 10/31/2007 - | | | | | |
| Title Link: | https://geotracker.waterboards.ca.gov/regulators/deliverable_documents/6396575033/GWM%5FR%5F2006%2D01%2D11%2Epdf | | | | | |

| Map Key | Number of Records | Direction | Distance (mi/ft) | Elev/Diff (ft) | Site | DB |
|-----------------------|---|------------------|-------------------------|-----------------------|----------------------------------|-----------|
| Document Type: | Site Documents | | | | Document Date: 11/3/2009 | |
| Type: | STAFF LETTER | | | | Submitted: | |
| Submitted By: | KRISTI CONG (REGULATOR) | | | | | |
| Title: | STAFF LETTER | | | | | |
| Title Link: | https://geotracker.waterboards.ca.gov/view_documents?global_id=T0608500667&enforcement_id=6035890 | | | | | |
| Document Type: | Site Documents | | | | Document Date: 1/22/2009* | |
| Type: | PRELIMINARY SITE ASSESSMENT WORKPLAN - ADDENDUM | | | | Submitted: | |
| Submitted By: | BOB CLARK-RIDDELL (AUTH_RP) | | | | | |
| Title: | PRELIMINARY SITE CONCEPTUAL MODEL AND WORKPLAN FOR ADDITIONAL SITE ASSESSMENT | | | | | |
| Title Link: | https://geotracker.waterboards.ca.gov/esi/uploads/geo_report/6847426474/T0608500667.PDF | | | | | |
| Document Type: | Site Documents | | | | Document Date: 2/20/2007 | |
| Type: | REPORTS - OTHER | | | | Submitted: | |
| Submitted By: | JOE FREY (AUTH_RP) | | | | | |
| Title: | AQUIFER CHARACTERISTICS TESTING | | | | | |
| Title Link: | https://geotracker.waterboards.ca.gov/esi/uploads/geo_report/1154600381/T0608500667.PDF | | | | | |
| Document Type: | Site Documents | | | | Document Date: 6/3/2005 | |
| Type: | OTHER REPORT | | | | Submitted: | |
| Submitted By: | MICHAEL SCHUSTER (REGULATOR) | | | | | |
| Title: | MAP & METROSCAN INFORMATION 06/03/2005 | | | | | |
| Title Link: | https://geotracker.waterboards.ca.gov/view_documents?global_id=T0608500667&enforcement_id=6321869 | | | | | |
| Document Type: | Site Documents | | | | Document Date: 6/3/2005 | |
| Type: | OTHER REPORT / DOCUMENT | | | | Submitted: | |
| Submitted By: | MICHAEL SCHUSTER (REGULATOR) | | | | | |
| Title: | STATE INFORMATION 06/03/2005 | | | | | |
| Title Link: | https://geotracker.waterboards.ca.gov/view_documents?global_id=T0608500667&document_id=5922579 | | | | | |
| Document Type: | Site Documents | | | | Document Date: 12/15/2000 | |
| Type: | OTHER REPORT / DOCUMENT | | | | Submitted: | |
| Submitted By: | MICHAEL SCHUSTER (REGULATOR) | | | | | |
| Title: | SOIL DISPOSAL REPORT 12/15/2000 | | | | | |
| Title Link: | https://geotracker.waterboards.ca.gov/view_documents?global_id=T0608500667&document_id=5922576 | | | | | |
| Document Type: | Site Documents | | | | Document Date: 11/3/1988 | |
| Type: | UNAUTHORIZED RELEASE FORM | | | | Submitted: | |
| Submitted By: | MICHAEL SCHUSTER (REGULATOR) | | | | | |
| Title: | UNAUTHORIZED RELEASE FORM 11/03/1988 - 11/06/1990 | | | | | |
| Title Link: | https://geotracker.waterboards.ca.gov/view_documents?global_id=T0608500667&document_id=5922582 | | | | | |
| Document Type: | Monitoring Reports | | | | Document Date: 1/16/2006 | |
| Type: | MONITORING REPORT - QUARTERLY | | | | Submitted: | |
| Submitted By: | JOE FREY (AUTH_RP) | | | | | |
| Title: | FOURTH QUARTER 2005 GROUNDWATER MONITORING WELL SAMPLING REPORT | | | | | |
| Title Link: | https://geotracker.waterboards.ca.gov/esi/uploads/geo_report/5634000480/T0608500667.PDF | | | | | |
| Document Type: | Monitoring Reports | | | | Document Date: 8/1/1998 | |
| Type: | MONITORING REPORT - QUARTERLY | | | | Submitted: | |
| Submitted By: | MICHAEL SCHUSTER (REGULATOR) | | | | | |
| Title: | GW MONITORING REPORT 08/01/1998 - 11/26/2013 - | | | | | |
| Title Link: | https://geotracker.waterboards.ca.gov/regulators/deliverable_documents/5233219981/GWM%5FR%5F2008%2D01%2D31%2Epdf | | | | | |
| Document Type: | Monitoring Reports | | | | Document Date: 8/1/1998 | |
| Type: | MONITORING REPORT - QUARTERLY | | | | Submitted: | |
| Submitted By: | MICHAEL SCHUSTER (REGULATOR) | | | | | |
| Title: | GW MONITORING REPORT 08/01/1998 - 11/26/2013 - | | | | | |
| Title Link: | https://geotracker.waterboards.ca.gov/regulators/deliverable_documents/5233219981/GWM%5FR%5F2011%2D05%2D13%2Epdf | | | | | |
| Document Type: | Monitoring Reports | | | | Document Date: 8/1/1998 | |
| Type: | MONITORING REPORT - QUARTERLY | | | | Submitted: | |
| Submitted By: | MICHAEL SCHUSTER (REGULATOR) | | | | | |
| Title: | GW MONITORING REPORT 08/01/1998 - 11/26/2013 - | | | | | |
| Title Link: | https://geotracker.waterboards.ca.gov/regulators/deliverable_documents/5233219981/GWM%5FR%5F2008%2D05%2D09%2Epdf | | | | | |

| Map Key | Number of Records | Direction | Distance (mi/ft) | Elev/Diff (ft) | Site | DB |
|-----------------------|---|------------------|-------------------------|-----------------------|----------------------------------|-----------|
| Document Type: | Monitoring Reports | | | | Document Date: 8/1/1998 | |
| Type: | MONITORING REPORT - QUARTERLY | | | | Submitted: | |
| Submitted By: | MICHAEL SCHUSTER (REGULATOR) | | | | | |
| Title: | GW MONITORING REPORT 08/01/1998 - 11/26/2013 - | | | | | |
| Title Link: | https://geotracker.waterboards.ca.gov/regulators/deliverable_documents/5233219981/GWM%5FR%2D1998%2D08%2Epdf | | | | | |
| Document Type: | Monitoring Reports | | | | Document Date: 1/5/1995 | |
| Type: | MONITORING REPORT - QUARTERLY | | | | Submitted: | |
| Submitted By: | MICHAEL SCHUSTER (REGULATOR) | | | | | |
| Title: | GW MONITORING REPORT 01/05/1995 - 10/31/2007 - | | | | | |
| Title Link: | https://geotracker.waterboards.ca.gov/regulators/deliverable_documents/6396575033/GWM%5FR%5F2005%2D01%2D28%2Epdf | | | | | |
| Document Type: | Monitoring Reports | | | | Document Date: 1/5/1995 | |
| Type: | MONITORING REPORT - QUARTERLY | | | | Submitted: | |
| Submitted By: | MICHAEL SCHUSTER (REGULATOR) | | | | | |
| Title: | GW MONITORING REPORT 01/05/1995 - 10/31/2007 - | | | | | |
| Title Link: | https://geotracker.waterboards.ca.gov/regulators/deliverable_documents/6396575033/GWM%5FR%5F2004%2D03%2D09%2Epdf | | | | | |
| Document Type: | Monitoring Reports | | | | Document Date: 1/5/1995 | |
| Type: | MONITORING REPORT - QUARTERLY | | | | Submitted: | |
| Submitted By: | MICHAEL SCHUSTER (REGULATOR) | | | | | |
| Title: | GW MONITORING REPORT 01/05/1995 - 10/31/2007 - | | | | | |
| Title Link: | https://geotracker.waterboards.ca.gov/regulators/deliverable_documents/6396575033/GWM%5FR%5F2007%2D05%2D25%2Epdf | | | | | |
| Document Type: | Monitoring Reports | | | | Document Date: 1/5/1995 | |
| Type: | MONITORING REPORT - QUARTERLY | | | | Submitted: | |
| Submitted By: | MICHAEL SCHUSTER (REGULATOR) | | | | | |
| Title: | GW MONITORING REPORT 01/05/1995 - 10/31/2007 - | | | | | |
| Title Link: | https://geotracker.waterboards.ca.gov/regulators/deliverable_documents/6396575033/GWM%5FR%5F1997%2D08%2Epdf | | | | | |
| Document Type: | Monitoring Reports | | | | Document Date: 1/5/1995 | |
| Type: | MONITORING REPORT - QUARTERLY | | | | Submitted: | |
| Submitted By: | MICHAEL SCHUSTER (REGULATOR) | | | | | |
| Title: | GW MONITORING REPORT 01/05/1995 - 10/31/2007 - | | | | | |
| Title Link: | https://geotracker.waterboards.ca.gov/regulators/deliverable_documents/6396575033/GWM%5FR%5F2007%2D01%2D29%2Epdf | | | | | |
| Document Type: | Site Documents | | | | Document Date: 8/16/2021 | |
| Type: | CLOSURE/NO FURTHER ACTION LETTER | | | | Submitted: | |
| Submitted By: | TRAVIS FLORA (REGULATOR) | | | | | |
| Title: | CLOSURE/NO FURTHER ACTION LETTER | | | | | |
| Title Link: | https://geotracker.waterboards.ca.gov/view_documents?global_id=T0608500667&enforcement_id=6473973 | | | | | |
| Document Type: | Site Documents | | | | Document Date: 6/11/2019 | |
| Type: | STAFF LETTER | | | | Submitted: | |
| Submitted By: | TRAVIS FLORA (REGULATOR) | | | | | |
| Title: | OUT OF COMPLIANCE - FIRST NOTICE | | | | | |
| Title Link: | https://geotracker.waterboards.ca.gov/view_documents?global_id=T0608500667&enforcement_id=6404964 | | | | | |
| Document Type: | Site Documents | | | | Document Date: 11/23/2015 | |
| Type: | EMAIL CORRESPONDENCE | | | | Submitted: | |
| Submitted By: | CANDACE GARCIA (REGULATOR) | | | | | |
| Title: | EMAIL CORRESPONDENCE | | | | | |
| Title Link: | https://geotracker.waterboards.ca.gov/view_documents?global_id=T0608500667&document_id=5868639 | | | | | |
| Document Type: | Site Documents | | | | Document Date: 9/24/2015 | |
| Type: | STAFF LETTER | | | | Submitted: | |
| Submitted By: | CANDACE GARCIA (REGULATOR) | | | | | |
| Title: | PUBLIC COMMENT PERIOD NOTICE RE. DEH INTENTION TO CLOSE CASE | | | | | |
| Title Link: | https://geotracker.waterboards.ca.gov/view_documents?global_id=T0608500667&enforcement_id=6263497 | | | | | |
| Document Type: | Site Documents | | | | Document Date: 1/25/2012 | |
| Type: | CAP/RAP - FEASIBILITY STUDY REPORT | | | | Submitted: | |

| <i>Map Key</i> | <i>Number of Records</i> | <i>Direction</i> | <i>Distance (mi/ft)</i> | <i>Elev/Diff (ft)</i> | <i>Site</i> | <i>DB</i> |
|---|--------------------------|------------------|-------------------------|-----------------------|--|--|
| Submitted By: Title: Title Link: | | | | | MICHAEL SCHUSTER (REGULATOR) FEASIBILITY STUDY 01/25/2012 https://geotracker.waterboards.ca.gov/view_documents?global_id=T0608500667&document_id=5922562 | |
| Document Type: Type: | | | | | Site Documents PRELIMINARY SITE ASSESSMENT WORKPLAN - ADDENDUM | Document Date: 4/25/2016 Submitted: |
| Submitted By: Title: Title Link: | | | | | BOB CLARK-RIDDELL (AUTH_RP) SITE ASSESSMENT WORKPLAN https://geotracker.waterboards.ca.gov/esi/uploads/geo_report/1146109044/T0608500667.PDF | |
| Document Type: Type: | | | | | Site Documents REPORTS - INVESTIGATION RPT. | Document Date: 2/3/2006 Submitted: |
| Submitted By: Title: Title Link: | | | | | JOE FREY (AUTH_RP) DIRECT-PUSH GROUNDWATER SAMPLING INVESTIGATION DATED SEPTEMBER 20, 2005 https://geotracker.waterboards.ca.gov/esi/uploads/geo_report/1454251945/T0608500667.PDF | |
| Document Type: Type: | | | | | Site Documents EMAIL CORRESPONDENCE | Document Date: 1/25/2016 Submitted: |
| Submitted By: Title: Title Link: | | | | | CANDACE GARCIA (REGULATOR) EMAIL CORRESPONDENCE https://geotracker.waterboards.ca.gov/view_documents?global_id=T0608500667&document_id=5876276 | |
| Document Type: Type: | | | | | Site Documents EMAIL CORRESPONDENCE | Document Date: 1/6/2016 Submitted: |
| Submitted By: Title: Title Link: | | | | | CANDACE GARCIA (REGULATOR) EMAIL AND ATTACHMENTS https://geotracker.waterboards.ca.gov/view_documents?global_id=T0608500667&document_id=5874049 | |
| Document Type: Type: | | | | | Site Documents EMAIL CORRESPONDENCE | Document Date: 12/16/2015 Submitted: |
| Submitted By: Title: Title Link: | | | | | CANDACE GARCIA (REGULATOR) EMAIL CORRESPONDENCE https://geotracker.waterboards.ca.gov/view_documents?global_id=T0608500667&document_id=5872096 | |
| Document Type: Type: | | | | | Site Documents CORRESPONDENCE | Document Date: 10/18/2015 Submitted: |
| Submitted By: Title: Title Link: | | | | | CANDACE GARCIA (REGULATOR) RETURNED TO SENDER https://geotracker.waterboards.ca.gov/view_documents?global_id=T0608500667&document_id=5864539 | |
| Document Type: Type: | | | | | Site Documents STAFF LETTER | Document Date: 5/17/2011 Submitted: |
| Submitted By: Title: Title Link: | | | | | (REGULATOR) REPORT – FEASIBILITY TEST https://geotracker.waterboards.ca.gov/view_documents?global_id=T0608500667&enforcement_id=6086979 | |
| Document Type: Type: | | | | | Site Documents CORRESPONDENCE | Document Date: 1/1/1988 Submitted: |
| Submitted By: Title: Title Link: | | | | | MICHAEL SCHUSTER (REGULATOR) CORRESPONDENCE 1988 - 2010 https://geotracker.waterboards.ca.gov/view_documents?global_id=T0608500667&document_id=5922561 | |
| Document Type: Type: | | | | | Monitoring Reports MONITORING REPORT - SEMI-ANNUALLY | Document Date: 11/26/2013* Submitted: |
| Submitted By: Title: Title Link: | | | | | BOB CLARK-RIDDELL (AUTH_RP) GROUNDWATER MONITORING REPORT - SECOND HALF 2013 https://geotracker.waterboards.ca.gov/esi/uploads/geo_report/2974387466/T0608500667.PDF | |
| Document Type: Type: | | | | | Monitoring Reports MONITORING REPORT - SEMI-ANNUALLY | Document Date: 5/5/2010 Submitted: |
| Submitted By: Title: Title Link: | | | | | BOB CLARK-RIDDELL (AUTH_RP) GROUNDWATER MONITORING REPORT - FIRST HALF 2010 https://geotracker.waterboards.ca.gov/esi/uploads/geo_report/4104468107/T0608500667.PDF | |
| Document Type: Type: | | | | | Monitoring Reports MONITORING REPORT - SEMI-ANNUALLY | Document Date: 11/12/2009 Submitted: |
| Submitted By: Title: | | | | | BOB CLARK-RIDDELL (AUTH_RP) GROUNDWATER MONITORING REPORT - SECOND HALF 2009 | |

| Map Key | Number of Records | Direction | Distance (mi/ft) | Elev/Diff (ft) | Site | DB |
|-----------------------|---|------------------|-------------------------|-----------------------|---|-----------|
| Title Link: | | | | | https://geotracker.waterboards.ca.gov/esi/uploads/geo_report/7607543051/T0608500667.PDF | |
| Document Type: | Monitoring Reports | | | | Document Date: 2/4/2009* | |
| Type: | MONITORING REPORT - QUARTERLY | | | | Submitted: | |
| Submitted By: | BOB CLARK-RIDDELL (AUTH_RP) | | | | | |
| Title: | 4Q08 GROUNDWATER MONITORING REPORT | | | | | |
| Title Link: | | | | | https://geotracker.waterboards.ca.gov/esi/uploads/geo_report/8013604283/T0608500667.PDF | |
| Document Type: | Monitoring Reports | | | | Document Date: 9/19/2007 | |
| Type: | MONITORING REPORT - QUARTERLY | | | | Submitted: | |
| Submitted By: | BOB CLARK-RIDDELL (AUTH_RP) | | | | | |
| Title: | GROUNDWATER MONITORING REPORT - SECOND QUARTER 2007 | | | | | |
| Title Link: | | | | | https://geotracker.waterboards.ca.gov/esi/uploads/geo_report/5641238152/T0608500667.PDF | |
| Document Type: | Monitoring Reports | | | | Document Date: 8/1/1998 | |
| Type: | MONITORING REPORT - QUARTERLY | | | | Submitted: | |
| Submitted By: | MICHAEL SCHUSTER (REGULATOR) | | | | | |
| Title: | GW MONITORING REPORT 08/01/1998 - 11/26/2013 - | | | | | |
| Title Link: | | | | | https://geotracker.waterboards.ca.gov/regulators/deliverable_documents/5233219981/GWM%5FR%5F2009%2D11%2D12%2Epdf | |
| Document Type: | Monitoring Reports | | | | Document Date: 8/1/1998 | |
| Type: | MONITORING REPORT - QUARTERLY | | | | Submitted: | |
| Submitted By: | MICHAEL SCHUSTER (REGULATOR) | | | | | |
| Title: | GW MONITORING REPORT 08/01/1998 - 11/26/2013 - | | | | | |
| Title Link: | | | | | https://geotracker.waterboards.ca.gov/regulators/deliverable_documents/5233219981/GWM%5FR%5F2012%2D12%2D11%2Epdf | |
| Document Type: | Monitoring Reports | | | | Document Date: 1/5/1995 | |
| Type: | MONITORING REPORT - QUARTERLY | | | | Submitted: | |
| Submitted By: | MICHAEL SCHUSTER (REGULATOR) | | | | | |
| Title: | GW MONITORING REPORT 01/05/1995 - 10/31/2007 - | | | | | |
| Title Link: | | | | | https://geotracker.waterboards.ca.gov/regulators/deliverable_documents/6396575033/GWM%5FR%5F2007%2D10%2D31%2Epdf | |
| Document Type: | Monitoring Reports | | | | Document Date: 1/5/1995 | |
| Type: | MONITORING REPORT - QUARTERLY | | | | Submitted: | |
| Submitted By: | MICHAEL SCHUSTER (REGULATOR) | | | | | |
| Title: | GW MONITORING REPORT 01/05/1995 - 10/31/2007 - | | | | | |
| Title Link: | | | | | https://geotracker.waterboards.ca.gov/regulators/deliverable_documents/6396575033/GWM%5FR%5F1999%2D10%2Epdf | |
| Document Type: | Site Documents | | | | Document Date: 5/9/2017 | |
| Type: | STAFF LETTER | | | | Submitted: | |
| Submitted By: | CANDACE GARCIA (REGULATOR) | | | | | |
| Title: | REVISED SITE ASSESSMENT WORKPLAN | | | | | |
| Title Link: | | | | | https://geotracker.waterboards.ca.gov/view_documents?global_id=T0608500667&enforcement_id=6319370 | |
| Document Type: | Site Documents | | | | Document Date: 1/20/2016 | |
| Type: | STAFF LETTER | | | | Submitted: | |
| Submitted By: | CANDACE GARCIA (REGULATOR) | | | | | |
| Title: | SITE ASSESSMENT WORKPLAN | | | | | |
| Title Link: | | | | | https://geotracker.waterboards.ca.gov/view_documents?global_id=T0608500667&enforcement_id=6273489 | |
| Document Type: | Site Documents | | | | Document Date: 11/30/2015 | |
| Type: | RESCISSION OF ENFORCEMENT ACTION | | | | Submitted: | |
| Submitted By: | JOHN WOLFENDEN (REGULATOR) | | | | | |
| Title: | RESCISSION OF CAO NO. 90-017 | | | | | |
| Title Link: | | | | | https://geotracker.waterboards.ca.gov/view_documents?global_id=T0608500667&enforcement_id=6268632 | |
| Document Type: | Site Documents | | | | Document Date: 5/11/2011 | |
| Type: | PILOT STUDY / TREATABILITY WORKPLAN | | | | Submitted: | |
| Submitted By: | BOB CLARK-RIDDELL (AUTH_RP) | | | | | |
| Title: | FEASIBILITY TEST WORKPLAN | | | | | |
| Title Link: | | | | | https://geotracker.waterboards.ca.gov/esi/uploads/geo_report/9676335155/T0608500667.PDF | |
| Document Type: | Site Documents | | | | Document Date: 8/13/2008 | |
| Type: | CAP/RAP - OTHER REPORT | | | | Submitted: | |
| Submitted By: | MICHAEL SCHUSTER (REGULATOR) | | | | | |

| Map Key | Number of Records | Direction | Distance (mi/ft) | Elev/Diff (ft) | Site | DB |
|-----------------------|--|------------------|-------------------------|-----------------------|---|-----------|
| Title: | | | | | CORRECTIVE ACTION PLAN 08/13/2008 | |
| Title Link: | | | | | https://geotracker.waterboards.ca.gov/view_documents?global_id=T0608500667&document_id=5922560 | |
| Document Type: | Site Documents | | | | Document Date: 8/18/2005 | |
| Type: | OTHER REPORT / DOCUMENT | | | | Submitted: | |
| Submitted By: | MICHAEL SCHUSTER (REGULATOR) | | | | | |
| Title: | STATUS REPORT 08/18/2005 - 11/21/2006 | | | | | |
| Title Link: | | | | | https://geotracker.waterboards.ca.gov/view_documents?global_id=T0608500667&document_id=5922577 | |
| Document Type: | Site Documents | | | | Document Date: 11/10/2003 | |
| Type: | SOIL AND WATER INVESTIGATION REPORT | | | | Submitted: | |
| Submitted By: | MICHAEL SCHUSTER (REGULATOR) | | | | | |
| Title: | SOIL & WATER INVESTIGATION REPORT 11/10/2003 - 07/30/2010 | | | | | |
| Title Link: | | | | | https://geotracker.waterboards.ca.gov/view_documents?global_id=T0608500667&document_id=5922580 | |
| Document Type: | Site Documents | | | | Document Date: 10/31/1988 | |
| Type: | OTHER REPORT / DOCUMENT | | | | Submitted: | |
| Submitted By: | MICHAEL SCHUSTER (REGULATOR) | | | | | |
| Title: | MISCELLANEOUS SAMPLE RESULTS 10/31/1988 -02/20/2007 | | | | | |
| Title Link: | | | | | https://geotracker.waterboards.ca.gov/view_documents?global_id=T0608500667&document_id=5922571 | |
| Document Type: | Monitoring Reports | | | | Document Date: 4/29/2009 | |
| Type: | MONITORING REPORT - QUARTERLY | | | | Submitted: | |
| Submitted By: | BOB CLARK-RIDDELL (AUTH_RP) | | | | | |
| Title: | 1Q09 GROUNDWATER MONITORING REPORT | | | | | |
| Title Link: | | | | | https://geotracker.waterboards.ca.gov/esi/uploads/geo_report/1109484016/T0608500667.PDF | |
| Document Type: | Monitoring Reports | | | | Document Date: 8/19/2008 | |
| Type: | MONITORING REPORT - QUARTERLY | | | | Submitted: | |
| Submitted By: | BOB CLARK-RIDDELL (AUTH_RP) | | | | | |
| Title: | 2Q08 GROUNDWATER MONITORING REPORT | | | | | |
| Title Link: | | | | | https://geotracker.waterboards.ca.gov/esi/uploads/geo_report/1835875570/T0608500667.PDF | |
| Document Type: | Monitoring Reports | | | | Document Date: 5/21/2008 | |
| Type: | MONITORING REPORT - QUARTERLY | | | | Submitted: | |
| Submitted By: | BOB CLARK-RIDDELL (AUTH_RP) | | | | | |
| Title: | 1Q08 GROUNDWATER MONITORING REPORT | | | | | |
| Title Link: | | | | | https://geotracker.waterboards.ca.gov/esi/uploads/geo_report/9808241903/T0608500667.PDF | |
| Document Type: | Monitoring Reports | | | | Document Date: 11/16/2005 | |
| Type: | MONITORING REPORT - QUARTERLY | | | | Submitted: | |
| Submitted By: | JOE FREY (AUTH_RP) | | | | | |
| Title: | FIRST QUARTER 2005 GROUNDWATER MONITORING WELL SAMPLING REPORT | | | | | |
| Title Link: | | | | | https://geotracker.waterboards.ca.gov/esi/uploads/geo_report/9005017936/T0608500667.PDF | |
| Document Type: | Monitoring Reports | | | | Document Date: 8/1/1998 | |
| Type: | MONITORING REPORT - QUARTERLY | | | | Submitted: | |
| Submitted By: | MICHAEL SCHUSTER (REGULATOR) | | | | | |
| Title: | GW MONITORING REPORT 08/01/1998 - 11/26/2013 - | | | | | |
| Title Link: | | | | | https://geotracker.waterboards.ca.gov/regulators/deliverable_documents/5233219981/GWM%5FR%5F2009%2D04%2D29%2Epdf | |
| Document Type: | Monitoring Reports | | | | Document Date: 8/1/1998 | |
| Type: | MONITORING REPORT - QUARTERLY | | | | Submitted: | |
| Submitted By: | MICHAEL SCHUSTER (REGULATOR) | | | | | |
| Title: | GW MONITORING REPORT 08/01/1998 - 11/26/2013 - | | | | | |
| Title Link: | | | | | https://geotracker.waterboards.ca.gov/regulators/deliverable_documents/5233219981/GWM%5FR%5F2012%2D5%2D22%2Epdf | |
| Document Type: | Monitoring Reports | | | | Document Date: 1/5/1995 | |
| Type: | MONITORING REPORT - QUARTERLY | | | | Submitted: | |
| Submitted By: | MICHAEL SCHUSTER (REGULATOR) | | | | | |
| Title: | GW MONITORING REPORT 01/05/1995 - 10/31/2007 - | | | | | |
| Title Link: | | | | | https://geotracker.waterboards.ca.gov/regulators/deliverable_documents/6396575033/GWM%5FR%5F2000%2D01%2D26%2Epdf | |
| Document Type: | Monitoring Reports | | | | Document Date: 1/5/1995 | |
| Type: | MONITORING REPORT - QUARTERLY | | | | Submitted: | |

| Map Key | Number of Records | Direction | Distance (mi/ft) | Elev/Diff (ft) | Site | DB |
|---------|-------------------|-----------|------------------|----------------|------|----|
|---------|-------------------|-----------|------------------|----------------|------|----|

Submitted By: MICHAEL SCHUSTER (REGULATOR)
Title: GW MONITORING REPORT 01/05/1995 - 10/31/2007 -
Title Link: https://geotracker.waterboards.ca.gov/regulators/deliverable_documents/6396575033/GWM%5FR%5F1999%2D04%2D12%2Epdf

Document Type: Monitoring Reports **Document Date:** 1/5/1995
Type: MONITORING REPORT - QUARTERLY **Submitted:**
Submitted By: MICHAEL SCHUSTER (REGULATOR)
Title: GW MONITORING REPORT 01/05/1995 - 10/31/2007 -
Title Link: https://geotracker.waterboards.ca.gov/regulators/deliverable_documents/6396575033/GWM%5FR%5F2006%2D11%2D21%2Epdf

| | | | | | | |
|--------------------|--------|-----|--------------------|---------------|--|------|
| 36 | 1 of 2 | ESE | 0.36 / 1,894.32 | 88.02 / -2 | DELLA MAGGIORE STONE 87 N. 30TH STREET SAN JOSE CA 95116 | LUST |
|--------------------|--------|-----|--------------------|---------------|--|------|

| | | | |
|----------------------------|-------------------------|----------------------|-------------------|
| Global ID: | T0608535809 | Census Tract: | 6085501401 |
| Status Date: | 3/9/2016 | Match Key: | T0608535809 |
| Case Type: | LUST CLEANUP SITE | County: | SANTA CLARA |
| Oil Field: | | Latitude: | 37.3506843099387 |
| Oil Field Operator: | | Longitude: | -121.863768696785 |
| Status: | COMPLETED - CASE CLOSED | RWQCB Region: | |

LUST Cleanup Sites from GeoTracker Cleanup Sites Data Download - Facilities Detail

CUF Case: YES
Lead Agency: SANTA CLARA COUNTY LOP
Case Worker: GOR
Local Agency: SANTA CLARA COUNTY LOP
RB Case No: 14-741
Local Case No: 07S1E04K04f
File Location: All Files are on GeoTracker or in the Local Agency Database
Potential COC: Benzene, Toluene, Xylene, MTBE / TBA / Other Fuel Oxygenates, Gasoline
Potential Media of Concern: Other Groundwater (uses other than drinking water), Soil, Surface water
Begin Date: 5/11/2005
How Discovered: Tank Closure
How Discovered Description: Tank removal
Stop Method: Close and Remove Tank, Remove Contents
Stop Description: Removed contents and tank
Calwater Watershed Name: Santa Clara - Coyote Creek (205.30)
DWR GW Subbasin Name: Santa Clara Valley - Santa Clara (2-009.02)
Disadvantaged Community:
CalEnvScreen Score:
Coordinate Source: Google Map Move
Discharge Cause: Unknown
Discharge Source: Other
EPA Region: 9
Leak Reported Dt: 2005-08-11 00:00:00
Military DoD Site: No
No Further Action Dt: 2016-03-09 00:00:00
Qty Rlsd Gallons: 0
Facility Project Sub Type:
Calenviroscreen 3 Score: 91-95%
Calenviroscreen 4 Score: 70-75%
Site History:

This site contains a warehouse and stone-working shop. On May 2005, one 2,000 gallon UST used to store gasoline was removed from the site. Confirmation soil samples collected beneath the tank indicated gasoline has been release and report showed TPHg 1.5 ppm and MTBE 1.9 ppm. Subsurface investigations were conducted at the site in July and September 2006. A total of 11 temporary borings were advanced at the site, The investigaiton findings indicated that impacts to soil were restricted to the immediate vicinity of the former UST, however petroleum hydrocarbon impacts to groundwater appeared to extend southward beneath Five Wounds Lane, In June 2007 six borings at the site were advanced. Results of the investigation indicated that contaminants had migrated south-southeast beneath Five Wounds Lane and MTBE concentrations in groundwater appeared to increase with distance from the former UST excavation. In September 2007 five wells were constructed, one within the boundaries of the former UST and four ofsite within the public right-of-way of Five Wounds Lane. the lateral extent of the plume west of MW-3 and south of MW-4 was not defined and additional investigation was assessed. In February 2008, grab groundwater samples from three borings located west of MW-3 and southwest of MW-4 indicated that the non=detect plume boundary exists somewhere within 50 feet west-southwest of Mw-3. TPHg and MTBE were both reported at c concentration of 69 ppb in the grab groundwater sample. Site access to the Five Wounds Catholic School property to advance a boring south of MW-4

| Map Key | Number of Records | Direction | Distance (mi/ft) | Elev/Diff (ft) | Site | DB |
|----------------|--------------------------|------------------|-------------------------|-----------------------|-------------|-----------|
|----------------|--------------------------|------------------|-------------------------|-----------------------|-------------|-----------|

was not obtained. On October 2008, three additional MW were installed. Last sampling event took place October 2008 and resulted in the following highest concentrations: TPHg 290 ppb and MTBE 276 ppb. Workplan to define the lateral extent and to conduct soil gas survey was requested in May 2009.

LUST Cleanup Sites from GeoTracker Cleanup Sites Data Download - Regulatory Contacts

Contact Type: Local Agency Caseworker - Primary Caseworker
Contact Name: Gerald O'Regan
Organization Name: SANTA CLARA COUNTY LOP
Address: 1555 BERGER DRIVE STE 300
City: SAN JOSE
Email: gerald.o'regan@deh.sccgov.org
Phone No:

Contact Type: Regional Board Caseworker
Contact Name: Regional Water Board
Organization Name: SAN FRANCISCO BAY RWQCB (REGION 2)
Address: 1515 CLAY ST SUITE 1400
City: OAKLAND
Email:
Phone No:

LUST Cleanup Sites from GeoTracker Cleanup Sites Data Download - Status History

Status: Open - Eligible for Closure
Status Date: 3/30/2015

Status: Open - Site Assessment
Status Date: 8/11/2005

Status: Open - Site Assessment
Status Date: 8/19/2005

Status: Completed - Case Closed
Status Date: 3/9/2016

Status: Open - Case Begin Date
Status Date: 5/11/2005

LUST Sites from GeoTracker Search - Regulatory Profile

Site Facility Name: DELLA MAGGIORE STONE
Site Facility Type: LUST CLEANUP SITE
Cleanup Status: COMPLETED - CASE CLOSED
Address: 87 N. 30TH STREET
City: SAN JOSE
Zip: 95116
County: SANTA CLARA
Report Link: https://geotracker.waterboards.ca.gov/profile_report?global_id=T0608535809
Cleanup Status Detail: COMPLETED - CASE CLOSED AS OF 3/9/2016
Project Status:
Cleanup History Link: https://geotracker.waterboards.ca.gov/profile_report_include?global_id=T0608535809&tabname=regulatoryhistory
Potential COC: BENZENE, GASOLINE, MTBE / TBA / OTHER FUEL OXYGENATES, TOLUENE, XYLENE
Potential Media of Concern: OTHER GROUNDWATER (USES OTHER THAN DRINKING WATER), SOIL, SURFACE WATER
File Location: ALL FILES ARE ON GEOTRACKER OR IN THE LOCAL AGENCY DATABASE
User Defined Beneficial Use:
Designated Beneficial Use: MUN, AGR, IND, PROC
DWR GW Sub Basin: Santa Clara Valley - Santa Clara (2-009.02)
Calwater Watershed Name: Santa Clara - Coyote Creek (205.30)
Post Closure Site Management:
Future Land Use:
Cleanup Oversight Agencies: SANTA CLARA COUNTY LOP (LEAD) - CASE #: 07S1E04K04f
CASEWORKER: Gerald O'Regan
SAN FRANCISCO BAY RWQCB (REGION 2) - CASE #: 14-741
CASEWORKER: Regional Water Board

| Map Key | Number of Records | Direction | Distance (mi/ft) | Elev/Diff (ft) | Site | DB |
|--|-------------------|--|------------------|----------------|------|----|
| CUF Claim No: | | 19092 | | | | |
| CUF Priority Assig: | | C | | | | |
| CUF Amount Paid: | | \$131,513 | | | | |
| WDR Place Type: | | | | | | |
| WDR File No: | | | | | | |
| WDR Order No: | | | | | | |
| Project Oversight Agencies: | | | | | | |
| Facility Type: | | | | | | |
| Composting Method: | | | | | | |
| Grndwtr Monitoring Frequency: | | # OF WELLS MONITORED - SEMI-ANNUALLY : 8 | | | | |
| Designated Beneficial Use Desc: | | Municipal and Domestic Supply, Agricultural Supply, Industrial Service Supply, Industrial Process Supply | | | | |
| Site History: | | | | | | |

This site contains a warehouse and stone-working shop. On May 2005, one 2,000 gallon UST used to store gasoline was removed from the site. Confirmation soil samples collected beneath the tank indicated gasoline has been release and report showed TPHg 1.5 ppm and MTBE 1.9 ppm. Subsurface investigations were conducted at the site in July and September 2006. A total of 11 temporary borings were advanced at the site, The investigaiton findings indicated that impacts to soil were restricted to the immediate vicinity of the former UST, however petroleum hydrocarbon impacts to groundwater appeared to extend southward beneath Five Wounds Lane, In June 2007 six borings at the site were advanced. Results of the investigation indicated that contaminants had migrated south-southeast beneath Five Wounds Lane and MTBE concentrations in groundwater appeared to increase with distance from the former UST excavation. In September 2007 five wells were constructed, one within the boundaries of the former UST and four ofsite within the public right-of-way of Five Wounds Lane. the lateral extent of the plume west of MW-3 and south of MW-4 was not defined and additional investigation was assessed. In February 2008, grab groundwater samples from three borings located west of MW-3 and southwest of MW-4 indicated that the non=detect plume boundary exists somewhere within 50 feet west-southwest of Mw-3. TPHg and MTBE were both reported at c concentration of 69 ppb in the grab groundwater sample. Site access to the Five Wounds Catholic School property to advance a boring south of MW-4 was not obtained. On October 2008, three additional MW were installed. Last sampling event took place October 2008 and resulted in the following highest concentrations: TPHg 290 ppb and MTBE 276 ppb. Workplan to define the lateral extent and to conduct soil gas survey was requested in May 2009.

LUST Sites from GeoTracker Search - Cleanup Status History

| | |
|----------------|-----------------------------|
| Status: | Open - Site Assessment |
| Date : | 8/19/2005 |
| Status: | Completed - Case Closed |
| Date : | 3/9/2016 |
| Status: | Open - Eligible for Closure |
| Date : | 3/30/2015 |
| Status: | Open - Site Assessment |
| Date : | 8/11/2005 |
| Status: | Open - Case Begin Date |
| Date : | 5/11/2005 |

Sites from GeoTracker Search - Regulatory Activities (as of Jan 25, 2023)

| | |
|------------------------------------|---|
| Action Type: | Response Requested - Workplans |
| Action: | Site Investigation Workplan - Regulator Responded |
| Action Date: | 10/17/2014 |
| Received Issue Date: | 10/17/2014 |
| Doc Link: | https://geotracker.waterboards.ca.gov/view_documents_all?global_id=T0608535809&doc_id=5823191 |
| Title Description Comments: | |

Workplan for Offsite Subsurface Petroleum Contamination Investigation - Workplan is from 2006. Work was completed 8 years ago. This comment is the only required written response.

| | |
|------------------------------------|---|
| Action Type: | Response Requested - Reports |
| Action: | Soil and Water Investigation Report - Regulator Responded |
| Action Date: | 9/28/2014 |
| Received Issue Date: | 12/3/2014 |
| Doc Link: | https://geotracker.waterboards.ca.gov/view_documents_all?global_id=T0608535809&doc_id=5804665 |
| Title Description Comments: | |

Assessment Report **Note: Many records provided by the department have a truncated [Title Description Comments] field.

| <i>Map Key</i> | <i>Number of Records</i> | <i>Direction</i> | <i>Distance (mi/ft)</i> | <i>Elev/Diff (ft)</i> | <i>Site</i> | <i>DB</i> |
|----------------|--------------------------|------------------|-------------------------|-----------------------|-------------|-----------|
|----------------|--------------------------|------------------|-------------------------|-----------------------|-------------|-----------|

Action Type: Response Requested - Other
Action: Correspondence
Action Date: 8/20/2014
Received Issue Date: 8/20/2014
Doc Link: https://geotracker.waterboards.ca.gov/view_documents_all?global_id=T0608535809&doc_id=5818067
Title Description Comments:

UST Cleanup Fund Letter to RP- Claim Number 019092 **Note: Many records provided by the department have a truncated [Title Description Comments] field.

Action Type: Response Requested - Reports
Action: Monitoring Report - Quarterly
Action Date: 7/30/2014
Received Issue Date:
Doc Link:
Title Description Comments:

Second Quarter 2014 GWM Report **Note: Many records provided by the department have a truncated [Title Description Comments] field.

Action Type: Other Regulatory Actions
Action: Staff Letter
Action Date: 5/15/2014
Received Issue Date: 5/15/2014
Doc Link: https://geotracker.waterboards.ca.gov/view_documents?global_id=T0608535809&enforcement_id=6203156&temptable=ENFORCEMENT
Title Description Comments:

Assessment Report and GWM Reports **Note: Many records provided by the department have a truncated [Title Description Comments] field.

Action Type: Response Requested - Reports
Action: Site Assessment Report - Regulator Responded
Action Date: 3/28/2014
Received Issue Date: 4/30/2014
Doc Link: https://geotracker.waterboards.ca.gov/view_documents_all?global_id=T0608535809&doc_id=5790202
Title Description Comments:

Site Assessment Report - Concurred with conditions. See Directive Letter dated 5/15/2014.

Action Type: Other Regulatory Actions
Action: Staff Letter
Action Date: 11/19/2013
Received Issue Date: 11/19/2013
Doc Link: https://geotracker.waterboards.ca.gov/view_documents?global_id=T0608535809&enforcement_id=6183072&temptable=ENFORCEMENT
Title Description Comments:

Site Assessment Report and GWM Reports **Note: Many records provided by the department have a truncated [Title Description Comments] field.

Action Type: Response Requested - Workplans
Action: Soil and Water Investigation Workplan - Regulator Responded
Action Date: 11/1/2013
Received Issue Date: 11/1/2013
Doc Link: https://geotracker.waterboards.ca.gov/view_documents_all?global_id=T0608535809&doc_id=5776884
Title Description Comments:

Soil, soil vapor and groundwater investigation workplan. - Concur with conditions. See Directive Letter dated November 19, 2013.

Action Type: Response Requested - Other
Action: Correspondence
Action Date: 8/30/2013
Received Issue Date: 8/1/2013
Doc Link: https://geotracker.waterboards.ca.gov/view_documents_all?global_id=T0608535809&doc_id=5776886
Title Description Comments:

| Map Key | Number of Records | Direction | Distance (mi/ft) | Elev/Diff (ft) | Site | DB |
|---------|-------------------|-----------|------------------|----------------|------|----|
|---------|-------------------|-----------|------------------|----------------|------|----|

Past Due Report Status, Letter of Explanation **Note: Many records provided by the department have a truncated [Title Description Comments] field.

Action Type: Response Requested - Other
Action: Verbal Communication
Action Date: 7/31/2013
Received Issue Date:
Doc Link:
Title Description Comments:

- Site has a history of non-compliance. The RP is required to contact the DEH by 7/31/2013 to set up a meeting to discuss the site and the consequences of continued non-compliance.

Action Type: Other Regulatory Actions
Action: Staff Letter
Action Date: 7/30/2013
Received Issue Date: 7/30/2013
Doc Link: https://geotracker.waterboards.ca.gov/view_documents?global_id=T0608535809&enforcement_id=6169801&temptable=ENFORCEMENT
Title Description Comments:

Site Assessment Workplan and Past Due Report Status Letter **Note: Many records provided by the department have a truncated [Title Description Comments] field.

Action Type: Other Regulatory Actions
Action: Staff Letter
Action Date: 7/2/2013
Received Issue Date: 7/2/2013
Doc Link: https://geotracker.waterboards.ca.gov/view_documents?global_id=T0608535809&enforcement_id=6166754&temptable=ENFORCEMENT
Title Description Comments:

Meeting Requirement **Note: Many records provided by the department have a truncated [Title Description Comments] field.

Action Type: Other Regulatory Actions
Action: Staff Letter
Action Date: 7/18/2012
Received Issue Date: 7/18/2012
Doc Link: https://geotracker.waterboards.ca.gov/view_documents?global_id=T0608535809&enforcement_id=6130466&temptable=ENFORCEMENT
Title Description Comments:

Out of Compliance - Submit Past Due Reports **Note: Many records provided by the department have a truncated [Title Description Comments] field.

Action Type: Response Requested - Reports
Action: Monitoring Report - Semi-Annually
Action Date: 1/31/2012
Received Issue Date:
Doc Link:
Title Description Comments:

Fourth Quarter 2011 GWM Report **Note: Many records provided by the department have a truncated [Title Description Comments] field.

Action Type: Response Requested - Reports
Action: Monitoring Report - Semi-Annually
Action Date: 7/31/2011
Received Issue Date:
Doc Link:
Title Description Comments:

Second Quarter 2011 GWM Report **Note: Many records provided by the department have a truncated [Title Description Comments] field.

Action Type: Response Requested - Reports
Action: Monitoring Report - Semi-Annually

| <i>Map Key</i> | <i>Number of Records</i> | <i>Direction</i> | <i>Distance (mi/ft)</i> | <i>Elev/Diff (ft)</i> | <i>Site</i> | <i>DB</i> |
|----------------|--------------------------|------------------|-------------------------|-----------------------|-------------|-----------|
|----------------|--------------------------|------------------|-------------------------|-----------------------|-------------|-----------|

Action Date: 1/31/2011
Received Issue Date:
Doc Link:
Title Description Comments:

Fourth Quarter 2010 GWM Report **Note: Many records provided by the department have a truncated [Title Description Comments] field.

Action Type: Response Requested - Other
Action: Correspondence
Action Date: 1/7/2011
Received Issue Date:
Doc Link:
Title Description Comments:

RP to submit reports which are past due **Note: Many records provided by the department have a truncated [Title Description Comments] field.

Action Type: Other Regulatory Actions
Action: Staff Letter - #0102121
Action Date: 12/1/2010
Received Issue Date: 12/1/2010
Doc Link:
Title Description Comments:

Out of Compliance **Note: Many records provided by the department have a truncated [Title Description Comments] field.

Action Type: Response Requested - Reports
Action: Monitoring Report - Semi-Annually
Action Date: 7/31/2010
Received Issue Date:
Doc Link:
Title Description Comments:

Second Quarter 2010 GWM Report **Note: Many records provided by the department have a truncated [Title Description Comments] field.

Action Type: Response Requested - Reports
Action: Monitoring Report - Semi-Annually
Action Date: 1/30/2010
Received Issue Date:
Doc Link:
Title Description Comments:

Fourth Quarter 2009 GWM Report **Note: Many records provided by the department have a truncated [Title Description Comments] field.

Action Type: Response Requested - Reports
Action: Well Installation Report
Action Date: 7/30/2009
Received Issue Date:
Doc Link:
Title Description Comments:

Request for well installation report and groundwater monitoring reports **Note: Many records provided by the department have a truncated [Title Description Comments] field.

Action Type: Response Requested - Reports
Action: Monitoring Report - Semi-Annually
Action Date: 7/30/2009
Received Issue Date:
Doc Link:
Title Description Comments:

Second Quarter 2009 GWM Report **Note: Many records provided by the department have a truncated [Title Description Comments] field.

Action Type: Response Requested - Reports
Action: Monitoring Report - Quarterly

| <i>Map Key</i> | <i>Number of Records</i> | <i>Direction</i> | <i>Distance (mi/ft)</i> | <i>Elev/Diff (ft)</i> | <i>Site</i> | <i>DB</i> |
|----------------|--------------------------|------------------|-------------------------|-----------------------|-------------|-----------|
|----------------|--------------------------|------------------|-------------------------|-----------------------|-------------|-----------|

Action Date: 7/30/2009
Received Issue Date:
Doc Link:
Title Description Comments:

Request for well installation report and groundwater monitoring reports **Note: Many records provided by the department have a truncated [Title Description Comments] field.

Action Type: Other Regulatory Actions
Action: Staff Letter
Action Date: 6/1/2009
Received Issue Date: 6/1/2009
Doc Link: https://geotracker.waterboards.ca.gov/view_documents?global_id=T0608535809&enforcement_id=6015944&temptable=ENFORCEMENT

Title Description Comments:

Semi-Annual Groundwater Monitoring Reports **Note: Many records provided by the department have a truncated [Title Description Comments] field.

Action Type: Other Regulatory Actions
Action: Staff Letter
Action Date: 5/29/2009
Received Issue Date: 5/29/2009
Doc Link: https://geotracker.waterboards.ca.gov/view_documents?global_id=T0608535809&enforcement_id=6015183&temptable=ENFORCEMENT

Title Description Comments:

Request for well installation report and groundwater monitoring reports **Note: Many records provided by the department have a truncated [Title Description Comments] field.

Action Type: Response Requested - Other
Action: Other Report / Document
Action Date: 11/17/2008
Received Issue Date: 11/17/2008
Doc Link: https://geotracker.waterboards.ca.gov/view_documents_all?global_id=T0608535809&doc_id=5926294

Title Description Comments:

State Information 11/17/2008 **Note: Many records provided by the department have a truncated [Title Description Comments] field.

Action Type: Response Requested - Reports
Action: Well Installation Report
Action Date: 11/14/2008
Received Issue Date: 11/14/2008
Doc Link: https://geotracker.waterboards.ca.gov/view_documents_all?global_id=T0608535809&doc_id=5926297

Title Description Comments:

Well Construction Application 11/14/2008 **Note: Many records provided by the department have a truncated [Title Description Comments] field.

Action Type: Other Regulatory Actions
Action: Staff Letter
Action Date: 11/6/2008
Received Issue Date: 11/6/2008
Doc Link: https://geotracker.waterboards.ca.gov/view_documents?global_id=T0608535809&enforcement_id=5993473&temptable=ENFORCEMENT

Title Description Comments:

ust cleanup fund **Note: Many records provided by the department have a truncated [Title Description Comments] field.

Action Type: Other Regulatory Actions
Action: Staff Letter
Action Date: 8/13/2008
Received Issue Date: 8/13/2008
Doc Link: https://geotracker.waterboards.ca.gov/view_documents?global_id=T0608535809&enforcement_id=5984776&temptable=ENFORCEMENT

Title Description Comments:

| <i>Map Key</i> | <i>Number of Records</i> | <i>Direction</i> | <i>Distance (mi/ft)</i> | <i>Elev/Diff (ft)</i> | <i>Site</i> | <i>DB</i> |
|----------------|--------------------------|------------------|-------------------------|-----------------------|-------------|-----------|
|----------------|--------------------------|------------------|-------------------------|-----------------------|-------------|-----------|

Staff Letter **Note: Many records provided by the department have a truncated [Title Description Comments] field.

Action Type: Response Requested - Reports
Action: Preliminary Site Assessment Report
Action Date: 1/28/2008
Received Issue Date: 1/28/2008
Doc Link:
Title Description Comments:

Preliminary Site Assessment Report **Note: Many records provided by the department have a truncated [Title Description Comments] field.

Action Type: Other Regulatory Actions
Action: Staff Letter - #70026211
Action Date: 11/28/2007
Received Issue Date: 11/28/2007
Doc Link:
Title Description Comments:

Additional preliminary site investigation **Note: Many records provided by the department have a truncated [Title Description Comments] field.

Action Type: Response Requested - Reports
Action: Monitoring Report - Quarterly
Action Date: 10/31/2007
Received Issue Date: 10/31/2007
Doc Link: https://geotracker.waterboards.ca.gov/view_documents_all?global_id=T0608535809&doc_id=5926293
Title Description Comments:

GW Monitoring Report 10/31/2007 - 11/14/2008 **Note: Many records provided by the department have a truncated [Title Description Comments] field.

Action Type: Response Requested - Reports
Action: Well Installation Report
Action Date: 9/6/2007
Received Issue Date: 9/6/2007
Doc Link:
Title Description Comments:

Well Installation Report **Note: Many records provided by the department have a truncated [Title Description Comments] field.

Action Type: Other Regulatory Actions
Action: Staff Letter - #700267
Action Date: 7/6/2007
Received Issue Date: 7/6/2007
Doc Link:
Title Description Comments:

construction wells report and results for first quarterly monitoring **Note: Many records provided by the department have a truncated [Title Description Comments] field.

Action Type: Response Requested - Workplans
Action: Other Workplan
Action Date: 12/13/2006
Received Issue Date: 12/13/2006
Doc Link: https://geotracker.waterboards.ca.gov/view_documents_all?global_id=T0608535809&doc_id=5926298
Title Description Comments:

Work Plan 12/13/2006 - 10/31/2013 **Note: Many records provided by the department have a truncated [Title Description Comments] field.

Action Type: Response Requested - Reports
Action: Soil and Water Investigation Report
Action Date: 10/3/2006
Received Issue Date: 10/3/2006
Doc Link: https://geotracker.waterboards.ca.gov/view_documents_all?global_id=T0608535809&doc_id=5926295
Title Description Comments:

| Map Key | Number of Records | Direction | Distance (mi/ft) | Elev/Diff (ft) | Site | DB |
|----------------|--------------------------|------------------|-------------------------|-----------------------|-------------|-----------|
|----------------|--------------------------|------------------|-------------------------|-----------------------|-------------|-----------|

Soil & Water Investigation Report 10/03/2006 - 03/12/2008 **Note: Many records provided by the department have a truncated [Title Description Comments] field.

Action Type: Response Requested - Workplans
Action: Soil and Water Investigation Workplan
Action Date: 6/15/2006
Received Issue Date: 6/15/2006
Doc Link:
Title Description Comments:

Soil and Water Investigation Workplan **Note: Many records provided by the department have a truncated [Title Description Comments] field.

Action Type: Enforcement/Orders
Action: Notice to Comply - #600215
Action Date: 5/1/2006
Received Issue Date: 5/1/2006
Doc Link:
Title Description Comments:

out of compliance letter **Note: Many records provided by the department have a truncated [Title Description Comments] field.

Action Type: Response Requested - Workplans
Action: Soil and Water Investigation Workplan
Action Date: 10/7/2005
Received Issue Date: 10/7/2005
Doc Link:
Title Description Comments:

Soil and Water Investigation Workplan - Work Plan for PSA **Note: Many records provided by the department have a truncated [Title Description Comments] field.

Action Type: Reports
Action: Other Report
Action Date: 9/22/2005
Received Issue Date: 9/22/2005
Doc Link: https://geotracker.waterboards.ca.gov/view_documents?global_id=T0608535809&enforcement_id=6323817&temptable=ENFORCEMENT
Title Description Comments:

Map & Metroscan Information 09/22/2005 **Note: Many records provided by the department have a truncated [Title Description Comments] field.

Action Type: Other Regulatory Actions
Action: Staff Letter - #5002528
Action Date: 8/25/2005
Received Issue Date: 8/25/2005
Doc Link:
Title Description Comments:

directive letter **Note: Many records provided by the department have a truncated [Title Description Comments] field.

Action Type: Notices
Action: Notice of Responsibility - #5002328
Action Date: 8/23/2005
Received Issue Date: 8/23/2005
Doc Link:
Title Description Comments:

Notice of responsibility **Note: Many records provided by the department have a truncated [Title Description Comments] field.

Action Type: Leak Action
Action: Leak Reported
Action Date: 8/11/2005
Received Issue Date:
Doc Link:

| Map Key | Number of Records | Direction | Distance (mi/ft) | Elev/Diff (ft) | Site | DB |
|---------|-------------------|-----------|------------------|----------------|------|----|
|---------|-------------------|-----------|------------------|----------------|------|----|

Title Description Comments:

Action Type: Response Requested - Other
Action: Unauthorized Release Form
Action Date: 8/9/2005
Received Issue Date: 8/9/2005
Doc Link: https://geotracker.waterboards.ca.gov/view_documents_all?global_id=T0608535809&doc_id=5926296
Title Description Comments:

Unauthorized Release Form 08/09/2005 - 08/11/2005 **Note: Many records provided by the department have a truncated [Title Description Comments] field.

Action Type: Leak Action
Action: Leak Stopped
Action Date: 5/12/2005
Received Issue Date:
Doc Link:
Title Description Comments:

Action Type: Leak Action
Action: Leak Began
Action Date: 5/11/2005
Received Issue Date:
Doc Link:
Title Description Comments:

Action Type: Leak Action
Action: Leak Discovery
Action Date: 5/11/2005
Received Issue Date:
Doc Link:
Title Description Comments:

Action Type: Response Requested - Other
Action: Correspondence
Action Date: 1/1/2005
Received Issue Date: 1/1/2005
Doc Link: https://geotracker.waterboards.ca.gov/view_documents_all?global_id=T0608535809&doc_id=5926292
Title Description Comments:

Correspondence 2005 **Note: Many records provided by the department have a truncated [Title Description Comments] field.

Action Type: Other Regulatory Actions
Action: Closure/No Further Action Letter
Action Date: 3/9/2016
Received Issue Date: 3/9/2016
Doc Link:
Title Description Comments:

Final Closure Documents **Note: Many records provided by the department have a truncated [Title Description Comments] field.

Action Type: Other Regulatory Actions
Action: Closure/No Further Action Letter
Action Date: 3/9/2016
Received Issue Date: 3/9/2016
Doc Link: https://geotracker.waterboards.ca.gov/view_documents?global_id=T0608535809&enforcement_id=6278627&temptable=ENFORCEMENT
Title Description Comments:

Action Type: Other Regulatory Actions
Action: Staff Letter
Action Date: 1/19/2016
Received Issue Date: 1/19/2016

| Map Key | Number of Records | Direction | Distance (mi/ft) | Elev/Diff (ft) | Site | DB |
|----------------|--------------------------|------------------|-------------------------|-----------------------|-------------|-----------|
|----------------|--------------------------|------------------|-------------------------|-----------------------|-------------|-----------|

Doc Link: https://geotracker.waterboards.ca.gov/view_documents?global_id=T0608535809&enforcement_id=6273056&temptable=ENFORCEMENT

Title Description Comments:

2nd Request - Well Destruction Report Site is out of compliance **Note: Many records provided by the department have a truncated [Title Description Comments] field.

Action Type: Response Requested - Reports
Action: Well Destruction Report
Action Date: 12/11/2015
Received Issue Date: 2/18/2016
Doc Link: https://geotracker.waterboards.ca.gov/view_documents_all?global_id=T0608535809&doc_id=5861660

Title Description Comments:

Well Destruction and Waste Removal - DEH to close case **Note: Many records provided by the department have a truncated [Title Description Comments] field.

Action Type: Other Regulatory Actions
Action: Staff Letter
Action Date: 10/9/2015
Received Issue Date: 10/9/2015
Doc Link: https://geotracker.waterboards.ca.gov/view_documents?global_id=T0608535809&enforcement_id=6263774&temptable=ENFORCEMENT

Title Description Comments:

Well Destruction Report **Note: Many records provided by the department have a truncated [Title Description Comments] field.

Action Type: Response Requested - Other
Action: Fact Sheets - Public Participation
Action Date: 9/25/2015
Received Issue Date:
Doc Link:

Title Description Comments:

Public Comment Period closes on September 25, 2015.

Action Type: Response Requested - Other
Action: Email Correspondence
Action Date: 8/7/2015
Received Issue Date: 8/7/2015
Doc Link: https://geotracker.waterboards.ca.gov/view_documents_all?global_id=T0608535809&doc_id=5853920

Title Description Comments:

RETURN TO SENDER **Note: Many records provided by the department have a truncated [Title Description Comments] field.

Action Type: Notices
Action: Notification - Public Notice of Case Closure
Action Date: 7/22/2015
Received Issue Date: 7/22/2015
Doc Link: https://geotracker.waterboards.ca.gov/view_documents?global_id=T0608535809&enforcement_id=6253616&temptable=ENFORCEMENT

Title Description Comments:

Public Notice of Intent to Close Case and Public Comment Opportunity. Comments must be received by 9/25/2015.

Action Type: Response Requested - Other
Action: Other Report / Document - Regulator Responded
Action Date: 4/10/2015
Received Issue Date: 2/24/2015
Doc Link: https://geotracker.waterboards.ca.gov/view_documents_all?global_id=T0608535809&doc_id=5830041

Title Description Comments:

Isoconcentration Map - Concur. See Directive Letter dated March 30, 2015 **Note: Many records provided by the department have a truncated [Title Description Comments] field.

| <i>Map Key</i> | <i>Number of Records</i> | <i>Direction</i> | <i>Distance (mi/ft)</i> | <i>Elev/Diff (ft)</i> | <i>Site</i> | <i>DB</i> |
|----------------|--------------------------|------------------|-------------------------|-----------------------|-------------|-----------|
|----------------|--------------------------|------------------|-------------------------|-----------------------|-------------|-----------|

Action Type: Other Regulatory Actions
Action: Staff Letter
Action Date: 3/30/2015
Received Issue Date: 3/30/2015
Doc Link: https://geotracker.waterboards.ca.gov/view_documents?global_id=T0608535809&enforcement_id=6240380&temptable=ENFORCEMENT

Title Description Comments:

NFA **Note: Many records provided by the department have a truncated [Title Description Comments] field.

Action Type: Response Requested - Other
Action: Request for Closure
Action Date: 2/24/2015
Received Issue Date: 2/24/2015
Doc Link:
Title Description Comments:

MTBE Isoconcentration Map **Note: Many records provided by the department have a truncated [Title Description Comments] field.

Action Type: Other Regulatory Actions
Action: Staff Letter
Action Date: 2/11/2015
Received Issue Date: 2/11/2015
Doc Link: https://geotracker.waterboards.ca.gov/view_documents?global_id=T0608535809&enforcement_id=6235811&temptable=ENFORCEMENT

Title Description Comments:

Isoconcentration Map **Note: Many records provided by the department have a truncated [Title Description Comments] field.

Action Type: Response Requested - Reports
Action: Monitoring Report - Quarterly
Action Date: 1/30/2015
Received Issue Date:
Doc Link:
Title Description Comments:

Fourth Quarter 2014 GWM Report **Note: Many records provided by the department have a truncated [Title Description Comments] field.

Action Type: Response Requested - Reports
Action: Monitoring Report - Quarterly
Action Date: 10/30/2014
Received Issue Date:
Doc Link:
Title Description Comments:

Third Quarter 2014 GWM Report **Note: Many records provided by the department have a truncated [Title Description Comments] field.

Sites from GeoTracker Search - Site Maps (as of Jan 25, 2023)

Submitted: 2/11/2008
Submitted By: JOHN LOVE (AUTH_RP)
Title: GEO_MAP
Link: https://geotracker.waterboards.ca.gov/esi/uploads/geo_map/3108471095/T0608535809.pdf

Submitted: 6/27/2007
Submitted By: JOHN LOVE (AUTH_RP)
Title: GEO_MAP
Link: https://geotracker.waterboards.ca.gov/esi/uploads/geo_map/7012057244/T0608535809.pdf

Submitted: 3/17/2008
Submitted By: JOHN LOVE (AUTH_RP)
Title: GEO_MAP
Link: https://geotracker.waterboards.ca.gov/esi/uploads/geo_map/8480915904/T0608535809.pdf

| Map Key | Number of Records | Direction | Distance (mi/ft) | Elev/Diff (ft) | Site | DB |
|----------------------|-------------------|--|------------------|----------------|------|----|
| Submitted: | | 6/5/2008 | | | | |
| Submitted By: | | JOHN LOVE (AUTH_RP) | | | | |
| Title: | | GEO_MAP | | | | |
| Link: | | https://geotracker.waterboards.ca.gov/esi/uploads/geo_map/7115191400/T0608535809.pdf | | | | |
| Submitted: | | 4/30/2014 | | | | |
| Submitted By: | | JOHN LOVE (AUTH_RP) | | | | |
| Title: | | GEO_MAP | | | | |
| Link: | | https://geotracker.waterboards.ca.gov/esi/uploads/geo_map/9129274487/T0608535809.PDF | | | | |
| Submitted: | | 11/7/2007 | | | | |
| Submitted By: | | JOHN LOVE (AUTH_RP) | | | | |
| Title: | | GEO_MAP | | | | |
| Link: | | https://geotracker.waterboards.ca.gov/esi/uploads/geo_map/3526534140/T0608535809.pdf | | | | |
| Submitted: | | 12/8/2008 | | | | |
| Submitted By: | | JOHN LOVE (AUTH_RP) | | | | |
| Title: | | GEO_MAP | | | | |
| Link: | | https://geotracker.waterboards.ca.gov/esi/uploads/geo_map/2169283807/T0608535809.PDF | | | | |
| Submitted: | | 12/3/2014 | | | | |
| Submitted By: | | JOHN LOVE (AUTH_RP) | | | | |
| Title: | | GEO_MAP | | | | |
| Link: | | https://geotracker.waterboards.ca.gov/esi/uploads/geo_map/1970911383/T0608535809.PDF | | | | |

Sites from GeoTracker Search - Documents (as of Jan 25, 2023)

| | | | |
|-----------------------|---|-----------------------|------------|
| Document Type: | Site Documents | Document Date: | 8/20/2014 |
| Type: | CORRESPONDENCE | Submitted: | |
| Submitted By: | CHRIS WIDMANN (REGULATOR) | | |
| Title: | UST CLEANUP FUND LETTER TO RP- CLAIM NUMBER 019092 - REGULATOR RESPONSE | | |
| Title Link: | https://geotracker.waterboards.ca.gov/view_documents?global_id=T0608535809&document_id=5818067 | | |
| Document Type: | Site Documents | Document Date: | 12/13/2006 |
| Type: | SITE INVESTIGATION WORKPLAN | Submitted: | |
| Submitted By: | JOHN LOVE (AUTH_RP) | | |
| Title: | WORKPLAN FOR OFFSITE SUBSURFACE PETROLEUM CONTAMINATION INVESTIGATION | | |
| Title Link: | https://geotracker.waterboards.ca.gov/esi/uploads/geo_report/2097480535/T0608535809.PDF | | |
| Document Type: | Monitoring Reports | Document Date: | 2/11/2008 |
| Type: | MONITORING REPORT - QUARTERLY | Submitted: | |
| Submitted By: | JOHN LOVE (AUTH_RP) | | |
| Title: | 4TH QTR 2007 GW MONITORING REPORT | | |
| Title Link: | https://geotracker.waterboards.ca.gov/esi/uploads/geo_report/4006609857/T0608535809.PDF | | |
| Document Type: | Site Documents | Document Date: | 1/19/2016 |
| Type: | STAFF LETTER | Submitted: | |
| Submitted By: | CANDACE GARCIA (REGULATOR) | | |
| Title: | 2ND REQUEST - WELL DESTRUCTION REPORT | | |
| Title Link: | https://geotracker.waterboards.ca.gov/view_documents?global_id=T0608535809&enforcement_id=6273056 | | |
| Document Type: | Site Documents | Document Date: | 3/30/2015 |
| Type: | STAFF LETTER | Submitted: | |
| Submitted By: | CHRIS WIDMANN (REGULATOR) | | |
| Title: | NFA | | |
| Title Link: | https://geotracker.waterboards.ca.gov/view_documents?global_id=T0608535809&enforcement_id=6240380 | | |
| Document Type: | Site Documents | Document Date: | 5/29/2009 |
| Type: | STAFF LETTER | Submitted: | |
| Submitted By: | KRISTI CONG (REGULATOR) | | |
| Title: | REQUEST FOR WELL INSTALLATION REPORT AND GROUNDWATER MONITORING REPORTS | | |
| Title Link: | https://geotracker.waterboards.ca.gov/view_documents?global_id=T0608535809&enforcement_id=6015183 | | |
| Document Type: | Monitoring Reports | Document Date: | 4/28/2014 |
| Type: | MONITORING REPORT - QUARTERLY | Submitted: | |
| Submitted By: | JOHN LOVE (AUTH_RP) | | |
| Title: | FIRST QUARTER 2014 GROUNDWATER MONITORING REPORT | | |

| Map Key | Number of Records | Direction | Distance (mi/ft) | Elev/Diff (ft) | Site | DB |
|-----------------------|---|---|-------------------------|-----------------------|-----------------------------------|-------------------|
| Title Link: | | https://geotracker.waterboards.ca.gov/esi/uploads/geo_report/9236259222/T0608535809.PDF | | | | |
| Document Type: | Monitoring Reports | | | | Document Date: 10/31/2007 | |
| Type: | MONITORING REPORT - QUARTERLY | | | | | Submitted: |
| Submitted By: | MICHAEL SCHUSTER (REGULATOR) | | | | | |
| Title: | GW MONITORING REPORT 10/31/2007 - 11/14/2008 - | | | | | |
| Title Link: | https://geotracker.waterboards.ca.gov/regulators/deliverable_documents/2194181144/GWM%5FR%5F2007%2D10%2D31%2Epdf | | | | | |
| Document Type: | Monitoring Reports | | | | Document Date: 10/31/2007 | |
| Type: | MONITORING REPORT - QUARTERLY | | | | | Submitted: |
| Submitted By: | MICHAEL SCHUSTER (REGULATOR) | | | | | |
| Title: | GW MONITORING REPORT 10/31/2007 - 11/14/2008 - | | | | | |
| Title Link: | https://geotracker.waterboards.ca.gov/regulators/deliverable_documents/2194181144/GWM%5FR%5F2008%2D11%2D14%2Epdf | | | | | |
| Document Type: | Site Documents | | | | Document Date: 7/22/2015 | |
| Type: | NOTIFICATION - PUBLIC NOTICE OF CASE CLOSURE | | | | | Submitted: |
| Submitted By: | CHRIS WIDMANN (REGULATOR) | | | | | |
| Title: | PUBLIC NOTICE OF INTENT TO CLOSE CASE AND PUBLIC COMMENT OPPORTUNITY. COMMENTS MUST BE RECEIVED BY 9/25/2015. | | | | | |
| Title Link: | https://geotracker.waterboards.ca.gov/view_documents?global_id=T0608535809&enforcement_id=6253616 | | | | | |
| Document Type: | Site Documents | | | | Document Date: 11/19/2013 | |
| Type: | STAFF LETTER | | | | | Submitted: |
| Submitted By: | CHRIS WIDMANN (REGULATOR) | | | | | |
| Title: | SITE ASSESSMENT REPORT AND GWM REPORTS | | | | | |
| Title Link: | https://geotracker.waterboards.ca.gov/view_documents?global_id=T0608535809&enforcement_id=6183072 | | | | | |
| Document Type: | Site Documents | | | | Document Date: 7/18/2012 | |
| Type: | STAFF LETTER | | | | | Submitted: |
| Submitted By: | CHRIS WIDMANN (REGULATOR) | | | | | |
| Title: | OUT OF COMPLIANCE - SUBMIT PAST DUE REPORTS | | | | | |
| Title Link: | https://geotracker.waterboards.ca.gov/view_documents?global_id=T0608535809&enforcement_id=6130466 | | | | | |
| Document Type: | Site Documents | | | | Document Date: 11/14/2008 | |
| Type: | WELL INSTALLATION REPORT | | | | | Submitted: |
| Submitted By: | MICHAEL SCHUSTER (REGULATOR) | | | | | |
| Title: | WELL CONSTRUCTION APPLICATION 11/14/2008 | | | | | |
| Title Link: | https://geotracker.waterboards.ca.gov/view_documents?global_id=T0608535809&document_id=5926297 | | | | | |
| Document Type: | Site Documents | | | | Document Date: 11/6/2008 | |
| Type: | STAFF LETTER | | | | | Submitted: |
| Submitted By: | KRISTI CONG (REGULATOR) | | | | | |
| Title: | UST CLEANUP FUND | | | | | |
| Title Link: | https://geotracker.waterboards.ca.gov/view_documents?global_id=T0608535809&enforcement_id=5993473 | | | | | |
| Document Type: | Site Documents | | | | Document Date: 8/9/2005 | |
| Type: | UNAUTHORIZED RELEASE FORM | | | | | Submitted: |
| Submitted By: | MICHAEL SCHUSTER (REGULATOR) | | | | | |
| Title: | UNAUTHORIZED RELEASE FORM 08/09/2005 - 08/11/2005 | | | | | |
| Title Link: | https://geotracker.waterboards.ca.gov/view_documents?global_id=T0608535809&document_id=5926296 | | | | | |
| Document Type: | Monitoring Reports | | | | Document Date: 11/19/2014* | |
| Type: | MONITORING REPORT - QUARTERLY | | | | | Submitted: |
| Submitted By: | JOHN LOVE (AUTH_RP) | | | | | |
| Title: | THIRD QUARTER 2014 GROUNDWATER MONITORING REPORT | | | | | |
| Title Link: | https://geotracker.waterboards.ca.gov/esi/uploads/geo_report/5705435216/T0608535809.PDF | | | | | |
| Document Type: | Monitoring Reports | | | | Document Date: 12/8/2008 | |
| Type: | MONITORING REPORT - QUARTERLY | | | | | Submitted: |
| Submitted By: | JOHN LOVE (AUTH_RP) | | | | | |
| Title: | MW CONSTRUCTION AND 4TH QTR 2008 GW MONITORING REPORT | | | | | |
| Title Link: | https://geotracker.waterboards.ca.gov/esi/uploads/geo_report/4607006251/T0608535809.PDF | | | | | |
| Document Type: | Site Documents | | | | Document Date: 4/25/2014 | |
| Type: | SOIL AND WATER INVESTIGATION REPORT | | | | | Submitted: |

| Map Key | Number of Records | Direction | Distance (mi/ft) | Elev/Diff (ft) | Site | DB |
|-----------------------|-------------------------------------|------------------|-------------------------|-----------------------|---|-----------|
| Submitted By: | | | | | JOHN LOVE (AUTH_RP) | |
| Title: | | | | | ADDITIONAL SOIL AND GROUNDWATER INVESTIGATION REPORT | |
| Title Link: | | | | | https://geotracker.waterboards.ca.gov/esi/uploads/geo_report/7466356396/T0608535809.PDF | |
| Document Type: | Site Documents | | | | Document Date: 11/17/2008 | |
| Type: | OTHER REPORT / DOCUMENT | | | | Submitted: | |
| Submitted By: | | | | | MICHAEL SCHUSTER (REGULATOR) | |
| Title: | | | | | STATE INFORMATION 11/17/2008 | |
| Title Link: | | | | | https://geotracker.waterboards.ca.gov/view_documents?global_id=T0608535809&document_id=5926294 | |
| Document Type: | Site Documents | | | | Document Date: 8/13/2008 | |
| Type: | STAFF LETTER | | | | Submitted: | |
| Submitted By: | | | | | KRISTI CONG (REGULATOR) | |
| Title: | | | | | STAFF LETTER | |
| Title Link: | | | | | https://geotracker.waterboards.ca.gov/view_documents?global_id=T0608535809&enforcement_id=5984776 | |
| Document Type: | Site Documents | | | | Document Date: 6/19/2008 | |
| Type: | WELL INSTALLATION WORKPLAN | | | | Submitted: | |
| Submitted By: | | | | | JOHN LOVE (AUTH_RP) | |
| Title: | | | | | MONITORING WELL CONSTRUCTION WORKPLAN | |
| Title Link: | | | | | https://geotracker.waterboards.ca.gov/esi/uploads/geo_report/9334333121/T0608535809.PDF | |
| Document Type: | Site Documents | | | | Document Date: 10/3/2006 | |
| Type: | SOIL AND WATER INVESTIGATION REPORT | | | | Submitted: | |
| Submitted By: | | | | | MICHAEL SCHUSTER (REGULATOR) | |
| Title: | | | | | SOIL & WATER INVESTIGATION REPORT 10/03/2006 - 03/12/2008 | |
| Title Link: | | | | | https://geotracker.waterboards.ca.gov/view_documents?global_id=T0608535809&document_id=5926295 | |
| Document Type: | Site Documents | | | | Document Date: 9/22/2005 | |
| Type: | OTHER REPORT | | | | Submitted: | |
| Submitted By: | | | | | MICHAEL SCHUSTER (REGULATOR) | |
| Title: | | | | | MAP & METROSCAN INFORMATION 09/22/2005 | |
| Title Link: | | | | | https://geotracker.waterboards.ca.gov/view_documents?global_id=T0608535809&enforcement_id=6323817 | |
| Document Type: | Monitoring Reports | | | | Document Date: 10/31/2007 | |
| Type: | MONITORING REPORT - QUARTERLY | | | | Submitted: | |
| Submitted By: | | | | | MICHAEL SCHUSTER (REGULATOR) | |
| Title: | | | | | GW MONITORING REPORT 10/31/2007 - 11/14/2008 - | |
| Title Link: | | | | | https://geotracker.waterboards.ca.gov/regulators/deliverable_documents/2194181144/GWM%5FR%5F2008%2D06%2D02%2Epdf | |
| Document Type: | Site Documents | | | | Document Date: 10/9/2015 | |
| Type: | STAFF LETTER | | | | Submitted: | |
| Submitted By: | | | | | CANDACE GARCIA (REGULATOR) | |
| Title: | | | | | WELL DESTRUCTION REPORT | |
| Title Link: | | | | | https://geotracker.waterboards.ca.gov/view_documents?global_id=T0608535809&enforcement_id=6263774 | |
| Document Type: | Site Documents | | | | Document Date: 8/7/2015 | |
| Type: | EMAIL CORRESPONDENCE | | | | Submitted: | |
| Submitted By: | | | | | CANDACE GARCIA (REGULATOR) | |
| Title: | | | | | RETURN TO SENDER | |
| Title Link: | | | | | https://geotracker.waterboards.ca.gov/view_documents?global_id=T0608535809&document_id=5853920 | |
| Document Type: | Site Documents | | | | Document Date: 6/1/2009 | |
| Type: | STAFF LETTER | | | | Submitted: | |
| Submitted By: | | | | | KRISTI CONG (REGULATOR) | |
| Title: | | | | | SEMI-ANNUAL GROUNDWATER MONITORING REPORTS | |
| Title Link: | | | | | https://geotracker.waterboards.ca.gov/view_documents?global_id=T0608535809&enforcement_id=6015944 | |
| Document Type: | Site Documents | | | | Document Date: 11/8/2007 | |
| Type: | SOIL AND WATER INVESTIGATION REPORT | | | | Submitted: | |
| Submitted By: | | | | | JOHN LOVE (AUTH_RP) | |
| Title: | | | | | MW CONSTRUCTION AND GW SAMPLING REPORT | |
| Title Link: | | | | | https://geotracker.waterboards.ca.gov/esi/uploads/geo_report/3177183389/T0608535809.PDF | |
| Document Type: | Site Documents | | | | Document Date: 10/4/2006* | |
| Type: | SITE ASSESSMENT REPORT | | | | Submitted: | |

| <i>Map Key</i> | <i>Number of Records</i> | <i>Direction</i> | <i>Distance (mi/ft)</i> | <i>Elev/Diff (ft)</i> | <i>Site</i> | <i>DB</i> |
|---------------------------------------|--------------------------|------------------|-------------------------|-----------------------|---|-----------|
| Submitted By: Title: | | | | | JOHN LOVE (AUTH_RP) REPORT FOR INVESTIGATION INTO THE EXTENT OF ON-SITE SUBSURFACE PETROLEUM CONTAMINATION | |
| Title Link: | | | | | https://geotracker.waterboards.ca.gov/esi/uploads/geo_report/9672614395/T0608535809.PDF | |
| Document Type: Type: | Site Documents | | | | Document Date: 2/24/2015 Submitted: | |
| Submitted By: Title: | | | | | JOHN LOVE (AUTH_RP) MTBE ISOCONCENTRATION MAP | |
| Title Link: | | | | | https://geotracker.waterboards.ca.gov/esi/uploads/geo_report/8237733960/T0608535809.PDF | |
| Document Type: Type: | Site Documents | | | | Document Date: 11/25/2014* Submitted: | |
| Submitted By: Title: | | | | | JOHN LOVE (AUTH_RP) ADDITIONAL INVESTIGATION REPORT | |
| Title Link: | | | | | https://geotracker.waterboards.ca.gov/esi/uploads/geo_report/6255167365/T0608535809.PDF | |
| Document Type: Type: | Site Documents | | | | Document Date: 6/14/2008 Submitted: | |
| Submitted By: Title: | | | | | CYNTHIA MANA-AY (REGULATOR) CORRESPONDENCE | |
| Title Link: | | | | | https://geotracker.waterboards.ca.gov/site_documents/6756057560/CORRES%5F2005%2D%2Epdf | |
| Document Type: Type: | Site Documents | | | | Document Date: 6/28/2007 Submitted: | |
| Submitted By: Title: | | | | | JOHN LOVE (AUTH_RP) ADDITIONAL INVESTIGATION REPORT | |
| Title Link: | | | | | https://geotracker.waterboards.ca.gov/esi/uploads/geo_report/2235051035/T0608535809.PDF | |
| Document Type: Type: | Monitoring Reports | | | | Document Date: 10/31/2007 Submitted: | |
| Submitted By: Title: | | | | | MICHAEL SCHUSTER (REGULATOR) GW MONITORING REPORT 10/31/2007 - 11/14/2008 - | |
| Title Link: | | | | | https://geotracker.waterboards.ca.gov/regulators/deliverable_documents/2194181144/GWM%5FR%5F2008%2D01%2D31%2Epdf | |
| Document Type: Type: | Site Documents | | | | Document Date: 10/31/2013 Submitted: | |
| Submitted By: Title: | | | | | JOHN LOVE (AUTH_RP) ADDITIONAL SOIL AND GROUNDWATER INVESTIGATION WORKPLAN | |
| Title Link: | | | | | https://geotracker.waterboards.ca.gov/esi/uploads/geo_report/2994214892/T0608535809.PDF | |
| Document Type: Type: | Site Documents | | | | Document Date: 3/17/2008 Submitted: | |
| Submitted By: Title: | | | | | JOHN LOVE (AUTH_RP) ADDITIONAL GW INVESTIGATION REPORT | |
| Title Link: | | | | | https://geotracker.waterboards.ca.gov/esi/uploads/geo_report/3462086558/T0608535809.PDF | |
| Document Type: Type: | Site Documents | | | | Document Date: 12/13/2006 Submitted: | |
| Submitted By: Title: | | | | | MICHAEL SCHUSTER (REGULATOR) WORK PLAN 12/13/2006 - 10/31/2013 | |
| Title Link: | | | | | https://geotracker.waterboards.ca.gov/view_documents?global_id=T0608535809&document_id=5926298 | |
| Document Type: Type: | Site Documents | | | | Document Date: 2/18/2016 Submitted: | |
| Submitted By: Title: | | | | | JOHN LOVE (AUTH_RP) MONITORING WELL ABANDONMENT REPORT | |
| Title Link: | | | | | https://geotracker.waterboards.ca.gov/esi/uploads/geo_report/2931688308/T0608535809.PDF | |
| Document Type: Type: | Site Documents | | | | Document Date: 2/11/2015 Submitted: | |
| Submitted By: Title: | | | | | CHRIS WIDMANN (REGULATOR) ISOCONCENTRATION MAP | |
| Title Link: | | | | | https://geotracker.waterboards.ca.gov/view_documents?global_id=T0608535809&enforcement_id=6235811 | |

| Map Key | Number of Records | Direction | Distance (mi/ft) | Elev/Diff (ft) | Site | DB |
|-----------------------|---|-----------|------------------|----------------|----------------------------------|----|
| Document Type: | Site Documents | | | | Document Date: 3/9/2016 | |
| Type: | CLOSURE/NO FURTHER ACTION LETTER | | | | Submitted: | |
| Submitted By: | CANDACE GARCIA (REGULATOR) | | | | | |
| Title: | CLOSURE/NO FURTHER ACTION LETTER | | | | | |
| Title Link: | https://geotracker.waterboards.ca.gov/view_documents?global_id=T0608535809&enforcement_id=6278627 | | | | | |
| Document Type: | Site Documents | | | | Document Date: 5/15/2014 | |
| Type: | STAFF LETTER | | | | Submitted: | |
| Submitted By: | CHRIS WIDMANN (REGULATOR) | | | | | |
| Title: | ASSESSMENT REPORT AND GWM REPORTS | | | | | |
| Title Link: | https://geotracker.waterboards.ca.gov/view_documents?global_id=T0608535809&enforcement_id=6203156 | | | | | |
| Document Type: | Site Documents | | | | Document Date: 8/1/2013 | |
| Type: | CORRESPONDENCE | | | | Submitted: | |
| Submitted By: | JOHN LOVE (AUTH_RP) | | | | | |
| Title: | REPORT SUBMITTAL STATUS | | | | | |
| Title Link: | https://geotracker.waterboards.ca.gov/esi/uploads/geo_report/8003162443/T0608535809.PDF | | | | | |
| Document Type: | Site Documents | | | | Document Date: 7/30/2013 | |
| Type: | STAFF LETTER | | | | Submitted: | |
| Submitted By: | CHRIS WIDMANN (REGULATOR) | | | | | |
| Title: | SITE ASSESSMENT WORKPLAN AND PAST DUE REPORT STATUS LETTER | | | | | |
| Title Link: | https://geotracker.waterboards.ca.gov/view_documents?global_id=T0608535809&enforcement_id=6169801 | | | | | |
| Document Type: | Site Documents | | | | Document Date: 7/2/2013 | |
| Type: | STAFF LETTER | | | | Submitted: | |
| Submitted By: | CHRIS WIDMANN (REGULATOR) | | | | | |
| Title: | MEETING REQUIREMENT | | | | | |
| Title Link: | https://geotracker.waterboards.ca.gov/view_documents?global_id=T0608535809&enforcement_id=6166754 | | | | | |
| Document Type: | Site Documents | | | | Document Date: 1/1/2005 | |
| Type: | CORRESPONDENCE | | | | Submitted: | |
| Submitted By: | MICHAEL SCHUSTER (REGULATOR) | | | | | |
| Title: | CORRESPONDENCE 2005 | | | | | |
| Title Link: | https://geotracker.waterboards.ca.gov/view_documents?global_id=T0608535809&document_id=5926292 | | | | | |
| Document Type: | Monitoring Reports | | | | Document Date: 8/22/2014* | |
| Type: | MONITORING REPORT - QUARTERLY | | | | Submitted: | |
| Submitted By: | JOHN LOVE (AUTH_RP) | | | | | |
| Title: | SECOND QUARTER 2014 GROUNDWATER MONITORING REPORT | | | | | |
| Title Link: | https://geotracker.waterboards.ca.gov/esi/uploads/geo_report/3777152776/T0608535809.PDF | | | | | |

[36](#) 2 of 2 **ESE** 0.36 / 1,894.32 88.02 / -2 **DELLA MAGGIORE TILE**
87 N 30TH ST
SAN JOSE CA 95116 **DELISTED HAZ**

Siteid: 380406
Latitude: 37.350792
Longitude: -121.864000
Original Source: CHAZ
Record Date: 30-MAY-2017

[37](#) 1 of 3 **WNW** 0.37 / 1,943.49 80.51 / -9 **WATSON PARK**
JACKSON STREET
SAN JOSE CA 95112 **LUR**

Estor/EPA ID: 70000112 **Permit Renewal Lead:**
Site Code: 201627, 201752, 201980 **Project Manager:** SAGAR BHATT
Nat Priority List: NO **Supervisor:** KARINA NAVARRO
Acres: 40 ACRES **Public Partici Spclst:**
Special Program: VOLUNTARY AGREEMENT - STANDARD **Census Tract:** 6085501102
VOLUNTARY AGREEMENT **County:** SANTA CLARA
SITE PROPONENT **Latitude:** 37.3565690252576
Funding: **Longitude:** -121.875515364805
Assembly District: 27
Senate District: 15
School District:

| Map Key | Number of Records | Direction | Distance (mi/ft) | Elev/Diff (ft) | Site | DB |
|--|--------------------------|------------------|--|-----------------------|-------------|-----------|
| APN: | | | 249-63-003, 249-63-004, 249-63-005, 249-63-006, 249-63-007, 249-63-008, 249-63-009, 249-63-010, 249-63-011, 24921005, 24963001, 24963002, 24963003, 24963004, 24963005, 24963006, 24963007, 24963008, 24963009, 24963010, 24963011, 24963012, 24963044, 24963045, 24963046, 24964001 | | | |
| Cleanup Status: | | | ACTIVE AS OF 9/23/2005 | | | |
| Cleanup Oversight Agencies: | | | DTSC - SITE CLEANUP PROGRAM - LEAD AGENCY;INTEGRATED WASTE MANAGEMENT BOARD;SAN JOSE, CITY OF | | | |
| Site Type: | | | VOLUNTARY AGREEMENT | | | |
| Office: | | | CLEANUP BERKELEY | | | |
| Past Use that Caused Contam: | | | LANDFILL - DOMESTIC | | | |
| Potential Media Affected: | | | SOIL | | | |
| Potential Contaminant of Concern: | | | | | | |
| | | | LEAD | | | |
| | | | POLYNUCLEAR AROMATIC HYDROCARBONS (PAHS) | | | |
| Site History: | | | | | | |
| | | | The site is a City of San Jose park with a community center, dog park, children's playground, soccer fields and community garden. The site was a former burn dump and City incinerator in the 1920's, and was abandoned in the 1930's. The site was developed into a park and an elementary school in the 1960's. The site is bordered by residential housing, Empire Gardens Elementary School, Coyote Creek, an orchard and Highway 101. | | | |
| Status: | | | ACTIVE - LAND USE RESTRICTIONS | | | |
| Program Type: | | | VOLUNTARY CLEANUP | | | |
| CalEnviroScreen Score: | | | 70-75% | | | |
| Summary Link: | | | https://www.envirostor.dtsc.ca.gov/public/profile_report?global_id=70000112 | | | |
| <u>Land Use Restrictions</u> | | | | | | |
| Site Management Requirements: | | | NO EXCAVATION OF CONTAMINATED SOILS WITHOUT AGENCY REVIEW AND APPROVAL NO EXCAVATION OR ACTIVITIES WHICH DISTURB THE SOIL BELOW A SPECIFIED DEPTH (SEE COVENANT FOR DEPTH) WITHOUT AGENCY REVIEW AND APPROVAL OF A SOIL MANAGEMENT PLAN NOTIFY AFTER CHANGE OF PROPERTY OWNER NOTIFY PRIOR TO SUBSURFACE WORK REQUIRES SURFACE COVERS | | | |
| Title: | | | Covenant to Restrict Use of Property - 420 Terrace Drive | | | |
| Title Link: | | | https://www.envirostor.dtsc.ca.gov/public/view_document?docurl=/public/deliverable_documents/7643910050/Watsonpark%5F420%20Terrace%20Drive%5FCovenant%5F08%2E12%2E2010%2Epdf | | | |
| Date Recorded: | | | 8/12/2010 | | | |
| Site Management Requirements: | | | NO EXCAVATION OF CONTAMINATED SOILS WITHOUT AGENCY REVIEW AND APPROVAL NO EXCAVATION OR ACTIVITIES WHICH DISTURB THE SOIL BELOW A SPECIFIED DEPTH (SEE COVENANT FOR DEPTH) WITHOUT AGENCY REVIEW AND APPROVAL OF A SOIL MANAGEMENT PLAN NOTIFY AFTER CHANGE OF PROPERTY OWNER NOTIFY PRIOR TO SUBSURFACE WORK REQUIRES SURFACE COVERS | | | |
| Title: | | | Covenant to Restrict Use of Property - 450 Terrace Drive | | | |
| Title Link: | | | https://www.envirostor.dtsc.ca.gov/public/final_documents?cmd=radocuments&global_id=70000112&enforcement_id=60252894 | | | |
| Date Recorded: | | | 8/12/2010 | | | |
| Site Management Requirements: | | | NO EXCAVATION OF CONTAMINATED SOILS WITHOUT AGENCY REVIEW AND APPROVAL NO EXCAVATION OR ACTIVITIES WHICH DISTURB THE SOIL BELOW A SPECIFIED DEPTH (SEE COVENANT FOR DEPTH) WITHOUT AGENCY REVIEW AND APPROVAL OF A SOIL MANAGEMENT PLAN NOTIFY AFTER CHANGE OF PROPERTY OWNER NOTIFY PRIOR TO SUBSURFACE WORK REQUIRES SURFACE COVERS | | | |
| Title: | | | Covenant to Restrict Use of Property - 426 Terrace Drive | | | |
| Title Link: | | | https://www.envirostor.dtsc.ca.gov/public/view_document?docurl=/public/deliverable_documents/7728484928/Watsonpark%5F426%20Terrace%20Drive%5FCovenant%5F08%2E12%2E2010%2Epdf | | | |
| Date Recorded: | | | 8/12/2010 | | | |
| Site Management Requirements: | | | ACTIVITIES PROHIBITED WHICH DISTURB THE REMEDY AND MONITORING SYSTEMS WITHOUT APPROVAL ASPHALT COVER NOT TO BE DISTURBED WITHOUT APPROVAL NO EXCAVATION OF CONTAMINATED SOILS WITHOUT AGENCY REVIEW AND APPROVAL NO EXCAVATION OR ACTIVITIES WHICH DISTURB THE SOIL BELOW A SPECIFIED DEPTH (SEE | | | |

| <i>Map Key</i> | <i>Number of Records</i> | <i>Direction</i> | <i>Distance (mi/ft)</i> | <i>Elev/Diff (ft)</i> | <i>Site</i> | <i>DB</i> |
|----------------|--------------------------|------------------|-------------------------|-----------------------|--|-----------|
| | | | | | COVENANT FOR DEPTH) WITHOUT AGENCY REVIEW AND APPROVAL OF A SOIL MANAGEMENT PLAN NOTIFY AFTER CHANGE OF PROPERTY OWNER NOTIFY PRIOR TO SUBSURFACE WORK PERFORM H&S PLAN PRIOR TO SUBSURFACE WORK REQUIRES SURFACE COVERS | |
| | | | | | Title: Covenant to Restrict Use of Property - 444 Terrace Drive Title Link: https://www.envirostor.dtsc.ca.gov/public/view_document?docurl=/public/deliverable_documents/3536161124/Catherine%20Coombs%20444%20Terrace%20Drive%20LUC%2Epdf | |
| | | | | | Date Recorded: 1/4/2011 | |
| | | | | | Site Management Requirements: ASPHALT COVER NOT TO BE DISTURBED WITHOUT APPROVAL LAND USE COVENANT NO EXCAVATION OF CONTAMINATED SOILS WITHOUT AGENCY REVIEW AND APPROVAL NO EXCAVATION OR ACTIVITIES WHICH DISTURB THE SOIL BELOW A SPECIFIED DEPTH (SEE COVENANT FOR DEPTH) WITHOUT AGENCY REVIEW AND APPROVAL OF A SOIL MANAGEMENT PLAN | |
| | | | | | Title: Land Use Restriction for 456 Terrace Drive Title Link: https://www.envirostor.dtsc.ca.gov/public/view_document?docurl=/public/deliverable_documents/3148165643/Jeremy%20and%20Ellin%20Payne%20456%20Terrace%20Drive%20LUC%20%2D%20CONFORMED%20COPY%2Epdf | |
| | | | | | Date Recorded: 6/1/2016 | |
| | | | | | Site Management Requirements: NO EXCAVATION OF CONTAMINATED SOILS WITHOUT AGENCY REVIEW AND APPROVAL NO EXCAVATION OR ACTIVITIES WHICH DISTURB THE SOIL BELOW A SPECIFIED DEPTH (SEE COVENANT FOR DEPTH) WITHOUT AGENCY REVIEW AND APPROVAL OF A SOIL MANAGEMENT PLAN NOTIFY AFTER CHANGE OF PROPERTY OWNER NOTIFY PRIOR TO SUBSURFACE WORK REQUIRES SURFACE COVERS | |
| | | | | | Title: Covenant to Restrict Use of Property - 432 Terrace Drive Title Link: https://www.envirostor.dtsc.ca.gov/public/view_document?docurl=/public/deliverable_documents/8535430729/Watsonpark%5F432%20Terrace%20Drive%5FCovenant%5F08%2E12%2E2010%2Epdf | |
| | | | | | Date Recorded: 8/12/2010 | |
| | | | | | Site Management Requirements: NO EXCAVATION OF CONTAMINATED SOILS WITHOUT AGENCY REVIEW AND APPROVAL NO EXCAVATION OR ACTIVITIES WHICH DISTURB THE SOIL BELOW A SPECIFIED DEPTH (SEE COVENANT FOR DEPTH) WITHOUT AGENCY REVIEW AND APPROVAL OF A SOIL MANAGEMENT PLAN NOTIFY AFTER CHANGE OF PROPERTY OWNER NOTIFY PRIOR TO SUBSURFACE WORK REQUIRES SURFACE COVERS | |
| | | | | | Title: Covenant to Restrict Use of Property - 438 Terrace Drive Title Link: https://www.envirostor.dtsc.ca.gov/public/final_documents?cmd=radocuments&global_id=70000112&enforcement_id=60252889 | |
| | | | | | Date Recorded: 8/12/2010 | |
| | | | | | Site Management Requirements: NO EXCAVATION OF CONTAMINATED SOILS WITHOUT AGENCY REVIEW AND APPROVAL NO EXCAVATION OR ACTIVITIES WHICH DISTURB THE SOIL BELOW A SPECIFIED DEPTH (SEE COVENANT FOR DEPTH) WITHOUT AGENCY REVIEW AND APPROVAL OF A SOIL MANAGEMENT PLAN NOTIFY AFTER CHANGE OF PROPERTY OWNER NOTIFY PRIOR TO SUBSURFACE WORK PERFORM H&S PLAN PRIOR TO SUBSURFACE WORK REQUIRES SURFACE COVERS | |
| | | | | | Title: Land Use Covenant for 414 Terrace Drive Title Link: https://www.envirostor.dtsc.ca.gov/public/view_document?docurl=/public/deliverable_documents/4929600358/Fianl%20LUC%20414%20Terrace%2Epdf | |
| | | | | | Date Recorded: 12/2/2010 | |
| | | | | | Site Management Requirements: ACTIVITIES PROHIBITED WHICH DISTURB THE REMEDY AND MONITORING SYSTEMS WITHOUT APPROVAL ASPHALT COVER NOT TO BE DISTURBED WITHOUT APPROVAL DAY CARE CENTER PROHIBITED ELDER CARE CENTER PROHIBITED HOSPITAL USE PROHIBITED LAND USE COVENANT NOTIFY AFTER CHANGE OF PROPERTY OWNER | |
| | | | | | Title: Covenant to restrict use of Property- 450 Terrace Drive Title Link: https://www.envirostor.dtsc.ca.gov/public/view_document?docurl=/public/deliverable_documents/2640579044/Edward%20Salcedo%20450%20Terrace%20Drive%20LUC%2Epdf | |
| | | | | | Date Recorded: 8/12/2010 | |

Site Management Requirements: ASPHALT COVER NOT TO BE DISTURBED WITHOUT APPROVAL
 LAND USE COVENANT
 NO EXCAVATION OF CONTAMINATED SOILS WITHOUT AGENCY REVIEW AND APPROVAL
 NO EXCAVATION OR ACTIVITIES WHICH DISTURB THE SOIL BELOW A SPECIFIED DEPTH (SEE COVENANT FOR DEPTH) WITHOUT AGENCY REVIEW AND APPROVAL OF A SOIL MANAGEMENT PLAN
 NOTIFY AFTER CHANGE OF PROPERTY OWNER
 NOTIFY PRIOR TO CHANGE IN LAND USE
Title: Covenant to Restrict Use of Property - 460 Terrace Drive
Title Link: https://www.envirostor.dtsc.ca.gov/public/view_document?docurl=/public/deliverable_documents/1423765420/Mike%20and%20Susan%20Bernal%20460%20Terrace%20Drive%20LUC%20recorded%20112712%2Epdf
Date Recorded: 11/27/2012

Future Activities

Area Name: Park
Area Link: https://www.envirostor.dtsc.ca.gov/public/profile_report?global_id=70000112&ou_id=1970954&hideside=True&printerfriendly=True
Sub Area:
Sub Area Link:
Document Type: Land Use Restriction
Due Date: 2024

Area Name: PROJECT WIDE
Area Link:
Sub Area:
Sub Area Link:
Document Type: Certification
Due Date: 2025

Area Name: PROJECT WIDE
Area Link:
Sub Area:
Sub Area Link:
Document Type: 5 Year Review Reports
Due Date: 2024

Completed Activities

Title: SJUSD Annual Oversight Cost Estimate
Title Link: https://www.envirostor.dtsc.ca.gov/public/final_documents2?global_id=70000112&enforcement_id=60417150
Area Name: Empire Gardens Elementary School
Area Link: https://www.envirostor.dtsc.ca.gov/public/profile_report?global_id=70000112&ou_id=1970953&hideside=True&printerfriendly=True
Sub Area:
Sub Area Link:
Document Type: Annual Oversight Cost Estimate
Date Completed: 9/22/2016
Comments: DTSC letter with oversight cost estimate for project activities scheduled for fiscal year 2016/2017. The scheduled include the Operation and Maintenance Agreement and Plan.

Title: Fieldwork
Title Link:
Area Name: PROJECT WIDE
Area Link:
Sub Area:
Sub Area Link:
Document Type: Fieldwork
Date Completed: 4/21/2006
Comments: Soil/water sampling completed.

Title: 2015 Annual Oversight Cost Estimate - SJUSD
Title Link: https://www.envirostor.dtsc.ca.gov/public/final_documents2?global_id=70000112&enforcement_id=60396924
Area Name: Empire Gardens Elementary School
Area Link: https://www.envirostor.dtsc.ca.gov/public/profile_report?global_id=70000112&ou_id=1970953&hideside=True&printerfriendly=True

| <i>Map Key</i> | <i>Number of Records</i> | <i>Direction</i> | <i>Distance (mi/ft)</i> | <i>Elev/Diff (ft)</i> | <i>Site</i> | <i>DB</i> |
|--|--------------------------|------------------|-------------------------|-----------------------|-------------|-----------|
| Sub Area: | | | | | | |
| Sub Area Link: | | | | | | |
| Document Type: Annual Oversight Cost Estimate | | | | | | |
| Date Completed: 9/24/2015 | | | | | | |
| Comments: | | | | | | |
| Title: Covenant to Restrict Use of Property - 460 Terrace Drive | | | | | | |
| Title Link: https://www.envirostor.dtsc.ca.gov/public/final_documents2?global_id=70000112&enforcement_id=60258827 | | | | | | |
| Area Name: Terrace Drive Properties | | | | | | |
| Area Link: https://www.envirostor.dtsc.ca.gov/public/profile_report?global_id=70000112&ou_id=1000390&hideside=True&printerfriendly=True | | | | | | |
| Sub Area: 460 Terrace Drive | | | | | | |
| Sub Area Link: https://www.envirostor.dtsc.ca.gov/public/profile_report?global_id=70000112&site_id=2009588 | | | | | | |
| Document Type: Land Use Restriction | | | | | | |
| Date Completed: 11/27/2012 | | | | | | |
| Comments: Land Use Covenant between DTSC and property owner recorded with Santa Clara County for potential contaminants left in place under structure at 460 Terrace Drive. | | | | | | |
| Title: NOE for draft RAW | | | | | | |
| Title Link: https://www.envirostor.dtsc.ca.gov/public/final_documents2?global_id=70000112&enforcement_id=6011437 | | | | | | |
| Area Name: Terrace Drive Properties | | | | | | |
| Area Link: https://www.envirostor.dtsc.ca.gov/public/profile_report?global_id=70000112&ou_id=1000390&hideside=True&printerfriendly=True | | | | | | |
| Sub Area: | | | | | | |
| Sub Area Link: | | | | | | |
| Document Type: CEQA - Notice of Exemption | | | | | | |
| Date Completed: 3/14/2008 | | | | | | |
| Comments: NOE approved for RAW | | | | | | |
| Title: 420-456 Terrace Drive, San Jose, CA – Additional Tasks | | | | | | |
| Title Link: https://www.envirostor.dtsc.ca.gov/public/final_documents2?global_id=70000112&doc_id=6028734 | | | | | | |
| Area Name: Terrace Drive Properties | | | | | | |
| Area Link: https://www.envirostor.dtsc.ca.gov/public/profile_report?global_id=70000112&ou_id=1000390&hideside=True&printerfriendly=True | | | | | | |
| Sub Area: | | | | | | |
| Sub Area Link: | | | | | | |
| Document Type: Removal Action Completion Report | | | | | | |
| Date Completed: 11/25/2009 | | | | | | |
| Comments: The removal action consisted of additional excavation of lead-contaminated soil around the fences and other selected locations in the backyards of the Terrace Drive properties. A slurry seal was placed in the crawl spaces of the foundations over the exposed lead-contaminated soil for 450 and 456 Terrace Drive to prevent contact with the soil. A total of 160 cubic yards of lead- contaminated soil was removed and placed on Watson Park in the area designated for the soil cap and land use covenant. | | | | | | |
| Title: Remedial Action Completion Report | | | | | | |
| Title Link: https://www.envirostor.dtsc.ca.gov/public/final_documents2?global_id=70000112&doc_id=6009337 | | | | | | |
| Area Name: PROJECT WIDE | | | | | | |
| Area Link: | | | | | | |
| Sub Area: | | | | | | |
| Sub Area Link: | | | | | | |
| Document Type: Remedial Action Completion Report | | | | | | |
| Date Completed: 5/17/2012 | | | | | | |
| Comments: DTSC has approved the Watson Park Completion report which documents the remedial activities at the City's park, Terrance Drive Residential properties and the Empire Elementary School property. The burn ash wastes were capped underneath the park and buildings structures. | | | | | | |
| Title: Voluntary Cleanup Agreement - Amendment #1 | | | | | | |
| Title Link: https://www.envirostor.dtsc.ca.gov/public/final_documents2?global_id=70000112&enforcement_id=6010526 | | | | | | |
| Area Name: PROJECT WIDE | | | | | | |
| Area Link: | | | | | | |
| Sub Area: | | | | | | |
| Sub Area Link: | | | | | | |
| Document Type: Amendment - Order/Agreement | | | | | | |
| Date Completed: 1/31/2007 | | | | | | |
| Comments: Voluntary cleanup agreement amended to add additional funding. | | | | | | |
| Title: Watson Park Site Management Plan (O&M Plan) | | | | | | |
| Title Link: https://www.envirostor.dtsc.ca.gov/public/final_documents2?global_id=70000112&doc_id=60272048 | | | | | | |
| Area Name: Park | | | | | | |

| Map Key | Number of Records | Direction | Distance (mi/ft) | Elev/Diff (ft) | Site | DB |
|------------------------|--------------------------|------------------|--|-----------------------|---|-----------|
| Area Link: | | | | | https://www.envirostor.dtsc.ca.gov/public/profile_report?global_id=70000112&ou_id=1970954&hideside=True&printerfriendly=True | |
| Sub Area: | | | | | | |
| Sub Area Link: | | | | | | |
| Document Type: | | | Soils Management Plan | | | |
| Date Completed: | | | 12/4/2018 | | | |
| Comments: | | | The Site Management Plan: 1) presents general health and safety guidelines for Site construction or maintenance workers who may be exposed to soil that may contain residual constituents of concern; 2) presents soil management guidelines for the excavation, characterization, reuse of Site soil, and import of clean fill material; 3) summarizes portions of the Land Use Covenants for the homeowners at 414, 420, 426, 432, 438, 444, 450, 456, and 460 Terrace Drive that are relevant to management of soil generated in the course of future activities at the Site; and 4) provides ongoing requirements for inspections and/or repairs to the soil or paved cap areas. | | | |
| Title: | | | 2015 Annual Oversight Cost Estimate - City of San Jose | | | |
| Title Link: | | | https://www.envirostor.dtsc.ca.gov/public/final_documents2?global_id=70000112&enforcement_id=60396925 | | | |
| Area Name: | | | Park | | | |
| Area Link: | | | https://www.envirostor.dtsc.ca.gov/public/profile_report?global_id=70000112&ou_id=1970954&hideside=True&printerfriendly=True | | | |
| Sub Area: | | | | | | |
| Sub Area Link: | | | | | | |
| Document Type: | | | Annual Oversight Cost Estimate | | | |
| Date Completed: | | | 9/24/2015 | | | |
| Comments: | | | | | | |
| Title: | | | Covenant to restrict use of Property- 450 Terrace Drive | | | |
| Title Link: | | | https://www.envirostor.dtsc.ca.gov/public/final_documents2?global_id=70000112&enforcement_id=6010761 | | | |
| Area Name: | | | Terrace Drive Properties | | | |
| Area Link: | | | https://www.envirostor.dtsc.ca.gov/public/profile_report?global_id=70000112&ou_id=1000390&hideside=True&printerfriendly=True | | | |
| Sub Area: | | | | | | |
| Sub Area Link: | | | | | | |
| Document Type: | | | Land Use Restriction | | | |
| Date Completed: | | | 8/12/2010 | | | |
| Comments: | | | Land Use Covenant recorded with Santa Clara County to restrict disturbance of soil under cap area. | | | |
| Title: | | | Removal Action Workplan (RAW) | | | |
| Title Link: | | | https://www.envirostor.dtsc.ca.gov/public/final_documents2?global_id=70000112&doc_id=6016479 | | | |
| Area Name: | | | Terrace Drive Properties | | | |
| Area Link: | | | https://www.envirostor.dtsc.ca.gov/public/profile_report?global_id=70000112&ou_id=1000390&hideside=True&printerfriendly=True | | | |
| Sub Area: | | | | | | |
| Sub Area Link: | | | | | | |
| Document Type: | | | Removal Action Workplan | | | |
| Date Completed: | | | 3/14/2008 | | | |
| Comments: | | | Responsiveness summary approved 3-14-08. Final RAW approves the final remedy as the expedited removal from 2006 which removed 3-5 feet of contaminated soil and capped with clean fill and land use covenants (LUCs)(no digging below 3 feet, soil management plans, annual inspections) for the eight residential properties. | | | |
| Title: | | | Covenant to Restrict Use of Property - 420 Terrace Drive | | | |
| Title Link: | | | https://www.envirostor.dtsc.ca.gov/public/final_documents2?global_id=70000112&enforcement_id=60252893 | | | |
| Area Name: | | | Terrace Drive Properties | | | |
| Area Link: | | | https://www.envirostor.dtsc.ca.gov/public/profile_report?global_id=70000112&ou_id=1000390&hideside=True&printerfriendly=True | | | |
| Sub Area: | | | 420 Terrace Drive | | | |
| Sub Area Link: | | | https://www.envirostor.dtsc.ca.gov/public/profile_report?global_id=70000112&site_id=2009581 | | | |
| Document Type: | | | Land Use Restriction | | | |
| Date Completed: | | | 8/12/2010 | | | |
| Comments: | | | Soil contaminated with lead remains under caps at the property. | | | |
| Title: | | | RAP Fieldwork | | | |
| Title Link: | | | | | | |
| Area Name: | | | PROJECT WIDE | | | |
| Area Link: | | | | | | |
| Sub Area: | | | | | | |
| Sub Area Link: | | | | | | |
| Document Type: | | | Fieldwork | | | |
| Date Completed: | | | 7/2/2009 | | | |
| Comments: | | | The field work started in July 2009 and anticipated to be completed by December 2010. | | | |
| Title: | | | Waste Characterization Work Plan Addendum | | | |

| Map Key | Number of Records | Direction | Distance (mi/ft) | Elev/Diff (ft) | Site | DB |
|------------------------|--------------------------|------------------|-------------------------|-----------------------|--|-----------|
| Title Link: | | | | | https://www.envirostor.dtsc.ca.gov/public/final_documents2?global_id=70000112&doc_id=6011112 | |
| Area Name: | | | | | PROJECT WIDE | |
| Area Link: | | | | | | |
| Sub Area: | | | | | | |
| Sub Area Link: | | | | | | |
| Document Type: | | | | | Remedial Investigation Workplan | |
| Date Completed: | | | | | 5/2/2006 | |
| Comments: | | | | | Waste Characterization Work Plan Addendum approved. Provides for additional soil sampling onsite and in residential properties bordering site. | |
| Title: | | | | | Notice of Exemption | |
| Title Link: | | | | | https://www.envirostor.dtsc.ca.gov/public/final_documents2?global_id=70000112&enforcement_id=6009601 | |
| Area Name: | | | | | Terrace Drive Properties | |
| Area Link: | | | | | https://www.envirostor.dtsc.ca.gov/public/profile_report?global_id=70000112&ou_id=1000390&hideside=True&printerfriendly=True | |
| Sub Area: | | | | | | |
| Sub Area Link: | | | | | | |
| Document Type: | | | | | CEQA - Notice of Exemption | |
| Date Completed: | | | | | 7/27/2006 | |
| Comments: | | | | | Notice of Exemption for expedited removal action for residential properties. | |
| Title: | | | | | Preliminary Waste Characterization Report | |
| Title Link: | | | | | https://www.envirostor.dtsc.ca.gov/public/final_documents2?global_id=70000112&doc_id=6009325 | |
| Area Name: | | | | | PROJECT WIDE | |
| Area Link: | | | | | | |
| Sub Area: | | | | | | |
| Sub Area Link: | | | | | | |
| Document Type: | | | | | Remedial Investigation Report | |
| Date Completed: | | | | | 12/11/2006 | |
| Comments: | | | | | Investigations at the site have determined that contamination above screening levels (primarily lead) exists in soil in the southern portion of Watson Park, under Empire Gardens Elementary School and on some adjacent residential properties along Terrace Drive. Contamination was not found in the Dog Park, the Soccer Bowl, in Coyote Creek or along 21st Street or Jackson Avenue. Contamination above screening levels was also not found in ground water or surface water at the Site. | |
| Title: | | | | | Alert Notice Responses | |
| Title Link: | | | | | https://www.envirostor.dtsc.ca.gov/public/final_documents2?global_id=70000112&enforcement_id=60273068 | |
| Area Name: | | | | | PROJECT WIDE | |
| Area Link: | | | | | | |
| Sub Area: | | | | | | |
| Sub Area Link: | | | | | | |
| Document Type: | | | | | * Land Use Restriction Monitoring Report | |
| Date Completed: | | | | | 8/3/2011 | |
| Comments: | | | | | | |
| Title: | | | | | Annual Oversight Resource Estimate Worksheet | |
| Title Link: | | | | | https://www.envirostor.dtsc.ca.gov/public/final_documents2?global_id=70000112&enforcement_id=60308304 | |
| Area Name: | | | | | PROJECT WIDE | |
| Area Link: | | | | | | |
| Sub Area: | | | | | | |
| Sub Area Link: | | | | | | |
| Document Type: | | | | | Annual Oversight Cost Estimate | |
| Date Completed: | | | | | 9/4/2012 | |
| Comments: | | | | | | |
| Title: | | | | | Voluntary Cleanup Agreement | |
| Title Link: | | | | | https://www.envirostor.dtsc.ca.gov/public/final_documents2?global_id=70000112&enforcement_id=6008296 | |
| Area Name: | | | | | PROJECT WIDE | |
| Area Link: | | | | | | |
| Sub Area: | | | | | | |
| Sub Area Link: | | | | | | |
| Document Type: | | | | | Standard Voluntary Agreement | |
| Date Completed: | | | | | 1/30/2006 | |
| Comments: | | | | | | |
| Title: | | | | | Work Plan for Preliminary Waste Characterization Study | |
| Title Link: | | | | | https://www.envirostor.dtsc.ca.gov/public/final_documents2?global_id=70000112&doc_id=6009184 | |
| Area Name: | | | | | PROJECT WIDE | |
| Area Link: | | | | | | |

| <i>Map Key</i> | <i>Number of Records</i> | <i>Direction</i> | <i>Distance (mi/ft)</i> | <i>Elev/Diff (ft)</i> | <i>Site</i> | <i>DB</i> |
|------------------------|--------------------------|------------------|-------------------------|-----------------------|---|-----------|
| Sub Area: | | | | | | |
| Sub Area Link: | | | | | | |
| Document Type: | | | | | Remedial Investigation Workplan | |
| Date Completed: | | | | | 2/6/2006 | |
| Comments: | | | | | Workplan approved for soil, groundwater and surface water sampling. | |
| Title: | | | | | 2018 Annual Inspection Report | |
| Title Link: | | | | | https://www.envirostor.dtsc.ca.gov/public/final_documents2?global_id=70000112&doc_id=60460558 | |
| Area Name: | | | | | PROJECT WIDE | |
| Area Link: | | | | | | |
| Sub Area: | | | | | | |
| Sub Area Link: | | | | | | |
| Document Type: | | | | | Land Use Restriction Monitoring Report | |
| Date Completed: | | | | | 8/7/2019 | |
| Comments: | | | | | | |
| Title: | | | | | Covenant to Restrict Use of Property - 450 Terrace Drive | |
| Title Link: | | | | | https://www.envirostor.dtsc.ca.gov/public/final_documents2?global_id=70000112&enforcement_id=60252894 | |
| Area Name: | | | | | Terrace Drive Properties | |
| Area Link: | | | | | https://www.envirostor.dtsc.ca.gov/public/profile_report?global_id=70000112&ou_id=1000390&hideside=True&printerfriendly=True | |
| Sub Area: | | | | | 450 Terrace Drive | |
| Sub Area Link: | | | | | https://www.envirostor.dtsc.ca.gov/public/profile_report?global_id=70000112&site_id=2009585 | |
| Document Type: | | | | | Land Use Restriction | |
| Date Completed: | | | | | 8/12/2010 | |
| Comments: | | | | | Soil contaminated with lead remains under caps at the property. | |
| Title: | | | | | VCA Amendment | |
| Title Link: | | | | | https://www.envirostor.dtsc.ca.gov/public/final_documents2?global_id=70000112&enforcement_id=60189621 | |
| Area Name: | | | | | Terrace Drive Properties | |
| Area Link: | | | | | https://www.envirostor.dtsc.ca.gov/public/profile_report?global_id=70000112&ou_id=1000390&hideside=True&printerfriendly=True | |
| Sub Area: | | | | | | |
| Sub Area Link: | | | | | | |
| Document Type: | | | | | Amendment - Order/Agreement | |
| Date Completed: | | | | | 3/11/2010 | |
| Comments: | | | | | VCA amended to cover additional costs. | |
| Title: | | | | | Soil Removal Action Completion Report Terrace Drive | |
| Title Link: | | | | | https://www.envirostor.dtsc.ca.gov/public/final_documents2?global_id=70000112&doc_id=6014725 | |
| Area Name: | | | | | PROJECT WIDE | |
| Area Link: | | | | | | |
| Sub Area: | | | | | | |
| Sub Area Link: | | | | | | |
| Document Type: | | | | | Removal Action Completion Report | |
| Date Completed: | | | | | 3/28/2007 | |
| Comments: | | | | | The report documents the removal of 5000 yards of lead contaminated soil and 200 cubic yards of debris from 8 residential properties. | |
| Title: | | | | | Waste Characterization Work Plan Addendum | |
| Title Link: | | | | | https://www.envirostor.dtsc.ca.gov/public/final_documents2?global_id=70000112&doc_id=6013373 | |
| Area Name: | | | | | PROJECT WIDE | |
| Area Link: | | | | | | |
| Sub Area: | | | | | | |
| Sub Area Link: | | | | | | |
| Document Type: | | | | | Remedial Investigation Workplan | |
| Date Completed: | | | | | 3/13/2006 | |
| Comments: | | | | | Addendum for test pits and trenching locations approved by e-mail. | |
| Title: | | | | | Public Participation Plan | |
| Title Link: | | | | | https://www.envirostor.dtsc.ca.gov/public/final_documents2?global_id=70000112&doc_id=6010502 | |
| Area Name: | | | | | PROJECT WIDE | |
| Area Link: | | | | | | |
| Sub Area: | | | | | | |
| Sub Area Link: | | | | | | |
| Document Type: | | | | | Public Participation Plan / Community Relations Plan | |
| Date Completed: | | | | | 5/7/2007 | |
| Comments: | | | | | Plan approved by Public Participation. | |

| <i>Map Key</i> | <i>Number of Records</i> | <i>Direction</i> | <i>Distance (mi/ft)</i> | <i>Elev/Diff (ft)</i> | <i>Site</i> | <i>DB</i> |
|------------------------|--------------------------|------------------|-------------------------|-----------------------|---|-----------|
| Title: | | | | | Public notice of the Remedial Investigation report Public Meeting on January 24, 2007 | |
| Title Link: | | | | | https://www.envirostor.dtsc.ca.gov/public/final_documents2?global_id=70000112&doc_id=6014288 | |
| Area Name: | | | | | PROJECT WIDE | |
| Area Link: | | | | | | |
| Sub Area: | | | | | | |
| Sub Area Link: | | | | | | |
| Document Type: | | | | | Public Notice | |
| Date Completed: | | | | | 1/11/2007 | |
| Comments: | | | | | Announcing the public meeting for January 24, 2007 at 6:30 PM at the Empire Gardens Elementary School for the results of the Remedial Investigation (RI) showing the nature and extent of contamination at the site. The announcement will run in the San Jose Mercury on January 11th and the LA Oferta on January 12th. | |
| Title: | | | | | 444 Terrace Sampling Memo | |
| Title Link: | | | | | https://www.envirostor.dtsc.ca.gov/public/final_documents2?global_id=70000112&doc_id=6028683 | |
| Area Name: | | | | | Terrace Drive Properties | |
| Area Link: | | | | | https://www.envirostor.dtsc.ca.gov/public/profile_report?global_id=70000112&ou_id=1000390&hideside=True&printerfriendly=True | |
| Sub Area: | | | | | | |
| Sub Area Link: | | | | | | |
| Document Type: | | | | | Other Report | |
| Date Completed: | | | | | 9/22/2009 | |
| Comments: | | | | | After edits were made, the memo was approved by email. | |
| Title: | | | | | Remedial Design and Implementation Plan (RDIP) | |
| Title Link: | | | | | https://www.envirostor.dtsc.ca.gov/public/final_documents2?global_id=70000112&doc_id=6015476 | |
| Area Name: | | | | | PROJECT WIDE | |
| Area Link: | | | | | | |
| Sub Area: | | | | | | |
| Sub Area Link: | | | | | | |
| Document Type: | | | | | Design/Implementation Workplan | |
| Date Completed: | | | | | 7/2/2009 | |
| Comments: | | | | | The design and implementation plan for Watson Park includes grading plans and air monitoring plans for consolidation and capping of contaminated soils at the site. This work is expected to take between 8 and 12 weeks. Once the material is capped, additional park improvement work will be conducted without DTSC oversight. | |
| Title: | | | | | 2019 Annual Compliance Letter - 432 Terrace Drive | |
| Title Link: | | | | | https://www.envirostor.dtsc.ca.gov/public/final_documents2?global_id=70000112&doc_id=60466825 | |
| Area Name: | | | | | Terrace Drive Properties | |
| Area Link: | | | | | https://www.envirostor.dtsc.ca.gov/public/profile_report?global_id=70000112&ou_id=1000390&hideside=True&printerfriendly=True | |
| Sub Area: | | | | | 432 Terrace Drive | |
| Sub Area Link: | | | | | https://www.envirostor.dtsc.ca.gov/public/profile_report?global_id=70000112&site_id=2009583 | |
| Document Type: | | | | | Land Use Restriction Monitoring Report | |
| Date Completed: | | | | | 3/5/2019 | |
| Comments: | | | | | | |
| Title: | | | | | Covenant to Restrict Use of Property - 444 Terrace Drive | |
| Title Link: | | | | | https://www.envirostor.dtsc.ca.gov/public/final_documents2?global_id=70000112&enforcement_id=60258830 | |
| Area Name: | | | | | Terrace Drive Properties | |
| Area Link: | | | | | https://www.envirostor.dtsc.ca.gov/public/profile_report?global_id=70000112&ou_id=1000390&hideside=True&printerfriendly=True | |
| Sub Area: | | | | | 444 Terrace Drive | |
| Sub Area Link: | | | | | https://www.envirostor.dtsc.ca.gov/public/profile_report?global_id=70000112&site_id=2009586 | |
| Document Type: | | | | | Land Use Restriction | |
| Date Completed: | | | | | 1/4/2011 | |
| Comments: | | | | | | |
| Title: | | | | | Addendum to Removal Action Workplan | |
| Title Link: | | | | | https://www.envirostor.dtsc.ca.gov/public/final_documents2?global_id=70000112&doc_id=6012517 | |
| Area Name: | | | | | Terrace Drive Properties | |
| Area Link: | | | | | https://www.envirostor.dtsc.ca.gov/public/profile_report?global_id=70000112&ou_id=1000390&hideside=True&printerfriendly=True | |
| Sub Area: | | | | | | |
| Sub Area Link: | | | | | | |
| Document Type: | | | | | Removal Action Workplan | |
| Date Completed: | | | | | 8/3/2006 | |
| Comments: | | | | | | |
| Title: | | | | | 2019 Annual Compliance Letter - 426 Terrace Drive | |

| Map Key | Number of Records | Direction | Distance (mi/ft) | Elev/Diff (ft) | Site | DB |
|------------------------|--------------------------|------------------|-------------------------|-----------------------|---|-----------|
| Title Link: | | | | | https://www.envirostor.dtsc.ca.gov/public/final_documents2?global_id=70000112&doc_id=60466823 | |
| Area Name: | | | | | Terrace Drive Properties | |
| Area Link: | | | | | https://www.envirostor.dtsc.ca.gov/public/profile_report?global_id=70000112&ou_id=1000390&hideside=True&printerfriendly=True | |
| Sub Area: | | | | | 426 Terrace Drive | |
| Sub Area Link: | | | | | https://www.envirostor.dtsc.ca.gov/public/profile_report?global_id=70000112&site_id=2009582 | |
| Document Type: | | | | | Land Use Restriction Monitoring Report | |
| Date Completed: | | | | | 2/12/2019 | |
| Comments: | | | | | | |
| Title: | | | | | Fact Sheet/Work Notice for Time Critical Removal on Terrace Drive | |
| Title Link: | | | | | https://www.envirostor.dtsc.ca.gov/public/final_documents2?global_id=70000112&doc_id=6012065 | |
| Area Name: | | | | | Terrace Drive Properties | |
| Area Link: | | | | | https://www.envirostor.dtsc.ca.gov/public/profile_report?global_id=70000112&ou_id=1000390&hideside=True&printerfriendly=True | |
| Sub Area: | | | | | | |
| Sub Area Link: | | | | | | |
| Document Type: | | | | | Fact Sheets | |
| Date Completed: | | | | | 7/28/2006 | |
| Comments: | | | | | Fact Sheet/Work Notice issued for time critical removal action | |
| Title: | | | | | Annual Oversight Cost Estimate | |
| Title Link: | | | | | https://www.envirostor.dtsc.ca.gov/public/final_documents2?global_id=70000112&enforcement_id=60331545 | |
| Area Name: | | | | | PROJECT WIDE | |
| Area Link: | | | | | | |
| Sub Area: | | | | | | |
| Sub Area Link: | | | | | | |
| Document Type: | | | | | Annual Oversight Cost Estimate | |
| Date Completed: | | | | | 9/19/2013 | |
| Comments: | | | | | | |
| Title: | | | | | Land Use Covenant for 414 Terrace Drive | |
| Title Link: | | | | | https://www.envirostor.dtsc.ca.gov/public/final_documents2?global_id=70000112&enforcement_id=60258825 | |
| Area Name: | | | | | Terrace Drive Properties | |
| Area Link: | | | | | https://www.envirostor.dtsc.ca.gov/public/profile_report?global_id=70000112&ou_id=1000390&hideside=True&printerfriendly=True | |
| Sub Area: | | | | | 414 Terrace Drive | |
| Sub Area Link: | | | | | https://www.envirostor.dtsc.ca.gov/public/profile_report?global_id=70000112&site_id=2009580 | |
| Document Type: | | | | | Land Use Restriction | |
| Date Completed: | | | | | 12/2/2010 | |
| Comments: | | | | | Land use covenant recorded which restricts digging in portions of the property due to elevated lead in soil. | |
| Title: | | | | | 2019 Annual Compliance Letter - 444 Terrace Drive | |
| Title Link: | | | | | https://www.envirostor.dtsc.ca.gov/public/final_documents2?global_id=70000112&doc_id=60466819 | |
| Area Name: | | | | | Terrace Drive Properties | |
| Area Link: | | | | | https://www.envirostor.dtsc.ca.gov/public/profile_report?global_id=70000112&ou_id=1000390&hideside=True&printerfriendly=True | |
| Sub Area: | | | | | 444 Terrace Drive | |
| Sub Area Link: | | | | | https://www.envirostor.dtsc.ca.gov/public/profile_report?global_id=70000112&site_id=2009586 | |
| Document Type: | | | | | Land Use Restriction Monitoring Report | |
| Date Completed: | | | | | 5/1/2019 | |
| Comments: | | | | | | |
| Title: | | | | | Work Plan for Time Critical Removal Action | |
| Title Link: | | | | | https://www.envirostor.dtsc.ca.gov/public/final_documents2?global_id=70000112&doc_id=6012039 | |
| Area Name: | | | | | Terrace Drive Properties | |
| Area Link: | | | | | https://www.envirostor.dtsc.ca.gov/public/profile_report?global_id=70000112&ou_id=1000390&hideside=True&printerfriendly=True | |
| Sub Area: | | | | | | |
| Sub Area Link: | | | | | | |
| Document Type: | | | | | Removal Action Workplan | |
| Date Completed: | | | | | 7/28/2006 | |
| Comments: | | | | | Removal Action Workplan for excavation of contaminated soil from residential backyards approved. Contaminated soil will be stockpiled at Watson Park pending final cleanup plan. | |
| Title: | | | | | Fieldwork | |
| Title Link: | | | | | | |
| Area Name: | | | | | Terrace Drive Properties | |
| Area Link: | | | | | https://www.envirostor.dtsc.ca.gov/public/profile_report? | |

| <i>Map Key</i> | <i>Number of Records</i> | <i>Direction</i> | <i>Distance (mi/ft)</i> | <i>Elev/Diff (ft)</i> | <i>Site</i> | <i>DB</i> |
|------------------------|--------------------------|------------------|-------------------------|-----------------------|--|-----------|
| | | | | | global_id=70000112&ou_id=1000390&hideside=True&printerfriendly=True | |
| Sub Area: | | | | | | |
| Sub Area Link: | | | | | | |
| Document Type: | | | | | Fieldwork | |
| Date Completed: | | | | | 8/22/2006 | |
| Comments: | | | | | Field work completed. | |
| Title: | | | | | Annual Oversight Cost Estimate | |
| Title Link: | | | | | https://www.envirostor.dtsc.ca.gov/public/final_documents2?global_id=70000112&enforcement_id=60283543 | |
| Area Name: | | | | | PROJECT WIDE | |
| Area Link: | | | | | | |
| Sub Area: | | | | | | |
| Sub Area Link: | | | | | | |
| Document Type: | | | | | Annual Oversight Cost Estimate | |
| Date Completed: | | | | | 11/8/2011 | |
| Comments: | | | | | DTSC sent out the 2011 Annual Cost Estimation letter. | |
| Title: | | | | | Land Use Restriction for 456 Terrace Drive | |
| Title Link: | | | | | https://www.envirostor.dtsc.ca.gov/public/final_documents2?global_id=70000112&enforcement_id=60258826 | |
| Area Name: | | | | | Terrace Drive Properties | |
| Area Link: | | | | | https://www.envirostor.dtsc.ca.gov/public/profile_report?global_id=70000112&ou_id=1000390&hideside=True&printerfriendly=True | |
| Sub Area: | | | | | 456 Terrace Drive | |
| Sub Area Link: | | | | | https://www.envirostor.dtsc.ca.gov/public/profile_report?global_id=70000112&site_id=2009587 | |
| Document Type: | | | | | Land Use Restriction | |
| Date Completed: | | | | | 6/1/2016 | |
| Comments: | | | | | Land Use Covenant between DTSC and the property owner recorded with Santa Clara County for contamination left in place at 456 Terrace Drive. The Land Use Covenant restricts the disturbance of limited portions of the property where lead-contaminated soil is beneath concrete and soil caps. | |
| Title: | | | | | Covenant to Restrict Use of Property - 426 Terrace Drive | |
| Title Link: | | | | | https://www.envirostor.dtsc.ca.gov/public/final_documents2?global_id=70000112&enforcement_id=60252892 | |
| Area Name: | | | | | Terrace Drive Properties | |
| Area Link: | | | | | https://www.envirostor.dtsc.ca.gov/public/profile_report?global_id=70000112&ou_id=1000390&hideside=True&printerfriendly=True | |
| Sub Area: | | | | | 426 Terrace Drive | |
| Sub Area Link: | | | | | https://www.envirostor.dtsc.ca.gov/public/profile_report?global_id=70000112&site_id=2009582 | |
| Document Type: | | | | | Land Use Restriction | |
| Date Completed: | | | | | 8/12/2010 | |
| Comments: | | | | | Soil contaminated with lead remains under caps at the property. | |
| Title: | | | | | Annual Oversight Cost Estimate | |
| Title Link: | | | | | https://www.envirostor.dtsc.ca.gov/public/final_documents2?global_id=70000112&enforcement_id=60257333 | |
| Area Name: | | | | | PROJECT WIDE | |
| Area Link: | | | | | | |
| Sub Area: | | | | | | |
| Sub Area Link: | | | | | | |
| Document Type: | | | | | Annual Oversight Cost Estimate | |
| Date Completed: | | | | | 10/19/2010 | |
| Comments: | | | | | The annual cost estimation letter was sent out on October 19, 2010 with a cost estimate of \$6,560 for oversight cost of implementation report and overseeing operation and maintenance activities. | |
| Title: | | | | | City of San Jose Annual Oversight Cost Estimate | |
| Title Link: | | | | | https://www.envirostor.dtsc.ca.gov/public/final_documents2?global_id=70000112&enforcement_id=60413199 | |
| Area Name: | | | | | Park | |
| Area Link: | | | | | https://www.envirostor.dtsc.ca.gov/public/profile_report?global_id=70000112&ou_id=1970954&hideside=True&printerfriendly=True | |
| Sub Area: | | | | | | |
| Sub Area Link: | | | | | | |
| Document Type: | | | | | Annual Oversight Cost Estimate | |
| Date Completed: | | | | | 9/22/2016 | |
| Comments: | | | | | DTSC letter with oversight cost estimate for project activities scheduled for fiscal year 2016/2017. | |
| Title: | | | | | Remedial Action Plan (RAP) | |
| Title Link: | | | | | https://www.envirostor.dtsc.ca.gov/public/final_documents2?global_id=70000112&doc_id=6009326 | |
| Area Name: | | | | | PROJECT WIDE | |
| Area Link: | | | | | | |
| Sub Area: | | | | | | |
| Sub Area Link: | | | | | | |

| <i>Map Key</i> | <i>Number of Records</i> | <i>Direction</i> | <i>Distance (mi/ft)</i> | <i>Elev/Diff (ft)</i> | <i>Site</i> | <i>DB</i> |
|------------------------|--------------------------|------------------|-------------------------|-----------------------|--|-----------|
| Document Type: | | | | | Remedial Action Plan | |
| Date Completed: | | | | | 2/19/2009 | |
| Comments: | | | | | The RAP approves capping and institutional controls for the remedy for the park. The soil from the Terrace Drive Properties Expedited Removal Action and two hot spots in the northeast corner of the park will be capped with the clean soil from the northern section of the park resulting in a change to the floodplain. Some additional sampling will be done in the area behind the Terrace Drive Properties that had not been sampled previously. | |
| Title: | | | | | Covenant to Restrict Use of Property - 438 Terrace Drive | |
| Title Link: | | | | | https://www.envirostor.dtsc.ca.gov/public/final_documents2?global_id=70000112&enforcement_id=60252889 | |
| Area Name: | | | | | Terrace Drive Properties | |
| Area Link: | | | | | https://www.envirostor.dtsc.ca.gov/public/profile_report?global_id=70000112&ou_id=1000390&hideside=True&printerfriendly=True | |
| Sub Area: | | | | | 438 Terrace Drive | |
| Sub Area Link: | | | | | https://www.envirostor.dtsc.ca.gov/public/profile_report?global_id=70000112&site_id=2009584 | |
| Document Type: | | | | | Land Use Restriction | |
| Date Completed: | | | | | 8/12/2010 | |
| Comments: | | | | | Soil contaminated with lead remains under caps at the property. | |
| Title: | | | | | RAP Fact Sheet | |
| Title Link: | | | | | https://www.envirostor.dtsc.ca.gov/public/final_documents2?global_id=70000112&doc_id=6009338 | |
| Area Name: | | | | | PROJECT WIDE | |
| Area Link: | | | | | | |
| Sub Area: | | | | | | |
| Sub Area Link: | | | | | | |
| Document Type: | | | | | Fact Sheets | |
| Date Completed: | | | | | 9/17/2008 | |
| Comments: | | | | | Fact Sheet For Draft Remedial Action Plan | |
| Title: | | | | | RAP Public Notice | |
| Title Link: | | | | | https://www.envirostor.dtsc.ca.gov/public/final_documents2?global_id=70000112&doc_id=6009339 | |
| Area Name: | | | | | PROJECT WIDE | |
| Area Link: | | | | | | |
| Sub Area: | | | | | | |
| Sub Area Link: | | | | | | |
| Document Type: | | | | | Public Notice | |
| Date Completed: | | | | | 9/17/2008 | |
| Comments: | | | | | Public Notice for Draft RAP, comment period begins on September 23, 2008. | |
| Title: | | | | | 2019 Annual Compliance Letter - 456 Terrace Drive | |
| Title Link: | | | | | https://www.envirostor.dtsc.ca.gov/public/final_documents2?global_id=70000112&doc_id=60466821 | |
| Area Name: | | | | | Terrace Drive Properties | |
| Area Link: | | | | | https://www.envirostor.dtsc.ca.gov/public/profile_report?global_id=70000112&ou_id=1000390&hideside=True&printerfriendly=True | |
| Sub Area: | | | | | 456 Terrace Drive | |
| Sub Area Link: | | | | | https://www.envirostor.dtsc.ca.gov/public/profile_report?global_id=70000112&site_id=2009587 | |
| Document Type: | | | | | Land Use Restriction Monitoring Report | |
| Date Completed: | | | | | 2/12/2019 | |
| Comments: | | | | | | |
| Title: | | | | | City of San Jose Annual Oversight Cost Estimate for FY 14/15 | |
| Title Link: | | | | | https://www.envirostor.dtsc.ca.gov/public/final_documents2?global_id=70000112&enforcement_id=60383512 | |
| Area Name: | | | | | Park | |
| Area Link: | | | | | https://www.envirostor.dtsc.ca.gov/public/profile_report?global_id=70000112&ou_id=1970954&hideside=True&printerfriendly=True | |
| Sub Area: | | | | | | |
| Sub Area Link: | | | | | | |
| Document Type: | | | | | Annual Oversight Cost Estimate | |
| Date Completed: | | | | | 10/9/2014 | |
| Comments: | | | | | | |
| Title: | | | | | Covenant to Restrict Use of Property - 432 Terrace Drive | |
| Title Link: | | | | | https://www.envirostor.dtsc.ca.gov/public/final_documents2?global_id=70000112&enforcement_id=60252891 | |
| Area Name: | | | | | Terrace Drive Properties | |
| Area Link: | | | | | https://www.envirostor.dtsc.ca.gov/public/profile_report?global_id=70000112&ou_id=1000390&hideside=True&printerfriendly=True | |
| Sub Area: | | | | | 432 Terrace Drive | |
| Sub Area Link: | | | | | https://www.envirostor.dtsc.ca.gov/public/profile_report?global_id=70000112&site_id=2009583 | |
| Document Type: | | | | | Land Use Restriction | |
| Date Completed: | | | | | 8/12/2010 | |

| Map Key | Number of Records | Direction | Distance (mi/ft) | Elev/Diff (ft) | Site | DB |
|------------------------|-------------------|---|------------------|----------------|------|----|
| Comments: | | Soil contaminated with lead remains under caps at the property. | | | | |
| Title: | | Fact Sheet for Remedial Investigation Report | | | | |
| Title Link: | | https://www.envirostor.dtsc.ca.gov/public/final_documents2?global_id=70000112&doc_id=6013873 | | | | |
| Area Name: | | PROJECT WIDE | | | | |
| Area Link: | | | | | | |
| Sub Area: | | | | | | |
| Sub Area Link: | | | | | | |
| Document Type: | | Fact Sheets | | | | |
| Date Completed: | | 1/3/2007 | | | | |
| Comments: | | Fact Sheet announcing availability of Remedial Investigation Report and public meeting on January 24, 2007 mailed to community. | | | | |
| Title: | | Responsible Agency Review | | | | |
| Title Link: | | https://www.envirostor.dtsc.ca.gov/public/final_documents2?global_id=70000112&enforcement_id=6008519 | | | | |
| Area Name: | | PROJECT WIDE | | | | |
| Area Link: | | | | | | |
| Sub Area: | | | | | | |
| Sub Area Link: | | | | | | |
| Document Type: | | CEQA - Responsible Agency Review | | | | |
| Date Completed: | | 2/9/2009 | | | | |
| Comments: | | The Notice of Determination(NOD) found the project was covered under the City of San Jose's initial study/mitigated negative declaration and would not have a significant negative effect on human health and the environment due to the short duration and controlled manner in which the contaminated soils will be moved and capped. | | | | |
| Title: | | 2019 Annual Compliance Letter - 438 Terrace Drive | | | | |
| Title Link: | | https://www.envirostor.dtsc.ca.gov/public/final_documents2?global_id=70000112&doc_id=60466816 | | | | |
| Area Name: | | Terrace Drive Properties | | | | |
| Area Link: | | https://www.envirostor.dtsc.ca.gov/public/profile_report?global_id=70000112&ou_id=1000390&hideside=True&printerfriendly=True | | | | |
| Sub Area: | | 438 Terrace Drive | | | | |
| Sub Area Link: | | https://www.envirostor.dtsc.ca.gov/public/profile_report?global_id=70000112&site_id=2009584 | | | | |
| Document Type: | | Land Use Restriction Monitoring Report | | | | |
| Date Completed: | | 3/29/2019 | | | | |
| Comments: | | | | | | |
| Title: | | Voluntary Clean-up Agreement (VCA) for the Terrace Drive Properties | | | | |
| Title Link: | | https://www.envirostor.dtsc.ca.gov/public/final_documents2?global_id=70000112&enforcement_id=6011340 | | | | |
| Area Name: | | Terrace Drive Properties | | | | |
| Area Link: | | https://www.envirostor.dtsc.ca.gov/public/profile_report?global_id=70000112&ou_id=1000390&hideside=True&printerfriendly=True | | | | |
| Sub Area: | | | | | | |
| Sub Area Link: | | | | | | |
| Document Type: | | Standard Voluntary Agreement | | | | |
| Date Completed: | | 10/25/2007 | | | | |
| Comments: | | VCA is for the Terrace Drive residential properties only. | | | | |
| Title: | | SJUSD Annual Oversight Cost Estimatie for FY 14/15 | | | | |
| Title Link: | | https://www.envirostor.dtsc.ca.gov/public/final_documents2?global_id=70000112&enforcement_id=60383513 | | | | |
| Area Name: | | Empire Gardens Elementary School | | | | |
| Area Link: | | https://www.envirostor.dtsc.ca.gov/public/profile_report?global_id=70000112&ou_id=1970953&hideside=True&printerfriendly=True | | | | |
| Sub Area: | | | | | | |
| Sub Area Link: | | | | | | |
| Document Type: | | Annual Oversight Cost Estimate | | | | |
| Date Completed: | | 10/1/2014 | | | | |
| Comments: | | | | | | |

[37](#) 2 of 3 **WNW** **0.37 / 1,943.49** **80.51 / -9** **WATSON PARK JACKSON STREET SAN JOSE CA 95112** **VCP**

| | | | |
|---------------------------|--|-------------------------------|----------------|
| Estor/EPA ID: | 70000112 | Permit Renewal Lead: | |
| Site Code: | 201627, 201752, 201980 | Project Manager: | SAGAR BHATT |
| Nat Priority List: | NO | Supervisor: | KARINA NAVARRO |
| Acres: | 40 ACRES | Public Partici Spclst: | |
| Special Program: | VOLUNTARY AGREEMENT - STANDARD VOLUNTARY AGREEMENT | Census Tract: | 6085501102 |

| Map Key | Number of Records | Direction | Distance (mi/ft) | Elev/Diff (ft) | Site | DB |
|---------|-------------------|-----------|------------------|----------------|------|----|
|---------|-------------------|-----------|------------------|----------------|------|----|

| | | | | | | |
|--|--|--|--|-------------------|-------------------|--|
| Funding: | SITE PROPONENT | | | County: | SANTA CLARA | |
| Assembly District: | 27 | | | Latitude: | 37.3565690252576 | |
| Senate District: | 15 | | | Longitude: | -121.875515364805 | |
| School District: | | | | | | |
| APN: | 249-63-003, 249-63-004, 249-63-005, 249-63-006, 249-63-007, 249-63-008, 249-63-009, 249-63-010, 249-63-011, 24921005, 24963001, 24963002, 24963003, 24963004, 24963005, 24963006, 24963007, 24963008, 24963009, 24963010, 24963011, 24963012, 24963044, 24963045, 24963046, 24964001 | | | | | |
| Cleanup Status: | ACTIVE AS OF 9/23/2005 | | | | | |
| Cleanup Oversight Agencies: | DTSC - SITE CLEANUP PROGRAM - LEAD AGENCY;INTEGRATED WASTE MANAGEMENT BOARD;SAN JOSE, CITY OF | | | | | |
| Site Type: | VOLUNTARY AGREEMENT | | | | | |
| Office: | CLEANUP BERKELEY | | | | | |
| Past Use that Caused Contam: | LANDFILL - DOMESTIC | | | | | |
| Potential Media Affected: | SOIL | | | | | |
| Potential Contaminant of Concern: | | | | | | |

LEAD
POLYNUCLEAR AROMATIC HYDROCARBONS (PAHS)

Site History:

The site is a City of San Jose park with a community center, dog park, children's playground, soccer fields and community garden. The site was a former burn dump and City incinerator in the 1920's, and was abandoned in the 1930's. The site was developed into a park and an elementary school in the 1960's. The site is bordered by residential housing, Empire Gardens Elementary School, Coyote Creek, an orchard and Highway 101.

| | |
|-------------------------------|---|
| Status: | ACTIVE - LAND USE RESTRICTIONS |
| Program Type: | VOLUNTARY CLEANUP |
| CalEnviroScreen Score: | 70-75% |
| Summary Link: | https://www.envirostor.dtsc.ca.gov/public/profile_report?global_id=70000112 |

Land Use Restrictions

| | |
|--------------------------------------|--|
| Site Management Requirements: | NO EXCAVATION OF CONTAMINATED SOILS WITHOUT AGENCY REVIEW AND APPROVAL NO EXCAVATION OR ACTIVITIES WHICH DISTURB THE SOIL BELOW A SPECIFIED DEPTH (SEE COVENANT FOR DEPTH) WITHOUT AGENCY REVIEW AND APPROVAL OF A SOIL MANAGEMENT PLAN NOTIFY AFTER CHANGE OF PROPERTY OWNER NOTIFY PRIOR TO SUBSURFACE WORK REQUIRES SURFACE COVERS |
| Title: | Covenant to Restrict Use of Property - 450 Terrace Drive |
| Title Link: | https://www.envirostor.dtsc.ca.gov/public/final_documents2?cmd=radocuments&global_id=70000112&enforcement_id=60252894 |
| Date Recorded: | 8/12/2010 |
| Site Management Requirements: | ACTIVITIES PROHIBITED WHICH DISTURB THE REMEDY AND MONITORING SYSTEMS WITHOUT APPROVAL ASPHALT COVER NOT TO BE DISTURBED WITHOUT APPROVAL DAY CARE CENTER PROHIBITED ELDER CARE CENTER PROHIBITED HOSPITAL USE PROHIBITED LAND USE COVENANT NOTIFY AFTER CHANGE OF PROPERTY OWNER |
| Title: | Covenant to restrict use of Property- 450 Terrace Drive |
| Title Link: | https://www.envirostor.dtsc.ca.gov/public/view_document?docurl=/public/deliverable_documents/2640579044/Edward%20Salcedo%20450%20Terrace%20Drive%20LUC%20Epdf |
| Date Recorded: | 8/12/2010 |
| Site Management Requirements: | NO EXCAVATION OF CONTAMINATED SOILS WITHOUT AGENCY REVIEW AND APPROVAL NO EXCAVATION OR ACTIVITIES WHICH DISTURB THE SOIL BELOW A SPECIFIED DEPTH (SEE COVENANT FOR DEPTH) WITHOUT AGENCY REVIEW AND APPROVAL OF A SOIL MANAGEMENT PLAN NOTIFY AFTER CHANGE OF PROPERTY OWNER NOTIFY PRIOR TO SUBSURFACE WORK PERFORM H&S PLAN PRIOR TO SUBSURFACE WORK REQUIRES SURFACE COVERS |
| Title: | Land Use Covenant for 414 Terrace Drive |
| Title Link: | https://www.envirostor.dtsc.ca.gov/public/view_document?docurl=/public/deliverable_documents/4929600358/Fianl%20LUC%20414%20Terrace%20Epdf |
| Date Recorded: | 12/2/2010 |

| <i>Map Key</i> | <i>Number of Records</i> | <i>Direction</i> | <i>Distance (mi/ft)</i> | <i>Elev/Diff (ft)</i> | <i>Site</i> | <i>DB</i> |
|--------------------------------------|--------------------------|------------------|-------------------------|-----------------------|--|-----------|
| Site Management Requirements: | | | | | ACTIVITIES PROHIBITED WHICH DISTURB THE REMEDY AND MONITORING SYSTEMS WITHOUT APPROVAL ASPHALT COVER NOT TO BE DISTURBED WITHOUT APPROVAL NO EXCAVATION OF CONTAMINATED SOILS WITHOUT AGENCY REVIEW AND APPROVAL NO EXCAVATION OR ACTIVITIES WHICH DISTURB THE SOIL BELOW A SPECIFIED DEPTH (SEE COVENANT FOR DEPTH) WITHOUT AGENCY REVIEW AND APPROVAL OF A SOIL MANAGEMENT PLAN NOTIFY AFTER CHANGE OF PROPERTY OWNER NOTIFY PRIOR TO SUBSURFACE WORK PERFORM H&S PLAN PRIOR TO SUBSURFACE WORK REQUIRES SURFACE COVERS | |
| Title: | | | | | Covenant to Restrict Use of Property - 444 Terrace Drive | |
| Title Link: | | | | | https://www.envirostor.dtsc.ca.gov/public/view_document?docurl=/public/deliverable_documents/3536161124/Catherine%20Coombs%20444%20Terrace%20Drive%20LUC%2Epdf | |
| Date Recorded: | | | | | 1/4/2011 | |
| Site Management Requirements: | | | | | NO EXCAVATION OF CONTAMINATED SOILS WITHOUT AGENCY REVIEW AND APPROVAL NO EXCAVATION OR ACTIVITIES WHICH DISTURB THE SOIL BELOW A SPECIFIED DEPTH (SEE COVENANT FOR DEPTH) WITHOUT AGENCY REVIEW AND APPROVAL OF A SOIL MANAGEMENT PLAN NOTIFY AFTER CHANGE OF PROPERTY OWNER NOTIFY PRIOR TO SUBSURFACE WORK REQUIRES SURFACE COVERS | |
| Title: | | | | | Covenant to Restrict Use of Property - 432 Terrace Drive | |
| Title Link: | | | | | https://www.envirostor.dtsc.ca.gov/public/view_document?docurl=/public/deliverable_documents/8535430729/Watsonpark%5F432%20Terrace%20Drive%5FCovenant%5F08%2E12%2E2010%2Epdf | |
| Date Recorded: | | | | | 8/12/2010 | |
| Site Management Requirements: | | | | | ASPHALT COVER NOT TO BE DISTURBED WITHOUT APPROVAL LAND USE COVENANT NO EXCAVATION OF CONTAMINATED SOILS WITHOUT AGENCY REVIEW AND APPROVAL NO EXCAVATION OR ACTIVITIES WHICH DISTURB THE SOIL BELOW A SPECIFIED DEPTH (SEE COVENANT FOR DEPTH) WITHOUT AGENCY REVIEW AND APPROVAL OF A SOIL MANAGEMENT PLAN | |
| Title: | | | | | Land Use Restriction for 456 Terrace Drive | |
| Title Link: | | | | | https://www.envirostor.dtsc.ca.gov/public/view_document?docurl=/public/deliverable_documents/3148165643/Jeremy%20and%20Ellin%20Payne%20456%20Terrace%20Drive%20LUC%20%2D%20CONFORMED%20COPY%2Epdf | |
| Date Recorded: | | | | | 6/1/2016 | |
| Site Management Requirements: | | | | | NO EXCAVATION OF CONTAMINATED SOILS WITHOUT AGENCY REVIEW AND APPROVAL NO EXCAVATION OR ACTIVITIES WHICH DISTURB THE SOIL BELOW A SPECIFIED DEPTH (SEE COVENANT FOR DEPTH) WITHOUT AGENCY REVIEW AND APPROVAL OF A SOIL MANAGEMENT PLAN NOTIFY AFTER CHANGE OF PROPERTY OWNER NOTIFY PRIOR TO SUBSURFACE WORK REQUIRES SURFACE COVERS | |
| Title: | | | | | Covenant to Restrict Use of Property - 426 Terrace Drive | |
| Title Link: | | | | | https://www.envirostor.dtsc.ca.gov/public/view_document?docurl=/public/deliverable_documents/7728484928/Watsonpark%5F426%20Terrace%20Drive%5FCovenant%5F08%2E12%2E2010%2Epdf | |
| Date Recorded: | | | | | 8/12/2010 | |
| Site Management Requirements: | | | | | ASPHALT COVER NOT TO BE DISTURBED WITHOUT APPROVAL LAND USE COVENANT NO EXCAVATION OF CONTAMINATED SOILS WITHOUT AGENCY REVIEW AND APPROVAL NO EXCAVATION OR ACTIVITIES WHICH DISTURB THE SOIL BELOW A SPECIFIED DEPTH (SEE COVENANT FOR DEPTH) WITHOUT AGENCY REVIEW AND APPROVAL OF A SOIL MANAGEMENT PLAN NOTIFY AFTER CHANGE OF PROPERTY OWNER NOTIFY PRIOR TO CHANGE IN LAND USE | |
| Title: | | | | | Covenant to Restrict Use of Property - 460 Terrace Drive | |
| Title Link: | | | | | https://www.envirostor.dtsc.ca.gov/public/view_document?docurl=/public/deliverable_documents/1423765420/Mike%20and%20Susan%20Bernal%20460%20Terrace%20Drive%20LUC%20recorded%20112712%2Epdf | |
| Date Recorded: | | | | | 11/27/2012 | |
| Site Management Requirements: | | | | | NO EXCAVATION OF CONTAMINATED SOILS WITHOUT AGENCY REVIEW AND APPROVAL NO EXCAVATION OR ACTIVITIES WHICH DISTURB THE SOIL BELOW A SPECIFIED DEPTH (SEE COVENANT FOR DEPTH) WITHOUT AGENCY REVIEW AND APPROVAL OF A SOIL MANAGEMENT PLAN NOTIFY AFTER CHANGE OF PROPERTY OWNER NOTIFY PRIOR TO SUBSURFACE WORK REQUIRES SURFACE COVERS | |

| Map Key | Number of Records | Direction | Distance (mi/ft) | Elev/Diff (ft) | Site | DB |
|---|--------------------------|------------------|-------------------------|-----------------------|--|-----------|
| Title: Title Link: | | | | | Covenant to Restrict Use of Property - 438 Terrace Drive https://www.envirostor.dtsc.ca.gov/public/final_documents2?cmd=radocuments&global_id=70000112&enforcement_id=60252889 | |
| Date Recorded: | | | | | 8/12/2010 | |
| Site Management Requirements: | | | | | NO EXCAVATION OF CONTAMINATED SOILS WITHOUT AGENCY REVIEW AND APPROVAL NO EXCAVATION OR ACTIVITIES WHICH DISTURB THE SOIL BELOW A SPECIFIED DEPTH (SEE COVENANT FOR DEPTH) WITHOUT AGENCY REVIEW AND APPROVAL OF A SOIL MANAGEMENT PLAN NOTIFY AFTER CHANGE OF PROPERTY OWNER NOTIFY PRIOR TO SUBSURFACE WORK REQUIRES SURFACE COVERS | |
| Title: Title Link: | | | | | Covenant to Restrict Use of Property - 420 Terrace Drive https://www.envirostor.dtsc.ca.gov/public/view_document?docurl=/public/deliverable_documents/7643910050/Watsonpark%5F420%20Terrace%20Drive%5FCovenant%5F08%2E12%2E2010%2Epdf | |
| Date Recorded: | | | | | 8/12/2010 | |
| <u>Future Activities</u> | | | | | | |
| Area Name: Area Link: Sub Area: Sub Area Link: Document Type: Due Date: | | | | | PROJECT WIDE Certification 2025 | |
| Area Name: Area Link: Sub Area: Sub Area Link: Document Type: Due Date: | | | | | PROJECT WIDE 5 Year Review Reports 2024 | |
| Area Name: Area Link: Sub Area: Sub Area Link: Document Type: Due Date: | | | | | Park https://www.envirostor.dtsc.ca.gov/public/profile_report?global_id=70000112&ou_id=1970954&hideside=True&printerfriendly=True Land Use Restriction 2024 | |
| <u>Completed Activities</u> | | | | | | |
| Title: Title Link: Area Name: Area Link: Sub Area: Sub Area Link: Document Type: Date Completed: Comments: | | | | | SJUSD Annual Oversight Cost Estimate https://www.envirostor.dtsc.ca.gov/public/final_documents2?global_id=70000112&enforcement_id=60417150 Empire Gardens Elementary School https://www.envirostor.dtsc.ca.gov/public/profile_report?global_id=70000112&ou_id=1970953&hideside=True&printerfriendly=True Annual Oversight Cost Estimate 9/22/2016 DTSC letter with oversight cost estimate for project activities scheduled for fiscal year 2016/2017. The scheduled include the Operation and Maintenance Agreement and Plan. | |
| Title: Title Link: Area Name: Area Link: Sub Area: Sub Area Link: Document Type: Date Completed: Comments: | | | | | 2019 Annual Compliance Letter - 456 Terrace Drive https://www.envirostor.dtsc.ca.gov/public/final_documents2?global_id=70000112&doc_id=60466821 Terrace Drive Properties https://www.envirostor.dtsc.ca.gov/public/profile_report?global_id=70000112&ou_id=1000390&hideside=True&printerfriendly=True 456 Terrace Drive https://www.envirostor.dtsc.ca.gov/public/profile_report?global_id=70000112&site_id=2009587 Land Use Restriction Monitoring Report 2/12/2019 | |
| Title: | | | | | City of San Jose Annual Oversight Cost Estimate | |

| Map Key | Number of Records | Direction | Distance (mi/ft) | Elev/Diff (ft) | Site | DB |
|------------------------|--------------------------|------------------|-------------------------|-----------------------|--|-----------|
| Title Link: | | | | | https://www.envirostor.dtsc.ca.gov/public/final_documents2?global_id=70000112&enforcement_id=60413199 | |
| Area Name: | | | | | Park | |
| Area Link: | | | | | https://www.envirostor.dtsc.ca.gov/public/profile_report?global_id=70000112&ou_id=1970954&hideside=True&printerfriendly=True | |
| Sub Area: | | | | | | |
| Sub Area Link: | | | | | | |
| Document Type: | | | | | Annual Oversight Cost Estimate | |
| Date Completed: | | | | | 9/22/2016 | |
| Comments: | | | | | DTSC letter with oversight cost estimate for project activities scheduled for fiscal year 2016/2017. | |
| Title: | | | | | Covenant to Restrict Use of Property - 460 Terrace Drive | |
| Title Link: | | | | | https://www.envirostor.dtsc.ca.gov/public/final_documents2?global_id=70000112&enforcement_id=60258827 | |
| Area Name: | | | | | Terrace Drive Properties | |
| Area Link: | | | | | https://www.envirostor.dtsc.ca.gov/public/profile_report?global_id=70000112&ou_id=1000390&hideside=True&printerfriendly=True | |
| Sub Area: | | | | | 460 Terrace Drive | |
| Sub Area Link: | | | | | https://www.envirostor.dtsc.ca.gov/public/profile_report?global_id=70000112&site_id=2009588 | |
| Document Type: | | | | | Land Use Restriction | |
| Date Completed: | | | | | 11/27/2012 | |
| Comments: | | | | | Land Use Covenant between DTSC and property owner recorded with Santa Clara County for potential contaminants left in place under structure at 460 Terrace Drive. | |
| Title: | | | | | Covenant to Restrict Use of Property - 426 Terrace Drive | |
| Title Link: | | | | | https://www.envirostor.dtsc.ca.gov/public/final_documents2?global_id=70000112&enforcement_id=60252892 | |
| Area Name: | | | | | Terrace Drive Properties | |
| Area Link: | | | | | https://www.envirostor.dtsc.ca.gov/public/profile_report?global_id=70000112&ou_id=1000390&hideside=True&printerfriendly=True | |
| Sub Area: | | | | | 426 Terrace Drive | |
| Sub Area Link: | | | | | https://www.envirostor.dtsc.ca.gov/public/profile_report?global_id=70000112&site_id=2009582 | |
| Document Type: | | | | | Land Use Restriction | |
| Date Completed: | | | | | 8/12/2010 | |
| Comments: | | | | | Soil contaminated with lead remains under caps at the property. | |
| Title: | | | | | Covenant to Restrict Use of Property - 438 Terrace Drive | |
| Title Link: | | | | | https://www.envirostor.dtsc.ca.gov/public/final_documents2?global_id=70000112&enforcement_id=60252889 | |
| Area Name: | | | | | Terrace Drive Properties | |
| Area Link: | | | | | https://www.envirostor.dtsc.ca.gov/public/profile_report?global_id=70000112&ou_id=1000390&hideside=True&printerfriendly=True | |
| Sub Area: | | | | | 438 Terrace Drive | |
| Sub Area Link: | | | | | https://www.envirostor.dtsc.ca.gov/public/profile_report?global_id=70000112&site_id=2009584 | |
| Document Type: | | | | | Land Use Restriction | |
| Date Completed: | | | | | 8/12/2010 | |
| Comments: | | | | | Soil contaminated with lead remains under caps at the property. | |
| Title: | | | | | City of San Jose Annual Oversight Cost Estimatie for FY 14/15 | |
| Title Link: | | | | | https://www.envirostor.dtsc.ca.gov/public/final_documents2?global_id=70000112&enforcement_id=60383512 | |
| Area Name: | | | | | Park | |
| Area Link: | | | | | https://www.envirostor.dtsc.ca.gov/public/profile_report?global_id=70000112&ou_id=1970954&hideside=True&printerfriendly=True | |
| Sub Area: | | | | | | |
| Sub Area Link: | | | | | | |
| Document Type: | | | | | Annual Oversight Cost Estimate | |
| Date Completed: | | | | | 10/9/2014 | |
| Comments: | | | | | | |
| Title: | | | | | Preliminary Waste Characterization Report | |
| Title Link: | | | | | https://www.envirostor.dtsc.ca.gov/public/final_documents2?global_id=70000112&doc_id=6009325 | |
| Area Name: | | | | | PROJECT WIDE | |
| Area Link: | | | | | | |
| Sub Area: | | | | | | |
| Sub Area Link: | | | | | | |
| Document Type: | | | | | Remedial Investigation Report | |
| Date Completed: | | | | | 12/11/2006 | |
| Comments: | | | | | Investigations at the site have determined that contamination above screening levels (primarily lead) exists in soil in the southern portion of Watson Park, under Empire Gardens Elementary School and on some adjacent residential properties along Terrace Drive. Contamination was not found in the Dog Park, the Soccer Bowl, in Coyote Creek or along 21st Street or Jackson Avenue. Contamination above screening levels was also not found in ground water or surface water at the Site. | |

| Map Key | Number of Records | Direction | Distance (mi/ft) | Elev/Diff (ft) | Site | DB |
|------------------------|--------------------------|------------------|---|-----------------------|-------------|-----------|
| Title: | | | 2015 Annual Oversight Cost Estimate - SJUSD | | | |
| Title Link: | | | https://www.envirostor.dtsc.ca.gov/public/final_documents2?global_id=70000112&enforcement_id=60396924 | | | |
| Area Name: | | | Empire Gardens Elementary School | | | |
| Area Link: | | | https://www.envirostor.dtsc.ca.gov/public/profile_report?global_id=70000112&ou_id=1970953&hideside=True&printerfriendly=True | | | |
| Sub Area: | | | | | | |
| Sub Area Link: | | | | | | |
| Document Type: | | | Annual Oversight Cost Estimate | | | |
| Date Completed: | | | 9/24/2015 | | | |
| Comments: | | | | | | |
| Title: | | | 2019 Annual Compliance Letter - 432 Terrace Drive | | | |
| Title Link: | | | https://www.envirostor.dtsc.ca.gov/public/final_documents2?global_id=70000112&doc_id=60466825 | | | |
| Area Name: | | | Terrace Drive Properties | | | |
| Area Link: | | | https://www.envirostor.dtsc.ca.gov/public/profile_report?global_id=70000112&ou_id=1000390&hideside=True&printerfriendly=True | | | |
| Sub Area: | | | 432 Terrace Drive | | | |
| Sub Area Link: | | | https://www.envirostor.dtsc.ca.gov/public/profile_report?global_id=70000112&site_id=2009583 | | | |
| Document Type: | | | Land Use Restriction Monitoring Report | | | |
| Date Completed: | | | 3/5/2019 | | | |
| Comments: | | | | | | |
| Title: | | | VCA Amendment | | | |
| Title Link: | | | https://www.envirostor.dtsc.ca.gov/public/final_documents2?global_id=70000112&enforcement_id=60189621 | | | |
| Area Name: | | | Terrace Drive Properties | | | |
| Area Link: | | | https://www.envirostor.dtsc.ca.gov/public/profile_report?global_id=70000112&ou_id=1000390&hideside=True&printerfriendly=True | | | |
| Sub Area: | | | | | | |
| Sub Area Link: | | | | | | |
| Document Type: | | | Amendment - Order/Agreement | | | |
| Date Completed: | | | 3/11/2010 | | | |
| Comments: | | | VCA amended to cover additional costs. | | | |
| Title: | | | Voluntary Clean-up Agreement (VCA) for the Terrace Drive Properties | | | |
| Title Link: | | | https://www.envirostor.dtsc.ca.gov/public/final_documents2?global_id=70000112&enforcement_id=6011340 | | | |
| Area Name: | | | Terrace Drive Properties | | | |
| Area Link: | | | https://www.envirostor.dtsc.ca.gov/public/profile_report?global_id=70000112&ou_id=1000390&hideside=True&printerfriendly=True | | | |
| Sub Area: | | | | | | |
| Sub Area Link: | | | | | | |
| Document Type: | | | Standard Voluntary Agreement | | | |
| Date Completed: | | | 10/25/2007 | | | |
| Comments: | | | VCA is for the Terrace Drive residential properties only. | | | |
| Title: | | | Fact Sheet for Remedial Investigation Report | | | |
| Title Link: | | | https://www.envirostor.dtsc.ca.gov/public/final_documents2?global_id=70000112&doc_id=6013873 | | | |
| Area Name: | | | PROJECT WIDE | | | |
| Area Link: | | | | | | |
| Sub Area: | | | | | | |
| Sub Area Link: | | | | | | |
| Document Type: | | | Fact Sheets | | | |
| Date Completed: | | | 1/3/2007 | | | |
| Comments: | | | Fact Sheet announcing availability of Remedial Investigation Report and public meeting on January 24, 2007 mailed to community. | | | |
| Title: | | | SJUSD Annual Oversight Cost Estimate for FY 14/15 | | | |
| Title Link: | | | https://www.envirostor.dtsc.ca.gov/public/final_documents2?global_id=70000112&enforcement_id=60383513 | | | |
| Area Name: | | | Empire Gardens Elementary School | | | |
| Area Link: | | | https://www.envirostor.dtsc.ca.gov/public/profile_report?global_id=70000112&ou_id=1970953&hideside=True&printerfriendly=True | | | |
| Sub Area: | | | | | | |
| Sub Area Link: | | | | | | |
| Document Type: | | | Annual Oversight Cost Estimate | | | |
| Date Completed: | | | 10/1/2014 | | | |
| Comments: | | | | | | |
| Title: | | | Land Use Restriction for 456 Terrace Drive | | | |
| Title Link: | | | https://www.envirostor.dtsc.ca.gov/public/final_documents2?global_id=70000112&enforcement_id=60258826 | | | |
| Area Name: | | | Terrace Drive Properties | | | |

| Map Key | Number of Records | Direction | Distance (mi/ft) | Elev/Diff (ft) | Site | DB |
|------------------------|--------------------------|------------------|-------------------------|-----------------------|--|-----------|
| Area Link: | | | | | https://www.envirostor.dtsc.ca.gov/public/profile_report?global_id=70000112&ou_id=1000390&hideside=True&printerfriendly=True | |
| Sub Area: | | | | | 456 Terrace Drive | |
| Sub Area Link: | | | | | https://www.envirostor.dtsc.ca.gov/public/profile_report?global_id=70000112&site_id=2009587 | |
| Document Type: | | | | | Land Use Restriction | |
| Date Completed: | | | | | 6/1/2016 | |
| Comments: | | | | | Land Use Covenant between DTSC and the property owner recorded with Santa Clara County for contamination left in place at 456 Terrace Drive. The Land Use Covenant restricts the disturbance of limited portions of the property where lead-contaminated soil is beneath concrete and soil caps. | |
| Title: | | | | | RAP Public Notice | |
| Title Link: | | | | | https://www.envirostor.dtsc.ca.gov/public/final_documents2?global_id=70000112&doc_id=6009339 | |
| Area Name: | | | | | PROJECT WIDE | |
| Area Link: | | | | | | |
| Sub Area: | | | | | | |
| Sub Area Link: | | | | | | |
| Document Type: | | | | | Public Notice | |
| Date Completed: | | | | | 9/17/2008 | |
| Comments: | | | | | Public Notice for Draft RAP, comment period begins on September 23, 2008. | |
| Title: | | | | | Waste Characterization Work Plan Addendum | |
| Title Link: | | | | | https://www.envirostor.dtsc.ca.gov/public/final_documents2?global_id=70000112&doc_id=6013373 | |
| Area Name: | | | | | PROJECT WIDE | |
| Area Link: | | | | | | |
| Sub Area: | | | | | | |
| Sub Area Link: | | | | | | |
| Document Type: | | | | | Remedial Investigation Workplan | |
| Date Completed: | | | | | 3/13/2006 | |
| Comments: | | | | | Addendum for test pits and trenching locations approved by e-mail. | |
| Title: | | | | | Covenant to Restrict Use of Property - 420 Terrace Drive | |
| Title Link: | | | | | https://www.envirostor.dtsc.ca.gov/public/final_documents2?global_id=70000112&enforcement_id=60252893 | |
| Area Name: | | | | | Terrace Drive Properties | |
| Area Link: | | | | | https://www.envirostor.dtsc.ca.gov/public/profile_report?global_id=70000112&ou_id=1000390&hideside=True&printerfriendly=True | |
| Sub Area: | | | | | 420 Terrace Drive | |
| Sub Area Link: | | | | | https://www.envirostor.dtsc.ca.gov/public/profile_report?global_id=70000112&site_id=2009581 | |
| Document Type: | | | | | Land Use Restriction | |
| Date Completed: | | | | | 8/12/2010 | |
| Comments: | | | | | Soil contaminated with lead remains under caps at the property. | |
| Title: | | | | | RAP Fieldwork | |
| Title Link: | | | | | | |
| Area Name: | | | | | PROJECT WIDE | |
| Area Link: | | | | | | |
| Sub Area: | | | | | | |
| Sub Area Link: | | | | | | |
| Document Type: | | | | | Fieldwork | |
| Date Completed: | | | | | 7/2/2009 | |
| Comments: | | | | | The field work started in July 2009 and anticipated to be completed by December 2010. | |
| Title: | | | | | Annual Oversight Resource Estimate Worksheet | |
| Title Link: | | | | | https://www.envirostor.dtsc.ca.gov/public/final_documents2?global_id=70000112&enforcement_id=60308304 | |
| Area Name: | | | | | PROJECT WIDE | |
| Area Link: | | | | | | |
| Sub Area: | | | | | | |
| Sub Area Link: | | | | | | |
| Document Type: | | | | | Annual Oversight Cost Estimate | |
| Date Completed: | | | | | 9/4/2012 | |
| Comments: | | | | | | |
| Title: | | | | | Voluntary Cleanup Agreement | |
| Title Link: | | | | | https://www.envirostor.dtsc.ca.gov/public/final_documents2?global_id=70000112&enforcement_id=6008296 | |
| Area Name: | | | | | PROJECT WIDE | |
| Area Link: | | | | | | |
| Sub Area: | | | | | | |
| Sub Area Link: | | | | | | |
| Document Type: | | | | | Standard Voluntary Agreement | |
| Date Completed: | | | | | 1/30/2006 | |

| <i>Map Key</i> | <i>Number of Records</i> | <i>Direction</i> | <i>Distance (mi/ft)</i> | <i>Elev/Diff (ft)</i> | <i>Site</i> | <i>DB</i> |
|------------------------|--------------------------|------------------|-------------------------|-----------------------|---|-----------|
| Comments: | | | | | | |
| Title: | | | | | 2019 Annual Compliance Letter - 438 Terrace Drive | |
| Title Link: | | | | | https://www.envirostor.dtsc.ca.gov/public/final_documents2?global_id=70000112&doc_id=60466816 | |
| Area Name: | | | | | Terrace Drive Properties | |
| Area Link: | | | | | https://www.envirostor.dtsc.ca.gov/public/profile_report?global_id=70000112&ou_id=1000390&hideside=True&printerfriendly=True | |
| Sub Area: | | | | | 438 Terrace Drive | |
| Sub Area Link: | | | | | https://www.envirostor.dtsc.ca.gov/public/profile_report?global_id=70000112&site_id=2009584 | |
| Document Type: | | | | | Land Use Restriction Monitoring Report | |
| Date Completed: | | | | | 3/29/2019 | |
| Comments: | | | | | | |
| Title: | | | | | Covenant to Restrict Use of Property - 450 Terrace Drive | |
| Title Link: | | | | | https://www.envirostor.dtsc.ca.gov/public/final_documents2?global_id=70000112&enforcement_id=60252894 | |
| Area Name: | | | | | Terrace Drive Properties | |
| Area Link: | | | | | https://www.envirostor.dtsc.ca.gov/public/profile_report?global_id=70000112&ou_id=1000390&hideside=True&printerfriendly=True | |
| Sub Area: | | | | | 450 Terrace Drive | |
| Sub Area Link: | | | | | https://www.envirostor.dtsc.ca.gov/public/profile_report?global_id=70000112&site_id=2009585 | |
| Document Type: | | | | | Land Use Restriction | |
| Date Completed: | | | | | 8/12/2010 | |
| Comments: | | | | | Soil contaminated with lead remains under caps at the property. | |
| Title: | | | | | Annual Oversight Cost Estimate | |
| Title Link: | | | | | https://www.envirostor.dtsc.ca.gov/public/final_documents2?global_id=70000112&enforcement_id=60283543 | |
| Area Name: | | | | | PROJECT WIDE | |
| Area Link: | | | | | | |
| Sub Area: | | | | | | |
| Sub Area Link: | | | | | | |
| Document Type: | | | | | Annual Oversight Cost Estimate | |
| Date Completed: | | | | | 11/8/2011 | |
| Comments: | | | | | DTSC sent out the 2011 Annual Cost Estimation letter. | |
| Title: | | | | | Alert Notice Responses | |
| Title Link: | | | | | https://www.envirostor.dtsc.ca.gov/public/final_documents2?global_id=70000112&enforcement_id=60273068 | |
| Area Name: | | | | | PROJECT WIDE | |
| Area Link: | | | | | | |
| Sub Area: | | | | | | |
| Sub Area Link: | | | | | | |
| Document Type: | | | | | * Land Use Restriction Monitoring Report | |
| Date Completed: | | | | | 8/3/2011 | |
| Comments: | | | | | | |
| Title: | | | | | Remedial Design and Implementation Plan (RDIP) | |
| Title Link: | | | | | https://www.envirostor.dtsc.ca.gov/public/final_documents2?global_id=70000112&doc_id=6015476 | |
| Area Name: | | | | | PROJECT WIDE | |
| Area Link: | | | | | | |
| Sub Area: | | | | | | |
| Sub Area Link: | | | | | | |
| Document Type: | | | | | Design/Implementation Workplan | |
| Date Completed: | | | | | 7/2/2009 | |
| Comments: | | | | | The design and implementation plan for Watson Park includes grading plans and air monitoring plans for consolidation and capping of contaminated soils at the site. This work is expected to take between 8 and 12 weeks. Once the material is capped, additional park improvement work will be conducted without DTSC oversight. | |
| Title: | | | | | Removal Action Workplan (RAW) | |
| Title Link: | | | | | https://www.envirostor.dtsc.ca.gov/public/final_documents2?global_id=70000112&doc_id=6016479 | |
| Area Name: | | | | | Terrace Drive Properties | |
| Area Link: | | | | | https://www.envirostor.dtsc.ca.gov/public/profile_report?global_id=70000112&ou_id=1000390&hideside=True&printerfriendly=True | |
| Sub Area: | | | | | | |
| Sub Area Link: | | | | | | |
| Document Type: | | | | | Removal Action Workplan | |
| Date Completed: | | | | | 3/14/2008 | |
| Comments: | | | | | Responsiveness summary approved 3-14-08.Final RAW approves the final remedy as the expedited removal from 2006 which removed 3-5 feet of contaminated soil and capped with clean fill and land use covenants (LUCs)(no digging below 3 feet, soil management plans, annual inspections) for the eight residential properties. | |

| Map Key | Number of Records | Direction | Distance (mi/ft) | Elev/Diff (ft) | Site | DB |
|------------------------|--------------------------|------------------|-------------------------|-----------------------|---|-----------|
| Title: | | | | | Notice of Exemption | |
| Title Link: | | | | | https://www.envirostor.dtsc.ca.gov/public/final_documents2?global_id=70000112&enforcement_id=6009601 | |
| Area Name: | | | | | Terrace Drive Properties | |
| Area Link: | | | | | https://www.envirostor.dtsc.ca.gov/public/profile_report?global_id=70000112&ou_id=1000390&hideside=True&printerfriendly=True | |
| Sub Area: | | | | | | |
| Sub Area Link: | | | | | | |
| Document Type: | | | | | CEQA - Notice of Exemption | |
| Date Completed: | | | | | 7/27/2006 | |
| Comments: | | | | | Notice of Exemption for expedited removal action for residential properties. | |
| Title: | | | | | NOE for draft RAW | |
| Title Link: | | | | | https://www.envirostor.dtsc.ca.gov/public/final_documents2?global_id=70000112&enforcement_id=6011437 | |
| Area Name: | | | | | Terrace Drive Properties | |
| Area Link: | | | | | https://www.envirostor.dtsc.ca.gov/public/profile_report?global_id=70000112&ou_id=1000390&hideside=True&printerfriendly=True | |
| Sub Area: | | | | | | |
| Sub Area Link: | | | | | | |
| Document Type: | | | | | CEQA - Notice of Exemption | |
| Date Completed: | | | | | 3/14/2008 | |
| Comments: | | | | | NOE approved for RAW | |
| Title: | | | | | Annual Oversight Cost Estimate | |
| Title Link: | | | | | https://www.envirostor.dtsc.ca.gov/public/final_documents2?global_id=70000112&enforcement_id=60331545 | |
| Area Name: | | | | | PROJECT WIDE | |
| Area Link: | | | | | | |
| Sub Area: | | | | | | |
| Sub Area Link: | | | | | | |
| Document Type: | | | | | Annual Oversight Cost Estimate | |
| Date Completed: | | | | | 9/19/2013 | |
| Comments: | | | | | | |
| Title: | | | | | Fieldwork | |
| Title Link: | | | | | | |
| Area Name: | | | | | Terrace Drive Properties | |
| Area Link: | | | | | https://www.envirostor.dtsc.ca.gov/public/profile_report?global_id=70000112&ou_id=1000390&hideside=True&printerfriendly=True | |
| Sub Area: | | | | | | |
| Sub Area Link: | | | | | | |
| Document Type: | | | | | Fieldwork | |
| Date Completed: | | | | | 8/22/2006 | |
| Comments: | | | | | Field work completed. | |
| Title: | | | | | Land Use Covenant for 414 Terrace Drive | |
| Title Link: | | | | | https://www.envirostor.dtsc.ca.gov/public/final_documents2?global_id=70000112&enforcement_id=60258825 | |
| Area Name: | | | | | Terrace Drive Properties | |
| Area Link: | | | | | https://www.envirostor.dtsc.ca.gov/public/profile_report?global_id=70000112&ou_id=1000390&hideside=True&printerfriendly=True | |
| Sub Area: | | | | | 414 Terrace Drive | |
| Sub Area Link: | | | | | https://www.envirostor.dtsc.ca.gov/public/profile_report?global_id=70000112&site_id=2009580 | |
| Document Type: | | | | | Land Use Restriction | |
| Date Completed: | | | | | 12/2/2010 | |
| Comments: | | | | | Land use covenant recorded which restricts digging in portions of the property due to elevated lead in soil. | |
| Title: | | | | | Voluntary Cleanup Agreement - Amendment #1 | |
| Title Link: | | | | | https://www.envirostor.dtsc.ca.gov/public/final_documents2?global_id=70000112&enforcement_id=6010526 | |
| Area Name: | | | | | PROJECT WIDE | |
| Area Link: | | | | | | |
| Sub Area: | | | | | | |
| Sub Area Link: | | | | | | |
| Document Type: | | | | | Amendment - Order/Agreement | |
| Date Completed: | | | | | 1/31/2007 | |
| Comments: | | | | | Voluntary cleanup agreement amended to add additional funding. | |
| Title: | | | | | Remedial Action Plan (RAP) | |
| Title Link: | | | | | https://www.envirostor.dtsc.ca.gov/public/final_documents2?global_id=70000112&doc_id=6009326 | |
| Area Name: | | | | | PROJECT WIDE | |
| Area Link: | | | | | | |
| Sub Area: | | | | | | |

| <i>Map Key</i> | <i>Number of Records</i> | <i>Direction</i> | <i>Distance (mi/ft)</i> | <i>Elev/Diff (ft)</i> | <i>Site</i> | <i>DB</i> |
|------------------------|--------------------------|------------------|-------------------------|-----------------------|--|-----------|
| Sub Area Link: | | | | | | |
| Document Type: | | | | | Remedial Action Plan | |
| Date Completed: | | | | | 2/19/2009 | |
| Comments: | | | | | The RAP approves capping and institutional controls for the remedy for the park. The soil from the Terrace Drive Properties Expedited Removal Action and two hot spots in the northeast corner of the park will be capped with the clean soil from the northern section of the park resulting in a change to the floodplain. Some additional sampling will be done in the area behind the Terrace Drive Properties that had not been sampled previously. | |
| Title: | | | | | Fact Sheet/Work Notice for Time Critical Removal on Terrace Drive | |
| Title Link: | | | | | https://www.envirostor.dtsc.ca.gov/public/final_documents2?global_id=70000112&doc_id=6012065 | |
| Area Name: | | | | | Terrace Drive Properties | |
| Area Link: | | | | | https://www.envirostor.dtsc.ca.gov/public/profile_report?global_id=70000112&ou_id=1000390&hideside=True&printerfriendly=True | |
| Sub Area: | | | | | | |
| Sub Area Link: | | | | | | |
| Document Type: | | | | | Fact Sheets | |
| Date Completed: | | | | | 7/28/2006 | |
| Comments: | | | | | Fact Sheet/Work Notice issued for time critical removal action | |
| Title: | | | | | 2019 Annual Compliance Letter - 426 Terrace Drive | |
| Title Link: | | | | | https://www.envirostor.dtsc.ca.gov/public/final_documents2?global_id=70000112&doc_id=60466823 | |
| Area Name: | | | | | Terrace Drive Properties | |
| Area Link: | | | | | https://www.envirostor.dtsc.ca.gov/public/profile_report?global_id=70000112&ou_id=1000390&hideside=True&printerfriendly=True | |
| Sub Area: | | | | | 426 Terrace Drive | |
| Sub Area Link: | | | | | https://www.envirostor.dtsc.ca.gov/public/profile_report?global_id=70000112&site_id=2009582 | |
| Document Type: | | | | | Land Use Restriction Monitoring Report | |
| Date Completed: | | | | | 2/12/2019 | |
| Comments: | | | | | | |
| Title: | | | | | Annual Oversight Cost Estimate | |
| Title Link: | | | | | https://www.envirostor.dtsc.ca.gov/public/final_documents2?global_id=70000112&enforcement_id=60257333 | |
| Area Name: | | | | | PROJECT WIDE | |
| Area Link: | | | | | | |
| Sub Area: | | | | | | |
| Sub Area Link: | | | | | | |
| Document Type: | | | | | Annual Oversight Cost Estimate | |
| Date Completed: | | | | | 10/19/2010 | |
| Comments: | | | | | The annual cost estimation letter was sent out on October 19, 2010 with a cost estimate of \$6,560 for oversight cost of implementation report and overseeing operation and maintenance activities. | |
| Title: | | | | | 444 Terrace Sampling Memo | |
| Title Link: | | | | | https://www.envirostor.dtsc.ca.gov/public/final_documents2?global_id=70000112&doc_id=6028683 | |
| Area Name: | | | | | Terrace Drive Properties | |
| Area Link: | | | | | https://www.envirostor.dtsc.ca.gov/public/profile_report?global_id=70000112&ou_id=1000390&hideside=True&printerfriendly=True | |
| Sub Area: | | | | | | |
| Sub Area Link: | | | | | | |
| Document Type: | | | | | Other Report | |
| Date Completed: | | | | | 9/22/2009 | |
| Comments: | | | | | After edits were made, the memo was approved by email. | |
| Title: | | | | | Work Plan for Preliminary Waste Characterization Study | |
| Title Link: | | | | | https://www.envirostor.dtsc.ca.gov/public/final_documents2?global_id=70000112&doc_id=6009184 | |
| Area Name: | | | | | PROJECT WIDE | |
| Area Link: | | | | | | |
| Sub Area: | | | | | | |
| Sub Area Link: | | | | | | |
| Document Type: | | | | | Remedial Investigation Workplan | |
| Date Completed: | | | | | 2/6/2006 | |
| Comments: | | | | | Workplan approved for soil, groundwater and surface water sampling. | |
| Title: | | | | | Watson Park Site Management Plan (O&M Plan) | |
| Title Link: | | | | | https://www.envirostor.dtsc.ca.gov/public/final_documents2?global_id=70000112&doc_id=60272048 | |
| Area Name: | | | | | Park | |
| Area Link: | | | | | https://www.envirostor.dtsc.ca.gov/public/profile_report?global_id=70000112&ou_id=1970954&hideside=True&printerfriendly=True | |
| Sub Area: | | | | | | |
| Sub Area Link: | | | | | | |

| Map Key | Number of Records | Direction | Distance (mi/ft) | Elev/Diff (ft) | Site | DB |
|------------------------|--------------------------|------------------|--|-----------------------|-------------|-----------|
| Document Type: | | | Soils Management Plan | | | |
| Date Completed: | | | 12/4/2018 | | | |
| Comments: | | | The Site Management Plan: 1) presents general health and safety guidelines for Site construction or maintenance workers who may be exposed to soil that may contain residual constituents of concern; 2) presents soil management guidelines for the excavation, characterization, reuse of Site soil, and import of clean fill material; 3) summarizes portions of the Land Use Covenants for the homeowners at 414, 420, 426, 432, 438, 444, 450, 456, and 460 Terrace Drive that are relevant to management of soil generated in the course of future activities at the Site; and 4) provides ongoing requirements for inspections and/or repairs to the soil or paved cap areas. | | | |
| Title: | | | 2018 Annual Inspection Report | | | |
| Title Link: | | | https://www.envirostor.dtsc.ca.gov/public/final_documents2?global_id=70000112&doc_id=60460558 | | | |
| Area Name: | | | PROJECT WIDE | | | |
| Area Link: | | | | | | |
| Sub Area: | | | | | | |
| Sub Area Link: | | | | | | |
| Document Type: | | | Land Use Restriction Monitoring Report | | | |
| Date Completed: | | | 8/7/2019 | | | |
| Comments: | | | | | | |
| Title: | | | RAP Fact Sheet | | | |
| Title Link: | | | https://www.envirostor.dtsc.ca.gov/public/final_documents2?global_id=70000112&doc_id=6009338 | | | |
| Area Name: | | | PROJECT WIDE | | | |
| Area Link: | | | | | | |
| Sub Area: | | | | | | |
| Sub Area Link: | | | | | | |
| Document Type: | | | Fact Sheets | | | |
| Date Completed: | | | 9/17/2008 | | | |
| Comments: | | | Fact Sheet For Draft Remedial Action Plan | | | |
| Title: | | | Public notice of the Remedial Investigation report Public Meeting on January 24, 2007 | | | |
| Title Link: | | | https://www.envirostor.dtsc.ca.gov/public/final_documents2?global_id=70000112&doc_id=6014288 | | | |
| Area Name: | | | PROJECT WIDE | | | |
| Area Link: | | | | | | |
| Sub Area: | | | | | | |
| Sub Area Link: | | | | | | |
| Document Type: | | | Public Notice | | | |
| Date Completed: | | | 1/11/2007 | | | |
| Comments: | | | Announcing the public meeting for January 24, 2007 at 6:30 PM at the Empire Gardens Elementary School for the results of the Remedial Investigation (RI) showing the nature and extent of contamination at the site. The announcement will run in the San Jose Mercury on January 11th and the LA Oferta on January 12th. | | | |
| Title: | | | Public Participation Plan | | | |
| Title Link: | | | https://www.envirostor.dtsc.ca.gov/public/final_documents2?global_id=70000112&doc_id=6010502 | | | |
| Area Name: | | | PROJECT WIDE | | | |
| Area Link: | | | | | | |
| Sub Area: | | | | | | |
| Sub Area Link: | | | | | | |
| Document Type: | | | Public Participation Plan / Community Relations Plan | | | |
| Date Completed: | | | 5/7/2007 | | | |
| Comments: | | | Plan approved by Public Participation. | | | |
| Title: | | | 2019 Annual Compliance Letter - 444 Terrace Drive | | | |
| Title Link: | | | https://www.envirostor.dtsc.ca.gov/public/final_documents2?global_id=70000112&doc_id=60466819 | | | |
| Area Name: | | | Terrace Drive Properties | | | |
| Area Link: | | | https://www.envirostor.dtsc.ca.gov/public/profile_report?global_id=70000112&ou_id=1000390&hideside=True&printerfriendly=True | | | |
| Sub Area: | | | 444 Terrace Drive | | | |
| Sub Area Link: | | | https://www.envirostor.dtsc.ca.gov/public/profile_report?global_id=70000112&site_id=2009586 | | | |
| Document Type: | | | Land Use Restriction Monitoring Report | | | |
| Date Completed: | | | 5/1/2019 | | | |
| Comments: | | | | | | |
| Title: | | | 2015 Annual Oversight Cost Estimate - City of San Jose | | | |
| Title Link: | | | https://www.envirostor.dtsc.ca.gov/public/final_documents2?global_id=70000112&enforcement_id=60396925 | | | |
| Area Name: | | | Park | | | |
| Area Link: | | | https://www.envirostor.dtsc.ca.gov/public/profile_report?global_id=70000112&ou_id=1970954&hideside=True&printerfriendly=True | | | |
| Sub Area: | | | | | | |
| Sub Area Link: | | | | | | |

| <i>Map Key</i> | <i>Number of Records</i> | <i>Direction</i> | <i>Distance (mi/ft)</i> | <i>Elev/Diff (ft)</i> | <i>Site</i> | <i>DB</i> |
|------------------------|--------------------------|---|-------------------------|-----------------------|-------------|-----------|
| Document Type: | | Annual Oversight Cost Estimate | | | | |
| Date Completed: | | 9/24/2015 | | | | |
| Comments: | | | | | | |
| Title: | | Work Plan for Time Critical Removal Action | | | | |
| Title Link: | | https://www.envirostor.dtsc.ca.gov/public/final_documents2?global_id=70000112&doc_id=6012039 | | | | |
| Area Name: | | Terrace Drive Properties | | | | |
| Area Link: | | https://www.envirostor.dtsc.ca.gov/public/profile_report?global_id=70000112&ou_id=1000390&hideside=True&printerfriendly=True | | | | |
| Sub Area: | | | | | | |
| Sub Area Link: | | | | | | |
| Document Type: | | Removal Action Workplan | | | | |
| Date Completed: | | 7/28/2006 | | | | |
| Comments: | | Removal Action Workplan for excavation of contaminated soil from residential backyards approved. Contaminated soil will be stockpiled at Watson Park pending final cleanup plan. | | | | |
| Title: | | Fieldwork | | | | |
| Title Link: | | | | | | |
| Area Name: | | PROJECT WIDE | | | | |
| Area Link: | | | | | | |
| Sub Area: | | | | | | |
| Sub Area Link: | | | | | | |
| Document Type: | | Fieldwork | | | | |
| Date Completed: | | 4/21/2006 | | | | |
| Comments: | | Soil/water sampling completed. | | | | |
| Title: | | 420-456 Terrace Drive, San Jose, CA – Additional Tasks | | | | |
| Title Link: | | https://www.envirostor.dtsc.ca.gov/public/final_documents2?global_id=70000112&doc_id=6028734 | | | | |
| Area Name: | | Terrace Drive Properties | | | | |
| Area Link: | | https://www.envirostor.dtsc.ca.gov/public/profile_report?global_id=70000112&ou_id=1000390&hideside=True&printerfriendly=True | | | | |
| Sub Area: | | | | | | |
| Sub Area Link: | | | | | | |
| Document Type: | | Removal Action Completion Report | | | | |
| Date Completed: | | 11/25/2009 | | | | |
| Comments: | | The removal action consisted of additional excavation of lead-contaminated soil around the fences and other selected locations in the backyards of the Terrace Drive properties. A slurry seal was placed in the crawl spaces of the foundations over the exposed lead-contaminated soil for 450 and 456 Terrace Drive to prevent contact with the soil. A total of 160 cubic yards of lead- contaminated soil was removed and placed on Watson Park in the area designated for the soil cap and land use covenant. | | | | |
| Title: | | Covenant to restrict use of Property- 450 Terrace Drive | | | | |
| Title Link: | | https://www.envirostor.dtsc.ca.gov/public/final_documents2?global_id=70000112&enforcement_id=6010761 | | | | |
| Area Name: | | Terrace Drive Properties | | | | |
| Area Link: | | https://www.envirostor.dtsc.ca.gov/public/profile_report?global_id=70000112&ou_id=1000390&hideside=True&printerfriendly=True | | | | |
| Sub Area: | | | | | | |
| Sub Area Link: | | | | | | |
| Document Type: | | Land Use Restriction | | | | |
| Date Completed: | | 8/12/2010 | | | | |
| Comments: | | Land Use Covenant recorded with Santa Clara County to restrict disturbance of soil under cap area. | | | | |
| Title: | | Addendum to Removal Action Workplan | | | | |
| Title Link: | | https://www.envirostor.dtsc.ca.gov/public/final_documents2?global_id=70000112&doc_id=6012517 | | | | |
| Area Name: | | Terrace Drive Properties | | | | |
| Area Link: | | https://www.envirostor.dtsc.ca.gov/public/profile_report?global_id=70000112&ou_id=1000390&hideside=True&printerfriendly=True | | | | |
| Sub Area: | | | | | | |
| Sub Area Link: | | | | | | |
| Document Type: | | Removal Action Workplan | | | | |
| Date Completed: | | 8/3/2006 | | | | |
| Comments: | | | | | | |
| Title: | | Remedial Action Completion Report | | | | |
| Title Link: | | https://www.envirostor.dtsc.ca.gov/public/final_documents2?global_id=70000112&doc_id=6009337 | | | | |
| Area Name: | | PROJECT WIDE | | | | |
| Area Link: | | | | | | |
| Sub Area: | | | | | | |
| Sub Area Link: | | | | | | |

| Map Key | Number of Records | Direction | Distance (mi/ft) | Elev/Diff (ft) | Site | DB |
|---|------------------------|-----------|--------------------|---------------------------|--|------------|
| <p>Document Type: Remedial Action Completion Report Date Completed: 5/17/2012 Comments: DTSC has approved the Watson Park Completion report which documents the remedial activities at the City's park, Terrance Drive Residential properties and the Empire Elementary School property. The burn ash wastes were capped underneath the park and buildings structures.</p> <p>Title: Covenant to Restrict Use of Property - 432 Terrace Drive Title Link: https://www.envirostor.dtsc.ca.gov/public/final_documents2?global_id=70000112&enforcement_id=60252891 Area Name: Terrace Drive Properties Area Link: https://www.envirostor.dtsc.ca.gov/public/profile_report?global_id=70000112&ou_id=1000390&hideside=True&printerfriendly=True Sub Area: 432 Terrace Drive Sub Area Link: https://www.envirostor.dtsc.ca.gov/public/profile_report?global_id=70000112&site_id=2009583 Document Type: Land Use Restriction Date Completed: 8/12/2010 Comments: Soil contaminated with lead remains under caps at the property.</p> <p>Title: Soil Removal Action Completion Report Terrace Drive Title Link: https://www.envirostor.dtsc.ca.gov/public/final_documents2?global_id=70000112&doc_id=6014725 Area Name: PROJECT WIDE Area Link: Sub Area: Sub Area Link:</p> <p>Document Type: Removal Action Completion Report Date Completed: 3/28/2007 Comments: The report documents the removal of 5000 yards of lead contaminated soil and 200 cubic yards of debris from 8 residential properties.</p> <p>Title: Covenant to Restrict Use of Property - 444 Terrace Drive Title Link: https://www.envirostor.dtsc.ca.gov/public/final_documents2?global_id=70000112&enforcement_id=60258830 Area Name: Terrace Drive Properties Area Link: https://www.envirostor.dtsc.ca.gov/public/profile_report?global_id=70000112&ou_id=1000390&hideside=True&printerfriendly=True Sub Area: 444 Terrace Drive Sub Area Link: https://www.envirostor.dtsc.ca.gov/public/profile_report?global_id=70000112&site_id=2009586 Document Type: Land Use Restriction Date Completed: 1/4/2011 Comments:</p> <p>Title: Responsible Agency Review Title Link: https://www.envirostor.dtsc.ca.gov/public/final_documents2?global_id=70000112&enforcement_id=6008519 Area Name: PROJECT WIDE Area Link: Sub Area: Sub Area Link:</p> <p>Document Type: CEQA - Responsible Agency Review Date Completed: 2/9/2009 Comments: The Notice of Determination(NOD) found the project was covered under the City of San Jose's initial study/mitigated negative declaration and would not have a significant negative effect on human health and the environment due to the short duration and controlled manner in which the contaminated soils will be moved and capped.</p> <p>Title: Waste Characterization Work Plan Addendum Title Link: https://www.envirostor.dtsc.ca.gov/public/final_documents2?global_id=70000112&doc_id=6011112 Area Name: PROJECT WIDE Area Link: Sub Area: Sub Area Link:</p> <p>Document Type: Remedial Investigation Workplan Date Completed: 5/2/2006 Comments: Waste Characterization Work Plan Addendum approved. Provides for additional soil sampling onsite and in residential properties bordering site.</p> | | | | | | |
| 37 | 3 of 3 | WNW | 0.37 / 1,943.49 | 80.51 / -9 | WATSON PARK JACKSON STREET SAN JOSE CA 95112 | ENVIROSTOR |
| Estor/EPA ID: | 70000112 | | | Assembly District: | 27 | |
| Site Code: | 201627, 201752, 201980 | | | Senate District: | 15 | |

| Map Key | Number of Records | Direction | Distance (mi/ft) | Elev/Diff (ft) | Site | DB |
|-------------------------------------|---|-----------|------------------|----------------|------------------------------|-------------------|
| Nat Priority List: | NO | | | | Permit Renewal Lead: | |
| APN: | 249-63-003, 249-63-004, 249-63-005, 249-63-006, 249-63-007, 249-63-008, 249-63-009, 249-63-010, 249-63-011, 24921005, 24963001, 24963002, 24963003, 24963004, 24963005, 24963006, 24963007, 24963008, 24963009, 24963010, 24963011, 24963012, 24963044, 24963045, 24963046, 24964001 6085501102 | | | | Public Partici Splst: | |
| Census Tract: | 6085501102 | | | | Project Manager: | SAGAR BHATT |
| Site Type: | VOLUNTARY AGREEMENT | | | | County: | SANTA CLARA |
| Address Description: | JACKSON STREET | | | | Latitude: | 37.3565690252576 |
| Office: | CLEANUP BERKELEY | | | | Longitude: | -121.875515364805 |
| Special Program: | VOLUNTARY AGREEMENT - STANDARD VOLUNTARY AGREEMENT | | | | Acres: | 40 ACRES |
| Funding: | SITE PROPONENT | | | | Supervisor: | KARINA NAVARRO |
| Cleanup Status: | ACTIVE AS OF 9/23/2005 | | | | | |
| Cleanup Oversight Agencies: | DTSC - SITE CLEANUP PROGRAM - LEAD AGENCY; INTEGRATED WASTE MANAGEMENT BOARD; SAN JOSE, CITY OF | | | | | |
| School District: | | | | | | |
| Past Use that Caused Contam: | LANDFILL - DOMESTIC | | | | | |
| Potential Media Affected: | SOIL | | | | | |
| Site History: | | | | | | |

The site is a City of San Jose park with a community center, dog park, children's playground, soccer fields and community garden. The site was a former burn dump and City incinerator in the 1920's, and was abandoned in the 1930's. The site was developed into a park and an elementary school in the 1960's. The site is bordered by residential housing, Empire Gardens Elementary School, Coyote Creek, an orchard and Highway 101.

Potential Contaminant of Concern:

LEAD
POLYNUCLEAR AROMATIC HYDROCARBONS (PAHS)

Status: ACTIVE - LAND USE RESTRICTIONS
Program Type: VOLUNTARY CLEANUP
CalEnviroScreen Score: 70-75%
Summary Link: https://www.envirostor.dtsc.ca.gov/public/profile_report?global_id=70000112

Land Use Restrictions

Site Management Requirements: ACTIVITIES PROHIBITED WHICH DISTURB THE REMEDY AND MONITORING SYSTEMS WITHOUT APPROVAL
ASPHALT COVER NOT TO BE DISTURBED WITHOUT APPROVAL
NO EXCAVATION OF CONTAMINATED SOILS WITHOUT AGENCY REVIEW AND APPROVAL
NO EXCAVATION OR ACTIVITIES WHICH DISTURB THE SOIL BELOW A SPECIFIED DEPTH (SEE COVENANT FOR DEPTH) WITHOUT AGENCY REVIEW AND APPROVAL OF A SOIL MANAGEMENT PLAN
NOTIFY AFTER CHANGE OF PROPERTY OWNER
NOTIFY PRIOR TO SUBSURFACE WORK
PERFORM H&S PLAN PRIOR TO SUBSURFACE WORK
REQUIRES SURFACE COVERS

Title: Covenant to Restrict Use of Property - 444 Terrace Drive
Title Link: https://www.envirostor.dtsc.ca.gov/public/view_document?docurl=/public/deliverable_documents/3536161124/Catherine%20Coombs%20444%20Terrace%20Drive%20LUC%20Epdf

Date Recorded: 1/4/2011

Site Management Requirements: NO EXCAVATION OF CONTAMINATED SOILS WITHOUT AGENCY REVIEW AND APPROVAL
NO EXCAVATION OR ACTIVITIES WHICH DISTURB THE SOIL BELOW A SPECIFIED DEPTH (SEE COVENANT FOR DEPTH) WITHOUT AGENCY REVIEW AND APPROVAL OF A SOIL MANAGEMENT PLAN
NOTIFY AFTER CHANGE OF PROPERTY OWNER
NOTIFY PRIOR TO SUBSURFACE WORK
REQUIRES SURFACE COVERS

Title: Covenant to Restrict Use of Property - 450 Terrace Drive
Title Link: https://www.envirostor.dtsc.ca.gov/public/final_documents?cmd=radocuments&global_id=70000112&enforcement_id=60252894

Date Recorded: 8/12/2010

Site Management Requirements: NO EXCAVATION OF CONTAMINATED SOILS WITHOUT AGENCY REVIEW AND APPROVAL
NO EXCAVATION OR ACTIVITIES WHICH DISTURB THE SOIL BELOW A SPECIFIED DEPTH (SEE

| Map Key | Number of Records | Direction | Distance (mi/ft) | Elev/Diff (ft) | Site | DB |
|----------------|--------------------------|------------------|-------------------------|-----------------------|--|-----------|
| | | | | | COVENANT FOR DEPTH) WITHOUT AGENCY REVIEW AND APPROVAL OF A SOIL MANAGEMENT PLAN NOTIFY AFTER CHANGE OF PROPERTY OWNER NOTIFY PRIOR TO SUBSURFACE WORK PERFORM H&S PLAN PRIOR TO SUBSURFACE WORK REQUIRES SURFACE COVERS | |
| | | | | | Title: Land Use Covenant for 414 Terrace Drive Title Link: https://www.envirostor.dtsc.ca.gov/public/view_document?docurl=/public/deliverable_documents/4929600358/Fianl%20LUC%20414%20Terrace%2Epdf | |
| | | | | | Date Recorded: 12/2/2010 | |
| | | | | | Site Management Requirements: NO EXCAVATION OF CONTAMINATED SOILS WITHOUT AGENCY REVIEW AND APPROVAL NO EXCAVATION OR ACTIVITIES WHICH DISTURB THE SOIL BELOW A SPECIFIED DEPTH (SEE COVENANT FOR DEPTH) WITHOUT AGENCY REVIEW AND APPROVAL OF A SOIL MANAGEMENT PLAN NOTIFY AFTER CHANGE OF PROPERTY OWNER NOTIFY PRIOR TO SUBSURFACE WORK REQUIRES SURFACE COVERS | |
| | | | | | Title: Covenant to Restrict Use of Property - 432 Terrace Drive Title Link: https://www.envirostor.dtsc.ca.gov/public/view_document?docurl=/public/deliverable_documents/8535430729/Watsonpark%5F432%20Terrace%20Drive%5FCovenant%5F08%2E12%2E2010%2Epdf | |
| | | | | | Date Recorded: 8/12/2010 | |
| | | | | | Site Management Requirements: NO EXCAVATION OF CONTAMINATED SOILS WITHOUT AGENCY REVIEW AND APPROVAL NO EXCAVATION OR ACTIVITIES WHICH DISTURB THE SOIL BELOW A SPECIFIED DEPTH (SEE COVENANT FOR DEPTH) WITHOUT AGENCY REVIEW AND APPROVAL OF A SOIL MANAGEMENT PLAN NOTIFY AFTER CHANGE OF PROPERTY OWNER NOTIFY PRIOR TO SUBSURFACE WORK REQUIRES SURFACE COVERS | |
| | | | | | Title: Covenant to Restrict Use of Property - 420 Terrace Drive Title Link: https://www.envirostor.dtsc.ca.gov/public/view_document?docurl=/public/deliverable_documents/7643910050/Watsonpark%5F420%20Terrace%20Drive%5FCovenant%5F08%2E12%2E2010%2Epdf | |
| | | | | | Date Recorded: 8/12/2010 | |
| | | | | | Site Management Requirements: ACTIVITIES PROHIBITED WHICH DISTURB THE REMEDY AND MONITORING SYSTEMS WITHOUT APPROVAL ASPHALT COVER NOT TO BE DISTURBED WITHOUT APPROVAL DAY CARE CENTER PROHIBITED ELDER CARE CENTER PROHIBITED HOSPITAL USE PROHIBITED LAND USE COVENANT NOTIFY AFTER CHANGE OF PROPERTY OWNER | |
| | | | | | Title: Covenant to restrict use of Property- 450 Terrace Drive Title Link: https://www.envirostor.dtsc.ca.gov/public/view_document?docurl=/public/deliverable_documents/2640579044/Edward%20Salcedo%20450%20Terrace%20Drive%20LUC%2Epdf | |
| | | | | | Date Recorded: 8/12/2010 | |
| | | | | | Site Management Requirements: ASPHALT COVER NOT TO BE DISTURBED WITHOUT APPROVAL LAND USE COVENANT NO EXCAVATION OF CONTAMINATED SOILS WITHOUT AGENCY REVIEW AND APPROVAL NO EXCAVATION OR ACTIVITIES WHICH DISTURB THE SOIL BELOW A SPECIFIED DEPTH (SEE COVENANT FOR DEPTH) WITHOUT AGENCY REVIEW AND APPROVAL OF A SOIL MANAGEMENT PLAN NOTIFY AFTER CHANGE OF PROPERTY OWNER NOTIFY PRIOR TO CHANGE IN LAND USE | |
| | | | | | Title: Covenant to Restrict Use of Property - 460 Terrace Drive Title Link: https://www.envirostor.dtsc.ca.gov/public/view_document?docurl=/public/deliverable_documents/1423765420/Mike%20and%20Susan%20Bernal%20460%20Terrace%20Drive%20LUC%20recorded%20112712%2Epdf | |
| | | | | | Date Recorded: 11/27/2012 | |
| | | | | | Site Management Requirements: NO EXCAVATION OF CONTAMINATED SOILS WITHOUT AGENCY REVIEW AND APPROVAL NO EXCAVATION OR ACTIVITIES WHICH DISTURB THE SOIL BELOW A SPECIFIED DEPTH (SEE COVENANT FOR DEPTH) WITHOUT AGENCY REVIEW AND APPROVAL OF A SOIL MANAGEMENT PLAN NOTIFY AFTER CHANGE OF PROPERTY OWNER NOTIFY PRIOR TO SUBSURFACE WORK REQUIRES SURFACE COVERS | |
| | | | | | Title: Covenant to Restrict Use of Property - 426 Terrace Drive Title Link: https://www.envirostor.dtsc.ca.gov/public/view_document?docurl=/public/deliverable_documents/7728484928/Watsonpark%5F426%20Terrace%20Drive%5FCovenant%5F08%2E12%2E2010%2Epdf | |

| Map Key | Number of Records | Direction | Distance (mi/ft) | Elev/Diff (ft) | Site | DB |
|--------------------------------------|--------------------------|---|-------------------------|-----------------------|-------------|-----------|
| Date Recorded: | | 8/12/2010 | | | | |
| Site Management Requirements: | | NO EXCAVATION OF CONTAMINATED SOILS WITHOUT AGENCY REVIEW AND APPROVAL NO EXCAVATION OR ACTIVITIES WHICH DISTURB THE SOIL BELOW A SPECIFIED DEPTH (SEE COVENANT FOR DEPTH) WITHOUT AGENCY REVIEW AND APPROVAL OF A SOIL MANAGEMENT PLAN NOTIFY AFTER CHANGE OF PROPERTY OWNER NOTIFY PRIOR TO SUBSURFACE WORK REQUIRES SURFACE COVERS | | | | |
| Title: | | Covenant to Restrict Use of Property - 438 Terrace Drive | | | | |
| Title Link: | | https://www.envirostor.dtsc.ca.gov/public/final_documents2?cmd=radocuments&global_id=70000112&enforcement_id=60252889 | | | | |
| Date Recorded: | | 8/12/2010 | | | | |
| Site Management Requirements: | | ASPHALT COVER NOT TO BE DISTURBED WITHOUT APPROVAL LAND USE COVENANT NO EXCAVATION OF CONTAMINATED SOILS WITHOUT AGENCY REVIEW AND APPROVAL NO EXCAVATION OR ACTIVITIES WHICH DISTURB THE SOIL BELOW A SPECIFIED DEPTH (SEE COVENANT FOR DEPTH) WITHOUT AGENCY REVIEW AND APPROVAL OF A SOIL MANAGEMENT PLAN | | | | |
| Title: | | Land Use Restriction for 456 Terrace Drive | | | | |
| Title Link: | | https://www.envirostor.dtsc.ca.gov/public/view_document?docurl=/public/deliverable_documents/3148165643/Jeremy%20and%20Ellin%20Payne%20456%20Terrace%20Drive%20LUC%20%2D%20CONFORMED%20COPY%2Epdf | | | | |
| Date Recorded: | | 6/1/2016 | | | | |
| <u>Future Activities</u> | | | | | | |
| Area Name: | | PROJECT WIDE | | | | |
| Area Link: | | | | | | |
| Sub Area: | | | | | | |
| Sub Area Link: | | | | | | |
| Document Type: | | 5 Year Review Reports | | | | |
| Due Date: | | 2024 | | | | |
| Area Name: | | Park | | | | |
| Area Link: | | https://www.envirostor.dtsc.ca.gov/public/profile_report?global_id=70000112&ou_id=1970954&hideside=True&printerfriendly=True | | | | |
| Sub Area: | | | | | | |
| Sub Area Link: | | | | | | |
| Document Type: | | Land Use Restriction | | | | |
| Due Date: | | 2024 | | | | |
| Area Name: | | PROJECT WIDE | | | | |
| Area Link: | | | | | | |
| Sub Area: | | | | | | |
| Sub Area Link: | | | | | | |
| Document Type: | | Certification | | | | |
| Due Date: | | 2025 | | | | |
| <u>Completed Activities</u> | | | | | | |
| Title: | | 2019 Annual Compliance Letter - 432 Terrace Drive | | | | |
| Title Link: | | https://www.envirostor.dtsc.ca.gov/public/final_documents2?global_id=70000112&doc_id=60466825 | | | | |
| Area Name: | | Terrace Drive Properties | | | | |
| Area Link: | | https://www.envirostor.dtsc.ca.gov/public/profile_report?global_id=70000112&ou_id=1000390&hideside=True&printerfriendly=True | | | | |
| Sub Area: | | 432 Terrace Drive | | | | |
| Sub Area Link: | | https://www.envirostor.dtsc.ca.gov/public/profile_report?global_id=70000112&site_id=2009583 | | | | |
| Document Type: | | Land Use Restriction Monitoring Report | | | | |
| Date Completed: | | 3/5/2019 | | | | |
| Comments: | | | | | | |
| Title: | | SJUSD Annual Oversight Cost Estimate | | | | |
| Title Link: | | https://www.envirostor.dtsc.ca.gov/public/final_documents2?global_id=70000112&enforcement_id=60417150 | | | | |
| Area Name: | | Empire Gardens Elementary School | | | | |
| Area Link: | | https://www.envirostor.dtsc.ca.gov/public/profile_report?global_id=70000112&ou_id=1970953&hideside=True&printerfriendly=True | | | | |
| Sub Area: | | | | | | |

| <i>Map Key</i> | <i>Number of Records</i> | <i>Direction</i> | <i>Distance (mi/ft)</i> | <i>Elev/Diff (ft)</i> | <i>Site</i> | <i>DB</i> |
|------------------------|--------------------------|------------------|---|-----------------------|-------------|-----------|
| Sub Area Link: | | | | | | |
| Document Type: | | | Annual Oversight Cost Estimate | | | |
| Date Completed: | | | 9/22/2016 | | | |
| Comments: | | | DTSC letter with oversight cost estimate for project activities scheduled for fiscal year 2016/2017. The scheduled include the Operation and Maintenance Agreement and Plan. | | | |
| Title: | | | Annual Oversight Cost Estimate | | | |
| Title Link: | | | https://www.envirostor.dtsc.ca.gov/public/final_documents2?global_id=70000112&enforcement_id=60331545 | | | |
| Area Name: | | | PROJECT WIDE | | | |
| Area Link: | | | | | | |
| Sub Area: | | | | | | |
| Sub Area Link: | | | | | | |
| Document Type: | | | Annual Oversight Cost Estimate | | | |
| Date Completed: | | | 9/19/2013 | | | |
| Comments: | | | | | | |
| Title: | | | Annual Oversight Resource Estimate Worksheet | | | |
| Title Link: | | | https://www.envirostor.dtsc.ca.gov/public/final_documents2?global_id=70000112&enforcement_id=60308304 | | | |
| Area Name: | | | PROJECT WIDE | | | |
| Area Link: | | | | | | |
| Sub Area: | | | | | | |
| Sub Area Link: | | | | | | |
| Document Type: | | | Annual Oversight Cost Estimate | | | |
| Date Completed: | | | 9/4/2012 | | | |
| Comments: | | | | | | |
| Title: | | | Covenant to restrict use of Property- 450 Terrace Drive | | | |
| Title Link: | | | https://www.envirostor.dtsc.ca.gov/public/final_documents2?global_id=70000112&enforcement_id=6010761 | | | |
| Area Name: | | | Terrace Drive Properties | | | |
| Area Link: | | | https://www.envirostor.dtsc.ca.gov/public/profile_report?global_id=70000112&ou_id=1000390&hideside=True&printerfriendly=True | | | |
| Sub Area: | | | | | | |
| Sub Area Link: | | | | | | |
| Document Type: | | | Land Use Restriction | | | |
| Date Completed: | | | 8/12/2010 | | | |
| Comments: | | | Land Use Covenant recorded with Santa Clara County to restrict disturbance of soil under cap area. | | | |
| Title: | | | RAP Fact Sheet | | | |
| Title Link: | | | https://www.envirostor.dtsc.ca.gov/public/final_documents2?global_id=70000112&doc_id=6009338 | | | |
| Area Name: | | | PROJECT WIDE | | | |
| Area Link: | | | | | | |
| Sub Area: | | | | | | |
| Sub Area Link: | | | | | | |
| Document Type: | | | Fact Sheets | | | |
| Date Completed: | | | 9/17/2008 | | | |
| Comments: | | | Fact Sheet For Draft Remedial Action Plan | | | |
| Title: | | | RAP Public Notice | | | |
| Title Link: | | | https://www.envirostor.dtsc.ca.gov/public/final_documents2?global_id=70000112&doc_id=6009339 | | | |
| Area Name: | | | PROJECT WIDE | | | |
| Area Link: | | | | | | |
| Sub Area: | | | | | | |
| Sub Area Link: | | | | | | |
| Document Type: | | | Public Notice | | | |
| Date Completed: | | | 9/17/2008 | | | |
| Comments: | | | Public Notice for Draft RAP, comment period begins on September 23, 2008. | | | |
| Title: | | | Public notice of the Remedial Investigation report Public Meeting on January 24, 2007 | | | |
| Title Link: | | | https://www.envirostor.dtsc.ca.gov/public/final_documents2?global_id=70000112&doc_id=6014288 | | | |
| Area Name: | | | PROJECT WIDE | | | |
| Area Link: | | | | | | |
| Sub Area: | | | | | | |
| Sub Area Link: | | | | | | |
| Document Type: | | | Public Notice | | | |
| Date Completed: | | | 1/11/2007 | | | |
| Comments: | | | Announcing the public meeting for January 24, 2007 at 6:30 PM at the Empire Gardens Elementary School for the results of the Remedial Investigation (RI) showing the nature and extent of contamination at the site. The announcement will run in the San Jose Mercury on January 11th and the LA Oferta on January 12th. | | | |

| Map Key | Number of Records | Direction | Distance (mi/ft) | Elev/Diff (ft) | Site | DB |
|------------------------|--------------------------|------------------|-------------------------|-----------------------|---|-----------|
| Title: | | | | | Voluntary Cleanup Agreement | |
| Title Link: | | | | | https://www.envirostor.dtsc.ca.gov/public/final_documents2?global_id=70000112&enforcement_id=6008296 | |
| Area Name: | | | | | PROJECT WIDE | |
| Area Link: | | | | | | |
| Sub Area: | | | | | | |
| Sub Area Link: | | | | | | |
| Document Type: | | | | | Standard Voluntary Agreement | |
| Date Completed: | | | | | 1/30/2006 | |
| Comments: | | | | | | |
| Title: | | | | | Fieldwork | |
| Title Link: | | | | | | |
| Area Name: | | | | | Terrace Drive Properties | |
| Area Link: | | | | | https://www.envirostor.dtsc.ca.gov/public/profile_report?global_id=70000112&ou_id=1000390&hideside=True&printerfriendly=True | |
| Sub Area: | | | | | | |
| Sub Area Link: | | | | | | |
| Document Type: | | | | | Fieldwork | |
| Date Completed: | | | | | 8/22/2006 | |
| Comments: | | | | | Field work completed. | |
| Title: | | | | | Addendum to Removal Action Workplan | |
| Title Link: | | | | | https://www.envirostor.dtsc.ca.gov/public/final_documents2?global_id=70000112&doc_id=6012517 | |
| Area Name: | | | | | Terrace Drive Properties | |
| Area Link: | | | | | https://www.envirostor.dtsc.ca.gov/public/profile_report?global_id=70000112&ou_id=1000390&hideside=True&printerfriendly=True | |
| Sub Area: | | | | | | |
| Sub Area Link: | | | | | | |
| Document Type: | | | | | Removal Action Workplan | |
| Date Completed: | | | | | 8/3/2006 | |
| Comments: | | | | | | |
| Title: | | | | | 2019 Annual Compliance Letter - 438 Terrace Drive | |
| Title Link: | | | | | https://www.envirostor.dtsc.ca.gov/public/final_documents2?global_id=70000112&doc_id=60466816 | |
| Area Name: | | | | | Terrace Drive Properties | |
| Area Link: | | | | | https://www.envirostor.dtsc.ca.gov/public/profile_report?global_id=70000112&ou_id=1000390&hideside=True&printerfriendly=True | |
| Sub Area: | | | | | 438 Terrace Drive | |
| Sub Area Link: | | | | | https://www.envirostor.dtsc.ca.gov/public/profile_report?global_id=70000112&site_id=2009584 | |
| Document Type: | | | | | Land Use Restriction Monitoring Report | |
| Date Completed: | | | | | 3/29/2019 | |
| Comments: | | | | | | |
| Title: | | | | | 2019 Annual Compliance Letter - 456 Terrace Drive | |
| Title Link: | | | | | https://www.envirostor.dtsc.ca.gov/public/final_documents2?global_id=70000112&doc_id=60466821 | |
| Area Name: | | | | | Terrace Drive Properties | |
| Area Link: | | | | | https://www.envirostor.dtsc.ca.gov/public/profile_report?global_id=70000112&ou_id=1000390&hideside=True&printerfriendly=True | |
| Sub Area: | | | | | 456 Terrace Drive | |
| Sub Area Link: | | | | | https://www.envirostor.dtsc.ca.gov/public/profile_report?global_id=70000112&site_id=2009587 | |
| Document Type: | | | | | Land Use Restriction Monitoring Report | |
| Date Completed: | | | | | 2/12/2019 | |
| Comments: | | | | | | |
| Title: | | | | | Remedial Action Completion Report | |
| Title Link: | | | | | https://www.envirostor.dtsc.ca.gov/public/final_documents2?global_id=70000112&doc_id=6009337 | |
| Area Name: | | | | | PROJECT WIDE | |
| Area Link: | | | | | | |
| Sub Area: | | | | | | |
| Sub Area Link: | | | | | | |
| Document Type: | | | | | Remedial Action Completion Report | |
| Date Completed: | | | | | 5/17/2012 | |
| Comments: | | | | | DTSC has approved the Watson Park Completion report which documents the remedial activities at the City's park, Terrance Drive Residential properties and the Empire Elementary School property. The burn ash wastes were capped underneath the park and buildings structures. | |
| Title: | | | | | Annual Oversight Cost Estimate | |
| Title Link: | | | | | https://www.envirostor.dtsc.ca.gov/public/final_documents2?global_id=70000112&enforcement_id=60257333 | |
| Area Name: | | | | | PROJECT WIDE | |

| <i>Map Key</i> | <i>Number of Records</i> | <i>Direction</i> | <i>Distance (mi/ft)</i> | <i>Elev/Diff (ft)</i> | <i>Site</i> | <i>DB</i> |
|------------------------|--------------------------|------------------|---|-----------------------|-------------|-----------|
| Area Link: | | | | | | |
| Sub Area: | | | | | | |
| Sub Area Link: | | | | | | |
| Document Type: | | | Annual Oversight Cost Estimate | | | |
| Date Completed: | | | 10/19/2010 | | | |
| Comments: | | | The annual cost estimation letter was sent out on October 19, 2010 with a cost estimate of \$6,560 for oversight cost of implementation report and overseeing operation and maintenance activities. | | | |
| Title: | | | Covenant to Restrict Use of Property - 450 Terrace Drive | | | |
| Title Link: | | | https://www.envirostor.dtsc.ca.gov/public/final_documents2?global_id=70000112&enforcement_id=60252894 | | | |
| Area Name: | | | Terrace Drive Properties | | | |
| Area Link: | | | https://www.envirostor.dtsc.ca.gov/public/profile_report?global_id=70000112&ou_id=1000390&hideside=True&printerfriendly=True | | | |
| Sub Area: | | | 450 Terrace Drive | | | |
| Sub Area Link: | | | https://www.envirostor.dtsc.ca.gov/public/profile_report?global_id=70000112&site_id=2009585 | | | |
| Document Type: | | | Land Use Restriction | | | |
| Date Completed: | | | 8/12/2010 | | | |
| Comments: | | | Soil contaminated with lead remains under caps at the property. | | | |
| Title: | | | City of San Jose Annual Oversight Cost Estimate | | | |
| Title Link: | | | https://www.envirostor.dtsc.ca.gov/public/final_documents2?global_id=70000112&enforcement_id=60413199 | | | |
| Area Name: | | | Park | | | |
| Area Link: | | | https://www.envirostor.dtsc.ca.gov/public/profile_report?global_id=70000112&ou_id=1970954&hideside=True&printerfriendly=True | | | |
| Sub Area: | | | | | | |
| Sub Area Link: | | | | | | |
| Document Type: | | | Annual Oversight Cost Estimate | | | |
| Date Completed: | | | 9/22/2016 | | | |
| Comments: | | | DTSC letter with oversight cost estimate for project activities scheduled for fiscal year 2016/2017. | | | |
| Title: | | | Annual Oversight Cost Estimate | | | |
| Title Link: | | | https://www.envirostor.dtsc.ca.gov/public/final_documents2?global_id=70000112&enforcement_id=60283543 | | | |
| Area Name: | | | PROJECT WIDE | | | |
| Area Link: | | | | | | |
| Sub Area: | | | | | | |
| Sub Area Link: | | | | | | |
| Document Type: | | | Annual Oversight Cost Estimate | | | |
| Date Completed: | | | 11/8/2011 | | | |
| Comments: | | | DTSC sent out the 2011 Annual Cost Estimation letter. | | | |
| Title: | | | Alert Notice Responses | | | |
| Title Link: | | | https://www.envirostor.dtsc.ca.gov/public/final_documents2?global_id=70000112&enforcement_id=60273068 | | | |
| Area Name: | | | PROJECT WIDE | | | |
| Area Link: | | | | | | |
| Sub Area: | | | | | | |
| Sub Area Link: | | | | | | |
| Document Type: | | | * Land Use Restriction Monitoring Report | | | |
| Date Completed: | | | 8/3/2011 | | | |
| Comments: | | | | | | |
| Title: | | | Land Use Covenant for 414 Terrace Drive | | | |
| Title Link: | | | https://www.envirostor.dtsc.ca.gov/public/final_documents2?global_id=70000112&enforcement_id=60258825 | | | |
| Area Name: | | | Terrace Drive Properties | | | |
| Area Link: | | | https://www.envirostor.dtsc.ca.gov/public/profile_report?global_id=70000112&ou_id=1000390&hideside=True&printerfriendly=True | | | |
| Sub Area: | | | 414 Terrace Drive | | | |
| Sub Area Link: | | | https://www.envirostor.dtsc.ca.gov/public/profile_report?global_id=70000112&site_id=2009580 | | | |
| Document Type: | | | Land Use Restriction | | | |
| Date Completed: | | | 12/2/2010 | | | |
| Comments: | | | Land use covenant recorded which restricts digging in portions of the property due to elevated lead in soil. | | | |
| Title: | | | VCA Amendment | | | |
| Title Link: | | | https://www.envirostor.dtsc.ca.gov/public/final_documents2?global_id=70000112&enforcement_id=60189621 | | | |
| Area Name: | | | Terrace Drive Properties | | | |
| Area Link: | | | https://www.envirostor.dtsc.ca.gov/public/profile_report?global_id=70000112&ou_id=1000390&hideside=True&printerfriendly=True | | | |
| Sub Area: | | | | | | |
| Sub Area Link: | | | | | | |
| Document Type: | | | Amendment - Order/Agreement | | | |

| Map Key | Number of Records | Direction | Distance (mi/ft) | Elev/Diff (ft) | Site | DB |
|------------------------|--------------------------|---|-------------------------|-----------------------|-------------|-----------|
| Date Completed: | | 3/11/2010 | | | | |
| Comments: | | VCA amended to cover additional costs. | | | | |
| Title: | | 444 Terrace Sampling Memo | | | | |
| Title Link: | | https://www.envirostor.dtsc.ca.gov/public/final_documents2?global_id=70000112&doc_id=6028683 | | | | |
| Area Name: | | Terrace Drive Properties | | | | |
| Area Link: | | https://www.envirostor.dtsc.ca.gov/public/profile_report?global_id=70000112&ou_id=1000390&hideside=True&printerfriendly=True | | | | |
| Sub Area: | | | | | | |
| Sub Area Link: | | | | | | |
| Document Type: | | Other Report | | | | |
| Date Completed: | | 9/22/2009 | | | | |
| Comments: | | After edits were made, the memo was approved by email. | | | | |
| Title: | | Remedial Design and Implementation Plan (RDIP) | | | | |
| Title Link: | | https://www.envirostor.dtsc.ca.gov/public/final_documents2?global_id=70000112&doc_id=6015476 | | | | |
| Area Name: | | PROJECT WIDE | | | | |
| Area Link: | | | | | | |
| Sub Area: | | | | | | |
| Sub Area Link: | | | | | | |
| Document Type: | | Design/Implementation Workplan | | | | |
| Date Completed: | | 7/2/2009 | | | | |
| Comments: | | The design and implementation plan for Watson Park includes grading plans and air monitoring plans for consolidation and capping of contaminated soils at the site. This work is expected to take between 8 and 12 weeks. Once the material is capped, additional park improvement work will be conducted without DTSC oversight. | | | | |
| Title: | | Covenant to Restrict Use of Property - 460 Terrace Drive | | | | |
| Title Link: | | https://www.envirostor.dtsc.ca.gov/public/final_documents2?global_id=70000112&enforcement_id=60258827 | | | | |
| Area Name: | | Terrace Drive Properties | | | | |
| Area Link: | | https://www.envirostor.dtsc.ca.gov/public/profile_report?global_id=70000112&ou_id=1000390&hideside=True&printerfriendly=True | | | | |
| Sub Area: | | 460 Terrace Drive | | | | |
| Sub Area Link: | | https://www.envirostor.dtsc.ca.gov/public/profile_report?global_id=70000112&site_id=2009588 | | | | |
| Document Type: | | Land Use Restriction | | | | |
| Date Completed: | | 11/27/2012 | | | | |
| Comments: | | Land Use Covenant between DTSC and property owner recorded with Santa Clara County for potential contaminants left in place under structure at 460 Terrace Drive. | | | | |
| Title: | | Covenant to Restrict Use of Property - 432 Terrace Drive | | | | |
| Title Link: | | https://www.envirostor.dtsc.ca.gov/public/final_documents2?global_id=70000112&enforcement_id=60252891 | | | | |
| Area Name: | | Terrace Drive Properties | | | | |
| Area Link: | | https://www.envirostor.dtsc.ca.gov/public/profile_report?global_id=70000112&ou_id=1000390&hideside=True&printerfriendly=True | | | | |
| Sub Area: | | 432 Terrace Drive | | | | |
| Sub Area Link: | | https://www.envirostor.dtsc.ca.gov/public/profile_report?global_id=70000112&site_id=2009583 | | | | |
| Document Type: | | Land Use Restriction | | | | |
| Date Completed: | | 8/12/2010 | | | | |
| Comments: | | Soil contaminated with lead remains under caps at the property. | | | | |
| Title: | | Removal Action Workplan (RAW) | | | | |
| Title Link: | | https://www.envirostor.dtsc.ca.gov/public/final_documents2?global_id=70000112&doc_id=6016479 | | | | |
| Area Name: | | Terrace Drive Properties | | | | |
| Area Link: | | https://www.envirostor.dtsc.ca.gov/public/profile_report?global_id=70000112&ou_id=1000390&hideside=True&printerfriendly=True | | | | |
| Sub Area: | | | | | | |
| Sub Area Link: | | | | | | |
| Document Type: | | Removal Action Workplan | | | | |
| Date Completed: | | 3/14/2008 | | | | |
| Comments: | | Responsiveness summary approved 3-14-08.Final RAW approves the final remedy as the expedited removal from 2006 which removed 3-5 feet of contaminated soil and capped with clean fill and land use covenants (LUCs)(no digging below 3 feet, soil management plans, annual inspections) for the eight residential properties. | | | | |
| Title: | | Voluntary Clean-up Agreement (VCA) for the Terrace Drive Properties | | | | |
| Title Link: | | https://www.envirostor.dtsc.ca.gov/public/final_documents2?global_id=70000112&enforcement_id=6011340 | | | | |
| Area Name: | | Terrace Drive Properties | | | | |
| Area Link: | | https://www.envirostor.dtsc.ca.gov/public/profile_report?global_id=70000112&ou_id=1000390&hideside=True&printerfriendly=True | | | | |
| Sub Area: | | | | | | |
| Sub Area Link: | | | | | | |

| Map Key | Number of Records | Direction | Distance (mi/ft) | Elev/Diff (ft) | Site | DB |
|------------------------|--------------------------|------------------|--|-----------------------|-------------|-----------|
| Document Type: | | | Standard Voluntary Agreement | | | |
| Date Completed: | | | 10/25/2007 | | | |
| Comments: | | | VCA is for the Terrace Drive residential properties only. | | | |
| Title: | | | Public Participation Plan | | | |
| Title Link: | | | https://www.envirostor.dtsc.ca.gov/public/final_documents2?global_id=70000112&doc_id=6010502 | | | |
| Area Name: | | | PROJECT WIDE | | | |
| Area Link: | | | | | | |
| Sub Area: | | | | | | |
| Sub Area Link: | | | | | | |
| Document Type: | | | Public Participation Plan / Community Relations Plan | | | |
| Date Completed: | | | 5/7/2007 | | | |
| Comments: | | | Plan approved by Public Participation. | | | |
| Title: | | | Work Plan for Preliminary Waste Characterization Study | | | |
| Title Link: | | | https://www.envirostor.dtsc.ca.gov/public/final_documents2?global_id=70000112&doc_id=6009184 | | | |
| Area Name: | | | PROJECT WIDE | | | |
| Area Link: | | | | | | |
| Sub Area: | | | | | | |
| Sub Area Link: | | | | | | |
| Document Type: | | | Remedial Investigation Workplan | | | |
| Date Completed: | | | 2/6/2006 | | | |
| Comments: | | | Workplan approved for soil, groundwater and surface water sampling. | | | |
| Title: | | | 2019 Annual Compliance Letter - 444 Terrace Drive | | | |
| Title Link: | | | https://www.envirostor.dtsc.ca.gov/public/final_documents2?global_id=70000112&doc_id=60466819 | | | |
| Area Name: | | | Terrace Drive Properties | | | |
| Area Link: | | | https://www.envirostor.dtsc.ca.gov/public/profile_report?global_id=70000112&ou_id=1000390&hideside=True&printerfriendly=True | | | |
| Sub Area: | | | 444 Terrace Drive | | | |
| Sub Area Link: | | | https://www.envirostor.dtsc.ca.gov/public/profile_report?global_id=70000112&site_id=2009586 | | | |
| Document Type: | | | Land Use Restriction Monitoring Report | | | |
| Date Completed: | | | 5/1/2019 | | | |
| Comments: | | | | | | |
| Title: | | | Watson Park Site Management Plan (O&M Plan) | | | |
| Title Link: | | | https://www.envirostor.dtsc.ca.gov/public/final_documents2?global_id=70000112&doc_id=60272048 | | | |
| Area Name: | | | Park | | | |
| Area Link: | | | https://www.envirostor.dtsc.ca.gov/public/profile_report?global_id=70000112&ou_id=1970954&hideside=True&printerfriendly=True | | | |
| Sub Area: | | | | | | |
| Sub Area Link: | | | | | | |
| Document Type: | | | Soils Management Plan | | | |
| Date Completed: | | | 12/4/2018 | | | |
| Comments: | | | The Site Management Plan: 1) presents general health and safety guidelines for Site construction or maintenance workers who may be exposed to soil that may contain residual constituents of concern; 2) presents soil management guidelines for the excavation, characterization, reuse of Site soil, and import of clean fill material; 3) summarizes portions of the Land Use Covenants for the homeowners at 414, 420, 426, 432, 438, 444, 450, 456, and 460 Terrace Drive that are relevant to management of soil generated in the course of future activities at the Site; and 4) provides ongoing requirements for inspections and/or repairs to the soil or paved cap areas. | | | |
| Title: | | | 2015 Annual Oversight Cost Estimate - City of San Jose | | | |
| Title Link: | | | https://www.envirostor.dtsc.ca.gov/public/final_documents2?global_id=70000112&enforcement_id=60396925 | | | |
| Area Name: | | | Park | | | |
| Area Link: | | | https://www.envirostor.dtsc.ca.gov/public/profile_report?global_id=70000112&ou_id=1970954&hideside=True&printerfriendly=True | | | |
| Sub Area: | | | | | | |
| Sub Area Link: | | | | | | |
| Document Type: | | | Annual Oversight Cost Estimate | | | |
| Date Completed: | | | 9/24/2015 | | | |
| Comments: | | | | | | |
| Title: | | | Covenant to Restrict Use of Property - 426 Terrace Drive | | | |
| Title Link: | | | https://www.envirostor.dtsc.ca.gov/public/final_documents2?global_id=70000112&enforcement_id=60252892 | | | |
| Area Name: | | | Terrace Drive Properties | | | |
| Area Link: | | | https://www.envirostor.dtsc.ca.gov/public/profile_report?global_id=70000112&ou_id=1000390&hideside=True&printerfriendly=True | | | |
| Sub Area: | | | 426 Terrace Drive | | | |
| Sub Area Link: | | | https://www.envirostor.dtsc.ca.gov/public/profile_report?global_id=70000112&site_id=2009582 | | | |

| <i>Map Key</i> | <i>Number of Records</i> | <i>Direction</i> | <i>Distance (mi/ft)</i> | <i>Elev/Diff (ft)</i> | <i>Site</i> | <i>DB</i> |
|------------------------|--------------------------|--|-------------------------|-----------------------|-------------|-----------|
| Document Type: | | Land Use Restriction | | | | |
| Date Completed: | | 8/12/2010 | | | | |
| Comments: | | Soil contaminated with lead remains under caps at the property. | | | | |
| Title: | | Voluntary Cleanup Agreement - Amendment #1 | | | | |
| Title Link: | | https://www.envirostor.dtsc.ca.gov/public/final_documents2?global_id=70000112&enforcement_id=6010526 | | | | |
| Area Name: | | PROJECT WIDE | | | | |
| Area Link: | | | | | | |
| Sub Area: | | | | | | |
| Sub Area Link: | | | | | | |
| Document Type: | | Amendment - Order/Agreement | | | | |
| Date Completed: | | 1/31/2007 | | | | |
| Comments: | | Voluntary cleanup agreement amended to add additional funding. | | | | |
| Title: | | Fact Sheet for Remedial Investigation Report | | | | |
| Title Link: | | https://www.envirostor.dtsc.ca.gov/public/final_documents2?global_id=70000112&doc_id=6013873 | | | | |
| Area Name: | | PROJECT WIDE | | | | |
| Area Link: | | | | | | |
| Sub Area: | | | | | | |
| Sub Area Link: | | | | | | |
| Document Type: | | Fact Sheets | | | | |
| Date Completed: | | 1/3/2007 | | | | |
| Comments: | | Fact Sheet announcing availability of Remedial Investigation Report and public meeting on January 24, 2007 mailed to community. | | | | |
| Title: | | Notice of Exemption | | | | |
| Title Link: | | https://www.envirostor.dtsc.ca.gov/public/final_documents2?global_id=70000112&enforcement_id=6009601 | | | | |
| Area Name: | | Terrace Drive Properties | | | | |
| Area Link: | | https://www.envirostor.dtsc.ca.gov/public/profile_report?global_id=70000112&ou_id=1000390&hideside=True&printerfriendly=True | | | | |
| Sub Area: | | | | | | |
| Sub Area Link: | | | | | | |
| Document Type: | | CEQA - Notice of Exemption | | | | |
| Date Completed: | | 7/27/2006 | | | | |
| Comments: | | Notice of Exemption for expedited removal action for residential properties. | | | | |
| Title: | | SJUSD Annual Oversight Cost Estimatie for FY 14/15 | | | | |
| Title Link: | | https://www.envirostor.dtsc.ca.gov/public/final_documents2?global_id=70000112&enforcement_id=60383513 | | | | |
| Area Name: | | Empire Gardens Elementary School | | | | |
| Area Link: | | https://www.envirostor.dtsc.ca.gov/public/profile_report?global_id=70000112&ou_id=1970953&hideside=True&printerfriendly=True | | | | |
| Sub Area: | | | | | | |
| Sub Area Link: | | | | | | |
| Document Type: | | Annual Oversight Cost Estimate | | | | |
| Date Completed: | | 10/1/2014 | | | | |
| Comments: | | | | | | |
| Title: | | Land Use Restriction for 456 Terrace Drive | | | | |
| Title Link: | | https://www.envirostor.dtsc.ca.gov/public/final_documents2?global_id=70000112&enforcement_id=60258826 | | | | |
| Area Name: | | Terrace Drive Properties | | | | |
| Area Link: | | https://www.envirostor.dtsc.ca.gov/public/profile_report?global_id=70000112&ou_id=1000390&hideside=True&printerfriendly=True | | | | |
| Sub Area: | | 456 Terrace Drive | | | | |
| Sub Area Link: | | https://www.envirostor.dtsc.ca.gov/public/profile_report?global_id=70000112&site_id=2009587 | | | | |
| Document Type: | | Land Use Restriction | | | | |
| Date Completed: | | 6/1/2016 | | | | |
| Comments: | | Land Use Covenant between DTSC and the property owner recorded with Santa Clara County for contamination left in place at 456 Terrace Drive. The Land Use Covenant restricts the disturbance of limited portions of the property where lead-contaminated soil is beneath concrete and soil caps. | | | | |
| Title: | | Remedial Action Plan (RAP) | | | | |
| Title Link: | | https://www.envirostor.dtsc.ca.gov/public/final_documents2?global_id=70000112&doc_id=6009326 | | | | |
| Area Name: | | PROJECT WIDE | | | | |
| Area Link: | | | | | | |
| Sub Area: | | | | | | |
| Sub Area Link: | | | | | | |
| Document Type: | | Remedial Action Plan | | | | |
| Date Completed: | | 2/19/2009 | | | | |
| Comments: | | The RAP approves capping and instiutional controls for the remedy for the park. The soil from the Tereace Drive | | | | |

| <i>Map Key</i> | <i>Number of Records</i> | <i>Direction</i> | <i>Distance (mi/ft)</i> | <i>Elev/Diff (ft)</i> | <i>Site</i> | <i>DB</i> |
|----------------|--------------------------|------------------|-------------------------|-----------------------|---|-----------|
| | | | | | Properties Expedited Removal Action and two hot spots in the northeast corner of the park will be capped with the clean soil from the northern section of the park resulting in a change to the floodplain. Some additional sampling will be done in the area behind the Terrace Drive Properties that had not been sampled previously. | |
| | | | | | <p>Title: Soil Removal Action Completion Report Terrace Drive Title Link: https://www.envirostor.dtsc.ca.gov/public/final_documents2?global_id=70000112&doc_id=6014725 Area Name: PROJECT WIDE Area Link: Sub Area: Sub Area Link: Document Type: Removal Action Completion Report Date Completed: 3/28/2007 Comments: The report documents the removal of 5000 yards of lead contaminated soil and 200 cubic yards of debris from 8 residential properties.</p> | |
| | | | | | <p>Title: Work Plan for Time Critical Removal Action Title Link: https://www.envirostor.dtsc.ca.gov/public/final_documents2?global_id=70000112&doc_id=6012039 Area Name: Terrace Drive Properties Area Link: https://www.envirostor.dtsc.ca.gov/public/profile_report?global_id=70000112&ou_id=1000390&hideside=True&printerfriendly=True Sub Area: Sub Area Link: Document Type: Removal Action Workplan Date Completed: 7/28/2006 Comments: Removal Action Workplan for excavation of contaminated soil from residential backyards approved. Contaminated soil will be stockpiled at Watson Park pending final cleanup plan.</p> | |
| | | | | | <p>Title: Fieldwork Title Link: Area Name: PROJECT WIDE Area Link: Sub Area: Sub Area Link: Document Type: Fieldwork Date Completed: 4/21/2006 Comments: Soil/water sampling completed.</p> | |
| | | | | | <p>Title: Waste Characterization Work Plan Addendum Title Link: https://www.envirostor.dtsc.ca.gov/public/final_documents2?global_id=70000112&doc_id=6013373 Area Name: PROJECT WIDE Area Link: Sub Area: Sub Area Link: Document Type: Remedial Investigation Workplan Date Completed: 3/13/2006 Comments: Addendum for test pits and trenching locations approved by e-mail.</p> | |
| | | | | | <p>Title: Covenant to Restrict Use of Property - 444 Terrace Drive Title Link: https://www.envirostor.dtsc.ca.gov/public/final_documents2?global_id=70000112&enforcement_id=60258830 Area Name: Terrace Drive Properties Area Link: https://www.envirostor.dtsc.ca.gov/public/profile_report?global_id=70000112&ou_id=1000390&hideside=True&printerfriendly=True Sub Area: 444 Terrace Drive Sub Area Link: https://www.envirostor.dtsc.ca.gov/public/profile_report?global_id=70000112&site_id=2009586 Document Type: Land Use Restriction Date Completed: 1/4/2011 Comments:</p> | |
| | | | | | <p>Title: Covenant to Restrict Use of Property - 438 Terrace Drive Title Link: https://www.envirostor.dtsc.ca.gov/public/final_documents2?global_id=70000112&enforcement_id=60252889 Area Name: Terrace Drive Properties Area Link: https://www.envirostor.dtsc.ca.gov/public/profile_report?global_id=70000112&ou_id=1000390&hideside=True&printerfriendly=True Sub Area: 438 Terrace Drive Sub Area Link: https://www.envirostor.dtsc.ca.gov/public/profile_report?global_id=70000112&site_id=2009584 Document Type: Land Use Restriction Date Completed: 8/12/2010 Comments: Soil contaminated with lead remains under caps at the property.</p> | |

| Map Key | Number of Records | Direction | Distance (mi/ft) | Elev/Diff (ft) | Site | DB |
|------------------------|--------------------------|------------------|-------------------------|-----------------------|---|-----------|
| Title: | | | | | Responsible Agency Review | |
| Title Link: | | | | | https://www.envirostor.dtsc.ca.gov/public/final_documents2?global_id=70000112&enforcement_id=6008519 | |
| Area Name: | | | | | PROJECT WIDE | |
| Area Link: | | | | | | |
| Sub Area: | | | | | | |
| Sub Area Link: | | | | | | |
| Document Type: | | | | | CEQA - Responsible Agency Review | |
| Date Completed: | | | | | 2/9/2009 | |
| Comments: | | | | | The Notice of Determination(NOD) found the project was covered under the City of San Jose's initial study/mitigated negative declaration and would not have a significant negative effect on human health and the environment due to the short duration and controlled manner in which the contaminated soils will be moved and capped. | |
| Title: | | | | | Fact Sheet/Work Notice for Time Critical Removal on Terrace Drive | |
| Title Link: | | | | | https://www.envirostor.dtsc.ca.gov/public/final_documents2?global_id=70000112&doc_id=6012065 | |
| Area Name: | | | | | Terrace Drive Properties | |
| Area Link: | | | | | https://www.envirostor.dtsc.ca.gov/public/profile_report?global_id=70000112&ou_id=1000390&hideside=True&printerfriendly=True | |
| Sub Area: | | | | | | |
| Sub Area Link: | | | | | | |
| Document Type: | | | | | Fact Sheets | |
| Date Completed: | | | | | 7/28/2006 | |
| Comments: | | | | | Fact Sheet/Work Notice issued for time critical removal action | |
| Title: | | | | | City of San Jose Annual Oversight Cost Estimatie for FY 14/15 | |
| Title Link: | | | | | https://www.envirostor.dtsc.ca.gov/public/final_documents2?global_id=70000112&enforcement_id=60383512 | |
| Area Name: | | | | | Park | |
| Area Link: | | | | | https://www.envirostor.dtsc.ca.gov/public/profile_report?global_id=70000112&ou_id=1970954&hideside=True&printerfriendly=True | |
| Sub Area: | | | | | | |
| Sub Area Link: | | | | | | |
| Document Type: | | | | | Annual Oversight Cost Estimate | |
| Date Completed: | | | | | 10/9/2014 | |
| Comments: | | | | | | |
| Title: | | | | | Covenant to Restrict Use of Property - 420 Terrace Drive | |
| Title Link: | | | | | https://www.envirostor.dtsc.ca.gov/public/final_documents2?global_id=70000112&enforcement_id=60252893 | |
| Area Name: | | | | | Terrace Drive Properties | |
| Area Link: | | | | | https://www.envirostor.dtsc.ca.gov/public/profile_report?global_id=70000112&ou_id=1000390&hideside=True&printerfriendly=True | |
| Sub Area: | | | | | 420 Terrace Drive | |
| Sub Area Link: | | | | | https://www.envirostor.dtsc.ca.gov/public/profile_report?global_id=70000112&site_id=2009581 | |
| Document Type: | | | | | Land Use Restriction | |
| Date Completed: | | | | | 8/12/2010 | |
| Comments: | | | | | Soil contaminated with lead remains under caps at the property. | |
| Title: | | | | | 420-456 Terrace Drive, San Jose, CA – Additional Tasks | |
| Title Link: | | | | | https://www.envirostor.dtsc.ca.gov/public/final_documents2?global_id=70000112&doc_id=6028734 | |
| Area Name: | | | | | Terrace Drive Properties | |
| Area Link: | | | | | https://www.envirostor.dtsc.ca.gov/public/profile_report?global_id=70000112&ou_id=1000390&hideside=True&printerfriendly=True | |
| Sub Area: | | | | | | |
| Sub Area Link: | | | | | | |
| Document Type: | | | | | Removal Action Completion Report | |
| Date Completed: | | | | | 11/25/2009 | |
| Comments: | | | | | The removal action consisted of additional excavation of lead-contaminated soil around the fences and other selected locations in the backyards of the Terrace Drive properties. A slurry seal was placed in the crawl spaces of the foundations over the exposed lead-contaminated soil for 450 and 456 Terrace Drive to prevent contact with the soil. A total of 160 cubic yards of lead- contaminated soil was removed and placed on Watson Park in the area designated for the soil cap and land use covenant. | |
| Title: | | | | | RAP Fieldwork | |
| Title Link: | | | | | | |
| Area Name: | | | | | PROJECT WIDE | |
| Area Link: | | | | | | |
| Sub Area: | | | | | | |
| Sub Area Link: | | | | | | |
| Document Type: | | | | | Fieldwork | |
| Date Completed: | | | | | 7/2/2009 | |

| <i>Map Key</i> | <i>Number of Records</i> | <i>Direction</i> | <i>Distance (mi/ft)</i> | <i>Elev/Diff (ft)</i> | <i>Site</i> | <i>DB</i> |
|------------------------|--------------------------|--|-------------------------|-----------------------|-------------|-----------|
| Comments: | | The field work started in July 2009 and anticipated to be completed by December 2010. | | | | |
| Title: | | NOE for draft RAW | | | | |
| Title Link: | | https://www.envirostor.dtsc.ca.gov/public/final_documents2?global_id=70000112&enforcement_id=6011437 | | | | |
| Area Name: | | Terrace Drive Properties | | | | |
| Area Link: | | https://www.envirostor.dtsc.ca.gov/public/profile_report?global_id=70000112&ou_id=1000390&hideside=True&printerfriendly=True | | | | |
| Sub Area: | | | | | | |
| Sub Area Link: | | | | | | |
| Document Type: | | CEQA - Notice of Exemption | | | | |
| Date Completed: | | 3/14/2008 | | | | |
| Comments: | | NOE approved for RAW | | | | |
| Title: | | Preliminary Waste Characterization Report | | | | |
| Title Link: | | https://www.envirostor.dtsc.ca.gov/public/final_documents2?global_id=70000112&doc_id=6009325 | | | | |
| Area Name: | | PROJECT WIDE | | | | |
| Area Link: | | | | | | |
| Sub Area: | | | | | | |
| Sub Area Link: | | | | | | |
| Document Type: | | Remedial Investigation Report | | | | |
| Date Completed: | | 12/11/2006 | | | | |
| Comments: | | Investigations at the site have determined that contamination above screening levels (primarily lead) exists in soil in the southern portion of Watson Park, under Empire Gardens Elementary School and on some adjacent residential properties along Terrace Drive. Contamination was not found in the Dog Park, the Soccer Bowl, in Coyote Creek or along 21st Street or Jackson Avenue. Contamination above screening levels was also not found in ground water or surface water at the Site. | | | | |
| Title: | | Waste Characterization Work Plan Addendum | | | | |
| Title Link: | | https://www.envirostor.dtsc.ca.gov/public/final_documents2?global_id=70000112&doc_id=6011112 | | | | |
| Area Name: | | PROJECT WIDE | | | | |
| Area Link: | | | | | | |
| Sub Area: | | | | | | |
| Sub Area Link: | | | | | | |
| Document Type: | | Remedial Investigation Workplan | | | | |
| Date Completed: | | 5/2/2006 | | | | |
| Comments: | | Waste Characterization Work Plan Addendum approved. Provides for additional soil sampling onsite and in residential properties bordering site. | | | | |
| Title: | | 2018 Annual Inspection Report | | | | |
| Title Link: | | https://www.envirostor.dtsc.ca.gov/public/final_documents2?global_id=70000112&doc_id=60460558 | | | | |
| Area Name: | | PROJECT WIDE | | | | |
| Area Link: | | | | | | |
| Sub Area: | | | | | | |
| Sub Area Link: | | | | | | |
| Document Type: | | Land Use Restriction Monitoring Report | | | | |
| Date Completed: | | 8/7/2019 | | | | |
| Comments: | | | | | | |
| Title: | | 2019 Annual Compliance Letter - 426 Terrace Drive | | | | |
| Title Link: | | https://www.envirostor.dtsc.ca.gov/public/final_documents2?global_id=70000112&doc_id=60466823 | | | | |
| Area Name: | | Terrace Drive Properties | | | | |
| Area Link: | | https://www.envirostor.dtsc.ca.gov/public/profile_report?global_id=70000112&ou_id=1000390&hideside=True&printerfriendly=True | | | | |
| Sub Area: | | 426 Terrace Drive | | | | |
| Sub Area Link: | | https://www.envirostor.dtsc.ca.gov/public/profile_report?global_id=70000112&site_id=2009582 | | | | |
| Document Type: | | Land Use Restriction Monitoring Report | | | | |
| Date Completed: | | 2/12/2019 | | | | |
| Comments: | | | | | | |
| Title: | | 2015 Annual Oversight Cost Estimate - SJUSD | | | | |
| Title Link: | | https://www.envirostor.dtsc.ca.gov/public/final_documents2?global_id=70000112&enforcement_id=60396924 | | | | |
| Area Name: | | Empire Gardens Elementary School | | | | |
| Area Link: | | https://www.envirostor.dtsc.ca.gov/public/profile_report?global_id=70000112&ou_id=1970953&hideside=True&printerfriendly=True | | | | |
| Sub Area: | | | | | | |
| Sub Area Link: | | | | | | |
| Document Type: | | Annual Oversight Cost Estimate | | | | |
| Date Completed: | | 9/24/2015 | | | | |
| Comments: | | | | | | |

| Map Key | Number of Records | Direction | Distance (mi/ft) | Elev/Diff (ft) | Site | DB |
|--------------------|-------------------|-----------|--------------------|----------------|---|--------------------|
| 38 | 1 of 3 | N | 0.37 / 1,966.20 | 86.49 / -3 | San Jose Family Shelter 1590 Las Plumas Ave San Jose CA | LOP SANTA CLARA |

SCVWD ID: 07S1E04C05f
 Closure Date:
 Link: <http://lustop.sccgov.org/files/07S1E04C05f/>

| | | | | | | |
|--------------------|--------|---|--------------------|---------------|--|------|
| 38 | 2 of 3 | N | 0.37 / 1,966.20 | 86.49 / -3 | SAN JOSE FAMILY SHELTER 1590 LAS PLUMAS AVENUE SAN JOSE CA 95133 | LUST |
|--------------------|--------|---|--------------------|---------------|--|------|

| | | | |
|---------------------|-------------------------|---------------|------------------|
| Global ID: | T0608500896 | Census Tract: | 6085503601 |
| Status Date: | 6/29/2021 | Match Key: | T0608500896 |
| Case Type: | LUST CLEANUP SITE | County: | SANTA CLARA |
| Oil Field: | | Latitude: | 37.3591974034935 |
| Oil Field Operator: | | Longitude: | -121.86979153982 |
| Status: | COMPLETED - CASE CLOSED | RWQCB Region: | |

LUST Cleanup Sites from GeoTracker Cleanup Sites Data Download - Facilities Detail

CUF Case: YES
 Lead Agency: SANTA CLARA COUNTY LOP
 Case Worker: GOR
 Local Agency: SANTA CLARA COUNTY LOP
 RB Case No: 14-063
 Local Case No: 07S1E04C05f
 File Location: All Files are on GeoTracker or in the Local Agency Database
 Potential COC: Benzene, Toluene, Xylene, MTBE / TBA / Other Fuel Oxygenates, Gasoline
 Potential Media of Concern: Other Groundwater (uses other than drinking water), Soil
 Begin Date: 7/31/1992
 How Discovered: Tank Closure
 How Discovered Description: Tank Closure
 Stop Method: Close and Remove Tank
 Stop Description:
 Calwater Watershed Name: Santa Clara - Coyote Creek (205.30)
 DWR GW Subbasin Name: Santa Clara Valley - Santa Clara (2-009.02)
 Disadvantaged Community:
 CalEnvScreen Score:
 Coordinate Source: Google Map Move
 Discharge Cause: Unknown
 Discharge Source: Other
 EPA Region: 9
 Leak Reported Dt: 1992-08-24 00:00:00
 Military DoD Site: No
 No Further Action Dt: 2021-06-29 00:00:00
 Qty Risd Gallons:
 Facility Project Sub Type:
 Calenviroscreen 3 Score: 86-90%
 Calenviroscreen 4 Score: 85-90%
 Site History:

December 15, 2011, soil and groundwater investigation report Indicates that shallow soil and groundwater beneath the site is impacted with TPH-gasoline and benzene. Additional site characterization will be needed to define the extent of contamination. Based on the results, a feasibility study should be conducted to select the remedial alternatives and to prepare a corrective action plan. For information regarding the site conditions at the time the case was closed, refer to the Case Closure Documents dated June 30, 2021.

LUST Cleanup Sites from GeoTracker Cleanup Sites Data Download - Regulatory Activity

Action Type: RESPONSE
 Date : 8/30/2017
 Action: Monitoring Report - Other - Regulator Responded

| <i>Map Key</i> | <i>Number of Records</i> | <i>Direction</i> | <i>Distance (mi/ft)</i> | <i>Elev/Diff (ft)</i> | <i>Site</i> | <i>DB</i> |
|----------------|--------------------------|------------------|-------------------------|-----------------------|-------------|-----------|
|----------------|--------------------------|------------------|-------------------------|-----------------------|-------------|-----------|

LUST Cleanup Sites from GeoTracker Cleanup Sites Data Download - Regulatory Contacts

Contact Type: Regional Board Caseworker
Contact Name: Regional Water Board
Organization Name: SAN FRANCISCO BAY RWQCB (REGION 2)
Address: 1515 CLAY ST SUITE 1400
City: OAKLAND
Email:
Phone No:

Contact Type: Local Agency Caseworker - Primary Caseworker
Contact Name: Gerald O'Regan
Organization Name: SANTA CLARA COUNTY LOP
Address: 1555 BERGER DRIVE STE 300
City: SAN JOSE
Email: gerald.o'regan@deh.sccgov.org
Phone No:

LUST Cleanup Sites from GeoTracker Cleanup Sites Data Download - Status History

Status: Open - Site Assessment
Status Date: 7/31/1992

Status: Open - Remediation
Status Date: 2/15/2002

Status: Open - Site Assessment
Status Date: 11/1/1994

Status: Open - Eligible for Closure
Status Date: 3/15/2021

Status: Open - Verification Monitoring
Status Date: 9/22/2017

Status: Completed - Case Closed
Status Date: 6/29/2021

Status: Open - Case Begin Date
Status Date: 7/31/1992

LUST Sites from GeoTracker Search - Regulatory Profile

Site Facility Name: SAN JOSE FAMILY SHELTER
Site Facility Type: LUST CLEANUP SITE
Cleanup Status: COMPLETED - CASE CLOSED
Address: 1590 LAS PLUMAS AVENUE
City: SAN JOSE
Zip: 95133
County: SANTA CLARA
Report Link: https://geotracker.waterboards.ca.gov/profile_report?global_id=T0608500896
Cleanup Status Detail: COMPLETED - CASE CLOSED AS OF 6/29/2021
Project Status:
Cleanup History Link: https://geotracker.waterboards.ca.gov/profile_report_include?global_id=T0608500896&tabname=regulatoryhistory
Potential COC: BENZENE, GASOLINE, MTBE / TBA / OTHER FUEL OXYGENATES, TOLUENE, XYLENE
Potential Media of Concern: OTHER GROUNDWATER (USES OTHER THAN DRINKING WATER), SOIL
File Location: ALL FILES ARE ON GEOTRACKER OR IN THE LOCAL AGENCY DATABASE
User Defined Beneficial Use:
Designated Beneficial Use: MUN, AGR, IND, PROC
DWR GW Sub Basin: Santa Clara Valley - Santa Clara (2-009.02)
Calwater Watershed Name: Santa Clara - Coyote Creek (205.30)
Post Closure Site Management:
Future Land Use:
Cleanup Oversight Agencies: SANTA CLARA COUNTY LOP (LEAD) - CASE #: 07S1E04C05f
CASEWORKER: Gerald O'Regan

| Map Key | Number of Records | Direction | Distance (mi/ft) | Elev/Diff (ft) | Site | DB |
|---------|-------------------|-----------|------------------|----------------|------|----|
|---------|-------------------|-----------|------------------|----------------|------|----|

SAN FRANCISCO BAY RWQCB (REGION 2) - CASE #: 14-063
CASEWORKER: Regional Water Board
CUF Claim No: 8851
CUF Priority Assig: B
CUF Amount Paid: \$917,611
WDR Place Type:
WDR File No:
WDR Order No:
Project Oversight Agencies:
Facility Type:
Composting Method:
Grndwtr Monitoring Frequency: # OF WELLS MONITORED - SEMI-ANNUALLY : 5, ANNUALLY : 5
Designated Beneficial Use Municipal and Domestic Supply, Agricultural Supply, Industrial Service Supply, Industrial Process Supply
Desc:
Site History:

December 15, 2011, soil and groundwater investigation report Indicates that shallow soil and groundwater beneath the site is impacted with TPH-gasoline and benzene. Additional site characterization will be needed to define the extent of contamination. Based on the results, a feasibility study should be conducted to select the remedial alternatives and to prepare a corrective action plan.
For information regarding the site conditions at the time the case was closed, refer to the Case Closure Documents dated June 30, 2021.

LUST Sites from GeoTracker Search - Cleanup Status History

Status: Open - Verification Monitoring
Date : 9/22/2017

Status: Open - Remediation
Date : 2/15/2002

Status: Completed - Case Closed
Date : 6/29/2021

Status: Open - Site Assessment
Date : 11/1/1994

Status: Open - Eligible for Closure
Date : 3/15/2021

Status: Open - Site Assessment
Date : 7/31/1992

Status: Open - Case Begin Date
Date : 7/31/1992

Sites from GeoTracker Search - Cleanup Action Report (as of Jan 25, 2023)

Action Type: EXCAVATION
Begin Date: 2/15/2002
End Date: 9/9/9999
Phase:
Contaminant Mass Removed:
Description:

Sites from GeoTracker Search - Regulatory Activities (as of Jan 25, 2023)

Action Type: Response Requested - Reports
Action: Monitoring Report - Quarterly
Action Date: 8/25/2003
Received Issue Date: 8/25/2003
Doc Link: https://geotracker.waterboards.ca.gov/view_documents_all?global_id=T0608500896&doc_id=5833514
Title Description Comments:

quarterly groundwater monitoring report **Note: Many records provided by the department have a truncated [Title Description Comments] field.

| <i>Map Key</i> | <i>Number of Records</i> | <i>Direction</i> | <i>Distance (mi/ft)</i> | <i>Elev/Diff (ft)</i> | <i>Site</i> | <i>DB</i> |
|----------------|--------------------------|------------------|-------------------------|-----------------------|-------------|-----------|
|----------------|--------------------------|------------------|-------------------------|-----------------------|-------------|-----------|

Action Type: Response Requested - Other
Action: Other Report / Document
Action Date: 8/21/2003
Received Issue Date: 8/21/2003
Doc Link: https://geotracker.waterboards.ca.gov/view_documents_all?global_id=T0608500896&doc_id=5833752
Title Description Comments:

PFP Milestone 15C Report **Note: Many records provided by the department have a truncated [Title Description Comments] field.

Action Type: Response Requested - Other
Action: Other Report / Document
Action Date: 8/21/2003
Received Issue Date: 8/21/2003
Doc Link: https://geotracker.waterboards.ca.gov/view_documents_all?global_id=T0608500896&doc_id=5924857
Title Description Comments:

Miscellaneous Report 08/21/2003 **Note: Many records provided by the department have a truncated [Title Description Comments] field.

Action Type: Response Requested - Reports
Action: Monitoring Report - Quarterly
Action Date: 2/10/2003
Received Issue Date: 2/10/2003
Doc Link: https://geotracker.waterboards.ca.gov/view_documents_all?global_id=T0608500896&doc_id=5833513
Title Description Comments:

quarterly groundwater monitoring report - december 2002 **Note: Many records provided by the department have a truncated [Title Description Comments] field.

Action Type: Response Requested - Reports
Action: Remedial Progress Report
Action Date: 1/17/2003
Received Issue Date: 1/17/2003
Doc Link: https://geotracker.waterboards.ca.gov/view_documents_all?global_id=T0608500896&doc_id=5833484
Title Description Comments:

Treatment Systems Startup Report **Note: Many records provided by the department have a truncated [Title Description Comments] field.

Action Type: Response Requested - Other
Action: Other Report / Document
Action Date: 10/21/2002
Received Issue Date: 10/21/2002
Doc Link: https://geotracker.waterboards.ca.gov/view_documents_all?global_id=T0608500896&doc_id=5833469
Title Description Comments:

Addendum II to NPDES Application **Note: Many records provided by the department have a truncated [Title Description Comments] field.

Action Type: Response Requested - Reports
Action: Monitoring Report - Other
Action Date: 10/11/2002
Received Issue Date: 10/11/2002
Doc Link: https://geotracker.waterboards.ca.gov/view_documents_all?global_id=T0608500896&doc_id=5833755
Title Description Comments:

PARG monitoring well values - PFP **Note: Many records provided by the department have a truncated [Title Description Comments] field.

Action Type: Other Regulatory Actions
Action: Staff Letter
Action Date: 7/26/2021
Received Issue Date: 7/26/2021
Doc Link: https://geotracker.waterboards.ca.gov/view_documents?global_id=T0608500896&enforcement_id=6471914&temptable=ENFORCEMENT
Title Description Comments:

Response to Public Comments with Attachment **Note: Many records provided by the department have a truncated [Title Description Comments] field.

| Map Key | Number of Records | Direction | Distance (mi/ft) | Elev/Diff (ft) | Site | DB |
|----------------|--------------------------|------------------|-------------------------|-----------------------|-------------|-----------|
|----------------|--------------------------|------------------|-------------------------|-----------------------|-------------|-----------|

Action Type: Other Regulatory Actions
Action: Staff Letter
Action Date: 6/30/2021
Received Issue Date: 6/30/2021
Doc Link: https://geotracker.waterboards.ca.gov/view_documents?global_id=T0608500896&enforcement_id=6470151&temptable=ENFORCEMENT

Title Description Comments:

Closure Documents **Note: Many records provided by the department have a truncated [Title Description Comments] field.

Action Type: Other Regulatory Actions
Action: Email Correspondence
Action Date: 5/27/2021
Received Issue Date: 5/27/2021
Doc Link: https://geotracker.waterboards.ca.gov/view_documents?global_id=T0608500896&enforcement_id=6467789&temptable=ENFORCEMENT

Title Description Comments:

Email - Well Destruction and Waste Removal Report - Updated Submittal Schedule Info **Note: Many records provided by the department have a truncated [Title Description Comments] field.

Action Type: Response Requested - Reports
Action: Well Destruction Report - Regulator Responded
Action Date: 4/30/2021
Received Issue Date: 6/17/2021
Doc Link: https://geotracker.waterboards.ca.gov/view_documents_all?global_id=T0608500896&doc_id=6041400

Title Description Comments:

Well Destruction and Waste Removal Report **Note: Many records provided by the department have a truncated [Title Description Comments] field.

Action Type: Other Regulatory Actions
Action: Staff Letter
Action Date: 1/26/2021
Received Issue Date: 1/26/2021
Doc Link: https://geotracker.waterboards.ca.gov/view_documents?global_id=T0608500896&enforcement_id=6456352&temptable=ENFORCEMENT

Title Description Comments:

Well Destructions **Note: Many records provided by the department have a truncated [Title Description Comments] field.

Action Type: Response Requested - Other
Action: Public Comment
Action Date: 1/7/2021
Received Issue Date: 1/7/2021
Doc Link: https://geotracker.waterboards.ca.gov/view_documents?global_id=T0608500896&enforcement_id=6456352&temptable=ENFORCEMENT

Title Description Comments:

Public comment period closes on January 7, 2021 **Note: Many records provided by the department have a truncated [Title Description Comments] field.

Action Type: Response Requested - Other
Action: Other Report / Document
Action Date: 9/12/2002
Received Issue Date: 9/12/2002
Doc Link: https://geotracker.waterboards.ca.gov/view_documents_all?global_id=T0608500896&doc_id=5833960

Title Description Comments:

Application for NPDES Permit **Note: Many records provided by the department have a truncated [Title Description Comments] field.

Action Type: Response Requested - Reports
Action: Monitoring Report - Other
Action Date: 8/22/2002
Received Issue Date: 8/22/2002
Doc Link: https://geotracker.waterboards.ca.gov/view_documents_all?global_id=T0608500896&doc_id=5833759

| <i>Map Key</i> | <i>Number of Records</i> | <i>Direction</i> | <i>Distance (mi/ft)</i> | <i>Elev/Diff (ft)</i> | <i>Site</i> | <i>DB</i> |
|----------------|--------------------------|------------------|-------------------------|-----------------------|-------------|-----------|
|----------------|--------------------------|------------------|-------------------------|-----------------------|-------------|-----------|

Title Description Comments:

PFP baseline sampling results **Note: Many records provided by the department have a truncated [Title Description Comments] field.

Action Type: Response Requested - Other
Action: Other Report / Document
Action Date: 8/22/2002
Received Issue Date: 8/22/2002
Doc Link: https://geotracker.waterboards.ca.gov/view_documents_all?global_id=T0608500896&doc_id=5924858
Title Description Comments:

Miscellaneous Sample Results 08/22/2002 **Note: Many records provided by the department have a truncated [Title Description Comments] field.

Action Type: Response Requested - Other
Action: Other Report / Document
Action Date: 8/20/2002
Received Issue Date: 8/20/2002
Doc Link: https://geotracker.waterboards.ca.gov/view_documents_all?global_id=T0608500896&doc_id=5833761
Title Description Comments:

sequoia analytical report **Note: Many records provided by the department have a truncated [Title Description Comments] field.

Action Type: Cleanup Action
Action: Excavation
Action Date: 2/15/2002
Received Issue Date:
Doc Link:
Title Description Comments:

Action Type: Response Requested - Reports
Action: Well Installation Report
Action Date: 12/14/2001
Received Issue Date: 12/14/2001
Doc Link: https://geotracker.waterboards.ca.gov/view_documents_all?global_id=T0608500896&doc_id=5833511
Title Description Comments:

groundwater well installation & semi-annual groundwater monitoring report **Note: Many records provided by the department have a truncated [Title Description Comments] field.

Action Type: Response Requested - Reports
Action: CAP/RAP - Other Report
Action Date: 12/14/2001
Received Issue Date: 12/14/2001
Doc Link: https://geotracker.waterboards.ca.gov/view_documents_all?global_id=T0608500896&doc_id=5833478
Title Description Comments:

Revised Corrective Action Plan **Note: Many records provided by the department have a truncated [Title Description Comments] field.

Action Type: Response Requested - Reports
Action: Pilot Study/ Treatability Report
Action Date: 10/12/2001
Received Issue Date: 10/12/2001
Doc Link: https://geotracker.waterboards.ca.gov/view_documents_all?global_id=T0608500896&doc_id=5833974
Title Description Comments:

pilot study and recommendation for additional SWI **Note: Many records provided by the department have a truncated [Title Description Comments] field.

Action Type: Response Requested - Reports
Action: Monitoring Report - Semi-Annually
Action Date: 7/19/2001
Received Issue Date: 7/19/2001
Doc Link: https://geotracker.waterboards.ca.gov/view_documents_all?global_id=T0608500896&doc_id=5833509

| Map Key | Number of Records | Direction | Distance (mi/ft) | Elev/Diff (ft) | Site | DB |
|----------------|--------------------------|------------------|-------------------------|-----------------------|-------------|-----------|
|----------------|--------------------------|------------------|-------------------------|-----------------------|-------------|-----------|

Title Description Comments:

semi-annual groundwater monitoring report July 2001 **Note: Many records provided by the department have a truncated [Title Description Comments] field.

Action Type: Response Requested - Workplans
Action: Soil and Water Investigation Workplan - Addendum
Action Date: 6/14/2001
Received Issue Date: 6/14/2001
Doc Link: https://geotracker.waterboards.ca.gov/view_documents_all?global_id=T0608500896&doc_id=5833475
Title Description Comments:

Addendum to workplan for pilot study & Additional SWI **Note: Many records provided by the department have a truncated [Title Description Comments] field.

Action Type: Response Requested - Workplans
Action: Pilot Study / Treatability Workplan
Action Date: 4/30/2001
Received Issue Date: 4/30/2001
Doc Link: https://geotracker.waterboards.ca.gov/view_documents_all?global_id=T0608500896&doc_id=5833981
Title Description Comments:

work plan for pilot study & additional swi **Note: Many records provided by the department have a truncated [Title Description Comments] field.

Action Type: Response Requested - Reports
Action: Monitoring Report - Semi-Annually
Action Date: 2/26/2001
Received Issue Date: 2/26/2001
Doc Link: https://geotracker.waterboards.ca.gov/view_documents_all?global_id=T0608500896&doc_id=5833508
Title Description Comments:

semi-annual groundwater monitoring report - november 2000 **Note: Many records provided by the department have a truncated [Title Description Comments] field.

Action Type: Response Requested - Reports
Action: Monitoring Report - Semi-Annually
Action Date: 8/4/2000
Received Issue Date: 8/4/2000
Doc Link: https://geotracker.waterboards.ca.gov/view_documents_all?global_id=T0608500896&doc_id=5833507
Title Description Comments:

Semi-annual groundwater monitoring report **Note: Many records provided by the department have a truncated [Title Description Comments] field.

Action Type: Response Requested - Reports
Action: Monitoring Report - Semi-Annually
Action Date: 2/16/2000
Received Issue Date: 2/16/2000
Doc Link: https://geotracker.waterboards.ca.gov/view_documents_all?global_id=T0608500896&doc_id=5833506
Title Description Comments:

semi-annual groundwater monitoring report **Note: Many records provided by the department have a truncated [Title Description Comments] field.

Action Type: Response Requested - Other
Action: Other Report / Document
Action Date: 11/9/1999
Received Issue Date: 11/9/1999
Doc Link: https://geotracker.waterboards.ca.gov/view_documents_all?global_id=T0608500896&doc_id=5833471
Title Description Comments:

Addendum to Risk Based CAP for Soil & Groundwater Investigation **Note: Many records provided by the department have a truncated [Title Description Comments] field.

Action Type: Response Requested - Reports
Action: Soil and Water Investigation Report

| <i>Map Key</i> | <i>Number of Records</i> | <i>Direction</i> | <i>Distance (mi/ft)</i> | <i>Elev/Diff (ft)</i> | <i>Site</i> | <i>DB</i> |
|------------------------------------|--------------------------|---|-------------------------|-----------------------|-------------|-----------|
| Action Date: | | 10/8/1999 | | | | |
| Received Issue Date: | | 10/8/1999 | | | | |
| Doc Link: | | | | | | |
| Title Description Comments: | | Soil and Water Investigation Report **Note: Many records provided by the department have a truncated [Title Description Comments] field. | | | | |
| Action Type: | | Other Regulatory Actions | | | | |
| Action: | | Staff Letter - #27870 | | | | |
| Action Date: | | 10/6/1999 | | | | |
| Received Issue Date: | | 10/6/1999 | | | | |
| Doc Link: | | | | | | |
| Title Description Comments: | | | | | | |
| Action Type: | | Response Requested - Reports | | | | |
| Action: | | Well Installation Report | | | | |
| Action Date: | | 10/6/1999 | | | | |
| Received Issue Date: | | 10/6/1999 | | | | |
| Doc Link: | | https://geotracker.waterboards.ca.gov/view_documents_all?global_id=T0608500896&doc_id=5833978 | | | | |
| Title Description Comments: | | well mw-8 installation report **Note: Many records provided by the department have a truncated [Title Description Comments] field. | | | | |
| Action Type: | | Response Requested - Other | | | | |
| Action: | | Correspondence | | | | |
| Action Date: | | 5/18/1999 | | | | |
| Received Issue Date: | | 5/18/1999 | | | | |
| Doc Link: | | https://geotracker.waterboards.ca.gov/view_documents_all?global_id=T0608500896&doc_id=5833968 | | | | |
| Title Description Comments: | | 5/18/1999 Status letter **Note: Many records provided by the department have a truncated [Title Description Comments] field. | | | | |
| Action Type: | | Response Requested - Reports | | | | |
| Action: | | CAP/RAP - Other Report | | | | |
| Action Date: | | 1/29/1999 | | | | |
| Received Issue Date: | | 1/29/1999 | | | | |
| Doc Link: | | https://geotracker.waterboards.ca.gov/view_documents_all?global_id=T0608500896&doc_id=5833965 | | | | |
| Title Description Comments: | | risk-based corrective action plan **Note: Many records provided by the department have a truncated [Title Description Comments] field. | | | | |
| Action Type: | | Other Regulatory Actions | | | | |
| Action: | | Staff Letter | | | | |
| Action Date: | | 11/4/2020 | | | | |
| Received Issue Date: | | 11/4/2020 | | | | |
| Doc Link: | | https://geotracker.waterboards.ca.gov/view_documents?global_id=T0608500896&enforcement_id=6451403&temptable=ENFORCEMENT | | | | |
| Title Description Comments: | | Pubic Comment Documents **Note: Many records provided by the department have a truncated [Title Description Comments] field. | | | | |
| Action Type: | | Other Regulatory Actions | | | | |
| Action: | | Email Correspondence | | | | |
| Action Date: | | 6/26/2019 | | | | |
| Received Issue Date: | | 6/26/2019 | | | | |
| Doc Link: | | https://geotracker.waterboards.ca.gov/view_documents?global_id=T0608500896&enforcement_id=6407319&temptable=ENFORCEMENT | | | | |
| Title Description Comments: | | Email Regarding the Status of Wells **Note: Many records provided by the department have a truncated [Title Description Comments] field. | | | | |
| Action Type: | | Other Regulatory Actions | | | | |
| Action: | | Staff Letter | | | | |
| Action Date: | | 9/22/2017 | | | | |

| Map Key | Number of Records | Direction | Distance (mi/ft) | Elev/Diff (ft) | Site | DB |
|----------------|--------------------------|------------------|-------------------------|-----------------------|-------------|-----------|
|----------------|--------------------------|------------------|-------------------------|-----------------------|-------------|-----------|

Received Issue Date: 9/22/2017
Doc Link: https://geotracker.waterboards.ca.gov/view_documents?global_id=T0608500896&enforcement_id=6337102&temptable=ENFORCEMENT

Title Description Comments:

NFA **Note: Many records provided by the department have a truncated [Title Description Comments] field.

Action Type: Response Requested - Other
Action: Request for Closure - Regulator Responded
Action Date: 8/31/2017
Received Issue Date: 8/31/2017
Doc Link: https://geotracker.waterboards.ca.gov/view_documents_all?global_id=T0608500896&doc_id=5997525
Title Description Comments:

Groundwater monitoring report submitted as RFC **Note: Many records provided by the department have a truncated [Title Description Comments] field.

Action Type: Response Requested - Reports
Action: Monitoring Report - Other - Regulator Responded
Action Date: 8/30/2017
Received Issue Date: 8/31/2017
Doc Link: https://geotracker.waterboards.ca.gov/view_documents_all?global_id=T0608500896&doc_id=5925353
Title Description Comments:

Post Excavation GW Monitoring - Issued NFA **Note: Many records provided by the department have a truncated [Title Description Comments] field.

Action Type: Other Regulatory Actions
Action: Staff Letter
Action Date: 6/16/2017
Received Issue Date: 6/16/2017
Doc Link: https://geotracker.waterboards.ca.gov/view_documents?global_id=T0608500896&enforcement_id=6323353&temptable=ENFORCEMENT
Title Description Comments:

Post Excavation GW Monitoring **Note: Many records provided by the department have a truncated [Title Description Comments] field.

Action Type: Response Requested - Reports
Action: Remedial Progress Report
Action Date: *8/5/2016
Received Issue Date:
Doc Link:
Title Description Comments:

Remedial Excavation Report - See May 9, 2016 Directive Letter approving revised August 5, 2016 due date.

Action Type: Other Regulatory Actions
Action: Staff Letter
Action Date: 5/9/2016
Received Issue Date: 5/9/2016
Doc Link: https://geotracker.waterboards.ca.gov/view_documents?global_id=T0608500896&enforcement_id=6284311&temptable=ENFORCEMENT
Title Description Comments:

First Extension Approval - Remedial Excavation Report **Note: Many records provided by the department have a truncated [Title Description Comments] field.

Action Type: Response Requested - Reports
Action: Monitoring Report - Quarterly
Action Date: 10/29/1998
Received Issue Date: 10/29/1998
Doc Link: https://geotracker.waterboards.ca.gov/view_documents_all?global_id=T0608500896&doc_id=5833505
Title Description Comments:

groundwater monitoring report - third quarter 1998 **Note: Many records provided by the department have a truncated [Title Description Comments] field.

Action Type: Response Requested - Reports
Action: Monitoring Report - Quarterly
Action Date: 9/30/1998
Received Issue Date: 9/30/1998
Doc Link: https://geotracker.waterboards.ca.gov/view_documents_all?global_id=T0608500896&doc_id=5833504
Title Description Comments:

groundwater monitoring report - second quarter 1998 **Note: Many records provided by the department have a truncated [Title Description Comments] field.

Action Type: Response Requested - Reports
Action: Monitoring Report - Quarterly
Action Date: 7/14/1998
Received Issue Date: 7/14/1998
Doc Link: https://geotracker.waterboards.ca.gov/view_documents_all?global_id=T0608500896&doc_id=5833502
Title Description Comments:

groundwater monitoring report - first quarter 1998 **Note: Many records provided by the department have a truncated [Title Description Comments] field.

Action Type: Response Requested - Reports
Action: Soil and Water Investigation Report
Action Date: 6/30/1998
Received Issue Date:
Doc Link:
Title Description Comments:

Soil and Water Investigation Report **Note: Many records provided by the department have a truncated [Title Description Comments] field.

Action Type: Other Regulatory Actions
Action: Staff Letter - #27866
Action Date: 3/25/1998
Received Issue Date: 3/25/1998
Doc Link:
Title Description Comments:

Action Type: Response Requested - Workplans
Action: Other Workplan
Action Date: 1/6/1998
Received Issue Date: 1/6/1998
Doc Link: https://geotracker.waterboards.ca.gov/view_documents_all?global_id=T0608500896&doc_id=5833979
Title Description Comments:

continuation of SWI, remedial option feasibility eval, & risk-based corrective action eval **Note: Many records provided by the department have a truncated [Title Description Comments] field.

Action Type: Response Requested - Reports
Action: Monitoring Report - Quarterly
Action Date: 10/17/1997
Received Issue Date: 10/17/1997
Doc Link: https://geotracker.waterboards.ca.gov/view_documents_all?global_id=T0608500896&doc_id=5833500
Title Description Comments:

groundwater monitoring report - third quarter 1997 **Note: Many records provided by the department have a truncated [Title Description Comments] field.

Action Type: Response Requested - Reports
Action: Monitoring Report - Quarterly
Action Date: 7/22/1997
Received Issue Date: 7/22/1997
Doc Link: https://geotracker.waterboards.ca.gov/view_documents_all?global_id=T0608500896&doc_id=5833498
Title Description Comments:

groundwater monitoring report second quarter 1997 **Note: Many records provided by the department have a truncated [Title Description Comments]

| <i>Map Key</i> | <i>Number of Records</i> | <i>Direction</i> | <i>Distance (mi/ft)</i> | <i>Elev/Diff (ft)</i> | <i>Site</i> | <i>DB</i> |
|----------------|--------------------------|------------------|-------------------------|-----------------------|-------------|-----------|
|----------------|--------------------------|------------------|-------------------------|-----------------------|-------------|-----------|

field.

Action Type: Response Requested - Reports
Action: Monitoring Report - Quarterly
Action Date: 6/30/1997
Received Issue Date: 6/30/1997
Doc Link: https://geotracker.waterboards.ca.gov/view_documents_all?global_id=T0608500896&doc_id=5833497
Title Description Comments:

groundwater monitoring report - first quarter 1997 **Note: Many records provided by the department have a truncated [Title Description Comments] field.

Action Type: Response Requested - Reports
Action: Soil and Water Investigation Report
Action Date: 4/30/1997
Received Issue Date:
Doc Link:
Title Description Comments:

Soil and Water Investigation Report **Note: Many records provided by the department have a truncated [Title Description Comments] field.

Action Type: Other Regulatory Actions
Action: Staff Letter - #27860
Action Date: 2/18/1997
Received Issue Date: 2/18/1997
Doc Link:
Title Description Comments:

Action Type: Response Requested - Reports
Action: Monitoring Report - Quarterly
Action Date: 1/14/1997
Received Issue Date: 1/14/1997
Doc Link: https://geotracker.waterboards.ca.gov/view_documents_all?global_id=T0608500896&doc_id=5833496
Title Description Comments:

Groundwater Monitoring Report - fourth quarter 1996 **Note: Many records provided by the department have a truncated [Title Description Comments] field.

Action Type: Response Requested - Reports
Action: Soil and Water Investigation Report
Action Date: 1/8/1997
Received Issue Date: 1/8/1997
Doc Link: https://geotracker.waterboards.ca.gov/view_documents_all?global_id=T0608500896&doc_id=5833971
Title Description Comments:

soil and groundwater investigation **Note: Many records provided by the department have a truncated [Title Description Comments] field.

Action Type: Response Requested - Reports
Action: Monitoring Report - Quarterly
Action Date: 11/4/1996
Received Issue Date: 11/4/1996
Doc Link: https://geotracker.waterboards.ca.gov/view_documents_all?global_id=T0608500896&doc_id=5833494
Title Description Comments:

groundwater monitoring report third quarter 1996 **Note: Many records provided by the department have a truncated [Title Description Comments] field.

Action Type: Response Requested - Reports
Action: Soil and Water Investigation Report
Action Date: 10/31/1996
Received Issue Date: 1/14/1997
Doc Link:
Title Description Comments:

Soil and Water Investigation Report **Note: Many records provided by the department have a truncated [Title Description Comments] field.

| Map Key | Number of Records | Direction | Distance (mi/ft) | Elev/Diff (ft) | Site | DB |
|---------|-------------------|-----------|------------------|----------------|------|----|
|---------|-------------------|-----------|------------------|----------------|------|----|

Action Type: Other Regulatory Actions
Action: Staff Letter - #27856
Action Date: 8/19/1996
Received Issue Date: 8/19/1996
Doc Link:
Title Description Comments:

Action Type: Response Requested - Reports
Action: Monitoring Report - Quarterly
Action Date: 7/30/1996
Received Issue Date: 7/30/1996
Doc Link: https://geotracker.waterboards.ca.gov/view_documents_all?global_id=T0608500896&doc_id=5833492
Title Description Comments:

Groundwater monitoring report second quarter 1996 **Note: Many records provided by the department have a truncated [Title Description Comments] field.

Action Type: Response Requested - Reports
Action: Soil and Water Investigation Report
Action Date: 5/2/1996
Received Issue Date: 5/2/1996
Doc Link: https://geotracker.waterboards.ca.gov/view_documents_all?global_id=T0608500896&doc_id=5833972
Title Description Comments:

soil and groundwater investigation report **Note: Many records provided by the department have a truncated [Title Description Comments] field.

Action Type: Response Requested - Reports
Action: Site Assessment Report
Action Date: 1/10/1996
Received Issue Date: 1/10/1996
Doc Link: https://geotracker.waterboards.ca.gov/view_documents_all?global_id=T0608500896&doc_id=5833754
Title Description Comments:

second set of temporary borings letter report **Note: Many records provided by the department have a truncated [Title Description Comments] field.

Action Type: Response Requested - Reports
Action: Site Assessment Report
Action Date: 12/12/1995
Received Issue Date: 12/12/1995
Doc Link: https://geotracker.waterboards.ca.gov/view_documents_all?global_id=T0608500896&doc_id=5833751
Title Description Comments:

Second Set of Temporary Borings Letter Report **Note: Many records provided by the department have a truncated [Title Description Comments] field.

Action Type: Notices
Action: Notice of Responsibility - #39982
Action Date: 9/25/1995
Received Issue Date: 9/25/1995
Doc Link:
Title Description Comments:

Action Type: Response Requested - Other
Action: Email Correspondence
Action Date: 4/19/2016
Received Issue Date: 4/19/2016
Doc Link: https://geotracker.waterboards.ca.gov/view_documents_all?global_id=T0608500896&doc_id=5889962
Title Description Comments:

EMAIL AND ATTACHMENTS **Note: Many records provided by the department have a truncated [Title Description Comments] field.

Action Type: Other Regulatory Actions
Action: Staff Letter

| <i>Map Key</i> | <i>Number of Records</i> | <i>Direction</i> | <i>Distance (mi/ft)</i> | <i>Elev/Diff (ft)</i> | <i>Site</i> | <i>DB</i> |
|----------------|--------------------------|------------------|-------------------------|-----------------------|-------------|-----------|
|----------------|--------------------------|------------------|-------------------------|-----------------------|-------------|-----------|

Action Date: 3/23/2016
Received Issue Date: 3/23/2016
Doc Link:
Title Description Comments:

State Notice of Well Destructions and Waste Removal **Note: Many records provided by the department have a truncated [Title Description Comments] field.

Action Type: Other Regulatory Actions
Action: Staff Letter
Action Date: 1/8/2016
Received Issue Date: 1/8/2016
Doc Link: https://geotracker.waterboards.ca.gov/view_documents?global_id=T0608500896&enforcement_id=6272119&temptable=ENFORCEMENT

Title Description Comments:

Remedial Excavation Report **Note: Many records provided by the department have a truncated [Title Description Comments] field.

Action Type: Response Requested - Reports
Action: CAP/RAP - Other Report - Regulator Responded
Action Date: 11/30/2015
Received Issue Date: 12/28/2015
Doc Link: https://geotracker.waterboards.ca.gov/view_documents_all?global_id=T0608500896&doc_id=5858246

Title Description Comments:

Remedial Action Plan - concur **Note: Many records provided by the department have a truncated [Title Description Comments] field.

Action Type: Other Regulatory Actions
Action: Staff Letter
Action Date: 9/18/2015
Received Issue Date: 9/18/2015
Doc Link: https://geotracker.waterboards.ca.gov/view_documents?global_id=T0608500896&enforcement_id=6260987&temptable=ENFORCEMENT

Title Description Comments:

Remedial Action Plan **Note: Many records provided by the department have a truncated [Title Description Comments] field.

Action Type: Other Regulatory Actions
Action: Clean Up Fund - Case Closure Review Summary Report (RSR)
Action Date: 8/20/2015
Received Issue Date: 8/20/2015
Doc Link: https://geotracker.waterboards.ca.gov/view_documents?global_id=T0608500896&enforcement_id=6395171&temptable=ENFORCEMENT

Title Description Comments:

Review Summary Report, August 2015 **Note: Many records provided by the department have a truncated [Title Description Comments] field.

Action Type: Other Regulatory Actions
Action: Staff Letter
Action Date: 6/4/2015
Received Issue Date: 6/4/2015
Doc Link: https://geotracker.waterboards.ca.gov/view_documents?global_id=T0608500896&enforcement_id=6247735&temptable=ENFORCEMENT

Title Description Comments:

Action Type: Response Requested - Reports
Action: Monitoring Report - Semi-Annually - Regulator Responded
Action Date: 4/30/2015
Received Issue Date: 4/30/2015
Doc Link: https://geotracker.waterboards.ca.gov/view_documents_all?global_id=T0608500896&doc_id=5808104

Title Description Comments:

1Q 2015 GWM Report - Need to define extent of SPH **Note: Many records provided by the department have a truncated [Title Description Comments] field.

| <i>Map Key</i> | <i>Number of Records</i> | <i>Direction</i> | <i>Distance (mi/ft)</i> | <i>Elev/Diff (ft)</i> | <i>Site</i> | <i>DB</i> |
|----------------|--------------------------|------------------|-------------------------|-----------------------|-------------|-----------|
|----------------|--------------------------|------------------|-------------------------|-----------------------|-------------|-----------|

Action Type: Response Requested - Other
Action: Request for Closure - Regulator Responded
Action Date: 4/30/2015
Received Issue Date: 4/30/2015
Doc Link: https://geotracker.waterboards.ca.gov/view_documents_all?global_id=T0608500896&doc_id=5843699
Title Description Comments:

2015 First Semi-Annual Ground Water Monitoring Report - SPH to be defined **Note: Many records provided by the department have a truncated [Title Description Comments] field.

Action Type: Response Requested - Workplans
Action: Soil Vapor Intrusion Investigation Workplan
Action Date: 3/25/2015
Received Issue Date:
Doc Link:
Title Description Comments:

Workplan - Indoor Air and Preferential Flow Path Assessment - Requirement Rescinded. Non-Petroleum Issues Transferred to RWQCB **Note: Many records provided by the department have a truncated [Title Description Comments] field.

Action Type: Response Requested - Other
Action: Email Correspondence
Action Date: 3/24/2015
Received Issue Date: 3/24/2015
Doc Link: https://geotracker.waterboards.ca.gov/view_documents_all?global_id=T0608500896&doc_id=5835340
Title Description Comments:

Email Re: San Jose Family Shelter - Oversight **Note: Many records provided by the department have a truncated [Title Description Comments] field.

Action Type: Other Regulatory Actions
Action: Staff Letter
Action Date: 3/13/2015
Received Issue Date: 3/13/2015
Doc Link: https://geotracker.waterboards.ca.gov/view_documents?global_id=T0608500896&enforcement_id=6238698&temptable=ENFORCEMENT
Title Description Comments:

Transfer Non-Petroleum Contamination Issues to RWQCB - RWQCB Notice **Note: Many records provided by the department have a truncated [Title Description Comments] field.

Action Type: Other Regulatory Actions
Action: Staff Letter
Action Date: 3/11/2015
Received Issue Date: 3/11/2015
Doc Link: https://geotracker.waterboards.ca.gov/view_documents?global_id=T0608500896&enforcement_id=6238695&temptable=ENFORCEMENT
Title Description Comments:

Transfer Non-Petroleum Contamination Issues to RWQCB - RP Notice **Note: Many records provided by the department have a truncated [Title Description Comments] field.

Action Type: Other Regulatory Actions
Action: Staff Letter
Action Date: 2/10/2015
Received Issue Date: 2/10/2015
Doc Link: https://geotracker.waterboards.ca.gov/view_documents?global_id=T0608500896&enforcement_id=6235743&temptable=ENFORCEMENT
Title Description Comments:

Workplan - Indoor Air and Preferential Flow Path Assessment **Note: Many records provided by the department have a truncated [Title Description Comments] field.

Action Type: Response Requested - Other
Action: Other Report / Document

| Map Key | Number of Records | Direction | Distance (mi/ft) | Elev/Diff (ft) | Site | DB |
|------------------------------------|--------------------------|---|-------------------------|-----------------------|-------------|-----------|
| Action Date: | | 3/21/1995 | | | | |
| Received Issue Date: | | 3/21/1995 | | | | |
| Doc Link: | | https://geotracker.waterboards.ca.gov/view_documents_all?global_id=T0608500896&doc_id=5833966 | | | | |
| Title Description Comments: | | state related correspondence 1995-2008 **Note: Many records provided by the department have a truncated [Title Description Comments] field. | | | | |
| Action Type: | | Response Requested - Other | | | | |
| Action: | | Other Report / Document | | | | |
| Action Date: | | 3/21/1995 | | | | |
| Received Issue Date: | | 3/21/1995 | | | | |
| Doc Link: | | https://geotracker.waterboards.ca.gov/view_documents_all?global_id=T0608500896&doc_id=5833697 | | | | |
| Title Description Comments: | | apn map from LUSTOP **Note: Many records provided by the department have a truncated [Title Description Comments] field. | | | | |
| Action Type: | | Response Requested - Reports | | | | |
| Action: | | Soil and Water Investigation Report | | | | |
| Action Date: | | 10/20/1994 | | | | |
| Received Issue Date: | | 10/20/1994 | | | | |
| Doc Link: | | https://geotracker.waterboards.ca.gov/view_documents_all?global_id=T0608500896&doc_id=5833969 | | | | |
| Title Description Comments: | | soil and groundwater sampling report **Note: Many records provided by the department have a truncated [Title Description Comments] field. | | | | |
| Action Type: | | Response Requested - Reports | | | | |
| Action: | | Tank Removal Report / UST Sampling Report | | | | |
| Action Date: | | 9/26/1994 | | | | |
| Received Issue Date: | | 9/26/1994 | | | | |
| Doc Link: | | https://geotracker.waterboards.ca.gov/view_documents_all?global_id=T0608500896&doc_id=5833977 | | | | |
| Title Description Comments: | | soil abatement and excavation backfilling **Note: Many records provided by the department have a truncated [Title Description Comments] field. | | | | |
| Action Type: | | Response Requested - Other | | | | |
| Action: | | Correspondence | | | | |
| Action Date: | | 11/19/1992 | | | | |
| Received Issue Date: | | 11/19/1992 | | | | |
| Doc Link: | | https://geotracker.waterboards.ca.gov/view_documents_all?global_id=T0608500896&doc_id=5833481 | | | | |
| Title Description Comments: | | LUSTOP Electronic Correspondence Files 1992-2013 **Note: Many records provided by the department have a truncated [Title Description Comments] field. | | | | |
| Action Type: | | Response Requested - Other | | | | |
| Action: | | Verbal Communication | | | | |
| Action Date: | | 11/12/1992 | | | | |
| Received Issue Date: | | 11/12/1992 | | | | |
| Doc Link: | | https://geotracker.waterboards.ca.gov/view_documents_all?global_id=T0608500896&doc_id=5833964 | | | | |
| Title Description Comments: | | Phone logs from LUSTOP 1992-2002 **Note: Many records provided by the department have a truncated [Title Description Comments] field. | | | | |
| Action Type: | | Leak Action | | | | |
| Action: | | Leak Reported | | | | |
| Action Date: | | 8/24/1992 | | | | |
| Received Issue Date: | | | | | | |
| Doc Link: | | | | | | |
| Title Description Comments: | | | | | | |
| Action Type: | | Response Requested - Other | | | | |
| Action: | | Unauthorized Release Form | | | | |
| Action Date: | | 8/24/1992 | | | | |

| <i>Map Key</i> | <i>Number of Records</i> | <i>Direction</i> | <i>Distance (mi/ft)</i> | <i>Elev/Diff (ft)</i> | <i>Site</i> | <i>DB</i> |
|----------------|--------------------------|------------------|-------------------------|-----------------------|-------------|-----------|
|----------------|--------------------------|------------------|-------------------------|-----------------------|-------------|-----------|

Received Issue Date: 8/24/1992
Doc Link: https://geotracker.waterboards.ca.gov/view_documents_all?global_id=T0608500896&doc_id=5833976
Title Description Comments:

URF **Note: Many records provided by the department have a truncated [Title Description Comments] field.

Action Type: Response Requested - Reports
Action: Tank Removal Report / UST Sampling Report
Action Date: 8/19/1992
Received Issue Date: 8/19/1992
Doc Link: https://geotracker.waterboards.ca.gov/view_documents_all?global_id=T0608500896&doc_id=5833975
Title Description Comments:

underground storage tank removal report **Note: Many records provided by the department have a truncated [Title Description Comments] field.

Action Type: Response Requested - Other
Action: Other Report / Document
Action Date: 8/17/1992
Received Issue Date: 8/17/1992
Doc Link: https://geotracker.waterboards.ca.gov/view_documents_all?global_id=T0608500896&doc_id=5833766
Title Description Comments:

sequoia analytical report **Note: Many records provided by the department have a truncated [Title Description Comments] field.

Action Type: Leak Action
Action: Leak Stopped
Action Date: 7/31/1992
Received Issue Date:
Doc Link:
Title Description Comments:

Action Type: Response Requested - Reports
Action: Soil Vapor Intrusion Investigation Report - Regulator Responded
Action Date: 1/30/2015
Received Issue Date: 1/30/2015
Doc Link: https://geotracker.waterboards.ca.gov/view_documents_all?global_id=T0608500896&doc_id=5808105
Title Description Comments:

Soil Vapor Inv Report **Note: Many records provided by the department have a truncated [Title Description Comments] field.

Action Type: Response Requested - Reports
Action: Monitoring Report - Semi-Annually
Action Date: 10/30/2014
Received Issue Date:
Doc Link:
Title Description Comments:

3Q 2014 GWM Report **Note: Many records provided by the department have a truncated [Title Description Comments] field.

Action Type: Other Regulatory Actions
Action: Staff Letter
Action Date: 6/23/2014
Received Issue Date: 6/23/2014
Doc Link: https://geotracker.waterboards.ca.gov/view_documents?global_id=T0608500896&enforcement_id=6208851&temptable=ENFORCEMENT
Title Description Comments:

GWM and Soil Vapor Report **Note: Many records provided by the department have a truncated [Title Description Comments] field.

Action Type: Response Requested - Reports
Action: Site Assessment Report - Regulator Responded
Action Date: 5/2/2014
Received Issue Date: 5/2/2014

| Map Key | Number of Records | Direction | Distance (mi/ft) | Elev/Diff (ft) | Site | DB |
|----------------|--------------------------|------------------|-------------------------|-----------------------|-------------|-----------|
|----------------|--------------------------|------------------|-------------------------|-----------------------|-------------|-----------|

Doc Link:

Title Description Comments:

Site Assessment Report - Concur with conditions.

Action Type:

Other Regulatory Actions

Action:

Staff Letter

Action Date:

12/24/2013

Received Issue Date:

12/24/2013

Doc Link:

https://geotracker.waterboards.ca.gov/view_documents?global_id=T0608500896&enforcement_id=6186675&temptable=ENFORCEMENT

Title Description Comments:

Site Assessment Report **Note: Many records provided by the department have a truncated [Title Description Comments] field.

Action Type:

Response Requested - Workplans

Action:

Soil and Water Investigation Workplan - Regulator Responded

Action Date:

*11/29/2013

Received Issue Date:

11/27/2013

Doc Link:

https://geotracker.waterboards.ca.gov/view_documents_all?global_id=T0608500896&doc_id=5760649

Title Description Comments:

Workplan - Additional Site Assessment - Concur with conditions. See Directive Letter dated December 24, 2013.

Action Type:

Response Requested - Workplans

Action:

Soil Vapor Intrusion Investigation Workplan - Regulator Responded

Action Date:

4/5/2013

Received Issue Date:

4/5/2013

Doc Link:

https://geotracker.waterboards.ca.gov/view_documents_all?global_id=T0608500896&doc_id=5833983

Title Description Comments:

work plan to perform additional site characterization (sv and gw) - work plan revised and resubmitted in November - no formal response to april work plan **Note: Many records provided by the department have a truncated [Title Description Comments] field.

Action Type:

Other Regulatory Actions

Action:

Staff Letter

Action Date:

1/16/2013

Received Issue Date:

1/16/2013

Doc Link:

https://geotracker.waterboards.ca.gov/view_documents?global_id=T0608500896&enforcement_id=6147382&temptable=ENFORCEMENT

Title Description Comments:

Workplan - Additional Site Assessment **Note: Many records provided by the department have a truncated [Title Description Comments] field.

Action Type:

Response Requested - Reports

Action:

Site Assessment Report

Action Date:

1/6/2012

Received Issue Date:

Doc Link:

Title Description Comments:

Additional Site Assessment Report **Note: Many records provided by the department have a truncated [Title Description Comments] field.

Action Type:

Response Requested - Reports

Action:

Soil and Water Investigation Report

Action Date:

12/15/2011

Received Issue Date:

12/15/2011

Doc Link:

https://geotracker.waterboards.ca.gov/view_documents_all?global_id=T0608500896&doc_id=5924860

Title Description Comments:

Soil & Water Investigation Report 12/15/2011 **Note: Many records provided by the department have a truncated [Title Description Comments] field.

Action Type:

Other Regulatory Actions

Action:

Staff Letter

| <i>Map Key</i> | <i>Number of Records</i> | <i>Direction</i> | <i>Distance (mi/ft)</i> | <i>Elev/Diff (ft)</i> | <i>Site</i> | <i>DB</i> |
|----------------|--------------------------|------------------|-------------------------|-----------------------|-------------|-----------|
|----------------|--------------------------|------------------|-------------------------|-----------------------|-------------|-----------|

Action Date: 10/3/2011
Received Issue Date: 10/3/2011
Doc Link: https://geotracker.waterboards.ca.gov/view_documents?global_id=T0608500896&enforcement_id=6100154&temptable=ENFORCEMENT

Title Description Comments:

Additional Site Assessment Report **Note: Many records provided by the department have a truncated [Title Description Comments] field.

Action Type: Response Requested - Other
Action: Correspondence
Action Date: 1/7/2011

Received Issue Date:
Doc Link:

Title Description Comments:

Submit past due reports **Note: Many records provided by the department have a truncated [Title Description Comments] field.

Action Type: Other Regulatory Actions
Action: Staff Letter - #0102121
Action Date: 12/1/2010
Received Issue Date: 12/1/2010
Doc Link: https://geotracker.waterboards.ca.gov/view_documents?global_id=T0608500896&enforcement_id=6070672&temptable=ENFORCEMENT

Title Description Comments:

Out of Compliance **Note: Many records provided by the department have a truncated [Title Description Comments] field.

Action Type: Response Requested - Reports
Action: Monitoring Report - Semi-Annually
Action Date: 7/31/2010

Received Issue Date:
Doc Link:

Title Description Comments:

Second quarter semi-annual GWM Report **Note: Many records provided by the department have a truncated [Title Description Comments] field.

Action Type: Response Requested - Reports
Action: Monitoring Report - Semi-Annually
Action Date: 1/31/2010

Received Issue Date:
Doc Link:

Title Description Comments:

Fourth Quarter Semi-Annual and Annual Groundwater Monitoring Report **Note: Many records provided by the department have a truncated [Title Description Comments] field.

Action Type: Other Regulatory Actions
Action: Staff Letter
Action Date: 8/19/2009
Received Issue Date: 8/19/2009
Doc Link: https://geotracker.waterboards.ca.gov/view_documents?global_id=T0608500896&enforcement_id=6028111&temptable=ENFORCEMENT

Title Description Comments:

Fourth Quarter Semi-Annual and Annual Groundwater Monitoring Report **Note: Many records provided by the department have a truncated [Title Description Comments] field.

Action Type: Other Regulatory Actions
Action: Staff Letter
Action Date: 8/19/2009
Received Issue Date: 8/19/2009
Doc Link: https://geotracker.waterboards.ca.gov/view_documents?global_id=T0608500896&enforcement_id=6028112&temptable=ENFORCEMENT

Title Description Comments:

| Map Key | Number of Records | Direction | Distance (mi/ft) | Elev/Diff (ft) | Site | DB |
|----------------|--------------------------|------------------|-------------------------|-----------------------|-------------|-----------|
|----------------|--------------------------|------------------|-------------------------|-----------------------|-------------|-----------|

Second quarter semi-annual GWM Report **Note: Many records provided by the department have a truncated [Title Description Comments] field.

Action Type: Response Requested - Workplans
Action: Preliminary Site Assessment Workplan - Addendum
Action Date: 4/3/2009
Received Issue Date:
Doc Link:
Title Description Comments:

Action Type: Other Regulatory Actions
Action: Staff Letter - #9002321
Action Date: 1/23/2009
Received Issue Date: 1/23/2009
Doc Link: https://geotracker.waterboards.ca.gov/view_documents?global_id=T0608500896&enforcement_id=6000517&temptable=ENFORCEMENT
Title Description Comments:

Workplan - Additional Site Assessment **Note: Many records provided by the department have a truncated [Title Description Comments] field.

Action Type: Response Requested - Reports
Action: Soil and Water Investigation Report
Action Date: 12/16/2008
Received Issue Date:
Doc Link:
Title Description Comments:

Report for Phase 1 Environmental Site Assessment **Note: Many records provided by the department have a truncated [Title Description Comments] field.

Action Type: Other Regulatory Actions
Action: Staff Letter
Action Date: 8/18/2008
Received Issue Date: 8/18/2008
Doc Link: https://geotracker.waterboards.ca.gov/view_documents?global_id=T0608500896&enforcement_id=5985110&temptable=ENFORCEMENT
Title Description Comments:

Email **Note: Many records provided by the department have a truncated [Title Description Comments] field.

Action Type: Other Regulatory Actions
Action: Staff Letter - #088180
Action Date: 8/18/2008
Received Issue Date: 8/18/2008
Doc Link: https://geotracker.waterboards.ca.gov/view_documents?global_id=T0608500896&enforcement_id=5985327&temptable=ENFORCEMENT
Title Description Comments:

Phase 1 **Note: Many records provided by the department have a truncated [Title Description Comments] field.

Action Type: Other Regulatory Actions
Action: Staff Letter - #60307
Action Date: 3/7/2006
Received Issue Date: 3/7/2006
Doc Link:
Title Description Comments:

Email to consultant agreeing with recs. for soil jars and turbidity samples **Note: Many records provided by the department have a truncated [Title Description Comments] field.

Action Type: Response Requested - Workplans
Action: Other Workplan
Action Date: 2/27/2006
Received Issue Date: 2/27/2006
Doc Link: https://geotracker.waterboards.ca.gov/view_documents_all?global_id=T0608500896&doc_id=5924861

| <i>Map Key</i> | <i>Number of Records</i> | <i>Direction</i> | <i>Distance (mi/ft)</i> | <i>Elev/Diff (ft)</i> | <i>Site</i> | <i>DB</i> |
|----------------|--------------------------|------------------|-------------------------|-----------------------|-------------|-----------|
|----------------|--------------------------|------------------|-------------------------|-----------------------|-------------|-----------|

Title Description Comments:

Work Plan 02/27/2006 - 11/26/2013 **Note: Many records provided by the department have a truncated [Title Description Comments] field.

Action Type: Other Regulatory Actions
Action: Staff Letter - #60207
Action Date: 2/7/2006
Received Issue Date: 2/7/2006
Doc Link:
Title Description Comments:

Email to consultant re: Q4-2005 GWM_R one week overdue, req. extensions 2 weeks before due dates **Note: Many records provided by the department have a truncated [Title Description Comments] field.

Action Type: Response Requested - Workplans
Action: Corrective Action Plan / Remedial Action Plan
Action Date: 8/13/2005
Received Issue Date: 8/13/2005
Doc Link: https://geotracker.waterboards.ca.gov/view_documents_all?global_id=T0608500896&doc_id=5833982
Title Description Comments:

work plan - supplemental remedial action to the CAP **Note: Many records provided by the department have a truncated [Title Description Comments] field.

Action Type: Response Requested - Reports
Action: Monitoring Report - Quarterly
Action Date: 6/29/2005
Received Issue Date: 6/29/2005
Doc Link: https://geotracker.waterboards.ca.gov/view_documents_all?global_id=T0608500896&doc_id=5833694
Title Description Comments:

quarterly monitoring report - first quarter 2005 **Note: Many records provided by the department have a truncated [Title Description Comments] field.

Action Type: Response Requested - Reports
Action: Monitoring Report - Quarterly
Action Date: 6/14/2005
Received Issue Date: 6/14/2005
Doc Link: https://geotracker.waterboards.ca.gov/view_documents_all?global_id=T0608500896&doc_id=5833695
Title Description Comments:

revised quarterly monitoring report - fourth quarter 2004 **Note: Many records provided by the department have a truncated [Title Description Comments] field.

Action Type: Response Requested - Reports
Action: Remedial Progress Report
Action Date: 5/8/2005
Received Issue Date: 5/8/2005
Doc Link: https://geotracker.waterboards.ca.gov/view_documents_all?global_id=T0608500896&doc_id=5924859
Title Description Comments:

Remediation Progress Report 05/08/2005 - 08/15/2008 **Note: Many records provided by the department have a truncated [Title Description Comments] field.

Action Type: Response Requested - Reports
Action: Monitoring Report - Quarterly
Action Date: 4/19/2005
Received Issue Date: 4/19/2005
Doc Link: https://geotracker.waterboards.ca.gov/view_documents_all?global_id=T0608500896&doc_id=5833693
Title Description Comments:

quarterly monitoring report - fourth quarter 2004 **Note: Many records provided by the department have a truncated [Title Description Comments] field.

Action Type: Response Requested - Reports
Action: Monitoring Report - Quarterly

Action Date: 3/28/2005
Received Issue Date: 3/28/2005
Doc Link: https://geotracker.waterboards.ca.gov/view_documents_all?global_id=T0608500896&doc_id=5833600
Title Description Comments:

quarterly monitoring report - third quarter 2004 **Note: Many records provided by the department have a truncated [Title Description Comments] field.

Action Type: Response Requested - Reports
Action: Monitoring Report - Quarterly
Action Date: 1/24/2005
Received Issue Date: 4/19/2005
Doc Link:
Title Description Comments:

Monitoring Report - Quarterly **Note: Many records provided by the department have a truncated [Title Description Comments] field.

Action Type: Response Requested - Reports
Action: Monitoring Report - Quarterly
Action Date: 10/12/2004
Received Issue Date: 7/30/2004
Doc Link:
Title Description Comments:

Monitoring Report - Quarterly **Note: Many records provided by the department have a truncated [Title Description Comments] field.

Action Type: Response Requested - Reports
Action: Monitoring Report - Quarterly
Action Date: 7/29/2004
Received Issue Date: 7/29/2004
Doc Link: https://geotracker.waterboards.ca.gov/view_documents_all?global_id=T0608500896&doc_id=5833599
Title Description Comments:

quarterly groundwater monitoring report **Note: Many records provided by the department have a truncated [Title Description Comments] field.

Action Type: Response Requested - Reports
Action: Monitoring Report - Quarterly
Action Date: 7/12/2004
Received Issue Date: 3/19/2004
Doc Link:
Title Description Comments:

Monitoring Report - Quarterly **Note: Many records provided by the department have a truncated [Title Description Comments] field.

Action Type: Response Requested - Reports
Action: Monitoring Report - Quarterly
Action Date: 4/12/2004
Received Issue Date: 2/6/2004
Doc Link:
Title Description Comments:

Monitoring Report - Quarterly **Note: Many records provided by the department have a truncated [Title Description Comments] field.

Action Type: Response Requested - Reports
Action: Monitoring Report - Quarterly
Action Date: 3/9/2004
Received Issue Date: 3/9/2004
Doc Link: https://geotracker.waterboards.ca.gov/view_documents_all?global_id=T0608500896&doc_id=5833486
Title Description Comments:

Groundwater Monitoring Report First Quarter 2004 **Note: Many records provided by the department have a truncated [Title Description Comments] field.

Action Type: Response Requested - Other
Action: Other Report / Document

| <i>Map Key</i> | <i>Number of Records</i> | <i>Direction</i> | <i>Distance (mi/ft)</i> | <i>Elev/Diff (ft)</i> | <i>Site</i> | <i>DB</i> |
|----------------|--------------------------|------------------|-------------------------|-----------------------|-------------|-----------|
|----------------|--------------------------|------------------|-------------------------|-----------------------|-------------|-----------|

Action Date: 2/17/2004
Received Issue Date: 2/17/2004
Doc Link: https://geotracker.waterboards.ca.gov/view_documents_all?global_id=T0608500896&doc_id=5833473
Title Description Comments:

Supplemental Sample Data for Treatment System **Note: Many records provided by the department have a truncated [Title Description Comments] field.

Action Type: Response Requested - Reports
Action: Monitoring Report - Quarterly
Action Date: 2/6/2004
Received Issue Date: 2/6/2004
Doc Link: https://geotracker.waterboards.ca.gov/view_documents_all?global_id=T0608500896&doc_id=5833516
Title Description Comments:

quarterly groundwater monitoring report **Note: Many records provided by the department have a truncated [Title Description Comments] field.

Action Type: Response Requested - Reports
Action: Monitoring Report - Quarterly
Action Date: 2/6/2004
Received Issue Date: 2/6/2004
Doc Link: https://geotracker.waterboards.ca.gov/view_documents_all?global_id=T0608500896&doc_id=5833758
Title Description Comments:

data inclusion - Q4 report addendum **Note: Many records provided by the department have a truncated [Title Description Comments] field.

Action Type: Response Requested - Reports
Action: Monitoring Report - Quarterly
Action Date: 2/3/2004
Received Issue Date: 2/3/2004
Doc Link: https://geotracker.waterboards.ca.gov/view_documents_all?global_id=T0608500896&doc_id=5833489
Title Description Comments:

Quarterly Groundwater Monitoring Report Fourth Quarter 2003 **Note: Many records provided by the department have a truncated [Title Description Comments] field.

Action Type: Response Requested - Reports
Action: Monitoring Report - Quarterly
Action Date: 1/28/2004
Received Issue Date: 1/28/2004
Doc Link: https://geotracker.waterboards.ca.gov/view_documents_all?global_id=T0608500896&doc_id=5924856
Title Description Comments:

GW Monitoring Report 01/28/2004 - 08/15/2008 **Note: Many records provided by the department have a truncated [Title Description Comments] field.

Action Type: Response Requested - Reports
Action: Monitoring Report - Quarterly
Action Date: 1/12/2004
Received Issue Date: 2/3/2004
Doc Link:
Title Description Comments:

Monitoring Report - Quarterly **Note: Many records provided by the department have a truncated [Title Description Comments] field.

Action Type: Other Regulatory Actions
Action: Staff Letter - #42697
Action Date: 12/10/2003
Received Issue Date: 12/10/2003
Doc Link:
Title Description Comments:

Action Type: Response Requested - Reports
Action: Monitoring Report - Quarterly

| Map Key | Number of Records | Direction | Distance (mi/ft) | Elev/Diff (ft) | Site | DB |
|---------|-------------------|-----------|------------------|----------------|------|----|
|---------|-------------------|-----------|------------------|----------------|------|----|

Action Date: 11/19/2003
Received Issue Date: 11/19/2003
Doc Link: https://geotracker.waterboards.ca.gov/view_documents_all?global_id=T0608500896&doc_id=5833515
Title Description Comments:

quarterly groundwater monitoring report **Note: Many records provided by the department have a truncated [Title Description Comments] field.

Action Type: Response Requested - Other
Action: Other Report / Document
Action Date: 10/31/2003
Received Issue Date: 10/31/2003
Doc Link: https://geotracker.waterboards.ca.gov/view_documents_all?global_id=T0608500896&doc_id=5833756
Title Description Comments:

pdf milestone report milestone 15D **Note: Many records provided by the department have a truncated [Title Description Comments] field.

Sites from GeoTracker Search - Site Maps (as of Jan 25, 2023)

Submitted: 8/25/2005
Submitted By: SAKO K. NORAVIAN (AUTH_RP)
Title: GEO_MAP
Link: https://geotracker.waterboards.ca.gov/esi/uploads/geo_map/7234708487/T0608500896.pdf

Sites from GeoTracker Search - Documents (as of Jan 25, 2023)

Document Type: Monitoring Reports
Type: MONITORING REPORT - QUARTERLY
Submitted By: LANI LEE (REGULATOR)
Title: GROUNDWATER MONITORING REPORT - THIRD QUARTER 1998 - GWM_R_1998-10-29.PDF
Title Link: https://geotracker.waterboards.ca.gov/regulators/deliverable_documents/2180114567/GWM%5FR%5F1998%2D10%2D29%2Epdf

Document Type: Monitoring Reports
Type: MONITORING REPORT - SEMI-ANNUALLY
Submitted By: LANI LEE (REGULATOR)
Title: SEMI-ANNUAL GROUNDWATER MONITORING REPORT JULY 2001 - GWM_R_2001-07-19.PDF
Title Link: https://geotracker.waterboards.ca.gov/regulators/deliverable_documents/8723631143/GWM%5FR%5F2001%2D07%2D19%2Epdf

Document Type: Site Documents
Type: REMEDIAL PROGRESS REPORT
Submitted By: MICHAEL SCHUSTER (REGULATOR)
Title: REMEDIATION PROGRESS REPORT 05/08/2005 - 08/15/2008
Title Link: https://geotracker.waterboards.ca.gov/view_documents?global_id=T0608500896&document_id=5924859

Document Type: Site Documents
Type: OTHER REPORT / DOCUMENT
Submitted By: LANI LEE (REGULATOR)
Title: ADDENDUM II TO NPDES APPLICATION
Title Link: https://geotracker.waterboards.ca.gov/view_documents?global_id=T0608500896&document_id=5833469

Document Type: Site Documents
Type: OTHER REPORT / DOCUMENT
Submitted By: LANI LEE (REGULATOR)
Title: SEQUOIA ANALYTICAL REPORT
Title Link: https://geotracker.waterboards.ca.gov/view_documents?global_id=T0608500896&document_id=5833761

Document Type: Site Documents
Type: STAFF LETTER
Submitted By: KRISTI CONG (REGULATOR)
Title: FOURTH QUARTER SEMI-ANNUAL AND ANNUAL GROUNDWATER MONITORING REPORT
Title Link: https://geotracker.waterboards.ca.gov/view_documents?global_id=T0608500896&enforcement_id=6028111

Document Type: Site Documents
Type: STAFF LETTER
Document Date: 1/23/2009
Submitted:

| Map Key | Number of Records | Direction | Distance (mi/ft) | Elev/Diff (ft) | Site | DB |
|-----------------------|---|---|------------------|-----------------------|-------------------|----|
| Submitted By: | | KRISTI CONG (REGULATOR) | | | | |
| Title: | | WORKPLAN - ADDITIONAL SITE ASSESSMENT | | | | |
| Title Link: | | https://geotracker.waterboards.ca.gov/view_documents?global_id=T0608500896&enforcement_id=6000517 | | | | |
| Document Type: | Site Documents | | | Document Date: | 4/30/2001 | |
| Type: | PILOT STUDY / TREATABILITY WORKPLAN | | | | Submitted: | |
| Submitted By: | LANI LEE (REGULATOR) | | | | | |
| Title: | WORK PLAN FOR PILOT STUDY & ADDITIONAL SWI | | | | | |
| Title Link: | https://geotracker.waterboards.ca.gov/view_documents?global_id=T0608500896&document_id=5833981 | | | | | |
| Document Type: | Site Documents | | | Document Date: | 1/6/1998 | |
| Type: | OTHER WORKPLAN | | | | Submitted: | |
| Submitted By: | LANI LEE (REGULATOR) | | | | | |
| Title: | CONTINUATION OF SWI, REMEDIAL OPTION FEASIBILITY EVAL, & RISK-BASED CORRECTIVE ACTION EVAL | | | | | |
| Title Link: | https://geotracker.waterboards.ca.gov/view_documents?global_id=T0608500896&document_id=5833979 | | | | | |
| Document Type: | Site Documents | | | Document Date: | 10/20/1994 | |
| Type: | SOIL AND WATER INVESTIGATION REPORT | | | | Submitted: | |
| Submitted By: | LANI LEE (REGULATOR) | | | | | |
| Title: | SOIL AND GROUNDWATER SAMPLING REPORT | | | | | |
| Title Link: | https://geotracker.waterboards.ca.gov/view_documents?global_id=T0608500896&document_id=5833969 | | | | | |
| Document Type: | Site Documents | | | Document Date: | 5/27/2021 | |
| Type: | EMAIL CORRESPONDENCE | | | | Submitted: | |
| Submitted By: | GERALD O'REGAN (REGULATOR) | | | | | |
| Title: | EMAIL - WELL DESTRUCTION AND WASTE REMOVAL REPORT - UPDATED SUBMITTAL SCHEDULE INFO | | | | | |
| Title Link: | https://geotracker.waterboards.ca.gov/view_documents?global_id=T0608500896&enforcement_id=6467789 | | | | | |
| Document Type: | Site Documents | | | Document Date: | 8/20/2015 | |
| Type: | CLEAN UP FUND - CASE CLOSURE REVIEW SUMMARY REPORT (RSR) | | | | Submitted: | |
| Submitted By: | KIRK T. LARSON (REGULATOR) | | | | | |
| Title: | REVIEW SUMMARY REPORT, AUGUST 2015 | | | | | |
| Title Link: | https://geotracker.waterboards.ca.gov/view_documents?global_id=T0608500896&enforcement_id=6395171 | | | | | |
| Document Type: | Site Documents | | | Document Date: | 5/2/2014* | |
| Type: | SITE ASSESSMENT REPORT | | | | Submitted: | |
| Submitted By: | KURT SOENEN (AUTH_RP) | | | | | |
| Title: | SOIL, SOIL VAPOR, AND GROUND WATER QUALITY EVALUATION REPORT | | | | | |
| Title Link: | https://geotracker.waterboards.ca.gov/esi/uploads/geo_report/3639472305/T0608500896.PDF | | | | | |
| Document Type: | Site Documents | | | Document Date: | 9/18/2015 | |
| Type: | STAFF LETTER | | | | Submitted: | |
| Submitted By: | CANDACE GARCIA (REGULATOR) | | | | | |
| Title: | REMEDIAL ACTION PLAN | | | | | |
| Title Link: | https://geotracker.waterboards.ca.gov/view_documents?global_id=T0608500896&enforcement_id=6260987 | | | | | |
| Document Type: | Site Documents | | | Document Date: | 12/24/2013 | |
| Type: | STAFF LETTER | | | | Submitted: | |
| Submitted By: | RINA BANKS (REGULATOR) | | | | | |
| Title: | SITE ASSESSMENT REPORT | | | | | |
| Title Link: | https://geotracker.waterboards.ca.gov/view_documents?global_id=T0608500896&enforcement_id=6186675 | | | | | |
| Document Type: | Monitoring Reports | | | Document Date: | 2/3/2004 | |
| Type: | MONITORING REPORT - QUARTERLY | | | | Submitted: | |
| Submitted By: | LANI LEE (REGULATOR) | | | | | |
| Title: | QUARTERLY GROUNDWATER MONITORING REPORT FOURTH QUARTER 2003 - GWM_R_2004-01-28.PDF | | | | | |
| Title Link: | https://geotracker.waterboards.ca.gov/regulators/deliverable_documents/4277560174/GWM%5FR%5F2004%2D01%2D28%2Epdf | | | | | |
| Document Type: | Monitoring Reports | | | Document Date: | 1/28/2004 | |
| Type: | MONITORING REPORT - QUARTERLY | | | | Submitted: | |
| Submitted By: | MICHAEL SCHUSTER (REGULATOR) | | | | | |
| Title: | GW MONITORING REPORT 01/28/2004 - 08/15/2008 - | | | | | |
| Title Link: | https://geotracker.waterboards.ca.gov/regulators/deliverable_documents/4364907383/GWM%5FR%5F2008%2D04%2D29%2Epdf | | | | | |

| Map Key | Number of Records | Direction | Distance (mi/ft) | Elev/Diff (ft) | Site | DB |
|-----------------------|---|------------------|-------------------------|-----------------------|---------------------------------|-----------|
| Document Type: | Monitoring Reports | | | | Document Date: 1/28/2004 | |
| Type: | MONITORING REPORT - QUARTERLY | | | | Submitted: | |
| Submitted By: | MICHAEL SCHUSTER (REGULATOR) | | | | | |
| Title: | GW MONITORING REPORT 01/28/2004 - 08/15/2008 - | | | | | |
| Title Link: | https://geotracker.waterboards.ca.gov/regulators/deliverable_documents/4364907383/GWM%5FR%5F2006%2D02%2D03%2Epdf | | | | | |
| Document Type: | Monitoring Reports | | | | Document Date: 1/28/2004 | |
| Type: | MONITORING REPORT - QUARTERLY | | | | Submitted: | |
| Submitted By: | MICHAEL SCHUSTER (REGULATOR) | | | | | |
| Title: | GW MONITORING REPORT 01/28/2004 - 08/15/2008 - | | | | | |
| Title Link: | https://geotracker.waterboards.ca.gov/regulators/deliverable_documents/4364907383/GWM%5FR%5F2008%2D02%2D12%2Epdf | | | | | |
| Document Type: | Monitoring Reports | | | | Document Date: 8/25/2003 | |
| Type: | MONITORING REPORT - QUARTERLY | | | | Submitted: | |
| Submitted By: | LANI LEE (REGULATOR) | | | | | |
| Title: | QUARTERLY GROUNDWATER MONITORING REPORT - GWM_R_2003-07-09.PDF | | | | | |
| Title Link: | https://geotracker.waterboards.ca.gov/regulators/deliverable_documents/9213896036/GWM%5FR%5F2003%2D07%2D09%2Epdf | | | | | |
| Document Type: | Monitoring Reports | | | | Document Date: 8/22/2002 | |
| Type: | MONITORING REPORT - OTHER | | | | Submitted: | |
| Submitted By: | LANI LEE (REGULATOR) | | | | | |
| Title: | PFP BASELINE SAMPLING RESULTS - MISC_SAMP_R2_2002-08-22.PDF | | | | | |
| Title Link: | https://geotracker.waterboards.ca.gov/regulators/deliverable_documents/2506820499/MISC%5FSAMP%5FR2%5F2002%2D08%2D22%2Epdf | | | | | |
| Document Type: | Site Documents | | | | Document Date: 2/27/2006 | |
| Type: | OTHER WORKPLAN | | | | Submitted: | |
| Submitted By: | MICHAEL SCHUSTER (REGULATOR) | | | | | |
| Title: | WORK PLAN 02/27/2006 - 11/26/2013 | | | | | |
| Title Link: | https://geotracker.waterboards.ca.gov/view_documents?global_id=T0608500896&document_id=5924861 | | | | | |
| Document Type: | Site Documents | | | | Document Date: 11/9/1999 | |
| Type: | OTHER REPORT / DOCUMENT | | | | Submitted: | |
| Submitted By: | LANI LEE (REGULATOR) | | | | | |
| Title: | ADDENDUM TO RISK BASED CAP FOR SOIL & GROUNDWATER INVESTIGATION | | | | | |
| Title Link: | https://geotracker.waterboards.ca.gov/view_documents?global_id=T0608500896&document_id=5833471 | | | | | |
| Document Type: | Site Documents | | | | Document Date: 1/10/1996 | |
| Type: | SITE ASSESSMENT REPORT | | | | Submitted: | |
| Submitted By: | LANI LEE (REGULATOR) | | | | | |
| Title: | SECOND SET OF TEMPORARY BORINGS LETTER REPORT | | | | | |
| Title Link: | https://geotracker.waterboards.ca.gov/view_documents?global_id=T0608500896&document_id=5833754 | | | | | |
| Document Type: | Monitoring Reports | | | | Document Date: 3/28/2007 | |
| Type: | MONITORING REPORT - QUARTERLY | | | | Submitted: | |
| Submitted By: | SAKO K. NORAVIAN (AUTH_RP) | | | | | |
| Title: | 1Q 2007 GWMR | | | | | |
| Title Link: | https://geotracker.waterboards.ca.gov/esi/uploads/geo_report/4638717472/T0608500896.PDF | | | | | |
| Document Type: | Monitoring Reports | | | | Document Date: 6/14/2005 | |
| Type: | MONITORING REPORT - QUARTERLY | | | | Submitted: | |
| Submitted By: | LANI LEE (REGULATOR) | | | | | |
| Title: | REVISED QUARTERLY MONITORING REPORT - FOURTH QUARTER 2004 - GWM_R_2005-06-08.PDF | | | | | |
| Title Link: | https://geotracker.waterboards.ca.gov/regulators/deliverable_documents/7630294620/GWM%5FR%5F2005%2D06%2D08%2Epdf | | | | | |
| Document Type: | Monitoring Reports | | | | Document Date: 2/16/2000 | |
| Type: | MONITORING REPORT - SEMI-ANNUALLY | | | | Submitted: | |
| Submitted By: | LANI LEE (REGULATOR) | | | | | |
| Title: | SEMI-ANNUAL GROUNDWATER MONITORING REPORT - GWM_R_2000-02-16.PDF | | | | | |
| Title Link: | https://geotracker.waterboards.ca.gov/regulators/deliverable_documents/3197466790/GWM%5FR%5F2000%2D02%2D16%2Epdf | | | | | |
| Document Type: | Monitoring Reports | | | | Document Date: 1/14/1997 | |
| Type: | MONITORING REPORT - QUARTERLY | | | | Submitted: | |
| Submitted By: | LANI LEE (REGULATOR) | | | | | |

| Map Key | Number of Records | Direction | Distance (mi/ft) | Elev/Diff (ft) | Site | DB |
|-----------------------|---|------------------|-------------------------|-----------------------|---|-----------|
| Title: | | | | | GROUNDWATER MONITORING REPORT - FOURTH QUARTER 1996 - GWM_R_1997-01-14.PDF | |
| Title Link: | | | | | https://geotracker.waterboards.ca.gov/regulators/deliverable_documents/5801482975/GWM%5FR%5F1997%2D01%2D14%2Epdf | |
| Document Type: | Monitoring Reports | | | | Document Date: 7/29/2004 | |
| Type: | MONITORING REPORT - QUARTERLY | | | | Submitted: | |
| Submitted By: | LANI LEE (REGULATOR) | | | | | |
| Title: | QUARTERLY GROUNDWATER MONITORING REPORT - GWM_R_2004-0730.PDF | | | | | |
| Title Link: | https://geotracker.waterboards.ca.gov/regulators/deliverable_documents/7588291764/GWM%5FR%5F2004%2D0730%2Epdf | | | | | |
| Document Type: | Monitoring Reports | | | | Document Date: 1/28/2004 | |
| Type: | MONITORING REPORT - QUARTERLY | | | | Submitted: | |
| Submitted By: | MICHAEL SCHUSTER (REGULATOR) | | | | | |
| Title: | GW MONITORING REPORT 01/28/2004 - 08/15/2008 - | | | | | |
| Title Link: | https://geotracker.waterboards.ca.gov/regulators/deliverable_documents/4364907383/GWM%5FR%5F2005%2D11%2D08%2Epdf | | | | | |
| Document Type: | Monitoring Reports | | | | Document Date: 1/28/2004 | |
| Type: | MONITORING REPORT - QUARTERLY | | | | Submitted: | |
| Submitted By: | MICHAEL SCHUSTER (REGULATOR) | | | | | |
| Title: | GW MONITORING REPORT 01/28/2004 - 08/15/2008 - | | | | | |
| Title Link: | https://geotracker.waterboards.ca.gov/regulators/deliverable_documents/4364907383/GWM%5FR%5F2004%2D03%2D09%2Epdf | | | | | |
| Document Type: | Monitoring Reports | | | | Document Date: 1/28/2004 | |
| Type: | MONITORING REPORT - QUARTERLY | | | | Submitted: | |
| Submitted By: | MICHAEL SCHUSTER (REGULATOR) | | | | | |
| Title: | GW MONITORING REPORT 01/28/2004 - 08/15/2008 - | | | | | |
| Title Link: | https://geotracker.waterboards.ca.gov/regulators/deliverable_documents/4364907383/GWM%5FR%5F2006%2D11%2D06%2Epdf | | | | | |
| Document Type: | Monitoring Reports | | | | Document Date: 11/19/2003 | |
| Type: | MONITORING REPORT - QUARTERLY | | | | Submitted: | |
| Submitted By: | LANI LEE (REGULATOR) | | | | | |
| Title: | QUARTERLY GROUNDWATER MONITORING REPORT - GWM_R_2003-10-09.PDF | | | | | |
| Title Link: | https://geotracker.waterboards.ca.gov/regulators/deliverable_documents/8757922112/GWM%5FR%5F2003%2D10%2D09%2Epdf | | | | | |
| Document Type: | Site Documents | | | | Document Date: 12/1/2010 | |
| Type: | STAFF LETTER | | | | Submitted: | |
| Submitted By: | (REGULATOR) | | | | | |
| Title: | OUT OF COMPLIANCE | | | | | |
| Title Link: | https://geotracker.waterboards.ca.gov/view_documents?global_id=T0608500896&enforcement_id=6070672 | | | | | |
| Document Type: | Site Documents | | | | Document Date: 3/1/2006 | |
| Type: | WORKPLANS - INVESTIGATION WP | | | | Submitted: | |
| Submitted By: | SAKO K. NORAVIAN (AUTH_RP) | | | | | |
| Title: | WORKPLAN FOR POTENTIAL SECOND SOURCE INVESTIGATION | | | | | |
| Title Link: | https://geotracker.waterboards.ca.gov/esi/uploads/geo_report/2676480948/T0608500896.PDF | | | | | |
| Document Type: | Site Documents | | | | Document Date: 10/31/2003 | |
| Type: | OTHER REPORT / DOCUMENT | | | | Submitted: | |
| Submitted By: | LANI LEE (REGULATOR) | | | | | |
| Title: | PFP MILESTONE REPORT MILESTONE 15D | | | | | |
| Title Link: | https://geotracker.waterboards.ca.gov/view_documents?global_id=T0608500896&document_id=5833756 | | | | | |
| Document Type: | Site Documents | | | | Document Date: 8/21/2003 | |
| Type: | OTHER REPORT / DOCUMENT | | | | Submitted: | |
| Submitted By: | LANI LEE (REGULATOR) | | | | | |
| Title: | PFP MILESTONE 15C REPORT | | | | | |
| Title Link: | https://geotracker.waterboards.ca.gov/view_documents?global_id=T0608500896&document_id=5833752 | | | | | |
| Document Type: | Site Documents | | | | Document Date: 1/29/1999 | |
| Type: | CAP/RAP - OTHER REPORT | | | | Submitted: | |
| Submitted By: | LANI LEE (REGULATOR) | | | | | |
| Title: | RISK-BASED CORRECTIVE ACTION PLAN | | | | | |
| Title Link: | https://geotracker.waterboards.ca.gov/view_documents?global_id=T0608500896&document_id=5833965 | | | | | |

| Map Key | Number of Records | Direction | Distance (mi/ft) | Elev/Diff (ft) | Site | DB |
|-----------------------|---|------------------|-------------------------|-----------------------|----------------------------------|-----------|
| Document Type: | Monitoring Reports | | | | Document Date: 2/26/2001 | |
| Type: | MONITORING REPORT - SEMI-ANNUALLY | | | | Submitted: | |
| Submitted By: | LANI LEE (REGULATOR) | | | | | |
| Title: | SEMI-ANNUAL GROUNDWATER MONITORING REPORT - NOVEMBER 2000 - GWM_R_2000-11-01.PDF | | | | | |
| Title Link: | https://geotracker.waterboards.ca.gov/regulators/deliverable_documents/1372486948/GWM%5FR%5F2000%2D11%2D01%2Epdf | | | | | |
| Document Type: | Monitoring Reports | | | | Document Date: 6/30/1997 | |
| Type: | MONITORING REPORT - QUARTERLY | | | | Submitted: | |
| Submitted By: | LANI LEE (REGULATOR) | | | | | |
| Title: | GROUNDWATER MONITORING REPORT - FIRST QUARTER 1997 - GWM_R_1997-06-30.PDF | | | | | |
| Title Link: | https://geotracker.waterboards.ca.gov/regulators/deliverable_documents/3221362054/GWM%5FR%5F1997%2D06%2D30%2Epdf | | | | | |
| Document Type: | Site Documents | | | | Document Date: 11/12/1992 | |
| Type: | VERBAL COMMUNICATION | | | | Submitted: | |
| Submitted By: | LANI LEE (REGULATOR) | | | | | |
| Title: | PHONE LOGS FROM LUSTOP 1992-2002 | | | | | |
| Title Link: | https://geotracker.waterboards.ca.gov/view_documents?global_id=T0608500896&document_id=5833964 | | | | | |
| Document Type: | Monitoring Reports | | | | Document Date: 8/8/2006 | |
| Type: | MONITORING REPORT - QUARTERLY | | | | Submitted: | |
| Submitted By: | SAKO K. NORAVIAN (AUTH_RP) | | | | | |
| Title: | 2Q 2006 GWMR | | | | | |
| Title Link: | https://geotracker.waterboards.ca.gov/esi/uploads/geo_report/4877139031/T0608500896.PDF | | | | | |
| Document Type: | Monitoring Reports | | | | Document Date: 4/19/2005 | |
| Type: | MONITORING REPORT - QUARTERLY | | | | Submitted: | |
| Submitted By: | LANI LEE (REGULATOR) | | | | | |
| Title: | QUARTERLY MONITORING REPORT - FOURTH QUARTER 2004 - GWM_R_2005-03-15.PDF | | | | | |
| Title Link: | https://geotracker.waterboards.ca.gov/regulators/deliverable_documents/5109344303/GWM%5FR%5F2005%2D03%2D15%2Epdf | | | | | |
| Document Type: | Site Documents | | | | Document Date: 8/17/2009* | |
| Type: | SITE INVESTIGATION | | | | Submitted: | |
| Submitted By: | KURT SOENEN (AUTH_RP) | | | | | |
| Title: | PHASE II ENVIRONMENTAL SITE ASSESSMENT AND HAZARDOUS MATERIALS SURVEY REPORT | | | | | |
| Title Link: | https://geotracker.waterboards.ca.gov/esi/uploads/geo_report/7560496032/T0608500896.PDF | | | | | |
| Document Type: | Site Documents | | | | Document Date: 5/1/2009* | |
| Type: | SITE ASSESSMENT REPORT | | | | Submitted: | |
| Submitted By: | KURT SOENEN (AUTH_RP) | | | | | |
| Title: | PHASE I ENVIRONMENTAL SITE ASSESSMENT | | | | | |
| Title Link: | https://geotracker.waterboards.ca.gov/esi/uploads/geo_report/7010080993/T0608500896.PDF | | | | | |
| Document Type: | Site Documents | | | | Document Date: 12/14/2001 | |
| Type: | CAP/RAP - OTHER REPORT | | | | Submitted: | |
| Submitted By: | LANI LEE (REGULATOR) | | | | | |
| Title: | REVISED CORRECTIVE ACTION PLAN | | | | | |
| Title Link: | https://geotracker.waterboards.ca.gov/view_documents?global_id=T0608500896&document_id=5833478 | | | | | |
| Document Type: | Site Documents | | | | Document Date: 10/6/1999 | |
| Type: | WELL INSTALLATION REPORT | | | | Submitted: | |
| Submitted By: | LANI LEE (REGULATOR) | | | | | |
| Title: | WELL MW-8 INSTALLATION REPORT | | | | | |
| Title Link: | https://geotracker.waterboards.ca.gov/view_documents?global_id=T0608500896&document_id=5833978 | | | | | |
| Document Type: | Monitoring Reports | | | | Document Date: 1/28/2004 | |
| Type: | MONITORING REPORT - QUARTERLY | | | | Submitted: | |
| Submitted By: | MICHAEL SCHUSTER (REGULATOR) | | | | | |
| Title: | GW MONITORING REPORT 01/28/2004 - 08/15/2008 - | | | | | |
| Title Link: | https://geotracker.waterboards.ca.gov/regulators/deliverable_documents/4364907383/GWM%5FR%5F2004%2D01%2D28%2Epdf | | | | | |
| Document Type: | Monitoring Reports | | | | Document Date: 1/28/2004 | |
| Type: | MONITORING REPORT - QUARTERLY | | | | Submitted: | |
| Submitted By: | MICHAEL SCHUSTER (REGULATOR) | | | | | |
| Title: | GW MONITORING REPORT 01/28/2004 - 08/15/2008 - | | | | | |
| Title Link: | https://geotracker.waterboards.ca.gov/regulators/deliverable_documents/4364907383/GWM%5FR%5F2007%2D01%2D28%2Epdf | | | | | |

| Map Key | Number of Records | Direction | Distance (mi/ft) | Elev/Diff (ft) | Site | DB |
|-----------------------|---|------------------|-------------------------|-----------------------|---------------------------------|-----------|
| | | | | | 2D03%2D08%2Epdf | |
| Document Type: | Monitoring Reports | | | | Document Date: 1/28/2004 | |
| Type: | MONITORING REPORT - QUARTERLY | | | | Submitted: | |
| Submitted By: | MICHAEL SCHUSTER (REGULATOR) | | | | | |
| Title: | GW MONITORING REPORT 01/28/2004 - 08/15/2008 - | | | | | |
| Title Link: | https://geotracker.waterboards.ca.gov/regulators/deliverable_documents/4364907383/GWM%5FR%5F2006%2D06%2D28%2Epdf | | | | | |
| Document Type: | Monitoring Reports | | | | Document Date: 1/28/2004 | |
| Type: | MONITORING REPORT - QUARTERLY | | | | Submitted: | |
| Submitted By: | MICHAEL SCHUSTER (REGULATOR) | | | | | |
| Title: | GW MONITORING REPORT 01/28/2004 - 08/15/2008 - | | | | | |
| Title Link: | https://geotracker.waterboards.ca.gov/regulators/deliverable_documents/4364907383/GWM%5FR%5F2005%2D07%2D19%2Epdf | | | | | |
| Document Type: | Monitoring Reports | | | | Document Date: 2/10/2003 | |
| Type: | MONITORING REPORT - QUARTERLY | | | | Submitted: | |
| Submitted By: | LANI LEE (REGULATOR) | | | | | |
| Title: | QUARTERLY GROUNDWATER MONITORING REPORT - DECEMBER 2002 - GWM_R_2003-02-03.PDF | | | | | |
| Title Link: | https://geotracker.waterboards.ca.gov/regulators/deliverable_documents/3370405435/GWM%5FR%5F2003%2D02%2D03%2Epdf | | | | | |
| Document Type: | Site Documents | | | | Document Date: 9/26/1994 | |
| Type: | TANK REMOVAL REPORT / UST SAMPLING REPORT | | | | Submitted: | |
| Submitted By: | LANI LEE (REGULATOR) | | | | | |
| Title: | SOIL ABATEMENT AND EXCAVATION BACKFILLING | | | | | |
| Title Link: | https://geotracker.waterboards.ca.gov/view_documents?global_id=T0608500896&document_id=5833977 | | | | | |
| Document Type: | Site Documents | | | | Document Date: 8/24/1992 | |
| Type: | UNAUTHORIZED RELEASE FORM | | | | Submitted: | |
| Submitted By: | LANI LEE (REGULATOR) | | | | | |
| Title: | URF | | | | | |
| Title Link: | https://geotracker.waterboards.ca.gov/view_documents?global_id=T0608500896&document_id=5833976 | | | | | |
| Document Type: | Monitoring Reports | | | | Document Date: 5/23/2008 | |
| Type: | MONITORING REPORT - QUARTERLY | | | | Submitted: | |
| Submitted By: | SAKO K. NORAVIAN (AUTH_RP) | | | | | |
| Title: | Q2 08 GWMR | | | | | |
| Title Link: | https://geotracker.waterboards.ca.gov/esi/uploads/geo_report/7067015707/T0608500896.PDF | | | | | |
| Document Type: | Monitoring Reports | | | | Document Date: 2/11/2008 | |
| Type: | MONITORING REPORT - QUARTERLY | | | | Submitted: | |
| Submitted By: | SAKO K. NORAVIAN (AUTH_RP) | | | | | |
| Title: | 4Q 07 GWMR | | | | | |
| Title Link: | https://geotracker.waterboards.ca.gov/esi/uploads/geo_report/1612183094/T0608500896.PDF | | | | | |
| Document Type: | Monitoring Reports | | | | Document Date: 7/21/2005 | |
| Type: | MONITORING REPORT - QUARTERLY | | | | Submitted: | |
| Submitted By: | SAKO K. NORAVIAN (AUTH_RP) | | | | | |
| Title: | PFP Q2 QMR2005 | | | | | |
| Title Link: | https://geotracker.waterboards.ca.gov/esi/uploads/geo_report/3153150260/T0608500896.PDF | | | | | |
| Document Type: | Site Documents | | | | Document Date: 8/30/2017 | |
| Type: | REQUEST FOR CLOSURE | | | | Submitted: | |
| Submitted By: | KURT SOENEN (AUTH_RP) | | | | | |
| Title: | POST REMEDIATION GROUND WATER SAMPLING | | | | | |
| Title Link: | https://geotracker.waterboards.ca.gov/esi/uploads/geo_report/5945764899/T0608500896.PDF | | | | | |
| Document Type: | Site Documents | | | | Document Date: 6/16/2017 | |
| Type: | STAFF LETTER | | | | Submitted: | |
| Submitted By: | SOMIRA PECH (REGULATOR) | | | | | |
| Title: | POST EXCAVATION GW MONITORING | | | | | |
| Title Link: | https://geotracker.waterboards.ca.gov/view_documents?global_id=T0608500896&enforcement_id=6323353 | | | | | |
| Document Type: | Site Documents | | | | Document Date: 4/19/2016 | |
| Type: | EMAIL CORRESPONDENCE | | | | Submitted: | |
| Submitted By: | CANDACE GARCIA (REGULATOR) | | | | | |

| Map Key | Number of Records | Direction | Distance (mi/ft) | Elev/Diff (ft) | Site | DB |
|-----------------------|---|------------------|-------------------------|-----------------------|---|-----------|
| Title: | | | | | EMAIL AND ATTACHMENTS | |
| Title Link: | | | | | https://geotracker.waterboards.ca.gov/view_documents?global_id=T0608500896&document_id=5889962 | |
| Document Type: | Site Documents | | | | Document Date: 4/30/2015 | |
| Type: | REQUEST FOR CLOSURE | | | | Submitted: | |
| Submitted By: | KURT SOENEN (AUTH_RP) | | | | | |
| Title: | 2015 FIRST SEMI-ANNUAL GROUND WATER MONITORING REPORT | | | | | |
| Title Link: | https://geotracker.waterboards.ca.gov/esi/uploads/geo_report/9442297399/T0608500896.PDF | | | | | |
| Document Type: | Site Documents | | | | Document Date: 11/26/2013 | |
| Type: | SITE INVESTIGATION WORKPLAN | | | | Submitted: | |
| Submitted By: | KURT SOENEN (AUTH_RP) | | | | | |
| Title: | REVISED WORK PLAN | | | | | |
| Title Link: | https://geotracker.waterboards.ca.gov/esi/uploads/geo_report/1983376681/T0608500896.PDF | | | | | |
| Document Type: | Site Documents | | | | Document Date: 8/21/2003 | |
| Type: | OTHER REPORT / DOCUMENT | | | | Submitted: | |
| Submitted By: | MICHAEL SCHUSTER (REGULATOR) | | | | | |
| Title: | MISCELLANEOUS REPORT 08/21/2003 | | | | | |
| Title Link: | https://geotracker.waterboards.ca.gov/view_documents?global_id=T0608500896&document_id=5924857 | | | | | |
| Document Type: | Site Documents | | | | Document Date: 10/12/2001 | |
| Type: | PILOT STUDY/ TREATABILITY REPORT | | | | Submitted: | |
| Submitted By: | LANI LEE (REGULATOR) | | | | | |
| Title: | PILOT STUDY AND RECOMMENDATION FOR ADDITIONAL SWI | | | | | |
| Title Link: | https://geotracker.waterboards.ca.gov/view_documents?global_id=T0608500896&document_id=5833974 | | | | | |
| Document Type: | Site Documents | | | | Document Date: 3/21/1995 | |
| Type: | OTHER REPORT / DOCUMENT | | | | Submitted: | |
| Submitted By: | LANI LEE (REGULATOR) | | | | | |
| Title: | STATE RELATED CORRESPONDENCE 1995-2008 | | | | | |
| Title Link: | https://geotracker.waterboards.ca.gov/view_documents?global_id=T0608500896&document_id=5833966 | | | | | |
| Document Type: | Site Documents | | | | Document Date: 8/17/1992 | |
| Type: | OTHER REPORT / DOCUMENT | | | | Submitted: | |
| Submitted By: | LANI LEE (REGULATOR) | | | | | |
| Title: | SEQUOIA ANALYTICAL REPORT | | | | | |
| Title Link: | https://geotracker.waterboards.ca.gov/view_documents?global_id=T0608500896&document_id=5833766 | | | | | |
| Document Type: | Monitoring Reports | | | | Document Date: 6/20/2007 | |
| Type: | MONITORING REPORT - QUARTERLY | | | | Submitted: | |
| Submitted By: | SAKO K. NORAVIAN (AUTH_RP) | | | | | |
| Title: | 2Q 2007 GWMR | | | | | |
| Title Link: | https://geotracker.waterboards.ca.gov/esi/uploads/geo_report/3996488273/T0608500896.PDF | | | | | |
| Document Type: | Monitoring Reports | | | | Document Date: 2/7/2006 | |
| Type: | MONITORING REPORT - QUARTERLY | | | | Submitted: | |
| Submitted By: | SAKO K. NORAVIAN (AUTH_RP) | | | | | |
| Title: | GWM 4TH QUARTER 2005 | | | | | |
| Title Link: | https://geotracker.waterboards.ca.gov/esi/uploads/geo_report/9303708732/T0608500896.PDF | | | | | |
| Document Type: | Monitoring Reports | | | | Document Date: 11/9/2005 | |
| Type: | MONITORING REPORT - QUARTERLY | | | | Submitted: | |
| Submitted By: | SAKO K. NORAVIAN (AUTH_RP) | | | | | |
| Title: | Q3 2005 QMR | | | | | |
| Title Link: | https://geotracker.waterboards.ca.gov/esi/uploads/geo_report/9016906559/T0608500896.PDF | | | | | |
| Document Type: | Monitoring Reports | | | | Document Date: 6/29/2005 | |
| Type: | MONITORING REPORT - QUARTERLY | | | | Submitted: | |
| Submitted By: | LANI LEE (REGULATOR) | | | | | |
| Title: | QUARTERLY MONITORING REPORT - FIRST QUARTER 2005 - GWM_R_2005-05-20.PDF | | | | | |
| Title Link: | https://geotracker.waterboards.ca.gov/regulators/deliverable_documents/6736204385/GWM%5FR%5F2005%2D05%2D20%2Epdf | | | | | |
| Document Type: | Monitoring Reports | | | | Document Date: 3/28/2005 | |
| Type: | MONITORING REPORT - QUARTERLY | | | | Submitted: | |
| Submitted By: | LANI LEE (REGULATOR) | | | | | |
| Title: | QUARTERLY MONITORING REPORT - THIRD QUARTER 2004 - GWM_R_2004-11-10.PDF | | | | | |
| Title Link: | https://geotracker.waterboards.ca.gov/regulators/deliverable_documents/1493665933/GWM%5FR%5F2004%2D03%2D31%2Epdf | | | | | |

| Map Key | Number of Records | Direction | Distance (mi/ft) | Elev/Diff (ft) | Site | DB |
|-----------------------|---|------------------|-------------------------|-----------------------|---------------------------------|-----------|
| | | | | | 2D11%2D10%2Epdf | |
| Document Type: | Monitoring Reports | | | | Document Date: 1/28/2004 | |
| Type: | MONITORING REPORT - QUARTERLY | | | | Submitted: | |
| Submitted By: | MICHAEL SCHUSTER (REGULATOR) | | | | | |
| Title: | GW MONITORING REPORT 01/28/2004 - 08/15/2008 - | | | | | |
| Title Link: | https://geotracker.waterboards.ca.gov/regulators/deliverable_documents/4364907383/GWM%5FR%5F2007%2D12%2D12%2Epdf | | | | | |
| Document Type: | Monitoring Reports | | | | Document Date: 1/28/2004 | |
| Type: | MONITORING REPORT - QUARTERLY | | | | Submitted: | |
| Submitted By: | MICHAEL SCHUSTER (REGULATOR) | | | | | |
| Title: | GW MONITORING REPORT 01/28/2004 - 08/15/2008 - | | | | | |
| Title Link: | https://geotracker.waterboards.ca.gov/regulators/deliverable_documents/4364907383/GWM%5FR%5F2007%2D05%2D14%2Epdf | | | | | |
| Document Type: | Monitoring Reports | | | | Document Date: 7/30/1996 | |
| Type: | MONITORING REPORT - QUARTERLY | | | | Submitted: | |
| Submitted By: | LANI LEE (REGULATOR) | | | | | |
| Title: | GROUNDWATER MONITORING REPORT SECOND QUARTER 1996 - GWM_R_1996-07-30.PDF | | | | | |
| Title Link: | https://geotracker.waterboards.ca.gov/regulators/deliverable_documents/5573672235/GWM%5FR%5F1996%2D07%2D30%2Epdf | | | | | |
| Document Type: | Site Documents | | | | Document Date: 8/25/2015 | |
| Type: | CORRESPONDENCE | | | | Submitted: | |
| Submitted By: | KURT SOENEN (AUTH_RP) | | | | | |
| Title: | LNAPL EVALUATION LETTER 082515 | | | | | |
| Title Link: | https://geotracker.waterboards.ca.gov/esi/uploads/geo_report/9376817703/T0608500896.PDF | | | | | |
| Document Type: | Site Documents | | | | Document Date: 6/4/2015 | |
| Type: | STAFF LETTER | | | | Submitted: | |
| Submitted By: | CHRIS WIDMANN (REGULATOR) | | | | | |
| Title: | STAFF LETTER | | | | | |
| Title Link: | https://geotracker.waterboards.ca.gov/view_documents?global_id=T0608500896&enforcement_id=6247735 | | | | | |
| Document Type: | Site Documents | | | | Document Date: 2/10/2015 | |
| Type: | STAFF LETTER | | | | Submitted: | |
| Submitted By: | CHRIS WIDMANN (REGULATOR) | | | | | |
| Title: | WORKPLAN - INDOOR AIR AND PREFERENTIAL FLOW PATH ASSESSMENT | | | | | |
| Title Link: | https://geotracker.waterboards.ca.gov/view_documents?global_id=T0608500896&enforcement_id=6235743 | | | | | |
| Document Type: | Site Documents | | | | Document Date: 8/22/2002 | |
| Type: | OTHER REPORT / DOCUMENT | | | | Submitted: | |
| Submitted By: | MICHAEL SCHUSTER (REGULATOR) | | | | | |
| Title: | MISCELLANEOUS SAMPLE RESULTS 08/22/2002 | | | | | |
| Title Link: | https://geotracker.waterboards.ca.gov/view_documents?global_id=T0608500896&document_id=5924858 | | | | | |
| Document Type: | Monitoring Reports | | | | Document Date: 3/9/2004 | |
| Type: | MONITORING REPORT - QUARTERLY | | | | Submitted: | |
| Submitted By: | LANI LEE (REGULATOR) | | | | | |
| Title: | GROUNDWATER MONITORING REPORT FIRST QUARTER 2004 - GWM_R_2004-03-09.PDF | | | | | |
| Title Link: | https://geotracker.waterboards.ca.gov/regulators/deliverable_documents/4875065684/GWM%5FR%5F2004%2D03%2D09%2Epdf | | | | | |
| Document Type: | Monitoring Reports | | | | Document Date: 2/6/2004 | |
| Type: | MONITORING REPORT - QUARTERLY | | | | Submitted: | |
| Submitted By: | LANI LEE (REGULATOR) | | | | | |
| Title: | DATA INCLUSION - Q4 REPORT ADDENDUM - MISC_R_2004-02-04.PDF | | | | | |
| Title Link: | https://geotracker.waterboards.ca.gov/regulators/deliverable_documents/2006398081/MISC%5FR%5F2004%2D02%2D04%2Epdf | | | | | |
| Document Type: | Monitoring Reports | | | | Document Date: 1/28/2004 | |
| Type: | MONITORING REPORT - QUARTERLY | | | | Submitted: | |
| Submitted By: | MICHAEL SCHUSTER (REGULATOR) | | | | | |
| Title: | GW MONITORING REPORT 01/28/2004 - 08/15/2008 - | | | | | |
| Title Link: | https://geotracker.waterboards.ca.gov/regulators/deliverable_documents/4364907383/GWM%5FR%5F2008%2D08%2D15%2Epdf | | | | | |
| Document Type: | Site Documents | | | | Document Date: 1/26/2021 | |

| Map Key | Number of Records | Direction | Distance (mi/ft) | Elev/Diff (ft) | Site | DB |
|--|--------------------------|--|-------------------------|-----------------------|---|-----------|
| Type: Submitted By: Title: Title Link: | | STAFF LETTER | | | Submitted: GERALD O'REGAN (REGULATOR) WELL DESTRUCTIONS https://geotracker.waterboards.ca.gov/view_documents?global_id=T0608500896&enforcement_id=6456352 | |
| Document Type: Type: Submitted By: Title: Title Link: | | Site Documents STAFF LETTER | | | Document Date: 11/4/2020 Submitted: GERALD O'REGAN (REGULATOR) PUBIC COMMENT DOCUMENTS https://geotracker.waterboards.ca.gov/view_documents?global_id=T0608500896&enforcement_id=6451403 | |
| Document Type: Type: Submitted By: Title: Title Link: | | Site Documents EMAIL CORRESPONDENCE | | | Document Date: 6/26/2019 Submitted: GERALD O'REGAN (REGULATOR) EMAIL REGARDING THE STATUS OF WELLS https://geotracker.waterboards.ca.gov/view_documents?global_id=T0608500896&enforcement_id=6407319 | |
| Document Type: Type: Submitted By: Title: Title Link: | | Site Documents STAFF LETTER | | | Document Date: 5/9/2016 Submitted: CANDACE GARCIA (REGULATOR) FIRST EXTENSION APPROVAL - REMEDIAL EXCAVATION REPORT https://geotracker.waterboards.ca.gov/view_documents?global_id=T0608500896&enforcement_id=6284311 | |
| Document Type: Type: Submitted By: Title: Title Link: | | Site Documents SOIL VAPOR INTRUSION INVESTIGATION WORKPLAN | | | Document Date: 4/5/2013 Submitted: LANI LEE (REGULATOR) WORK PLAN TO PERFORM ADDITIONAL SITE CHARACTERIZATION (SV AND GW) https://geotracker.waterboards.ca.gov/view_documents?global_id=T0608500896&document_id=5833983 | |
| Document Type: Type: Submitted By: Title: Title Link: | | Site Documents SOIL AND WATER INVESTIGATION REPORT | | | Document Date: 5/2/1996 Submitted: LANI LEE (REGULATOR) SOIL AND GROUNDWATER INVESTIGATION REPORT https://geotracker.waterboards.ca.gov/view_documents?global_id=T0608500896&document_id=5833972 | |
| Document Type: Type: Submitted By: Title: Title Link: | | Site Documents SITE ASSESSMENT REPORT | | | Document Date: 12/12/1995 Submitted: LANI LEE (REGULATOR) SECOND SET OF TEMPORARY BORINGS LETTER REPORT https://geotracker.waterboards.ca.gov/view_documents?global_id=T0608500896&document_id=5833751 | |
| Document Type: Type: Submitted By: Title: Title Link: | | Monitoring Reports MONITORING REPORT - SEMI-ANNUALLY | | | Document Date: 10/30/2014* Submitted: KURT SOENEN (AUTH_RP) 2014 SECOND SEMI-ANNUAL GROUND WATER MONITORING REPORT https://geotracker.waterboards.ca.gov/esi/uploads/geo_report/9190027594/T0608500896.PDF | |
| Document Type: Type: Submitted By: Title: Title Link: | | Monitoring Reports MONITORING REPORT - QUARTERLY | | | Document Date: 9/27/2007 Submitted: SAKO K. NORAVIAN (AUTH_RP) 3Q 2007 GWMR https://geotracker.waterboards.ca.gov/esi/uploads/geo_report/8841006219/T0608500896.PDF | |
| Document Type: Type: Submitted By: Title: Title Link: | | Monitoring Reports MONITORING REPORT - QUARTERLY | | | Document Date: 12/7/2006 Submitted: SAKO K. NORAVIAN (AUTH_RP) 4Q 2006 GWMR https://geotracker.waterboards.ca.gov/esi/uploads/geo_report/5474639713/T0608500896.PDF | |
| Document Type: Type: Submitted By: Title: Title Link: | | Monitoring Reports MONITORING REPORT - QUARTERLY | | | Document Date: 2/7/2006 Submitted: SAKO K. NORAVIAN (AUTH_RP) 4Q 2005 GWMR https://geotracker.waterboards.ca.gov/esi/uploads/geo_report/6794431388/T0608500896.PDF | |
| Document Type: Type: | | Monitoring Reports MONITORING REPORT - SEMI-ANNUALLY | | | Document Date: 8/4/2000 Submitted: | |

| <i>Map Key</i> | <i>Number of Records</i> | <i>Direction</i> | <i>Distance (mi/ft)</i> | <i>Elev/Diff (ft)</i> | <i>Site</i> | <i>DB</i> |
|--|--------------------------|------------------|-------------------------|-----------------------|---|---|
| Submitted By: Title: Title Link: | | | | | LANI LEE (REGULATOR) SEMI-ANNUAL GROUNDWATER MONITORING REPORT - GWM_R_2000-08-04.PDF https://geotracker.waterboards.ca.gov/regulators/deliverable_documents/1011228799/GWM%5FR%5F2000%2D08%2D04%2Epdf | |
| Document Type: Type: Submitted By: Title: Title Link: | | | | | Monitoring Reports MONITORING REPORT - QUARTERLY LANI LEE (REGULATOR) GROUNDWATER MONITORING REPORT THIRD QUARTER 1996 - GWM_R_1996-10-30.PDF https://geotracker.waterboards.ca.gov/regulators/deliverable_documents/6104627847/GWM%5FR%5F1996%2D10%2D30%2Epdf | Document Date: 11/4/1996 Submitted: |
| Document Type: Type: Submitted By: Title: Title Link: | | | | | Site Documents OTHER REPORT / DOCUMENT LANI LEE (REGULATOR) APPLICATION FOR NPDES PERMIT https://geotracker.waterboards.ca.gov/view_documents?global_id=T0608500896&document_id=5833960 | Document Date: 9/12/2002 Submitted: |
| Document Type: Type: Submitted By: Title: Title Link: | | | | | Site Documents STAFF LETTER KRISTI CONG (REGULATOR) SECOND QUARTER SEMI-ANNUAL GWM REPORT https://geotracker.waterboards.ca.gov/view_documents?global_id=T0608500896&enforcement_id=6028112 | Document Date: 8/19/2009 Submitted: |
| Document Type: Type: Submitted By: Title: Title Link: | | | | | Site Documents STAFF LETTER KRISTI CONG (REGULATOR) PHASE 1 https://geotracker.waterboards.ca.gov/view_documents?global_id=T0608500896&enforcement_id=5985327 | Document Date: 8/18/2008 Submitted: |
| Document Type: Type: Submitted By: Title: Title Link: | | | | | Site Documents CORRECTIVE ACTION PLAN / REMEDIAL ACTION PLAN LANI LEE (REGULATOR) WORK PLAN - SUPPLEMENTAL REMEDIAL ACTION TO THE CAP https://geotracker.waterboards.ca.gov/view_documents?global_id=T0608500896&document_id=5833982 | Document Date: 8/13/2005 Submitted: |
| Document Type: Type: Submitted By: Title: Title Link: | | | | | Site Documents OTHER REPORT / DOCUMENT LANI LEE (REGULATOR) SUPPLEMENTAL SAMPLE DATA FOR TREATMENT SYSTEM https://geotracker.waterboards.ca.gov/view_documents?global_id=T0608500896&document_id=5833473 | Document Date: 2/17/2004 Submitted: |
| Document Type: Type: Submitted By: Title: Title Link: | | | | | Site Documents REMEDIAL PROGRESS REPORT LANI LEE (REGULATOR) TREATMENT SYSTEMS STARTUP REPORT https://geotracker.waterboards.ca.gov/view_documents?global_id=T0608500896&document_id=5833484 | Document Date: 1/17/2003 Submitted: |
| Document Type: Type: Submitted By: Title: Title Link: | | | | | Site Documents WELL INSTALLATION REPORT LANI LEE (REGULATOR) GROUNDWATER WELL INSTALLATION & SEMI-ANNUAL GROUNDWATER MONITORING REPORT https://geotracker.waterboards.ca.gov/view_documents?global_id=T0608500896&document_id=5833511 | Document Date: 12/14/2001 Submitted: |
| Document Type: Type: Submitted By: Title: Title Link: | | | | | Site Documents CORRESPONDENCE LANI LEE (REGULATOR) 5/18/1999 STATUS LETTER https://geotracker.waterboards.ca.gov/view_documents?global_id=T0608500896&document_id=5833968 | Document Date: 5/18/1999 Submitted: |
| Document Type: Type: Submitted By: Title: Title Link: | | | | | Site Documents SOIL AND WATER INVESTIGATION REPORT LANI LEE (REGULATOR) SOIL AND GROUNDWATER INVESTIGATION https://geotracker.waterboards.ca.gov/view_documents?global_id=T0608500896&document_id=5833971 | Document Date: 1/8/1997 Submitted: |
| Document Type: | | | | | Monitoring Reports | Document Date: 9/8/2008* |

| Map Key | Number of Records | Direction | Distance (mi/ft) | Elev/Diff (ft) | Site | DB |
|--|--------------------------|------------------|-------------------------|-----------------------|--|--|
| Type: Submitted By: Title: Title Link: | | | | | MONITORING REPORT - QUARTERLY SAKO K. NORAVIAN (AUTH_RP) Q308 https://geotracker.waterboards.ca.gov/esi/uploads/geo_report/1447920858/T0608500896.PDF | Submitted: |
| Document Type: Type: Submitted By: Title: Title Link: | | | | | Monitoring Reports MONITORING REPORT - QUARTERLY SAKO K. NORAVIAN (AUTH_RP) Q108 GWMR https://geotracker.waterboards.ca.gov/esi/uploads/geo_report/4268352687/T0608500896.PDF | Document Date: 5/20/2008 Submitted: |
| Document Type: Type: Submitted By: Title: Title Link: | | | | | Site Documents STAFF LETTER GERALD O'REGAN (REGULATOR) RESPONSE TO PUBLIC COMMENTS WITH ATTACHMENT https://geotracker.waterboards.ca.gov/view_documents?global_id=T0608500896&enforcement_id=6471914 | Document Date: 7/26/2021 Submitted: |
| Document Type: Type: Submitted By: Title: Title Link: | | | | | Monitoring Reports MONITORING REPORT - QUARTERLY LANI LEE (REGULATOR) QUARTERLY GROUNDWATER MONITORING REPORT - GWM_R_2004-02-02.PDF https://geotracker.waterboards.ca.gov/regulators/deliverable_documents/1969057977/GWM%5FR%5F2004%2D02%2D02%2Epdf | Document Date: 2/6/2004 Submitted: |
| Document Type: Type: Submitted By: Title: Title Link: | | | | | Monitoring Reports MONITORING REPORT - OTHER LANI LEE (REGULATOR) PARG MONITORING WELL VALUES - PFP - MISC_R_2002-10-08.PDF https://geotracker.waterboards.ca.gov/regulators/deliverable_documents/5793398797/MISC%5FR%5F2002%2D10%2D08%2Epdf | Document Date: 10/11/2002 Submitted: |
| Document Type: Type: Submitted By: Title: Title Link: | | | | | Monitoring Reports MONITORING REPORT - QUARTERLY LANI LEE (REGULATOR) GROUNDWATER MONITORING REPORT - SECOND QUARTER 1998 - GWM_R_1998-09-30.PDF https://geotracker.waterboards.ca.gov/regulators/deliverable_documents/2208285272/GWM%5FR%5F1998%2D09%2D30%2Epdf | Document Date: 9/30/1998 Submitted: |
| Document Type: Type: Submitted By: Title: Title Link: | | | | | Site Documents REQUEST FOR CLOSURE PETER MCINTYRE (AUTH_RP) MONITORING WELL DESTRUCTION REPORT, 1590 AND 1600 LAS PLUMAS AVENUE https://geotracker.waterboards.ca.gov/esi/uploads/geo_report/5010170698/T0608500896.PDF | Document Date: 6/16/2021 Submitted: |
| Document Type: Type: Submitted By: Title: Title Link: | | | | | Site Documents REPORT KURT SOENEN (AUTH_RP) REMEDIAL EXCAVATION REPORT https://geotracker.waterboards.ca.gov/esi/uploads/geo_report/6750261306/T0608500896.PDF | Document Date: 8/5/2016* Submitted: |
| Document Type: Type: Submitted By: Title: Title Link: | | | | | Site Documents STAFF LETTER CHRIS WIDMANN (REGULATOR) TRANSFER NON-PETROLEUM CONTAMINATION ISSUES TO RWQCB - RWQCB NOTICE https://geotracker.waterboards.ca.gov/view_documents?global_id=T0608500896&enforcement_id=6238698 | Document Date: 3/13/2015 Submitted: |
| Document Type: Type: Submitted By: Title: Title Link: | | | | | Site Documents SITE INVESTIGATION KURT SOENEN (AUTH_RP) SOIL AND GROUND WATER QUALITY EVALUATION https://geotracker.waterboards.ca.gov/esi/uploads/geo_report/7586872875/T0608500896.PDF | Document Date: 12/15/2011* Submitted: |
| Document Type: Type: Submitted By: Title: Title Link: | | | | | Monitoring Reports MONITORING REPORT - QUARTERLY LANI LEE (REGULATOR) GROUNDWATER MONITORING REPORT - THIRD QUARTER 1997 - GWM_R_1997-10-17.PDF https://geotracker.waterboards.ca.gov/regulators/deliverable_documents/4599775552/GWM%5FR%5F1997%2D10%2D17%2Epdf | Document Date: 10/17/1997 Submitted: |

| Map Key | Number of Records | Direction | Distance (mi/ft) | Elev/Diff (ft) | Site | DB |
|-----------------------|---|------------------|-------------------------|-----------------------|----------------------------------|-----------|
| Document Type: | Site Documents | | | | Document Date: 10/3/2011 | |
| Type: | STAFF LETTER | | | | Submitted: | |
| Submitted By: | EDWARD W. ABRAMOWITZ (REGULATOR) | | | | | |
| Title: | ADDITIONAL SITE ASSESSMENT REPORT | | | | | |
| Title Link: | https://geotracker.waterboards.ca.gov/view_documents?global_id=T0608500896&enforcement_id=6100154 | | | | | |
| Document Type: | Site Documents | | | | Document Date: 7/26/2011* | |
| Type: | SITE INVESTIGATION WORKPLAN | | | | Submitted: | |
| Submitted By: | KURT SOENEN (AUTH_RP) | | | | | |
| Title: | WORK PLAN TO PERFORM ADDITIONAL SITE CHARACTERIZATION | | | | | |
| Title Link: | https://geotracker.waterboards.ca.gov/esl/uploads/geo_report/2740391552/T0608500896.PDF | | | | | |
| Document Type: | Site Documents | | | | Document Date: 8/18/2008 | |
| Type: | STAFF LETTER | | | | Submitted: | |
| Submitted By: | KRISTI CONG (REGULATOR) | | | | | |
| Title: | EMAIL | | | | | |
| Title Link: | https://geotracker.waterboards.ca.gov/view_documents?global_id=T0608500896&enforcement_id=5985110 | | | | | |
| Document Type: | Monitoring Reports | | | | Document Date: 7/14/1998 | |
| Type: | MONITORING REPORT - QUARTERLY | | | | Submitted: | |
| Submitted By: | LANI LEE (REGULATOR) | | | | | |
| Title: | GROUNDWATER MONITORING REPORT - FIRST QUARTER 1998 - GWM_R_1998-07-14.PDF | | | | | |
| Title Link: | https://geotracker.waterboards.ca.gov/regulators/deliverable_documents/9663648843/GWM%5FR%5F1998%2D07%2D14%2Epdf | | | | | |
| Document Type: | Monitoring Reports | | | | Document Date: 7/22/1997 | |
| Type: | MONITORING REPORT - QUARTERLY | | | | Submitted: | |
| Submitted By: | LANI LEE (REGULATOR) | | | | | |
| Title: | GROUNDWATER MONITORING REPORT SECOND QUARTER 1997 - GWM_R_1997-07-22.PDF | | | | | |
| Title Link: | https://geotracker.waterboards.ca.gov/regulators/deliverable_documents/1223754703/GWM%5FR%5F1997%2D07%2D22%2Epdf | | | | | |
| Document Type: | Monitoring Reports | | | | Document Date: 1/28/2004 | |
| Type: | MONITORING REPORT - QUARTERLY | | | | Submitted: | |
| Submitted By: | MICHAEL SCHUSTER (REGULATOR) | | | | | |
| Title: | GW MONITORING REPORT 01/28/2004 - 08/15/2008 - | | | | | |
| Title Link: | https://geotracker.waterboards.ca.gov/regulators/deliverable_documents/4364907383/GWM%5FR%5F2007%2D08%2D24%2Epdf | | | | | |
| Document Type: | Site Documents | | | | Document Date: 6/14/2001 | |
| Type: | SOIL AND WATER INVESTIGATION WORKPLAN - ADDENDUM | | | | Submitted: | |
| Submitted By: | LANI LEE (REGULATOR) | | | | | |
| Title: | ADDENDUM TO WORKPLAN FOR PILOT STUDY & ADDITIONAL SWI | | | | | |
| Title Link: | https://geotracker.waterboards.ca.gov/view_documents?global_id=T0608500896&document_id=5833475 | | | | | |
| Document Type: | Site Documents | | | | Document Date: 3/21/1995 | |
| Type: | OTHER REPORT / DOCUMENT | | | | Submitted: | |
| Submitted By: | LANI LEE (REGULATOR) | | | | | |
| Title: | APN MAP FROM LUSTOP | | | | | |
| Title Link: | https://geotracker.waterboards.ca.gov/view_documents?global_id=T0608500896&document_id=5833697 | | | | | |
| Document Type: | Site Documents | | | | Document Date: 11/19/1992 | |
| Type: | CORRESPONDENCE | | | | Submitted: | |
| Submitted By: | LANI LEE (REGULATOR) | | | | | |
| Title: | LUSTOP ELECTRONIC CORRESPONDENCE FILES 1992-2013 | | | | | |
| Title Link: | https://geotracker.waterboards.ca.gov/view_documents?global_id=T0608500896&document_id=5833481 | | | | | |
| Document Type: | Site Documents | | | | Document Date: 8/19/1992 | |
| Type: | TANK REMOVAL REPORT / UST SAMPLING REPORT | | | | Submitted: | |
| Submitted By: | LANI LEE (REGULATOR) | | | | | |
| Title: | UNDERGROUND STORAGE TANK REMOVAL REPORT | | | | | |
| Title Link: | https://geotracker.waterboards.ca.gov/view_documents?global_id=T0608500896&document_id=5833975 | | | | | |
| Document Type: | Site Documents | | | | Document Date: 12/15/2011 | |
| Type: | SOIL AND WATER INVESTIGATION REPORT | | | | Submitted: | |
| Submitted By: | MICHAEL SCHUSTER (REGULATOR) | | | | | |

| Map Key | Number of Records | Direction | Distance (mi/ft) | Elev/Diff (ft) | Site | DB |
|-----------------------|---|---|------------------|-----------------------|------------|----|
| Title: | | SOIL & WATER INVESTIGATION REPORT 12/15/2011 | | | | |
| Title Link: | | https://geotracker.waterboards.ca.gov/view_documents?global_id=T0608500896&document_id=5924860 | | | | |
| Document Type: | Site Documents | | | Document Date: | 6/30/2021 | |
| Type: | STAFF LETTER | | | Submitted: | | |
| Submitted By: | GERALD O'REGAN (REGULATOR) | | | | | |
| Title: | CLOSURE DOCUMENTS | | | | | |
| Title Link: | https://geotracker.waterboards.ca.gov/view_documents?global_id=T0608500896&enforcement_id=6470151 | | | | | |
| Document Type: | Site Documents | | | Document Date: | 9/22/2017 | |
| Type: | STAFF LETTER | | | Submitted: | | |
| Submitted By: | GERALD O'REGAN (REGULATOR) | | | | | |
| Title: | NFA | | | | | |
| Title Link: | https://geotracker.waterboards.ca.gov/view_documents?global_id=T0608500896&enforcement_id=6337102 | | | | | |
| Document Type: | Site Documents | | | Document Date: | 1/8/2016 | |
| Type: | STAFF LETTER | | | Submitted: | | |
| Submitted By: | CANDACE GARCIA (REGULATOR) | | | | | |
| Title: | REMEDIAL EXCAVATION REPORT | | | | | |
| Title Link: | https://geotracker.waterboards.ca.gov/view_documents?global_id=T0608500896&enforcement_id=6272119 | | | | | |
| Document Type: | Site Documents | | | Document Date: | 12/28/2015 | |
| Type: | CORRECTIVE ACTION PLAN / REMEDIAL ACTION PLAN | | | Submitted: | | |
| Submitted By: | KURT SOENEN (AUTH_RP) | | | | | |
| Title: | WORK PLAN FOR REMEDIAL EXCAVATION | | | | | |
| Title Link: | https://geotracker.waterboards.ca.gov/esi/uploads/geo_report/8936651647/T0608500896.PDF | | | | | |
| Document Type: | Site Documents | | | Document Date: | 3/24/2015 | |
| Type: | EMAIL CORRESPONDENCE | | | Submitted: | | |
| Submitted By: | CHRIS WIDMANN (REGULATOR) | | | | | |
| Title: | EMAIL RE: SAN JOSE FAMILY SHELTER - OVERSIGHT - REGULATOR RESPONSE | | | | | |
| Title Link: | https://geotracker.waterboards.ca.gov/view_documents?global_id=T0608500896&document_id=5835340 | | | | | |
| Document Type: | Site Documents | | | Document Date: | 3/11/2015 | |
| Type: | STAFF LETTER | | | Submitted: | | |
| Submitted By: | CHRIS WIDMANN (REGULATOR) | | | | | |
| Title: | TRANSFER NON-PETROLEUM CONTAMINATION ISSUES TO RWQCB - RP NOTICE | | | | | |
| Title Link: | https://geotracker.waterboards.ca.gov/view_documents?global_id=T0608500896&enforcement_id=6238695 | | | | | |
| Document Type: | Site Documents | | | Document Date: | 1/31/2015 | |
| Type: | SITE INVESTIGATION | | | Submitted: | | |
| Submitted By: | KURT SOENEN (AUTH_RP) | | | | | |
| Title: | SOIL VAPOR INVESTIGATION REPORT | | | | | |
| Title Link: | https://geotracker.waterboards.ca.gov/esi/uploads/geo_report/5308158218/T0608500896.PDF | | | | | |
| Document Type: | Site Documents | | | Document Date: | 6/23/2014 | |
| Type: | STAFF LETTER | | | Submitted: | | |
| Submitted By: | CHRIS WIDMANN (REGULATOR) | | | | | |
| Title: | GWM AND SOIL VAPOR REPORT | | | | | |
| Title Link: | https://geotracker.waterboards.ca.gov/view_documents?global_id=T0608500896&enforcement_id=6208851 | | | | | |
| Document Type: | Site Documents | | | Document Date: | 1/16/2013 | |
| Type: | STAFF LETTER | | | Submitted: | | |
| Submitted By: | CHRIS WIDMANN (REGULATOR) | | | | | |
| Title: | WORKPLAN - ADDITIONAL SITE ASSESSMENT | | | | | |
| Title Link: | https://geotracker.waterboards.ca.gov/view_documents?global_id=T0608500896&enforcement_id=6147382 | | | | | |

[38](#)

3 of 3

N

0.37 /
1,966.20

86.49 /
-3

San Jose Family Shelter
1590-1600 Las Plumas Avenue
San Jose CA 95133

FED
BROWNFIELDS

Property ID: 103221 **BF Property (Map):** 103221
Lat Measure: 37.3590609 **Latitude (Map):** 37.3590609
Long Measure: -121.869383 **Longitude (Map):** -121.869383
Property Name: San Jose Family Shelter
Address: 1590-1600 Las Plumas Avenue
City: San Jose

| Map Key | Number of Records | Direction | Distance (mi/ft) | Elev/Diff (ft) | Site | DB |
|-------------------------|-------------------|-----------------------------|------------------|----------------|------|----|
| State Code: | | CA | | | | |
| Zip Code: | | 95133 | | | | |
| Primary Name (Map): | | SAN JOSE FAMILY SHELTER | | | | |
| Location Address (Map): | | 1590-1600 LAS PLUMAS AVENUE | | | | |
| City Name (Map): | | SAN JOSE | | | | |
| County Name (Map): | | SANTA CLARA | | | | |
| State Code (Map): | | CA | | | | |
| Postal Code (Map): | | 95133 | | | | |

Brownfields Details

| | | | |
|---------------|---|-------------|-------|
| Registry I: | 110039687853 | EPA ID: | |
| EPA Region: | 09 | BF RLF Gra: | |
| Cat No: | 18050003 | BF RLF Pil: | |
| RCRA Handl: | | BF Assess : | |
| RCRA Curre: | | BF Cleanup: | |
| RCRA Remed: | | BF Tba Ind: | |
| RCRA Const: | | BF 128a In: | |
| RCRA El He: | | BF IC Code: | N |
| RCRA El Gm: | | BF IC Gc I: | U |
| RCRA Rem 1: | | BF IC Ep I: | U |
| RCRA Ec Gw: | | BF IC ID I: | U |
| RCRA Ec Ng: | | BF IC Pr I: | U |
| RCRA IC Ep: | | FF Brac In: | |
| RCRA IC Gc: | | BF RLF Ind: | |
| RCRA IC ID: | | BF Assess1: | Y |
| RCRA IC Pr: | | BF Multipu: | |
| FF RCRA In: | | BF Awp Ind: | |
| RCRA Trans: | | BF Showcas: | |
| RCRA Tra 1: | | BF 128a P : | |
| RCRA Ec Co: | | LUST Relea: | |
| RCRA IC Co: | | LUST Award: | |
| RCRA Gpra : | | LUST State: | |
| RCRA Rem 2: | | Congressio: | CA-19 |
| RCRA Dru 1: | | FD Agency : | |
| SF Site ID: | | FD Listing: | |
| SF Ec Ind: | | FD Non NPL: | |
| SF El Gm C: | | FD RCRA Ha: | |
| SF El He C: | | FD RCRA Ca: | |
| SF IC Ind: | | FD SF NPL : | |
| SF NPL Cod: | | FD FF Ind: | |
| SF NPL C 1: | | FD Ej Code: | |
| SF Admin F: | | FD Brac In: | |
| FF And Sit: | | FD Federal: | |
| FF SF Ind: | | FD Hrs Sco: | |
| Map Symbol: | B | FD Ongoing: | |
| Data Refre: | 29-Jul-2022 | FD NPL Sta: | |
| GIS Refres: | | FD Non N 1: | |
| New Site: | | FD RCRA Gw: | |
| Repow Ref : | https://cimc.epa.gov/ords/cimc/f?p=CIMC:REPOWER::::::P33_REF:25483 | FD RCRA He: | |
| EPAOSC Sit: | | FD GMS Sur: | |
| EPAOSC Res: | | FD Hes Sur: | |
| EPAOSC R 1: | | FD SF Site: | |
| EPAOSC Sta: | | FD Brac Ro: | |
| EPAOSC Inc: | | Stimulus S: | |
| Desc : | | Stimulus B: | |
| Ind Name: | | | |
| Cat Name: | Coyote | | |
| Sub Name: | Coyote | | |
| Primary Name: | SAN JOSE FAMILY SHELTER | | |
| RCRA Drupa: | | | |
| Url: | https://obipublic11.epa.gov/analytics/saw.dll?PortalPages&Action=Navigate&col1=ACRES_GRANT_EXPORT.PROPERTY_ID&val1=%22103221.0%22&PortalPath=/shared/CIMC/_portal/CIMC&Page=Profile+Page3590609&featype=point&radius=1.0 | | |
| Census Url: | https://ejscreen.epa.gov/mapper/demogreportpdf.aspx?report=census2010sf1&coords=-121.869383%2C37.3590609&featype=point&radius=1.0 | | |
| ACS Url: | https://ejscreen.epa.gov/mapper/demogreportpdf.aspx?report=acs2017&coords=-121.869383%2C37.3590609&featype=point&radius=1.0 | | |

| Map Key | Number of Records | Direction | Distance (mi/ft) | Elev/Diff (ft) | Site | DB |
|-------------|-------------------|---|------------------|----------------|-------------|----|
| SF Site Na: | | | | | UST Status: | |
| SF Non Npl: | | | | | UST Substa: | |
| SF Non N 1: | | | | | UST Landus: | |
| SF Non N 3: | | | | | UST SPA Wa: | |
| ERR Lat Lo: | | | | | UST SPA Fa: | |
| REPOW BF: | SG | | | | UST WHPA W: | |
| REPOW SF: | | | | | UST WHPA F: | |
| REPOW RCRA: | | | | | UST Open: | |
| REPOW Ref1: | 25483 | | | | UST Closed: | |
| RCRA Han 1: | | | | | LUST ID: | |
| RCRA Rau I: | | | | | Saa Site: | |
| BF Propert: | | 103221- | | | | |
| REPOW Re 1: | | RE-Powering Site Profile | | | | |
| BF Prope 1: | | San Jose Family Shelter | | | | |
| SF Non N 2: | | | | | | |

Cleanups In My Community (CIMC)

| | | | |
|-----------------------|---------------------------------|---------------------|------|
| Grant ID: | 69597783 | ASMT Cntrl Sub : | |
| Grant Type: | Assessment | Cleanup Cntrl Sub : | |
| EPA Region: | 09 | ASMT Asbestos : | |
| Ownership Entity: | Government | Cleanup Asbestos : | |
| Latitude Measure: | 37.3590609 | ASMT PcbS : | |
| Longitude Measure: | -121.869383 | Cleanup PcbS : | |
| Flag Cleanup Reqd: | Y | ASMT VocS : | Y |
| Flag IC Required: | N | Cleanup VocS : | |
| Stcntrbg: | | ASMT Lead : | |
| Property Size: | 1.76 | Cleanup Lead : | |
| Flag IC in Place: | | ASMT Oth Metal : | |
| IC in Place Date: | | Cleanup Oth Metal : | |
| Prop Cntrl : | | ASMT PahS : | |
| Gov Cntrl : | | Cleanup PahS : | |
| Permit Tools : | | ASMT Oth Cont: | |
| Info DevICes : | | Cleanup Oth Cont: | |
| Prop Fnding Type Cd: | Petroleum | ASMT Air : | |
| Ownshp Changed : | N | Cleanup Air : | |
| Sflp Factor : | N | ASMT Drk Wat: | |
| Source Mapscale No: | | Cleanup Drk Wat: | |
| Past Cml Acres: | | ASMT Grd Water: | Y |
| Future Cml Acres: | | Cleanup Grd Water: | |
| Past Grnspc Acres: | | ASMT Sediments : | |
| Future Grnspc Acres: | | Cleanup Sediments : | |
| Past Acres: | 1.76 | ASMT Soil : | Y |
| Future Acres: | | Cleanup Soil : | |
| Past Res Acres: | | ASMT Srf Water : | |
| Future Res Acres: | | Cleanup Srf Water : | |
| St Enrollment Dt: | | Other Media : | |
| St Enrollment ID: | | Unknown Media : | |
| St NFA Dt: | | Ready For Reuse : | N |
| Assess Petrol Prod : | Y | Assess Amount: | 5000 |
| Cleanup Petrol Prod : | | Assess Fnd Ent Nm: | EPA |
| Assess Start Dt: | 04/01/2009 | Photo Available : | Y |
| Assess Cmpltn Dt: | 05/30/2009 | Video Available : | N |
| Cleanup Start Dt: | | Cleanup Acres: | |
| Cleanup Cmpltn Dt: | | Cleanup Amount: | |
| Redev Start Dt: | | Redev Acres: | |
| Redev Cleanup Jobs: | | Redev Amount: | |
| Grant Recipient Nm: | San Jose, City of | | |
| PropertyNm: | San Jose Family Shelter | | |
| Address: | 1590-1600 Las Plumas Avenue | | |
| City: | San Jose | | |
| State Code: | CA | | |
| Zip Code: | 95133 | | |
| Local Parcel No: | | | |
| Current Owner: | Family Supportive Housing, Inc. | | |
| IC Data Address: | | | |

| Map Key | Number of Records | Direction | Distance (mi/ft) | Elev/Diff (ft) | Site | DB |
|--------------------------------------|-------------------|---|------------------|----------------|---------------------------------|----|
| Horizontal Collection Method: | | | | | | |
| Reference Point: | | | | | | |
| Horizontal Reference Datum: | | World Geodetic System of 1984 | | | | |
| Other Description: | | | | | | |
| Other Desc Cleaned Up: | | | | | | |
| Assess Type: | | Phase I Environmental Assessment | | | | |
| Assess Fund Entity: | | US EPA - Brownfields Assessment Cooperative Agreement | | | | |
| Cleanup Funding EntityNm: | | | | | | |
| Cleanup Fund Entity: | | | | | | |
| Redev Funding Entity Nm: | | Farmland, undeveloped land. Current building constructed in 1993. | | | | |
| Desc Hist: | | | | | | |
| Accmplisht Cnt Flag: | | Y | | | Vacant Housing: 81 | |
| Coop Agreement No: | | 96922201 | | | Vacant Housing Pct: 5.43 | |
| Past Mltistry Acres: | | | | | Total Unemployed: 319 | |
| Ftr Multistory Acres: | | | | | Unemployed Pct: 6.27 | |
| Assess Cadmium : | | | | | Radius: .5 | |
| Clnup Cadmium : | | | | | Actvy Funded: | |
| Assess Chromium : | | | | | Redev Lvrgd Srcs: | |
| Clnup Chromium : | | | | | AA Amt Funding: | |
| Assess Copper : | | | | | Flag Clnup Trmt Tech: | |
| Clnup Copper : | | | | | Excavation Disposal: | |
| Assess Iron : | | | | | Extrctn of Cntmnts: | |
| Clnup Iron : | | | | | Removal of Mats: | |
| Assess Nickel : | | | | | Rdctn of Cntmnts: | |
| Clnup Nickel : | | | | | Clnup of Structures: | |
| Assess Selenium : | | | | | Env EC Required: | |
| Clnup Selenium : | | | | | Flag EC Cover Tech: | |
| Assess Mercury : | | | | | Flag EC Security: | |
| Clnup Mercury : | | | | | Flag EC Imtblztn: | |
| Assess ArsenIC : | | | | | Flag EC Eng Barriers: | |
| Clnup ArsenIC : | | | | | Flag EC Other: | |
| Assess Bldg Mats : | | | | | Env IC in Place: | |
| Clnup Bldg Mats : | | | | | Env EC in Place: | |
| Assess oorair : | | | | | Env Clnup Jobs: | |
| Clnup oorair : | | | | | Sect 128 A State Trbl: | |
| Assess None : | | | | | Multipurpose: | |
| Clnup None : | | | | | Clnup Cst Shr Amt: | |
| Assess Pesticides : | | | | | RLF Loan Amount: | |
| Clnup Pesticides : | | | | | RLF Ln Cst Shr Amt: | |
| Assess Unknown : | | | | | Pro Income Amt: | |
| Clnup Unknown : | | | | | Dt RLF Loan Signed: | |
| Assess Svocs : | | | | | Repayment Period: | |
| Clnup Svocs : | | | | | Interest Rate: | |
| Clnup Unkn Media : | | | | | RLF Subgrant Amt: | |
| Redev Cmpltn Date: | | | | | Cost Share Amt: | |
| Pro Code: | | BF | | | Env Pro Income Amt: | |
| FCA Fy: | | FY09 | | | Dt RLF Sbgrrnt Signd: | |
| Flag EC in Place: | | | | | Clnup Actvy Funded: | |
| Flag EC Required: | | | | | Below Poverty: 1479 | |
| RFR Notation: | | | | | Below Poverty Pct: 29.07 | |
| Gpa Type ID: | | 1 | | | Median Income: 4616 | |
| Clnup Doc: | | N | | | Low Income: 2743 | |
| Awp Catalyst Yn: | | | | | Low Income Pct: 53.91 | |
| Flag Prop Not Enrld: | | | | | | |
| Redev Fund Entity: | | | | | | |
| Gpa Type Desc: | | Phase I Environmental Assessment | | | | |
| AA Actvy Funded: | | | | | | |
| AA Source of Funding: | | | | | | |
| Clnup Trmt Tech Info: | | | | | | |
| EC Data Address: | | | | | | |
| EC Addl Info: | | | | | | |
| Env IC Data Address: | | | | | | |
| Other Forms of Doc: | | | | | | |
| IC Addl Info: | | | | | | |
| Highlights: | | Former Use: Farmland, undeveloped land. Current building constructed in 1993. | | | | |
| Property Alias: | | | | | | |
| Ctmnt Found: | | Petroleum Products VOCs | | | | |
| Ctmnt Cleanedup: | | | | | | |

| Map Key | Number of Records | Direction | Distance (mi/ft) | Elev/Diff (ft) | Site | DB |
|---------|-------------------|-----------|------------------|----------------|------|----|
|---------|-------------------|-----------|------------------|----------------|------|----|

Ctmnt Rec:

Media Affected:

Ground Water Soil

Cleanups In My Community (CIMC)

| | | | |
|--------------------------------------|---|----------------------------|-------|
| Grant ID: | 69597783 | ASMT Cntrl Sub : | |
| Grant Type: | Assessment | Cleanup Cntrl Sub : | |
| EPA Region: | 09 | ASMT Asbestos : | |
| Ownership Entity: | Government | Cleanup Asbestos : | |
| Latitude Measure: | 37.3590609 | ASMT PcbS : | |
| Longitude Measure: | -121.869383 | Cleanup PcbS : | |
| Flag Cleanup Reqd: | Y | ASMT Vocs : | Y |
| Flag IC Required: | N | Cleanup Vocs : | |
| Stcntrbg: | | ASMT Lead : | |
| Property Size: | 1.76 | Cleanup Lead : | |
| Flag IC in Place: | | ASMT Oth Metal : | |
| IC in Place Date: | | Cleanup Oth Metal : | |
| Prop Cntrl : | | ASMT Pahs : | |
| Gov Cntrl : | | Cleanup Pahs : | |
| Permit Tools : | | ASMT Oth Cont: | |
| Info DevICes : | | Cleanup Oth Cont: | |
| Prop Fnding Type Cd: | Petroleum | ASMT Air : | |
| Ownshp Changed : | N | Cleanup Air : | |
| Sflp Factor : | N | ASMT Drk Wat: | |
| Source Mapscale No: | | Cleanup Drk Wat: | |
| Past Cml Acres: | | ASMT Grd Water: | Y |
| Future Cml Acres: | | Cleanup Grd Water: | |
| Past Grnspc Acres: | | ASMT Sediments : | |
| Future Grnspc Acres: | | Cleanup Sediments : | |
| Past Acres: | 1.76 | ASMT Soil : | Y |
| Future Acres: | | Cleanup Soil : | |
| Past Res Acres: | | ASMT Srf Water : | |
| Future Res Acres: | | Cleanup Srf Water : | |
| St Enrollment Dt: | | Other Media : | |
| St Enrollment ID: | | Unknown Media : | |
| St NFA Dt: | | Ready For Reuse : | N |
| Assess Petrol Prod : | Y | Assess Amount: | 51556 |
| Cleanup Petrol Prod : | | Assess Fnd Ent Nm: | EPA |
| Assess Start Dt: | 06/15/2009 | Photo Available : | Y |
| Assess Cmpltn Dt: | 08/28/2009 | Video Available : | N |
| Cleanup Start Dt: | | Cleanup Acres: | |
| Cleanup Cmpltn Dt: | | Cleanup Amount: | |
| Redev Start Dt: | | Redev Acres: | |
| Redev Cleanup Jobs: | | Redev Amount: | |
| Grant Recipient Nm: | San Jose, City of | | |
| PropertyNm: | San Jose Family Shelter | | |
| Address: | 1590-1600 Las Plumas Avenue | | |
| City: | San Jose | | |
| State Code: | CA | | |
| Zip Code: | 95133 | | |
| Local Parcel No: | | | |
| Current Owner: | Family Supportive Housing, Inc. | | |
| IC Data Address: | | | |
| Horizontal Collection Method: | | | |
| Reference Point: | | | |
| Horizontal Reference Datum: | World Geodetic System of 1984 | | |
| Other Description: | | | |
| Other Desc Cleaned Up: | | | |
| Assess Type: | Phase II Environmental Assessment | | |
| Assess Fund Entity: | US EPA - Brownfields Assessment Cooperative Agreement | | |
| Cleanup Funding EntityNm: | | | |
| Cleanup Fund Entity: | | | |
| Redev Funding Entity Nm: | | | |
| Desc Hist: | Farmland, undeveloped land. Current building constructed in 1993. | | |

| Map Key | Number of Records | Direction | Distance (mi/ft) | Elev/Diff (ft) | Site | DB |
|-----------------------|-------------------|---|------------------|----------------|------------------------|-------|
| Accmplisht Cnt Flag: | N | | | | Vacant Housing: | 81 |
| Coop Agreement No: | 96922201 | | | | Vacant Housing Pct: | 5.43 |
| Past Mltistry Acres: | | | | | Total Unemployed: | 319 |
| Ftr Multistory Acres: | | | | | Unemployed Pct: | 6.27 |
| Assess Cadmium : | | | | | Radius: | .5 |
| Clnup Cadmium : | | | | | Actvy Funded: | |
| Assess Chromium : | | | | | Redev Lvrgd Srcs: | |
| Clnup Chromium : | | | | | AA Amt Funding: | |
| Assess Copper : | | | | | Flag Clnup Trmt Tech: | |
| Clnup Copper : | | | | | Excavation Disposal: | |
| Assess Iron : | | | | | Extrctn of Cntmnts: | |
| Clnup Iron : | | | | | Removal of Mats: | |
| Assess Nickel : | | | | | Rdctn of Cntmnts: | |
| Clnup Nickel : | | | | | Clnup of Structures: | |
| Assess Selenium : | | | | | Env EC Required: | |
| Clnup Selenium : | | | | | Flag EC Cover Tech: | |
| Assess Mercury : | | | | | Flag EC Security: | |
| Clnup Mercury : | | | | | Flag EC Immblyztn: | |
| Assess ArsenIC : | | | | | Flag EC Eng Barriers: | |
| Clnup ArsenIC : | | | | | Flag EC Other: | |
| Assess Bldg Mats : | | | | | Env IC in Place: | |
| Clnup Bldg Mats : | | | | | Env EC in Place: | |
| Assess oorair : | | | | | Env Clnup Jobs: | |
| Clnup oorair : | | | | | Sect 128 A State Trbl: | |
| Assess None : | | | | | Multipurpose: | |
| Clnup None : | | | | | Clnup Cst Shr Amt: | |
| Assess Pesticides : | | | | | RLF Loan Amount: | |
| Clnup Pesticides : | | | | | RLF Ln Cst Shr Amt: | |
| Assess Unknown : | | | | | Pro Income Amt: | |
| Clnup Unknown : | | | | | Dt RLF Loan Signed: | |
| Assess Svocs : | | | | | Repayment Period: | |
| Clnup Svocs : | | | | | Interest Rate: | |
| Clnup Unkn Media : | | | | | RLF Subgrant Amt: | |
| Redev Cmpltn Date: | | | | | Cost Share Amt: | |
| Pro Code: | BF | | | | Env Pro Income Amt: | |
| FCA Fy: | | | | | Dt RLF Sbrgrnt Signd: | |
| Flag EC in Place: | | | | | Clnup Actvy Funded: | |
| Flag EC Required: | | | | | Below Poverty: | 1479 |
| RFR Notation: | | | | | Below Poverty Pct: | 29.07 |
| Gpa Type ID: | 2 | | | | Median Income: | 4616 |
| Clnup Doc: | N | | | | Low Income: | 2743 |
| Awp Catalyst Yn: | | | | | Low Income Pct: | 53.91 |
| Flag Prop Not Enrld: | | | | | | |
| Redev Fund Entity: | | | | | | |
| Gpa Type Desc: | | Phase II Environmental Assessment | | | | |
| AA Actvy Funded: | | | | | | |
| AA Source of Funding: | | | | | | |
| Clnup Trmt Tech Info: | | | | | | |
| EC Data Address: | | | | | | |
| EC Addl Info: | | | | | | |
| Env IC Data Address: | | | | | | |
| Other Forms of Doc: | | | | | | |
| IC Addl Info: | | | | | | |
| Highlights: | | Former Use: Farmland, undeveloped land. Current building constructed in 1993. | | | | |
| Property Alias: | | | | | | |
| Ctmnt Found: | | Petroleum Products VOCs | | | | |
| Ctmnt Cleanedup: | | | | | | |
| Ctmnt Rec: | | | | | | |
| Media Affected: | | | | | | |
| Ground Water Soil | | | | | | |

| Map Key | Number of Records | Direction | Distance (mi/ft) | Elev/Diff (ft) | Site | DB |
|---------|-------------------|-----------|------------------|----------------|------|----|
|---------|-------------------|-----------|------------------|----------------|------|----|

SCVWD ID: 07S1E04G01f
 Closure Date: 9/15/2016
 Link: <http://lustop.sccgov.org/files/07S1E04G01f/>

| | | | | | | |
|--------------------|--------|-----|--------------------|---------------|--|------|
| 39 | 2 of 2 | ENE | 0.38 / 1,998.95 | 88.55 / -1 | MOE'S ARCO 1604 MCKEE ROAD SAN JOSE CA 95116 | LUST |
|--------------------|--------|-----|--------------------|---------------|--|------|

| | | | |
|---------------------|-------------------------|---------------|-------------------|
| Global ID: | T0608500945 | Census Tract: | 6085503601 |
| Status Date: | 9/15/2016 | Match Key: | T0608500945 |
| Case Type: | LUST CLEANUP SITE | County: | SANTA CLARA |
| Oil Field: | | Latitude: | 37.355925043816 |
| Oil Field Operator: | | Longitude: | -121.863495111465 |
| Status: | COMPLETED - CASE CLOSED | RWQCB Region: | |

LUST Cleanup Sites from GeoTracker Cleanup Sites Data Download - Facilities Detail

CUF Case: YES
 Lead Agency: SANTA CLARA COUNTY LOP
 Case Worker:
 Local Agency:
 RB Case No: 06-088
 Local Case No: 07S1E04G01f
 File Location: All Files are on GeoTracker or in the Local Agency Database
 Potential COC: MTBE / TBA / Other Fuel Oxygenates, Gasoline
 Potential Media of Concern: Indoor Air, Other Groundwater (uses other than drinking water), Soil Vapor
 Begin Date: 9/26/1984
 How Discovered: Tank Closure
 How Discovered Description: Fire Department noted a release when USTs were removed.
 Stop Method: Close and Replace Tank
 Stop Description:
 Calwater Watershed Name: Santa Clara - Coyote Creek (205.30)
 DWR GW Subbasin Name: Santa Clara Valley - Santa Clara (2-009.02)
 Disadvantaged Community: Disadvantaged Community
 CalEnvScreen Score:
 Coordinate Source: Google Map Move
 Discharge Cause: Unknown
 Discharge Source: Tank
 EPA Region: 9
 Leak Reported Dt: 1984-09-21 00:00:00
 Military DoD Site: No
 No Further Action Dt: 2016-09-15 00:00:00
 Qty Risd Gallons: 0
 Facility Project Sub Type:
 Calenviroscreen 3 Score: 91-95%
 Calenviroscreen 4 Score: 85-90%
 Site History:

As of October 6, 2012- Based on the current trends of contaminants of concern and due to low residual concentrations of petroleum compounds in soil and groundwater at this site as documented in the most recent groundwater monitoring report dated March 19, 2010, and in the supplemental soil and groundwater investigation report dated August 31, 2011, this case qualifies for low-threat regulatory closure.

LUST Cleanup Sites from GeoTracker Cleanup Sites Data Download - Regulatory Contacts

Contact Type: Regional Board Caseworker
 Contact Name: Regional Water Board
 Organization Name: SAN FRANCISCO BAY RWQCB (REGION 2)
 Address: 1515 CLAY ST SUITE 1400
 City: OAKLAND
 Email:
 Phone No:

| Map Key | Number of Records | Direction | Distance (mi/ft) | Elev/Diff (ft) | Site | DB |
|---------|-------------------|-----------|------------------|----------------|------|----|
|---------|-------------------|-----------|------------------|----------------|------|----|

LUST Cleanup Sites from GeoTracker Cleanup Sites Data Download - Status History

| | |
|---------------------|-----------------------------|
| Status: | Open - Site Assessment |
| Status Date: | 11/23/2009 |
| Status: | Open - Case Begin Date |
| Status Date: | 9/26/1984 |
| Status: | Open - Site Assessment |
| Status Date: | 9/26/1984 |
| Status: | Open - Eligible for Closure |
| Status Date: | 7/16/2015 |
| Status: | Open - Site Assessment |
| Status Date: | 1/28/1991 |
| Status: | Completed - Case Closed |
| Status Date: | 9/15/2016 |

LUST Sites from GeoTracker Search - Regulatory Profile

| | |
|--------------------------------------|---|
| Site Facility Name: | MOE'S ARCO |
| Site Facility Type: | LUST CLEANUP SITE |
| Cleanup Status: | COMPLETED - CASE CLOSED |
| Address: | 1604 MCKEE ROAD |
| City: | SAN JOSE |
| Zip: | 95116 |
| County: | SANTA CLARA |
| Report Link: | https://geotracker.waterboards.ca.gov/profile_report?global_id=T0608500945 |
| Cleanup Status Detail: | COMPLETED - CASE CLOSED AS OF 9/15/2016 |
| Project Status: | |
| Cleanup History Link: | https://geotracker.waterboards.ca.gov/profile_report_include?global_id=T0608500945&tabname=regulatoryhistory |
| Potential COC: | GASOLINE, MTBE / TBA / OTHER FUEL OXYGENATES |
| Potential Media of Concern: | INDOOR AIR, OTHER GROUNDWATER (USES OTHER THAN DRINKING WATER), SOIL VAPOR |
| File Location: | ALL FILES ARE ON GEOTRACKER OR IN THE LOCAL AGENCY DATABASE |
| User Defined Beneficial Use: | |
| Designated Beneficial Use: | MUN, AGR, IND, PROC |
| DWR GW Sub Basin: | Santa Clara Valley - Santa Clara (2-009.02) |
| Calwater Watershed Name: | Santa Clara - Coyote Creek (205.30) |
| Post Closure Site Management: | |
| Future Land Use: | |
| Cleanup Oversight Agencies: | SANTA CLARA COUNTY LOP (LEAD) - CASE #: 07S1E04G01f SAN FRANCISCO BAY RWQCB (REGION 2) - CASE #: 06-088 CASEWORKER: Regional Water Board |
| CUF Claim No: | 14388 |
| CUF Priority Assig: | C |
| CUF Amount Paid: | \$54,566 |
| WDR Place Type: | |
| WDR File No: | |
| WDR Order No: | |
| Project Oversight Agencies: | |
| Facility Type: | |
| Composting Method: | |
| Grndwtr Monitoring Frequency: | # OF WELLS MONITORED - SEMI-ANNUALLY : 2 |
| Designated Beneficial Use | Municipal and Domestic Supply, Agricultural Supply, Industrial Service Supply, Industrial Process Supply |
| Desc: | |
| Site History: | |

As of October 6, 2012- Based on the current trends of contaminants of concern and due to low residual concentrations of petroleum compounds in soil and groundwater at this site as documented in the most recent groundwater monitoring report dated March 19, 2010, and in the supplemental soil and groundwater investigation report dated August 31, 2011, this case qualifies for low-threat regulatory closure.

LUST Sites from GeoTracker Search - Cleanup Status History

| | |
|----------------|------------------------|
| Status: | Open - Site Assessment |
|----------------|------------------------|

| Map Key | Number of Records | Direction | Distance (mi/ft) | Elev/Diff (ft) | Site | DB |
|----------------|--------------------------|-----------------------------|-------------------------|-----------------------|-------------|-----------|
| Date : | | 9/26/1984 | | | | |
| Status: | | Completed - Case Closed | | | | |
| Date : | | 9/15/2016 | | | | |
| Status: | | Open - Site Assessment | | | | |
| Date : | | 11/23/2009 | | | | |
| Status: | | Open - Eligible for Closure | | | | |
| Date : | | 7/16/2015 | | | | |
| Status: | | Open - Case Begin Date | | | | |
| Date : | | 9/26/1984 | | | | |
| Status: | | Open - Site Assessment | | | | |
| Date : | | 1/28/1991 | | | | |

Sites from GeoTracker Search - Cleanup Action Report (as of Jan 25, 2023)

Action Type: EXCAVATION
Begin Date: 9/28/1984
End Date: 9/28/1984
Phase: Soil, Water
Contaminant Mass Removed:
Description: 60 cubic yards of soil and 3,400 gallons of contaminated liquid were removed from the site at the time that the USTs were replaced in September 1984. MTBE is also a COC, but presumably not addressed by the 1984 remedial action.

Sites from GeoTracker Search - Regulatory Activities (as of Jan 25, 2023)

Action Type: Other Regulatory Actions
Action: Closure/No Further Action Letter
Action Date: 9/15/2016
Received Issue Date: 9/15/2016
Doc Link: https://geotracker.waterboards.ca.gov/view_documents?global_id=T0608500945&enforcement_id=6298779&temptable=ENFORCEMENT

Title Description Comments:

Action Type: Other Regulatory Actions
Action: Staff Letter
Action Date: 4/15/2016
Received Issue Date: 4/15/2016
Doc Link: https://geotracker.waterboards.ca.gov/view_documents?global_id=T0608500945&enforcement_id=6282389&temptable=ENFORCEMENT

Title Description Comments:

Well Destruction Report - Out Of Compliance **Note: Many records provided by the department have a truncated [Title Description Comments] field.

Action Type: Response Requested - Reports
Action: Well Destruction Report
Action Date: 3/31/2016
Received Issue Date:
Doc Link:
Title Description Comments:

Action Type: Other Regulatory Actions
Action: Staff Letter
Action Date: 1/19/2016
Received Issue Date: 1/19/2016
Doc Link: https://geotracker.waterboards.ca.gov/view_documents?global_id=T0608500945&enforcement_id=6273071&temptable=ENFORCEMENT

Title Description Comments:

Well Destruction and Waste Removal Report **Note: Many records provided by the department have a truncated [Title Description Comments] field.

| <i>Map Key</i> | <i>Number of Records</i> | <i>Direction</i> | <i>Distance (mi/ft)</i> | <i>Elev/Diff (ft)</i> | <i>Site</i> | <i>DB</i> |
|----------------|--------------------------|------------------|-------------------------|-----------------------|-------------|-----------|
|----------------|--------------------------|------------------|-------------------------|-----------------------|-------------|-----------|

Action Type: Response Requested - Other
Action: Fact Sheets - Public Participation
Action Date: 12/23/2015
Received Issue Date: 12/23/2016
Doc Link:
Title Description Comments:

Public Comment Period to Close December 23, 2015. - No comments received.

Action Type: Response Requested - Other
Action: Correspondence
Action Date: 10/28/2015
Received Issue Date: 10/28/2015
Doc Link: https://geotracker.waterboards.ca.gov/view_documents_all?global_id=T0608500945&doc_id=5866163
Title Description Comments:

RETURNED TO SENDER **Note: Many records provided by the department have a truncated [Title Description Comments] field.

Action Type: Response Requested - Other
Action: Correspondence
Action Date: 10/27/2015
Received Issue Date: 10/27/2015
Doc Link: https://geotracker.waterboards.ca.gov/view_documents_all?global_id=T0608500945&doc_id=5866148
Title Description Comments:

RETURNED TO SENDER **Note: Many records provided by the department have a truncated [Title Description Comments] field.

Action Type: Other Regulatory Actions
Action: Staff Letter
Action Date: 10/20/2015
Received Issue Date: 10/20/2015
Doc Link: https://geotracker.waterboards.ca.gov/view_documents?global_id=T0608500945&enforcement_id=6264770&temptable=ENFORCEMENT
Title Description Comments:

Public Notification of Intent to Close Case and Notice of 60-Day Public Comment Period **Note: Many records provided by the department have a truncated [Title Description Comments] field.

Action Type: Response Requested - Other
Action: Request for Closure - Regulator Responded
Action Date: 10/5/2015
Received Issue Date: 10/5/2015
Doc Link: https://geotracker.waterboards.ca.gov/view_documents_all?global_id=T0608500945&doc_id=5863173
Title Description Comments:

Limited Site Assessment Report -- Request for Case Closure (Report #4312) - DEH is closing case. DEH response is to issue public notification of intent to close case.

Action Type: Other Regulatory Actions
Action: Clean Up Fund - Case Closure Review Summary Report (RSR)
Action Date: 5/18/2015
Received Issue Date: 5/18/2015
Doc Link: https://geotracker.waterboards.ca.gov/view_documents?global_id=T0608500945&enforcement_id=6245251&temptable=ENFORCEMENT
Title Description Comments:

14388 1ST RSR RATIONALE FOR CLOSURE MARCH 2015 **Note: Many records provided by the department have a truncated [Title Description Comments] field.

Action Type: Other Regulatory Actions
Action: Staff Letter
Action Date: 1/7/2015
Received Issue Date: 1/7/2015

| <i>Map Key</i> | <i>Number of Records</i> | <i>Direction</i> | <i>Distance (mi/ft)</i> | <i>Elev/Diff (ft)</i> | <i>Site</i> | <i>DB</i> |
|----------------|--------------------------|------------------|-------------------------|-----------------------|-------------|-----------|
|----------------|--------------------------|------------------|-------------------------|-----------------------|-------------|-----------|

Doc Link: https://geotracker.waterboards.ca.gov/view_documents?global_id=T0608500945&enforcement_id=6232560&temptable=ENFORCEMENT

Title Description Comments:

Site Assessment Report and Out of Compliance **Note: Many records provided by the department have a truncated [Title Description Comments] field.

Action Type: Response Requested - Reports
Action: Site Assessment Report
Action Date: 2/28/2014

Received Issue Date:

Doc Link:

Title Description Comments:

Site Assessment Report **Note: Many records provided by the department have a truncated [Title Description Comments] field.

Action Type: Other Regulatory Actions
Action: Staff Letter
Action Date: 10/15/2013
Received Issue Date: 10/15/2013

Doc Link: https://geotracker.waterboards.ca.gov/view_documents?global_id=T0608500945&enforcement_id=6179063&temptable=ENFORCEMENT

Title Description Comments:

Site Assessment Report **Note: Many records provided by the department have a truncated [Title Description Comments] field.

Action Type: Response Requested - Reports
Action: Remedial Progress Report
Action Date: 6/28/2013
Received Issue Date: 6/28/2013
Doc Link: https://geotracker.waterboards.ca.gov/view_documents_all?global_id=T0608500945&doc_id=5922546

Title Description Comments:

Remediation Progress Report 06/28/2013 **Note: Many records provided by the department have a truncated [Title Description Comments] field.

Action Type: Response Requested - Workplans
Action: Other Workplan - Regulator Responded
Action Date: 3/29/2013
Received Issue Date: 4/9/2013
Doc Link: https://geotracker.waterboards.ca.gov/view_documents_all?global_id=T0608500945&doc_id=5760992

Title Description Comments:

Work Plan to Address LTCP Issues Not Met - Concur. The Limited Site Assessment Report does not include all portions of the approved scope of work as outlined in the Work Plan to Address Low-Threat UST Case Closure Criteria. See Directive Letter dated October 15, 2013. Work was discussed verbally prior to correspondence.

Action Type: Other Regulatory Actions
Action: Staff Letter
Action Date: 1/23/2013
Received Issue Date: 1/23/2013
Doc Link: https://geotracker.waterboards.ca.gov/view_documents?global_id=T0608500945&enforcement_id=6147765&temptable=ENFORCEMENT

Title Description Comments:

Work Plan to Address LTCP Issues Not Met **Note: Many records provided by the department have a truncated [Title Description Comments] field.

Action Type: Response Requested - Workplans
Action: Preliminary Site Assessment Workplan
Action Date: 9/2/2011
Received Issue Date: 9/1/2011

Doc Link:

Title Description Comments:

Action Type: Other Regulatory Actions
Action: Staff Letter

| <i>Map Key</i> | <i>Number of Records</i> | <i>Direction</i> | <i>Distance (mi/ft)</i> | <i>Elev/Diff (ft)</i> | <i>Site</i> | <i>DB</i> |
|----------------|--------------------------|------------------|-------------------------|-----------------------|-------------|-----------|
|----------------|--------------------------|------------------|-------------------------|-----------------------|-------------|-----------|

Action Date: 7/28/2011
Received Issue Date: 7/28/2011
Doc Link: https://geotracker.waterboards.ca.gov/view_documents?global_id=T0608500945&enforcement_id=6093818&temptable=ENFORCEMENT

Title Description Comments:

Workplan for Additional Site Assessment **Note: Many records provided by the department have a truncated [Title Description Comments] field.

Action Type: Response Requested - Reports
Action: Monitoring Report - Semi-Annually
Action Date: 4/30/2010
Received Issue Date: 5/12/2010
Doc Link:
Title Description Comments:

First Quarter Semi-Annual Groundwater Monitoring Report **Note: Many records provided by the department have a truncated [Title Description Comments] field.

Action Type: Response Requested - Reports
Action: Site Assessment Report
Action Date: 1/7/2010
Received Issue Date: 1/7/2010
Doc Link:
Title Description Comments:

Additional Site Assessment Report - Install Well on Ann Darling Elementary School Property **Note: Many records provided by the department have a truncated [Title Description Comments] field.

Action Type: Other Regulatory Actions
Action: Staff Letter - #90028111
Action Date: 11/18/2009
Received Issue Date: 11/18/2009
Doc Link: https://geotracker.waterboards.ca.gov/view_documents?global_id=T0608500945&enforcement_id=6035886&temptable=ENFORCEMENT

Title Description Comments:

Additional Off-Sie Assessment **Note: Many records provided by the department have a truncated [Title Description Comments] field.

Action Type: Other Regulatory Actions
Action: Staff Letter
Action Date: 11/18/2009
Received Issue Date: 11/18/2009
Doc Link: https://geotracker.waterboards.ca.gov/view_documents?global_id=T0608500945&enforcement_id=6035979&temptable=ENFORCEMENT

Title Description Comments:

Action Type: Other Regulatory Actions
Action: Staff Letter
Action Date: 11/3/2009
Received Issue Date: 11/3/2009
Doc Link: https://geotracker.waterboards.ca.gov/view_documents?global_id=T0608500945&enforcement_id=6035982&temptable=ENFORCEMENT

Title Description Comments:

Action Type: Response Requested - Reports
Action: Monitoring Report - Semi-Annually
Action Date: 10/31/2009
Received Issue Date: 10/1/2009
Doc Link:
Title Description Comments:

Third Quarter Semi Annual GW Monitoring Report **Note: Many records provided by the department have a truncated [Title Description Comments] field.

| Map Key | Number of Records | Direction | Distance (mi/ft) | Elev/Diff (ft) | Site | DB |
|---|--------------------------|---|-------------------------|-----------------------|-------------|-----------|
| <hr/> | | | | | | |
| Action Type: | | Response Requested - Reports | | | | |
| Action: | | Soil and Water Investigation Report | | | | |
| Action Date: | | 9/25/2009 | | | | |
| Received Issue Date: | | 9/25/2009 | | | | |
| Doc Link: | | https://geotracker.waterboards.ca.gov/view_documents_all?global_id=T0608500945&doc_id=5922549 | | | | |
| Title Description Comments: | | | | | | |
| Soil & Water Investigation Report 09/25/2009 - 08/31/2011 **Note: Many records provided by the department have a truncated [Title Description Comments] field. | | | | | | |
| Action Type: | | Other Regulatory Actions | | | | |
| Action: | | Staff Letter - #9002318 | | | | |
| Action Date: | | 8/13/2009 | | | | |
| Received Issue Date: | | 8/13/2009 | | | | |
| Doc Link: | | https://geotracker.waterboards.ca.gov/view_documents?global_id=T0608500945&enforcement_id=6027532&temptable=ENFORCEMENT | | | | |
| Title Description Comments: | | | | | | |
| Semi Annual Monitoring Report **Note: Many records provided by the department have a truncated [Title Description Comments] field. | | | | | | |
| Action Type: | | Response Requested - Other | | | | |
| Action: | | Other Report / Document | | | | |
| Action Date: | | 7/20/2009 | | | | |
| Received Issue Date: | | 7/20/2009 | | | | |
| Doc Link: | | https://geotracker.waterboards.ca.gov/view_documents_all?global_id=T0608500945&doc_id=5922548 | | | | |
| Title Description Comments: | | | | | | |
| State Information 07/20/2009 **Note: Many records provided by the department have a truncated [Title Description Comments] field. | | | | | | |
| Action Type: | | Response Requested - Reports | | | | |
| Action: | | Soil and Water Investigation Report | | | | |
| Action Date: | | *10/1/2009 | | | | |
| Received Issue Date: | | 10/1/2009 | | | | |
| Doc Link: | | | | | | |
| Title Description Comments: | | | | | | |
| Report - Additional Site Assessment - Report due date was extended because of negotiations with off-site property owner. Off-site investigation on Ann Darling Elementary School property to be presented in Report due on January 7, 2009. | | | | | | |
| Action Type: | | Other Regulatory Actions | | | | |
| Action: | | Staff Letter - #9002523 | | | | |
| Action Date: | | 3/25/2009 | | | | |
| Received Issue Date: | | 3/25/2009 | | | | |
| Doc Link: | | https://geotracker.waterboards.ca.gov/view_documents?global_id=T0608500945&enforcement_id=6007738&temptable=ENFORCEMENT | | | | |
| Title Description Comments: | | | | | | |
| Approval of Workplan - Additional Site Assessment **Note: Many records provided by the department have a truncated [Title Description Comments] field. | | | | | | |
| Action Type: | | Response Requested - Workplans | | | | |
| Action: | | Preliminary Site Assessment Workplan - Addendum | | | | |
| Action Date: | | 11/12/2008 | | | | |
| Received Issue Date: | | 11/10/2008 | | | | |
| Doc Link: | | | | | | |
| Title Description Comments: | | | | | | |
| Work Plan - Additional Site Assessment **Note: Many records provided by the department have a truncated [Title Description Comments] field. | | | | | | |
| Action Type: | | Other Regulatory Actions | | | | |
| Action: | | Staff Letter - #8002101 | | | | |
| Action Date: | | 10/1/2008 | | | | |
| Received Issue Date: | | 10/1/2008 | | | | |
| Doc Link: | | https://geotracker.waterboards.ca.gov/view_documents?global_id=T0608500945&enforcement_id=5989418&temptable=ENFORCEMENT | | | | |
| Title Description Comments: | | | | | | |

| <i>Map Key</i> | <i>Number of Records</i> | <i>Direction</i> | <i>Distance (mi/ft)</i> | <i>Elev/Diff (ft)</i> | <i>Site</i> | <i>DB</i> |
|----------------|--------------------------|------------------|-------------------------|-----------------------|-------------|-----------|
|----------------|--------------------------|------------------|-------------------------|-----------------------|-------------|-----------|

Work Plan - Additional Site Assessment **Note: Many records provided by the department have a truncated [Title Description Comments] field.

Action Type: Reports
Action: Other Report
Action Date: 6/3/2005
Received Issue Date: 6/3/2005
Doc Link: https://geotracker.waterboards.ca.gov/view_documents?global_id=T0608500945&enforcement_id=6321856&temptable=ENFORCEMENT
Title Description Comments:

Map & Metroscan Information 06/03/2005 **Note: Many records provided by the department have a truncated [Title Description Comments] field.

Action Type: Response Requested - Other
Action: Other Report / Document
Action Date: 6/3/2005
Received Issue Date: 6/3/2005
Doc Link: https://geotracker.waterboards.ca.gov/view_documents_all?global_id=T0608500945&doc_id=5922545
Title Description Comments:

Phone Log 06/03/2005 **Note: Many records provided by the department have a truncated [Title Description Comments] field.

Action Type: Enforcement/Orders
Action: Warning Letter - #44236
Action Date: 6/30/2004
Received Issue Date: 6/30/2004
Doc Link:
Title Description Comments:

Action Type: Response Requested - Reports
Action: Monitoring Report - Quarterly
Action Date: 2/10/2003
Received Issue Date:
Doc Link:
Title Description Comments:

Monitoring Report - Quarterly **Note: Many records provided by the department have a truncated [Title Description Comments] field.

Action Type: Response Requested - Reports
Action: Monitoring Report - Quarterly
Action Date: 3/22/2002
Received Issue Date: 3/22/2002
Doc Link:
Title Description Comments:

Monitoring Report - Quarterly **Note: Many records provided by the department have a truncated [Title Description Comments] field.

Action Type: Other Regulatory Actions
Action: Staff Letter - #27902
Action Date: 3/8/2002
Received Issue Date: 3/8/2002
Doc Link:
Title Description Comments:

Action Type: Response Requested - Reports
Action: Monitoring Report - Quarterly
Action Date: 11/26/2001
Received Issue Date: 11/26/2001
Doc Link:
Title Description Comments:

Monitoring Report - Quarterly **Note: Many records provided by the department have a truncated [Title Description Comments] field.

| Map Key | Number of Records | Direction | Distance (mi/ft) | Elev/Diff (ft) | Site | DB |
|---|--------------------------|---|-------------------------|-----------------------|-------------|-----------|
| Action Type: | | Other Regulatory Actions | | | | |
| Action: | | Staff Letter - #27900 | | | | |
| Action Date: | | 11/15/2001 | | | | |
| Received Issue Date: | | 11/15/2001 | | | | |
| Doc Link: | | | | | | |
| Title Description Comments: | | | | | | |
| Action Type: | | Response Requested - Workplans | | | | |
| Action: | | Soil and Water Investigation Workplan | | | | |
| Action Date: | | 1/20/2003 | | | | |
| Received Issue Date: | | | | | | |
| Doc Link: | | | | | | |
| Title Description Comments: | | | | | | |
| Soil and Water Investigation Workplan **Note: Many records provided by the department have a truncated [Title Description Comments] field. | | | | | | |
| Action Type: | | Other Regulatory Actions | | | | |
| Action: | | Staff Letter - #38953 | | | | |
| Action Date: | | 11/12/2002 | | | | |
| Received Issue Date: | | 11/12/2002 | | | | |
| Doc Link: | | | | | | |
| Title Description Comments: | | | | | | |
| Action Type: | | Response Requested - Workplans | | | | |
| Action: | | Soil and Water Investigation Workplan | | | | |
| Action Date: | | 7/26/2000 | | | | |
| Received Issue Date: | | | | | | |
| Doc Link: | | | | | | |
| Title Description Comments: | | | | | | |
| Soil and Water Investigation Workplan **Note: Many records provided by the department have a truncated [Title Description Comments] field. | | | | | | |
| Action Type: | | Other Regulatory Actions | | | | |
| Action: | | Staff Letter - #27897 | | | | |
| Action Date: | | 6/21/2000 | | | | |
| Received Issue Date: | | 6/21/2000 | | | | |
| Doc Link: | | | | | | |
| Title Description Comments: | | | | | | |
| Action Type: | | Response Requested - Reports | | | | |
| Action: | | Monitoring Report - Quarterly | | | | |
| Action Date: | | 5/24/2000 | | | | |
| Received Issue Date: | | 5/24/2000 | | | | |
| Doc Link: | | https://geotracker.waterboards.ca.gov/view_documents_all?global_id=T0608500945&doc_id=5922542 | | | | |
| Title Description Comments: | | | | | | |
| GW Monitoring Report 05/24/2000 - 08/21/2011 **Note: Many records provided by the department have a truncated [Title Description Comments] field. | | | | | | |
| Action Type: | | Response Requested - Reports | | | | |
| Action: | | Well Installation Report | | | | |
| Action Date: | | 5/23/2000 | | | | |
| Received Issue Date: | | 5/23/2000 | | | | |
| Doc Link: | | https://geotracker.waterboards.ca.gov/view_documents_all?global_id=T0608500945&doc_id=5922553 | | | | |
| Title Description Comments: | | | | | | |
| Well Construction Application 05/23/2000 **Note: Many records provided by the department have a truncated [Title Description Comments] field. | | | | | | |
| Action Type: | | Response Requested - Reports | | | | |
| Action: | | Soil and Water Investigation Report | | | | |
| Action Date: | | 10/4/1999 | | | | |
| Received Issue Date: | | 6/5/2000 | | | | |
| Doc Link: | | | | | | |
| Title Description Comments: | | | | | | |

| Map Key | Number of Records | Direction | Distance (mi/ft) | Elev/Diff (ft) | Site | DB |
|----------------|--------------------------|------------------|-------------------------|-----------------------|-------------|-----------|
|----------------|--------------------------|------------------|-------------------------|-----------------------|-------------|-----------|

Soil and Water Investigation Report **Note: Many records provided by the department have a truncated [Title Description Comments] field.

Action Type: Other Regulatory Actions
Action: Staff Letter - #27895
Action Date: 8/16/1999
Received Issue Date: 8/16/1999
Doc Link:
Title Description Comments:

Action Type: Response Requested - Other
Action: Other Report / Document
Action Date: 4/12/1999
Received Issue Date: 4/12/1999
Doc Link: https://geotracker.waterboards.ca.gov/view_documents_all?global_id=T0608500945&doc_id=5922552
Title Description Comments:

UST Sampling Report 04/12/1999 **Note: Many records provided by the department have a truncated [Title Description Comments] field.

Action Type: Response Requested - Workplans
Action: Soil and Water Investigation Workplan
Action Date: 12/30/1998
Received Issue Date: 4/14/1999
Doc Link:
Title Description Comments:

Soil and Water Investigation Workplan **Note: Many records provided by the department have a truncated [Title Description Comments] field.

Action Type: Response Requested - Workplans
Action: Other Workplan
Action Date: 12/30/1998
Received Issue Date: 12/30/1998
Doc Link: https://geotracker.waterboards.ca.gov/view_documents_all?global_id=T0608500945&doc_id=5922554
Title Description Comments:

Work Plan 12/30/1998 - 04/09/2013 **Note: Many records provided by the department have a truncated [Title Description Comments] field.

Action Type: Other Regulatory Actions
Action: Staff Letter - #27893
Action Date: 11/18/1998
Received Issue Date: 11/18/1998
Doc Link:
Title Description Comments:

Action Type: Response Requested - Reports
Action: Monitoring Report - Quarterly
Action Date: 8/5/1998
Received Issue Date: 10/28/1998
Doc Link:
Title Description Comments:

Monitoring Report - Quarterly **Note: Many records provided by the department have a truncated [Title Description Comments] field.

Action Type: Other Regulatory Actions
Action: Staff Letter - #27891
Action Date: 6/4/1998
Received Issue Date: 6/4/1998
Doc Link:
Title Description Comments:

Action Type: Response Requested - Reports
Action: Site Assessment Report
Action Date: 7/15/1991

| Map Key | Number of Records | Direction | Distance (mi/ft) | Elev/Diff (ft) | Site | DB |
|----------------|--------------------------|------------------|-------------------------|-----------------------|-------------|-----------|
|----------------|--------------------------|------------------|-------------------------|-----------------------|-------------|-----------|

Received Issue Date: 7/15/1991
Doc Link: https://geotracker.waterboards.ca.gov/view_documents_all?global_id=T0608500945&doc_id=5922547
Title Description Comments:

Site Summary 07/15/1991 **Note: Many records provided by the department have a truncated [Title Description Comments] field.

Action Type: Response Requested - Other
Action: Other Report / Document
Action Date: 4/24/1990
Received Issue Date: 4/24/1990
Doc Link: https://geotracker.waterboards.ca.gov/view_documents_all?global_id=T0608500945&doc_id=5922543
Title Description Comments:

Miscellaneous Reportr 04/24/1990 **Note: Many records provided by the department have a truncated [Title Description Comments] field.

Action Type: Response Requested - Reports
Action: Tank Removal Report / UST Sampling Report
Action Date: 12/11/1989
Received Issue Date: 12/11/1989
Doc Link: https://geotracker.waterboards.ca.gov/view_documents_all?global_id=T0608500945&doc_id=5922550
Title Description Comments:

Tank Removal Report 12/11/1989 - 05/05/1999 **Note: Many records provided by the department have a truncated [Title Description Comments] field.

Action Type: Notices
Action: Notice of Responsibility - #39985
Action Date: 12/1/1989
Received Issue Date: 12/1/1989
Doc Link:
Title Description Comments:

Action Type: Response Requested - Other
Action: Unauthorized Release Form
Action Date: 10/13/1984
Received Issue Date: 10/13/1984
Doc Link: https://geotracker.waterboards.ca.gov/view_documents_all?global_id=T0608500945&doc_id=5922551
Title Description Comments:

Unauthorized Release Form 10/13/1984 - 04/27/1999 **Note: Many records provided by the department have a truncated [Title Description Comments] field.

Action Type: Cleanup Action
Action: Excavation
Action Date: 9/28/1984
Received Issue Date:
Doc Link:
Title Description Comments:

60 cubic yards of soil and 3,400 gallons of contaminated liquid were removed from the site at the time that the USTs were replaced in September 1984. MTBE is also a COC, but presumably not addressse3d by the 1984 remedial action.

Action Type: Response Requested - Other
Action: Other Report / Document
Action Date: 9/27/1984
Received Issue Date: 9/27/1984
Doc Link: https://geotracker.waterboards.ca.gov/view_documents_all?global_id=T0608500945&doc_id=5922544
Title Description Comments:

Miscellaneous Sample Results 09/27/1984 - 04/16/2001 **Note: Many records provided by the department have a truncated [Title Description Comments] field.

Action Type: Leak Action
Action: Leak Discovery
Action Date: 9/21/1984

| Map Key | Number of Records | Direction | Distance (mi/ft) | Elev/Diff (ft) | Site | DB |
|---------|-------------------|-----------|------------------|----------------|------|----|
|---------|-------------------|-----------|------------------|----------------|------|----|

Received Issue Date:
 Doc Link:
 Title Description Comments:

Action Type: Leak Action
 Action: Leak Stopped
 Action Date: 9/21/1984
 Received Issue Date:
 Doc Link:
 Title Description Comments:

Action Type: Leak Action
 Action: Leak Reported
 Action Date: 9/21/1984
 Received Issue Date:
 Doc Link:
 Title Description Comments:

Action Type: Response Requested - Other
 Action: Correspondence
 Action Date: 1/1/1984
 Received Issue Date: 1/1/1984
 Doc Link: https://geotracker.waterboards.ca.gov/view_documents_all?global_id=T0608500945&doc_id=5922541
 Title Description Comments:

Correspondence 1984 **Note: Many records provided by the department have a truncated [Title Description Comments] field.

Sites from GeoTracker Search - Site Maps (as of Jan 25, 2023)

Submitted: 10/1/2009
 Submitted By: WELLTEST, INC. (AUTH_RP)
 Title: LOG FOR WELL MW-3 (MW-3)
 Link: https://geotracker.waterboards.ca.gov/esi/uploads/geo_bore/4477041959/T0608500945.PDF

Submitted: 1/7/2010
 Submitted By: WELLTEST, INC. (AUTH_RP)
 Title: GEO_MAP
 Link: https://geotracker.waterboards.ca.gov/esi/uploads/geo_map/6149377286/T0608500945.PDF

Submitted: 4/9/2008
 Submitted By: GEORESTORATION (AUTH_RP)
 Title: GEO_BORE (MW-1)
 Link: https://geotracker.waterboards.ca.gov/esi/uploads/geo_bore/1957920908/T0608500945.pdf

Submitted: 8/22/2011*
 Submitted By: WELLTEST, INC. (AUTH_RP)
 Title: LOG FOR WELL MW-5 (MW-5)
 Link: https://geotracker.waterboards.ca.gov/esi/uploads/geo_bore/6713239312/T0608500945.PDF

Submitted: 3/5/2004*
 Submitted By: WELLTEST, INC. (AUTH_RP)
 Title: GEO_MAP
 Link: https://geotracker.waterboards.ca.gov/esi/uploads/geo_map/7564572989/T0608500945.pdf

Submitted: 4/9/2008
 Submitted By: GEORESTORATION (AUTH_RP)
 Title: GEO_BORE (MW-2)
 Link: https://geotracker.waterboards.ca.gov/esi/uploads/geo_bore/6202130973/T0608500945.pdf

Submitted: 10/1/2009
 Submitted By: WELLTEST, INC. (AUTH_RP)
 Title: LOG FOR WELL MW-4 (MW-4)
 Link: https://geotracker.waterboards.ca.gov/esi/uploads/geo_bore/1739660978/T0608500945.PDF

| Map Key | Number of Records | Direction | Distance (mi/ft) | Elev/Diff (ft) | Site | DB |
|---------|-------------------|-----------|------------------|----------------|------|----|
|---------|-------------------|-----------|------------------|----------------|------|----|

Sites from GeoTracker Search - Documents (as of Jan 25, 2023)

| | | | |
|-----------------------|---|-----------------------|------------|
| Document Type: | Monitoring Reports | Document Date: | 5/24/2000 |
| Type: | MONITORING REPORT - QUARTERLY | Submitted: | |
| Submitted By: | MICHAEL SCHUSTER (REGULATOR) | | |
| Title: | GW MONITORING REPORT 05/24/2000 - 08/21/2011 - | | |
| Title Link: | https://geotracker.waterboards.ca.gov/regulators/deliverable_documents/7361683726/GWM%5FR%5F2001%2D11%2D15%2Epdf | | |
| Document Type: | Monitoring Reports | Document Date: | 5/24/2000 |
| Type: | MONITORING REPORT - QUARTERLY | Submitted: | |
| Submitted By: | MICHAEL SCHUSTER (REGULATOR) | | |
| Title: | GW MONITORING REPORT 05/24/2000 - 08/21/2011 - | | |
| Title Link: | https://geotracker.waterboards.ca.gov/regulators/deliverable_documents/5613640904/HOLD%20GWM%5FR%5F2007%2D12%2D28%2Epdf | | |
| Document Type: | Monitoring Reports | Document Date: | 5/24/2000 |
| Type: | MONITORING REPORT - QUARTERLY | Submitted: | |
| Submitted By: | MICHAEL SCHUSTER (REGULATOR) | | |
| Title: | GW MONITORING REPORT 05/24/2000 - 08/21/2011 - | | |
| Title Link: | https://geotracker.waterboards.ca.gov/regulators/deliverable_documents/7361683726/GWM%5FR%5F2003%2D12%2D27%2Epdf | | |
| Document Type: | Monitoring Reports | Document Date: | 5/24/2000 |
| Type: | MONITORING REPORT - QUARTERLY | Submitted: | |
| Submitted By: | MICHAEL SCHUSTER (REGULATOR) | | |
| Title: | GW MONITORING REPORT 05/24/2000 - 08/21/2011 - | | |
| Title Link: | https://geotracker.waterboards.ca.gov/regulators/deliverable_documents/7361683726/GWM%5FR%5F2010%2D03%2D19%2Epdf | | |
| Document Type: | Monitoring Reports | Document Date: | 5/24/2000 |
| Type: | MONITORING REPORT - QUARTERLY | Submitted: | |
| Submitted By: | MICHAEL SCHUSTER (REGULATOR) | | |
| Title: | GW MONITORING REPORT 05/24/2000 - 08/21/2011 - | | |
| Title Link: | https://geotracker.waterboards.ca.gov/regulators/deliverable_documents/7361683726/GWM%5FR%5F2007%2D12%2D28%2Epdf | | |
| Document Type: | Monitoring Reports | Document Date: | 5/24/2000 |
| Type: | MONITORING REPORT - QUARTERLY | Submitted: | |
| Submitted By: | MICHAEL SCHUSTER (REGULATOR) | | |
| Title: | GW MONITORING REPORT 05/24/2000 - 08/21/2011 - | | |
| Title Link: | https://geotracker.waterboards.ca.gov/regulators/deliverable_documents/7361683726/GWM%5FR%5F2004%2D08%2D01%2Epdf | | |
| Document Type: | Site Documents | Document Date: | 11/18/2009 |
| Type: | STAFF LETTER | Submitted: | |
| Submitted By: | KRISTI CONG (REGULATOR) | | |
| Title: | ADDITIONAL OFF-SIE ASSESSMENT | | |
| Title Link: | https://geotracker.waterboards.ca.gov/view_documents?global_id=T0608500945&enforcement_id=6035886 | | |
| Document Type: | Site Documents | Document Date: | 5/23/2000 |
| Type: | WELL INSTALLATION REPORT | Submitted: | |
| Submitted By: | MICHAEL SCHUSTER (REGULATOR) | | |
| Title: | WELL CONSTRUCTION APPLICATION 05/23/2000 | | |
| Title Link: | https://geotracker.waterboards.ca.gov/view_documents?global_id=T0608500945&document_id=5922553 | | |
| Document Type: | Site Documents | Document Date: | 9/15/2016 |
| Type: | CLOSURE/NO FURTHER ACTION LETTER | Submitted: | |
| Submitted By: | CANDACE GARCIA (REGULATOR) | | |
| Title: | CLOSURE/NO FURTHER ACTION LETTER | | |
| Title Link: | https://geotracker.waterboards.ca.gov/view_documents?global_id=T0608500945&enforcement_id=6298779 | | |
| Document Type: | Site Documents | Document Date: | 10/15/2013 |
| Type: | STAFF LETTER | Submitted: | |
| Submitted By: | CHRIS WIDMANN (REGULATOR) | | |
| Title: | SITE ASSESSMENT REPORT | | |
| Title Link: | https://geotracker.waterboards.ca.gov/view_documents?global_id=T0608500945&enforcement_id=6179063 | | |
| Document Type: | Site Documents | Document Date: | 1/23/2013 |

| Map Key | Number of Records | Direction | Distance (mi/ft) | Elev/Diff (ft) | Site | DB |
|--|--------------------------|--|-------------------------|-----------------------|---|-----------|
| Type: Submitted By: Title: Title Link: | | STAFF LETTER | | | Submitted: CHRIS WIDMANN (REGULATOR) WORK PLAN TO ADDRESS LTCP ISSUES NOT MET https://geotracker.waterboards.ca.gov/view_documents?global_id=T0608500945&enforcement_id=6147765 | |
| Document Type: Type: Submitted By: Title: Title Link: | | Monitoring Reports MONITORING REPORT - QUARTERLY GEORESTORATION (AUTH_RP) GROUNDWATER MONITORING REPORT -- 1ST QUARTER 2005 https://geotracker.waterboards.ca.gov/esi/uploads/geo_report/8118009269/T0608500945.PDF | | | Document Date: 8/12/2005 Submitted: | |
| Document Type: Type: Submitted By: Title: Title Link: | | Monitoring Reports MONITORING REPORT - QUARTERLY MICHAEL SCHUSTER (REGULATOR) GW MONITORING REPORT 05/24/2000 - 08/21/2011 - https://geotracker.waterboards.ca.gov/regulators/deliverable_documents/7361683726/GWM%5FR%5F2000%2D05%2D24%2Epdf | | | Document Date: 5/24/2000 Submitted: | |
| Document Type: Type: Submitted By: Title: Title Link: | | Monitoring Reports MONITORING REPORT - QUARTERLY MICHAEL SCHUSTER (REGULATOR) GW MONITORING REPORT 05/24/2000 - 08/21/2011 - https://geotracker.waterboards.ca.gov/regulators/deliverable_documents/7361683726/GWM%5FR%5F2002%2D10%2D30%2Epdf | | | Document Date: 5/24/2000 Submitted: | |
| Document Type: Type: Submitted By: Title: Title Link: | | Monitoring Reports MONITORING REPORT - QUARTERLY GEORESTORATION (AUTH_RP) GROUNDWATER MONITORING REPORT - 2004 SECOND QUARTER https://geotracker.waterboards.ca.gov/esi/uploads/geo_report/6683689951/T0608500945.PDF | | | Document Date: 5/20/2008 Submitted: | |
| Document Type: Type: Submitted By: Title: Title Link: | | Monitoring Reports MONITORING REPORT - QUARTERLY GEORESTORATION (AUTH_RP) GROUNDWATER MONITORING REPORT - 3RD QUARTER 2007 https://geotracker.waterboards.ca.gov/esi/uploads/geo_report/9496052622/T0608500945.PDF | | | Document Date: 4/9/2008 Submitted: | |
| Document Type: Type: Submitted By: Title: Title Link: | | Site Documents WELL DESTRUCTION REPORT WELLTEST, INC. (AUTH_RP) WELL DESTRUCTION AND WASTE REMOVAL DOCUMENTATION REPORT (REPORT #5076) https://geotracker.waterboards.ca.gov/esi/uploads/geo_report/1110544562/T0608500945.PDF | | | Document Date: 6/30/2016* Submitted: | |
| Document Type: Type: Submitted By: Title: Title Link: | | Site Documents REMEDIAL PROGRESS REPORT MICHAEL SCHUSTER (REGULATOR) REMEDIATION PROGRESS REPORT 06/28/2013 https://geotracker.waterboards.ca.gov/view_documents?global_id=T0608500945&document_id=5922546 | | | Document Date: 6/28/2013 Submitted: | |
| Document Type: Type: Submitted By: Title: Title Link: | | Site Documents STAFF LETTER KRISTI CONG (REGULATOR) STAFF LETTER https://geotracker.waterboards.ca.gov/view_documents?global_id=T0608500945&enforcement_id=6035982 | | | Document Date: 11/3/2009 Submitted: | |
| Document Type: Type: Submitted By: Title: Title Link: | | Site Documents OTHER WORKPLAN MICHAEL SCHUSTER (REGULATOR) WORK PLAN 12/30/1998 - 04/09/2013 https://geotracker.waterboards.ca.gov/view_documents?global_id=T0608500945&document_id=5922554 | | | Document Date: 12/30/1998 Submitted: | |
| Document Type: Type: Submitted By: Title: Title Link: | | Monitoring Reports MONITORING REPORT - QUARTERLY MICHAEL SCHUSTER (REGULATOR) GW MONITORING REPORT 05/24/2000 - 08/21/2011 - https://geotracker.waterboards.ca.gov/regulators/deliverable_documents/7361683726/GWM%5FR%5F2010%2D12%2D06%2Epdf | | | Document Date: 5/24/2000 Submitted: | |
| Document Type: | | Site Documents | | | Document Date: 1/19/2016 | |

| Map Key | Number of Records | Direction | Distance (mi/ft) | Elev/Diff (ft) | Site | DB |
|--|--------------------------|--|-------------------------|-----------------------|---|-----------|
| Type: Submitted By: Title: Title Link: | | STAFF LETTER | | | Submitted: CANDACE GARCIA (REGULATOR) WELL DESTRUCTION AND WASTE REMOVAL REPORT https://geotracker.waterboards.ca.gov/view_documents?global_id=T0608500945&enforcement_id=6273071 | |
| Document Type: Type: Submitted By: Title: Title Link: | | Site Documents REQUEST FOR CLOSURE WELLTEST, INC. (AUTH_RP) LIMITED SITE ASSESSMENT REPORT -- REQUEST FOR CASE CLOSURE (REPORT #4312) https://geotracker.waterboards.ca.gov/esi/uploads/geo_report/1883840978/T0608500945.PDF | | | Document Date: 10/1/2015 Submitted: | |
| Document Type: Type: Submitted By: Title: Title Link: | | Site Documents SOIL AND WATER INVESTIGATION REPORT WELLTEST, INC. (AUTH_RP) GROUNDWATER INVESTIGATION REPORT https://geotracker.waterboards.ca.gov/esi/uploads/geo_report/1087960362/T0608500945.PDF | | | Document Date: 9/25/2009 Submitted: | |
| Document Type: Type: Submitted By: Title: Title Link: | | Site Documents STAFF LETTER KRISTI CONG (REGULATOR) WORK PLAN - ADDITIONAL SITE ASSESSMENT https://geotracker.waterboards.ca.gov/view_documents?global_id=T0608500945&enforcement_id=5989418 | | | Document Date: 10/1/2008 Submitted: | |
| Document Type: Type: Submitted By: Title: Title Link: | | Site Documents OTHER REPORT MICHAEL SCHUSTER (REGULATOR) MAP & METROSCAN INFORMATION 06/03/2005 https://geotracker.waterboards.ca.gov/view_documents?global_id=T0608500945&enforcement_id=6321856 | | | Document Date: 6/3/2005 Submitted: | |
| Document Type: Type: Submitted By: Title: Title Link: | | Site Documents OTHER REPORT / DOCUMENT MICHAEL SCHUSTER (REGULATOR) MISCELLANEOUS REPORTR 04/24/1990 https://geotracker.waterboards.ca.gov/view_documents?global_id=T0608500945&document_id=5922543 | | | Document Date: 4/24/1990 Submitted: | |
| Document Type: Type: Submitted By: Title: Title Link: | | Monitoring Reports MONITORING REPORT - QUARTERLY GEORESTORATION (AUTH_RP) 3RD QUARTER 2005 GROUNDWATER MONITORING REPORT https://geotracker.waterboards.ca.gov/esi/uploads/geo_report/7038327872/T0608500945.PDF | | | Document Date: 12/15/2005 Submitted: | |
| Document Type: Type: Submitted By: Title: Title Link: | | Monitoring Reports MONITORING REPORT - QUARTERLY MICHAEL SCHUSTER (REGULATOR) GW MONITORING REPORT 05/24/2000 - 08/21/2011 - https://geotracker.waterboards.ca.gov/regulators/deliverable_documents/7361683726/GWM%5FR%5F2002%2D03%2D08%2Epdf | | | Document Date: 5/24/2000 Submitted: | |
| Document Type: Type: Submitted By: Title: Title Link: | | Monitoring Reports MONITORING REPORT - QUARTERLY MICHAEL SCHUSTER (REGULATOR) GW MONITORING REPORT 05/24/2000 - 08/21/2011 - https://geotracker.waterboards.ca.gov/regulators/deliverable_documents/7361683726/GWM%5FR%5F2003%2D05%2D09%2Epdf | | | Document Date: 5/24/2000 Submitted: | |
| Document Type: Type: Submitted By: Title: Title Link: | | Monitoring Reports MONITORING REPORT - QUARTERLY MICHAEL SCHUSTER (REGULATOR) GW MONITORING REPORT 05/24/2000 - 08/21/2011 - https://geotracker.waterboards.ca.gov/regulators/deliverable_documents/7361683726/GWM%5FR%5F2007%2D03%2D31%2Epdf | | | Document Date: 5/24/2000 Submitted: | |
| Document Type: Type: Submitted By: Title: Title Link: | | Site Documents SOIL AND WATER INVESTIGATION REPORT WELLTEST, INC. (AUTH_RP) SUPPLEMENTAL SOIL AND GROUNDWATER INVESTIGATION REPORT (REPORT #2352) https://geotracker.waterboards.ca.gov/esi/uploads/geo_report/8844558000/T0608500945.PDF | | | Document Date: 8/31/2011* Submitted: | |

| <i>Map Key</i> | <i>Number of Records</i> | <i>Direction</i> | <i>Distance (mi/ft)</i> | <i>Elev/Diff (ft)</i> | <i>Site</i> | <i>DB</i> |
|--|--------------------------|---|-------------------------|-----------------------|---|-----------|
| Document Type: Type: Submitted By: Title: Title Link: | | Site Documents OTHER REPORT / DOCUMENT | | | Document Date: 6/3/2005 Submitted: | |
| | | MICHAEL SCHUSTER (REGULATOR) PHONE LOG 06/03/2005 https://geotracker.waterboards.ca.gov/view_documents?global_id=T0608500945&document_id=5922545 | | | | |
| Document Type: Type: Submitted By: Title: Title Link: | | Site Documents OTHER REPORT / DOCUMENT | | | Document Date: 4/12/1999 Submitted: | |
| | | MICHAEL SCHUSTER (REGULATOR) UST SAMPLING REPORT 04/12/1999 https://geotracker.waterboards.ca.gov/view_documents?global_id=T0608500945&document_id=5922552 | | | | |
| Document Type: Type: Submitted By: Title: Title Link: | | Monitoring Reports MONITORING REPORT - SEMI-ANNUALLY | | | Document Date: 3/19/2010 Submitted: | |
| | | WELLTEST, INC. (AUTH_RP) GROUNDWATER MONITORING REPORT - FIRST QUARTER 2010 (REPORT #2233) https://geotracker.waterboards.ca.gov/esi/uploads/geo_report/5555741667/T0608500945.PDF | | | | |
| Document Type: Type: Submitted By: Title: Title Link: | | Monitoring Reports MONITORING REPORT - QUARTERLY | | | Document Date: 10/28/2008 Submitted: | |
| | | GEORESTORATION (AUTH_RP) GROUNDWATER MONITORING REPORT - 2008 THIRD QUARTER https://geotracker.waterboards.ca.gov/esi/uploads/geo_report/3309982776/T0608500945.PDF | | | | |
| Document Type: Type: Submitted By: Title: Title Link: | | Monitoring Reports MONITORING REPORT - QUARTERLY | | | Document Date: 5/20/2008 Submitted: | |
| | | GEORESTORATION (AUTH_RP) GROUNDWATER MONITORING REPORT - 2003 FIRST QUARTER https://geotracker.waterboards.ca.gov/esi/uploads/geo_report/5264132440/T0608500945.PDF | | | | |
| Document Type: Type: Submitted By: Title: Title Link: | | Monitoring Reports MONITORING REPORT - QUARTERLY | | | Document Date: 4/9/2008 Submitted: | |
| | | GEORESTORATION (AUTH_RP) GROUNDWATER MONITORING REPORT - 1ST QUARTER 2008 https://geotracker.waterboards.ca.gov/esi/uploads/geo_report/5166766107/T0608500945.PDF | | | | |
| Document Type: Type: Submitted By: Title: Title Link: | | Site Documents STAFF LETTER | | | Document Date: 10/20/2015 Submitted: | |
| | | CANDACE GARCIA (REGULATOR) PUBLIC NOTIFICATION OF INTENT TO CLOSE CASE AND NOTICE OF 60-DAY PUBLIC COMMENT PERIOD https://geotracker.waterboards.ca.gov/view_documents?global_id=T0608500945&enforcement_id=6264770 | | | | |
| Document Type: Type: Submitted By: Title: Title Link: | | Site Documents SITE ASSESSMENT REPORT | | | Document Date: 6/28/2013* Submitted: | |
| | | WELLTEST, INC. (AUTH_RP) LIMITED SITE ASSESSMENT REPORT (REPORT #3003) https://geotracker.waterboards.ca.gov/esi/uploads/geo_report/2181363940/T0608500945.PDF | | | | |
| Document Type: Type: Submitted By: Title: Title Link: | | Site Documents SITE INVESTIGATION WORKPLAN | | | Document Date: 4/9/2013 Submitted: | |
| | | WELLTEST, INC. (AUTH_RP) WORK PLAN TO ADDRESS LOW-THREAT UST CASE CLOSURE CRITERIA (REPORT #2995) https://geotracker.waterboards.ca.gov/esi/uploads/geo_report/5681201994/T0608500945.PDF | | | | |
| Document Type: Type: Submitted By: Title: Title Link: | | Monitoring Reports MONITORING REPORT - QUARTERLY | | | Document Date: 5/24/2000 Submitted: | |
| | | MICHAEL SCHUSTER (REGULATOR) GW MONITORING REPORT 05/24/2000 - 08/21/2011 - https://geotracker.waterboards.ca.gov/regulators/deliverable_documents/7361683726/GWM%5FR%5F2004%2D08%2D02%2Epdf | | | | |
| Document Type: Type: Submitted By: Title: Title Link: | | Monitoring Reports MONITORING REPORT - QUARTERLY | | | Document Date: 5/24/2000 Submitted: | |
| | | MICHAEL SCHUSTER (REGULATOR) GW MONITORING REPORT 05/24/2000 - 08/21/2011 - https://geotracker.waterboards.ca.gov/regulators/deliverable_documents/7361683726/GWM%5FR%5F2007%2D10%2D25%2Epdf | | | | |

| Map Key | Number of Records | Direction | Distance (mi/ft) | Elev/Diff (ft) | Site | DB |
|-----------------------|---|------------------|-------------------------|-----------------------|----------------------------------|-----------|
| Document Type: | Monitoring Reports | | | | Document Date: 5/24/2000 | |
| Type: | MONITORING REPORT - QUARTERLY | | | | Submitted: | |
| Submitted By: | MICHAEL SCHUSTER (REGULATOR) | | | | | |
| Title: | GW MONITORING REPORT 05/24/2000 - 08/21/2011 - | | | | | |
| Title Link: | https://geotracker.waterboards.ca.gov/regulators/deliverable_documents/7361683726/GWM%5FR%5F2006%2D07%2D21%2Epdf | | | | | |
| Document Type: | Monitoring Reports | | | | Document Date: 5/24/2000 | |
| Type: | MONITORING REPORT - QUARTERLY | | | | Submitted: | |
| Submitted By: | MICHAEL SCHUSTER (REGULATOR) | | | | | |
| Title: | GW MONITORING REPORT 05/24/2000 - 08/21/2011 - | | | | | |
| Title Link: | https://geotracker.waterboards.ca.gov/regulators/deliverable_documents/7361683726/GWM%5FR%5F2005%2D04%2D20%2Epdf | | | | | |
| Document Type: | Site Documents | | | | Document Date: 10/27/2015 | |
| Type: | CORRESPONDENCE | | | | Submitted: | |
| Submitted By: | CANDACE GARCIA (REGULATOR) | | | | | |
| Title: | RETURNED TO SENDER | | | | | |
| Title Link: | https://geotracker.waterboards.ca.gov/view_documents?global_id=T0608500945&document_id=5866148 | | | | | |
| Document Type: | Monitoring Reports | | | | Document Date: 5/24/2000 | |
| Type: | MONITORING REPORT - QUARTERLY | | | | Submitted: | |
| Submitted By: | MICHAEL SCHUSTER (REGULATOR) | | | | | |
| Title: | GW MONITORING REPORT 05/24/2000 - 08/21/2011 - | | | | | |
| Title Link: | https://geotracker.waterboards.ca.gov/regulators/deliverable_documents/7361683726/GWM%5FR%5F2004%2D09%2D23%2Epdf | | | | | |
| Document Type: | Monitoring Reports | | | | Document Date: 5/24/2000 | |
| Type: | MONITORING REPORT - QUARTERLY | | | | Submitted: | |
| Submitted By: | MICHAEL SCHUSTER (REGULATOR) | | | | | |
| Title: | GW MONITORING REPORT 05/24/2000 - 08/21/2011 - | | | | | |
| Title Link: | https://geotracker.waterboards.ca.gov/regulators/deliverable_documents/7361683726/GWM%5FR%5F2003%2D08%2D04%2Epdf | | | | | |
| Document Type: | Site Documents | | | | Document Date: 7/28/2011 | |
| Type: | STAFF LETTER | | | | Submitted: | |
| Submitted By: | (REGULATOR) | | | | | |
| Title: | WORKPLAN FOR ADDITIONAL SITE ASSESSMENT | | | | | |
| Title Link: | https://geotracker.waterboards.ca.gov/view_documents?global_id=T0608500945&enforcement_id=6093818 | | | | | |
| Document Type: | Site Documents | | | | Document Date: 7/15/1991 | |
| Type: | SITE ASSESSMENT REPORT | | | | Submitted: | |
| Submitted By: | MICHAEL SCHUSTER (REGULATOR) | | | | | |
| Title: | SITE SUMMARY 07/15/1991 | | | | | |
| Title Link: | https://geotracker.waterboards.ca.gov/view_documents?global_id=T0608500945&document_id=5922547 | | | | | |
| Document Type: | Monitoring Reports | | | | Document Date: 5/20/2008 | |
| Type: | MONITORING REPORT - QUARTERLY | | | | Submitted: | |
| Submitted By: | GEORESTORATION (AUTH_RP) | | | | | |
| Title: | GROUNDWATER MONITORING REPORT - 2006 SECOND QUARTER | | | | | |
| Title Link: | https://geotracker.waterboards.ca.gov/esi/uploads/geo_report/7406372547/T0608500945.PDF | | | | | |
| Document Type: | Monitoring Reports | | | | Document Date: 5/20/2008 | |
| Type: | MONITORING REPORT - QUARTERLY | | | | Submitted: | |
| Submitted By: | GEORESTORATION (AUTH_RP) | | | | | |
| Title: | GROUNDWATER MONITORING REPORT - 2004 THIRD QUARTER | | | | | |
| Title Link: | https://geotracker.waterboards.ca.gov/esi/uploads/geo_report/7509490072/T0608500945.PDF | | | | | |
| Document Type: | Monitoring Reports | | | | Document Date: 5/20/2008 | |
| Type: | MONITORING REPORT - QUARTERLY | | | | Submitted: | |
| Submitted By: | GEORESTORATION (AUTH_RP) | | | | | |
| Title: | GROUNDWATER MONITORING REPORT - 2003 SECOND QUARTER | | | | | |
| Title Link: | https://geotracker.waterboards.ca.gov/esi/uploads/geo_report/2468386590/T0608500945.PDF | | | | | |
| Document Type: | Monitoring Reports | | | | Document Date: 4/9/2008 | |
| Type: | MONITORING REPORT - QUARTERLY | | | | Submitted: | |
| Submitted By: | GEORESTORATION (AUTH_RP) | | | | | |
| Title: | GROUNDWATER MONITORING REPORT - 1ST QUARTER 2007 | | | | | |
| Title Link: | https://geotracker.waterboards.ca.gov/esi/uploads/geo_report/7923085093/T0608500945.PDF | | | | | |

| Map Key | Number of Records | Direction | Distance (mi/ft) | Elev/Diff (ft) | Site | DB |
|-----------------------|---|------------------|-------------------------|-----------------------|-----------------------------------|-----------|
| Document Type: | Monitoring Reports | | | | Document Date: 8/12/2005 | |
| Type: | MONITORING REPORT - QUARTERLY | | | | Submitted: | |
| Submitted By: | GEORESTORATION (AUTH_RP) | | | | | |
| Title: | GROUNDWATER MONITORING REPORT -- 2ND QUARTER 2005 | | | | | |
| Title Link: | https://geotracker.waterboards.ca.gov/esi/uploads/geo_report/9064756095/T0608500945.PDF | | | | | |
| Document Type: | Site Documents | | | | Document Date: 4/15/2016 | |
| Type: | STAFF LETTER | | | | Submitted: | |
| Submitted By: | CANDACE GARCIA (REGULATOR) | | | | | |
| Title: | WELL DESTRUCTION REPORT - OUT OF COMPLIANCE | | | | | |
| Title Link: | https://geotracker.waterboards.ca.gov/view_documents?global_id=T0608500945&enforcement_id=6282389 | | | | | |
| Document Type: | Site Documents | | | | Document Date: 5/18/2015 | |
| Type: | CLEAN UP FUND - CASE CLOSURE | | | | Submitted: | |
| Submitted By: | REVIEW SUMMARY REPORT (RSR) | | | | | |
| Title: | CARYL SHEEHAN (REGULATOR) | | | | | |
| Title Link: | https://geotracker.waterboards.ca.gov/view_documents?global_id=T0608500945&enforcement_id=6245251 | | | | | |
| Document Type: | Site Documents | | | | Document Date: 1/7/2010 | |
| Type: | WELL INSTALLATION REPORT | | | | Submitted: | |
| Submitted By: | WELLTEST, INC. (AUTH_RP) | | | | | |
| Title: | WELL INSTALLATION REPORT (REPORT #2187) | | | | | |
| Title Link: | https://geotracker.waterboards.ca.gov/esi/uploads/geo_report/4244681119/T0608500945.PDF | | | | | |
| Document Type: | Site Documents | | | | Document Date: 3/25/2009 | |
| Type: | STAFF LETTER | | | | Submitted: | |
| Submitted By: | KRISTI CONG (REGULATOR) | | | | | |
| Title: | APPROVAL OF WORKPLAN - ADDITIONAL SITE ASSESSMENT | | | | | |
| Title Link: | https://geotracker.waterboards.ca.gov/view_documents?global_id=T0608500945&enforcement_id=6007738 | | | | | |
| Document Type: | Site Documents | | | | Document Date: 11/10/2008 | |
| Type: | OTHER WORKPLAN | | | | Submitted: | |
| Submitted By: | GEORESTORATION (AUTH_RP) | | | | | |
| Title: | 2008 ADDITIONAL SITE ASSESSMENT WORKPLAN | | | | | |
| Title Link: | https://geotracker.waterboards.ca.gov/esi/uploads/geo_report/5578884303/T0608500945.PDF | | | | | |
| Document Type: | Site Documents | | | | Document Date: 9/27/1984 | |
| Type: | OTHER REPORT / DOCUMENT | | | | Submitted: | |
| Submitted By: | MICHAEL SCHUSTER (REGULATOR) | | | | | |
| Title: | MISCELLANEOUS SAMPLE RESULTS 09/27/1984 - 04/16/2001 | | | | | |
| Title Link: | https://geotracker.waterboards.ca.gov/view_documents?global_id=T0608500945&document_id=5922544 | | | | | |
| Document Type: | Monitoring Reports | | | | Document Date: 11/15/2008* | |
| Type: | MONITORING REPORT - QUARTERLY | | | | Submitted: | |
| Submitted By: | GEORESTORATION (AUTH_RP) | | | | | |
| Title: | GROUNDWATER MONITORING REPORT - 2Q-2008 | | | | | |
| Title Link: | https://geotracker.waterboards.ca.gov/esi/uploads/geo_report/3509190440/T0608500945.PDF | | | | | |
| Document Type: | Monitoring Reports | | | | Document Date: 5/20/2008 | |
| Type: | MONITORING REPORT - QUARTERLY | | | | Submitted: | |
| Submitted By: | GEORESTORATION (AUTH_RP) | | | | | |
| Title: | GROUNDWATER MONITORING REPORT - 2003 THIRD QUARTER | | | | | |
| Title Link: | https://geotracker.waterboards.ca.gov/esi/uploads/geo_report/8231403946/T0608500945.PDF | | | | | |
| Document Type: | Monitoring Reports | | | | Document Date: 4/9/2008 | |
| Type: | MONITORING REPORT - QUARTERLY | | | | Submitted: | |
| Submitted By: | GEORESTORATION (AUTH_RP) | | | | | |
| Title: | GROUNDWATER MONITORING REPORT - 2ND QUARTER 2007 | | | | | |
| Title Link: | https://geotracker.waterboards.ca.gov/esi/uploads/geo_report/7872836053/T0608500945.PDF | | | | | |
| Document Type: | Monitoring Reports | | | | Document Date: 4/9/2008 | |
| Type: | MONITORING REPORT - QUARTERLY | | | | Submitted: | |
| Submitted By: | GEORESTORATION (AUTH_RP) | | | | | |
| Title: | GROUNDWATER MONITORING REPORT - 4TH QUARTER 2007 | | | | | |
| Title Link: | https://geotracker.waterboards.ca.gov/esi/uploads/geo_report/3561238169/T0608500945.PDF | | | | | |
| Document Type: | Monitoring Reports | | | | Document Date: 5/24/2000 | |

| Map Key | Number of Records | Direction | Distance (mi/ft) | Elev/Diff (ft) | Site | DB |
|--|--------------------------|---|-------------------------|-----------------------|---|-----------|
| Type: Submitted By: Title: Title Link: | | MONITORING REPORT - QUARTERLY | | | Submitted: MICHAEL SCHUSTER (REGULATOR) GW MONITORING REPORT 05/24/2000 - 08/21/2011 - https://geotracker.waterboards.ca.gov/regulators/deliverable_documents/7361683726/GWM%5FR%5F2004%2D01%2D21%2Epdf | |
| Document Type: Type: Submitted By: Title: Title Link: | | Monitoring Reports MONITORING REPORT - QUARTERLY | | | Document Date: 5/24/2000 Submitted: MICHAEL SCHUSTER (REGULATOR) GW MONITORING REPORT 05/24/2000 - 08/21/2011 - https://geotracker.waterboards.ca.gov/regulators/deliverable_documents/7361683726/GWM%5FR%5F2006%2D11%2D30%2Epdf | |
| Document Type: Type: Submitted By: Title: Title Link: | | Monitoring Reports MONITORING REPORT - QUARTERLY | | | Document Date: 5/24/2000 Submitted: MICHAEL SCHUSTER (REGULATOR) GW MONITORING REPORT 05/24/2000 - 08/21/2011 - https://geotracker.waterboards.ca.gov/regulators/deliverable_documents/7361683726/GWM%5FR%5F2005%2D07%2D05%2Epdf | |
| Document Type: Type: Submitted By: Title: Title Link: | | Monitoring Reports MONITORING REPORT - QUARTERLY | | | Document Date: 5/24/2000 Submitted: MICHAEL SCHUSTER (REGULATOR) GW MONITORING REPORT 05/24/2000 - 08/21/2011 - https://geotracker.waterboards.ca.gov/regulators/deliverable_documents/7361683726/GWM%5FR%5F2011%2D08%2D21%2Epdf | |
| Document Type: Type: Submitted By: Title: Title Link: | | Monitoring Reports MONITORING REPORT - QUARTERLY | | | Document Date: 5/24/2000 Submitted: MICHAEL SCHUSTER (REGULATOR) GW MONITORING REPORT 05/24/2000 - 08/21/2011 - https://geotracker.waterboards.ca.gov/regulators/deliverable_documents/7361683726/GWM%5FR%5F2001%2D07%2D24%2Epdf | |
| Document Type: Type: Submitted By: Title: Title Link: | | Site Documents CORRESPONDENCE | | | Document Date: 10/28/2015 Submitted: CANDACE GARCIA (REGULATOR) RETURNED TO SENDER https://geotracker.waterboards.ca.gov/view_documents?global_id=T0608500945&document_id=5866163 | |
| Document Type: Type: Submitted By: Title: Title Link: | | Monitoring Reports MONITORING REPORT - QUARTERLY | | | Document Date: 5/24/2000 Submitted: MICHAEL SCHUSTER (REGULATOR) GW MONITORING REPORT 05/24/2000 - 08/21/2011 - https://geotracker.waterboards.ca.gov/regulators/deliverable_documents/7361683726/GWM%5FR%5F2009%2D04%2D14%2Epdf | |
| Document Type: Type: Submitted By: Title: Title Link: | | Monitoring Reports MONITORING REPORT - QUARTERLY | | | Document Date: 5/24/2000 Submitted: MICHAEL SCHUSTER (REGULATOR) GW MONITORING REPORT 05/24/2000 - 08/21/2011 - https://geotracker.waterboards.ca.gov/regulators/deliverable_documents/7361683726/GWM%5FR%5F2007%2D06%2D29%2Epdf | |
| Document Type: Type: Submitted By: Title: Title Link: | | Site Documents STAFF LETTER | | | Document Date: 11/18/2009 Submitted: KRISTI CONG (REGULATOR) STAFF LETTER https://geotracker.waterboards.ca.gov/view_documents?global_id=T0608500945&enforcement_id=6035979 | |
| Document Type: Type: Submitted By: Title: Title Link: | | Site Documents STAFF LETTER | | | Document Date: 8/13/2009 Submitted: KRISTI CONG (REGULATOR) SEMI ANNUAL MONITORING REPORT https://geotracker.waterboards.ca.gov/view_documents?global_id=T0608500945&enforcement_id=6027532 | |
| Document Type: Type: Submitted By: | | Site Documents UNAUTHORIZED RELEASE FORM | | | Document Date: 10/13/1984 Submitted: MICHAEL SCHUSTER (REGULATOR) | |

| Map Key | Number of Records | Direction | Distance (mi/ft) | Elev/Diff (ft) | Site | DB |
|-----------------------|---|------------------|-------------------------|-----------------------|---|-----------|
| Title: | | | | | UNAUTHORIZED RELEASE FORM 10/13/1984 - 04/27/1999 | |
| Title Link: | | | | | https://geotracker.waterboards.ca.gov/view_documents?global_id=T0608500945&document_id=5922551 | |
| Document Type: | Monitoring Reports | | | | Document Date: 4/14/2009* | |
| Type: | MONITORING REPORT - QUARTERLY | | | | Submitted: | |
| Submitted By: | WELLTEST, INC. (AUTH_RP) | | | | | |
| Title: | GROUNDWATER MONITORING REPORT - FIRST QUARTER 2009 | | | | | |
| Title Link: | | | | | https://geotracker.waterboards.ca.gov/esi/uploads/geo_report/7436373054/T0608500945.PDF | |
| Document Type: | Monitoring Reports | | | | Document Date: 1/28/2009 | |
| Type: | MONITORING REPORT - QUARTERLY | | | | Submitted: | |
| Submitted By: | WELLTEST, INC. (AUTH_RP) | | | | | |
| Title: | GROUNDWATER MONITORING REPORT - FOURTH QUARTER 2008 | | | | | |
| Title Link: | | | | | https://geotracker.waterboards.ca.gov/esi/uploads/geo_report/3187743246/T0608500945.PDF | |
| Document Type: | Monitoring Reports | | | | Document Date: 5/20/2008 | |
| Type: | MONITORING REPORT - QUARTERLY | | | | Submitted: | |
| Submitted By: | GEORESTORATION (AUTH_RP) | | | | | |
| Title: | GROUNDWATER MONITORING REPORT - 2004 FIRST QUARTER | | | | | |
| Title Link: | | | | | https://geotracker.waterboards.ca.gov/esi/uploads/geo_report/1529922962/T0608500945.PDF | |
| Document Type: | Monitoring Reports | | | | Document Date: 5/20/2008 | |
| Type: | MONITORING REPORT - QUARTERLY | | | | Submitted: | |
| Submitted By: | GEORESTORATION (AUTH_RP) | | | | | |
| Title: | GROUNDWATER MONITORING REPORT - 2003 FOURTH QUARTER | | | | | |
| Title Link: | | | | | https://geotracker.waterboards.ca.gov/esi/uploads/geo_report/6514912486/T0608500945.PDF | |
| Document Type: | Monitoring Reports | | | | Document Date: 4/9/2008 | |
| Type: | MONITORING REPORT - QUARTERLY | | | | Submitted: | |
| Submitted By: | GEORESTORATION (AUTH_RP) | | | | | |
| Title: | GROUNDWATER MONITORING REPORT - 3RD QUARTER 2006 | | | | | |
| Title Link: | | | | | https://geotracker.waterboards.ca.gov/esi/uploads/geo_report/1743041098/T0608500945.PDF | |
| Document Type: | Monitoring Reports | | | | Document Date: 5/24/2000 | |
| Type: | MONITORING REPORT - QUARTERLY | | | | Submitted: | |
| Submitted By: | MICHAEL SCHUSTER (REGULATOR) | | | | | |
| Title: | GW MONITORING REPORT 05/24/2000 - 08/21/2011 - | | | | | |
| Title Link: | | | | | https://geotracker.waterboards.ca.gov/regulators/deliverable_documents/7361683726/GWM%5FR%5F2003%2D02%2D28%2Epdf | |
| Document Type: | Monitoring Reports | | | | Document Date: 5/24/2000 | |
| Type: | MONITORING REPORT - QUARTERLY | | | | Submitted: | |
| Submitted By: | MICHAEL SCHUSTER (REGULATOR) | | | | | |
| Title: | GW MONITORING REPORT 05/24/2000 - 08/21/2011 - | | | | | |
| Title Link: | | | | | https://geotracker.waterboards.ca.gov/regulators/deliverable_documents/7361683726/GWM%5FR%5F2006%2D04%2D18%2Epdf | |
| Document Type: | Site Documents | | | | Document Date: 1/7/2015 | |
| Type: | STAFF LETTER | | | | Submitted: | |
| Submitted By: | CHRIS WIDMANN (REGULATOR) | | | | | |
| Title: | SITE ASSESSMENT REPORT AND OUT OF COMPLIANCE | | | | | |
| Title Link: | | | | | https://geotracker.waterboards.ca.gov/view_documents?global_id=T0608500945&enforcement_id=6232560 | |
| Document Type: | Site Documents | | | | Document Date: 9/25/2009 | |
| Type: | SOIL AND WATER INVESTIGATION REPORT | | | | Submitted: | |
| Submitted By: | MICHAEL SCHUSTER (REGULATOR) | | | | | |
| Title: | SOIL & WATER INVESTIGATION REPORT 09/25/2009 - 08/31/2011 | | | | | |
| Title Link: | | | | | https://geotracker.waterboards.ca.gov/view_documents?global_id=T0608500945&document_id=5922549 | |
| Document Type: | Site Documents | | | | Document Date: 7/20/2009 | |
| Type: | OTHER REPORT / DOCUMENT | | | | Submitted: | |
| Submitted By: | MICHAEL SCHUSTER (REGULATOR) | | | | | |
| Title: | STATE INFORMATION 07/20/2009 | | | | | |
| Title Link: | | | | | https://geotracker.waterboards.ca.gov/view_documents?global_id=T0608500945&document_id=5922548 | |
| Document Type: | Site Documents | | | | Document Date: 12/11/1989 | |
| Type: | TANK REMOVAL REPORT / UST SAMPLING REPORT | | | | Submitted: | |

| Map Key | Number of Records | Direction | Distance (mi/ft) | Elev/Diff (ft) | Site | DB |
|-----------------------|-------------------------------|------------------|-------------------------|-----------------------|---|-----------|
| Submitted By: | | | | | MICHAEL SCHUSTER (REGULATOR) | |
| Title: | | | | | TANK REMOVAL REPORT 12/11/1989 - 05/05/1999 | |
| Title Link: | | | | | https://geotracker.waterboards.ca.gov/view_documents?global_id=T0608500945&document_id=5922550 | |
| Document Type: | Site Documents | | | | Document Date: 1/1/1984 | |
| Type: | CORRESPONDENCE | | | | Submitted: | |
| Submitted By: | | | | | MICHAEL SCHUSTER (REGULATOR) | |
| Title: | | | | | CORRESPONDENCE 1984 | |
| Title Link: | | | | | https://geotracker.waterboards.ca.gov/view_documents?global_id=T0608500945&document_id=5922541 | |
| Document Type: | Monitoring Reports | | | | Document Date: 5/20/2008 | |
| Type: | MONITORING REPORT - QUARTERLY | | | | Submitted: | |
| Submitted By: | | | | | GEORESTORATION (AUTH_RP) | |
| Title: | | | | | GROUNDWATER MONITORING REPORT - 2004 FOURTH QUARTER | |
| Title Link: | | | | | https://geotracker.waterboards.ca.gov/esi/uploads/geo_report/9149199545/T0608500945.PDF | |
| Document Type: | Monitoring Reports | | | | Document Date: 4/9/2008 | |
| Type: | MONITORING REPORT - QUARTERLY | | | | Submitted: | |
| Submitted By: | | | | | GEORESTORATION (AUTH_RP) | |
| Title: | | | | | GROUNDWATER MONITORING REPORT - 4TH QUARTER 2006 | |
| Title Link: | | | | | https://geotracker.waterboards.ca.gov/esi/uploads/geo_report/9689407169/T0608500945.PDF | |
| Document Type: | Monitoring Reports | | | | Document Date: 5/11/2006 | |
| Type: | MONITORING REPORT - QUARTERLY | | | | Submitted: | |
| Submitted By: | | | | | GEORESTORATION (AUTH_RP) | |
| Title: | | | | | 1ST QUARTER 2006 GROUNDWATER MONITORING REPORT | |
| Title Link: | | | | | https://geotracker.waterboards.ca.gov/esi/uploads/geo_report/8964505851/T0608500945.PDF | |
| Document Type: | Monitoring Reports | | | | Document Date: 5/24/2000 | |
| Type: | MONITORING REPORT - QUARTERLY | | | | Submitted: | |
| Submitted By: | | | | | MICHAEL SCHUSTER (REGULATOR) | |
| Title: | | | | | GW MONITORING REPORT 05/24/2000 - 08/21/2011 - | |
| Title Link: | | | | | https://geotracker.waterboards.ca.gov/regulators/deliverable_documents/7361683726/GWM%5FR%5F2007%2D02%2D16%2Epdf | |
| Document Type: | Monitoring Reports | | | | Document Date: 5/24/2000 | |
| Type: | MONITORING REPORT - QUARTERLY | | | | Submitted: | |
| Submitted By: | | | | | MICHAEL SCHUSTER (REGULATOR) | |
| Title: | | | | | GW MONITORING REPORT 05/24/2000 - 08/21/2011 - | |
| Title Link: | | | | | https://geotracker.waterboards.ca.gov/regulators/deliverable_documents/7361683726/GWM%5FR%5F2005%2D11%2D17%2Epdf | |
| Document Type: | Monitoring Reports | | | | Document Date: 5/24/2000 | |
| Type: | MONITORING REPORT - QUARTERLY | | | | Submitted: | |
| Submitted By: | | | | | MICHAEL SCHUSTER (REGULATOR) | |
| Title: | | | | | GW MONITORING REPORT 05/24/2000 - 08/21/2011 - | |
| Title Link: | | | | | https://geotracker.waterboards.ca.gov/regulators/deliverable_documents/7361683726/GWM%5FR%5F2008%2D11%2D15%2Epdf | |
| Document Type: | Monitoring Reports | | | | Document Date: 5/24/2000 | |
| Type: | MONITORING REPORT - QUARTERLY | | | | Submitted: | |
| Submitted By: | | | | | MICHAEL SCHUSTER (REGULATOR) | |
| Title: | | | | | GW MONITORING REPORT 05/24/2000 - 08/21/2011 - | |
| Title Link: | | | | | https://geotracker.waterboards.ca.gov/regulators/deliverable_documents/7361683726/GWM%5FR%5F2002%2D06%2D04%2Epdf | |
| Document Type: | Monitoring Reports | | | | Document Date: 5/24/2000 | |
| Type: | MONITORING REPORT - QUARTERLY | | | | Submitted: | |
| Submitted By: | | | | | MICHAEL SCHUSTER (REGULATOR) | |
| Title: | | | | | GW MONITORING REPORT 05/24/2000 - 08/21/2011 - | |
| Title Link: | | | | | https://geotracker.waterboards.ca.gov/regulators/deliverable_documents/7361683726/GWM%5FR%5F2003%2D01%2D09%2Epdf | |
| Document Type: | Monitoring Reports | | | | Document Date: 5/24/2000 | |
| Type: | MONITORING REPORT - QUARTERLY | | | | Submitted: | |
| Submitted By: | | | | | MICHAEL SCHUSTER (REGULATOR) | |
| Title: | | | | | GW MONITORING REPORT 05/24/2000 - 08/21/2011 - | |
| Title Link: | | | | | https://geotracker.waterboards.ca.gov/regulators/deliverable_documents/7361683726/GWM%5FR%5F2008%2D10%2D17%2Epdf | |

| Map Key | Number of Records | Direction | Distance (mi/ft) | Elev/Diff (ft) | Site | DB |
|---------|-------------------|-----------|------------------|----------------|------|----|
|---------|-------------------|-----------|------------------|----------------|------|----|

Document Type: Monitoring Reports
Type: MONITORING REPORT - QUARTERLY
Submitted By: MICHAEL SCHUSTER (REGULATOR)
Title: GW MONITORING REPORT 05/24/2000 - 08/21/2011 -
Title Link: https://geotracker.waterboards.ca.gov/regulators/deliverable_documents/7361683726/GWM%5FR%5F2009%2D01%2D28%2Epdf

| | | | | | | |
|--------------------|--------|-----|--------------------|---------------|---|--------------------|
| 40 | 1 of 1 | ESE | 0.38 / 2,005.08 | 87.31 / -2 | Della Maggiore Stone 87 30th St San Jose CA | LOP SANTA CLARA |
|--------------------|--------|-----|--------------------|---------------|---|--------------------|

SCVWD ID: 07S1E04K04f
Closure Date: 3/9/2016
Link: <http://lustop.sccgov.org/files/07S1E04K04f/>

| | | | | | | |
|--------------------|--------|----|--------------------|--------------|--|------|
| 41 | 1 of 1 | SE | 0.39 / 2,083.15 | 91.06 / 1 | MCDONALDS PROPERTY E SANTA CLARA & 27TH ST SAN JOSE CA 95116 | LUST |
|--------------------|--------|----|--------------------|--------------|--|------|

Global ID: T0608501894
Status Date: 6/29/1995
Case Type: LUST CLEANUP SITE
Oil Field:
Oil Field Operator:
Status: COMPLETED - CASE CLOSED

Census Tract: 6085501401
Match Key: T0608501894
County: SANTA CLARA
Latitude: 37.348654
Longitude: -121.864974
RWQCB Region:

LUST Cleanup Sites from GeoTracker Cleanup Sites Data Download - Facilities Detail

CUF Case: NO
Lead Agency: SANTA CLARA COUNTY LOP
Case Worker: DEH
Local Agency: SANTA CLARA COUNTY LOP
RB Case No:
Local Case No:
File Location: All Files are on GeoTracker or in the Local Agency Database
Potential COC: Gasoline
Potential Media of Concern: Soil
Begin Date: 1/1/1994
How Discovered:
How Discovered Description:
Stop Method:
Stop Description:
Calwater Watershed Name: Santa Clara - Coyote Creek (205.30)
DWR GW Subbasin Name: Santa Clara Valley - Santa Clara (2-009.02)
Disadvantaged Community:
CalEnvScreen Score:
Coordinate Source: * Historical Geocode - Street Match
Discharge Cause:
Discharge Source:
EPA Region: 9
Leak Reported Dt: 1994-01-01 00:00:00
Military DoD Site: No
No Further Action Dt: 1995-06-29 00:00:00
Qty Rlsd Gallons:
Facility Project Sub Type:
Calenviroscreen 3 Score: 91-95%
Calenviroscreen 4 Score: 70-75%
Site History:

Fuel leak case closed 6/29/95. During construction, petroleum hydrocarbon soil was removed in association with trenching for a storm drain. This work was conducted following fuel leak case closure and was handled by the County of Santa Clara Hazardous Materials Compliance Division through their Voluntary Cleanup Program (VCP). All electronic files for the VCP cleanup have been uploaded to Geotracker.

| <i>Map Key</i> | <i>Number of Records</i> | <i>Direction</i> | <i>Distance (mi/ft)</i> | <i>Elev/Diff (ft)</i> | <i>Site</i> | <i>DB</i> |
|----------------|--------------------------|------------------|-------------------------|-----------------------|-------------|-----------|
|----------------|--------------------------|------------------|-------------------------|-----------------------|-------------|-----------|

LUST Cleanup Sites from GeoTracker Cleanup Sites Data Download - Regulatory Contacts

Contact Type: Regional Board Caseworker
Contact Name: Regional Water Board
Organization Name: SAN FRANCISCO BAY RWQCB (REGION 2)
Address: 1515 CLAY ST SUITE 1400
City: OAKLAND
Email:
Phone No:

Contact Type: Local Agency Caseworker - Primary Caseworker
Contact Name: DEH CASEWORKER
Organization Name: SANTA CLARA COUNTY LOP
Address: 1555 Berger Drive, Suite 300
City: SAN JOSE
Email: smp@deh.sccgov.org
Phone No: 4089183400

LUST Cleanup Sites from GeoTracker Cleanup Sites Data Download - Status History

Status: Completed - Case Closed
Status Date: 6/29/1995

Status: Open - Case Begin Date
Status Date: 1/1/1994

LUST Sites from GeoTracker Search - Regulatory Profile

Site Facility Name: MCDONALDS PROPERTY
Site Facility Type: LUST CLEANUP SITE
Cleanup Status: COMPLETED - CASE CLOSED
Address: E SANTA CLARA & 27TH ST ST
City: SAN JOSE
Zip: 95116
County: SANTA CLARA
Report Link: https://geotracker.waterboards.ca.gov/profile_report?global_id=T0608501894
Cleanup Status Detail: COMPLETED - CASE CLOSED AS OF 6/29/1995
Project Status:
Cleanup History Link: https://geotracker.waterboards.ca.gov/profile_report_include?global_id=T0608501894&tabname=regulatoryhistory
Potential COC: GASOLINE
Potential Media of Concern: SOIL
File Location: ALL FILES ARE ON GEOTRACKER OR IN THE LOCAL AGENCY DATABASE
User Defined Beneficial Use:
Designated Beneficial Use: MUN, AGR, IND, PROC
DWR GW Sub Basin: Santa Clara Valley - Santa Clara (2-009.02)
Calwater Watershed Name: Santa Clara - Coyote Creek (205.30)
Post Closure Site Management:
Future Land Use:
Cleanup Oversight Agencies: SANTA CLARA COUNTY LOP (LEAD)
CASEWORKER: DEH CASEWORKER
SAN FRANCISCO BAY RWQCB (REGION 2)
CASEWORKER: Regional Water Board
SANTA CLARA VALLEY WATER DISTRICT - CASE #: 07S1E04Q01f

CUF Claim No:
CUF Priority Assig:
CUF Amount Paid:
WDR Place Type:
WDR File No:
WDR Order No:
Project Oversight Agencies:
Facility Type:
Composting Method:
Grndwtr Monitoring Frequency:
Designated Beneficial Use Municipal and Domestic Supply, Agricultural Supply, Industrial Service Supply, Industrial Process Supply
Desc:
Site History:

| Map Key | Number of Records | Direction | Distance (mi/ft) | Elev/Diff (ft) | Site | DB |
|----------------|--------------------------|------------------|-------------------------|-----------------------|-------------|-----------|
|----------------|--------------------------|------------------|-------------------------|-----------------------|-------------|-----------|

Fuel leak case closed 6/29/95. During construction, petroleum hydrocarbon soil was removed in association with trenching for a storm drain. This work was conducted following fuel leak case closure and was handled by the County of Santa Clara Hazardous Materials Compliance Division through their Voluntary Cleanup Program (VCP). All electronic files for the VCP cleanup have been uploaded to Geotracker.

LUST Sites from GeoTracker Search - Cleanup Status History

Status: Open - Case Begin Date
Date : 1/1/1994

Status: Completed - Case Closed
Date : 6/29/1995

Sites from GeoTracker Search - Regulatory Activities (as of Jan 25, 2023)

Action Type: Response Requested - Reports
Action: Final Remedial Action Report / Corrective Action Report
Action Date: 8/11/1995
Received Issue Date: 8/11/1995
Doc Link: https://geotracker.waterboards.ca.gov/view_documents_all?global_id=T0608501894&doc_id=5719813
Title Description Comments:

VCP Closure Report **Note: Many records provided by the department have a truncated [Title Description Comments] field.

Action Type: Response Requested - Other
Action: Other Report / Document
Action Date: 7/28/1995
Received Issue Date: 7/28/1995
Doc Link: https://geotracker.waterboards.ca.gov/view_documents_all?global_id=T0608501894&doc_id=5719812
Title Description Comments:

Soil Disposal Documentation **Note: Many records provided by the department have a truncated [Title Description Comments] field.

Action Type: Response Requested - Workplans
Action: Soil and Water Investigation Workplan
Action Date: 7/28/1995
Received Issue Date: 7/28/1995
Doc Link: https://geotracker.waterboards.ca.gov/view_documents_all?global_id=T0608501894&doc_id=5719816
Title Description Comments:

Work Plan **Note: Many records provided by the department have a truncated [Title Description Comments] field.

Action Type: Other Regulatory Actions
Action: Closure/No Further Action Letter
Action Date: 6/29/1995
Received Issue Date: 6/29/1995
Doc Link: https://geotracker.waterboards.ca.gov/view_documents?global_id=T0608501894&enforcement_id=6141378&temptable=ENFORCEMENT
Title Description Comments:

Action Type: Response Requested - Reports
Action: Site Assessment Report
Action Date: 6/26/1995
Received Issue Date: 6/26/1995
Doc Link: https://geotracker.waterboards.ca.gov/view_documents_all?global_id=T0608501894&doc_id=5719815
Title Description Comments:

Soil Analytical Report **Note: Many records provided by the department have a truncated [Title Description Comments] field.

Action Type: Response Requested - Other
Action: Other Report / Document
Action Date: 6/26/1995

| Map Key | Number of Records | Direction | Distance (mi/ft) | Elev/Diff (ft) | Site | DB |
|---------|-------------------|-----------|------------------|----------------|------|----|
|---------|-------------------|-----------|------------------|----------------|------|----|

Received Issue Date: 6/26/1995
Doc Link: https://geotracker.waterboards.ca.gov/view_documents_all?global_id=T0608501894&doc_id=5756231
Title Description Comments:

SCVWD Electronic Files **Note: Many records provided by the department have a truncated [Title Description Comments] field.

Action Type: Response Requested - Other
Action: Correspondence
Action Date: 6/8/1995
Received Issue Date: 6/8/1995
Doc Link: https://geotracker.waterboards.ca.gov/view_documents_all?global_id=T0608501894&doc_id=5719810
Title Description Comments:

Letter from consultant **Note: Many records provided by the department have a truncated [Title Description Comments] field.

Action Type: Response Requested - Other
Action: Other Report / Document
Action Date: 6/1/1995
Received Issue Date: 6/1/1995
Doc Link: https://geotracker.waterboards.ca.gov/view_documents_all?global_id=T0608501894&doc_id=5719814
Title Description Comments:

VCP field photos taken by HMCD staff **Note: Many records provided by the department have a truncated [Title Description Comments] field.

Action Type: Response Requested - Other
Action: Other Report / Document
Action Date: 5/15/1995
Received Issue Date: 5/15/1995
Doc Link: https://geotracker.waterboards.ca.gov/view_documents_all?global_id=T0608501894&doc_id=5719811
Title Description Comments:

Site Safety Plan **Note: Many records provided by the department have a truncated [Title Description Comments] field.

Action Type: Response Requested - Other
Action: Correspondence
Action Date: 5/11/1995
Received Issue Date: 5/11/1995
Doc Link: https://geotracker.waterboards.ca.gov/view_documents_all?global_id=T0608501894&doc_id=5719809
Title Description Comments:

001.pdf **Note: Many records provided by the department have a truncated [Title Description Comments] field.

Action Type: Leak Action
Action: Leak Reported
Action Date: 1/1/1994
Received Issue Date:
Doc Link:
Title Description Comments:

Sites from GeoTracker Search - Documents (as of Jan 25, 2023)

Document Type: Site Documents
Type: SITE ASSESSMENT REPORT
Submitted By: LANI LEE (REGULATOR)
Title: SOIL ANALYTICAL REPORT
Title Link: https://geotracker.waterboards.ca.gov/view_documents?global_id=T0608501894&document_id=5719815
Document Date: 6/26/1995
Submitted:

Document Type: Site Documents
Type: OTHER REPORT / DOCUMENT
Submitted By: LANI LEE (REGULATOR)
Title: SITE SAFETY PLAN
Title Link: https://geotracker.waterboards.ca.gov/view_documents?global_id=T0608501894&document_id=5719811
Document Date: 5/15/1995
Submitted:

| Map Key | Number of Records | Direction | Distance (mi/ft) | Elev/Diff (ft) | Site | DB |
|-----------------------|---|-----------|------------------|----------------|---------------------------------|----|
| Document Type: | Site Documents | | | | Document Date: 6/1/1995 | |
| Type: | OTHER REPORT / DOCUMENT | | | | Submitted: | |
| Submitted By: | LANI LEE (REGULATOR) | | | | | |
| Title: | VCP FIELD PHOTOS TAKEN BY HMCD STAFF - REGULATOR RESPONSE | | | | | |
| Title Link: | https://geotracker.waterboards.ca.gov/view_documents?global_id=T0608501894&document_id=5719814 | | | | | |
| Document Type: | Site Documents | | | | Document Date: 7/28/1995 | |
| Type: | SOIL AND WATER INVESTIGATION WORKPLAN | | | | Submitted: | |
| Submitted By: | LANI LEE (REGULATOR) | | | | | |
| Title: | WORK PLAN | | | | | |
| Title Link: | https://geotracker.waterboards.ca.gov/view_documents?global_id=T0608501894&document_id=5719816 | | | | | |
| Document Type: | Site Documents | | | | Document Date: 8/11/1995 | |
| Type: | FINAL REMEDIAL ACTION REPORT / CORRECTIVE ACTION REPORT | | | | Submitted: | |
| Submitted By: | LANI LEE (REGULATOR) | | | | | |
| Title: | VCP CLOSURE REPORT | | | | | |
| Title Link: | https://geotracker.waterboards.ca.gov/view_documents?global_id=T0608501894&document_id=5719813 | | | | | |
| Document Type: | Site Documents | | | | Document Date: 6/8/1995 | |
| Type: | CORRESPONDENCE | | | | Submitted: | |
| Submitted By: | LANI LEE (REGULATOR) | | | | | |
| Title: | LETTER FROM CONSULTANT | | | | | |
| Title Link: | https://geotracker.waterboards.ca.gov/view_documents?global_id=T0608501894&document_id=5719810 | | | | | |
| Document Type: | Site Documents | | | | Document Date: 7/28/1995 | |
| Type: | OTHER REPORT / DOCUMENT | | | | Submitted: | |
| Submitted By: | LANI LEE (REGULATOR) | | | | | |
| Title: | SOIL DISPOSAL DOCUMENTATION | | | | | |
| Title Link: | https://geotracker.waterboards.ca.gov/view_documents?global_id=T0608501894&document_id=5719812 | | | | | |
| Document Type: | Site Documents | | | | Document Date: 6/26/1995 | |
| Type: | OTHER REPORT / DOCUMENT | | | | Submitted: | |
| Submitted By: | COUNTY OF SANTA CLARA STUDENT INTERN (REGULATOR) | | | | | |
| Title: | SCVWD ELECTRONIC FILES - REGULATOR RESPONSE | | | | | |
| Title Link: | https://geotracker.waterboards.ca.gov/view_documents?global_id=T0608501894&document_id=5756231 | | | | | |
| Document Type: | Site Documents | | | | Document Date: 6/29/1995 | |
| Type: | CLOSURE/NO FURTHER ACTION LETTER | | | | Submitted: | |
| Submitted By: | COUNTY OF SANTA CLARA STUDENT INTERN (REGULATOR) | | | | | |
| Title: | CLOSURE/NO FURTHER ACTION LETTER | | | | | |
| Title Link: | https://geotracker.waterboards.ca.gov/view_documents?global_id=T0608501894&enforcement_id=6141378 | | | | | |
| Document Type: | Site Documents | | | | Document Date: 5/11/1995 | |
| Type: | CORRESPONDENCE | | | | Submitted: | |
| Submitted By: | LANI LEE (REGULATOR) | | | | | |
| Title: | 001.PDF - REGULATOR RESPONSE | | | | | |
| Title Link: | https://geotracker.waterboards.ca.gov/view_documents?global_id=T0608501894&document_id=5719809 | | | | | |

[42](#)

1 of 1

WNW

0.41 /
2,140.87

89.31 /
0

Watson Park Disposal Site
550 North 22nd Street
San Jose CA 95112

SWF/LF

SWIS No: 43-AN-0027
Site ID: 4413
EPA Fed Regist ID:
Site Op Status: Closed
Regulatory Status: Pre-regulation
Site is Archived: No
Absorbed on:
Absorbed by:
Site Inert Debris Eng Fill: No
Closed Illegal Aband: Yes
Closed Illegal Aband Cat: A1
Finance Assuran Responsible: No
Incorporated City: San Jose
Local Government: San Jose

ARB District: Bay Area
SWRCB Region: San Francisco Bay
Site Point of Cont: Abel Martinez-Centeno
Site ZIP: 95112
County: Santa Clara
Latitude: 37.35609
Longitude: -121.87602

| Map Key | Number of Records | Direction | Distance (mi/ft) | Elev/Diff (ft) | Site | DB |
|---------|-------------------|-----------|------------------|----------------|------|----|
|---------|-------------------|-----------|------------------|----------------|------|----|

Reporting Agency Legal Name: City of San Jose
Reporting Agency Department: Department of Planning, Building, and Code Enforcement
Enforcing Agency Legal Name: City of San Jose
Enforcing Agency Department: Department of Planning, Building, and Code Enforcement

Site Owners

| | | | |
|----------------------------|---------------------------------------|------------------------|----------------|
| Site ID: | 4413 | Started On: | |
| Site Type: | Disposal Only | Owner City: | San Jose |
| Contact Name: | | Owner State: | CA |
| Contact First Name: | | Owner ZIP Code: | 95112 |
| Contact Last Name: | | Owner Phone: | (408) 277-4927 |
| Contact Title: | | | |
| Contact Email: | | | |
| Owner Name: | City of San Jose Parks and Rec. Dept. | | |
| Owner Address: | Leininger Center 1300 Senter Road | | |

Site Activities (Search Result)

| | | | |
|------------------------|---------------------------|---------------------------|-----------------|
| Site ID: | 4413 | Act Regulat Stat: | Pre-regulations |
| Act Opl Status: | Closed | Activity Category: | Disposal |
| Site Name: | Watson Park Disposal Site | | |
| Activity: | Solid Waste Disposal Site | | |

Extra Details

| | | | |
|-------------------------------|--|--------------------------|-----------------------|
| Site ID: | 4413 | Enforc Agency: | |
| EPA Fed Reg ID: | | Absorbed By: | |
| Regulatory Status: | Pre-regulation | Absorbed On: | |
| Operational Status: | Closed | Point of Contact: | Abel Martinez-Centeno |
| Is Archived: | No | County: | Santa Clara |
| Fin Assuran Resp: | No | | |
| Site Name: | Watson Park Disposal Site | | |
| Enforc Agency Dept: | Department of Planning, Building, and Code Enforcement | | |
| Enforc Agency Lgl Nm: | City of San Jose | | |
| Closed Illegal Aband: | Yes | | |
| Inert Debris Eng Fill: | No | | |
| Local Government: | San Jose | | |

Site Activities (Export)

| | | | |
|----------------------------------|---------------------------|----------------------------|-----------------------|
| Site ID: | 4413 | Remaining Capacity: | |
| WDR Landfill Class: | | Remaining Cap Dt: | |
| Act is Archived: | No | Max Permit Cap: | |
| Act Opl Status: | Closed | Capacity UOM: | |
| Act Regulat Stat: | Pre-regulations | Total Acreage: | |
| Activity Category: | Disposal | Disposal Acreage: | |
| Act Classification: | Solid Waste Disposal Site | Permitted Elev : | |
| Cease Operation: | | Permitted Elev Tp: | |
| Cease Operation Tp: | | Permitted Depth: | |
| Insp Frequency: | None | Permitted Depth Tp: | |
| Throughput UOM: | | Site Point of Cont: | Abel Martinez-Centeno |
| Site Name: | Watson Park Disposal Site | | |
| Activity: | Solid Waste Disposal Site | | |
| Incorporated City: | San Jose | | |
| Waste Discharge Req Nu: | | | |
| Max Permitted Throughput: | | | |

| | | | | | | |
|--------------------|--------|---|-----------------|------------|---|---------------|
| 43 | 1 of 3 | N | 0.42 / 2,230.27 | 84.62 / -5 | LAS PLUMAS WAREHOUSE 1608 LAS PLUMAS AVENUE SAN JOSE CA 95133 | CLEANUP SITES |
|--------------------|--------|---|-----------------|------------|---|---------------|

Global ID: SL0608593920 **County:** SANTA CLARA

| Map Key | Number of Records | Direction | Distance (mi/ft) | Elev/Diff (ft) | Site | DB |
|----------------------------|---|-----------|------------------|----------------------|-------------|----|
| Status: | OPEN - VERIFICATION MONITORING | | | Latitude: | 37.359908 | |
| Status Date: | 3/28/2022 | | | Longitude: | -121.869042 | |
| Site Facility Type: | CLEANUP PROGRAM SITE | | | RWQCB Region: | | |
| Data Source: | Cleanup Program Sites from GeoTracker Search; Cleanup Sites from GeoTracker Cleanup Sites Data Download | | | | | |

Cleanup Sites from GeoTracker Cleanup Sites Data Download - Facilities Detail

RB Case No: 43S0741
Local Case No:
Begin Date: 1/1/1986
Lead Agency: SAN FRANCISCO BAY RWQCB (REGION 2)
Local Agency: SAN JOSE, CITY OF
CUF Case: NO
CalEnvScreen Score:
EPA Region: 9
Qty Risd Gallons:
Potential COC: Gasoline, Diesel, * Solvents
How Discovered: Site Assessment/Site Investigation
Stop Method: Other Means
Stop Description: UST removal.
Case Worker:
Military DoD Site: No
Leak Reported Dt: 2000-01-01 00:00:00
No Further Action Dt:
Potential Media of Concern: Other Groundwater (uses other than drinking water)
How Discovered Description: CONTAMINATION DISCOVERED DURING ENVIRONMENTAL INVESTIGATION.
Calwater Watershed Name: Santa Clara - Coyote Creek (205.30)
DWR GW Subbasin Name: Santa Clara Valley - Santa Clara (2-009.02)
Disadvantaged Community:
Coordinate Source: Google Geocode
Discharge Cause: Unknown
Discharge Source: Tank, Other
Facility Project Sub Type:
Calenviroscreen 3 Score: 86-90%
Calenviroscreen 4 Score: 85-90%
File Location: Regional Board
Site History:

TPH-G, TPH-D, CHLORINATED VOCS IN GROUNDWATER This site was formerly a manufacturing facility. Spills/leaks from aboveground and underground storage tanks has released contaminants to soil and groundwater.

Cleanup Sites from GeoTracker Cleanup Sites Data Download - Status History

Status: Open - Site Assessment
Status Date: 2000-08-24 00:00:00

Status: Open - Verification Monitoring
Status Date: 2022-03-28 00:00:00

Status: Open - Case Begin Date
Status Date: 1986-01-01 00:00:00

Status: Open - Inactive
Status Date: 2020-01-09 00:00:00

Cleanup Sites from GeoTracker Cleanup Sites Data Download - Regulatory Contacts

Contact Type: Regional Board Caseworker - Primary Caseworker
Contact Name: AVA CASTANHA
Organization Name: SAN FRANCISCO BAY RWQCB (REGION 2)
Address: 1515 Clay St. Suite 1400
City: OAKLAND
Email: ava.castanha@waterboards.ca.gov
Phone No: 5106222300

| Map Key | Number of Records | Direction | Distance (mi/ft) | Elev/Diff (ft) | Site | DB |
|---------|-------------------|-----------|------------------|----------------|------|----|
|---------|-------------------|-----------|------------------|----------------|------|----|

Cleanup Program Sites from GeoTracker Search - Regulatory Profile

Project Status:
Cuf Claim No:
CUF Priority Assign:
CUF Amount Paid:
Composting Method:
Facility Type:
WDR Place Type:
WDR File No:
WDR Order No:
File Location: REGIONAL BOARD
User Defined Beneficial Use:
Designated Beneficial Use: MUN, AGR, IND, PROC
Designated Beneficial Use Desc: Municipal and Domestic Supply, Agricultural Supply, Industrial Service Supply, Industrial Process Supply
Project Oversight Agencies:
Report Link: https://geotracker.waterboards.ca.gov/profile_report?global_id=SL0608593920
Cleanup Status Detail: OPEN - VERIFICATION MONITORING AS OF 3/28/2022
Potential COC: DIESEL, GASOLINE, SOLVENTS
Potential Media of Concern: OTHER GROUNDWATER (USES OTHER THAN DRINKING WATER)
Groundwater Monitoring Freq:
DWR GW Sub Basin: Santa Clara Valley - Santa Clara (2-009.02)
CalWater Watershed Name: Santa Clara - Coyote Creek (205.30)
Post Closure Site Management:
Future Land Use:
Cleanup Oversight Agencies: SAN FRANCISCO BAY RWQCB (REGION 2) (LEAD) - CASE #: 43S0741
CASEWORKER: AVA CASTANHA
Cleanup History Link: https://geotracker.waterboards.ca.gov/profile_report_include?global_id=SL0608593920&tabname=regulatoryhistory
Site History:

TPH-G, TPH-D, CHLORINATED VOCS IN GROUNDWATER
This site was formerly a manufacturing facility. Spills/leaks from aboveground and underground storage tanks has released contaminants to soil and groundwater.

Sites from GeoTracker Search - Regulatory Activities (as of Jan 25, 2023)

Action Type: Other Regulatory Actions
Action: Staff Letter
Action Date: 5/30/2003
Received Issue Date: 5/30/2003
Doc Link:
Title Description Comments:

Action Type: Other Regulatory Actions
Action: Staff Letter
Action Date: 3/9/2001
Received Issue Date: 3/9/2001
Doc Link:
Title Description Comments:

Action Type: Other Regulatory Actions
Action: Staff Letter
Action Date: 1/28/2001
Received Issue Date: 1/28/2001
Doc Link:
Title Description Comments:

Action Type: Other Regulatory Actions
Action: Staff Letter
Action Date: 8/24/2000
Received Issue Date: 8/24/2000
Doc Link:

| Map Key | Number of Records | Direction | Distance (mi/ft) | Elev/Diff (ft) | Site | DB |
|---------|-------------------|-----------|------------------|----------------|------|----|
|---------|-------------------|-----------|------------------|----------------|------|----|

Title Description Comments:

Action Type: Leak Action
Action: Leak Discovery
Action Date: 1/1/2000
Received Issue Date:
Doc Link:
Title Description Comments:

Action Type: Leak Action
Action: Leak Reported
Action Date: 1/1/2000
Received Issue Date:
Doc Link:
Title Description Comments:

Action Type: Leak Action
Action: Leak Stopped
Action Date: 1/1/1986
Received Issue Date:
Doc Link:
Title Description Comments:

Action Type: Response Requested - Other
Action: Correspondence
Action Date: 10/5/2021
Received Issue Date: 10/5/2021
Doc Link: https://geotracker.waterboards.ca.gov/view_documents_all?global_id=SL0608593920&doc_id=6064424
Title Description Comments:

Email correspondence

Action Type: Other Regulatory Actions
Action: Annual Estimation Letter
Action Date: 8/4/2021
Received Issue Date: 8/4/2021
Doc Link: https://geotracker.waterboards.ca.gov/view_documents?global_id=SL0608593920&enforcement_id=6472767&temptable=ENFORCEMENT

Title Description Comments:

Annual Estimation Letter FY 21-22

Action Type: Response Requested - Other
Action: Request for Closure
Action Date: 7/28/2021
Received Issue Date: 7/28/2021
Doc Link: https://geotracker.waterboards.ca.gov/view_documents_all?global_id=SL0608593920&doc_id=6054787
Title Description Comments:

Action Type: Other Regulatory Actions
Action: Annual Estimation Letter
Action Date: 8/14/2019
Received Issue Date: 8/14/2019
Doc Link: https://geotracker.waterboards.ca.gov/view_documents?global_id=SL0608593920&enforcement_id=6412981&temptable=ENFORCEMENT

Title Description Comments:

Annual Cost Estimate Letter 2019-2020

Action Type: Other Regulatory Actions
Action: Annual Estimation Letter
Action Date: 7/26/2018
Received Issue Date: 7/26/2018

| Map Key | Number of Records | Direction | Distance (mi/ft) | Elev/Diff (ft) | Site | DB |
|------------------------------------|---|--|-------------------------|-----------------------|---|-----------|
| Doc Link: | | | | | https://geotracker.waterboards.ca.gov/view_documents?global_id=SL0608593920&enforcement_id=6366265&temptable=ENFORCEMENT | |
| Title Description Comments: | Annual Estimate Letter 2018/2019 | | | | | |
| Action Type: | | Other Regulatory Actions | | | | |
| Action: | | Annual Estimation Letter - #43S0741 | | | | |
| Action Date: | | 7/9/2015 | | | | |
| Received Issue Date: | | 7/9/2015 | | | | |
| Doc Link: | | | | | https://geotracker.waterboards.ca.gov/view_documents?global_id=SL0608593920&enforcement_id=6252138&temptable=ENFORCEMENT | |
| Title Description Comments: | Annual Estimate for SCP Cost Recovery Oversight for Las Plumas Warehouse Site, 1608 Las Plumas Avenue, San Jose, Santa Clara County | | | | | |
| Action Type: | | Agreements | | | | |
| Action: | | Cost Recovery Agreement / N. of Reimbursement - #43S0741 | | | | |
| Action Date: | | 7/18/2014 | | | | |
| Received Issue Date: | | 7/18/2014 | | | | |
| Doc Link: | | | | | https://geotracker.waterboards.ca.gov/view_documents?global_id=SL0608593920&enforcement_id=6215611&temptable=ENFORCEMENT | |
| Title Description Comments: | Annual Estimate for SCP Cost Recovery Oversight for Las Plumas Warehouse Site, 1608 Las Plumas Avenue, San Jose, Santa Clara County | | | | | |
| Action Type: | | Agreements | | | | |
| Action: | | Cost Recovery Agreement / N. of Reimbursement | | | | |
| Action Date: | | 7/8/2013 | | | | |
| Received Issue Date: | | 7/8/2013 | | | | |
| Doc Link: | | | | | https://geotracker.waterboards.ca.gov/view_documents?global_id=SL0608593920&enforcement_id=6166551&temptable=ENFORCEMENT | |
| Title Description Comments: | Annual Estimate Letter for Cost Recovery | | | | | |
| Action Type: | | Other Regulatory Actions | | | | |
| Action: | | Staff Letter | | | | |
| Action Date: | | 2/17/2011 | | | | |
| Received Issue Date: | | 2/17/2011 | | | | |
| Doc Link: | | | | | https://geotracker.waterboards.ca.gov/view_documents?global_id=SL0608593920&enforcement_id=6078361&temptable=ENFORCEMENT | |
| Title Description Comments: | Letter approving time extension for work plan | | | | | |
| Action Type: | | Other Regulatory Actions | | | | |
| Action: | | Technical Correspondence / Assistance / Other | | | | |
| Action Date: | | 12/23/2010 | | | | |
| Received Issue Date: | | 12/23/2010 | | | | |
| Doc Link: | | | | | https://geotracker.waterboards.ca.gov/view_documents?global_id=SL0608593920&enforcement_id=6072836&temptable=ENFORCEMENT | |
| Title Description Comments: | Letter re. redevelopment plans for site. | | | | | |
| Action Type: | | Other Regulatory Actions | | | | |
| Action: | | Staff Letter | | | | |
| Action Date: | | 12/23/2010 | | | | |
| Received Issue Date: | | 12/23/2010 | | | | |
| Doc Link: | | | | | https://geotracker.waterboards.ca.gov/view_documents?global_id=SL0608593920&enforcement_id=6072839&temptable=ENFORCEMENT | |
| Title Description Comments: | Letter requiring work plan | | | | | |

| Map Key | Number of Records | Direction | Distance (mi/ft) | Elev/Diff (ft) | Site | DB |
|---------|-------------------|-----------|------------------|----------------|------|----|
|---------|-------------------|-----------|------------------|----------------|------|----|

Sites from GeoTracker Search - Documents (as of Jan 25, 2023)

| | | | |
|-----------------------|---|-----------------------|-------------|
| Document Type: | Monitoring Reports | Document Date: | 1/17/2006* |
| Type: | MONITORING REPORT - QUARTERLY | Submitted: | |
| Submitted By: | GEOFF BLAIR (RP) | | |
| Title: | 2005 4TH QUARTER GROUNDWATER MONITORING REPORT | | |
| Title Link: | https://geotracker.waterboards.ca.gov/esi/uploads/geo_report/1238564252/SL0608593920.PDF | | |
| Document Type: | Site Documents | Document Date: | 2/6/2004* |
| Type: | WELL INSTALLATION WORKPLAN | Submitted: | |
| Submitted By: | GEOFF BLAIR (RP) | | |
| Title: | WELL INSTALLATION WORK PLAN - FEB 2004 | | |
| Title Link: | https://geotracker.waterboards.ca.gov/esi/uploads/geo_report/5657107710/SL0608593920.PDF | | |
| Document Type: | Site Documents | Document Date: | 9/30/2003* |
| Type: | WELL INSTALLATION REPORT | Submitted: | |
| Submitted By: | GEOFF BLAIR (RP) | | |
| Title: | MONITORING WELL INSTALLATION REPORT SEPTEMBER 2003 | | |
| Title Link: | https://geotracker.waterboards.ca.gov/esi/uploads/geo_report/6943011820/SL0608593920.PDF | | |
| Document Type: | Monitoring Reports | Document Date: | 4/1/2020 |
| Type: | MONITORING REPORT - SEMI-ANNUALLY | Submitted: | |
| Submitted By: | MOORE TWINING (AUTH_RP) | | |
| Title: | 2020 FIRST SEMI-ANNUAL GROUNDWATER MONITORING REPORT | | |
| Title Link: | https://geotracker.waterboards.ca.gov/esi/uploads/geo_report/6478694081/SL0608593920.PDF | | |
| Document Type: | Monitoring Reports | Document Date: | 11/1/2012* |
| Type: | MONITORING REPORT - SEMI-ANNUALLY | Submitted: | |
| Submitted By: | MOORE TWINING (AUTH_RP) | | |
| Title: | 2012 SECOND SEMI-ANNUAL GROUNDWATER MONITORING REPORT | | |
| Title Link: | https://geotracker.waterboards.ca.gov/esi/uploads/geo_report/8484220385/SL0608593920.PDF | | |
| Document Type: | Monitoring Reports | Document Date: | 5/21/2010* |
| Type: | MONITORING REPORT - QUARTERLY | Submitted: | |
| Submitted By: | RRM INC. (AUTH_RP) | | |
| Title: | QUARTERLY GROUNDWATER MONITORING REPORT FIRST QUARTER 2010 | | |
| Title Link: | https://geotracker.waterboards.ca.gov/esi/uploads/geo_report/8888123512/SL0608593920.PDF | | |
| Document Type: | Monitoring Reports | Document Date: | 12/3/2009* |
| Type: | MONITORING REPORT - QUARTERLY | Submitted: | |
| Submitted By: | RRM INC. (AUTH_RP) | | |
| Title: | QUARTERLY GROUNDWATER MONITORING REPORT THIRD QUARTER 2009 | | |
| Title Link: | https://geotracker.waterboards.ca.gov/esi/uploads/geo_report/6929877042/SL0608593920.PDF | | |
| Document Type: | Monitoring Reports | Document Date: | 2/16/2009* |
| Type: | MONITORING REPORT - QUARTERLY | Submitted: | |
| Submitted By: | RRM INC. (AUTH_RP) | | |
| Title: | QUARTERLY GROUNDWATER MONITORING REPORT, FOURTH QUARTER 2008 | | |
| Title Link: | https://geotracker.waterboards.ca.gov/esi/uploads/geo_report/5114711940/SL0608593920.PDF | | |
| Document Type: | Monitoring Reports | Document Date: | 11/16/2008* |
| Type: | MONITORING REPORT - QUARTERLY | Submitted: | |
| Submitted By: | RRM INC. (AUTH_RP) | | |
| Title: | QUARTERLY GROUNDWATER MONITORING REPORT, THIRD QUARTER 2008 | | |
| Title Link: | https://geotracker.waterboards.ca.gov/esi/uploads/geo_report/7659369230/SL0608593920.PDF | | |
| Document Type: | Monitoring Reports | Document Date: | 4/15/2008* |
| Type: | MONITORING REPORT - QUARTERLY | Submitted: | |
| Submitted By: | RRM INC. (AUTH_RP) | | |
| Title: | QUARTERLY GROUNDWATER MONITORING REPORT, FOURTH QUARTER 2007 | | |
| Title Link: | https://geotracker.waterboards.ca.gov/esi/uploads/geo_report/4176180183/SL0608593920.PDF | | |
| Document Type: | Monitoring Reports | Document Date: | 7/7/2006* |
| Type: | MONITORING REPORT - QUARTERLY | Submitted: | |
| Submitted By: | RRM INC. (AUTH_RP) | | |
| Title: | QUARTERLY GROUNDWATER MONITORING REPORT SECOND QUARTER 2006 | | |

| Map Key | Number of Records | Direction | Distance (mi/ft) | Elev/Diff (ft) | Site | DB |
|-----------------------|---|------------------|-------------------------|-----------------------|---|-----------|
| Title Link: | | | | | https://geotracker.waterboards.ca.gov/esi/uploads/geo_report/8619260489/SL0608593920.PDF | |
| Document Type: | Site Documents | | | | Document Date: 8/14/2019 | |
| Type: | ANNUAL ESTIMATION LETTER | | | | Submitted: | |
| Submitted By: | MADJID DELKASH (REGULATOR) | | | | | |
| Title: | ANNUAL COST ESTIMATE LETTER 2019-2020 | | | | | |
| Title Link: | https://geotracker.waterboards.ca.gov/view_documents?global_id=SL0608593920&enforcement_id=6412981 | | | | | |
| Document Type: | Site Documents | | | | Document Date: 12/23/2010 | |
| Type: | TECHNICAL CORRESPONDENCE / ASSISTANCE / OTHER | | | | Submitted: | |
| Submitted By: | DAVID BARR (REGULATOR) | | | | | |
| Title: | LETTER RE. REDEVELOPMENT PLANS FOR SITE. | | | | | |
| Title Link: | https://geotracker.waterboards.ca.gov/view_documents?global_id=SL0608593920&enforcement_id=6072836 | | | | | |
| Document Type: | Site Documents | | | | Document Date: 1/1/2001* | |
| Type: | SOIL AND WATER INVESTIGATION REPORT | | | | Submitted: | |
| Submitted By: | GEOFF BLAIR (RP) | | | | | |
| Title: | JANUARY 2001 SOIL AND GROUNDWATER INVESTIGATION | | | | | |
| Title Link: | https://geotracker.waterboards.ca.gov/esi/uploads/geo_report/8217562675/SL0608593920.PDF | | | | | |
| Document Type: | Monitoring Reports | | | | Document Date: 9/29/2020 | |
| Type: | MONITORING REPORT - SEMI-ANNUALLY | | | | Submitted: | |
| Submitted By: | MOORE TWINING (AUTH_RP) | | | | | |
| Title: | 2020 SECOND SEMI-ANNUAL GROUNDWATER MONITORING REPORT | | | | | |
| Title Link: | https://geotracker.waterboards.ca.gov/esi/uploads/geo_report/3060784101/SL0608593920.PDF | | | | | |
| Document Type: | Monitoring Reports | | | | Document Date: 3/28/2016* | |
| Type: | MONITORING REPORT - SEMI-ANNUALLY | | | | Submitted: | |
| Submitted By: | MOORE TWINING (AUTH_RP) | | | | | |
| Title: | 2016 FIRST SEMI-ANNUAL GROUNDWATER MONITORING REPORT | | | | | |
| Title Link: | https://geotracker.waterboards.ca.gov/esi/uploads/geo_report/8195341646/SL0608593920.PDF | | | | | |
| Document Type: | Monitoring Reports | | | | Document Date: 9/11/2015* | |
| Type: | MONITORING REPORT - SEMI-ANNUALLY | | | | Submitted: | |
| Submitted By: | MOORE TWINING (AUTH_RP) | | | | | |
| Title: | 2015 SECOMD DEMI-ANNUAL GROUNDWATER MONITORING REPORT | | | | | |
| Title Link: | https://geotracker.waterboards.ca.gov/esi/uploads/geo_report/8912886202/SL0608593920.PDF | | | | | |
| Document Type: | Monitoring Reports | | | | Document Date: 4/10/2015* | |
| Type: | MONITORING REPORT - SEMI-ANNUALLY | | | | Submitted: | |
| Submitted By: | MOORE TWINING (AUTH_RP) | | | | | |
| Title: | 2015 FIRST SEMI-ANNUAL GROUNDWATER MONITORING REPORT | | | | | |
| Title Link: | https://geotracker.waterboards.ca.gov/esi/uploads/geo_report/3858374893/SL0608593920.PDF | | | | | |
| Document Type: | Monitoring Reports | | | | Document Date: 5/20/2011* | |
| Type: | MONITORING REPORT - SEMI-ANNUALLY | | | | Submitted: | |
| Submitted By: | RRM INC. (AUTH_RP) | | | | | |
| Title: | FIRST SEMIANNUAL GROUNDWATER MONITORING REPORT, 2011 | | | | | |
| Title Link: | https://geotracker.waterboards.ca.gov/esi/uploads/geo_report/3715061247/SL0608593920.PDF | | | | | |
| Document Type: | Monitoring Reports | | | | Document Date: 12/4/2007* | |
| Type: | MONITORING REPORT - QUARTERLY | | | | Submitted: | |
| Submitted By: | RRM INC. (AUTH_RP) | | | | | |
| Title: | QUARTERLY GROUNDWATER MONITORING REPORT, THIRD QUARTER 2007 | | | | | |
| Title Link: | https://geotracker.waterboards.ca.gov/esi/uploads/geo_report/3013722062/SL0608593920.PDF | | | | | |
| Document Type: | Monitoring Reports | | | | Document Date: 9/30/2004* | |
| Type: | MONITORING REPORT - QUARTERLY | | | | Submitted: | |
| Submitted By: | GEOFF BLAIR (RP) | | | | | |
| Title: | 2004 3RD QUARTER GROUNDWATER MONITORING REPORT | | | | | |
| Title Link: | https://geotracker.waterboards.ca.gov/esi/uploads/geo_report/7209221601/SL0608593920.PDF | | | | | |
| Document Type: | Site Documents | | | | Document Date: 7/28/2021 | |
| Type: | REQUEST FOR CLOSURE | | | | Submitted: | |
| Submitted By: | MADJID DELKASH (REGULATOR) | | | | | |
| Title: | REQUEST FOR CLOSURE | | | | | |
| Title Link: | https://geotracker.waterboards.ca.gov/view_documents?global_id=SL0608593920&document_id=6054787 | | | | | |

| Map Key | Number of Records | Direction | Distance (mi/ft) | Elev/Diff (ft) | Site | DB |
|--|---|------------------|-------------------------|--|-------------|-----------|
| Document Type: Type: Submitted By: Title: Title Link: | Site Documents ANNUAL ESTIMATION LETTER MADELEINE LITTLE (REGULATOR) ANNUAL ESTIMATE LETTER 2018/2019 https://geotracker.waterboards.ca.gov/view_documents?global_id=SL0608593920&enforcement_id=6366265 | | | Document Date: Submitted: | 7/26/2018 | |
| Document Type: Type: Submitted By: Title: Title Link: | Site Documents STAFF LETTER DAVID BARR (REGULATOR) LETTER REQUIRING WORK PLAN https://geotracker.waterboards.ca.gov/view_documents?global_id=SL0608593920&enforcement_id=6072839 | | | Document Date: Submitted: | 12/23/2010 | |
| Document Type: Type: Submitted By: Title: Title Link: | Site Documents LETTER DAVID BARR (REGULATOR) PROPOSAL TO INSTALL TWO MODULAR/PORTABLE UNITS AT THE LAS PLUMAS WAREHOUSE SITE https://geotracker.waterboards.ca.gov/site_documents/5496357560/Las%20Plumas%2Dltr9%20%202%2D1%2D08%2Epdf | | | Document Date: Submitted: | 2/5/2008 | |
| Document Type: Type: Submitted By: Title: Title Link: | Monitoring Reports MONITORING REPORT - SEMI-ANNUALLY MOORE TWINING (AUTH_RP) 2014 FIRST SEMI-ANNUAL GROUNDWATER MONITORING REPORT https://geotracker.waterboards.ca.gov/esi/uploads/geo_report/6731530368/SL0608593920.PDF | | | Document Date: Submitted: | 4/25/2014* | |
| Document Type: Type: Submitted By: Title: Title Link: | Monitoring Reports MONITORING REPORT - SEMI-ANNUALLY MOORE TWINING (AUTH_RP) 2013 FIRST SEMI-ANNUAL GROUNDWATER MONITORING REPORT https://geotracker.waterboards.ca.gov/esi/uploads/geo_report/3899213671/SL0608593920.PDF | | | Document Date: Submitted: | 3/11/2013* | |
| Document Type: Type: Submitted By: Title: Title Link: | Monitoring Reports MONITORING REPORT - QUARTERLY RRM INC. (AUTH_RP) QUARTERLY GROUNDWATER MONITORING REPORT FIRST QUARTER 2009 https://geotracker.waterboards.ca.gov/esi/uploads/geo_report/2121003508/SL0608593920.PDF | | | Document Date: Submitted: | 5/15/2009* | |
| Document Type: Type: Submitted By: Title: Title Link: | Monitoring Reports MONITORING REPORT - QUARTERLY RRM INC. (AUTH_RP) QUARTERLY GROUNDWATER MONITORING REPORT, FIRST QUARTER 2008 https://geotracker.waterboards.ca.gov/esi/uploads/geo_report/6324993312/SL0608593920.PDF | | | Document Date: Submitted: | 4/29/2008* | |
| Document Type: Type: Submitted By: Title: Title Link: | Site Documents CORRESPONDENCE AVA CASTANHA (REGULATOR) EMAIL CORRESPONDENCE https://geotracker.waterboards.ca.gov/view_documents?global_id=SL0608593920&document_id=6064424 | | | Document Date: Submitted: | 10/5/2021 | |
| Document Type: Type: Submitted By: Title: Title Link: | Site Documents ANNUAL ESTIMATION LETTER ASHA TURMAN (REGULATOR) ANNUAL ESTIMATE FOR SCP COST RECOVERY OVERSIGHT FOR LAS PLUMAS WAREHOUSE SITE, 1608 LAS PLUMAS AVENUE, SAN JOSE, SANTA CLARA COUNTY https://geotracker.waterboards.ca.gov/view_documents?global_id=SL0608593920&enforcement_id=6252138 | | | Document Date: Submitted: | 7/9/2015 | |
| Document Type: Type: Submitted By: Title: Title Link: | Site Documents SITE INVESTIGATION RRM INC. (AUTH_RP) ADDITIONAL SITE INVESTIGATION RESULTS https://geotracker.waterboards.ca.gov/esi/uploads/geo_report/8893662810/SL0608593920.PDF | | | Document Date: Submitted: | 12/3/2009 | |
| Document Type: Type: Submitted By: Title: Title Link: | Monitoring Reports MONITORING REPORT - SEMI-ANNUALLY MOORE TWINING (AUTH_RP) SECOND SEMI ANNUAL REPORT 2016 https://geotracker.waterboards.ca.gov/esi/uploads/geo_report/7236509859/SL0608593920.PDF | | | Document Date: Submitted: | 9/28/2016* | |

| Map Key | Number of Records | Direction | Distance (mi/ft) | Elev/Diff (ft) | Site | DB |
|-----------------------|---|------------------|-------------------------|-----------------------|-----------------------------------|-----------|
| Document Type: | Monitoring Reports | | | | Document Date: 12/7/2006* | |
| Type: | MONITORING REPORT - QUARTERLY | | | | Submitted: | |
| Submitted By: | RRM INC. (AUTH_RP) | | | | | |
| Title: | QUARTERLY GROUNDWATER MONITORING REPORT THIRD QUARTER 2006 | | | | | |
| Title Link: | https://geotracker.waterboards.ca.gov/esi/uploads/geo_report/9585645914/SL0608593920.PDF | | | | | |
| Document Type: | Site Documents | | | | Document Date: 6/19/2001* | |
| Type: | SOIL AND WATER INVESTIGATION REPORT | | | | Submitted: | |
| Submitted By: | GEOFF BLAIR (RP) | | | | | |
| Title: | JUNE 2001 SUPPLEMENTAL SOIL AND GROUNDWATER INVESTIGATION | | | | | |
| Title Link: | https://geotracker.waterboards.ca.gov/esi/uploads/geo_report/3566364943/SL0608593920.PDF | | | | | |
| Document Type: | Monitoring Reports | | | | Document Date: 10/29/2021* | |
| Type: | MONITORING REPORT - SEMI-ANNUALLY | | | | Submitted: | |
| Submitted By: | MOORE TWINING (AUTH_RP) | | | | | |
| Title: | 2021 SECOND SEMI-ANNUAL GROUNDWATER MONITORING REPORT | | | | | |
| Title Link: | https://geotracker.waterboards.ca.gov/esi/uploads/geo_report/9388697743/SL0608593920.PDF | | | | | |
| Document Type: | Monitoring Reports | | | | Document Date: 9/18/2019 | |
| Type: | MONITORING REPORT - SEMI-ANNUALLY | | | | Submitted: | |
| Submitted By: | MOORE TWINING (AUTH_RP) | | | | | |
| Title: | 2019 SECOND SEMI-ANNUAL GROUNDWATER MONITORING REPORT | | | | | |
| Title Link: | https://geotracker.waterboards.ca.gov/esi/uploads/geo_report/9967383265/SL0608593920.PDF | | | | | |
| Document Type: | Monitoring Reports | | | | Document Date: 9/12/2018* | |
| Type: | MONITORING REPORT - SEMI-ANNUALLY | | | | Submitted: | |
| Submitted By: | MOORE TWINING (AUTH_RP) | | | | | |
| Title: | 2018 SECOND SEMI-ANNUAL GROUNDWATER MONITORING REPORT | | | | | |
| Title Link: | https://geotracker.waterboards.ca.gov/esi/uploads/geo_report/6832635700/SL0608593920.PDF | | | | | |
| Document Type: | Monitoring Reports | | | | Document Date: 9/12/2018* | |
| Type: | MONITORING REPORT - SEMI-ANNUALLY | | | | Submitted: | |
| Submitted By: | MOORE TWINING (AUTH_RP) | | | | | |
| Title: | 2018 SECOND SEMI-ANNUAL GROUNDWATER MONITORING REPORT | | | | | |
| Title Link: | https://geotracker.waterboards.ca.gov/esi/uploads/geo_report/2937246918/SL0608593920.PDF | | | | | |
| Document Type: | Monitoring Reports | | | | Document Date: 4/17/2018* | |
| Type: | MONITORING REPORT - SEMI-ANNUALLY | | | | Submitted: | |
| Submitted By: | MOORE TWINING (AUTH_RP) | | | | | |
| Title: | 2018 FIRST SEMI-ANNUAL GROUNDWATER MONITORING REPORT | | | | | |
| Title Link: | https://geotracker.waterboards.ca.gov/esi/uploads/geo_report/7939636468/SL0608593920.PDF | | | | | |
| Document Type: | Monitoring Reports | | | | Document Date: 10/9/2014* | |
| Type: | MONITORING REPORT - SEMI-ANNUALLY | | | | Submitted: | |
| Submitted By: | MOORE TWINING (AUTH_RP) | | | | | |
| Title: | LAS PLUMAS WAREHOUSE - SECOND SEMI ANNUAL REPORT 2014 | | | | | |
| Title Link: | https://geotracker.waterboards.ca.gov/esi/uploads/geo_report/1388582348/SL0608593920.PDF | | | | | |
| Document Type: | Monitoring Reports | | | | Document Date: 4/27/2022* | |
| Type: | MONITORING REPORT - SEMI-ANNUALLY | | | | Submitted: | |
| Submitted By: | MOORE TWINING (AUTH_RP) | | | | | |
| Title: | 2022 FIRST SEMI-ANNUAL GROUNDWATER MONITORING REPORT | | | | | |
| Title Link: | https://geotracker.waterboards.ca.gov/esi/uploads/geo_report/4447056472/SL0608593920.PDF | | | | | |
| Document Type: | Monitoring Reports | | | | Document Date: 4/7/2021 | |
| Type: | MONITORING REPORT - SEMI-ANNUALLY | | | | Submitted: | |
| Submitted By: | MOORE TWINING (AUTH_RP) | | | | | |
| Title: | 2021 FIRST SEMI-ANNUAL GROUNDWATER MONITORING REPORT | | | | | |
| Title Link: | https://geotracker.waterboards.ca.gov/esi/uploads/geo_report/1622882425/SL0608593920.PDF | | | | | |
| Document Type: | Monitoring Reports | | | | Document Date: 10/18/2017* | |
| Type: | MONITORING REPORT - SEMI-ANNUALLY | | | | Submitted: | |
| Submitted By: | MOORE TWINING (AUTH_RP) | | | | | |
| Title: | SECOND SEMI-ANNUAL GROUNDWATER MONITORING REPORT | | | | | |
| Title Link: | https://geotracker.waterboards.ca.gov/esi/uploads/geo_report/2421202242/SL0608593920.PDF | | | | | |
| Document Type: | Monitoring Reports | | | | Document Date: 3/21/2017* | |
| Type: | MONITORING REPORT - SEMI-ANNUALLY | | | | Submitted: | |

| Map Key | Number of Records | Direction | Distance (mi/ft) | Elev/Diff (ft) | Site | DB |
|-----------------------|---|---|------------------|-----------------------|-------------|----|
| Submitted By: | | MOORE TWINING (AUTH_RP) | | | | |
| Title: | | 2017 FIRST SEMI-ANNUAL GROUNDWATER MONITORING REPORT | | | | |
| Title Link: | | https://geotracker.waterboards.ca.gov/esi/uploads/geo_report/1105452120/SL0608593920.PDF | | | | |
| Document Type: | Monitoring Reports | | | Document Date: | 10/15/2013* | |
| Type: | MONITORING REPORT - SEMI-ANNUALLY | | | Submitted: | | |
| Submitted By: | | MOORE TWINING (AUTH_RP) | | | | |
| Title: | | 2013 SECOND SEMI-ANNUAL GROUNDWATER MONITORING REPORT | | | | |
| Title Link: | | https://geotracker.waterboards.ca.gov/esi/uploads/geo_report/2396427214/SL0608593920.PDF | | | | |
| Document Type: | Monitoring Reports | | | Document Date: | 7/31/2009* | |
| Type: | MONITORING REPORT - QUARTERLY | | | Submitted: | | |
| Submitted By: | | AECOM TECHNICAL SERVICES, INC. SAN JOSE (AUTH_RP) | | | | |
| Title: | | 2Q2009 GROUNDWATER MONITORING REPORT | | | | |
| Title Link: | | https://geotracker.waterboards.ca.gov/esi/uploads/geo_report/6949016749/SL0608593920.PDF | | | | |
| Document Type: | Monitoring Reports | | | Document Date: | 2/22/2007* | |
| Type: | MONITORING REPORT - QUARTERLY | | | Submitted: | | |
| Submitted By: | | RRM INC. (AUTH_RP) | | | | |
| Title: | | QUARTERLY GROUNDWATER MONITORING REPORT FOURTH QUARTER 2006 | | | | |
| Title Link: | | https://geotracker.waterboards.ca.gov/esi/uploads/geo_report/8791059732/SL0608593920.PDF | | | | |
| Document Type: | Site Documents | | | Document Date: | 8/4/2021 | |
| Type: | ANNUAL ESTIMATION LETTER | | | Submitted: | | |
| Submitted By: | | MADJID DELKASH (REGULATOR) | | | | |
| Title: | | ANNUAL ESTIMATION LETTER FY 21-22 | | | | |
| Title Link: | | https://geotracker.waterboards.ca.gov/view_documents?global_id=SL0608593920&enforcement_id=6472767 | | | | |
| Document Type: | Site Documents | | | Document Date: | 7/18/2014 | |
| Type: | COST RECOVERY AGREEMENT / N. OF REIMBURSEMENT | | | Submitted: | | |
| Submitted By: | | ASHA TURMAN (REGULATOR) | | | | |
| Title: | | ANNUAL ESTIMATE FOR SCP COST RECOVERY OVERSIGHT FOR LAS PLUMAS WAREHOUSE SITE, 1608 LAS PLUMAS AVENUE, SAN JOSE, SANTA CLARA COUNTY | | | | |
| Title Link: | | https://geotracker.waterboards.ca.gov/view_documents?global_id=SL0608593920&enforcement_id=6215611 | | | | |
| Document Type: | Site Documents | | | Document Date: | 2/17/2011 | |
| Type: | STAFF LETTER | | | Submitted: | | |
| Submitted By: | | DAVID BARR (REGULATOR) | | | | |
| Title: | | LETTER APPROVING TIME EXTENSION FOR WORK PLAN | | | | |
| Title Link: | | https://geotracker.waterboards.ca.gov/view_documents?global_id=SL0608593920&enforcement_id=6078361 | | | | |
| Document Type: | Monitoring Reports | | | Document Date: | 3/28/2019* | |
| Type: | MONITORING REPORT - SEMI-ANNUALLY | | | Submitted: | | |
| Submitted By: | | MOORE TWINING (AUTH_RP) | | | | |
| Title: | | FIRST SEMI ANNUAL REPORT 2019 - LAS PLUMAS | | | | |
| Title Link: | | https://geotracker.waterboards.ca.gov/esi/uploads/geo_report/1640570521/SL0608593920.PDF | | | | |
| Document Type: | Monitoring Reports | | | Document Date: | 10/26/2012* | |
| Type: | MONITORING REPORT - SEMI-ANNUALLY | | | Submitted: | | |
| Submitted By: | | RRM INC. (AUTH_RP) | | | | |
| Title: | | SECOND SEMI ANNUAL GROUNDWATER MONITORING REPORT, 2011 | | | | |
| Title Link: | | https://geotracker.waterboards.ca.gov/esi/uploads/geo_report/4784347474/SL0608593920.PDF | | | | |
| Document Type: | Monitoring Reports | | | Document Date: | 10/27/2010* | |
| Type: | MONITORING REPORT - SEMI-ANNUALLY | | | Submitted: | | |
| Submitted By: | | RRM INC. (AUTH_RP) | | | | |
| Title: | | GROUNDWATER MONITORING REPORT THIRD QUARTER 2010 | | | | |
| Title Link: | | https://geotracker.waterboards.ca.gov/esi/uploads/geo_report/7170685768/SL0608593920.PDF | | | | |
| Document Type: | Monitoring Reports | | | Document Date: | 8/22/2008* | |
| Type: | MONITORING REPORT - QUARTERLY | | | Submitted: | | |
| Submitted By: | | RRM INC. (AUTH_RP) | | | | |
| Title: | | QUARTERLY GROUNDWATER MONITORING REPORT, SECOND QUARTER 2008 | | | | |
| Title Link: | | https://geotracker.waterboards.ca.gov/esi/uploads/geo_report/1288286507/SL0608593920.PDF | | | | |
| Document Type: | Monitoring Reports | | | Document Date: | 6/8/2007* | |
| Type: | MONITORING REPORT - QUARTERLY | | | Submitted: | | |
| Submitted By: | | RRM INC. (AUTH_RP) | | | | |

| Map Key | Number of Records | Direction | Distance (mi/ft) | Elev/Diff (ft) | Site | DB |
|-----------------------|---|---|-------------------------|-----------------------|-------------|-----------|
| Title: | | QUARTERLY GROUNDWATER MONITORING REPORT, FIRST QUARTER 2007 | | | | |
| Title Link: | | https://geotracker.waterboards.ca.gov/esi/uploads/geo_report/6747464835/SL0608593920.PDF | | | | |
| Document Type: | Monitoring Reports | | | Document Date: | 6/29/2004* | |
| Type: | MONITORING REPORT - QUARTERLY | | | Submitted: | | |
| Submitted By: | GEOFF BLAIR (RP) | | | | | |
| Title: | 2004 2ND QUARTER GROUNDWATER MONITORING REPORT | | | | | |
| Title Link: | https://geotracker.waterboards.ca.gov/esi/uploads/geo_report/2646807670/SL0608593920.PDF | | | | | |
| Document Type: | Monitoring Reports | | | Document Date: | 12/30/2003* | |
| Type: | MONITORING REPORT - QUARTERLY | | | Submitted: | | |
| Submitted By: | GEOFF BLAIR (RP) | | | | | |
| Title: | 2003 4TH QUARTER GROUNDWATER MONITORING REPORT | | | | | |
| Title Link: | https://geotracker.waterboards.ca.gov/esi/uploads/geo_report/6120624005/SL0608593920.PDF | | | | | |
| Document Type: | Site Documents | | | Document Date: | 7/8/2013 | |
| Type: | COST RECOVERY AGREEMENT / N. OF REIMBURSEMENT | | | Submitted: | | |
| Submitted By: | MICHAEL WRIGLEY (REGULATOR) | | | | | |
| Title: | ANNUAL ESTIMATE LETTER FOR COST RECOVERY | | | | | |
| Title Link: | https://geotracker.waterboards.ca.gov/view_documents?global_id=SL0608593920&enforcement_id=6166551 | | | | | |
| Document Type: | Site Documents | | | Document Date: | 10/16/2011* | |
| Type: | SITE ASSESSMENT REPORT | | | Submitted: | | |
| Submitted By: | RRM INC. (AUTH_RP) | | | | | |
| Title: | SOIL GAS ASSESSMENT RESULTS | | | | | |
| Title Link: | https://geotracker.waterboards.ca.gov/esi/uploads/geo_report/8243482470/SL0608593920.PDF | | | | | |
| Document Type: | Site Documents | | | Document Date: | 4/27/2011* | |
| Type: | OTHER WORKPLAN | | | Submitted: | | |
| Submitted By: | RRM INC. (AUTH_RP) | | | | | |
| Title: | CONCEPTUAL SITE MODEL AND SOIL GAS INVESTIGATION WORK PLAN | | | | | |
| Title Link: | https://geotracker.waterboards.ca.gov/esi/uploads/geo_report/3763959527/SL0608593920.PDF | | | | | |
| Document Type: | Monitoring Reports | | | Document Date: | 5/30/2012* | |
| Type: | MONITORING REPORT - SEMI-ANNUALLY | | | Submitted: | | |
| Submitted By: | RRM INC. (AUTH_RP) | | | | | |
| Title: | FIRST SEMIANNUAL GROUNDWATER MONITORING REPORT, 2012 | | | | | |
| Title Link: | https://geotracker.waterboards.ca.gov/esi/uploads/geo_report/6483184099/SL0608593920.PDF | | | | | |
| Document Type: | Monitoring Reports | | | Document Date: | 12/4/2007* | |
| Type: | MONITORING REPORT - QUARTERLY | | | Submitted: | | |
| Submitted By: | RRM INC. (AUTH_RP) | | | | | |
| Title: | QUARTERLY GROUNDWATER MONITORING REPORT, SECOND QUARTER 2007 | | | | | |
| Title Link: | https://geotracker.waterboards.ca.gov/esi/uploads/geo_report/4900059580/SL0608593920.PDF | | | | | |

Sites from GeoTracker Search - Site Maps (as of Jan 25, 2023)

Submitted: 3/15/2012*
Submitted By: RRM INC. (AUTH_RP)
Title: MW-4 (MW-4)
Link: https://geotracker.waterboards.ca.gov/esi/uploads/geo_bore/5472608208/SL0608593920.PDF

Submitted: 5/14/2010*
Submitted By: RRM INC. (AUTH_RP)
Title: MW-5R (MW-5R)
Link: https://geotracker.waterboards.ca.gov/esi/uploads/geo_bore/6367239713/SL0608593920.PDF

Submitted: 5/14/2010*
Submitted By: RRM INC. (AUTH_RP)
Title: GEO_MAP
Link: https://geotracker.waterboards.ca.gov/esi/uploads/geo_map/1326417326/SL0608593920.PDF

Submitted: 3/15/2012*
Submitted By: RRM INC. (AUTH_RP)
Title: C-1 (C-1)
Link: https://geotracker.waterboards.ca.gov/esi/uploads/geo_bore/7114623308/SL0608593920.PDF

| Map Key | Number of Records | Direction | Distance (mi/ft) | Elev/Diff (ft) | Site | DB |
|----------------------|-------------------|--|------------------|----------------|------|----|
| Submitted: | | 5/14/2010* | | | | |
| Submitted By: | | RRM INC. (AUTH_RP) | | | | |
| Title: | | SB-2 (SB-2) | | | | |
| Link: | | https://geotracker.waterboards.ca.gov/esi/uploads/geo_bore/1536393523/SL0608593920.PDF | | | | |
| Submitted: | | 3/15/2012* | | | | |
| Submitted By: | | RRM INC. (AUTH_RP) | | | | |
| Title: | | C-3 (C-3) | | | | |
| Link: | | https://geotracker.waterboards.ca.gov/esi/uploads/geo_bore/8512333691/SL0608593920.PDF | | | | |
| Submitted: | | 3/15/2012* | | | | |
| Submitted By: | | RRM INC. (AUTH_RP) | | | | |
| Title: | | MW-5 (MW-5) | | | | |
| Link: | | https://geotracker.waterboards.ca.gov/esi/uploads/geo_bore/9368031322/SL0608593920.PDF | | | | |
| Submitted: | | 3/15/2012* | | | | |
| Submitted By: | | RRM INC. (AUTH_RP) | | | | |
| Title: | | MW-6 (MW-6) | | | | |
| Link: | | https://geotracker.waterboards.ca.gov/esi/uploads/geo_bore/1741622209/SL0608593920.PDF | | | | |
| Submitted: | | 5/14/2010* | | | | |
| Submitted By: | | RRM INC. (AUTH_RP) | | | | |
| Title: | | SB-1 (SB-1) | | | | |
| Link: | | https://geotracker.waterboards.ca.gov/esi/uploads/geo_bore/8548096656/SL0608593920.PDF | | | | |
| Submitted: | | 3/15/2012* | | | | |
| Submitted By: | | RRM INC. (AUTH_RP) | | | | |
| Title: | | C-2 (C-2) | | | | |
| Link: | | https://geotracker.waterboards.ca.gov/esi/uploads/geo_bore/2041798412/SL0608593920.PDF | | | | |

Sites from GeoTracker Search - Cleanup Status History (as of Jan 25, 2023)

| | |
|----------------|--------------------------------|
| Status: | Open - Verification Monitoring |
| Date: | 3/28/2022 |
| Status: | Open - Site Assessment |
| Date: | 8/24/2000 |
| Status: | Open - Inactive |
| Date: | 1/9/2020 |
| Status: | Open - Case Begin Date |
| Date: | 1/1/1986 |

| | | | | | | |
|--------------------|--------|---|--------------------|---------------|---|---------------------|
| 43 | 2 of 3 | N | 0.42 / 2,230.27 | 84.62 / -5 | Las Plumas Warehouse 1608 Las Plumas Ave CA | HSOL SANTA CLARA |
|--------------------|--------|---|--------------------|---------------|---|---------------------|

SCVWD ID: 07S1E04C07s
Solvent Files: http://cf.valleywater.org/Zim/Zim%20Files/07/07S1E04C07s/
County: Santa Clara

| | | | | | | |
|--------------------|--------|---|--------------------|---------------|--|---------------------|
| 43 | 3 of 3 | N | 0.42 / 2,230.27 | 84.62 / -5 | LAS PLUMAS WAREHOUSE 1608 LAS PLUMAS AVE SAN JOSE CA 95133 | DELISTED CLEANUP |
|--------------------|--------|---|--------------------|---------------|--|---------------------|

Delisted GeoTracker Cleanup Program Sites

Global ID: T0608591679
Site Facility Type: Cleanup Program Site
Status: Open - Inactive
Status Date: 11/20/2015
County: Santa Clara

| Map Key | Number of Records | Direction | Distance (mi/ft) | Elev/Diff (ft) | Site | DB |
|------------------|-------------------|---|------------------|----------------|------|----|
| Latitude: | | 37.36057 | | | | |
| Longitude: | | -121.867693 | | | | |
| Data Source: | | Cleanup Sites from GeoTracker Cleanup Sites Data Download | | | | |
| Record Date: | | GTCL | | | | |
| Original Source: | | 30-OCT-17 | | | | |

| | | | | | | |
|--------------------|--------|---|--------------------|---------------|---|--------------------|
| 44 | 1 of 2 | ENE | 0.43 / 2,254.63 | 88.48 / -1 | Chevron #9-3523 1636 McKee Rd San Jose CA | LOP SANTA CLARA |
| SCVWD ID: | | 07S1E04H01f | | | | |
| Closure Date: | | 6/25/2002 | | | | |
| Link: | | http://lustop.sccgov.org/files/07S1E04H01f/ | | | | |

| | | | | | | |
|---------------------|--------|-------------------------|--------------------|---------------|---|-------------------|
| 44 | 2 of 2 | ENE | 0.43 / 2,254.63 | 88.48 / -1 | CHEVRON #9-3523 1636 MCKEE RD SAN JOSE CA 95116 | LUST |
| Global ID: | | T0608500349 | | Census Tract: | | 6085503601 |
| Status Date: | | 6/25/2002 | | Match Key: | | T0608500349 |
| Case Type: | | LUST CLEANUP SITE | | County: | | SANTA CLARA |
| Oil Field: | | | | Latitude: | | 37.3564111470481 |
| Oil Field Operator: | | | | Longitude: | | -121.862733364105 |
| Status: | | COMPLETED - CASE CLOSED | | RWQCB Region: | | |

LUST Cleanup Sites from GeoTracker Cleanup Sites Data Download - Facilities Detail

| | |
|-----------------------------|---|
| CUF Case: | YES |
| Lead Agency: | SANTA CLARA COUNTY LOP |
| Case Worker: | DEH |
| Local Agency: | SANTA CLARA COUNTY LOP |
| RB Case No: | |
| Local Case No: | |
| File Location: | All Files are on GeoTracker or in the Local Agency Database |
| Potential COC: | Gasoline |
| Potential Media of Concern: | Other Groundwater (uses other than drinking water) |
| Begin Date: | 12/6/1986 |
| How Discovered: | |
| How Discovered Description: | |
| Stop Method: | |
| Stop Description: | |
| Calwater Watershed Name: | Santa Clara - Coyote Creek (205.30) |
| DWR GW Subbasin Name: | Santa Clara Valley - Santa Clara (2-009.02) |
| Disadvantaged Community: | |
| CalEnvScreen Score: | |
| Coordinate Source: | Google Map Move |
| Discharge Cause: | |
| Discharge Source: | |
| EPA Region: | 9 |
| Leak Reported Dt: | 1987-12-10 00:00:00 |
| Military DoD Site: | No |
| No Further Action Dt: | 2002-06-25 00:00:00 |
| Qty Risd Gallons: | |
| Facility Project Sub Type: | |
| Calenviroscreen 3 Score: | 91-95% |
| Calenviroscreen 4 Score: | 85-90% |
| Site History: | |

LUST Cleanup Sites from GeoTracker Cleanup Sites Data Download - Regulatory Contacts

| | |
|--------------------|--|
| Contact Type: | Local Agency Caseworker - Primary Caseworker |
| Contact Name: | DEH CASEWORKER |
| Organization Name: | SANTA CLARA COUNTY LOP |

| Map Key | Number of Records | Direction | Distance (mi/ft) | Elev/Diff (ft) | Site | DB |
|---------------------------|--------------------------|------------------|------------------------------------|-----------------------|-------------|-----------|
| Address: | | | 1555 Berger Drive, Suite 300 | | | |
| City: | | | SAN JOSE | | | |
| Email: | | | smp@deh.sccgov.org | | | |
| Phone No: | | | 4089183400 | | | |
| Contact Type: | | | Regional Board Caseworker | | | |
| Contact Name: | | | Regional Water Board | | | |
| Organization Name: | | | SAN FRANCISCO BAY RWQCB (REGION 2) | | | |
| Address: | | | 1515 CLAY ST SUITE 1400 | | | |
| City: | | | OAKLAND | | | |
| Email: | | | | | | |
| Phone No: | | | | | | |

LUST Cleanup Sites from GeoTracker Cleanup Sites Data Download - Status History

| | |
|---------------------|-------------------------|
| Status: | Open - Site Assessment |
| Status Date: | 12/6/1986 |
| Status: | Completed - Case Closed |
| Status Date: | 6/25/2002 |
| Status: | Open - Site Assessment |
| Status Date: | 2/16/1989 |
| Status: | Open - Remediation |
| Status Date: | 12/15/1997 |
| Status: | Open - Case Begin Date |
| Status Date: | 12/6/1986 |

LUST Sites from GeoTracker Search - Regulatory Profile

| | |
|--------------------------------------|---|
| Site Facility Name: | CHEVRON #9-3523 |
| Site Facility Type: | LUST CLEANUP SITE |
| Cleanup Status: | COMPLETED - CASE CLOSED |
| Address: | 1636 MCKEE RD |
| City: | SAN JOSE |
| Zip: | 95116 |
| County: | SANTA CLARA |
| Report Link: | https://geotracker.waterboards.ca.gov/profile_report?global_id=T0608500349 |
| Cleanup Status Detail: | COMPLETED - CASE CLOSED AS OF 6/25/2002 |
| Project Status: | |
| Cleanup History Link: | https://geotracker.waterboards.ca.gov/profile_report_include?global_id=T0608500349&tabname=regulatoryhistory |
| Potential COC: | GASOLINE |
| Potential Media of Concern: | OTHER GROUNDWATER (USES OTHER THAN DRINKING WATER) |
| File Location: | ALL FILES ARE ON GEOTRACKER OR IN THE LOCAL AGENCY DATABASE |
| User Defined Beneficial Use: | |
| Designated Beneficial Use: | MUN, AGR, IND, PROC |
| DWR GW Sub Basin: | Santa Clara Valley - Santa Clara (2-009.02) |
| Calwater Watershed Name: | Santa Clara - Coyote Creek (205.30) |
| Post Closure Site Management: | |
| Future Land Use: | |
| Cleanup Oversight Agencies: | SANTA CLARA COUNTY LOP (LEAD) CASEWORKER: DEH CASEWORKER SAN FRANCISCO BAY RWQCB (REGION 2) CASEWORKER: Regional Water Board SANTA CLARA VALLEY WATER DISTRICT - CASE #: 07S1E04H01f 6030 |
| CUF Claim No: | |
| CUF Priority Assig: | D |
| CUF Amount Paid: | \$307,271 |
| WDR Place Type: | |
| WDR File No: | |
| WDR Order No: | |
| Project Oversight Agencies: | |
| Facility Type: | |
| Composting Method: | |
| Grndwtr Monitoring Frequency: | |

| Map Key | Number of Records | Direction | Distance (mi/ft) | Elev/Diff (ft) | Site | DB |
|---------|-------------------|-----------|------------------|----------------|------|----|
|---------|-------------------|-----------|------------------|----------------|------|----|

Designated Beneficial Use Desc:
Site History:

No site history available

LUST Sites from GeoTracker Search - Cleanup Status History

Status: Open - Remediation
Date : 12/15/1997

Status: Completed - Case Closed
Date : 6/25/2002

Status: Open - Site Assessment
Date : 12/6/1986

Status: Open - Site Assessment
Date : 2/16/1989

Status: Open - Case Begin Date
Date : 12/6/1986

Sites from GeoTracker Search - Cleanup Action Report (as of Jan 25, 2023)

Action Type: OTHER (USE DESCRIPTION FIELD)
Begin Date: 9/15/2000
End Date: 1/1/2001
Phase:
Contaminant Mass Removed:
Description:

Action Type: EXCAVATION
Begin Date: 12/15/1997
End Date: 1/15/1998
Phase:
Contaminant Mass Removed:
Description:

Action Type: EXCAVATION
Begin Date: 3/6/1991
End Date: 4/30/1991
Phase:
Contaminant Mass Removed:
Description:

Action Type: PUMP & TREAT (P&T) GROUNDWATER
Begin Date: 12/15/1997
End Date: 1/15/1998
Phase:
Contaminant Mass Removed:
Description:

Action Type: FREE PRODUCT REMOVAL
Begin Date: 3/6/1991
End Date: 4/30/1991
Phase:
Contaminant Mass Removed:
Description:

Sites from GeoTracker Search - Regulatory Activities (as of Jan 25, 2023)

Action Type: Cleanup Action
Action: Other (Use Description Field)
Action Date: 9/15/2000

| <i>Map Key</i> | <i>Number of Records</i> | <i>Direction</i> | <i>Distance (mi/ft)</i> | <i>Elev/Diff (ft)</i> | <i>Site</i> | <i>DB</i> |
|----------------|--------------------------|------------------|-------------------------|-----------------------|-------------|-----------|
|----------------|--------------------------|------------------|-------------------------|-----------------------|-------------|-----------|

Received Issue Date:
Doc Link:
Title Description Comments:

Action Type: Response Requested - Reports
Action: Remedial Progress Report
Action Date: 10/31/1999
Received Issue Date: 10/15/1999
Doc Link:
Title Description Comments:

Remedial Progress Report **Note: Many records provided by the department have a truncated [Title Description Comments] field.

Action Type: Other Regulatory Actions
Action: Staff Letter - #27800
Action Date: 9/30/1999
Received Issue Date: 9/30/1999
Doc Link:
Title Description Comments:

Action Type: Response Requested - Other
Action: Other Report / Document
Action Date: 7/30/1999
Received Issue Date: 7/30/1999
Doc Link: https://geotracker.waterboards.ca.gov/view_documents_all?global_id=T0608500349&doc_id=5878191
Title Description Comments:

ADDENDUM FROM LUSTOP 5/10/1991 - 7/30/1999 **Note: Many records provided by the department have a truncated [Title Description Comments] field.

Action Type: Response Requested - Reports
Action: Monitoring Report - Quarterly
Action Date: 4/30/1999
Received Issue Date: 5/6/1999
Doc Link:
Title Description Comments:

Monitoring Report - Quarterly **Note: Many records provided by the department have a truncated [Title Description Comments] field.

Action Type: Response Requested - Reports
Action: Monitoring Report - Quarterly
Action Date: 4/30/1999
Received Issue Date: 5/4/1999
Doc Link:
Title Description Comments:

Monitoring Report - Quarterly **Note: Many records provided by the department have a truncated [Title Description Comments] field.

Action Type: Other Regulatory Actions
Action: Staff Letter - #27795
Action Date: 3/17/1999
Received Issue Date: 3/17/1999
Doc Link:
Title Description Comments:

Action Type: Response Requested - Reports
Action: Monitoring Report - Quarterly
Action Date: 1/30/1999
Received Issue Date: 2/5/1999
Doc Link:
Title Description Comments:

Monitoring Report - Quarterly **Note: Many records provided by the department have a truncated [Title Description Comments] field.

| <i>Map Key</i> | <i>Number of Records</i> | <i>Direction</i> | <i>Distance (mi/ft)</i> | <i>Elev/Diff (ft)</i> | <i>Site</i> | <i>DB</i> |
|----------------|--------------------------|------------------|-------------------------|-----------------------|-------------|-----------|
|----------------|--------------------------|------------------|-------------------------|-----------------------|-------------|-----------|

Action Type: Other Regulatory Actions
Action: Staff Letter - #28013
Action Date: 12/9/1998
Received Issue Date: 12/9/1998
Doc Link:
Title Description Comments:

Action Type: Response Requested - Reports
Action: CAP/RAP - Other Report
Action Date: 11/4/1998
Received Issue Date: 11/4/1998
Doc Link: https://geotracker.waterboards.ca.gov/view_documents_all?global_id=T0608500349&doc_id=5878190
Title Description Comments:

CORRECTIVE ACTION PLAN 3/16/1998 - 11/4/1998 **Note: Many records provided by the department have a truncated [Title Description Comments] field.

Action Type: Response Requested - Other
Action: Other Report / Document
Action Date: 9/15/1998
Received Issue Date: 9/15/1998
Doc Link: https://geotracker.waterboards.ca.gov/view_documents_all?global_id=T0608500349&doc_id=5878193
Title Description Comments:

ABANDON WELL INFO **Note: Many records provided by the department have a truncated [Title Description Comments] field.

Action Type: Response Requested - Other
Action: Other Report / Document
Action Date: 9/15/1998
Received Issue Date: 9/15/1998
Doc Link: https://geotracker.waterboards.ca.gov/view_documents_all?global_id=T0608500349&doc_id=5878194
Title Description Comments:

ABANDON WELL INFO 8/20/1998 - 9/15/1998 **Note: Many records provided by the department have a truncated [Title Description Comments] field.

Action Type: Response Requested - Reports
Action: Remedial Progress Report
Action Date: 7/30/1998
Received Issue Date: 7/30/1998
Doc Link:
Title Description Comments:

Remedial Progress Report **Note: Many records provided by the department have a truncated [Title Description Comments] field.

Action Type: Other Regulatory Actions
Action: Staff Letter - #28009
Action Date: 6/15/1998
Received Issue Date: 6/15/1998
Doc Link:
Title Description Comments:

Action Type: Response Requested - Reports
Action: Monitoring Report - Quarterly
Action Date: 4/30/1998
Received Issue Date: 3/13/1998
Doc Link:
Title Description Comments:

Monitoring Report - Quarterly **Note: Many records provided by the department have a truncated [Title Description Comments] field.

Action Type: Response Requested - Other
Action: Verbal Communication

| <i>Map Key</i> | <i>Number of Records</i> | <i>Direction</i> | <i>Distance (mi/ft)</i> | <i>Elev/Diff (ft)</i> | <i>Site</i> | <i>DB</i> |
|----------------|--------------------------|------------------|-------------------------|-----------------------|-------------|-----------|
|----------------|--------------------------|------------------|-------------------------|-----------------------|-------------|-----------|

Action Date: 3/26/1998
Received Issue Date: 3/26/1998
Doc Link: https://geotracker.waterboards.ca.gov/view_documents_all?global_id=T0608500349&doc_id=5878182
Title Description Comments:

PHONE LOG FROM LUSTROP 3/19/1991 - 3/26/1998 **Note: Many records provided by the department have a truncated [Title Description Comments] field.

Action Type: Response Requested - Other
Action: Other Report / Document
Action Date: 3/11/1998
Received Issue Date: 3/11/1998
Doc Link: https://geotracker.waterboards.ca.gov/view_documents_all?global_id=T0608500349&doc_id=5878184
Title Description Comments:

MISCELLANEOUS REPORT FROM LUSTOP 12/22/1997 - 3/11/1998 **Note: Many records provided by the department have a truncated [Title Description Comments] field.

Action Type: Response Requested - Reports
Action: Monitoring Report - Quarterly
Action Date: 7/30/1996
Received Issue Date: 3/5/1997
Doc Link:
Title Description Comments:

Monitoring Report - Quarterly **Note: Many records provided by the department have a truncated [Title Description Comments] field.

Action Type: Other Regulatory Actions
Action: Staff Letter - #27972
Action Date: 6/20/1996
Received Issue Date: 6/20/1996
Doc Link:
Title Description Comments:

Action Type: Response Requested - Other
Action: Other Report / Document
Action Date: 5/10/1996
Received Issue Date: 5/10/1996
Doc Link:
Title Description Comments:

Other Type of Submission by RP **Note: Many records provided by the department have a truncated [Title Description Comments] field.

Action Type: Other Regulatory Actions
Action: Staff Letter - #27970
Action Date: 5/7/1996
Received Issue Date: 5/7/1996
Doc Link:
Title Description Comments:

Action Type: Response Requested - Reports
Action: Monitoring Report - Quarterly
Action Date: 4/30/1996
Received Issue Date: 5/13/1996
Doc Link:
Title Description Comments:

Monitoring Report - Quarterly **Note: Many records provided by the department have a truncated [Title Description Comments] field.

Action Type: Other Regulatory Actions
Action: Staff Letter - #27968
Action Date: 3/13/1996
Received Issue Date: 3/13/1996

| Map Key | Number of Records | Direction | Distance (mi/ft) | Elev/Diff (ft) | Site | DB |
|----------------|--------------------------|------------------|-------------------------|-----------------------|-------------|-----------|
|----------------|--------------------------|------------------|-------------------------|-----------------------|-------------|-----------|

Doc Link:
Title Description Comments:

Action Type: Response Requested - Other
Action: Other Report / Document
Action Date: 2/5/1996
Received Issue Date: 2/5/1996

Doc Link:
Title Description Comments:

Additional Information Report **Note: Many records provided by the department have a truncated [Title Description Comments] field.

Action Type: Other Regulatory Actions
Action: Staff Letter - #27966
Action Date: 1/31/1996
Received Issue Date: 1/31/1996

Doc Link:
Title Description Comments:

Action Type: Response Requested - Reports
Action: Monitoring Report - Quarterly
Action Date: 1/30/1996
Received Issue Date: 5/13/1996

Doc Link:
Title Description Comments:

Monitoring Report - Quarterly **Note: Many records provided by the department have a truncated [Title Description Comments] field.

Action Type: Other Regulatory Actions
Action: Staff Letter - #27964
Action Date: 12/14/1995
Received Issue Date: 12/14/1995

Doc Link:
Title Description Comments:

Action Type: Response Requested - Reports
Action: Monitoring Report - Quarterly
Action Date: 10/30/1995
Received Issue Date: 12/2/1995

Doc Link:
Title Description Comments:

Monitoring Report - Quarterly **Note: Many records provided by the department have a truncated [Title Description Comments] field.

Action Type: Other Regulatory Actions
Action: Staff Letter - #27962
Action Date: 9/18/1995
Received Issue Date: 9/18/1995

Doc Link:
Title Description Comments:

Action Type: Response Requested - Other
Action: Other Report / Document
Action Date: 4/30/1991
Received Issue Date: 4/30/1991
Doc Link: https://geotracker.waterboards.ca.gov/view_documents_all?global_id=T0608500349&doc_id=5878185

Title Description Comments:

MIGRATION CONTROL REPORT **Note: Many records provided by the department have a truncated [Title Description Comments] field.

Action Type: Response Requested - Other
Action: Other Report / Document

| <i>Map Key</i> | <i>Number of Records</i> | <i>Direction</i> | <i>Distance (mi/ft)</i> | <i>Elev/Diff (ft)</i> | <i>Site</i> | <i>DB</i> |
|----------------|--------------------------|------------------|-------------------------|-----------------------|-------------|-----------|
|----------------|--------------------------|------------------|-------------------------|-----------------------|-------------|-----------|

Action Date: 4/30/1991
Received Issue Date: 4/30/1991
Doc Link: https://geotracker.waterboards.ca.gov/view_documents_all?global_id=T0608500349&doc_id=5878186
Title Description Comments:

MAPS METROSCAN FROM LUSTOP **Note: Many records provided by the department have a truncated [Title Description Comments] field.

Action Type: Cleanup Action
Action: Excavation
Action Date: 3/6/1991
Received Issue Date:
Doc Link:
Title Description Comments:

Action Type: Cleanup Action
Action: Free Product Removal
Action Date: 3/6/1991
Received Issue Date:
Doc Link:
Title Description Comments:

Action Type: Notices
Action: Notice of Responsibility - #39987
Action Date: 1/2/1991
Received Issue Date: 1/2/1991
Doc Link:
Title Description Comments:

Action Type: Response Requested - Reports
Action: Monitoring Report - Quarterly
Action Date: 8/28/1989
Received Issue Date: 8/28/1989
Doc Link: https://geotracker.waterboards.ca.gov/view_documents_all?global_id=T0608500349&doc_id=5924437
Title Description Comments:

GW Monitoring Report 08/28/1989 - 0613/2002 **Note: Many records provided by the department have a truncated [Title Description Comments] field.

Action Type: Response Requested - Reports
Action: Preliminary Site Assessment Report
Action Date: 6/22/1989
Received Issue Date: 6/22/1989
Doc Link: https://geotracker.waterboards.ca.gov/view_documents_all?global_id=T0608500349&doc_id=5878181
Title Description Comments:

PRELIMINARY SITE ASSESSMENT REPORT **Note: Many records provided by the department have a truncated [Title Description Comments] field.

Action Type: Response Requested - Reports
Action: Risk Assessment Report
Action Date: 5/10/1988
Received Issue Date: 5/10/1988
Doc Link: https://geotracker.waterboards.ca.gov/view_documents_all?global_id=T0608500349&doc_id=5878180
Title Description Comments:

RISK BASED CORRECTIVE **Note: Many records provided by the department have a truncated [Title Description Comments] field.

Action Type: Leak Action
Action: Leak Reported
Action Date: 12/10/1987
Received Issue Date:
Doc Link:
Title Description Comments:

| Map Key | Number of Records | Direction | Distance (mi/ft) | Elev/Diff (ft) | Site | DB |
|--|--------------------------|---|-------------------------|-----------------------|-------------|-----------|
| Action Type: | | Response Requested - Workplans | | | | |
| Action: | | Other Workplan | | | | |
| Action Date: | | 10/7/1986 | | | | |
| Received Issue Date: | | 10/7/1986 | | | | |
| Doc Link: | | https://geotracker.waterboards.ca.gov/view_documents_all?global_id=T0608500349&doc_id=5924439 | | | | |
| Title Description Comments: | | | | | | |
| Work Plan 10/07/1986 - 05/07/1999 **Note: Many records provided by the department have a truncated [Title Description Comments] field. | | | | | | |
| Action Type: | | Response Requested - Reports | | | | |
| Action: | | Soil and Water Investigation Report | | | | |
| Action Date: | | 3/11/1998 | | | | |
| Received Issue Date: | | 3/11/1998 | | | | |
| Doc Link: | | https://geotracker.waterboards.ca.gov/view_documents_all?global_id=T0608500349&doc_id=5878176 | | | | |
| Title Description Comments: | | | | | | |
| GROUNDWATER ASSESSMENT REPORT 6/22/1989 - 3/11/1998 **Note: Many records provided by the department have a truncated [Title Description Comments] field. | | | | | | |
| Action Type: | | Response Requested - Workplans | | | | |
| Action: | | Corrective Action Plan / Remedial Action Plan | | | | |
| Action Date: | | 1/27/1998 | | | | |
| Received Issue Date: | | 1/27/1998 | | | | |
| Doc Link: | | | | | | |
| Title Description Comments: | | | | | | |
| Corrective Action Plan / Remedial Action Plan **Note: Many records provided by the department have a truncated [Title Description Comments] field. | | | | | | |
| Action Type: | | Response Requested - Reports | | | | |
| Action: | | Interim Remedial Action Report | | | | |
| Action Date: | | 1/20/1998 | | | | |
| Received Issue Date: | | 1/20/1998 | | | | |
| Doc Link: | | https://geotracker.waterboards.ca.gov/view_documents_all?global_id=T0608500349&doc_id=5878188 | | | | |
| Title Description Comments: | | | | | | |
| INTERIM REMEDIAL REPORT 9/11/1990 - 1/20/1998 **Note: Many records provided by the department have a truncated [Title Description Comments] field. | | | | | | |
| Action Type: | | Other Regulatory Actions | | | | |
| Action: | | Staff Letter - #28005 | | | | |
| Action Date: | | 12/16/1997 | | | | |
| Received Issue Date: | | 12/16/1997 | | | | |
| Doc Link: | | | | | | |
| Title Description Comments: | | | | | | |
| Action Type: | | Cleanup Action | | | | |
| Action: | | Excavation | | | | |
| Action Date: | | 12/15/1997 | | | | |
| Received Issue Date: | | | | | | |
| Doc Link: | | | | | | |
| Title Description Comments: | | | | | | |
| Action Type: | | Cleanup Action | | | | |
| Action: | | Pump & Treat (P&T) Groundwater | | | | |
| Action Date: | | 12/15/1997 | | | | |
| Received Issue Date: | | | | | | |
| Doc Link: | | | | | | |
| Title Description Comments: | | | | | | |
| Action Type: | | Other Regulatory Actions | | | | |
| Action: | | Staff Letter - #28003 | | | | |
| Action Date: | | 12/13/1997 | | | | |
| Received Issue Date: | | 12/13/1997 | | | | |

| Map Key | Number of Records | Direction | Distance (mi/ft) | Elev/Diff (ft) | Site | DB |
|----------------|--------------------------|------------------|-------------------------|-----------------------|-------------|-----------|
|----------------|--------------------------|------------------|-------------------------|-----------------------|-------------|-----------|

Doc Link:
Title Description Comments:

Action Type: Response Requested - Reports
Action: Monitoring Report - Quarterly
Action Date: 10/30/1997
Received Issue Date: 8/19/1997

Doc Link:
Title Description Comments:

Monitoring Report - Quarterly **Note: Many records provided by the department have a truncated [Title Description Comments] field.

Action Type: Response Requested - Reports
Action: Soil and Water Investigation Report
Action Date: 10/19/1997
Received Issue Date: 10/19/1997

Doc Link:
Title Description Comments:

Soil and Water Investigation Report **Note: Many records provided by the department have a truncated [Title Description Comments] field.

Action Type: Other Regulatory Actions
Action: Staff Letter - #27982
Action Date: 8/1/1997
Received Issue Date: 8/1/1997

Doc Link:
Title Description Comments:

Action Type: Response Requested - Workplans
Action: Soil and Water Investigation Workplan
Action Date: 8/1/1997
Received Issue Date: 8/1/1997

Doc Link:
Title Description Comments:

Soil and Water Investigation Workplan **Note: Many records provided by the department have a truncated [Title Description Comments] field.

Action Type: Response Requested - Reports
Action: Monitoring Report - Quarterly
Action Date: 7/30/1997
Received Issue Date: 7/30/1997

Doc Link:
Title Description Comments:

Monitoring Report - Quarterly **Note: Many records provided by the department have a truncated [Title Description Comments] field.

Action Type: Other Regulatory Actions
Action: Staff Letter - #27984
Action Date: 7/21/1997
Received Issue Date: 7/21/1997

Doc Link:
Title Description Comments:

Action Type: Response Requested - Other
Action: Other Report / Document
Action Date: 6/19/1997
Received Issue Date: 6/19/1997

Doc Link:
Title Description Comments:

Other Type of Submission by RP **Note: Many records provided by the department have a truncated [Title Description Comments] field.

Action Type: Other Regulatory Actions

| Map Key | Number of Records | Direction | Distance (mi/ft) | Elev/Diff (ft) | Site | DB |
|--|--------------------------|---|-------------------------|-----------------------|-------------|-----------|
| Action: | | Staff Letter - #27980 | | | | |
| Action Date: | | 6/15/1997 | | | | |
| Received Issue Date: | | 6/15/1997 | | | | |
| Doc Link: | | | | | | |
| Title Description Comments: | | | | | | |
| Action Type: | | Other Regulatory Actions | | | | |
| Action: | | Staff Letter - #27978 | | | | |
| Action Date: | | 6/6/1997 | | | | |
| Received Issue Date: | | 6/6/1997 | | | | |
| Doc Link: | | | | | | |
| Title Description Comments: | | | | | | |
| Action Type: | | Response Requested - Other | | | | |
| Action: | | Unauthorized Release Form | | | | |
| Action Date: | | 5/5/1997 | | | | |
| Received Issue Date: | | 5/5/1997 | | | | |
| Doc Link: | | https://geotracker.waterboards.ca.gov/view_documents_all?global_id=T0608500349&doc_id=5878173 | | | | |
| Title Description Comments: | | | | | | |
| URF **Note: Many records provided by the department have a truncated [Title Description Comments] field. | | | | | | |
| Action Type: | | Response Requested - Reports | | | | |
| Action: | | Tank Removal Report / UST Sampling Report | | | | |
| Action Date: | | 4/15/1997 | | | | |
| Received Issue Date: | | 4/15/1997 | | | | |
| Doc Link: | | https://geotracker.waterboards.ca.gov/view_documents_all?global_id=T0608500349&doc_id=5878174 | | | | |
| Title Description Comments: | | | | | | |
| TANK REMOVAL REPORT **Note: Many records provided by the department have a truncated [Title Description Comments] field. | | | | | | |
| Action Type: | | Response Requested - Other | | | | |
| Action: | | Other Report / Document | | | | |
| Action Date: | | 3/4/1997 | | | | |
| Received Issue Date: | | 3/4/1997 | | | | |
| Doc Link: | | https://geotracker.waterboards.ca.gov/view_documents_all?global_id=T0608500349&doc_id=5878183 | | | | |
| Title Description Comments: | | | | | | |
| MISCELLANEOUS SAMPLE RESULTS FROM LUSTOP 12/4/1987 - 3/4/1997 **Note: Many records provided by the department have a truncated [Title Description Comments] field. | | | | | | |
| Action Type: | | Response Requested - Reports | | | | |
| Action: | | Well Installation Report | | | | |
| Action Date: | | 3/3/1997 | | | | |
| Received Issue Date: | | 3/3/1997 | | | | |
| Doc Link: | | https://geotracker.waterboards.ca.gov/view_documents_all?global_id=T0608500349&doc_id=5878172 | | | | |
| Title Description Comments: | | | | | | |
| WELL CONSTRUCTION 11/7/1986 - 3/3/1997 **Note: Many records provided by the department have a truncated [Title Description Comments] field. | | | | | | |
| Action Type: | | Response Requested - Reports | | | | |
| Action: | | Monitoring Report - Quarterly | | | | |
| Action Date: | | 1/30/1997 | | | | |
| Received Issue Date: | | 3/5/1997 | | | | |
| Doc Link: | | | | | | |
| Title Description Comments: | | | | | | |
| Monitoring Report - Quarterly **Note: Many records provided by the department have a truncated [Title Description Comments] field. | | | | | | |
| Action Type: | | Other Regulatory Actions | | | | |
| Action: | | Staff Letter - #27974 | | | | |
| Action Date: | | 11/19/1996 | | | | |
| Received Issue Date: | | 11/19/1996 | | | | |

| Map Key | Number of Records | Direction | Distance (mi/ft) | Elev/Diff (ft) | Site | DB |
|---------|-------------------|-----------|------------------|----------------|------|----|
|---------|-------------------|-----------|------------------|----------------|------|----|

Doc Link:
Title Description Comments:

Action Type: Response Requested - Other
Action: Correspondence
Action Date: 7/15/2013
Received Issue Date: 7/15/2013
Doc Link: https://geotracker.waterboards.ca.gov/view_documents_all?global_id=T0608500349&doc_id=5878178
Title Description Comments:

STATE RELATED COORESPONDENCE FROM LUSTOP 1/4/1991 - 7/15/2013 **Note: Many records provided by the department have a truncated [Title Description Comments] field.

Action Type: Response Requested - Reports
Action: Well Destruction Report
Action Date: 12/16/2002
Received Issue Date: 12/16/2002
Doc Link: https://geotracker.waterboards.ca.gov/view_documents_all?global_id=T0608500349&doc_id=5878171
Title Description Comments:

WELL DESTRUCTION 10/4/1999 - 12/16/2002 **Note: Many records provided by the department have a truncated [Title Description Comments] field.

Action Type: Response Requested - Reports
Action: Monitoring Report - Quarterly
Action Date: 7/30/2002
Received Issue Date: 7/1/2002
Doc Link:
Title Description Comments:

Monitoring Report - Quarterly **Note: Many records provided by the department have a truncated [Title Description Comments] field.

Action Type: Response Requested - Other
Action: Correspondence
Action Date: 6/24/2002
Received Issue Date: 6/24/2002
Doc Link: https://geotracker.waterboards.ca.gov/view_documents_all?global_id=T0608500349&doc_id=5878189
Title Description Comments:

CORRESPONDENCE FILE FROM LUSTOP 3/14/1991 - 6/24/2002 **Note: Many records provided by the department have a truncated [Title Description Comments] field.

Action Type: Response Requested - Other
Action: Other Report / Document
Action Date: 6/11/2002
Received Issue Date: 6/11/2002
Doc Link: https://geotracker.waterboards.ca.gov/view_documents_all?global_id=T0608500349&doc_id=5878179
Title Description Comments:

SITE SUMMARY REPORT 10/1/1990 - 6/11/2002 **Note: Many records provided by the department have a truncated [Title Description Comments] field.

Action Type: Response Requested - Reports
Action: Monitoring Report - Quarterly
Action Date: 1/30/2002
Received Issue Date: 1/16/2002
Doc Link:
Title Description Comments:

Monitoring Report - Quarterly **Note: Many records provided by the department have a truncated [Title Description Comments] field.

Action Type: Response Requested - Reports
Action: Monitoring Report - Quarterly
Action Date: 10/30/2001
Received Issue Date: 10/8/2001

| Map Key | Number of Records | Direction | Distance (mi/ft) | Elev/Diff (ft) | Site | DB |
|---------|-------------------|-----------|------------------|----------------|------|----|
|---------|-------------------|-----------|------------------|----------------|------|----|

Doc Link:

Title Description Comments:

Monitoring Report - Quarterly **Note: Many records provided by the department have a truncated [Title Description Comments] field.

Action Type: Response Requested - Reports

Action: Monitoring Report - Quarterly

Action Date: 7/30/2001

Received Issue Date: 10/8/2001

Doc Link:

Title Description Comments:

Monitoring Report - Quarterly **Note: Many records provided by the department have a truncated [Title Description Comments] field.

Action Type: Response Requested - Reports

Action: Monitoring Report - Quarterly

Action Date: 4/30/2001

Received Issue Date: 5/31/2001

Doc Link:

Title Description Comments:

Monitoring Report - Quarterly **Note: Many records provided by the department have a truncated [Title Description Comments] field.

Action Type: Other Regulatory Actions

Action: Staff Letter - #27804

Action Date: 3/8/2001

Received Issue Date: 3/8/2001

Doc Link:

Title Description Comments:

Sites from GeoTracker Search - Documents (as of Jan 25, 2023)

Document Type: Site Documents
Type: CORRESPONDENCE
Submitted By: CANDACE GARCIA (REGULATOR)
Title: STATE RELATED COORESPONDENCE FROM LUSTOP 1/4/1991 - 7/15/2013
Title Link: https://geotracker.waterboards.ca.gov/view_documents?global_id=T0608500349&document_id=5878178

Document Type: Site Documents
Type: WELL DESTRUCTION REPORT
Submitted By: CANDACE GARCIA (REGULATOR)
Title: WELL DESTRUCTION 10/4/1999 - 12/16/2002
Title Link: https://geotracker.waterboards.ca.gov/view_documents?global_id=T0608500349&document_id=5878171

Document Type: Site Documents
Type: OTHER REPORT / DOCUMENT
Submitted By: CANDACE GARCIA (REGULATOR)
Title: MISCELLANEOUS SAMPLE RESULTS FROM LUSTOP 12/4/1987 - 3/4/1997
Title Link: https://geotracker.waterboards.ca.gov/view_documents?global_id=T0608500349&document_id=5878183

Document Type: Site Documents
Type: OTHER REPORT / DOCUMENT
Submitted By: CANDACE GARCIA (REGULATOR)
Title: MAPS METROSCAN FROM LUSTOP
Title Link: https://geotracker.waterboards.ca.gov/view_documents?global_id=T0608500349&document_id=5878186

Document Type: Monitoring Reports
Type: MONITORING REPORT - QUARTERLY
Submitted By: MICHAEL SCHUSTER (REGULATOR)
Title: GW MONITORING REPORT 08/28/1989 - 0613/2002 -
Title Link: https://geotracker.waterboards.ca.gov/regulators/deliverable_documents/5430190145/GWM%5FR%5F1993%2D06%2D24%2Epdf

Document Type: Monitoring Reports
Type: MONITORING REPORT - QUARTERLY
Document Date: 8/28/1989
Submitted:

| Map Key | Number of Records | Direction | Distance (mi/ft) | Elev/Diff (ft) | Site | DB |
|-----------------------|--------------------------|---|-------------------------|-----------------------|---|-----------|
| Submitted By: | | | | | MICHAEL SCHUSTER (REGULATOR) | |
| Title: | | | | | GW MONITORING REPORT 08/28/1989 - 0613/2002 - | |
| Title Link: | | | | | https://geotracker.waterboards.ca.gov/regulators/deliverable_documents/5430190145/GWM%5FR%5F1999%2D10%2D11%2Epdf | |
| Document Type: | | Monitoring Reports | | | Document Date: 8/28/1989 | |
| Type: | | MONITORING REPORT - QUARTERLY | | | Submitted: | |
| Submitted By: | | MICHAEL SCHUSTER (REGULATOR) | | | | |
| Title: | | GW MONITORING REPORT 08/28/1989 - 0613/2002 - | | | | |
| Title Link: | | https://geotracker.waterboards.ca.gov/regulators/deliverable_documents/5430190145/GWM%5FR%5F2002%2D06%2D13%2Epdf | | | | |
| Document Type: | | Monitoring Reports | | | Document Date: 8/28/1989 | |
| Type: | | MONITORING REPORT - QUARTERLY | | | Submitted: | |
| Submitted By: | | MICHAEL SCHUSTER (REGULATOR) | | | | |
| Title: | | GW MONITORING REPORT 08/28/1989 - 0613/2002 - | | | | |
| Title Link: | | https://geotracker.waterboards.ca.gov/regulators/deliverable_documents/5430190145/GWM%5FR%5F1999%2D04%2D28%2Epdf | | | | |
| Document Type: | | Monitoring Reports | | | Document Date: 8/28/1989 | |
| Type: | | MONITORING REPORT - QUARTERLY | | | Submitted: | |
| Submitted By: | | MICHAEL SCHUSTER (REGULATOR) | | | | |
| Title: | | GW MONITORING REPORT 08/28/1989 - 0613/2002 - | | | | |
| Title Link: | | https://geotracker.waterboards.ca.gov/regulators/deliverable_documents/5430190145/GWM%5FR%5F1997%2D02%2D28%2Epdf | | | | |
| Document Type: | | Monitoring Reports | | | Document Date: 8/28/1989 | |
| Type: | | MONITORING REPORT - QUARTERLY | | | Submitted: | |
| Submitted By: | | MICHAEL SCHUSTER (REGULATOR) | | | | |
| Title: | | GW MONITORING REPORT 08/28/1989 - 0613/2002 - | | | | |
| Title Link: | | https://geotracker.waterboards.ca.gov/regulators/deliverable_documents/5430190145/GWM%5FR%5F1995%2D06%2D05%2Epdf | | | | |
| Document Type: | | Monitoring Reports | | | Document Date: 8/28/1989 | |
| Type: | | MONITORING REPORT - QUARTERLY | | | Submitted: | |
| Submitted By: | | MICHAEL SCHUSTER (REGULATOR) | | | | |
| Title: | | GW MONITORING REPORT 08/28/1989 - 0613/2002 - | | | | |
| Title Link: | | https://geotracker.waterboards.ca.gov/regulators/deliverable_documents/5430190145/GWM%5FR%5F1992%2D04%2D10%2Epdf | | | | |
| Document Type: | | Monitoring Reports | | | Document Date: 8/28/1989 | |
| Type: | | MONITORING REPORT - QUARTERLY | | | Submitted: | |
| Submitted By: | | MICHAEL SCHUSTER (REGULATOR) | | | | |
| Title: | | GW MONITORING REPORT 08/28/1989 - 0613/2002 - | | | | |
| Title Link: | | https://geotracker.waterboards.ca.gov/regulators/deliverable_documents/5430190145/GWM%5FR%5F2000%2D03%2D13%2Epdf | | | | |
| Document Type: | | Monitoring Reports | | | Document Date: 8/28/1989 | |
| Type: | | MONITORING REPORT - QUARTERLY | | | Submitted: | |
| Submitted By: | | MICHAEL SCHUSTER (REGULATOR) | | | | |
| Title: | | GW MONITORING REPORT 08/28/1989 - 0613/2002 - | | | | |
| Title Link: | | https://geotracker.waterboards.ca.gov/regulators/deliverable_documents/5430190145/GWM%5FR%5F2001%2D03%2D08%2Epdf | | | | |
| Document Type: | | Monitoring Reports | | | Document Date: 8/28/1989 | |
| Type: | | MONITORING REPORT - QUARTERLY | | | Submitted: | |
| Submitted By: | | MICHAEL SCHUSTER (REGULATOR) | | | | |
| Title: | | GW MONITORING REPORT 08/28/1989 - 0613/2002 - | | | | |
| Title Link: | | https://geotracker.waterboards.ca.gov/regulators/deliverable_documents/5430190145/GWM%5FR%5F1993%2D09%2D28%2Epdf | | | | |
| Document Type: | | Site Documents | | | Document Date: 7/30/1999 | |
| Type: | | OTHER REPORT / DOCUMENT | | | Submitted: | |
| Submitted By: | | CANDACE GARCIA (REGULATOR) | | | | |
| Title: | | ADDENDUM FROM LUSTOP 5/10/1991 - 7/30/1999 | | | | |
| Title Link: | | https://geotracker.waterboards.ca.gov/view_documents?global_id=T0608500349&document_id=5878191 | | | | |
| Document Type: | | Site Documents | | | Document Date: 11/4/1998 | |
| Type: | | CAP/RAP - OTHER REPORT | | | Submitted: | |

| <i>Map Key</i> | <i>Number of Records</i> | <i>Direction</i> | <i>Distance (mi/ft)</i> | <i>Elev/Diff (ft)</i> | <i>Site</i> | <i>DB</i> |
|--|---|------------------|-------------------------|--|--|-----------|
| Submitted By: Title: Title Link: | | | | | CANDACE GARCIA (REGULATOR) CORRECTIVE ACTION PLAN 3/16/1998 - 11/4/1998 https://geotracker.waterboards.ca.gov/view_documents?global_id=T0608500349&document_id=5878190 | |
| Document Type: Type: Submitted By: Title: Title Link: | Site Documents UNAUTHORIZED RELEASE FORM | | | Document Date: Submitted: | 5/5/1997 | |
| Submitted By: Title: Title Link: | | | | | CANDACE GARCIA (REGULATOR) URF https://geotracker.waterboards.ca.gov/view_documents?global_id=T0608500349&document_id=5878173 | |
| Document Type: Type: | Site Documents SOIL AND WATER INVESTIGATION REPORT | | | Document Date: Submitted: | 3/11/1998 | |
| Submitted By: Title: Title Link: | | | | | CANDACE GARCIA (REGULATOR) GROUNDWATER ASSESSMENT REPORT 6/22/1989 - 3/11/1998 https://geotracker.waterboards.ca.gov/view_documents?global_id=T0608500349&document_id=5878176 | |
| Document Type: Type: Submitted By: Title: Title Link: | Site Documents WELL INSTALLATION REPORT | | | Document Date: Submitted: | 3/3/1997 | |
| Submitted By: Title: Title Link: | | | | | CANDACE GARCIA (REGULATOR) WELL CONSTRUCTION 11/7/1986 - 3/3/1997 https://geotracker.waterboards.ca.gov/view_documents?global_id=T0608500349&document_id=5878172 | |
| Document Type: Type: Submitted By: Title: Title Link: | Monitoring Reports MONITORING REPORT - QUARTERLY | | | Document Date: Submitted: | 8/28/1989 | |
| Submitted By: Title: Title Link: | | | | | MICHAEL SCHUSTER (REGULATOR) GW MONITORING REPORT 08/28/1989 - 0613/2002 - https://geotracker.waterboards.ca.gov/regulators/deliverable_documents/5430190145/GWM%5FR%5F1999%2D01%2D29%2Epdf | |
| Document Type: Type: Submitted By: Title: Title Link: | Monitoring Reports MONITORING REPORT - QUARTERLY | | | Document Date: Submitted: | 8/28/1989 | |
| Submitted By: Title: Title Link: | | | | | MICHAEL SCHUSTER (REGULATOR) GW MONITORING REPORT 08/28/1989 - 0613/2002 - https://geotracker.waterboards.ca.gov/regulators/deliverable_documents/5430190145/GWM%5FR%5F1990%2D03%2D26%2Epdf | |
| Document Type: Type: Submitted By: Title: Title Link: | Monitoring Reports MONITORING REPORT - QUARTERLY | | | Document Date: Submitted: | 8/28/1989 | |
| Submitted By: Title: Title Link: | | | | | MICHAEL SCHUSTER (REGULATOR) GW MONITORING REPORT 08/28/1989 - 0613/2002 - https://geotracker.waterboards.ca.gov/regulators/deliverable_documents/5430190145/GWM%5FR%5F1995%2D12%2D27%2Epdf | |
| Document Type: Type: Submitted By: Title: Title Link: | Monitoring Reports MONITORING REPORT - QUARTERLY | | | Document Date: Submitted: | 8/28/1989 | |
| Submitted By: Title: Title Link: | | | | | MICHAEL SCHUSTER (REGULATOR) GW MONITORING REPORT 08/28/1989 - 0613/2002 - https://geotracker.waterboards.ca.gov/regulators/deliverable_documents/5430190145/GWM%5FR%5F1991%2D04%2D10%2Epdf | |
| Document Type: Type: Submitted By: Title: Title Link: | Site Documents OTHER REPORT / DOCUMENT | | | Document Date: Submitted: | 9/15/1998 | |
| Submitted By: Title: Title Link: | | | | | CANDACE GARCIA (REGULATOR) ABANDON WELL INFO 8/20/1998 - 9/15/1998 https://geotracker.waterboards.ca.gov/view_documents?global_id=T0608500349&document_id=5878194 | |
| Document Type: Type: Submitted By: Title: Title Link: | Monitoring Reports MONITORING REPORT - QUARTERLY | | | Document Date: Submitted: | 8/28/1989 | |
| Submitted By: Title: Title Link: | | | | | MICHAEL SCHUSTER (REGULATOR) GW MONITORING REPORT 08/28/1989 - 0613/2002 - https://geotracker.waterboards.ca.gov/regulators/deliverable_documents/5430190145/GWM%5FR%5F1998%2D09%2D29%2Epdf | |
| Document Type: Type: Submitted By: Title: Title Link: | Monitoring Reports MONITORING REPORT - QUARTERLY | | | Document Date: Submitted: | 8/28/1989 | |
| Submitted By: Title: Title Link: | | | | | MICHAEL SCHUSTER (REGULATOR) GW MONITORING REPORT 08/28/1989 - 0613/2002 - https://geotracker.waterboards.ca.gov/regulators/deliverable_documents/5430190145/GWM%5FR%5F1999%2D09%2D29%2Epdf | |

| <i>Map Key</i> | <i>Number of Records</i> | <i>Direction</i> | <i>Distance (mi/ft)</i> | <i>Elev/Diff (ft)</i> | <i>Site</i> | <i>DB</i> |
|-----------------------|--|------------------|-------------------------|-----------------------|---------------------------------|-----------|
| 2D04%2D27%2Epdf | | | | | | |
| Document Type: | Monitoring Reports | | | | Document Date: 8/28/1989 | |
| Type: | MONITORING REPORT - QUARTERLY | | | | Submitted: | |
| Submitted By: | MICHAEL SCHUSTER (REGULATOR) | | | | | |
| Title: | GW MONITORING REPORT 08/28/1989 - 0613/2002 - | | | | | |
| Title Link: | https://geotracker.waterboards.ca.gov/regulators/deliverable_documents/5430190145/GWM%5FR%5F1994%2D09%2D06%2Epdf | | | | | |
| Document Type: | Monitoring Reports | | | | Document Date: 8/28/1989 | |
| Type: | MONITORING REPORT - QUARTERLY | | | | Submitted: | |
| Submitted By: | MICHAEL SCHUSTER (REGULATOR) | | | | | |
| Title: | GW MONITORING REPORT 08/28/1989 - 0613/2002 - | | | | | |
| Title Link: | https://geotracker.waterboards.ca.gov/regulators/deliverable_documents/5430190145/GWM%5FR%5F2000%2D08%2D29%2Epdf | | | | | |
| Document Type: | Monitoring Reports | | | | Document Date: 8/28/1989 | |
| Type: | MONITORING REPORT - QUARTERLY | | | | Submitted: | |
| Submitted By: | MICHAEL SCHUSTER (REGULATOR) | | | | | |
| Title: | GW MONITORING REPORT 08/28/1989 - 0613/2002 - | | | | | |
| Title Link: | https://geotracker.waterboards.ca.gov/regulators/deliverable_documents/5430190145/GWM%5FR%5F2002%2D04%2D30%2Epdf | | | | | |
| Document Type: | Monitoring Reports | | | | Document Date: 8/28/1989 | |
| Type: | MONITORING REPORT - QUARTERLY | | | | Submitted: | |
| Submitted By: | MICHAEL SCHUSTER (REGULATOR) | | | | | |
| Title: | GW MONITORING REPORT 08/28/1989 - 0613/2002 - | | | | | |
| Title Link: | https://geotracker.waterboards.ca.gov/regulators/deliverable_documents/5430190145/GWM%5FR%5F2000%2D11%2D10%2Epdf | | | | | |
| Document Type: | Monitoring Reports | | | | Document Date: 8/28/1989 | |
| Type: | MONITORING REPORT - QUARTERLY | | | | Submitted: | |
| Submitted By: | MICHAEL SCHUSTER (REGULATOR) | | | | | |
| Title: | GW MONITORING REPORT 08/28/1989 - 0613/2002 - | | | | | |
| Title Link: | https://geotracker.waterboards.ca.gov/regulators/deliverable_documents/5430190145/GWM%5FR%5F1994%2D11%2D17%2Epdf | | | | | |
| Document Type: | Site Documents | | | | Document Date: 6/24/2002 | |
| Type: | CORRESPONDENCE | | | | Submitted: | |
| Submitted By: | CANDACE GARCIA (REGULATOR) | | | | | |
| Title: | CORRESPONDENCE FILE FROM LUSTOP 3/14/1991 - 6/24/2002 | | | | | |
| Title Link: | https://geotracker.waterboards.ca.gov/view_documents?global_id=T0608500349&document_id=5878189 | | | | | |
| Document Type: | Site Documents | | | | Document Date: 9/15/1998 | |
| Type: | OTHER REPORT / DOCUMENT | | | | Submitted: | |
| Submitted By: | CANDACE GARCIA (REGULATOR) | | | | | |
| Title: | ABANDON WELL INFO | | | | | |
| Title Link: | https://geotracker.waterboards.ca.gov/view_documents?global_id=T0608500349&document_id=5878193 | | | | | |
| Document Type: | Site Documents | | | | Document Date: 3/26/1998 | |
| Type: | VERBAL COMMUNICATION | | | | Submitted: | |
| Submitted By: | CANDACE GARCIA (REGULATOR) | | | | | |
| Title: | PHONE LOG FROM LUSTROP 3/19/1991 - 3/26/1998 | | | | | |
| Title Link: | https://geotracker.waterboards.ca.gov/view_documents?global_id=T0608500349&document_id=5878182 | | | | | |
| Document Type: | Site Documents | | | | Document Date: 10/7/1986 | |
| Type: | OTHER WORKPLAN | | | | Submitted: | |
| Submitted By: | MICHAEL SCHUSTER (REGULATOR) | | | | | |
| Title: | WORK PLAN 10/07/1986 - 05/07/1999 | | | | | |
| Title Link: | https://geotracker.waterboards.ca.gov/view_documents?global_id=T0608500349&document_id=5924439 | | | | | |
| Document Type: | Monitoring Reports | | | | Document Date: 8/28/1989 | |
| Type: | MONITORING REPORT - QUARTERLY | | | | Submitted: | |
| Submitted By: | MICHAEL SCHUSTER (REGULATOR) | | | | | |
| Title: | GW MONITORING REPORT 08/28/1989 - 0613/2002 - | | | | | |
| Title Link: | https://geotracker.waterboards.ca.gov/regulators/deliverable_documents/5430190145/GWM%5FR%5F1998%2D07%2D30%2Epdf | | | | | |
| Document Type: | Monitoring Reports | | | | Document Date: 8/28/1989 | |

| Map Key | Number of Records | Direction | Distance (mi/ft) | Elev/Diff (ft) | Site | DB |
|--|--------------------------|---|-------------------------|-----------------------|--|-----------|
| Type: Submitted By: Title: Title Link: | | MONITORING REPORT - QUARTERLY | | | Submitted: MICHAEL SCHUSTER (REGULATOR) GW MONITORING REPORT 08/28/1989 - 0613/2002 - https://geotracker.waterboards.ca.gov/regulators/deliverable_documents/5430190145/GWM%5FR%5F1990%2D07%2D18%2Epdf | |
| Document Type: Type: Submitted By: Title: Title Link: | | Monitoring Reports MONITORING REPORT - QUARTERLY | | | Document Date: 8/28/1989 Submitted: MICHAEL SCHUSTER (REGULATOR) GW MONITORING REPORT 08/28/1989 - 0613/2002 - https://geotracker.waterboards.ca.gov/regulators/deliverable_documents/5430190145/GWM%5FR%5F1996%2D06%2D20%2Epdf | |
| Document Type: Type: Submitted By: Title: Title Link: | | Monitoring Reports MONITORING REPORT - QUARTERLY | | | Document Date: 8/28/1989 Submitted: MICHAEL SCHUSTER (REGULATOR) GW MONITORING REPORT 08/28/1989 - 0613/2002 - https://geotracker.waterboards.ca.gov/regulators/deliverable_documents/5430190145/GWM%5FR%5F2001%2D09%2D27%2Epdf | |
| Document Type: Type: Submitted By: Title: Title Link: | | Monitoring Reports MONITORING REPORT - QUARTERLY | | | Document Date: 8/28/1989 Submitted: MICHAEL SCHUSTER (REGULATOR) GW MONITORING REPORT 08/28/1989 - 0613/2002 - https://geotracker.waterboards.ca.gov/regulators/deliverable_documents/5430190145/GWM%5FR%5F1996%2D05%2D09%2Epdf | |
| Document Type: Type: Submitted By: Title: Title Link: | | Monitoring Reports MONITORING REPORT - QUARTERLY | | | Document Date: 8/28/1989 Submitted: MICHAEL SCHUSTER (REGULATOR) GW MONITORING REPORT 08/28/1989 - 0613/2002 - https://geotracker.waterboards.ca.gov/regulators/deliverable_documents/5430190145/GWM%5FR%5F1999%2D07%2D30%2Epdf | |
| Document Type: Type: Submitted By: Title: Title Link: | | Monitoring Reports MONITORING REPORT - QUARTERLY | | | Document Date: 8/28/1989 Submitted: MICHAEL SCHUSTER (REGULATOR) GW MONITORING REPORT 08/28/1989 - 0613/2002 - https://geotracker.waterboards.ca.gov/regulators/deliverable_documents/5430190145/GWM%5FR%5F1998%2D09%2D28%2Epdf | |
| Document Type: Type: Submitted By: Title: Title Link: | | Site Documents INTERIM REMEDIAL ACTION REPORT | | | Document Date: 1/20/1998 Submitted: CANDACE GARCIA (REGULATOR) INTERIM REMEDIAL REPORT 9/11/1990 - 1/20/1998 https://geotracker.waterboards.ca.gov/view_documents?global_id=T0608500349&document_id=5878188 | |
| Document Type: Type: Submitted By: Title: Title Link: | | Monitoring Reports MONITORING REPORT - QUARTERLY | | | Document Date: 8/28/1989 Submitted: MICHAEL SCHUSTER (REGULATOR) GW MONITORING REPORT 08/28/1989 - 0613/2002 - https://geotracker.waterboards.ca.gov/regulators/deliverable_documents/5430190145/GWM%5FR%5F1996%2D05%2D09%2Epdf | |
| Document Type: Type: Submitted By: Title: Title Link: | | Monitoring Reports MONITORING REPORT - QUARTERLY | | | Document Date: 8/28/1989 Submitted: MICHAEL SCHUSTER (REGULATOR) GW MONITORING REPORT 08/28/1989 - 0613/2002 - https://geotracker.waterboards.ca.gov/regulators/deliverable_documents/5430190145/GWM%5FR%5F1990%2D07%2D09%2Epdf | |
| Document Type: Type: Submitted By: Title: Title Link: | | Monitoring Reports MONITORING REPORT - QUARTERLY | | | Document Date: 8/28/1989 Submitted: MICHAEL SCHUSTER (REGULATOR) GW MONITORING REPORT 08/28/1989 - 0613/2002 - https://geotracker.waterboards.ca.gov/regulators/deliverable_documents/5430190145/GWM%5FR%5F1990%2D07%2D16%2Epdf | |
| Document Type: | | Monitoring Reports | | | Document Date: 8/28/1989 | |

| Map Key | Number of Records | Direction | Distance (mi/ft) | Elev/Diff (ft) | Site | DB |
|--|--------------------------|---|-------------------------|-----------------------|--|-----------|
| Type: Submitted By: Title: Title Link: | | MONITORING REPORT - QUARTERLY | | | Submitted: MICHAEL SCHUSTER (REGULATOR) GW MONITORING REPORT 08/28/1989 - 0613/2002 - https://geotracker.waterboards.ca.gov/regulators/deliverable_documents/5430190145/GWM%5FR%5F1997%2D08%2D18%2Epdf | |
| Document Type: Type: Submitted By: Title: Title Link: | | Monitoring Reports MONITORING REPORT - QUARTERLY | | | Document Date: 8/28/1989 Submitted: MICHAEL SCHUSTER (REGULATOR) GW MONITORING REPORT 08/28/1989 - 0613/2002 - https://geotracker.waterboards.ca.gov/regulators/deliverable_documents/5430190145/GWM%5FR%5F1991%2D10%2D18%2Epdf | |
| Document Type: Type: Submitted By: Title: Title Link: | | Monitoring Reports MONITORING REPORT - QUARTERLY | | | Document Date: 8/28/1989 Submitted: MICHAEL SCHUSTER (REGULATOR) GW MONITORING REPORT 08/28/1989 - 0613/2002 - https://geotracker.waterboards.ca.gov/regulators/deliverable_documents/5430190145/GWM%5FR%5F1994%2D04%2D11%2Epdf | |
| Document Type: Type: Submitted By: Title: Title Link: | | Monitoring Reports MONITORING REPORT - QUARTERLY | | | Document Date: 8/28/1989 Submitted: MICHAEL SCHUSTER (REGULATOR) GW MONITORING REPORT 08/28/1989 - 0613/2002 - https://geotracker.waterboards.ca.gov/regulators/deliverable_documents/5430190145/GWM%5FR%5F1995%2D09%2D05%2Epdf | |
| Document Type: Type: Submitted By: Title: Title Link: | | Monitoring Reports MONITORING REPORT - QUARTERLY | | | Document Date: 8/28/1989 Submitted: MICHAEL SCHUSTER (REGULATOR) GW MONITORING REPORT 08/28/1989 - 0613/2002 - https://geotracker.waterboards.ca.gov/regulators/deliverable_documents/5430190145/GWM%5FR%5F1998%2D03%2D12%2Epdf | |
| Document Type: Type: Submitted By: Title: Title Link: | | Monitoring Reports MONITORING REPORT - QUARTERLY | | | Document Date: 8/28/1989 Submitted: MICHAEL SCHUSTER (REGULATOR) GW MONITORING REPORT 08/28/1989 - 0613/2002 - https://geotracker.waterboards.ca.gov/regulators/deliverable_documents/5430190145/GWM%5FR%5F2002%2D01%2D09%2Epdf | |
| Document Type: Type: Submitted By: Title: Title Link: | | Monitoring Reports MONITORING REPORT - QUARTERLY | | | Document Date: 8/28/1989 Submitted: MICHAEL SCHUSTER (REGULATOR) GW MONITORING REPORT 08/28/1989 - 0613/2002 - https://geotracker.waterboards.ca.gov/regulators/deliverable_documents/5430190145/GWM%5FR%5F2001%2D10%2D01%2Epdf | |
| Document Type: Type: Submitted By: Title: Title Link: | | Monitoring Reports MONITORING REPORT - QUARTERLY | | | Document Date: 8/28/1989 Submitted: MICHAEL SCHUSTER (REGULATOR) GW MONITORING REPORT 08/28/1989 - 0613/2002 - https://geotracker.waterboards.ca.gov/regulators/deliverable_documents/5430190145/GWM%5FR%5F2000%2D11%2D03%2Epdf | |
| Document Type: Type: Submitted By: Title: Title Link: | | Site Documents OTHER REPORT / DOCUMENT | | | Document Date: 3/11/1998 Submitted: CANDACE GARCIA (REGULATOR) MISCELLANEOUS REPORT FROM LUSTOP 12/22/1997 - 3/11/1998 https://geotracker.waterboards.ca.gov/view_documents?global_id=T0608500349&document_id=5878184 | |
| Document Type: Type: Submitted By: Title: Title Link: | | Site Documents TANK REMOVAL REPORT / UST SAMPLING REPORT | | | Document Date: 4/15/1997 Submitted: CANDACE GARCIA (REGULATOR) TANK REMOVAL REPORT https://geotracker.waterboards.ca.gov/view_documents?global_id=T0608500349&document_id=5878174 | |
| Document Type: | | Monitoring Reports | | | Document Date: 8/28/1989 | |

| Map Key | Number of Records | Direction | Distance (mi/ft) | Elev/Diff (ft) | Site | DB |
|--|--------------------------|--|-------------------------|-----------------------|--|-----------|
| Type: Submitted By: Title: Title Link: | | MONITORING REPORT - QUARTERLY | | | Submitted: MICHAEL SCHUSTER (REGULATOR) GW MONITORING REPORT 08/28/1989 - 0613/2002 - https://geotracker.waterboards.ca.gov/regulators/deliverable_documents/5430190145/GWM%5FR%5F1997%2D11%2D10%2Epdf | |
| Document Type: Type: Submitted By: Title: Title Link: | | Monitoring Reports MONITORING REPORT - QUARTERLY | | | Document Date: 8/28/1989 Submitted: MICHAEL SCHUSTER (REGULATOR) GW MONITORING REPORT 08/28/1989 - 0613/2002 - https://geotracker.waterboards.ca.gov/regulators/deliverable_documents/5430190145/GWM%5FR%5F1994%2D08%2D29%2Epdf | |
| Document Type: Type: Submitted By: Title: Title Link: | | Monitoring Reports MONITORING REPORT - QUARTERLY | | | Document Date: 8/28/1989 Submitted: MICHAEL SCHUSTER (REGULATOR) GW MONITORING REPORT 08/28/1989 - 0613/2002 - https://geotracker.waterboards.ca.gov/regulators/deliverable_documents/5430190145/GWM%5FR%5F1989%2D08%2D28%2Epdf | |
| Document Type: Type: Submitted By: Title: Title Link: | | Monitoring Reports MONITORING REPORT - QUARTERLY | | | Document Date: 8/28/1989 Submitted: MICHAEL SCHUSTER (REGULATOR) GW MONITORING REPORT 08/28/1989 - 0613/2002 - https://geotracker.waterboards.ca.gov/regulators/deliverable_documents/5430190145/GWM%5FR%5F1992%2D10%2D24%2Epdf | |
| Document Type: Type: Submitted By: Title: Title Link: | | Monitoring Reports MONITORING REPORT - QUARTERLY | | | Document Date: 8/28/1989 Submitted: MICHAEL SCHUSTER (REGULATOR) GW MONITORING REPORT 08/28/1989 - 0613/2002 - https://geotracker.waterboards.ca.gov/regulators/deliverable_documents/5430190145/GWM%5FR%5F1994%2D02%2D13%2Epdf | |
| Document Type: Type: Submitted By: Title: Title Link: | | Site Documents OTHER REPORT / DOCUMENT | | | Document Date: 6/11/2002 Submitted: CANDACE GARCIA (REGULATOR) SITE SUMMARY REPORT 10/1/1990 - 6/11/2002 https://geotracker.waterboards.ca.gov/view_documents?global_id=T0608500349&document_id=5878179 | |
| Document Type: Type: Submitted By: Title: Title Link: | | Site Documents OTHER REPORT / DOCUMENT | | | Document Date: 4/30/1991 Submitted: CANDACE GARCIA (REGULATOR) MIGRATION CONTROL REPORT https://geotracker.waterboards.ca.gov/view_documents?global_id=T0608500349&document_id=5878185 | |
| Document Type: Type: Submitted By: Title: Title Link: | | Site Documents PRELIMINARY SITE ASSESSMENT REPORT | | | Document Date: 6/22/1989 Submitted: CANDACE GARCIA (REGULATOR) PRELIMINARY SITE ASSESSMENT REPORT https://geotracker.waterboards.ca.gov/view_documents?global_id=T0608500349&document_id=5878181 | |
| Document Type: Type: Submitted By: Title: Title Link: | | Site Documents RISK ASSESSMENT REPORT | | | Document Date: 5/10/1988 Submitted: CANDACE GARCIA (REGULATOR) RISK BASED CORRECTIVE https://geotracker.waterboards.ca.gov/view_documents?global_id=T0608500349&document_id=5878180 | |
| Document Type: Type: Submitted By: Title: Title Link: | | Monitoring Reports MONITORING REPORT - QUARTERLY | | | Document Date: 8/28/1989 Submitted: MICHAEL SCHUSTER (REGULATOR) GW MONITORING REPORT 08/28/1989 - 0613/2002 - https://geotracker.waterboards.ca.gov/regulators/deliverable_documents/5430190145/GWM%5FR%5F2000%2D11%2D20%2Epdf | |
| Document Type: Type: Submitted By: Title: | | Monitoring Reports MONITORING REPORT - QUARTERLY | | | Document Date: 8/28/1989 Submitted: MICHAEL SCHUSTER (REGULATOR) GW MONITORING REPORT 08/28/1989 - 0613/2002 - | |

| Map Key | Number of Records | Direction | Distance (mi/ft) | Elev/Diff (ft) | Site | DB |
|-----------------------|---|---|-------------------|-----------------------|-----------|----|
| Title Link: | | https://geotracker.waterboards.ca.gov/regulators/deliverable_documents/5430190145/GWM%5FR%5F1994%2D12%2D30%2Epdf | | | | |
| Document Type: | Monitoring Reports | | | Document Date: | 8/28/1989 | |
| Type: | MONITORING REPORT - QUARTERLY | | Submitted: | | | |
| Submitted By: | MICHAEL SCHUSTER (REGULATOR) | | | | | |
| Title: | GW MONITORING REPORT 08/28/1989 - 0613/2002 - | | | | | |
| Title Link: | https://geotracker.waterboards.ca.gov/regulators/deliverable_documents/5430190145/GWM%5FR%5F1991%2D02%2D12%2Epdf | | | | | |

| | | | | | | |
|--------------------|--------|------------|------------------------|-------------------|--|-------------------|
| 45 | 1 of 1 | ENE | 0.43 / 2,262.18 | 88.31 / -1 | SAVING CLEANERS 1641 MCKEE ROAD SAN JOSE CA 95116 | ENVIROSTOR |
|--------------------|--------|------------|------------------------|-------------------|--|-------------------|

| | | | |
|---------------------------------------|---|-------------------------------|-----------------|
| Estor/EPA ID: | 60003267 | Assembly District: | , 25 |
| Site Code: | 208021 | Senate District: | , 15, 10 |
| Nat Priority List: | NO | Permit Renewal Lead: | |
| APN: | 25411083 | Public Partici Spclst: | |
| Census Tract: | 6085503601 | Project Manager: | GRETA FISCHER |
| Site Type: | EVALUATION | County: | SANTA CLARA |
| Address Description: | 1641 MCKEE ROAD | Latitude: | 37.35721259 |
| Office: | CVCI DISCOVERY AND ENFORCEMENT | Longitude: | -121.8632937 |
| Special Program: | CVCI - DISCOVERY AND ENFORCEMENT | Acres: | 3.02 ACRES |
| Funding: | CVCI 2021 | Supervisor: | JULIAN GRIJALVA |
| Cleanup Status: | ACTIVE AS OF 3/1/2022 | | |
| Cleanup Oversight Agencies: | DTSC - SITE CLEANUP PROGRAM - LEAD AGENCY | | |
| School District: | | | |
| Past Use that Caused Contam: | DRY CLEANING | | |
| Potential Media Affected: | SOIL VAPOR | | |
| Potential Contamin of Concern: | | | |

VOLATILE ORGANICS (8260B VOCS)

Site History:

| | |
|-------------------------------|---|
| Status: | ACTIVE |
| Program Type: | EVALUATION |
| CalEnviroScreen Score: | 85-90% |
| Summary Link: | https://www.envirostor.dtsc.ca.gov/public/profile_report?global_id=60003267 |

Completed Activities

| | |
|------------------------|---|
| Title: | Project Management for FY 21/22 |
| Title Link: | |
| Area Name: | |
| Area Link: | |
| Sub Area: | |
| Sub Area Link: | |
| Document Type: | Project Management |
| Date Completed: | 6/30/2022 |
| Comments: | Completed Project Management activities for FY 21/22. |

| | |
|------------------------|---|
| Title: | Phase I ESA Report |
| Title Link: | https://www.envirostor.dtsc.ca.gov/public/final_documents2?global_id=60003267&doc_id=60518943 |
| Area Name: | |
| Area Link: | |
| Sub Area: | |
| Sub Area Link: | |
| Document Type: | Phase 1 |
| Date Completed: | 12/20/2022 |
| Comments: | |

| | |
|--------------------|---|
| Title: | Cultural Sensitivity Training Completion |
| Title Link: | https://www.envirostor.dtsc.ca.gov/public/final_documents2?global_id=60003267&enforcement_id=60534995 |
| Area Name: | |
| Area Link: | |

| Map Key | Number of Records | Direction | Distance (mi/ft) | Elev/Diff (ft) | Site | DB |
|---------|-------------------|-----------|------------------|----------------|------|----|
|---------|-------------------|-----------|------------------|----------------|------|----|

Sub Area:
Sub Area Link:
Document Type: Correspondence
Date Completed: 11/14/2022
Comments:

| | | | | | | |
|--------------------|--------|-----|--------------------|---------------|--|---------------|
| 46 | 1 of 1 | NNE | 0.44 / 2,299.70 | 87.74 / -2 | LAS PLUMAS WAREHOUSE 1608 PLUMAS AVE SAN JOSE CA 95121 | CLEANUP SITES |
|--------------------|--------|-----|--------------------|---------------|--|---------------|

| | | | |
|----------------------------|---|----------------------|-------------|
| Global ID: | T0608591743 | County: | SANTA CLARA |
| Status: | COMPLETED - CASE CLOSED | Latitude: | 37.36057 |
| Status Date: | 6/2/2009 | Longitude: | -121.867693 |
| Site Facility Type: | CLEANUP PROGRAM SITE | RWQCB Region: | |
| Data Source: | Cleanup Program Sites from GeoTracker Search; Cleanup Sites from GeoTracker Cleanup Sites Data Download | | |

Cleanup Sites from GeoTracker Cleanup Sites Data Download - Facilities Detail

RB Case No: 43-1913
Local Case No:
Begin Date: 9/24/1986
Lead Agency: SAN FRANCISCO BAY RWQCB (REGION 2)
Local Agency:
CUF Case: NO
CalEnvScreen Score:
EPA Region: 9
Qty Risd Gallons:
Potential COC: Stoddard solvent / Mineral Spruits / Distillates
How Discovered: Tank Closure
Stop Method:
Stop Description:
Case Worker: UUU
Military DoD Site: No
Leak Reported Dt: 1992-08-28 00:00:00
No Further Action Dt: 2009-06-02 00:00:00
Potential Media of Concern: Other Groundwater (uses other than drinking water)
How Discovered Description:
Calwater Watershed Name: Santa Clara - Coyote Creek (205.30)
DWR GW Subbasin Name: Santa Clara Valley - Santa Clara (2-009.02)
Disadvantaged Community:
Coordinate Source: * Historical Geocode - Exact Address Match
Discharge Cause: Unknown
Discharge Source: Other
Facility Project Sub Type:
Calenviroscreen 3 Score: 91-95%
Calenviroscreen 4 Score: 85-90%
File Location:
Site History:

Cleanup Sites from GeoTracker Cleanup Sites Data Download - Status History

| | |
|---------------------|-------------------------|
| Status: | Open - Inactive |
| Status Date: | 2009-06-02 00:00:00 |
| Status: | Open - Site Assessment |
| Status Date: | 1986-09-24 00:00:00 |
| Status: | Open - Case Begin Date |
| Status Date: | 1986-09-24 00:00:00 |
| Status: | Completed - Case Closed |
| Status Date: | 2009-06-02 00:00:00 |

Cleanup Sites from GeoTracker Cleanup Sites Data Download - Regulatory Contacts

| Map Key | Number of Records | Direction | Distance (mi/ft) | Elev/Diff (ft) | Site | DB |
|----------------|--------------------------|------------------|-------------------------|-----------------------|-------------|-----------|
|----------------|--------------------------|------------------|-------------------------|-----------------------|-------------|-----------|

Contact Type: Regional Board Caseworker - Primary Caseworker
Contact Name: Regional Water Board
Organization Name: SAN FRANCISCO BAY RWQCB (REGION 2)
Address: 1515 CLAY ST SUITE 1400
City: OAKLAND
Email:
Phone No:

Cleanup Program Sites from GeoTracker Search - Regulatory Profile

Project Status:
Cuf Claim No:
CUF Priority Assign:
CUF Amount Paid:
Composting Method:
Facility Type:
WDR Place Type:
WDR File No:
WDR Order No:
File Location:
User Defined Beneficial Use:
Designated Beneficial Use: MUN, AGR, IND, PROC
Designated Beneficil Use Desc: Municipal and Domestic Supply, Agricultural Supply, Industrial Service Supply, Industrial Process Supply
Project Oversight Agencies:
Report Link: https://geotracker.waterboards.ca.gov/profile_report?global_id=T0608591743
Cleanup Status Detail: COMPLETED - CASE CLOSED AS OF 6/2/2009
Potential COC: STODDARD SOLVENT / MINERAL SPRIITS / DISTILLATES
Potential Media of Concern: OTHER GROUNDWATER (USES OTHER THAN DRINKING WATER)
Groundwater Monitoring Freq:
DWR GW Sub Basin: Santa Clara Valley - Santa Clara (2-009.02)
CalWater Watershed Name: Santa Clara - Coyote Creek (205.30)
Post Closure Site Management:
Future Land Use:
Cleanup Oversight Agencies: SAN FRANCISCO BAY RWQCB (REGION 2) (LEAD) - CASE #: 43-1913
CASEWORKER: Regional Water Board
SANTA CLARA VALLEY WATER DISTRICT - CASE #: 43-1913
Cleanup History Link: https://geotracker.waterboards.ca.gov/profile_report_include?global_id=T0608591743&tabname=regulatoryhistory
Site History:

No site history available

Sites from GeoTracker Search - Regulatory Activities (as of Jan 25, 2023)

Action Type: Leak Action
Action: Leak Reported
Action Date: 8/28/1992
Received Issue Date:
Doc Link:
Title Description Comments:

Action Type: Leak Action
Action: Leak Discovery
Action Date: 9/24/1986
Received Issue Date:
Doc Link:
Title Description Comments:

Action Type: Leak Action
Action: Leak Stopped
Action Date: 9/24/1986
Received Issue Date:
Doc Link:
Title Description Comments:

| Map Key | Number of Records | Direction | Distance (mi/ft) | Elev/Diff (ft) | Site | DB |
|---------|-------------------|-----------|------------------|----------------|------|----|
|---------|-------------------|-----------|------------------|----------------|------|----|

Sites from GeoTracker Search - Cleanup Status History (as of Jan 25, 2023)

Status: Open - Case Begin Date
Date: 9/24/1986

Status: Completed - Case Closed
Date: 6/2/2009

Status: Open - Inactive
Date: 6/2/2009

Status: Open - Site Assessment
Date: 9/24/1986

| | | | | | | |
|--------------------|--------|-----|--------------------|--------------|--|------------------|
| 47 | 1 of 1 | SSE | 0.44 / 2,302.01 | 92.16 / 3 | CORPUZ TRUST 1147 EAST SANTA CLARA STREET SAN JOSE CA 95116 | CLEANUP SITES |
|--------------------|--------|-----|--------------------|--------------|--|------------------|

Global ID: T10000006973
Status: OPEN - REMEDIATION
Status Date: 8/12/2019
Site Facility Type: CLEANUP PROGRAM SITE
Data Source: Cleanup Program Sites from GeoTracker Search; Cleanup Sites from GeoTracker Cleanup Sites Data Download

County: SANTA CLARA
Latitude: 37.34706
Longitude: -121.86802
RWQCB Region:

Cleanup Sites from GeoTracker Cleanup Sites Data Download - Facilities Detail

RB Case No:
Local Case No: 07S1E04Q03s
Begin Date: 3/4/2015
Lead Agency: SANTA CLARA COUNTY LOP
Local Agency: SANTA CLARA COUNTY LOP
CUF Case: NO
CalEnvScreen Score:
EPA Region: 9
Qty Risd Gallons:
Potential COC: Tetrachloroethylene (PCE), Trichloroethylene (TCE)
How Discovered: Site Assessment/Site Investigation
Stop Method: Change Operating Procedures
Stop Description: operations ceased
Case Worker: GOR
Military DoD Site: No
Leak Reported Dt: 2015-03-04 00:00:00
No Further Action Dt:
Potential Media of Concern: Other Groundwater (uses other than drinking water), Soil, Soil Vapor
How Discovered Description:
Calwater Watershed Name: Santa Clara - Coyote Creek (205.30)
DWR GW Subbasin Name: Santa Clara Valley - Santa Clara (2-009.02)
Disadvantaged Community: Disadvantaged Community
Coordinate Source:
Discharge Cause: Unknown
Discharge Source: Other
Facility Project Sub Type:
Calenviroscreen 3 Score: 76-80%
Calenviroscreen 4 Score: 70-75%
File Location: All Files are on GeoTracker or in the Local Agency Database
Site History:

Subsurface investigations have revealed that PCE, as well as other Volatile Organic Chemicals (VOCs) are present beneath the site. PCE was likely released to the subsurface during the operations of a dry cleaning business which historically operated at the site. The PCE has impacted soil, soil vapor, and groundwater beneath the property. Residential properties located downgradient of the site. Additional sampling in and around the site will be required to develop a comprehensive plan to remediate the contamination to acceptable levels. Once the contaminant plume is adequately delineated, full scale implementation of a remediation system is expected to take several months and may operate for several years.

| Map Key | Number of Records | Direction | Distance (mi/ft) | Elev/Diff (ft) | Site | DB |
|---------|-------------------|-----------|------------------|----------------|------|----|
|---------|-------------------|-----------|------------------|----------------|------|----|

Cleanup Sites from GeoTracker Cleanup Sites Data Download - Status History

Status: Open - Case Begin Date
Status Date: 2015-03-04 00:00:00

Status: Open - Remediation
Status Date: 2019-08-12 00:00:00

Status: Open - Site Assessment
Status Date: 2015-05-18 00:00:00

Cleanup Sites from GeoTracker Cleanup Sites Data Download - Regulatory Contacts

Contact Type: Regional Board Caseworker
Contact Name: RON GOLOUBOW
Organization Name: SAN FRANCISCO BAY RWQCB (REGION 2)
Address: 1515 Clay Street Suite 1400
City: OAKLAND
Email: ron.goloubow@waterboards.ca.gov
Phone No: 5106222442

Contact Type: Local Agency Caseworker - Primary Caseworker
Contact Name: Gerald O'Regan
Organization Name: SANTA CLARA COUNTY LOP
Address: 1555 BERGER DRIVE STE 300
City: SAN JOSE
Email: gerald.o'regan@deh.sccgov.org
Phone No:

Cleanup Program Sites from GeoTracker Search - Regulatory Profile

Project Status:
Cuf Claim No:
CUF Priority Assign:
CUF Amount Paid:
Composting Method:
Facility Type:
WDR Place Type:
WDR File No:
WDR Order No:
File Location: ALL FILES ARE ON GEOTRACKER OR IN THE LOCAL AGENCY DATABASE
User Defined Beneficial Use:
Designated Beneficial Use: MUN, AGR, IND, PROC
Designated Beneficial Use Desc: Municipal and Domestic Supply, Agricultural Supply, Industrial Service Supply, Industrial Process Supply
Project Oversight Agencies:
Report Link: https://geotracker.waterboards.ca.gov/profile_report?global_id=T10000006973
Cleanup Status Detail: OPEN - REMEDIATION AS OF 8/12/2019
Potential COC: TETRACHLOROETHYLENE (PCE), TRICHLOROETHYLENE (TCE)
Potential Media of Concern: OTHER GROUNDWATER (USES OTHER THAN DRINKING WATER), SOIL, SOIL VAPOR
Groundwater Monitoring Freq:
DWR GW Sub Basin: Santa Clara Valley - Santa Clara (2-009.02)
CalWater Watershed Name: Santa Clara - Coyote Creek (205.30)
Post Closure Site Management:
Future Land Use:
Cleanup Oversight Agencies: SANTA CLARA COUNTY LOP (LEAD) - CASE #: 07S1E04Q03s
CASEWORKER: Gerald O'Regan
SAN FRANCISCO BAY RWQCB (REGION 2)
CASEWORKER: RON GOLOUBOW
Cleanup History Link: https://geotracker.waterboards.ca.gov/profile_report_include?global_id=T10000006973&tabname=regulatoryhistory

Site History:

Subsurface investigations have revealed that PCE, as well as other Volatile Organic Chemicals (VOCs) are present beneath the site. PCE was likely released to the subsurface during the operations of a dry cleaning business which historically operated at the site. The PCE has impacted soil, soil vapor, and groundwater beneath the property. Residential properties located downgradient of the site. Additional sampling in and around the site will be

| Map Key | Number of Records | Direction | Distance (mi/ft) | Elev/Diff (ft) | Site | DB |
|----------------|--------------------------|------------------|-------------------------|-----------------------|-------------|-----------|
|----------------|--------------------------|------------------|-------------------------|-----------------------|-------------|-----------|

required to develop a comprehensive plan to remediate the contamination to acceptable levels. Once the contaminant plume is adequately delineated, full scale implementation of a remediation system is expected to take several months and may operate for several years.

Sites from GeoTracker Search - Regulatory Activities (as of Jan 25, 2023)

Action Type: Response Requested - Workplans
Action: Corrective Action Plan / Remedial Action Plan - Regulator Responded
Action Date: 2/8/2019
Received Issue Date: 8/9/2019
Doc Link: https://geotracker.waterboards.ca.gov/view_documents_all?global_id=T10000006973&doc_id=5976260
Title Description Comments:

CAP

Action Type: Response Requested - Reports
Action: Monitoring Report - Quarterly
Action Date: 11/2/2018
Received Issue Date: 12/14/2018
Doc Link: https://geotracker.waterboards.ca.gov/view_documents_all?global_id=T10000006973&doc_id=5976262
Title Description Comments:

3Q18 Report

Action Type: Response Requested - Reports
Action: Site Assessment Report
Action Date: 11/2/2018
Received Issue Date:
Doc Link:
Title Description Comments:

Off-Site Assessment and Well Installation Report

Action Type: Other Regulatory Actions
Action: Staff Letter
Action Date: 10/4/2018
Received Issue Date: 10/4/2018
Doc Link: https://geotracker.waterboards.ca.gov/view_documents?global_id=T10000006973&enforcement_id=6371407&temptable=ENFORCEMENT
Title Description Comments:

Requirement for Revised Corrective Action Plan

Action Type: Other Regulatory Actions
Action: Staff Letter
Action Date: 7/18/2018
Received Issue Date: 7/18/2018
Doc Link: https://geotracker.waterboards.ca.gov/view_documents?global_id=T10000006973&enforcement_id=6364168&temptable=ENFORCEMENT
Title Description Comments:

Work Plan approval

Action Type: Response Requested - Workplans
Action: Site Investigation Workplan - Regulator Responded
Action Date: 6/15/2018
Received Issue Date: 7/2/2018
Doc Link: https://geotracker.waterboards.ca.gov/view_documents_all?global_id=T10000006973&doc_id=5962523
Title Description Comments:

Action Type: Other Regulatory Actions
Action: Staff Letter
Action Date: 4/23/2018

| Map Key | Number of Records | Direction | Distance (mi/ft) | Elev/Diff (ft) | Site | DB |
|------------------------------------|--------------------------|--|-------------------------|-----------------------|-------------|-----------|
| Received Issue Date: | | 4/23/2018 | | | | |
| Doc Link: | | https://geotracker.waterboards.ca.gov/view_documents?global_id=T10000006973&enforcement_id=6355774&temptable=ENFORCEMENT | | | | |
| Title Description Comments: | | Additional Assessment directive | | | | |
| Action Type: | | Response Requested - Reports | | | | |
| Action: | | Monitoring Report - Quarterly | | | | |
| Action Date: | | 1/30/2018 | | | | |
| Received Issue Date: | | 4/10/2018 | | | | |
| Doc Link: | | https://geotracker.waterboards.ca.gov/view_documents_all?global_id=T10000006973&doc_id=5925592 | | | | |
| Title Description Comments: | | 4Q17 Indoor Air Monitoring Report | | | | |
| Action Type: | | Response Requested - Reports | | | | |
| Action: | | Monitoring Report - Quarterly | | | | |
| Action Date: | | 10/30/2017 | | | | |
| Received Issue Date: | | 2/26/2018 | | | | |
| Doc Link: | | https://geotracker.waterboards.ca.gov/view_documents_all?global_id=T10000006973&doc_id=5925591 | | | | |
| Title Description Comments: | | 3Q17 Indoor Air Monitoring Report | | | | |
| Action Type: | | Other Regulatory Actions | | | | |
| Action: | | Email Correspondence | | | | |
| Action Date: | | 10/18/2017 | | | | |
| Received Issue Date: | | 10/18/2017 | | | | |
| Doc Link: | | https://geotracker.waterboards.ca.gov/view_documents?global_id=T10000006973&enforcement_id=6339121&temptable=ENFORCEMENT | | | | |
| Title Description Comments: | | Email regarding schedule 10.18.17 | | | | |
| Action Type: | | Response Requested - Reports | | | | |
| Action: | | Pilot Study/ Treatability Report | | | | |
| Action Date: | | 9/29/2017 | | | | |
| Received Issue Date: | | 4/10/2018 | | | | |
| Doc Link: | | https://geotracker.waterboards.ca.gov/view_documents_all?global_id=T10000006973&doc_id=5925588 | | | | |
| Title Description Comments: | | SVE Pilot Test Report | | | | |
| Action Type: | | Response Requested - Reports | | | | |
| Action: | | Monitoring Report - Quarterly | | | | |
| Action Date: | | 7/30/2017 | | | | |
| Received Issue Date: | | 6/21/2017 | | | | |
| Doc Link: | | https://geotracker.waterboards.ca.gov/view_documents_all?global_id=T10000006973&doc_id=5925590 | | | | |
| Title Description Comments: | | 2Q17 Indoor Air Sampling Report | | | | |
| Action Type: | | Response Requested - Other | | | | |
| Action: | | Other Report / Document | | | | |
| Action Date: | | 7/28/2017 | | | | |
| Received Issue Date: | | | | | | |
| Doc Link: | | | | | | |
| Title Description Comments: | | Temporary Indoor Air Mitigation Report | | | | |
| Action Type: | | Other Regulatory Actions | | | | |
| Action: | | Staff Letter | | | | |

| <i>Map Key</i> | <i>Number of Records</i> | <i>Direction</i> | <i>Distance (mi/ft)</i> | <i>Elev/Diff (ft)</i> | <i>Site</i> | <i>DB</i> |
|------------------------------------|--------------------------|--|-------------------------|-----------------------|-------------|-----------|
| Action Date: | | 6/19/2017 | | | | |
| Received Issue Date: | | 6/19/2017 | | | | |
| Doc Link: | | https://geotracker.waterboards.ca.gov/view_documents?global_id=T10000006973&enforcement_id=6323461&temptable=ENFORCEMENT | | | | |
| Title Description Comments: | | ICAP Response | | | | |
| Action Type: | | Other Regulatory Actions | | | | |
| Action: | | Email Correspondence | | | | |
| Action Date: | | 4/10/2017 | | | | |
| Received Issue Date: | | 4/10/2017 | | | | |
| Doc Link: | | https://geotracker.waterboards.ca.gov/view_documents?global_id=T10000006973&enforcement_id=6316580&temptable=ENFORCEMENT | | | | |
| Title Description Comments: | | ICAP extension approval | | | | |
| Action Type: | | Response Requested - Other | | | | |
| Action: | | Other Report / Document - Regulator Responded | | | | |
| Action Date: | | *5/15/2017 | | | | |
| Received Issue Date: | | 5/15/2017 | | | | |
| Doc Link: | | https://geotracker.waterboards.ca.gov/view_documents_all?global_id=T10000006973&doc_id=5913780 | | | | |
| Title Description Comments: | | ICAP | | | | |
| Action Type: | | Other Regulatory Actions | | | | |
| Action: | | Staff Letter | | | | |
| Action Date: | | 2/24/2017 | | | | |
| Received Issue Date: | | 2/24/2017 | | | | |
| Doc Link: | | https://geotracker.waterboards.ca.gov/view_documents?global_id=T10000006973&enforcement_id=6312670&temptable=ENFORCEMENT | | | | |
| Title Description Comments: | | ICAP requirement | | | | |
| Action Type: | | Response Requested - Workplans | | | | |
| Action: | | Corrective Action Plan / Remedial Action Plan | | | | |
| Action Date: | | 11/21/2016 | | | | |
| Received Issue Date: | | 1/25/2017 | | | | |
| Doc Link: | | https://geotracker.waterboards.ca.gov/view_documents_all?global_id=T10000006973&doc_id=5898107 | | | | |
| Title Description Comments: | | Assessment Report and Remedial Action Plan | | | | |
| Action Type: | | Response Requested - Reports | | | | |
| Action: | | Monitoring Report - Quarterly | | | | |
| Action Date: | | 10/30/2016 | | | | |
| Received Issue Date: | | | | | | |
| Doc Link: | | | | | | |
| Title Description Comments: | | | | | | |
| Action Type: | | Other Regulatory Actions | | | | |
| Action: | | Staff Letter | | | | |
| Action Date: | | 8/22/2016 | | | | |
| Received Issue Date: | | 8/22/2016 | | | | |
| Doc Link: | | https://geotracker.waterboards.ca.gov/view_documents?global_id=T10000006973&enforcement_id=6295646&temptable=ENFORCEMENT | | | | |
| Title Description Comments: | | Approval of work plan for additional assessment | | | | |
| Action Type: | | Notices | | | | |

| Map Key | Number of Records | Direction | Distance (mi/ft) | Elev/Diff (ft) | Site | DB |
|---|-------------------|--|------------------|----------------|------|----|
| Action: | | Letter - Notice | | | | |
| Action Date: | | 8/11/2016 | | | | |
| Received Issue Date: | | 8/11/2016 | | | | |
| Doc Link: | | https://geotracker.waterboards.ca.gov/view_documents?global_id=T10000006973&enforcement_id=6305838&temptable=ENFORCEMENT | | | | |
| Title Description Comments: | | | | | | |
| Notice of Impacted Indoor Air Quality | | | | | | |
| Action Type: | | Response Requested - Workplans | | | | |
| Action: | | Site Investigation Workplan | | | | |
| Action Date: | | 8/5/2016 | | | | |
| Received Issue Date: | | 8/3/2016 | | | | |
| Doc Link: | | https://geotracker.waterboards.ca.gov/view_documents_all?global_id=T10000006973&doc_id=5893900 | | | | |
| Title Description Comments: | | | | | | |
| Action Type: | | Response Requested - Reports | | | | |
| Action: | | Monitoring Report - Quarterly | | | | |
| Action Date: | | 7/30/2016 | | | | |
| Received Issue Date: | | 6/10/2016 | | | | |
| Doc Link: | | https://geotracker.waterboards.ca.gov/view_documents_all?global_id=T10000006973&doc_id=5885243 | | | | |
| Title Description Comments: | | | | | | |
| 2Q16 Groundwater Monitoring Report | | | | | | |
| Action Type: | | Other Regulatory Actions | | | | |
| Action: | | Staff Letter | | | | |
| Action Date: | | 7/1/2016 | | | | |
| Received Issue Date: | | 7/1/2016 | | | | |
| Doc Link: | | https://geotracker.waterboards.ca.gov/view_documents?global_id=T10000006973&enforcement_id=6290237&temptable=ENFORCEMENT | | | | |
| Title Description Comments: | | | | | | |
| Requirement for additional assessment and immediate mitigation of PCE in indoor air | | | | | | |
| Action Type: | | Response Requested - Reports | | | | |
| Action: | | Soil Vapor Intrusion Investigation Report - Regulator Responded | | | | |
| Action Date: | | 5/27/2016 | | | | |
| Received Issue Date: | | 6/10/2016 | | | | |
| Doc Link: | | https://geotracker.waterboards.ca.gov/view_documents_all?global_id=T10000006973&doc_id=5885242 | | | | |
| Title Description Comments: | | | | | | |
| Indoor Air Sampling Report | | | | | | |
| Action Type: | | Other Regulatory Actions | | | | |
| Action: | | Staff Letter | | | | |
| Action Date: | | 3/29/2016 | | | | |
| Received Issue Date: | | 3/29/2016 | | | | |
| Doc Link: | | https://geotracker.waterboards.ca.gov/view_documents?global_id=T10000006973&enforcement_id=6280682&temptable=ENFORCEMENT | | | | |
| Title Description Comments: | | | | | | |
| Indoor Air WP Approval | | | | | | |
| Action Type: | | Response Requested - Reports | | | | |
| Action: | | Site Assessment Report | | | | |
| Action Date: | | 12/18/2015 | | | | |
| Received Issue Date: | | 3/10/2016 | | | | |
| Doc Link: | | https://geotracker.waterboards.ca.gov/view_documents_all?global_id=T10000006973&doc_id=5853732 | | | | |
| Title Description Comments: | | | | | | |
| Action Type: | | Other Regulatory Actions | | | | |
| Action: | | Staff Letter | | | | |
| Action Date: | | 8/20/2015 | | | | |

| Map Key | Number of Records | Direction | Distance (mi/ft) | Elev/Diff (ft) | Site | DB |
|------------------------------------|--------------------------|--|-------------------------|-----------------------|-------------|-----------|
| Received Issue Date: | | 8/20/2015 | | | | |
| Doc Link: | | https://geotracker.waterboards.ca.gov/view_documents?global_id=T10000006973&enforcement_id=6257492&temptable=ENFORCEMENT | | | | |
| Title Description Comments: | | WP Approval for soil, soil gas, and groundwater assessment | | | | |
| Action Type: | | Response Requested - Workplans | | | | |
| Action: | | Site Investigation Workplan | | | | |
| Action Date: | | 8/11/2015 | | | | |
| Received Issue Date: | | 8/11/2015 | | | | |
| Doc Link: | | https://geotracker.waterboards.ca.gov/view_documents_all?global_id=T10000006973&doc_id=5853718 | | | | |
| Title Description Comments: | | | | | | |
| Action Type: | | Agreements | | | | |
| Action: | | Cost Recovery Agreement / N. of Reimbursement | | | | |
| Action Date: | | 3/16/2015 | | | | |
| Received Issue Date: | | 3/16/2015 | | | | |
| Doc Link: | | https://geotracker.waterboards.ca.gov/view_documents?global_id=T10000006973&enforcement_id=6245254&temptable=ENFORCEMENT | | | | |
| Title Description Comments: | | | | | | |
| Action Type: | | Notices | | | | |
| Action: | | Letter - Notice | | | | |
| Action Date: | | 3/5/2015 | | | | |
| Received Issue Date: | | 3/5/2015 | | | | |
| Doc Link: | | https://geotracker.waterboards.ca.gov/view_documents?global_id=T10000006973&enforcement_id=6245253&temptable=ENFORCEMENT | | | | |
| Title Description Comments: | | notification of request to provide regulatory oversight | | | | |
| Action Type: | | Leak Action | | | | |
| Action: | | Leak Reported | | | | |
| Action Date: | | 3/4/2015 | | | | |
| Received Issue Date: | | | | | | |
| Doc Link: | | | | | | |
| Title Description Comments: | | | | | | |
| Action Type: | | Response Requested - Other | | | | |
| Action: | | Other Report / Document | | | | |
| Action Date: | | 3/4/2015 | | | | |
| Received Issue Date: | | 3/4/2015 | | | | |
| Doc Link: | | https://geotracker.waterboards.ca.gov/view_documents_all?global_id=T10000006973&doc_id=5841263 | | | | |
| Title Description Comments: | | real property report | | | | |
| Action Type: | | Response Requested - Other | | | | |
| Action: | | Correspondence | | | | |
| Action Date: | | 3/4/2015 | | | | |
| Received Issue Date: | | 3/4/2015 | | | | |
| Doc Link: | | https://geotracker.waterboards.ca.gov/view_documents_all?global_id=T10000006973&doc_id=5841264 | | | | |
| Title Description Comments: | | VCP application | | | | |
| Action Type: | | Response Requested - Reports | | | | |
| Action: | | Soil and Water Investigation Report | | | | |
| Action Date: | | 3/4/2015 | | | | |
| Received Issue Date: | | 3/4/2015 | | | | |
| Doc Link: | | https://geotracker.waterboards.ca.gov/view_documents_all?global_id=T10000006973&doc_id=5841262 | | | | |
| Title Description Comments: | | | | | | |

phase II site assessment report

Action Type: Agreements
Action: Voluntary Remedial Action Agreement
Action Date: 9/2/2021
Received Issue Date: 9/2/2021
Doc Link: https://geotracker.waterboards.ca.gov/view_documents?global_id=T1000006973&enforcement_id=6489770&temptable=ENFORCEMENT

Title Description Comments:

Revised Remedial Action Agreement

Action Type: Response Requested - Other
Action: Other Report / Document
Action Date: 4/23/2021
Received Issue Date:
Doc Link:

Title Description Comments:

Project Schedule

Action Type: Response Requested - Workplans
Action: Soil Vapor Intrusion Investigation Workplan
Action Date: 4/16/2021
Received Issue Date:
Doc Link:

Title Description Comments:

Work Plan for Expedited Assessment and Indoor Air Sampling - As Soon As Possible, but No Later Than April 16, 2021

Action Type: Other Regulatory Actions
Action: Staff Letter
Action Date: 3/26/2021
Received Issue Date: 3/26/2021
Doc Link: https://geotracker.waterboards.ca.gov/view_documents?global_id=T1000006973&enforcement_id=6461522&temptable=ENFORCEMENT

Title Description Comments:

Out Of Compliance - Work Plan Expedited Assessment and IA Sampling 3.26.2021

Action Type: Response Requested - Reports
Action: Final Remedial Action Report / Corrective Action Report
Action Date: 3/27/2020
Received Issue Date:
Doc Link:

Title Description Comments:

CAP Implementation Report

Action Type: Response Requested - Workplans
Action: Site Investigation Workplan
Action Date: *2/28/2020
Received Issue Date:
Doc Link:

Title Description Comments:

Additional Assessment Work Plan

Action Type: Response Requested - Workplans
Action: Soil Vapor Intrusion Investigation Workplan
Action Date: 9/20/2019
Received Issue Date: 9/24/2019
Doc Link: https://geotracker.waterboards.ca.gov/view_documents_all?global_id=T1000006973&doc_id=6002473

Title Description Comments:

| <i>Map Key</i> | <i>Number of Records</i> | <i>Direction</i> | <i>Distance (mi/ft)</i> | <i>Elev/Diff (ft)</i> | <i>Site</i> | <i>DB</i> |
|----------------|--------------------------|------------------|-------------------------|-----------------------|-------------|-----------|
|----------------|--------------------------|------------------|-------------------------|-----------------------|-------------|-----------|

Response to requirement for Work Plan.

Action Type: Other Regulatory Actions
Action: Staff Letter
Action Date: 8/23/2019
Received Issue Date: 8/23/2019
Doc Link: https://geotracker.waterboards.ca.gov/view_documents?global_id=T10000006973&enforcement_id=6412928&temptable=ENFORCEMENT
Title Description Comments:

Response to 2Q19 groundwater monitoring report. Requirement for expedited actions,.

Action Type: Other Regulatory Actions
Action: Staff Letter
Action Date: 8/13/2019
Received Issue Date: 8/13/2019
Doc Link: https://geotracker.waterboards.ca.gov/view_documents?global_id=T10000006973&enforcement_id=6411988&temptable=ENFORCEMENT
Title Description Comments:

CAP approval

Action Type: Other Regulatory Actions
Action: Staff Letter
Action Date: 2/20/2019
Received Issue Date: 2/20/2019
Doc Link: https://geotracker.waterboards.ca.gov/view_documents?global_id=T10000006973&enforcement_id=6385735&temptable=ENFORCEMENT
Title Description Comments:

Request for Offsite Access

Action Type: Notices
Action: Letter - Notice
Action Date: 2/12/2019
Received Issue Date: 2/12/2019
Doc Link: https://geotracker.waterboards.ca.gov/view_documents?global_id=T10000006973&enforcement_id=6385216&temptable=ENFORCEMENT
Title Description Comments:

Notice Regarding Revised Environmental Screening Levels

Action Type: Response Requested - Reports
Action: Monitoring Report - Quarterly
Action Date: 2/8/2019
Received Issue Date: 2/22/2019
Doc Link: https://geotracker.waterboards.ca.gov/view_documents_all?global_id=T10000006973&doc_id=5976263
Title Description Comments:

4Q18 Report

Sites from GeoTracker Search - Documents (as of Jan 25, 2023)

Document Type: Site Documents
Type: FINAL REMEDIAL ACTION REPORT / CORRECTIVE ACTION REPORT
Submitted By: PETER MCINTYRE (AUTH_RP)
Title: CORRECTIVE ACTION PLAN, REVISION 2
Title Link: https://geotracker.waterboards.ca.gov/esi/uploads/geo_report/8637545108/T10000006973.PDF

Document Date: 8/9/2019
Submitted:

Document Type: Site Documents
Type: STAFF LETTER
Document Date: 2/20/2019
Submitted:

| Map Key | Number of Records | Direction | Distance (mi/ft) | Elev/Diff (ft) | Site | DB |
|-----------------------|-------------------------------------|---|-------------------------|-----------------------|---------------------------------|-----------|
| Submitted By: | | AARON COSTA (REGULATOR) | | | | |
| Title: | | REQUEST FOR OFFSITE ACCESS | | | | |
| Title Link: | | https://geotracker.waterboards.ca.gov/view_documents?global_id=T10000006973&enforcement_id=6385735 | | | | |
| Document Type: | Site Documents | | | | Document Date: 7/18/2018 | |
| Type: | STAFF LETTER | | | | Submitted: | |
| Submitted By: | | AARON COSTA (REGULATOR) | | | | |
| Title: | | WORK PLAN APPROVAL | | | | |
| Title Link: | | https://geotracker.waterboards.ca.gov/view_documents?global_id=T10000006973&enforcement_id=6364168 | | | | |
| Document Type: | Site Documents | | | | Document Date: 8/22/2016 | |
| Type: | STAFF LETTER | | | | Submitted: | |
| Submitted By: | | AARON COSTA (REGULATOR) | | | | |
| Title: | | APPROVAL OF WORK PLAN FOR ADDITIONAL ASSESSMENT | | | | |
| Title Link: | | https://geotracker.waterboards.ca.gov/view_documents?global_id=T10000006973&enforcement_id=6295646 | | | | |
| Document Type: | Site Documents | | | | Document Date: 8/2/2016 | |
| Type: | SITE INVESTIGATION WORKPLAN | | | | Submitted: | |
| Submitted By: | | PETER MCINTYRE (AUTH_RP) | | | | |
| Title: | | WORK PLAN FOR ADDITIONAL ASSESSMENT | | | | |
| Title Link: | | https://geotracker.waterboards.ca.gov/esi/uploads/geo_report/3644815802/T10000006973.PDF | | | | |
| Document Type: | Monitoring Reports | | | | Document Date: 8/13/2019 | |
| Type: | MONITORING REPORT - QUARTERLY | | | | Submitted: | |
| Submitted By: | | PETER MCINTYRE (AUTH_RP) | | | | |
| Title: | | GROUNDWATER MONITORING REPORT - SECOND QUARTER 2019 | | | | |
| Title Link: | | https://geotracker.waterboards.ca.gov/esi/uploads/geo_report/3908011317/T10000006973.PDF | | | | |
| Document Type: | Monitoring Reports | | | | Document Date: 9/14/2018 | |
| Type: | MONITORING REPORT - QUARTERLY | | | | Submitted: | |
| Submitted By: | | PETER MCINTYRE (AUTH_RP) | | | | |
| Title: | | GROUNDWATER, SOIL GAS, AND INDOOR AIR MONITORING REPORT - SECOND QUARTER 2018 | | | | |
| Title Link: | | https://geotracker.waterboards.ca.gov/esi/uploads/geo_report/3726462244/T10000006973.PDF | | | | |
| Document Type: | Monitoring Reports | | | | Document Date: 4/9/2018 | |
| Type: | MONITORING REPORT - QUARTERLY | | | | Submitted: | |
| Submitted By: | | PETER MCINTYRE (AUTH_RP) | | | | |
| Title: | | INDOOR AIR AND GROUNDWATER MONITORING REPORT - FOURTH QUARTER 2017 | | | | |
| Title Link: | | https://geotracker.waterboards.ca.gov/esi/uploads/geo_report/1125119149/T10000006973.PDF | | | | |
| Document Type: | Site Documents | | | | Document Date: 9/2/2021 | |
| Type: | VOLUNTARY REMEDIAL ACTION AGREEMENT | | | | Submitted: | |
| Submitted By: | | GERALD O'REGAN (REGULATOR) | | | | |
| Title: | | REVISED REMEDIAL ACTION AGREEMENT | | | | |
| Title Link: | | https://geotracker.waterboards.ca.gov/view_documents?global_id=T10000006973&enforcement_id=6489770 | | | | |
| Document Type: | Site Documents | | | | Document Date: 3/26/2021 | |
| Type: | STAFF LETTER | | | | Submitted: | |
| Submitted By: | | GERALD O'REGAN (REGULATOR) | | | | |
| Title: | | OUT OF COMPLIANCE - WORK PLAN EXPEDITED ASSESSMENT AND IA SAMPLING 3.26.2021 | | | | |
| Title Link: | | https://geotracker.waterboards.ca.gov/view_documents?global_id=T10000006973&enforcement_id=6461522 | | | | |
| Document Type: | Site Documents | | | | Document Date: 8/23/2019 | |
| Type: | STAFF LETTER | | | | Submitted: | |
| Submitted By: | | AARON COSTA (REGULATOR) | | | | |
| Title: | | RESPONSE TO 2Q19 GROUNDWATER MONITORING REPORT. REQUIREMENT FOR EXPEDITED ACTIONS,. | | | | |
| Title Link: | | https://geotracker.waterboards.ca.gov/view_documents?global_id=T10000006973&enforcement_id=6412928 | | | | |
| Document Type: | Site Documents | | | | Document Date: 10/4/2018 | |
| Type: | STAFF LETTER | | | | Submitted: | |
| Submitted By: | | AARON COSTA (REGULATOR) | | | | |
| Title: | | REQUIREMENT FOR REVISED CORRECTIVE ACTION PLAN | | | | |
| Title Link: | | https://geotracker.waterboards.ca.gov/view_documents?global_id=T10000006973&enforcement_id=6371407 | | | | |
| Document Type: | Site Documents | | | | Document Date: 8/11/2015 | |
| Type: | SITE INVESTIGATION WORKPLAN | | | | Submitted: | |
| Submitted By: | | ADVANCED-GEOENVIRONMENTAL (AUTH_RP) | | | | |

| Map Key | Number of Records | Direction | Distance (mi/ft) | Elev/Diff (ft) | Site | DB |
|-----------------------|---|------------------|-------------------------|-----------------------|---|-----------|
| Title: | | | | | SITE ASSESSMENT & SUB-SLAB WELL INSTALLATION WORK PLAN | |
| Title Link: | | | | | https://geotracker.waterboards.ca.gov/esi/uploads/geo_report/7524787247/T10000006973.PDF | |
| Document Type: | Site Documents | | | | Document Date: 3/4/2015 | |
| Type: | CORRESPONDENCE | | | | Submitted: | |
| Submitted By: | LANI LEE (REGULATOR) | | | | | |
| Title: | VCP APPLICATION | | | | | |
| Title Link: | https://geotracker.waterboards.ca.gov/view_documents?global_id=T10000006973&document_id=5841264 | | | | | |
| Document Type: | Site Documents | | | | Document Date: 8/13/2019 | |
| Type: | STAFF LETTER | | | | Submitted: | |
| Submitted By: | AARON COSTA (REGULATOR) | | | | | |
| Title: | CAP APPROVAL | | | | | |
| Title Link: | https://geotracker.waterboards.ca.gov/view_documents?global_id=T10000006973&enforcement_id=6411988 | | | | | |
| Document Type: | Site Documents | | | | Document Date: 4/9/2018 | |
| Type: | INTERIM REMEDIAL ACTION REPORT | | | | Submitted: | |
| Submitted By: | PETER MCINTYRE (AUTH_RP) | | | | | |
| Title: | INTERIM CORRECTIVE ACTION PLAN IMPLEMENTATION REPORT | | | | | |
| Title Link: | https://geotracker.waterboards.ca.gov/esi/uploads/geo_report/2329477131/T10000006973.PDF | | | | | |
| Document Type: | Site Documents | | | | Document Date: 3/4/2015 | |
| Type: | OTHER REPORT / DOCUMENT | | | | Submitted: | |
| Submitted By: | LANI LEE (REGULATOR) | | | | | |
| Title: | REAL PROPERTY REPORT | | | | | |
| Title Link: | https://geotracker.waterboards.ca.gov/view_documents?global_id=T10000006973&document_id=5841263 | | | | | |
| Document Type: | Monitoring Reports | | | | Document Date: 6/4/2018 | |
| Type: | MONITORING REPORT - QUARTERLY | | | | Submitted: | |
| Submitted By: | PETER MCINTYRE (AUTH_RP) | | | | | |
| Title: | INDOOR AIR AND GROUNDWATER MONITORING REPORT - FIRST QUARTER 2018 | | | | | |
| Title Link: | https://geotracker.waterboards.ca.gov/esi/uploads/geo_report/5516198933/T10000006973.PDF | | | | | |
| Document Type: | Site Documents | | | | Document Date: 9/24/2019 | |
| Type: | RESPONSE TO COMMENTS | | | | Submitted: | |
| Submitted By: | PETER MCINTYRE (AUTH_RP) | | | | | |
| Title: | RESPONSE TO WORK PLAN REQUEST | | | | | |
| Title Link: | https://geotracker.waterboards.ca.gov/esi/uploads/geo_report/7670355021/T10000006973.PDF | | | | | |
| Document Type: | Site Documents | | | | Document Date: 7/2/2018 | |
| Type: | SITE INVESTIGATION WORKPLAN | | | | Submitted: | |
| Submitted By: | PETER MCINTYRE (AUTH_RP) | | | | | |
| Title: | WORK PLAN, ADDITIONAL OFF-SITE ASSESSMENT AND WELL INSTALLATION | | | | | |
| Title Link: | https://geotracker.waterboards.ca.gov/esi/uploads/geo_report/4936317145/T10000006973.PDF | | | | | |
| Document Type: | Site Documents | | | | Document Date: 5/15/2017* | |
| Type: | INTERIM REMEDIAL ACTION PLAN | | | | Submitted: | |
| Submitted By: | PETER MCINTYRE (AUTH_RP) | | | | | |
| Title: | INTERIM CORRECTIVE ACTION PLAN | | | | | |
| Title Link: | https://geotracker.waterboards.ca.gov/esi/uploads/geo_report/9022132575/T10000006973.PDF | | | | | |
| Document Type: | Site Documents | | | | Document Date: 4/10/2017 | |
| Type: | EMAIL CORRESPONDENCE | | | | Submitted: | |
| Submitted By: | AARON COSTA (REGULATOR) | | | | | |
| Title: | ICAP EXTENSION APPROVAL | | | | | |
| Title Link: | https://geotracker.waterboards.ca.gov/view_documents?global_id=T10000006973&enforcement_id=6316580 | | | | | |
| Document Type: | Site Documents | | | | Document Date: 3/10/2016 | |
| Type: | WELL INSTALLATION REPORT | | | | Submitted: | |
| Submitted By: | ADVANCED-GEOENVIRONMENTAL (AUTH_RP) | | | | | |
| Title: | MONITORING WELL & SUB-SLAB VAPOR WELL INSTALLATION REPORT | | | | | |
| Title Link: | https://geotracker.waterboards.ca.gov/esi/uploads/geo_report/9051062881/T10000006973.PDF | | | | | |
| Document Type: | Site Documents | | | | Document Date: 3/16/2015 | |
| Type: | COST RECOVERY AGREEMENT / N. OF REIMBURSEMENT | | | | Submitted: | |
| Submitted By: | LANI LEE (REGULATOR) | | | | | |
| Title: | COST RECOVERY AGREEMENT / N. OF REIMBURSEMENT | | | | | |
| Title Link: | https://geotracker.waterboards.ca.gov/view_documents?global_id=T10000006973&enforcement_id=6245254 | | | | | |

| Map Key | Number of Records | Direction | Distance (mi/ft) | Elev/Diff (ft) | Site | DB |
|---|---|------------------|-------------------------|-----------------------|---|-----------|
| Document Type: Type: | Site Documents SOIL AND WATER INVESTIGATION REPORT | | | | Document Date: 3/4/2015 Submitted: | |
| Submitted By: Title: Title Link: | LANI LEE (REGULATOR) PHASE II SITE ASSESSMENT REPORT https://geotracker.waterboards.ca.gov/view_documents?global_id=T1000006973&document_id=5841262 | | | | | |
| Document Type: Type: | Monitoring Reports MONITORING REPORT - QUARTERLY | | | | Document Date: 11/6/2017* Submitted: | |
| Submitted By: Title: Title Link: | PETER MCINTYRE (AUTH_RP) INDOOR AIR AND GROUNDWATER MONITORING REPORT - THIRD QUARTER 2017 https://geotracker.waterboards.ca.gov/esi/uploads/geo_report/8756909310/T1000006973.PDF | | | | | |
| Document Type: Type: | Site Documents LETTER - NOTICE | | | | Document Date: 2/12/2019 Submitted: | |
| Submitted By: Title: Title Link: | AARON COSTA (REGULATOR) NOTICE REGARDING REVISED ENVIRONMENTAL SCREENING LEVELS https://geotracker.waterboards.ca.gov/view_documents?global_id=T1000006973&enforcement_id=6385216 | | | | | |
| Document Type: Type: | Site Documents STAFF LETTER | | | | Document Date: 3/29/2016 Submitted: | |
| Submitted By: Title: Title Link: | CANDACE GARCIA (REGULATOR) INDOOR AIR WP APPROVAL https://geotracker.waterboards.ca.gov/view_documents?global_id=T1000006973&enforcement_id=6280682 | | | | | |
| Document Type: Type: | Site Documents STAFF LETTER | | | | Document Date: 8/20/2015 Submitted: | |
| Submitted By: Title: Title Link: | AARON COSTA (REGULATOR) WP APPROVAL FOR SOIL, SOIL GAS, AND GROUNDWATER ASSESSMENT https://geotracker.waterboards.ca.gov/view_documents?global_id=T1000006973&enforcement_id=6257492 | | | | | |
| Document Type: Type: | Monitoring Reports MONITORING REPORT - QUARTERLY | | | | Document Date: 6/10/2016 Submitted: | |
| Submitted By: Title: Title Link: | ADVANCED-GEOENVIRONMENTAL (AUTH_RP) GROUNDWATER MONITORING REPORT -SECOND QUARTER 2016 https://geotracker.waterboards.ca.gov/esi/uploads/geo_report/3206594884/T1000006973.PDF | | | | | |
| Document Type: Type: | Site Documents STAFF LETTER | | | | Document Date: 4/23/2018 Submitted: | |
| Submitted By: Title: Title Link: | AARON COSTA (REGULATOR) ADDITIONAL ASSESSMENT DIRECTIVE https://geotracker.waterboards.ca.gov/view_documents?global_id=T1000006973&enforcement_id=6355774 | | | | | |
| Document Type: Type: | Site Documents STAFF LETTER | | | | Document Date: 6/19/2017 Submitted: | |
| Submitted By: Title: Title Link: | AARON COSTA (REGULATOR), SOMIRA PECH (REGULATOR) ICAP RESPONSE https://geotracker.waterboards.ca.gov/view_documents?global_id=T1000006973&enforcement_id=6323461 | | | | | |
| Document Type: Type: | Site Documents STAFF LETTER | | | | Document Date: 2/24/2017 Submitted: | |
| Submitted By: Title: Title Link: | AARON COSTA (REGULATOR), CANDACE GARCIA (REGULATOR) ICAP REQUIREMENT https://geotracker.waterboards.ca.gov/view_documents?global_id=T1000006973&enforcement_id=6312670 | | | | | |
| Document Type: Type: | Site Documents SPECIAL STUDIES AND INVESTIGATIONS | | | | Document Date: 1/20/2017 Submitted: | |
| Submitted By: Title: Title Link: | PETER MCINTYRE (AUTH_RP) REPORT ON ADDITIONAL ASSESSMENT ACTIVITIES https://geotracker.waterboards.ca.gov/esi/uploads/geo_report/9771364212/T1000006973.PDF | | | | | |
| Document Type: Type: | Site Documents STAFF LETTER | | | | Document Date: 7/1/2016 Submitted: | |
| Submitted By: Title: Title Link: | AARON COSTA (REGULATOR) REQUIREMENT FOR ADDITIONAL ASSESSMENT AND IMMEDIATE MITIGATION OF PCE IN INDOOR AIR https://geotracker.waterboards.ca.gov/view_documents?global_id=T1000006973&enforcement_id=6290237 | | | | | |
| Document Type: | Site Documents | | | | Document Date: 3/10/2016 | |

| Map Key | Number of Records | Direction | Distance (mi/ft) | Elev/Diff (ft) | Site | DB |
|-----------------------|--------------------------|---|-------------------------|-----------------------|-----------------------|-------------|
| Type: | | SITE INVESTIGATION WORKPLAN | | | Submitted: | |
| Submitted By: | | ADVANCED-GEOENVIRONMENTAL (AUTH_RP) | | | | |
| Title: | | INDOOR AIR SAMPLING WORK PLAN | | | | |
| Title Link: | | https://geotracker.waterboards.ca.gov/esi/uploads/geo_report/6320833206/T10000006973.PDF | | | | |
| Document Type: | | Site Documents | | | Document Date: | 3/5/2015 |
| Type: | | LETTER - NOTICE | | | Submitted: | |
| Submitted By: | | LANI LEE (REGULATOR) | | | | |
| Title: | | NOTIFICATION OF REQUEST TO PROVIDE REGULATORY OVERSIGHT | | | | |
| Title Link: | | https://geotracker.waterboards.ca.gov/view_documents?global_id=T10000006973&enforcement_id=6245253 | | | | |
| Document Type: | | Site Documents | | | Document Date: | 5/30/2007 |
| Type: | | SITE ASSESSMENT REPORT | | | Submitted: | |
| Submitted By: | | ADVANCED-GEOENVIRONMENTAL (AUTH_RP) | | | | |
| Title: | | PHASE II SUBSURFACE INVESTIGATION REPORT | | | | |
| Title Link: | | https://geotracker.waterboards.ca.gov/esi/uploads/geo_report/7547797918/T10000006973.PDF | | | | |
| Document Type: | | Monitoring Reports | | | Document Date: | 2/22/2019 |
| Type: | | MONITORING REPORT - QUARTERLY | | | Submitted: | |
| Submitted By: | | PETER MCINTYRE (AUTH_RP) | | | | |
| Title: | | GROUNDWATER, SOIL GAS, AND INDOOR AIR MONITORING REPORT - FOURTH QUARTER 2018 | | | | |
| Title Link: | | https://geotracker.waterboards.ca.gov/esi/uploads/geo_report/5890276432/T10000006973.PDF | | | | |
| Document Type: | | Site Documents | | | Document Date: | 8/11/2016 |
| Type: | | LETTER - NOTICE | | | Submitted: | |
| Submitted By: | | AARON COSTA (REGULATOR) | | | | |
| Title: | | NOTICE OF IMPACTED INDOOR AIR QUALITY | | | | |
| Title Link: | | https://geotracker.waterboards.ca.gov/view_documents?global_id=T10000006973&enforcement_id=6305838 | | | | |
| Document Type: | | Monitoring Reports | | | Document Date: | 5/22/2019* |
| Type: | | MONITORING REPORT - QUARTERLY | | | Submitted: | |
| Submitted By: | | PETER MCINTYRE (AUTH_RP) | | | | |
| Title: | | GROUNDWATER, SOIL GAS, AND INDOOR AIR MONITORING REPORT - FIRST QUARTER 2019 | | | | |
| Title Link: | | https://geotracker.waterboards.ca.gov/esi/uploads/geo_report/4017675578/T10000006973.PDF | | | | |
| Document Type: | | Monitoring Reports | | | Document Date: | 12/14/2018* |
| Type: | | MONITORING REPORT - QUARTERLY | | | Submitted: | |
| Submitted By: | | PETER MCINTYRE (AUTH_RP) | | | | |
| Title: | | GROUNDWATER, SOIL GAS, AND INDOOR AIR MONITORING REPORT - THIRD QUARTER 2018 | | | | |
| Title Link: | | https://geotracker.waterboards.ca.gov/esi/uploads/geo_report/4515526831/T10000006973.PDF | | | | |
| Document Type: | | Monitoring Reports | | | Document Date: | 6/20/2017* |
| Type: | | MONITORING REPORT - QUARTERLY | | | Submitted: | |
| Submitted By: | | PETER MCINTYRE (AUTH_RP) | | | | |
| Title: | | INDOOR AIR AND GROUNDWATER MONITORING REPORT - SECOND QUARTER 2017 | | | | |
| Title Link: | | https://geotracker.waterboards.ca.gov/esi/uploads/geo_report/4878393769/T10000006973.PDF | | | | |
| Document Type: | | Site Documents | | | Document Date: | 4/30/2019* |
| Type: | | SITE INVESTIGATION | | | Submitted: | |
| Submitted By: | | PETER MCINTYRE (AUTH_RP) | | | | |
| Title: | | ADDITIONAL OFF-SITE ASSESSMENT AND WELL INSTALLATION | | | | |
| Title Link: | | https://geotracker.waterboards.ca.gov/esi/uploads/geo_report/7544760584/T10000006973.PDF | | | | |
| Document Type: | | Site Documents | | | Document Date: | 10/18/2017 |
| Type: | | EMAIL CORRESPONDENCE | | | Submitted: | |
| Submitted By: | | AARON COSTA (REGULATOR) | | | | |
| Title: | | EMAIL REGARDING SCHEDULE 10.18.17 | | | | |
| Title Link: | | https://geotracker.waterboards.ca.gov/view_documents?global_id=T10000006973&enforcement_id=6339121 | | | | |
| Document Type: | | Site Documents | | | Document Date: | 6/10/2016 |
| Type: | | SOIL VAPOR INTRUSION INVESTIGATION REPORT | | | Submitted: | |
| Submitted By: | | ADVANCED-GEOENVIRONMENTAL (AUTH_RP) | | | | |
| Title: | | INDOOR AIR SAMPLING REPORT | | | | |
| Title Link: | | https://geotracker.waterboards.ca.gov/esi/uploads/geo_report/2782310187/T10000006973.PDF | | | | |

Sites from GeoTracker Search - Site Maps (as of Jan 25, 2023)

| Map Key | Number of Records | Direction | Distance (mi/ft) | Elev/Diff (ft) | Site | DB |
|----------------------|-------------------|--|------------------|----------------|------|----|
| Submitted: | | 12/1/2015 | | | | |
| Submitted By: | | ADVANCED-GEOENVIRONMENTAL (AUTH_RP) | | | | |
| Title: | | GEOBORE (MW-2) (MW2) | | | | |
| Link: | | https://geotracker.waterboards.ca.gov/esi/uploads/geo_bore/3590730667/T10000006973.PDF | | | | |
| Submitted: | | 11/18/2015 | | | | |
| Submitted By: | | ADVANCED-GEOENVIRONMENTAL (AUTH_RP) | | | | |
| Title: | | GEO_MAP | | | | |
| Link: | | https://geotracker.waterboards.ca.gov/esi/uploads/geo_map/9386679112/T10000006973.PDF | | | | |
| Submitted: | | 12/1/2015 | | | | |
| Submitted By: | | ADVANCED-GEOENVIRONMENTAL (AUTH_RP) | | | | |
| Title: | | GEEBORE (MW-3) (MW3) | | | | |
| Link: | | https://geotracker.waterboards.ca.gov/esi/uploads/geo_bore/4352606236/T10000006973.PDF | | | | |
| Submitted: | | 12/1/2015 | | | | |
| Submitted By: | | ADVANCED-GEOENVIRONMENTAL (AUTH_RP) | | | | |
| Title: | | GEEBORE (MW-1) (MW1) | | | | |
| Link: | | https://geotracker.waterboards.ca.gov/esi/uploads/geo_bore/9134558975/T10000006973.PDF | | | | |

Sites from GeoTracker Search - Cleanup Status History (as of Jan 25, 2023)

| | |
|----------------|------------------------|
| Status: | Open - Remediation |
| Date: | 8/12/2019 |
| Status: | Open - Site Assessment |
| Date: | 5/18/2015 |
| Status: | Open - Case Begin Date |
| Date: | 3/4/2015 |

| | | | | | | |
|--------------------|--------|------------|----------------------------|----------------------|---|-------------------------|
| 48 | 1 of 1 | SSE | 0.44 / 2,337.86 | 91.53 / 2 | ABUELO'S MUFFLERS 1170 E SANTA CLARA ST STE 30 SAN JOSE CA 95116 | DELISTED HAZ |
|--------------------|--------|------------|----------------------------|----------------------|---|-------------------------|

Siteid: 89350
Latitude: 37.346950
Longitude: -121.867040
Original Source: CHAZ
Record Date: 30-MAY-2017

| | | | | | | |
|--------------------|--------|------------|----------------------------|----------------------|---|----------------------------|
| 49 | 1 of 1 | SSE | 0.45 / 2,368.62 | 92.21 / 3 | Torres Motors 1160 E. Santa Clara Street San Jose CA | LOP SANTA CLARA |
|--------------------|--------|------------|----------------------------|----------------------|---|----------------------------|

SCVWD ID: 07S1E04Q02f
Closure Date: 12/01/2010
Link: http://lustop.sccgov.org/files/07S1E04Q02f/

| | | | | | | |
|--------------------|--------|------------|----------------------------|-----------------------|--|----------------------------|
| 50 | 1 of 2 | ENE | 0.46 / 2,437.79 | 87.71 / -2 | Dennis's Beacon 1651 Mckee Rd San Jose CA | LOP SANTA CLARA |
|--------------------|--------|------------|----------------------------|-----------------------|--|----------------------------|

SCVWD ID: 07S1E04A02f
Closure Date: 7/2/2001
Link: http://lustop.sccgov.org/files/07S1E04A02f/

| | | | | | | |
|--------------------|--------|------------|----------------------------|-----------------------|--|-------------|
| 50 | 2 of 2 | ENE | 0.46 / 2,437.79 | 87.71 / -2 | DENNIS'S BEACON 1651 MCKEE RD SAN JOSE CA 95116 | LUST |
|--------------------|--------|------------|----------------------------|-----------------------|--|-------------|

| Map Key | Number of Records | Direction | Distance (mi/ft) | Elev/Diff (ft) | Site | DB |
|----------------------------|-------------------------|-----------|------------------|----------------|-----------------------------------|----|
| Global ID: | T0608501345 | | | | Census Tract: 6085503601 | |
| Status Date: | 7/2/2001 | | | | Match Key: T0608501345 | |
| Case Type: | LUST CLEANUP SITE | | | | County: SANTA CLARA | |
| Oil Field: | | | | | Latitude: 37.3571445600014 | |
| Oil Field Operator: | | | | | Longitude: -121.8625831604 | |
| Status: | COMPLETED - CASE CLOSED | | | | RWQCB Region: | |

LUST Cleanup Sites from GeoTracker Cleanup Sites Data Download - Facilities Detail

CUF Case: YES
Lead Agency: SANTA CLARA COUNTY LOP
Case Worker: DEH
Local Agency: SANTA CLARA COUNTY LOP
RB Case No:
Local Case No:
File Location: All Files are on GeoTracker or in the Local Agency Database
Potential COC: Gasoline
Potential Media of Concern: Other Groundwater (uses other than drinking water)
Begin Date: 7/25/1991
How Discovered:
How Discovered Description:
Stop Method:
Stop Description:
Calwater Watershed Name: Santa Clara - Coyote Creek (205.30)
DWR GW Subbasin Name: Santa Clara Valley - Santa Clara (2-009.02)
Disadvantaged Community:
CalEnvScreen Score:
Coordinate Source: Google Map Move
Discharge Cause:
Discharge Source:
EPA Region: 9
Leak Reported Dt: 1991-08-23 00:00:00
Military DoD Site: No
No Further Action Dt: 2001-07-02 00:00:00
Qty Risd Gallons:
Facility Project Sub Type:
Calenviroscreen 3 Score: 91-95%
Calenviroscreen 4 Score: 85-90%
Site History:

LUST Cleanup Sites from GeoTracker Cleanup Sites Data Download - Regulatory Contacts

Contact Type: Local Agency Caseworker - Primary Caseworker
Contact Name: DEH CASEWORKER
Organization Name: SANTA CLARA COUNTY LOP
Address: 1555 Berger Drive, Suite 300
City: SAN JOSE
Email: smp@deh.sccgov.org
Phone No: 4089183400

Contact Type: Regional Board Caseworker
Contact Name: Regional Water Board
Organization Name: SAN FRANCISCO BAY RWQCB (REGION 2)
Address: 1515 CLAY ST SUITE 1400
City: OAKLAND
Email:
Phone No:

LUST Cleanup Sites from GeoTracker Cleanup Sites Data Download - Status History

Status: Open - Case Begin Date
Status Date: 7/25/1991

Status: Open - Site Assessment

| Map Key | Number of Records | Direction | Distance (mi/ft) | Elev/Diff (ft) | Site | DB |
|---------------------|-------------------|-----------|--------------------------------|----------------|------|----|
| Status Date: | | | 7/25/1991 | | | |
| Status: | | | Open - Site Assessment | | | |
| Status Date: | | | 1/7/1992 | | | |
| Status: | | | Open - Verification Monitoring | | | |
| Status Date: | | | 12/31/1998 | | | |
| Status: | | | Completed - Case Closed | | | |
| Status Date: | | | 7/2/2001 | | | |

LUST Sites from GeoTracker Search - Regulatory Profile

Site Facility Name: DENNIS'S BEACON
Site Facility Type: LUST CLEANUP SITE
Cleanup Status: COMPLETED - CASE CLOSED
Address: 1651 MCKEE RD
City: SAN JOSE
Zip: 95116
County: SANTA CLARA
Report Link: https://geotracker.waterboards.ca.gov/profile_report?global_id=T0608501345
Cleanup Status Detail: COMPLETED - CASE CLOSED AS OF 7/2/2001
Project Status:
Cleanup History Link: https://geotracker.waterboards.ca.gov/profile_report_include?global_id=T0608501345&tabname=regulatoryhistory
Potential COC: GASOLINE
Potential Media of Concern: OTHER GROUNDWATER (USES OTHER THAN DRINKING WATER)
File Location: ALL FILES ARE ON GEOTRACKER OR IN THE LOCAL AGENCY DATABASE
User Defined Beneficial Use:
Designated Beneficial Use: MUN, AGR, IND, PROC
DWR GW Sub Basin: Santa Clara Valley - Santa Clara (2-009.02)
Calwater Watershed Name: Santa Clara - Coyote Creek (205.30)
Post Closure Site Management:
Future Land Use:
Cleanup Oversight Agencies: SANTA CLARA COUNTY LOP (LEAD)
CASEWORKER: DEH CASEWORKER
SAN FRANCISCO BAY RWQCB (REGION 2)
CASEWORKER: Regional Water Board
SANTA CLARA VALLEY WATER DISTRICT - CASE #: 07S1E04A02f
CUF Claim No: 2622
CUF Priority Assig: B
CUF Amount Paid: \$504,599
WDR Place Type:
WDR File No:
WDR Order No:
Project Oversight Agencies:
Facility Type:
Composting Method:
Grndwtr Monitoring Frequency:
Designated Beneficial Use Municipal and Domestic Supply, Agricultural Supply, Industrial Service Supply, Industrial Process Supply
Desc:
Site History:

No site history available

LUST Sites from GeoTracker Search - Cleanup Status History

Status: Open - Site Assessment
Date : 1/7/1992

Status: Open - Case Begin Date
Date : 7/25/1991

Status: Open - Verification Monitoring
Date : 12/31/1998

Status: Open - Site Assessment

| Map Key | Number of Records | Direction | Distance (mi/ft) | Elev/Diff (ft) | Site | DB |
|----------------|--------------------------|-------------------------|-------------------------|-----------------------|-------------|-----------|
| Date : | | 7/25/1991 | | | | |
| Status: | | Completed - Case Closed | | | | |
| Date : | | 7/2/2001 | | | | |

Sites from GeoTracker Search - Cleanup Action Report (as of Jan 25, 2023)

Action Type: EXCAVATION
Begin Date: 1/1/1998
End Date: 12/31/1998
Phase:
Contaminant Mass Removed:
Description:

Sites from GeoTracker Search - Regulatory Activities (as of Jan 25, 2023)

Action Type: Response Requested - Reports
Action: CAP/RAP - Other Report
Action Date: 12/22/1997
Received Issue Date: 12/22/1997
Doc Link: https://geotracker.waterboards.ca.gov/view_documents_all?global_id=T0608501345&doc_id=5878253
Title Description Comments:

CORRECTIVE ACTION PLAN 11/4/1997 - 12/22/1997 **Note: Many records provided by the department have a truncated [Title Description Comments] field.

Action Type: Response Requested - Reports
Action: Monitoring Report - Quarterly
Action Date: 7/15/1997
Received Issue Date: 7/29/1997
Doc Link:
Title Description Comments:

Monitoring Report - Quarterly **Note: Many records provided by the department have a truncated [Title Description Comments] field.

Action Type: Response Requested - Reports
Action: Monitoring Report - Quarterly
Action Date: 4/15/1997
Received Issue Date: 6/9/1997
Doc Link:
Title Description Comments:

Monitoring Report - Quarterly **Note: Many records provided by the department have a truncated [Title Description Comments] field.

Action Type: Other Regulatory Actions
Action: Staff Letter - #28174
Action Date: 3/1/1997
Received Issue Date: 3/1/1997
Doc Link:
Title Description Comments:

Action Type: Response Requested - Other
Action: Unauthorized Release Form
Action Date: 2/25/1997
Received Issue Date: 2/25/1997
Doc Link: https://geotracker.waterboards.ca.gov/view_documents_all?global_id=T0608501345&doc_id=5878236
Title Description Comments:

URF 7/14/1988 - 2/25/1997 **Note: Many records provided by the department have a truncated [Title Description Comments] field.

Action Type: Response Requested - Other
Action: Other Report / Document
Action Date: 2/20/1997

| Map Key | Number of Records | Direction | Distance (mi/ft) | Elev/Diff (ft) | Site | DB |
|----------------|--------------------------|------------------|-------------------------|-----------------------|-------------|-----------|
|----------------|--------------------------|------------------|-------------------------|-----------------------|-------------|-----------|

Received Issue Date: 2/20/1997
Doc Link: https://geotracker.waterboards.ca.gov/view_documents_all?global_id=T0608501345&doc_id=5878240
Title Description Comments:

REQUEST FOR CLOSURE **Note: Many records provided by the department have a truncated [Title Description Comments] field.

Action Type: Response Requested - Reports
Action: Risk Assessment Report
Action Date: 5/28/1996
Received Issue Date: 5/28/1996
Doc Link: https://geotracker.waterboards.ca.gov/view_documents_all?global_id=T0608501345&doc_id=5878239
Title Description Comments:

RISK BASED CORRECTIVE 5/15/1996 - 5/28/1996 **Note: Many records provided by the department have a truncated [Title Description Comments] field.

Action Type: Response Requested - Workplans
Action: Other Workplan
Action Date: 1/9/1996
Received Issue Date: 1/9/1996
Doc Link: https://geotracker.waterboards.ca.gov/view_documents_all?global_id=T0608501345&doc_id=5930018
Title Description Comments:

Work Plan 01/09/1996 **Note: Many records provided by the department have a truncated [Title Description Comments] field.

Action Type: Response Requested - Reports
Action: Soil and Water Investigation Report
Action Date: 12/7/1994
Received Issue Date: 12/7/1994
Doc Link: https://geotracker.waterboards.ca.gov/view_documents_all?global_id=T0608501345&doc_id=5878237
Title Description Comments:

GROUNDWATER ASSESSMENT REPORT 7/30/1992 - 12/7/1994 **Note: Many records provided by the department have a truncated [Title Description Comments] field.

Action Type: Response Requested - Other
Action: Correspondence
Action Date: 7/15/1994
Received Issue Date: 7/15/1994
Doc Link: https://geotracker.waterboards.ca.gov/view_documents_all?global_id=T0608501345&doc_id=5878250
Title Description Comments:

CORRESPONDENCE FILE FROM LUSTOP 8/1/1988 - 7/15/1994 **Note: Many records provided by the department have a truncated [Title Description Comments] field.

Action Type: Notices
Action: Notice of Responsibility - #39977
Action Date: 12/11/1991
Received Issue Date: 12/11/1991
Doc Link:
Title Description Comments:

Action Type: Leak Action
Action: Leak Reported
Action Date: 8/23/1991
Received Issue Date:
Doc Link:
Title Description Comments:

Action Type: Response Requested - Reports
Action: Preliminary Site Assessment Report
Action Date: 8/23/1991
Received Issue Date: 8/23/1991

| Map Key | Number of Records | Direction | Distance (mi/ft) | Elev/Diff (ft) | Site | DB |
|----------------|--------------------------|------------------|-------------------------|-----------------------|-------------|-----------|
|----------------|--------------------------|------------------|-------------------------|-----------------------|-------------|-----------|

Doc Link: https://geotracker.waterboards.ca.gov/view_documents_all?global_id=T0608501345&doc_id=5878242
Title Description Comments:

PRELIMINARY SITE ASSESSMENT REPORT **Note: Many records provided by the department have a truncated [Title Description Comments] field.

Action Type: Response Requested - Other
Action: Other Report / Document
Action Date: 1/17/1991
Received Issue Date: 1/17/1991
Doc Link: https://geotracker.waterboards.ca.gov/view_documents_all?global_id=T0608501345&doc_id=5878244
Title Description Comments:

MISCELLANEOUS SAMPLE RESULTS FROM LUSTOP 1/17/1991 - 1/17/1991 **Note: Many records provided by the department have a truncated [Title Description Comments] field.

Action Type: Response Requested - Other
Action: Other Report / Document
Action Date: 10/23/1990
Received Issue Date: 10/23/1990
Doc Link: https://geotracker.waterboards.ca.gov/view_documents_all?global_id=T0608501345&doc_id=5878247
Title Description Comments:

INSPECTION REPORT **Note: Many records provided by the department have a truncated [Title Description Comments] field.

Action Type: Response Requested - Other
Action: Other Report / Document
Action Date: 1/1/1973
Received Issue Date: 1/1/1973
Doc Link: https://geotracker.waterboards.ca.gov/view_documents_all?global_id=T0608501345&doc_id=5878246
Title Description Comments:

MAPS METROSCAN FROM LUSTOP **Note: Many records provided by the department have a truncated [Title Description Comments] field.

Action Type: Response Requested - Other
Action: Other Report / Document
Action Date: 7/14/2017
Received Issue Date: 7/14/2017
Doc Link: https://geotracker.waterboards.ca.gov/view_documents_all?global_id=T0608501345&doc_id=5958010
Title Description Comments:

Limited Soil Sampling and Groundwater Report **Note: Many records provided by the department have a truncated [Title Description Comments] field.

Action Type: Response Requested - Reports
Action: Well Destruction Report
Action Date: 10/9/2001
Received Issue Date: 10/9/2001
Doc Link: https://geotracker.waterboards.ca.gov/view_documents_all?global_id=T0608501345&doc_id=5878235
Title Description Comments:

WELL DESTRUCTION 2/6/1996 - 10/9/2001 **Note: Many records provided by the department have a truncated [Title Description Comments] field.

Action Type: Response Requested - Other
Action: Correspondence
Action Date: 10/4/2001
Received Issue Date: 10/4/2001
Doc Link: https://geotracker.waterboards.ca.gov/view_documents_all?global_id=T0608501345&doc_id=5878238
Title Description Comments:

STATE RELATED COORESPONDENCE FROM LUSTOP 12/11/1991 - 10/4/2001 **Note: Many records provided by the department have a truncated [Title Description Comments] field.

Action Type: Other Regulatory Actions
Action: Closure/No Further Action Letter
Action Date: 7/2/2001

| Map Key | Number of Records | Direction | Distance (mi/ft) | Elev/Diff (ft) | Site | DB |
|---------|-------------------|-----------|------------------|----------------|------|----|
|---------|-------------------|-----------|------------------|----------------|------|----|

Received Issue Date: 7/2/2001
Doc Link: https://geotracker.waterboards.ca.gov/view_documents?global_id=T0608501345&enforcement_id=6275152&temptable=ENFORCEMENT

Title Description Comments:

Action Type: Response Requested - Other
Action: Correspondence
Action Date: 7/2/2001
Received Issue Date: 7/2/2001
Doc Link: https://geotracker.waterboards.ca.gov/view_documents_all?global_id=T0608501345&doc_id=5878248

Title Description Comments:

CORRESPONDENCE FILE FROM LUSTOP 1/23/1996 - 7/2/2001 **Note: Many records provided by the department have a truncated [Title Description Comments] field.

Action Type: Response Requested - Other
Action: Verbal Communication
Action Date: 6/25/2001
Received Issue Date: 6/25/2001
Doc Link: https://geotracker.waterboards.ca.gov/view_documents_all?global_id=T0608501345&doc_id=5878243

Title Description Comments:

PHONE LOG FROM LUSTROP 7/3/1991 - 6/25/2001 **Note: Many records provided by the department have a truncated [Title Description Comments] field.

Action Type: Response Requested - Reports
Action: Monitoring Report - Quarterly
Action Date: 1/2/2001
Received Issue Date: 1/2/2001
Doc Link: https://geotracker.waterboards.ca.gov/view_documents_all?global_id=T0608501345&doc_id=5903474

Title Description Comments:

QUARTERLY GROUNDWATER REPORT 9/25/1992- 1/2/2001 **Note: Many records provided by the department have a truncated [Title Description Comments] field.

Action Type: Response Requested - Reports
Action: Monitoring Report - Quarterly
Action Date: 1/15/1998
Received Issue Date: 2/10/1998
Doc Link:

Title Description Comments:

Monitoring Report - Quarterly **Note: Many records provided by the department have a truncated [Title Description Comments] field.

Action Type: Cleanup Action
Action: Excavation
Action Date: 1/1/1998
Received Issue Date:
Doc Link:

Title Description Comments:

Sites from GeoTracker Search - Documents (as of Jan 25, 2023)

Document Type: Site Documents **Document Date:** 12/22/1997
Type: CAP/RAP - OTHER REPORT **Submitted:**
Submitted By: CANDACE GARCIA (REGULATOR)
Title: CORRECTIVE ACTION PLAN 11/4/1997 - 12/22/1997
Title Link: https://geotracker.waterboards.ca.gov/view_documents?global_id=T0608501345&document_id=5878253

Document Type: Site Documents **Document Date:** 1/17/1991
Type: OTHER REPORT / DOCUMENT **Submitted:**
Submitted By: CANDACE GARCIA (REGULATOR)
Title: MISCELLANEOUS SAMPLE RESULTS FROM LUSTOP 1/17/1991 - 1/17/1991

| Map Key | Number of Records | Direction | Distance (mi/ft) | Elev/Diff (ft) | Site | DB |
|-----------------------|--|------------------|-------------------------|-----------------------|---|-----------|
| Title Link: | | | | | https://geotracker.waterboards.ca.gov/view_documents?global_id=T0608501345&document_id=5878244 | |
| Document Type: | Monitoring Reports | | | | Document Date: 1/2/2001 | |
| Type: | MONITORING REPORT - QUARTERLY | | | | Submitted: | |
| Submitted By: | CANDACE GARCIA (REGULATOR) | | | | | |
| Title: | QUARTERLY GROUNDWATER REPORT 9/25/1992- 1/2/2001 - | | | | | |
| Title Link: | | | | | https://geotracker.waterboards.ca.gov/regulators/deliverable_documents/7295092523/GWM%5FR%5F1994%2D10%2D31%2Epdf | |
| Document Type: | Monitoring Reports | | | | Document Date: 1/2/2001 | |
| Type: | MONITORING REPORT - QUARTERLY | | | | Submitted: | |
| Submitted By: | CANDACE GARCIA (REGULATOR) | | | | | |
| Title: | QUARTERLY GROUNDWATER REPORT 9/25/1992- 1/2/2001 - | | | | | |
| Title Link: | | | | | https://geotracker.waterboards.ca.gov/regulators/deliverable_documents/7295092523/GWM%5FR%2D1993%2D04%2D21%2Epdf | |
| Document Type: | Monitoring Reports | | | | Document Date: 1/2/2001 | |
| Type: | MONITORING REPORT - QUARTERLY | | | | Submitted: | |
| Submitted By: | CANDACE GARCIA (REGULATOR) | | | | | |
| Title: | QUARTERLY GROUNDWATER REPORT 9/25/1992- 1/2/2001 - | | | | | |
| Title Link: | | | | | https://geotracker.waterboards.ca.gov/regulators/deliverable_documents/7295092523/GWM%5FR%5F1994%2D04%2D29%2Epdf | |
| Document Type: | Monitoring Reports | | | | Document Date: 1/2/2001 | |
| Type: | MONITORING REPORT - QUARTERLY | | | | Submitted: | |
| Submitted By: | CANDACE GARCIA (REGULATOR) | | | | | |
| Title: | QUARTERLY GROUNDWATER REPORT 9/25/1992- 1/2/2001 - | | | | | |
| Title Link: | | | | | https://geotracker.waterboards.ca.gov/regulators/deliverable_documents/7295092523/GWM%5FR%5F2001%2D01%2D02%2Epdf | |
| Document Type: | Monitoring Reports | | | | Document Date: 1/2/2001 | |
| Type: | MONITORING REPORT - QUARTERLY | | | | Submitted: | |
| Submitted By: | CANDACE GARCIA (REGULATOR) | | | | | |
| Title: | QUARTERLY GROUNDWATER REPORT 9/25/1992- 1/2/2001 - | | | | | |
| Title Link: | | | | | https://geotracker.waterboards.ca.gov/regulators/deliverable_documents/7295092523/GWM%5FR%5F1997%2D12%2D18%2Epdf | |
| Document Type: | Site Documents | | | | Document Date: 8/23/1991 | |
| Type: | PRELIMINARY SITE ASSESSMENT REPORT | | | | Submitted: | |
| Submitted By: | CANDACE GARCIA (REGULATOR) | | | | | |
| Title: | PRELIMINARY SITE ASSESSMENT REPORT | | | | | |
| Title Link: | | | | | https://geotracker.waterboards.ca.gov/view_documents?global_id=T0608501345&document_id=5878242 | |
| Document Type: | Monitoring Reports | | | | Document Date: 1/2/2001 | |
| Type: | MONITORING REPORT - QUARTERLY | | | | Submitted: | |
| Submitted By: | CANDACE GARCIA (REGULATOR) | | | | | |
| Title: | QUARTERLY GROUNDWATER REPORT 9/25/1992- 1/2/2001 - | | | | | |
| Title Link: | | | | | https://geotracker.waterboards.ca.gov/regulators/deliverable_documents/7295092523/GWM%5FR%5F1998%2D05%2D01%2Epdf | |
| Document Type: | Site Documents | | | | Document Date: 10/4/2001 | |
| Type: | CORRESPONDENCE | | | | Submitted: | |
| Submitted By: | CANDACE GARCIA (REGULATOR) | | | | | |
| Title: | STATE RELATED COORSPONDENCE FROM LUSTOP 12/11/1991 - 10/4/2001 | | | | | |
| Title Link: | | | | | https://geotracker.waterboards.ca.gov/view_documents?global_id=T0608501345&document_id=5878238 | |
| Document Type: | Monitoring Reports | | | | Document Date: 1/2/2001 | |
| Type: | MONITORING REPORT - QUARTERLY | | | | Submitted: | |
| Submitted By: | CANDACE GARCIA (REGULATOR) | | | | | |
| Title: | QUARTERLY GROUNDWATER REPORT 9/25/1992- 1/2/2001 - | | | | | |
| Title Link: | | | | | https://geotracker.waterboards.ca.gov/regulators/deliverable_documents/7295092523/GWM%5FR%5F1998%2D02%2D06%2Epdf | |
| Document Type: | Monitoring Reports | | | | Document Date: 1/2/2001 | |
| Type: | MONITORING REPORT - QUARTERLY | | | | Submitted: | |
| Submitted By: | CANDACE GARCIA (REGULATOR) | | | | | |
| Title: | QUARTERLY GROUNDWATER REPORT 9/25/1992- 1/2/2001 - | | | | | |
| Title Link: | | | | | https://geotracker.waterboards.ca.gov/regulators/deliverable_documents/7295092523/GWM%5FR%5F1997%2D07%2D21%2Epdf | |

| Map Key | Number of Records | Direction | Distance (mi/ft) | Elev/Diff (ft) | Site | DB |
|--|---|------------------|-------------------------|-----------------------|--|-----------|
| Document Type: Type: Submitted By: Title: Title Link: | Site Documents UNAUTHORIZED RELEASE FORM CANDACE GARCIA (REGULATOR) URF 7/14/1988 - 2/25/1997 | | | | Document Date: 2/25/1997 Submitted: | |
| Document Type: Type: Submitted By: Title: Title Link: | Site Documents OTHER REPORT / DOCUMENT CANDACE GARCIA (REGULATOR) REQUEST FOR CLOSURE | | | | Document Date: 2/20/1997 Submitted: | |
| Document Type: Type: Submitted By: Title: Title Link: | Monitoring Reports MONITORING REPORT - QUARTERLY CANDACE GARCIA (REGULATOR) QUARTERLY GROUNDWATER REPORT 9/25/1992- 1/2/2001 - | | | | Document Date: 1/2/2001 Submitted: | |
| Document Type: Type: Submitted By: Title: Title Link: | Monitoring Reports MONITORING REPORT - QUARTERLY MICHAEL SCHUSTER (REGULATOR) QUARTERLY GROUNDWATER REPORT 9/25/1992- 1/2/2001 - | | | | Document Date: 1/2/2001 Submitted: | |
| Document Type: Type: Submitted By: Title: Title Link: | Monitoring Reports MONITORING REPORT - QUARTERLY CANDACE GARCIA (REGULATOR) QUARTERLY GROUNDWATER REPORT 9/25/1992- 1/2/2001 - | | | | Document Date: 1/2/2001 Submitted: | |
| Document Type: Type: Submitted By: Title: Title Link: | Monitoring Reports MONITORING REPORT - QUARTERLY CANDACE GARCIA (REGULATOR) QUARTERLY GROUNDWATER REPORT 9/25/1992- 1/2/2001 - | | | | Document Date: 1/2/2001 Submitted: | |
| Document Type: Type: Submitted By: Title: Title Link: | Monitoring Reports MONITORING REPORT - QUARTERLY CANDACE GARCIA (REGULATOR) QUARTERLY GROUNDWATER REPORT 9/25/1992- 1/2/2001 - | | | | Document Date: 1/2/2001 Submitted: | |
| Document Type: Type: Submitted By: Title: Title Link: | Site Documents OTHER REPORT / DOCUMENT AARON COSTA (REGULATOR) LIMITED SOIL SAMPLING AND GROUNDWATER REPORT | | | | Document Date: 7/14/2017 Submitted: | |
| Document Type: Type: Submitted By: Title: Title Link: | Site Documents WELL DESTRUCTION REPORT CANDACE GARCIA (REGULATOR) WELL DESTRUCTION 2/6/1996 - 10/9/2001 | | | | Document Date: 10/9/2001 Submitted: | |
| Document Type: Type: Submitted By: Title: Title Link: | Site Documents VERBAL COMMUNICATION CANDACE GARCIA (REGULATOR) PHONE LOG FROM LUSTROP 7/3/1991 - 6/25/2001 | | | | Document Date: 6/25/2001 Submitted: | |
| Document Type: Type: Submitted By: Title: Title Link: | Site Documents RISK ASSESSMENT REPORT CANDACE GARCIA (REGULATOR) RISK BASED CORRECTIVE 5/15/1996 - 5/28/1996 | | | | Document Date: 5/28/1996 Submitted: | |
| Document Type: Type: Submitted By: Title: Title Link: | Site Documents OTHER WORKPLAN MICHAEL SCHUSTER (REGULATOR) WORK PLAN 01/09/1996 | | | | Document Date: 1/9/1996 Submitted: | |

| Map Key | Number of Records | Direction | Distance (mi/ft) | Elev/Diff (ft) | Site | DB |
|-----------------------|--|------------------|-------------------------|-----------------------|---|-----------|
| Title Link: | | | | | https://geotracker.waterboards.ca.gov/view_documents?global_id=T0608501345&document_id=5930018 | |
| Document Type: | Monitoring Reports | | | | Document Date: 1/2/2001 | |
| Type: | MONITORING REPORT - QUARTERLY | | | | Submitted: | |
| Submitted By: | CANDACE GARCIA (REGULATOR) | | | | | |
| Title: | QUARTERLY GROUNDWATER REPORT 9/25/1992- 1/2/2001 - | | | | | |
| Title Link: | | | | | https://geotracker.waterboards.ca.gov/regulators/deliverable_documents/7295092523/GWM%5FR%5F1993%2D10%2D29%2Epdf | |
| Document Type: | Site Documents | | | | Document Date: 7/2/2001 | |
| Type: | CORRESPONDENCE | | | | Submitted: | |
| Submitted By: | CANDACE GARCIA (REGULATOR) | | | | | |
| Title: | CORRESPONDENCE FILE FROM LUSTOP 1/23/1996 - 7/2/2001 | | | | | |
| Title Link: | | | | | https://geotracker.waterboards.ca.gov/view_documents?global_id=T0608501345&document_id=5878248 | |
| Document Type: | Site Documents | | | | Document Date: 7/2/2001 | |
| Type: | CLOSURE/NO FURTHER ACTION LETTER | | | | Submitted: | |
| Submitted By: | CANDACE GARCIA (REGULATOR) | | | | | |
| Title: | CLOSURE/NO FURTHER ACTION LETTER | | | | | |
| Title Link: | | | | | https://geotracker.waterboards.ca.gov/view_documents?global_id=T0608501345&enforcement_id=6275152 | |
| Document Type: | Site Documents | | | | Document Date: 12/7/1994 | |
| Type: | SOIL AND WATER INVESTIGATION REPORT | | | | Submitted: | |
| Submitted By: | CANDACE GARCIA (REGULATOR) | | | | | |
| Title: | GROUNDWATER ASSESSMENT REPORT 7/30/1992 - 12/7/1994 | | | | | |
| Title Link: | | | | | https://geotracker.waterboards.ca.gov/view_documents?global_id=T0608501345&document_id=5878237 | |
| Document Type: | Site Documents | | | | Document Date: 1/1/1973 | |
| Type: | OTHER REPORT / DOCUMENT | | | | Submitted: | |
| Submitted By: | CANDACE GARCIA (REGULATOR) | | | | | |
| Title: | MAPS METROSCAN FROM LUSTOP | | | | | |
| Title Link: | | | | | https://geotracker.waterboards.ca.gov/view_documents?global_id=T0608501345&document_id=5878246 | |
| Document Type: | Monitoring Reports | | | | Document Date: 1/2/2001 | |
| Type: | MONITORING REPORT - QUARTERLY | | | | Submitted: | |
| Submitted By: | CANDACE GARCIA (REGULATOR) | | | | | |
| Title: | QUARTERLY GROUNDWATER REPORT 9/25/1992- 1/2/2001 - | | | | | |
| Title Link: | | | | | https://geotracker.waterboards.ca.gov/regulators/deliverable_documents/7295092523/GWM%5FR%5F1994%2D01%2D28%2Epdf | |
| Document Type: | Monitoring Reports | | | | Document Date: 1/2/2001 | |
| Type: | MONITORING REPORT - QUARTERLY | | | | Submitted: | |
| Submitted By: | CANDACE GARCIA (REGULATOR) | | | | | |
| Title: | QUARTERLY GROUNDWATER REPORT 9/25/1992- 1/2/2001 - | | | | | |
| Title Link: | | | | | https://geotracker.waterboards.ca.gov/regulators/deliverable_documents/7295092523/GWM%5FR%5F1995%2D08%2D07%2Epdf | |
| Document Type: | Monitoring Reports | | | | Document Date: 1/2/2001 | |
| Type: | MONITORING REPORT - QUARTERLY | | | | Submitted: | |
| Submitted By: | CANDACE GARCIA (REGULATOR) | | | | | |
| Title: | QUARTERLY GROUNDWATER REPORT 9/25/1992- 1/2/2001 - | | | | | |
| Title Link: | | | | | https://geotracker.waterboards.ca.gov/regulators/deliverable_documents/7295092523/GWM%5FR%5F1996%2D03%2D12%2D%2Epdf | |
| Document Type: | Monitoring Reports | | | | Document Date: 1/2/2001 | |
| Type: | MONITORING REPORT - QUARTERLY | | | | Submitted: | |
| Submitted By: | CANDACE GARCIA (REGULATOR) | | | | | |
| Title: | QUARTERLY GROUNDWATER REPORT 9/25/1992- 1/2/2001 - | | | | | |
| Title Link: | | | | | https://geotracker.waterboards.ca.gov/regulators/deliverable_documents/7295092523/GWM%5FR%5F1993%2D07%2D30%2Epdf | |
| Document Type: | Monitoring Reports | | | | Document Date: 1/2/2001 | |
| Type: | MONITORING REPORT - QUARTERLY | | | | Submitted: | |
| Submitted By: | CANDACE GARCIA (REGULATOR) | | | | | |
| Title: | QUARTERLY GROUNDWATER REPORT 9/25/1992- 1/2/2001 - | | | | | |
| Title Link: | | | | | https://geotracker.waterboards.ca.gov/regulators/deliverable_documents/7295092523/GWM%5FR%5F1998%2D6%2D30%2Epdf | |

| Map Key | Number of Records | Direction | Distance (mi/ft) | Elev/Diff (ft) | Site | DB |
|-----------------------|--|-----------|------------------|----------------|----------------------------------|----|
| Document Type: | Monitoring Reports | | | | Document Date: 1/2/2001 | |
| Type: | MONITORING REPORT - QUARTERLY | | | | Submitted: | |
| Submitted By: | CANDACE GARCIA (REGULATOR) | | | | | |
| Title: | QUARTERLY GROUNDWATER REPORT 9/25/1992- 1/2/2001 - | | | | | |
| Title Link: | https://geotracker.waterboards.ca.gov/regulators/deliverable_documents/7295092523/GWM%5FR%5F1997%2D05%2D09%2Epdf | | | | | |
| Document Type: | Monitoring Reports | | | | Document Date: 1/2/2001 | |
| Type: | MONITORING REPORT - QUARTERLY | | | | Submitted: | |
| Submitted By: | CANDACE GARCIA (REGULATOR) | | | | | |
| Title: | QUARTERLY GROUNDWATER REPORT 9/25/1992- 1/2/2001 - | | | | | |
| Title Link: | https://geotracker.waterboards.ca.gov/regulators/deliverable_documents/7295092523/GWM%5FR%5F1992%2D07%2D30%2Epdf | | | | | |
| Document Type: | Monitoring Reports | | | | Document Date: 1/2/2001 | |
| Type: | MONITORING REPORT - QUARTERLY | | | | Submitted: | |
| Submitted By: | CANDACE GARCIA (REGULATOR) | | | | | |
| Title: | QUARTERLY GROUNDWATER REPORT 9/25/1992- 1/2/2001 - | | | | | |
| Title Link: | https://geotracker.waterboards.ca.gov/regulators/deliverable_documents/7295092523/GWM%5FR%5F1999%2D01%2Epdf | | | | | |
| Document Type: | Monitoring Reports | | | | Document Date: 1/2/2001 | |
| Type: | MONITORING REPORT - QUARTERLY | | | | Submitted: | |
| Submitted By: | CANDACE GARCIA (REGULATOR) | | | | | |
| Title: | QUARTERLY GROUNDWATER REPORT 9/25/1992- 1/2/2001 - | | | | | |
| Title Link: | https://geotracker.waterboards.ca.gov/regulators/deliverable_documents/7295092523/GWM%5FR%5F1995%2D02%2D02%2Epdf | | | | | |
| Document Type: | Site Documents | | | | Document Date: 7/15/1994 | |
| Type: | CORRESPONDENCE | | | | Submitted: | |
| Submitted By: | CANDACE GARCIA (REGULATOR) | | | | | |
| Title: | CORRESPONDENCE FILE FROM LUSTOP 8/1/1988 - 7/15/1994 | | | | | |
| Title Link: | https://geotracker.waterboards.ca.gov/view_documents?global_id=T0608501345&document_id=5878250 | | | | | |
| Document Type: | Site Documents | | | | Document Date: 10/23/1990 | |
| Type: | OTHER REPORT / DOCUMENT | | | | Submitted: | |
| Submitted By: | CANDACE GARCIA (REGULATOR) | | | | | |
| Title: | INSPECTION REPORT | | | | | |
| Title Link: | https://geotracker.waterboards.ca.gov/view_documents?global_id=T0608501345&document_id=5878247 | | | | | |
| Document Type: | Monitoring Reports | | | | Document Date: 1/2/2001 | |
| Type: | MONITORING REPORT - QUARTERLY | | | | Submitted: | |
| Submitted By: | CANDACE GARCIA (REGULATOR) | | | | | |
| Title: | QUARTERLY GROUNDWATER REPORT 9/25/1992- 1/2/2001 - | | | | | |
| Title Link: | https://geotracker.waterboards.ca.gov/regulators/deliverable_documents/7295092523/GWM%5FR%5F1999%2D07%2D26%2Epdf | | | | | |

[51](#) 1 of 1 SSE 0.46 / 2,439.67 92.05 / 2 TORRES MOTORS 1160 E. SANTA CLARA STREET LUST
SAN JOSE CA 95116-2333

Global ID: T0608567776 **Census Tract:** 6085501402
Status Date: 12/1/2010 **Match Key:** T0608567776
Case Type: LUST CLEANUP SITE **County:** SANTA CLARA
Oil Field: **Latitude:** 37.3469273016035
Oil Field Operator: **Longitude:** -121.867196559906
Status: COMPLETED - CASE CLOSED **RWQCB Region:**

LUST Cleanup Sites from GeoTracker Cleanup Sites Data Download - Facilities Detail

CUF Case: NO
Lead Agency: SANTA CLARA COUNTY LOP
Case Worker:
Local Agency:
RB Case No: 14-786
Local Case No: 07S1E04Q02f
File Location: All Files are on GeoTracker or in the Local Agency Database

| Map Key | Number of Records | Direction | Distance (mi/ft) | Elev/Diff (ft) | Site | DB |
|------------------------------------|-------------------|-----------|------------------|----------------|--|----|
| Potential COC: | | | | | Gasoline | |
| Potential Media of Concern: | | | | | Other Groundwater (uses other than drinking water) | |
| Begin Date: | | | | | 4/30/2008 | |
| How Discovered: | | | | | Site Assessment/Site Investigation | |
| How Discovered Description: | | | | | | |
| Stop Method: | | | | | Other Means | |
| Stop Description: | | | | | UNKNOWN AT THIS TIME. | |
| Calwater Watershed Name: | | | | | Santa Clara - Coyote Creek (205.30) | |
| DWR GW Subbasin Name: | | | | | Santa Clara Valley - Santa Clara (2-009.02) | |
| Disadvantaged Community: | | | | | | |
| CalEnvScreen Score: | | | | | | |
| Coordinate Source: | | | | | * GeoTracker web moving tool | |
| Discharge Cause: | | | | | Unknown | |
| Discharge Source: | | | | | Other | |
| EPA Region: | | | | | 9 | |
| Leak Reported Dt: | | | | | 2008-05-22 00:00:00 | |
| Military DoD Site: | | | | | No | |
| No Further Action Dt: | | | | | 2010-12-01 00:00:00 | |
| Qty Rlsd Gallons: | | | | | | |
| Facility Project Sub Type: | | | | | | |
| Calenviroscreen 3 Score: | | | | | 56-60% | |
| Calenviroscreen 4 Score: | | | | | 55-60% | |
| Site History: | | | | | | |

April 2008 - 6 soil borings (B1 through B6) were advanced onsite to depths of 20-25 feet below the ground surface (ft bgs). Soil samples were reported to have low concentrations of TPHg, TPHd, and TPHmo. Toluene, Ethylbenzene and Xylenes were reported at very low concentrations in the sample collected at 9.5 ft bgs in boring B3; all other soil samples were not reported to have detectable concentrations above the laboratory reporting limits. Grab groundwater samples were collected from borings B1 through B3 and were reported to have maximum concentrations of 670 ppb TPHg, 720 ppb TPHd, 2,800 ppb TPHmo, and 1.5 ppb Toluene. September 2008 - 5 borings (B7 through B11) were advanced onsite. Soil samples were reported to have low to non-detectable concentrations of the Constituents of Concern (COCs). Grab groundwater samples were and reported to have maximum concentrations of 81 ppb TPHg, 370 ppb TPHd, and 3,200 ppb TPHmo. October 2009 - 3 monitoring wells were installed (MW1 through MW3). Will monitor groundwater for one hydrologic cycle.

LUST Cleanup Sites from GeoTracker Cleanup Sites Data Download - Regulatory Contacts

Contact Type: Regional Board Caseworker
Contact Name: Regional Water Board
Organization Name: SAN FRANCISCO BAY RWQCB (REGION 2)
Address: 1515 CLAY ST SUITE 1400
City: OAKLAND
Email:
Phone No:

LUST Cleanup Sites from GeoTracker Cleanup Sites Data Download - Status History

Status: Completed - Case Closed
Status Date: 12/1/2010

Status: Open - Site Assessment
Status Date: 6/2/2008

Status: Open - Case Begin Date
Status Date: 4/30/2008

LUST Sites from GeoTracker Search - Regulatory Profile

Site Facility Name: TORRES MOTORS
Site Facility Type: LUST CLEANUP SITE
Cleanup Status: COMPLETED - CASE CLOSED
Address: 1160 E. SANTA CLARA STREET
City: SAN JOSE
Zip: 95116-2333
County: SANTA CLARA
Report Link: https://geotracker.waterboards.ca.gov/profile_report?global_id=T0608567776
Cleanup Status Detail: COMPLETED - CASE CLOSED AS OF 12/1/2010

| Map Key | Number of Records | Direction | Distance (mi/ft) | Elev/Diff (ft) | Site | DB |
|---------|-------------------|-----------|------------------|----------------|------|----|
|---------|-------------------|-----------|------------------|----------------|------|----|

Project Status:
Cleanup History Link: https://geotracker.waterboards.ca.gov/profile_report_include?global_id=T0608567776&tabname=regulatoryhistory
Potential COC: GASOLINE
Potential Media of Concern: OTHER GROUNDWATER (USES OTHER THAN DRINKING WATER)
File Location: ALL FILES ARE ON GEOTRACKER OR IN THE LOCAL AGENCY DATABASE
User Defined Beneficial Use:
Designated Beneficial Use: MUN, AGR, IND, PROC
DWR GW Sub Basin: Santa Clara Valley - Santa Clara (2-009.02)
Calwater Watershed Name: Santa Clara - Coyote Creek (205.30)
Post Closure Site Management: NO GROUNDWATER EXTRACTION AT ANY DEPTH WITHOUT APPROVAL NOTIFY PRIOR TO SUBSURFACE WORK
Future Land Use: COMMERCIAL
Cleanup Oversight Agencies: SANTA CLARA COUNTY LOP (LEAD) - CASE #: 07S1E04Q02f
 SAN FRANCISCO BAY RWQCB (REGION 2) - CASE #: 14-786
 CASEWORKER: Regional Water Board

CUF Claim No:
CUF Priority Assig:
CUF Amount Paid:
WDR Place Type:
WDR File No:
WDR Order No:
Project Oversight Agencies:
Facility Type:
Composting Method:
Grndwtr Monitoring Frequency:
Designated Beneficial Use Municipal and Domestic Supply, Agricultural Supply, Industrial Service Supply, Industrial Process Supply
Desc:
Site History:

April 2008 - 6 soil borings (B1 through B6) were advanced onsite to depths of 20-25 feet below the ground surface (ft bgs). Soil samples were reported to have low concentrations of TPHg, TPHd, and TPHmo. Toluene, Ethylbenzene and Xylenes were reported at very low concentrations in the sample collected at 9.5 ft bgs in boring B3; all other soil samples were not reported to have detectable concentrations above the laboratory reporting limits. Grab groundwater samples were collected from borings B1 through B3 and were reported to have maximum concentrations of 670 ppb TPHg, 720 ppb TPHd, 2,800 ppb TPHmo, and 1.5 ppb Toluene.

September 2008 - 5 borings (B7 through B11) were advanced onsite. Soil samples were reported to have low to non-detectable concentrations of the Constituents of Concern (COCs). Grab groundwater samples were and reported to have maximum concentrations of 81 ppb TPHg, 370 ppb TPHd, and 3,200 ppb TPHmo.

October 2009 - 3 monitoring wells were installed (MW1 through MW3). Will monitor groundwater for one hydrologic cycle.

LUST Sites from GeoTracker Search - Cleanup Status History

Status: Open - Case Begin Date
Date : 4/30/2008

Status: Open - Site Assessment
Date : 6/2/2008

Status: Completed - Case Closed
Date : 12/1/2010

Sites from GeoTracker Search - Regulatory Activities (as of Jan 25, 2023)

Action Type: Response Requested - Reports
Action: Well Destruction Report
Action Date: 12/30/2010
Received Issue Date: 11/29/2010
Doc Link:
Title Description Comments:

Action Type: Other Regulatory Actions
Action: Closure/No Further Action Letter
Action Date: 12/1/2010
Received Issue Date: 12/1/2010

| Map Key | Number of Records | Direction | Distance (mi/ft) | Elev/Diff (ft) | Site | DB |
|------------------------------------|--------------------------|------------------|-------------------------|-----------------------|---|-----------|
| Doc Link: | | | | | https://geotracker.waterboards.ca.gov/view_documents?global_id=T0608567776&enforcement_id=6070747&temptable=ENFORCEMENT | |
| Title Description Comments: | | | | | | |
| Action Type: | | | | | Response Requested - Reports | |
| Action: | | | | | Well Destruction Report | |
| Action Date: | | | | | 11/29/2010 | |
| Received Issue Date: | | | | | 11/29/2010 | |
| Doc Link: | | | | | https://geotracker.waterboards.ca.gov/view_documents_all?global_id=T0608567776&doc_id=5926317 | |
| Title Description Comments: | | | | | | |
| | | | | | Well Abandonment/Destruction 11/29/2010 **Note: Many records provided by the department have a truncated [Title Description Comments] field. | |
| Action Type: | | | | | Response Requested - Reports | |
| Action: | | | | | Monitoring Report - Quarterly | |
| Action Date: | | | | | 10/30/2010 | |
| Received Issue Date: | | | | | 9/15/2010 | |
| Doc Link: | | | | | https://geotracker.waterboards.ca.gov/view_documents_all?global_id=T0608567776&doc_id=5647780 | |
| Title Description Comments: | | | | | | |
| Action Type: | | | | | Other Regulatory Actions | |
| Action: | | | | | Staff Letter | |
| Action Date: | | | | | 10/7/2010 | |
| Received Issue Date: | | | | | 10/7/2010 | |
| Doc Link: | | | | | https://geotracker.waterboards.ca.gov/view_documents?global_id=T0608567776&enforcement_id=6065869&temptable=ENFORCEMENT | |
| Title Description Comments: | | | | | | |
| | | | | | request well destruction for closure **Note: Many records provided by the department have a truncated [Title Description Comments] field. | |
| Action Type: | | | | | Other Regulatory Actions | |
| Action: | | | | | Staff Letter | |
| Action Date: | | | | | 9/17/2010 | |
| Received Issue Date: | | | | | 9/17/2010 | |
| Doc Link: | | | | | https://geotracker.waterboards.ca.gov/view_documents?global_id=T0608567776&enforcement_id=6064447&temptable=ENFORCEMENT | |
| Title Description Comments: | | | | | | |
| | | | | | NFA pending file review for possible case closure **Note: Many records provided by the department have a truncated [Title Description Comments] field. | |
| Action Type: | | | | | Response Requested - Reports | |
| Action: | | | | | Monitoring Report - Quarterly | |
| Action Date: | | | | | 7/30/2010 | |
| Received Issue Date: | | | | | 6/24/2010 | |
| Doc Link: | | | | | https://geotracker.waterboards.ca.gov/view_documents_all?global_id=T0608567776&doc_id=5647779 | |
| Title Description Comments: | | | | | | |
| Action Type: | | | | | Other Regulatory Actions | |
| Action: | | | | | Staff Letter | |
| Action Date: | | | | | 5/26/2009 | |
| Received Issue Date: | | | | | 5/26/2009 | |
| Doc Link: | | | | | https://geotracker.waterboards.ca.gov/view_documents?global_id=T0608567776&enforcement_id=6014524&temptable=ENFORCEMENT | |
| Title Description Comments: | | | | | | |
| | | | | | late ltr - wp was due 12/23/08; submit by 7/14/09 **Note: Many records provided by the department have a truncated [Title Description Comments] field. | |
| Action Type: | | | | | Response Requested - Reports | |
| Action: | | | | | Monitoring Report - Quarterly | |
| Action Date: | | | | | 4/30/2010 | |
| Received Issue Date: | | | | | 2/11/2010 | |
| Doc Link: | | | | | https://geotracker.waterboards.ca.gov/view_documents_all?global_id=T0608567776&doc_id=5647778 | |
| Title Description Comments: | | | | | | |

| <i>Map Key</i> | <i>Number of Records</i> | <i>Direction</i> | <i>Distance (mi/ft)</i> | <i>Elev/Diff (ft)</i> | <i>Site</i> | <i>DB</i> |
|----------------|--------------------------|------------------|-------------------------|-----------------------|-------------|-----------|
|----------------|--------------------------|------------------|-------------------------|-----------------------|-------------|-----------|

Action Type: Response Requested - Reports
Action: Monitoring Report - Quarterly
Action Date: 2/11/2010
Received Issue Date: 2/11/2010
Doc Link: https://geotracker.waterboards.ca.gov/view_documents_all?global_id=T0608567776&doc_id=5926309
Title Description Comments:

GW Monitoring Report 02/11/2010 - 09/15/2010 **Note: Many records provided by the department have a truncated [Title Description Comments] field.

Action Type: Response Requested - Reports
Action: Well Installation Report
Action Date: 12/28/2009
Received Issue Date: 10/30/2009
Doc Link: https://geotracker.waterboards.ca.gov/view_documents_all?global_id=T0608567776&doc_id=5647777
Title Description Comments:

Action Type: Response Requested - Reports
Action: Well Installation Report
Action Date: 10/30/2009
Received Issue Date: 10/30/2009
Doc Link: https://geotracker.waterboards.ca.gov/view_documents_all?global_id=T0608567776&doc_id=5926316
Title Description Comments:

Well Construction Application 10/30/2009 **Note: Many records provided by the department have a truncated [Title Description Comments] field.

Action Type: Other Regulatory Actions
Action: Staff Letter
Action Date: 8/6/2009
Received Issue Date: 8/6/2009
Doc Link: https://geotracker.waterboards.ca.gov/view_documents?global_id=T0608567776&enforcement_id=6026556&temptable=ENFORCEMENT
Title Description Comments:

acc wp **Note: Many records provided by the department have a truncated [Title Description Comments] field.

Action Type: Response Requested - Workplans
Action: Soil and Water Investigation Workplan
Action Date: 12/23/2008
Received Issue Date: 8/5/2009
Doc Link:
Title Description Comments:

Action Type: Response Requested - Reports
Action: Preliminary Site Assessment Report
Action Date: 12/15/2008
Received Issue Date: 11/3/2008
Doc Link: https://geotracker.waterboards.ca.gov/view_documents_all?global_id=T0608567776&doc_id=5618369
Title Description Comments:

Action Type: Other Regulatory Actions
Action: Staff Letter
Action Date: 11/10/2008
Received Issue Date: 11/10/2008
Doc Link: https://geotracker.waterboards.ca.gov/view_documents?global_id=T0608567776&enforcement_id=5992936&temptable=ENFORCEMENT
Title Description Comments:

req wp add borings at least 3 wells **Note: Many records provided by the department have a truncated [Title Description Comments] field.

Action Type: Response Requested - Other
Action: Other Report / Document
Action Date: 9/17/2008

| <i>Map Key</i> | <i>Number of Records</i> | <i>Direction</i> | <i>Distance (mi/ft)</i> | <i>Elev/Diff (ft)</i> | <i>Site</i> | <i>DB</i> |
|----------------|--------------------------|------------------|-------------------------|-----------------------|-------------|-----------|
|----------------|--------------------------|------------------|-------------------------|-----------------------|-------------|-----------|

Received Issue Date: 9/17/2008
Doc Link: https://geotracker.waterboards.ca.gov/view_documents_all?global_id=T0608567776&doc_id=5926310
Title Description Comments:

Miscellaneous Letter 09/17/2008 **Note: Many records provided by the department have a truncated [Title Description Comments] field.

Action Type: Response Requested - Reports
Action: Soil and Water Investigation Report
Action Date: 10/14/2008
Received Issue Date: 10/14/2008
Doc Link: https://geotracker.waterboards.ca.gov/view_documents_all?global_id=T0608567776&doc_id=5926314
Title Description Comments:

Soil & Water Investigation Report 10/14/2008 **Note: Many records provided by the department have a truncated [Title Description Comments] field.

Action Type: Other Regulatory Actions
Action: Staff Letter - #80218
Action Date: 8/12/2008
Received Issue Date: 8/12/2008
Doc Link:
Title Description Comments:

acc psa wp **Note: Many records provided by the department have a truncated [Title Description Comments] field.

Action Type: Response Requested - Workplans
Action: Preliminary Site Assessment Workplan
Action Date: 8/6/2008
Received Issue Date: 7/30/2008
Doc Link: https://geotracker.waterboards.ca.gov/view_documents_all?global_id=T0608567776&doc_id=5618368
Title Description Comments:

Action Type: Response Requested - Workplans
Action: Other Workplan
Action Date: 7/24/2008
Received Issue Date: 7/24/2008
Doc Link: https://geotracker.waterboards.ca.gov/view_documents_all?global_id=T0608567776&doc_id=5926318
Title Description Comments:

Work Plan 07/24/2008 - 08/05/2009 **Note: Many records provided by the department have a truncated [Title Description Comments] field.

Action Type: Other Regulatory Actions
Action: Staff Letter - #80916
Action Date: 6/19/2008
Received Issue Date: 6/19/2008
Doc Link:
Title Description Comments:

psa wp req **Note: Many records provided by the department have a truncated [Title Description Comments] field.

Action Type: Response Requested - Other
Action: Other Report / Document
Action Date: 6/14/2008
Received Issue Date: 6/14/2008
Doc Link: https://geotracker.waterboards.ca.gov/view_documents_all?global_id=T0608567776&doc_id=5926312
Title Description Comments:

State Information 6/14/2008 **Note: Many records provided by the department have a truncated [Title Description Comments] field.

Action Type: Reports
Action: Other Report
Action Date: 6/5/2008
Received Issue Date: 6/5/2008
Doc Link: https://geotracker.waterboards.ca.gov/view_documents?

| Map Key | Number of Records | Direction | Distance (mi/ft) | Elev/Diff (ft) | Site | DB |
|---------|-------------------|-----------|------------------|----------------|------|----|
|---------|-------------------|-----------|------------------|----------------|------|----|

global_id=T0608567776&enforcement_id=6323825&temptable=ENFORCEMENT

Title Description Comments:

Map & Metroscan Information 06/05/2008 **Note: Many records provided by the department have a truncated [Title Description Comments] field.

Action Type: Leak Action
Action: Leak Reported
Action Date: 5/22/2008
Received Issue Date:
Doc Link:
Title Description Comments:

Action Type: Response Requested - Other
Action: Unauthorized Release Form
Action Date: 5/21/2008
Received Issue Date: 5/21/2008
Doc Link: https://geotracker.waterboards.ca.gov/view_documents_all?global_id=T0608567776&doc_id=5926315
Title Description Comments:

Unauthorized Release Form 05/21/2008 - 05/22/2008 **Note: Many records provided by the department have a truncated [Title Description Comments] field.

Action Type: Leak Action
Action: Leak Discovery
Action Date: 4/30/2008
Received Issue Date:
Doc Link:
Title Description Comments:

Action Type: Response Requested - Reports
Action: Preliminary Site Assessment Report
Action Date: 4/21/2008
Received Issue Date: 4/21/2008
Doc Link: https://geotracker.waterboards.ca.gov/view_documents_all?global_id=T0608567776&doc_id=5926311
Title Description Comments:

Preliminary Site Assessment Report 04/21/2008 - 05/19/2008 **Note: Many records provided by the department have a truncated [Title Description Comments] field.

Action Type: Response Requested - Other
Action: Correspondence
Action Date: 1/1/2008
Received Issue Date: 1/1/2008
Doc Link: https://geotracker.waterboards.ca.gov/view_documents_all?global_id=T0608567776&doc_id=5926308
Title Description Comments:

Correspondence 2008 -2010 **Note: Many records provided by the department have a truncated [Title Description Comments] field.

Sites from GeoTracker Search - Site Maps (as of Jan 25, 2023)

Submitted: 11/3/2009
Submitted By: DAWN MURRAY (AUTH_RP)
Title: MW1 (MW1)
Link: https://geotracker.waterboards.ca.gov/esi/uploads/geo_bore/8014290928/T0608567776.PDF

Submitted: 11/10/2009
Submitted By: DAWN MURRAY (AUTH_RP)
Title: GEO_MAP
Link: https://geotracker.waterboards.ca.gov/esi/uploads/geo_map/9038232266/T0608567776.PDF

Submitted: 12/16/2008*
Submitted By: DAWN MURRAY (AUTH_RP)
Title: B7_1160 E SANTA CLARA (B7)

| Map Key | Number of Records | Direction | Distance (mi/ft) | Elev/Diff (ft) | Site | DB |
|----------------------|--------------------------|------------------|-------------------------|------------------------------|---|-----------|
| Link: | | | | | https://geotracker.waterboards.ca.gov/esi/uploads/geo_bore/5913704991/T0608567776.PDF | |
| Submitted: | | | | 11/3/2009 | | |
| Submitted By: | | | | DAWN MURRAY (AUTH_RP) | | |
| Title: | | | | MW2 (MW2) | | |
| Link: | | | | | https://geotracker.waterboards.ca.gov/esi/uploads/geo_bore/1059136807/T0608567776.PDF | |
| Submitted: | | | | 11/10/2009 | | |
| Submitted By: | | | | DAWN MURRAY (AUTH_RP) | | |
| Title: | | | | GEO_MAP | | |
| Link: | | | | | https://geotracker.waterboards.ca.gov/esi/uploads/geo_map/3221108853/T0608567776.PDF | |
| Submitted: | | | | 11/10/2009 | | |
| Submitted By: | | | | DAWN MURRAY (AUTH_RP) | | |
| Title: | | | | GEO_MAP | | |
| Link: | | | | | https://geotracker.waterboards.ca.gov/esi/uploads/geo_map/4346367955/T0608567776.PDF | |
| Submitted: | | | | 12/16/2008* | | |
| Submitted By: | | | | DAWN MURRAY (AUTH_RP) | | |
| Title: | | | | B10_1160 E SANTA CLARA (B10) | | |
| Link: | | | | | https://geotracker.waterboards.ca.gov/esi/uploads/geo_bore/3962395787/T0608567776.PDF | |
| Submitted: | | | | 11/10/2009 | | |
| Submitted By: | | | | DAWN MURRAY (AUTH_RP) | | |
| Title: | | | | GEO_MAP | | |
| Link: | | | | | https://geotracker.waterboards.ca.gov/esi/uploads/geo_map/6513024747/T0608567776.PDF | |
| Submitted: | | | | 11/10/2009 | | |
| Submitted By: | | | | DAWN MURRAY (AUTH_RP) | | |
| Title: | | | | GEO_MAP | | |
| Link: | | | | | https://geotracker.waterboards.ca.gov/esi/uploads/geo_map/4122163176/T0608567776.PDF | |
| Submitted: | | | | 11/10/2009 | | |
| Submitted By: | | | | DAWN MURRAY (AUTH_RP) | | |
| Title: | | | | GEO_MAP | | |
| Link: | | | | | https://geotracker.waterboards.ca.gov/esi/uploads/geo_map/4356995940/T0608567776.PDF | |
| Submitted: | | | | 2/11/2010 | | |
| Submitted By: | | | | DAWN MURRAY (AUTH_RP) | | |
| Title: | | | | GEO_MAP | | |
| Link: | | | | | https://geotracker.waterboards.ca.gov/esi/uploads/geo_map/4737809538/T0608567776.PDF | |
| Submitted: | | | | 2/11/2010 | | |
| Submitted By: | | | | DAWN MURRAY (AUTH_RP) | | |
| Title: | | | | GEO_MAP | | |
| Link: | | | | | https://geotracker.waterboards.ca.gov/esi/uploads/geo_map/8802084684/T0608567776.PDF | |
| Submitted: | | | | 12/16/2008* | | |
| Submitted By: | | | | DAWN MURRAY (AUTH_RP) | | |
| Title: | | | | B8_1160 E SANTA CLARA (B8) | | |
| Link: | | | | | https://geotracker.waterboards.ca.gov/esi/uploads/geo_bore/1642120838/T0608567776.PDF | |
| Submitted: | | | | 2/11/2010 | | |
| Submitted By: | | | | DAWN MURRAY (AUTH_RP) | | |
| Title: | | | | GEO_MAP | | |
| Link: | | | | | https://geotracker.waterboards.ca.gov/esi/uploads/geo_map/4511511564/T0608567776.PDF | |
| Submitted: | | | | 2/11/2010 | | |
| Submitted By: | | | | DAWN MURRAY (AUTH_RP) | | |
| Title: | | | | GEO_MAP | | |
| Link: | | | | | https://geotracker.waterboards.ca.gov/esi/uploads/geo_map/7935976326/T0608567776.PDF | |
| Submitted: | | | | 2/11/2010 | | |
| Submitted By: | | | | DAWN MURRAY (AUTH_RP) | | |
| Title: | | | | GEO_MAP | | |
| Link: | | | | | https://geotracker.waterboards.ca.gov/esi/uploads/geo_map/7348184168/T0608567776.PDF | |
| Submitted: | | | | 12/16/2008* | | |
| Submitted By: | | | | DAWN MURRAY (AUTH_RP) | | |

| Map Key | Number of Records | Direction | Distance (mi/ft) | Elev/Diff (ft) | Site | DB |
|----------------------|--------------------------|---|-------------------------|-----------------------|-------------|-----------|
| Title: | | B9_1160 E SANTA CLARA (B9) | | | | |
| Link: | | https://geotracker.waterboards.ca.gov/esi/uploads/geo_bore/5641774058/T0608567776.PDF | | | | |
| Submitted: | | 12/16/2008* | | | | |
| Submitted By: | | DAWN MURRAY (AUTH_RP) | | | | |
| Title: | | B11_1160 E SANTA CLARA (B11) | | | | |
| Link: | | https://geotracker.waterboards.ca.gov/esi/uploads/geo_bore/5534938991/T0608567776.PDF | | | | |
| Submitted: | | 11/3/2009 | | | | |
| Submitted By: | | DAWN MURRAY (AUTH_RP) | | | | |
| Title: | | MW3 (MW3) | | | | |
| Link: | | https://geotracker.waterboards.ca.gov/esi/uploads/geo_bore/7582032561/T0608567776.PDF | | | | |
| Submitted: | | 11/10/2009 | | | | |
| Submitted By: | | DAWN MURRAY (AUTH_RP) | | | | |
| Title: | | GEO_MAP | | | | |
| Link: | | https://geotracker.waterboards.ca.gov/esi/uploads/geo_map/6677720427/T0608567776.PDF | | | | |

Sites from GeoTracker Search - Documents (as of Jan 25, 2023)

| | | | |
|-----------------------|---|-----------------------|-----------|
| Document Type: | Monitoring Reports | Document Date: | 2/11/2010 |
| Type: | MONITORING REPORT - QUARTERLY | Submitted: | |
| Submitted By: | MICHAEL SCHUSTER (REGULATOR) | | |
| Title: | GW MONITORING REPORT 02/11/2010 - 09/15/2010 - | | |
| Title Link: | https://geotracker.waterboards.ca.gov/regulators/deliverable_documents/1458495199/GWM%5FR%5F2010%2D02%2D11%2Epdf | | |
| Document Type: | Site Documents | Document Date: | 11/9/2010 |
| Type: | CORRESPONDENCE | Submitted: | |
| Submitted By: | DAWN MURRAY (AUTH_RP) | | |
| Title: | WELL DESTRUCTION PERMIT APPLICATION MW1 | | |
| Title Link: | https://geotracker.waterboards.ca.gov/esi/uploads/geo_report/8854960143/T0608567776.PDF | | |
| Document Type: | Site Documents | Document Date: | 8/6/2009 |
| Type: | STAFF LETTER | Submitted: | |
| Submitted By: | KRISTI CONG (REGULATOR) | | |
| Title: | ACC WP | | |
| Title Link: | https://geotracker.waterboards.ca.gov/view_documents?global_id=T0608567776&enforcement_id=6026556 | | |
| Document Type: | Site Documents | Document Date: | 7/24/2008 |
| Type: | PRELIMINARY SITE ASSESSMENT WORKPLAN | Submitted: | |
| Submitted By: | DAWN MURRAY (AUTH_RP) | | |
| Title: | WORK PLAN JULY 2008 | | |
| Title Link: | https://geotracker.waterboards.ca.gov/esi/uploads/geo_report/8254637777/T0608567776.PDF | | |
| Document Type: | Site Documents | Document Date: | 6/5/2008 |
| Type: | OTHER REPORT | Submitted: | |
| Submitted By: | MICHAEL SCHUSTER (REGULATOR) | | |
| Title: | MAP & METROSCAN INFORMATION 06/05/2008 | | |
| Title Link: | https://geotracker.waterboards.ca.gov/view_documents?global_id=T0608567776&enforcement_id=6323825 | | |
| Document Type: | Site Documents | Document Date: | 5/21/2008 |
| Type: | UNAUTHORIZED RELEASE FORM | Submitted: | |
| Submitted By: | MICHAEL SCHUSTER (REGULATOR) | | |
| Title: | UNAUTHORIZED RELEASE FORM 05/21/2008 - 05/22/2008 | | |
| Title Link: | https://geotracker.waterboards.ca.gov/view_documents?global_id=T0608567776&document_id=5926315 | | |
| Document Type: | Monitoring Reports | Document Date: | 6/18/2010 |
| Type: | MONITORING REPORT - QUARTERLY | Submitted: | |
| Submitted By: | DAWN MURRAY (AUTH_RP) | | |
| Title: | MAY 2010 QUARTERLY MONITORING REPORT | | |
| Title Link: | https://geotracker.waterboards.ca.gov/esi/uploads/geo_report/5840035974/T0608567776.PDF | | |
| Document Type: | Site Documents | Document Date: | 12/1/2010 |
| Type: | CLOSURE/NO FURTHER ACTION LETTER | Submitted: | |
| Submitted By: | (REGULATOR) | | |
| Title: | CLOSURE/NO FURTHER ACTION LETTER | | |

| Map Key | Number of Records | Direction | Distance (mi/ft) | Elev/Diff (ft) | Site | DB |
|-----------------------|---|---|-------------------------|-----------------------|----------------------------------|-----------|
| Title Link: | | https://geotracker.waterboards.ca.gov/view_documents?global_id=T0608567776&enforcement_id=6070747 | | | | |
| Document Type: | Site Documents | | | | Document Date: 10/14/2008 | |
| Type: | SOIL AND WATER INVESTIGATION REPORT | | | | Submitted: | |
| Submitted By: | DAWN MURRAY (AUTH_RP) | | | | | |
| Title: | ADDITIONAL PHASE II SITE INVESTIGATION OCT 2008 | | | | | |
| Title Link: | https://geotracker.waterboards.ca.gov/esi/uploads/geo_report/4023130655/T0608567776.PDF | | | | | |
| Document Type: | Site Documents | | | | Document Date: 7/24/2008 | |
| Type: | OTHER WORKPLAN | | | | Submitted: | |
| Submitted By: | MICHAEL SCHUSTER (REGULATOR) | | | | | |
| Title: | WORK PLAN 07/24/2008 - 08/05/2009 | | | | | |
| Title Link: | https://geotracker.waterboards.ca.gov/view_documents?global_id=T0608567776&document_id=5926318 | | | | | |
| Document Type: | Site Documents | | | | Document Date: 1/1/2008 | |
| Type: | CORRESPONDENCE | | | | Submitted: | |
| Submitted By: | MICHAEL SCHUSTER (REGULATOR) | | | | | |
| Title: | CORRESPONDENCE 2008 -2010 | | | | | |
| Title Link: | https://geotracker.waterboards.ca.gov/view_documents?global_id=T0608567776&document_id=5926308 | | | | | |
| Document Type: | Site Documents | | | | Document Date: 11/9/2010 | |
| Type: | CORRESPONDENCE | | | | Submitted: | |
| Submitted By: | DAWN MURRAY (AUTH_RP) | | | | | |
| Title: | WELL DESTRUCTION PERMIT APPLICATION MW3 | | | | | |
| Title Link: | https://geotracker.waterboards.ca.gov/esi/uploads/geo_report/9238108336/T0608567776.PDF | | | | | |
| Document Type: | Site Documents | | | | Document Date: 4/21/2008 | |
| Type: | PRELIMINARY SITE ASSESSMENT REPORT | | | | Submitted: | |
| Submitted By: | MICHAEL SCHUSTER (REGULATOR) | | | | | |
| Title: | PRELIMINARY SITE ASSESSMENT REPORT 04/21/2008 - 05/19/2008 | | | | | |
| Title Link: | https://geotracker.waterboards.ca.gov/view_documents?global_id=T0608567776&document_id=5926311 | | | | | |
| Document Type: | Site Documents | | | | Document Date: 11/10/2008 | |
| Type: | STAFF LETTER | | | | Submitted: | |
| Submitted By: | KRISTI CONG (REGULATOR) | | | | | |
| Title: | REQ WP ADD BORINGS AT LEAST 3 WELLS | | | | | |
| Title Link: | https://geotracker.waterboards.ca.gov/view_documents?global_id=T0608567776&enforcement_id=5992936 | | | | | |
| Document Type: | Site Documents | | | | Document Date: 10/14/2008 | |
| Type: | SOIL AND WATER INVESTIGATION REPORT | | | | Submitted: | |
| Submitted By: | MICHAEL SCHUSTER (REGULATOR) | | | | | |
| Title: | SOIL & WATER INVESTIGATION REPORT 10/14/2008 | | | | | |
| Title Link: | https://geotracker.waterboards.ca.gov/view_documents?global_id=T0608567776&document_id=5926314 | | | | | |
| Document Type: | Monitoring Reports | | | | Document Date: 2/11/2010 | |
| Type: | MONITORING REPORT - QUARTERLY | | | | Submitted: | |
| Submitted By: | DAWN MURRAY (AUTH_RP) | | | | | |
| Title: | REPORT OF FEBRUARY 2010 GROUNDWATER SAMPLING EVENT | | | | | |
| Title Link: | https://geotracker.waterboards.ca.gov/esi/uploads/geo_report/2409081876/T0608567776.PDF | | | | | |
| Document Type: | Site Documents | | | | Document Date: 9/17/2010 | |
| Type: | STAFF LETTER | | | | Submitted: | |
| Submitted By: | (REGULATOR) | | | | | |
| Title: | NFA PENDING FILE REVIEW FOR POSSIBLE CASE CLOSURE | | | | | |
| Title Link: | https://geotracker.waterboards.ca.gov/view_documents?global_id=T0608567776&enforcement_id=6064447 | | | | | |
| Document Type: | Site Documents | | | | Document Date: 5/26/2009 | |
| Type: | STAFF LETTER | | | | Submitted: | |
| Submitted By: | KRISTI CONG (REGULATOR) | | | | | |
| Title: | LATE LTR - WP WAS DUE 12/23/08; SUBMIT BY 7/14/09 | | | | | |
| Title Link: | https://geotracker.waterboards.ca.gov/view_documents?global_id=T0608567776&enforcement_id=6014524 | | | | | |
| Document Type: | Monitoring Reports | | | | Document Date: 9/15/2010 | |
| Type: | MONITORING REPORT - QUARTERLY | | | | Submitted: | |
| Submitted By: | DAWN MURRAY (AUTH_RP) | | | | | |
| Title: | AUGUST 2010 QUARTERLY MONITORING REPORT | | | | | |
| Title Link: | https://geotracker.waterboards.ca.gov/esi/uploads/geo_report/1729752898/T0608567776.PDF | | | | | |

| Map Key | Number of Records | Direction | Distance (mi/ft) | Elev/Diff (ft) | Site | DB |
|-----------------------|---|-----------|------------------|----------------|----------------------------------|----|
| Document Type: | Monitoring Reports | | | | Document Date: 2/11/2010 | |
| Type: | MONITORING REPORT - QUARTERLY | | | | Submitted: | |
| Submitted By: | MICHAEL SCHUSTER (REGULATOR) | | | | | |
| Title: | GW MONITORING REPORT 02/11/2010 - 09/15/2010 - | | | | | |
| Title Link: | https://geotracker.waterboards.ca.gov/regulators/deliverable_documents/1458495199/GWM%5FR%5F2010%2D06%2D18%2Epdf | | | | | |
| Document Type: | Site Documents | | | | Document Date: 11/29/2010 | |
| Type: | WELL DESTRUCTION REPORT | | | | Submitted: | |
| Submitted By: | DAWN MURRAY (AUTH_RP) | | | | | |
| Title: | WELL DESTRUCTION REPORT | | | | | |
| Title Link: | https://geotracker.waterboards.ca.gov/esi/uploads/geo_report/2639657437/T0608567776.PDF | | | | | |
| Document Type: | Site Documents | | | | Document Date: 11/29/2010 | |
| Type: | WELL DESTRUCTION REPORT | | | | Submitted: | |
| Submitted By: | MICHAEL SCHUSTER (REGULATOR) | | | | | |
| Title: | WELL ABANDONMENT/DESTRUCTION 11/29/2010 | | | | | |
| Title Link: | https://geotracker.waterboards.ca.gov/view_documents?global_id=T0608567776&document_id=5926317 | | | | | |
| Document Type: | Site Documents | | | | Document Date: 11/9/2010 | |
| Type: | CORRESPONDENCE | | | | Submitted: | |
| Submitted By: | DAWN MURRAY (AUTH_RP) | | | | | |
| Title: | WELL DESTRUCTION PERMIT APPLICATION MW2 | | | | | |
| Title Link: | https://geotracker.waterboards.ca.gov/esi/uploads/geo_report/9321878015/T0608567776.PDF | | | | | |
| Document Type: | Site Documents | | | | Document Date: 11/10/2009 | |
| Type: | WELL INSTALLATION REPORT | | | | Submitted: | |
| Submitted By: | DAWN MURRAY (AUTH_RP) | | | | | |
| Title: | REPORT OF GROUNDWATER MONITORING WELL INSTALLATION AND OCTOBER 2009 SAMPLING EVENT | | | | | |
| Title Link: | https://geotracker.waterboards.ca.gov/esi/uploads/geo_report/6130563199/T0608567776.PDF | | | | | |
| Document Type: | Site Documents | | | | Document Date: 10/30/2009 | |
| Type: | WELL INSTALLATION REPORT | | | | Submitted: | |
| Submitted By: | MICHAEL SCHUSTER (REGULATOR) | | | | | |
| Title: | WELL CONSTRUCTION APPLICATION 10/30/2009 | | | | | |
| Title Link: | https://geotracker.waterboards.ca.gov/view_documents?global_id=T0608567776&document_id=5926316 | | | | | |
| Document Type: | Site Documents | | | | Document Date: 6/14/2008 | |
| Type: | OTHER REPORT / DOCUMENT | | | | Submitted: | |
| Submitted By: | MICHAEL SCHUSTER (REGULATOR) | | | | | |
| Title: | STATE INFORMATION 6/14/2008 | | | | | |
| Title Link: | https://geotracker.waterboards.ca.gov/view_documents?global_id=T0608567776&document_id=5926312 | | | | | |
| Document Type: | Site Documents | | | | Document Date: 10/7/2010 | |
| Type: | STAFF LETTER | | | | Submitted: | |
| Submitted By: | (REGULATOR) | | | | | |
| Title: | REQUEST WELL DESTRUCTION FOR CLOSURE | | | | | |
| Title Link: | https://geotracker.waterboards.ca.gov/view_documents?global_id=T0608567776&enforcement_id=6065869 | | | | | |
| Document Type: | Site Documents | | | | Document Date: 9/17/2008 | |
| Type: | OTHER REPORT / DOCUMENT | | | | Submitted: | |
| Submitted By: | MICHAEL SCHUSTER (REGULATOR) | | | | | |
| Title: | MISCELLANEOUS LETTER 09/17/2008 | | | | | |
| Title Link: | https://geotracker.waterboards.ca.gov/view_documents?global_id=T0608567776&document_id=5926310 | | | | | |
| Document Type: | Monitoring Reports | | | | Document Date: 2/11/2010 | |
| Type: | MONITORING REPORT - QUARTERLY | | | | Submitted: | |
| Submitted By: | MICHAEL SCHUSTER (REGULATOR) | | | | | |
| Title: | GW MONITORING REPORT 02/11/2010 - 09/15/2010 - | | | | | |
| Title Link: | https://geotracker.waterboards.ca.gov/regulators/deliverable_documents/1458495199/GWM%5FR%5F2010%2D09%2D15%2Epdf | | | | | |

| Map Key | Number of Records | Direction | Distance (mi/ft) | Elev/Diff (ft) | Site | DB |
|----------------------------------|-------------------|--|------------------|----------------|------|----|
| Gen Status Universe: | | No Report | | | | |
| Contact Name: | | JEFF HAYOMIZU | | | | |
| Contact Address: | | 231 NORTH 19TH ST , , SAN JOSE , CA, 95112 , | | | | |
| Contact Phone No and Ext: | | 408-219-4685 | | | | |
| Contact Email: | | ELIZABETH.GARCIA@SYNERGYCOMPANIES.ORG | | | | |
| Contact Country: | | | | | | |
| Land Type: | | | | | | |
| County Name: | | SANTA CLARA | | | | |
| EPA Region: | | 09 | | | | |
| Receive Date: | | 20190501 | | | | |
| Location Latitude: | | 37.348108 | | | | |
| Location Longitude: | | -121.875072 | | | | |

Violation/Evaluation Summary

Note: NO RECORDS: As of Jan 2023, there are no Compliance Monitoring and Enforcement (violation) records associated with this facility (EPA ID).

Handler Summary

Importer Activity: No
Mixed Waste Generator: No
Transporter Activity: No
Transfer Facility: No
Onsite Burner Exemption: No
Smelting, Melting and Refining: No
Underground Injection Control: No
Commercial TSD: No
Used Oil Transporter: No
Used Oil Transfer Facility: No
Used Oil Processor: No
Used Oil Refiner: No
Used Oil Burner: No
Used Oil Market Burner: No
Used Oil Spec Marketer: No

Hazardous Waste Handler Details

Sequence No: 1
Receive Date: 20190501
Handler Name: JEFF HAYOMIZU
Federal Waste Generator Code: N
Generator Code Description: Not a Generator, Verified
Source Type: Implementer

Owner/Operator Details

| | | | |
|-----------------------------|------------------|-------------------|-------------------|
| Owner/Operator Ind: | Current Operator | Street No: | |
| Type: | Other | Street 1: | 231 NORTH 19TH ST |
| Name: | JEFF HAYOMIZU | Street 2: | |
| Date Became Current: | | City: | SAN JOSE |
| Date Ended Current: | | State: | CA |
| Phone: | 408-219-4685 | Country: | |
| Source Type: | Implementer | Zip Code: | 95112 |
| Owner/Operator Ind: | Current Owner | Street No: | |
| Type: | Other | Street 1: | 231 NORTH 19TH ST |
| Name: | JEFF HAYOMIZU | Street 2: | |
| Date Became Current: | | City: | SAN JOSE |
| Date Ended Current: | | State: | CA |
| Phone: | 408-219-4685 | Country: | |
| Source Type: | Implementer | Zip Code: | 95112 |

| Map Key | Number of Records | Direction | Distance (mi/ft) | Elev/Diff (ft) | Site | DB |
|--------------------|-------------------|-----------|--------------------|----------------|---|-----------------|
| 53 | 1 of 1 | NNE | 0.47 / 2,502.93 | 85.93 / -4 | CENTRAL EQUIPMENT SERVICE CO 1650 LAS PLUMAS AV UNIT E SAN JOSE CA 95133 | DELISTED HAZ |

Siteid: 380062
Latitude: 37.360980
Longitude: -121.865720
Original Source: CHAZ
Record Date: 30-MAY-2017

| | | | | | | |
|--------------------|--------|-----|--------------------|---------------|--|--------------------|
| 54 | 1 of 3 | ENE | 0.49 / 2,593.44 | 88.58 / -1 | Dai Co Viet Motors 1655 McKee Rd San Jose CA | LOP SANTA CLARA |
|--------------------|--------|-----|--------------------|---------------|--|--------------------|

SCVWD ID: 07S1E04A03f
Closure Date: 04/15/2015
Link: <http://lustop.sccgov.org/files/07S1E04A03f/>

| | | | | | | |
|--------------------|--------|-----|--------------------|---------------|---|------|
| 54 | 2 of 3 | ENE | 0.49 / 2,593.44 | 88.58 / -1 | DAI CO VIET MOTORS 1655 MCKEE RD. SAN JOSE CA 95116 | LUST |
|--------------------|--------|-----|--------------------|---------------|---|------|

Global ID: T0608501663
Status Date: 4/15/2015
Case Type: LUST CLEANUP SITE
Oil Field:
Oil Field Operator:
Status: COMPLETED - CASE CLOSED

Census Tract: 6085503601
Match Key: T0608501663
County: SANTA CLARA
Latitude: 37.3574174560151
Longitude: -121.862132549286
RWQCB Region:

LUST Cleanup Sites from GeoTracker Cleanup Sites Data Download - Facilities Detail

CUF Case: YES
Lead Agency: SANTA CLARA COUNTY LOP
Case Worker:
Local Agency:
RB Case No: 14-133
Local Case No: 07S1E04A03f
File Location: All Files are on GeoTracker or in the Local Agency Database
Potential COC: MTBE / TBA / Other Fuel Oxygenates, Gasoline, Waste Oil / Motor / Hydraulic / Lubricating
Potential Media of Concern: Other Groundwater (uses other than drinking water)
Begin Date: 5/29/1990
How Discovered: Other Means
How Discovered Description: Grab Groundwater sample
Stop Method: Close and Replace Tank
Stop Description:
Calwater Watershed Name: Santa Clara - Coyote Creek (205.30)
DWR GW Subbasin Name: Santa Clara Valley - Santa Clara (2-009.02)
Disadvantaged Community:
CalEnvScreen Score:
Coordinate Source: Google Map Move
Discharge Cause: Unknown
Discharge Source: Other
EPA Region: 9
Leak Reported Dt: 1991-08-16 00:00:00
Military DoD Site: No
No Further Action Dt: 2015-04-15 00:00:00
Qty Rlsd Gallons: 0
Facility Project Sub Type:
Calenviroscreen 3 Score: 91-95%
Calenviroscreen 4 Score: 85-90%
Site History:

On May 29, 1990 a (vadose) monitoring well was installed in the former waste oil tank backfill to comply with the City of San Jose's local hazardous

| Map Key | Number of Records | Direction | Distance (mi/ft) | Elev/Diff (ft) | Site | DB |
|----------------|--------------------------|------------------|-------------------------|-----------------------|-------------|-----------|
|----------------|--------------------------|------------------|-------------------------|-----------------------|-------------|-----------|

materials ordinance. A soil sample collected at the bottom of the borehole at eight feet (ft) below ground surface (bgs) contained 190 milligrams per kilogram (mg/kg) of total petroleum hydrocarbons in the gasoline range (TPHg); 49 mg/kg of total petroleum hydrocarbon compounds in the diesel fuel range (TPHd); and 64 mg/kg total petroleum hydrocarbon compounds in the motor oil range (TPHmo). These results were transmitted to the City of San Jose Fire Department on August 14, 1990 by D&D Management Consultants Inc.

LUST Cleanup Sites from GeoTracker Cleanup Sites Data Download - Regulatory Contacts

Contact Type: Regional Board Caseworker
Contact Name: Regional Water Board
Organization Name: SAN FRANCISCO BAY RWQCB (REGION 2)
Address: 1515 CLAY ST SUITE 1400
City: OAKLAND
Email:
Phone No:

LUST Cleanup Sites from GeoTracker Cleanup Sites Data Download - Status History

Status: Open - Site Assessment
Status Date: 5/29/1990

Status: Open - Case Begin Date
Status Date: 5/29/1990

Status: Completed - Case Closed
Status Date: 4/15/2015

Status: Open - Eligible for Closure
Status Date: 7/30/2014

Status: Open - Verification Monitoring
Status Date: 5/29/1990

LUST Sites from GeoTracker Search - Regulatory Profile

Site Facility Name: DAI CO VIET MOTORS
Site Facility Type: LUST CLEANUP SITE
Cleanup Status: COMPLETED - CASE CLOSED
Address: 1655 MCKEE RD.
City: SAN JOSE
Zip: 95116
County: SANTA CLARA
Report Link: https://geotracker.waterboards.ca.gov/profile_report?global_id=T0608501663
Cleanup Status Detail: COMPLETED - CASE CLOSED AS OF 4/15/2015
Project Status:
Cleanup History Link: https://geotracker.waterboards.ca.gov/profile_report_include?global_id=T0608501663&tabname=regulatoryhistory
Potential COC: GASOLINE, MTBE / TBA / OTHER FUEL OXYGENATES, WASTE OIL / MOTOR / HYDRAULIC / LUBRICATING
Potential Media of Concern: OTHER GROUNDWATER (USES OTHER THAN DRINKING WATER)
File Location: ALL FILES ARE ON GEOTRACKER OR IN THE LOCAL AGENCY DATABASE
User Defined Beneficial Use:
Designated Beneficial Use: MUN, AGR, IND, PROC
DWR GW Sub Basin: Santa Clara Valley - Santa Clara (2-009.02)
Calwater Watershed Name: Santa Clara - Coyote Creek (205.30)
Post Closure Site Management:
Future Land Use:
Cleanup Oversight Agencies: SANTA CLARA COUNTY LOP (LEAD) - CASE #: 07S1E04A03f
SAN FRANCISCO BAY RWQCB (REGION 2) - CASE #: 14-133
CASEWORKER: Regional Water Board

CUF Claim No: 11715
CUF Priority Assig: B
CUF Amount Paid: \$583,546
WDR Place Type:
WDR File No:
WDR Order No:
Project Oversight Agencies:
Facility Type:

| Map Key | Number of Records | Direction | Distance (mi/ft) | Elev/Diff (ft) | Site | DB |
|----------------|--------------------------|------------------|-------------------------|-----------------------|-------------|-----------|
|----------------|--------------------------|------------------|-------------------------|-----------------------|-------------|-----------|

Composting Method:
Grndwtr Monitoring Frequency: # OF WELLS MONITORED - SEMI-ANNUALLY : 10
Designated Beneficial Use Desc: Municipal and Domestic Supply, Agricultural Supply, Industrial Service Supply, Industrial Process Supply
Site History:

On May 29, 1990 a (vadose) monitoring well was installed in the former waste oil tank backfill to comply with the City of San Jose's local hazardous materials ordinance. A soil sample collected at the bottom of the borehole at eight feet (ft) below ground surface (bgs) contained 190 milligrams per kilogram (mg/kg) of total petroleum hydrocarbons in the gasoline range (TPHg); 49 mg/kg of total petroleum hydrocarvon compounds in the diesel fuel range (TPHd); and 64 mg/kg total petroleum hydrocarbon compounds in the motor oil range (TPHmo). These results were transmitted to the City of San Jose Fire Department on August 14, 1990 by D&D Management Consultants Inc.

LUST Sites from GeoTracker Search - Cleanup Status History

Status: Open - Eligible for Closure
Date : 7/30/2014

Status: Open - Verification Monitoring
Date : 5/29/1990

Status: Open - Site Assessment
Date : 5/29/1990

Status: Open - Case Begin Date
Date : 5/29/1990

Status: Completed - Case Closed
Date : 4/15/2015

Sites from GeoTracker Search - Regulatory Activities (as of Jan 25, 2023)

Action Type: Response Requested - Reports
Action: Well Installation Report
Action Date: 1/20/2009
Received Issue Date: 1/20/2009
Doc Link: https://geotracker.waterboards.ca.gov/view_documents_all?global_id=T0608501663&doc_id=5878197
Title Description Comments:

WELL CONSTRUCTION 8/14/1990 - 1/20/2009 **Note: Many records provided by the department have a truncated [Title Description Comments] field.

Action Type: Other Regulatory Actions
Action: Staff Letter
Action Date: 11/26/2008
Received Issue Date: 11/26/2008
Doc Link: https://geotracker.waterboards.ca.gov/view_documents?global_id=T0608501663&enforcement_id=5994737&temptable=ENFORCEMENT
Title Description Comments:

Request for Feasibility Test Work Plan **Note: Many records provided by the department have a truncated [Title Description Comments] field.

Action Type: Response Requested - Reports
Action: CAP/RAP - Other Report
Action Date: 9/25/2008
Received Issue Date: 9/25/2008
Doc Link:
Title Description Comments:

Ammended CAP **Note: Many records provided by the department have a truncated [Title Description Comments] field.

Action Type: Response Requested - Other
Action: Other Report / Document
Action Date: 9/16/2008
Received Issue Date: 9/16/2008
Doc Link: https://geotracker.waterboards.ca.gov/view_documents_all?global_id=T0608501663&doc_id=5878231

| Map Key | Number of Records | Direction | Distance (mi/ft) | Elev/Diff (ft) | Site | DB |
|----------------|--------------------------|------------------|-------------------------|-----------------------|-------------|-----------|
|----------------|--------------------------|------------------|-------------------------|-----------------------|-------------|-----------|

Title Description Comments:

CORRECTIVE ACTION PLAN 9/24/2004 - 9/16/2008 **Note: Many records provided by the department have a truncated [Title Description Comments] field.

Action Type: Other Regulatory Actions
Action: Staff Letter
Action Date: 6/25/2008
Received Issue Date: 6/25/2008
Doc Link:
Title Description Comments:

Request to amend CAP **Note: Many records provided by the department have a truncated [Title Description Comments] field.

Action Type: Response Requested - Other
Action: Verbal Communication
Action Date: 3/2/2004
Received Issue Date: 3/2/2004
Doc Link: https://geotracker.waterboards.ca.gov/view_documents_all?global_id=T0608501663&doc_id=5878222
Title Description Comments:

PHONE LOG FROM LUSTROP 3/14/1996 - 3/2/2004 **Note: Many records provided by the department have a truncated [Title Description Comments] field.

Action Type: Response Requested - Reports
Action: CAP/RAP - Feasibility Study Report
Action Date: 1/6/2004
Received Issue Date: 1/6/2004
Doc Link: https://geotracker.waterboards.ca.gov/view_documents_all?global_id=T0608501663&doc_id=5878226
Title Description Comments:

FEASIBILITY STUDY **Note: Many records provided by the department have a truncated [Title Description Comments] field.

Action Type: Response Requested - Workplans
Action: Soil and Water Investigation Workplan
Action Date: 5/20/2002
Received Issue Date: 5/28/2002
Doc Link:
Title Description Comments:

Soil and Water Investigation Workplan **Note: Many records provided by the department have a truncated [Title Description Comments] field.

Action Type: Other Regulatory Actions
Action: Staff Letter - #27837
Action Date: 4/15/2002
Received Issue Date: 4/15/2002
Doc Link:
Title Description Comments:

Action Type: Response Requested - Other
Action: Other Report / Document
Action Date: 8/8/2000
Received Issue Date: 8/8/2000
Doc Link: https://geotracker.waterboards.ca.gov/view_documents_all?global_id=T0608501663&doc_id=5878224
Title Description Comments:

MISCELLANEOUS REPORT FROM LUSTOP 9/17/1996 - 8/8/2000 **Note: Many records provided by the department have a truncated [Title Description Comments] field.

Action Type: Response Requested - Other
Action: Unauthorized Release Form
Action Date: 6/19/2000
Received Issue Date: 6/19/2000
Doc Link: https://geotracker.waterboards.ca.gov/view_documents_all?global_id=T0608501663&doc_id=5878198

| Map Key | Number of Records | Direction | Distance (mi/ft) | Elev/Diff (ft) | Site | DB |
|---------|-------------------|-----------|------------------|----------------|------|----|
|---------|-------------------|-----------|------------------|----------------|------|----|

Title Description Comments:

URF 4/20/1993 - 6/19/2000 **Note: Many records provided by the department have a truncated [Title Description Comments] field.

Action Type: Response Requested - Reports
Action: Tank Removal Report / UST Sampling Report
Action Date: 6/2/2000
Received Issue Date: 6/2/2000
Doc Link: https://geotracker.waterboards.ca.gov/view_documents_all?global_id=T0608501663&doc_id=5878199
Title Description Comments:

TANK REMOVAL REPORT **Note: Many records provided by the department have a truncated [Title Description Comments] field.

Action Type: Leak Action
Action: Leak Stopped
Action Date: 8/26/1999
Received Issue Date:
Doc Link:
Title Description Comments:

Action Type: Response Requested - Other
Action: Other Report / Document
Action Date: 2/15/1999
Received Issue Date: 2/15/1999
Doc Link: https://geotracker.waterboards.ca.gov/view_documents_all?global_id=T0608501663&doc_id=5878233
Title Description Comments:

ADDITIONAL INFORMATION **Note: Many records provided by the department have a truncated [Title Description Comments] field.

Action Type: Response Requested - Other
Action: Correspondence
Action Date: 8/11/1998
Received Issue Date: 8/11/1998
Doc Link: https://geotracker.waterboards.ca.gov/view_documents_all?global_id=T0608501663&doc_id=5878218
Title Description Comments:

STATE RELATED CORESPONDENCE FROM LUSTOP 7/23/1993 - 8/11/1998 **Note: Many records provided by the department have a truncated [Title Description Comments] field.

Action Type: Notices
Action: Notice of Responsibility - #39978
Action Date: 1/9/1996
Received Issue Date: 1/9/1996
Doc Link:
Title Description Comments:

Action Type: Response Requested - Other
Action: Other Report / Document
Action Date: 5/3/1994
Received Issue Date: 5/3/1994
Doc Link: https://geotracker.waterboards.ca.gov/view_documents_all?global_id=T0608501663&doc_id=5878225
Title Description Comments:

MAPS METROSCAN FROM LUSTOP **Note: Many records provided by the department have a truncated [Title Description Comments] field.

Action Type: Leak Action
Action: Leak Reported
Action Date: 8/16/1991
Received Issue Date:
Doc Link:
Title Description Comments:

Action Type: Leak Action

| Map Key | Number of Records | Direction | Distance (mi/ft) | Elev/Diff (ft) | Site | DB |
|---------|-------------------|-----------|------------------|----------------|------|----|
|---------|-------------------|-----------|------------------|----------------|------|----|

Action: Leak Discovery
Action Date: 8/16/1990
Received Issue Date:
Doc Link:
Title Description Comments:

Action Type: Other Regulatory Actions
Action: Closure/No Further Action Letter
Action Date: 4/15/2015
Received Issue Date: 4/15/2015
Doc Link: https://geotracker.waterboards.ca.gov/view_documents?global_id=T0608501663&enforcement_id=6242354&temptable=ENFORCEMENT
Title Description Comments:

Case Closure Letter/Report **Note: Many records provided by the department have a truncated [Title Description Comments] field.

Action Type: Response Requested - Reports
Action: Well Destruction Report
Action Date: 4/3/2015
Received Issue Date: 4/7/2015
Doc Link: https://geotracker.waterboards.ca.gov/view_documents_all?global_id=T0608501663&doc_id=5824074
Title Description Comments:

Action Type: Other Regulatory Actions
Action: Staff Letter
Action Date: 12/15/2014
Received Issue Date: 12/15/2014
Doc Link: https://geotracker.waterboards.ca.gov/view_documents?global_id=T0608501663&enforcement_id=6230479&temptable=ENFORCEMENT
Title Description Comments:

Well Destruction DIR **Note: Many records provided by the department have a truncated [Title Description Comments] field.

Action Type: SWRCB Case Review
Action: Closure Denial Review
Action Date: 11/26/2014
Received Issue Date:
Doc Link:
Title Description Comments:

Agency Agrees to Close Case **Note: Many records provided by the department have a truncated [Title Description Comments] field.

Action Type: Notices
Action: Notification - Public Notice of Case Closure
Action Date: 10/8/2014
Received Issue Date: 10/8/2014
Doc Link: https://geotracker.waterboards.ca.gov/view_documents?global_id=T0608501663&enforcement_id=6223369&temptable=ENFORCEMENT
Title Description Comments:

Comment period ends 12/12/2014 **Note: Many records provided by the department have a truncated [Title Description Comments] field.

Action Type: Other Regulatory Actions
Action: Staff Letter
Action Date: 7/31/2014
Received Issue Date: 7/31/2014
Doc Link: https://geotracker.waterboards.ca.gov/view_documents?global_id=T0608501663&enforcement_id=6214347&temptable=ENFORCEMENT
Title Description Comments:

NFA **Note: Many records provided by the department have a truncated [Title Description Comments] field.

Action Type: Response Requested - Other
Action: Request for Closure - Regulator Responded

| <i>Map Key</i> | <i>Number of Records</i> | <i>Direction</i> | <i>Distance (mi/ft)</i> | <i>Elev/Diff (ft)</i> | <i>Site</i> | <i>DB</i> |
|----------------|--------------------------|------------------|-------------------------|-----------------------|-------------|-----------|
|----------------|--------------------------|------------------|-------------------------|-----------------------|-------------|-----------|

Action Date: 6/10/2014
Received Issue Date: 6/10/2014
Doc Link: https://geotracker.waterboards.ca.gov/view_documents_all?global_id=T0608501663&doc_id=5808415
Title Description Comments:

Fourth Quarter 2013 Groundwater Monitoring Report and Lower Silver Creek Assessment - See 7/31/2014 letter.

Action Type: Other Regulatory Actions
Action: Staff Letter
Action Date: 6/4/2014
Received Issue Date: 6/4/2014
Doc Link: https://geotracker.waterboards.ca.gov/view_documents?global_id=T0608501663&enforcement_id=6205306&temptable=ENFORCEMENT

Title Description Comments:

Out of Compliance **Note: Many records provided by the department have a truncated [Title Description Comments] field.

Action Type: Other Regulatory Actions
Action: Email Correspondence
Action Date: 10/24/2013
Received Issue Date: 10/24/2013
Doc Link: https://geotracker.waterboards.ca.gov/view_documents?global_id=T0608501663&enforcement_id=6243329&temptable=ENFORCEMENT

Title Description Comments:

Action Type: Response Requested - Workplans
Action: Other Workplan - Regulator Responded
Action Date: *12/13/2013
Received Issue Date: 6/10/2014
Doc Link: https://geotracker.waterboards.ca.gov/view_documents_all?global_id=T0608501663&doc_id=5778931

Title Description Comments:

Path to Closure Work Plan - see 7/31/2014 letter.

Action Type: Other Regulatory Actions
Action: Staff Letter
Action Date: 8/16/2013
Received Issue Date: 8/16/2013
Doc Link: https://geotracker.waterboards.ca.gov/view_documents?global_id=T0608501663&enforcement_id=6171886&temptable=ENFORCEMENT

Title Description Comments:

Closure Denial **Note: Many records provided by the department have a truncated [Title Description Comments] field.

Action Type: Response Requested - Other
Action: Correspondence
Action Date: 8/16/2013
Received Issue Date: 8/16/2013
Doc Link: https://geotracker.waterboards.ca.gov/view_documents_all?global_id=T0608501663&doc_id=5878227

Title Description Comments:

CORRESPONDENCE FILE FROM LUSTOP 3/6/2013 - 8/16/2013 **Note: Many records provided by the department have a truncated [Title Description Comments] field.

Action Type: Response Requested - Other
Action: Other Report / Document
Action Date: 8/12/2013
Received Issue Date: 8/12/2013
Doc Link: https://geotracker.waterboards.ca.gov/view_documents_all?global_id=T0608501663&doc_id=5778554

Title Description Comments:

Site Assessment Report Addendum (well survey) **Note: Many records provided by the department have a truncated [Title Description Comments] field.

Action Type: Response Requested - Other

| Map Key | Number of Records | Direction | Distance (mi/ft) | Elev/Diff (ft) | Site | DB |
|----------------|--------------------------|------------------|-------------------------|-----------------------|-------------|-----------|
|----------------|--------------------------|------------------|-------------------------|-----------------------|-------------|-----------|

Action: Other Report / Document
Action Date: 8/6/2013
Received Issue Date: 8/6/2013
Doc Link: https://geotracker.waterboards.ca.gov/view_documents_all?global_id=T0608501663&doc_id=5878232
Title Description Comments:

ADDENDUM FROM LUSTOP **Note: Many records provided by the department have a truncated [Title Description Comments] field.

Action Type: Response Requested - Reports
Action: Monitoring Report - Quarterly
Action Date: 8/1/2013
Received Issue Date: 8/1/2013
Doc Link: https://geotracker.waterboards.ca.gov/view_documents_all?global_id=T0608501663&doc_id=5903472
Title Description Comments:

QUARTERLY GROUNDWATER REPORT 12/28/2001 - 8/1/2013 **Note: Many records provided by the department have a truncated [Title Description Comments] field.

Action Type: Response Requested - Other
Action: Request for Closure - Regulator Responded
Action Date: 8/1/2013
Received Issue Date: 8/1/2013
Doc Link: https://geotracker.waterboards.ca.gov/view_documents_all?global_id=T0608501663&doc_id=5797887
Title Description Comments:

2Q2013/Additional Subsurface Assessment - refer to 8/16/13 staff letter **Note: Many records provided by the department have a truncated [Title Description Comments] field.

Action Type: Response Requested - Reports
Action: Site Assessment Report - Regulator Responded
Action Date: 7/26/2013
Received Issue Date: 8/1/2013
Doc Link: https://geotracker.waterboards.ca.gov/view_documents_all?global_id=T0608501663&doc_id=5764174
Title Description Comments:

- See 8/16/2013 directive letter.

Action Type: Other Regulatory Actions
Action: Staff Letter
Action Date: 3/6/2013
Received Issue Date: 3/6/2013
Doc Link: https://geotracker.waterboards.ca.gov/view_documents_all?global_id=T0608501663&enforcement_id=6151369&temptable=ENFORCEMENT
Title Description Comments:

Wp Approval **Note: Many records provided by the department have a truncated [Title Description Comments] field.

Action Type: Response Requested - Workplans
Action: Other Workplan - Regulator Responded
Action Date: 2/28/2013
Received Issue Date: 2/28/2013
Doc Link: https://geotracker.waterboards.ca.gov/view_documents_all?global_id=T0608501663&doc_id=5770568
Title Description Comments:

- See 3/6/2013 directive letter.

Action Type: Response Requested - Other
Action: Other Report / Document
Action Date: 2/18/2013
Received Issue Date: 2/18/2013
Doc Link: https://geotracker.waterboards.ca.gov/view_documents_all?global_id=T0608501663&doc_id=5903473
Title Description Comments:

WORKPLANS 7/30/1997 - 2/18/2013 **Note: Many records provided by the department have a truncated [Title Description Comments] field.

| Map Key | Number of Records | Direction | Distance (mi/ft) | Elev/Diff (ft) | Site | DB |
|----------------|--------------------------|------------------|-------------------------|-----------------------|-------------|-----------|
|----------------|--------------------------|------------------|-------------------------|-----------------------|-------------|-----------|

Action Type: Response Requested - Other
Action: Correspondence
Action Date: 12/21/2012
Received Issue Date: 12/21/2012
Doc Link: https://geotracker.waterboards.ca.gov/view_documents_all?global_id=T0608501663&doc_id=5878229
Title Description Comments:

CORRESPONDENCE FILE FROM LUSTOP 7/23/1993 - 12/21/2012 **Note: Many records provided by the department have a truncated [Title Description Comments] field.

Action Type: Other Regulatory Actions
Action: Staff Letter
Action Date: 12/14/2012
Received Issue Date: 12/14/2012
Doc Link: https://geotracker.waterboards.ca.gov/view_documents?global_id=T0608501663&enforcement_id=6145037&temptable=ENFORCEMENT
Title Description Comments:

Letter requesting cooperation for access to off-site property **Note: Many records provided by the department have a truncated [Title Description Comments] field.

Action Type: Response Requested - Workplans
Action: Corrective Action Plan / Remedial Action Plan
Action Date: 9/28/2012
Received Issue Date:
Doc Link:
Title Description Comments:

Corrective Action Plan **Note: Many records provided by the department have a truncated [Title Description Comments] field.

Action Type: Other Regulatory Actions
Action: Staff Letter
Action Date: 8/7/2012
Received Issue Date: 8/7/2012
Doc Link: https://geotracker.waterboards.ca.gov/view_documents?global_id=T0608501663&enforcement_id=6133254&temptable=ENFORCEMENT
Title Description Comments:

Response to investigation report and CAP request **Note: Many records provided by the department have a truncated [Title Description Comments] field.

Action Type: Response Requested - Reports
Action: Soil and Water Investigation Report
Action Date: 6/26/2012
Received Issue Date: 6/26/2012
Doc Link: https://geotracker.waterboards.ca.gov/view_documents_all?global_id=T0608501663&doc_id=5878200
Title Description Comments:

GROUNDWATER ASSESSMENT REPORT 7/15/1998 - 6/26/2012 **Note: Many records provided by the department have a truncated [Title Description Comments] field.

Action Type: Other Regulatory Actions
Action: Staff Letter
Action Date: 4/23/2012
Received Issue Date: 4/23/2012
Doc Link: https://geotracker.waterboards.ca.gov/view_documents?global_id=T0608501663&enforcement_id=6119645&temptable=ENFORCEMENT
Title Description Comments:

concur with work plan and request CAP **Note: Many records provided by the department have a truncated [Title Description Comments] field.

Action Type: Response Requested - Workplans
Action: Soil and Water Investigation Workplan - Regulator Responded
Action Date: 4/12/2012

| Map Key | Number of Records | Direction | Distance (mi/ft) | Elev/Diff (ft) | Site | DB |
|------------------------------------|--------------------------|---|-------------------------|-----------------------|-------------|-----------|
| Received Issue Date: | | 4/12/2012 | | | | |
| Doc Link: | | https://geotracker.waterboards.ca.gov/view_documents_all?global_id=T0608501663&doc_id=5731475 | | | | |
| Title Description Comments: | | | | | | |
| Action Type: | | Other Regulatory Actions | | | | |
| Action: | | Staff Letter | | | | |
| Action Date: | | 2/16/2012 | | | | |
| Received Issue Date: | | 2/16/2012 | | | | |
| Doc Link: | | https://geotracker.waterboards.ca.gov/view_documents?global_id=T0608501663&enforcement_id=6113393&temptable=ENFORCEMENT | | | | |
| Title Description Comments: | | request work plan for vertical/horizontal extent and CAP **Note: Many records provided by the department have a truncated [Title Description Comments] field. | | | | |
| Action Type: | | Response Requested - Reports | | | | |
| Action: | | Pilot Study/ Treatability Report | | | | |
| Action Date: | | 2/6/2012 | | | | |
| Received Issue Date: | | 11/30/2011 | | | | |
| Doc Link: | | https://geotracker.waterboards.ca.gov/view_documents_all?global_id=T0608501663&doc_id=5723849 | | | | |
| Title Description Comments: | | results of bench scale study - Not being required at this time. Unable to obtain offsite access. | | | | |
| Action Type: | | Response Requested - Reports | | | | |
| Action: | | Monitoring Report - Semi-Annually | | | | |
| Action Date: | | 1/31/2012 | | | | |
| Received Issue Date: | | 1/30/2012 | | | | |
| Doc Link: | | https://geotracker.waterboards.ca.gov/view_documents_all?global_id=T0608501663&doc_id=6073303 | | | | |
| Title Description Comments: | | | | | | |
| Action Type: | | Other Regulatory Actions | | | | |
| Action: | | Staff Letter | | | | |
| Action Date: | | 1/5/2012 | | | | |
| Received Issue Date: | | 1/5/2012 | | | | |
| Doc Link: | | | | | | |
| Title Description Comments: | | response to CUF 5 year review **Note: Many records provided by the department have a truncated [Title Description Comments] field. | | | | |
| Action Type: | | Response Requested - Other | | | | |
| Action: | | Other Report / Document | | | | |
| Action Date: | | 12/7/2011 | | | | |
| Received Issue Date: | | 12/7/2011 | | | | |
| Doc Link: | | https://geotracker.waterboards.ca.gov/view_documents_all?global_id=T0608501663&doc_id=5878219 | | | | |
| Title Description Comments: | | STATUS REPORT **Note: Many records provided by the department have a truncated [Title Description Comments] field. | | | | |
| Action Type: | | Response Requested - Other | | | | |
| Action: | | Other Report / Document | | | | |
| Action Date: | | 11/30/2011 | | | | |
| Received Issue Date: | | 11/30/2011 | | | | |
| Doc Link: | | https://geotracker.waterboards.ca.gov/view_documents_all?global_id=T0608501663&doc_id=5723848 | | | | |
| Title Description Comments: | | status report on offsite investigation **Note: Many records provided by the department have a truncated [Title Description Comments] field. | | | | |
| Action Type: | | Other Regulatory Actions | | | | |
| Action: | | Staff Letter | | | | |
| Action Date: | | 10/24/2011 | | | | |
| Received Issue Date: | | 10/24/2011 | | | | |
| Doc Link: | | https://geotracker.waterboards.ca.gov/view_documents?global_id=T0608501663&enforcement_id=6101479&temptable=ENFORCEMENT | | | | |

| Map Key | Number of Records | Direction | Distance (mi/ft) | Elev/Diff (ft) | Site | DB |
|---------|-------------------|-----------|------------------|----------------|------|----|
|---------|-------------------|-----------|------------------|----------------|------|----|

Title Description Comments:

out of compliance - overdue responses **Note: Many records provided by the department have a truncated [Title Description Comments] field.

Action Type: Response Requested - Reports
Action: Monitoring Report - Semi-Annually
Action Date: 7/31/2011
Received Issue Date: 7/14/2011
Doc Link: https://geotracker.waterboards.ca.gov/view_documents_all?global_id=T0608501663&doc_id=6073302
Title Description Comments:

Action Type: Response Requested - Reports
Action: Monitoring Report - Semi-Annually
Action Date: 1/31/2011
Received Issue Date: 1/13/2011
Doc Link:
Title Description Comments:

Action Type: Response Requested - Reports
Action: Monitoring Report - Semi-Annually
Action Date: 7/31/2010
Received Issue Date: 9/14/2010
Doc Link:
Title Description Comments:

Action Type: Response Requested - Reports
Action: Monitoring Report - Semi-Annually
Action Date: 1/31/2010
Received Issue Date: 2/25/2010
Doc Link:
Title Description Comments:

Action Type: Other Regulatory Actions
Action: Staff Letter
Action Date: 7/30/2009
Received Issue Date: 7/30/2009
Doc Link: https://geotracker.waterboards.ca.gov/view_documents?global_id=T0608501663&enforcement_id=6025666&temptable=ENFORCEMENT
Title Description Comments:

GWM Report Frequency Due Dates **Note: Many records provided by the department have a truncated [Title Description Comments] field.

Action Type: Response Requested - Reports
Action: Monitoring Report - Semi-Annually
Action Date: 4/30/2009
Received Issue Date: 4/9/2009
Doc Link:
Title Description Comments:

First Quarter 2009 GMR **Note: Many records provided by the department have a truncated [Title Description Comments] field.

Sites from GeoTracker Search - Site Maps (as of Jan 25, 2023)

Submitted: 7/26/2013
Submitted By: ATC ASSOCIATES (AUTH_RP)
Title: 2Q2013/ADDITIONAL SUBSURFACE ASSESSMENT (MW-9)
Link: https://geotracker.waterboards.ca.gov/esi/uploads/geo_bore/4412675380/T0608501663.PDF

Submitted: 1/23/2006*
Submitted By: ATC ASSOCIATES (AUTH_RP)
Title: GEO_MAP
Link: https://geotracker.waterboards.ca.gov/esi/uploads/geo_map/6559049308/T0608501663.pdf

| Map Key | Number of Records | Direction | Distance (mi/ft) | Elev/Diff (ft) | Site | DB |
|----------------------|--------------------------|---|-------------------------|-----------------------|-------------|-----------|
| Submitted: | | 1/21/2002 | | | | |
| Submitted By: | | ATC ASSOCIATES (AUTH_RP) | | | | |
| Title: | | GEO_MAP | | | | |
| Link: | | https://geotracker.waterboards.ca.gov/esi/uploads/geo_map/8255201041/T0608501663.pdf | | | | |
| Submitted: | | 8/1/2013 | | | | |
| Submitted By: | | ATC ASSOCIATES (AUTH_RP) | | | | |
| Title: | | GEO_MAP | | | | |
| Link: | | https://geotracker.waterboards.ca.gov/esi/uploads/geo_map/1673664152/T0608501663.PDF | | | | |
| Submitted: | | 6/9/2004* | | | | |
| Submitted By: | | ATC ASSOCIATES (AUTH_RP) | | | | |
| Title: | | GEO_MAP | | | | |
| Link: | | https://geotracker.waterboards.ca.gov/esi/uploads/geo_map/9850965201/T0608501663.pdf | | | | |
| Submitted: | | 6/12/2006* | | | | |
| Submitted By: | | ATC ASSOCIATES (AUTH_RP) | | | | |
| Title: | | GEO_BORE (EW-2) | | | | |
| Link: | | https://geotracker.waterboards.ca.gov/esi/uploads/geo_bore/5515073478/T0608501663.pdf | | | | |

Sites from GeoTracker Search - Documents (as of Jan 25, 2023)

| | | | |
|-----------------------|---|-----------------------|-----------|
| Document Type: | Site Documents | Document Date: | 10/8/2014 |
| Type: | NOTIFICATION - PUBLIC NOTICE OF CASE CLOSURE | Submitted: | |
| Submitted By: | RINA BANKS (REGULATOR) | | |
| Title: | COMMENT PERIOD ENDS 12/12/2014 | | |
| Title Link: | https://geotracker.waterboards.ca.gov/view_documents?global_id=T0608501663&enforcement_id=6223369 | | |
| Document Type: | Site Documents | Document Date: | 7/31/2014 |
| Type: | STAFF LETTER | Submitted: | |
| Submitted By: | CHRIS WIDMANN (REGULATOR) | | |
| Title: | NFA | | |
| Title Link: | https://geotracker.waterboards.ca.gov/view_documents?global_id=T0608501663&enforcement_id=6214347 | | |
| Document Type: | Site Documents | Document Date: | 2/18/2013 |
| Type: | WELL INSTALLATION WORKPLAN | Submitted: | |
| Submitted By: | ATC ASSOCIATES (AUTH_RP) | | |
| Title: | ADDITIONAL ASSESSMENT WORKPLAN | | |
| Title Link: | https://geotracker.waterboards.ca.gov/esi/uploads/geo_report/8654926359/T0608501663.PDF | | |
| Document Type: | Site Documents | Document Date: | 6/26/2012 |
| Type: | SOIL AND WATER INVESTIGATION REPORT | Submitted: | |
| Submitted By: | CANDACE GARCIA (REGULATOR) | | |
| Title: | GROUNDWATER ASSESSMENT REPORT 7/15/1998 - 6/26/2012 | | |
| Title Link: | https://geotracker.waterboards.ca.gov/view_documents?global_id=T0608501663&document_id=5878200 | | |
| Document Type: | Site Documents | Document Date: | 4/10/2012 |
| Type: | SITE INVESTIGATION WORKPLAN | Submitted: | |
| Submitted By: | ATC ASSOCIATES (AUTH_RP) | | |
| Title: | ADDITIONAL INVESTIGATION WORK PLAN | | |
| Title Link: | https://geotracker.waterboards.ca.gov/esi/uploads/geo_report/3650800347/T0608501663.PDF | | |
| Document Type: | Site Documents | Document Date: | 9/25/2008 |
| Type: | CAP/RAP - OTHER REPORT | Submitted: | |
| Submitted By: | ATC ASSOCIATES (AUTH_RP) | | |
| Title: | 2008_AMENDED CAP_PART 2 | | |
| Title Link: | https://geotracker.waterboards.ca.gov/esi/uploads/geo_report/2945632040/T0608501663.PDF | | |
| Document Type: | Monitoring Reports | Document Date: | 8/1/2013 |
| Type: | MONITORING REPORT - QUARTERLY | Submitted: | |
| Submitted By: | CANDACE GARCIA (REGULATOR) | | |
| Title: | QUARTERLY GROUNDWATER REPORT 12/28/2001 - 8/1/2013 - | | |
| Title Link: | https://geotracker.waterboards.ca.gov/regulators/deliverable_documents/6574925303/GWM%5FR%5F2007%2D05%2D11%2Epdf | | |

| Map Key | Number of Records | Direction | Distance (mi/ft) | Elev/Diff (ft) | Site | DB |
|-----------------------|---|------------------|-------------------------|-----------------------|----------------------------------|-----------|
| Document Type: | Monitoring Reports | | | | Document Date: 8/1/2013 | |
| Type: | MONITORING REPORT - QUARTERLY | | | | Submitted: | |
| Submitted By: | CANDACE GARCIA (REGULATOR) | | | | | |
| Title: | QUARTERLY GROUNDWATER REPORT 12/28/2001 - 8/1/2013 - | | | | | |
| Title Link: | https://geotracker.waterboards.ca.gov/regulators/deliverable_documents/6574925303/GWM%5FR%5F2006%2D01%2D16%2Epdf | | | | | |
| Document Type: | Monitoring Reports | | | | Document Date: 8/1/2013 | |
| Type: | MONITORING REPORT - QUARTERLY | | | | Submitted: | |
| Submitted By: | CANDACE GARCIA (REGULATOR) | | | | | |
| Title: | QUARTERLY GROUNDWATER REPORT 12/28/2001 - 8/1/2013 - | | | | | |
| Title Link: | https://geotracker.waterboards.ca.gov/regulators/deliverable_documents/6574925303/GWM%5FR%5F2005%2D06%2D14%2Epdf | | | | | |
| Document Type: | Site Documents | | | | Document Date: 4/15/2015 | |
| Type: | CLOSURE/NO FURTHER ACTION LETTER | | | | Submitted: | |
| Submitted By: | CHRIS WIDMANN (REGULATOR) | | | | | |
| Title: | CASE CLOSURE LETTER/REPORT | | | | | |
| Title Link: | https://geotracker.waterboards.ca.gov/view_documents?global_id=T0608501663&enforcement_id=6242354 | | | | | |
| Document Type: | Site Documents | | | | Document Date: 12/15/2014 | |
| Type: | STAFF LETTER | | | | Submitted: | |
| Submitted By: | CHRIS WIDMANN (REGULATOR) | | | | | |
| Title: | WELL DESTRUCTION DIR | | | | | |
| Title Link: | https://geotracker.waterboards.ca.gov/view_documents?global_id=T0608501663&enforcement_id=6230479 | | | | | |
| Document Type: | Site Documents | | | | Document Date: 10/24/2013 | |
| Type: | EMAIL CORRESPONDENCE | | | | Submitted: | |
| Submitted By: | CHRIS WIDMANN (REGULATOR) | | | | | |
| Title: | EMAIL CORRESPONDENCE | | | | | |
| Title Link: | https://geotracker.waterboards.ca.gov/view_documents?global_id=T0608501663&enforcement_id=6243329 | | | | | |
| Document Type: | Site Documents | | | | Document Date: 8/6/2013 | |
| Type: | OTHER REPORT / DOCUMENT | | | | Submitted: | |
| Submitted By: | ATC ASSOCIATES (AUTH_RP) | | | | | |
| Title: | ADDENDUM #1 TO THE SECOND QUARTER 2013 GROUNDWATER MONITORING/ADDITIONAL SUBSURFACE ASSESSMENT REPORT AND REQUEST FOR CLOSURE | | | | | |
| Title Link: | https://geotracker.waterboards.ca.gov/esi/uploads/geo_report/2512607634/T0608501663.PDF | | | | | |
| Document Type: | Site Documents | | | | Document Date: 3/6/2013 | |
| Type: | STAFF LETTER | | | | Submitted: | |
| Submitted By: | CHRIS WIDMANN (REGULATOR) | | | | | |
| Title: | WP APPROVAL | | | | | |
| Title Link: | https://geotracker.waterboards.ca.gov/view_documents?global_id=T0608501663&enforcement_id=6151369 | | | | | |
| Document Type: | Site Documents | | | | Document Date: 9/25/2008 | |
| Type: | CAP/RAP - OTHER REPORT | | | | Submitted: | |
| Submitted By: | ATC ASSOCIATES (AUTH_RP) | | | | | |
| Title: | 2008_AMENDED CAP_PART 1 | | | | | |
| Title Link: | https://geotracker.waterboards.ca.gov/esi/uploads/geo_report/8351866781/T0608501663.PDF | | | | | |
| Document Type: | Monitoring Reports | | | | Document Date: 8/1/2013 | |
| Type: | MONITORING REPORT - QUARTERLY | | | | Submitted: | |
| Submitted By: | CANDACE GARCIA (REGULATOR) | | | | | |
| Title: | QUARTERLY GROUNDWATER REPORT 12/28/2001 - 8/1/2013 - | | | | | |
| Title Link: | https://geotracker.waterboards.ca.gov/regulators/deliverable_documents/6574925303/GWM%5FR%5F2006%2D07%2D31%2Epdf | | | | | |
| Document Type: | Monitoring Reports | | | | Document Date: 8/1/2013 | |
| Type: | MONITORING REPORT - QUARTERLY | | | | Submitted: | |
| Submitted By: | CANDACE GARCIA (REGULATOR) | | | | | |
| Title: | QUARTERLY GROUNDWATER REPORT 12/28/2001 - 8/1/2013 - | | | | | |
| Title Link: | https://geotracker.waterboards.ca.gov/regulators/deliverable_documents/6574925303/GWM%5FR%5F2012%2D05%2D13%2Epdf | | | | | |
| Document Type: | Monitoring Reports | | | | Document Date: 8/1/2013 | |
| Type: | MONITORING REPORT - QUARTERLY | | | | Submitted: | |
| Submitted By: | CANDACE GARCIA (REGULATOR) | | | | | |
| Title: | QUARTERLY GROUNDWATER REPORT 12/28/2001 - 8/1/2013 - | | | | | |
| Title Link: | https://geotracker.waterboards.ca.gov/regulators/deliverable_documents/6574925303/GWM%5FR%5F2012%2D05%2D13%2Epdf | | | | | |

| Map Key | Number of Records | Direction | Distance (mi/ft) | Elev/Diff (ft) | Site | DB |
|-----------------------|--|------------------|-------------------------|-----------------------|---|-----------|
| Title Link: | | | | | https://geotracker.waterboards.ca.gov/regulators/deliverable_documents/6574925303/GWM%5FR%5F2003%2D07%2D07%2Epdf | |
| Document Type: | Monitoring Reports | | | | Document Date: 8/1/2013 | |
| Type: | MONITORING REPORT - QUARTERLY | | | | Submitted: | |
| Submitted By: | CANDACE GARCIA (REGULATOR) | | | | | |
| Title: | QUARTERLY GROUNDWATER REPORT 12/28/2001 - 8/1/2013 - | | | | | |
| Title Link: | | | | | https://geotracker.waterboards.ca.gov/regulators/deliverable_documents/6574925303/GWM%5FR%5F2007%2D10%2D30%2Epdf | |
| Document Type: | Monitoring Reports | | | | Document Date: 8/1/2013 | |
| Type: | MONITORING REPORT - QUARTERLY | | | | Submitted: | |
| Submitted By: | CANDACE GARCIA (REGULATOR) | | | | | |
| Title: | QUARTERLY GROUNDWATER REPORT 12/28/2001 - 8/1/2013 - | | | | | |
| Title Link: | | | | | https://geotracker.waterboards.ca.gov/regulators/deliverable_documents/6574925303/GWM%5FR%5F2009%2D01%2D16%2Epdf | |
| Document Type: | Monitoring Reports | | | | Document Date: 1/27/2009* | |
| Type: | MONITORING REPORT - QUARTERLY | | | | Submitted: | |
| Submitted By: | ATC ASSOCIATES (AUTH_RP) | | | | | |
| Title: | 2008_ 4TH QTR GMR | | | | | |
| Title Link: | | | | | https://geotracker.waterboards.ca.gov/esi/uploads/geo_report/5987276375/T0608501663.PDF | |
| Document Type: | Monitoring Reports | | | | Document Date: 9/20/2006 | |
| Type: | MONITORING REPORT - QUARTERLY | | | | Submitted: | |
| Submitted By: | ATC ASSOCIATES (AUTH_RP) | | | | | |
| Title: | 2ND QUARTER 2006 GROUNDWATER MONITORING REPORT | | | | | |
| Title Link: | | | | | https://geotracker.waterboards.ca.gov/esi/uploads/geo_report/2867190301/T0608501663.PDF | |
| Document Type: | Monitoring Reports | | | | Document Date: 6/12/2006* | |
| Type: | MONITORING REPORT - QUARTERLY | | | | Submitted: | |
| Submitted By: | ATC ASSOCIATES (AUTH_RP) | | | | | |
| Title: | 1ST 2006 GROUNDWATER MONITORING AND WELL INSTALLATION REPORT | | | | | |
| Title Link: | | | | | https://geotracker.waterboards.ca.gov/esi/uploads/geo_report/3394025504/T0608501663.PDF | |
| Document Type: | Monitoring Reports | | | | Document Date: 6/23/2005 | |
| Type: | MONITORING REPORT - QUARTERLY | | | | Submitted: | |
| Submitted By: | ATC ASSOCIATES (AUTH_RP) | | | | | |
| Title: | Q2 2005 GWM REPORT | | | | | |
| Title Link: | | | | | https://geotracker.waterboards.ca.gov/esi/uploads/geo_report/5959568619/T0608501663.PDF | |
| Document Type: | Site Documents | | | | Document Date: 8/7/2012 | |
| Type: | STAFF LETTER | | | | Submitted: | |
| Submitted By: | CHRIS WIDMANN (REGULATOR) | | | | | |
| Title: | RESPONSE TO INVESTIGATION REPORT AND CAP REQUEST | | | | | |
| Title Link: | | | | | https://geotracker.waterboards.ca.gov/view_documents?global_id=T0608501663&enforcement_id=6133254 | |
| Document Type: | Site Documents | | | | Document Date: 12/7/2011 | |
| Type: | OTHER REPORT / DOCUMENT | | | | Submitted: | |
| Submitted By: | CANDACE GARCIA (REGULATOR) | | | | | |
| Title: | STATUS REPORT | | | | | |
| Title Link: | | | | | https://geotracker.waterboards.ca.gov/view_documents?global_id=T0608501663&document_id=5878219 | |
| Document Type: | Site Documents | | | | Document Date: 3/18/2008* | |
| Type: | CORRESPONDENCE - OTHER | | | | Submitted: | |
| Submitted By: | ATC ASSOCIATES (AUTH_RP) | | | | | |
| Title: | DAI_CO_VIET PRE_APPROVAL REQUEST | | | | | |
| Title Link: | | | | | https://geotracker.waterboards.ca.gov/esi/uploads/geo_report/4350344598/T0608501663.PDF | |
| Document Type: | Monitoring Reports | | | | Document Date: 8/1/2013 | |
| Type: | MONITORING REPORT - QUARTERLY | | | | Submitted: | |
| Submitted By: | CANDACE GARCIA (REGULATOR) | | | | | |
| Title: | QUARTERLY GROUNDWATER REPORT 12/28/2001 - 8/1/2013 - | | | | | |
| Title Link: | | | | | https://geotracker.waterboards.ca.gov/regulators/deliverable_documents/6574925303/GWM%5FR%5F2006%2D05%2D10%2Epdf | |
| Document Type: | Monitoring Reports | | | | Document Date: 8/1/2013 | |
| Type: | MONITORING REPORT - QUARTERLY | | | | Submitted: | |
| Submitted By: | CANDACE GARCIA (REGULATOR) | | | | | |

| Map Key | Number of Records | Direction | Distance (mi/ft) | Elev/Diff (ft) | Site | DB |
|-----------------------|-------------------------------|------------------|-------------------------|-----------------------|---|-----------|
| Title: | | | | | QUARTERLY GROUNDWATER REPORT 12/28/2001 - 8/1/2013 - | |
| Title Link: | | | | | https://geotracker.waterboards.ca.gov/regulators/deliverable_documents/6574925303/GWM%5FR%5F2012%2D11%2D19%2Epdf | |
| Document Type: | Monitoring Reports | | | | Document Date: 8/1/2013 | |
| Type: | MONITORING REPORT - QUARTERLY | | | | Submitted: | |
| Submitted By: | CANDACE GARCIA (REGULATOR) | | | | | |
| Title: | | | | | QUARTERLY GROUNDWATER REPORT 12/28/2001 - 8/1/2013 - | |
| Title Link: | | | | | https://geotracker.waterboards.ca.gov/regulators/deliverable_documents/6574925303/GWM%5FR%5F2004%2D11%2D23%2Epdf | |
| Document Type: | Monitoring Reports | | | | Document Date: 8/1/2013 | |
| Type: | MONITORING REPORT - QUARTERLY | | | | Submitted: | |
| Submitted By: | CANDACE GARCIA (REGULATOR) | | | | | |
| Title: | | | | | QUARTERLY GROUNDWATER REPORT 12/28/2001 - 8/1/2013 - | |
| Title Link: | | | | | https://geotracker.waterboards.ca.gov/regulators/deliverable_documents/6574925303/GWM%5FR%5F2001%2D12%2D28%2Epdf | |
| Document Type: | Monitoring Reports | | | | Document Date: 8/1/2013 | |
| Type: | MONITORING REPORT - QUARTERLY | | | | Submitted: | |
| Submitted By: | CANDACE GARCIA (REGULATOR) | | | | | |
| Title: | | | | | QUARTERLY GROUNDWATER REPORT 12/28/2001 - 8/1/2013 - | |
| Title Link: | | | | | https://geotracker.waterboards.ca.gov/regulators/deliverable_documents/6574925303/GWM%5FR%5F2010%2D05%2D06%2Epdf | |
| Document Type: | Monitoring Reports | | | | Document Date: 8/1/2013 | |
| Type: | MONITORING REPORT - QUARTERLY | | | | Submitted: | |
| Submitted By: | CANDACE GARCIA (REGULATOR) | | | | | |
| Title: | | | | | QUARTERLY GROUNDWATER REPORT 12/28/2001 - 8/1/2013 - | |
| Title Link: | | | | | https://geotracker.waterboards.ca.gov/regulators/deliverable_documents/6574925303/GWM%5FR%5F2010%2D01%2D28%2Epdf | |
| Document Type: | Monitoring Reports | | | | Document Date: 8/1/2013 | |
| Type: | MONITORING REPORT - QUARTERLY | | | | Submitted: | |
| Submitted By: | CANDACE GARCIA (REGULATOR) | | | | | |
| Title: | | | | | QUARTERLY GROUNDWATER REPORT 12/28/2001 - 8/1/2013 - | |
| Title Link: | | | | | https://geotracker.waterboards.ca.gov/regulators/deliverable_documents/6574925303/GWM%5FR%5F2002%2D07%2D01%2Epdf | |
| Document Type: | Monitoring Reports | | | | Document Date: 8/1/2013 | |
| Type: | MONITORING REPORT - QUARTERLY | | | | Submitted: | |
| Submitted By: | CANDACE GARCIA (REGULATOR) | | | | | |
| Title: | | | | | QUARTERLY GROUNDWATER REPORT 12/28/2001 - 8/1/2013 - | |
| Title Link: | | | | | https://geotracker.waterboards.ca.gov/regulators/deliverable_documents/6574925303/GWM%5FR%5F2010%2D11%2D02%2Epdf | |
| Document Type: | Monitoring Reports | | | | Document Date: 8/1/2013 | |
| Type: | MONITORING REPORT - QUARTERLY | | | | Submitted: | |
| Submitted By: | CANDACE GARCIA (REGULATOR) | | | | | |
| Title: | | | | | QUARTERLY GROUNDWATER REPORT 12/28/2001 - 8/1/2013 - | |
| Title Link: | | | | | https://geotracker.waterboards.ca.gov/regulators/deliverable_documents/6574925303/GWM%5FR%5F2005%2D05%2D05%2Epdf | |
| Document Type: | Monitoring Reports | | | | Document Date: 6/30/2009 | |
| Type: | MONITORING REPORT - QUARTERLY | | | | Submitted: | |
| Submitted By: | ATC ASSOCIATES (AUTH_RP) | | | | | |
| Title: | | | | | QUARTERLY GROUNDWATER MONITORING REPORT - SECOND QUARTER 2009 | |
| Title Link: | | | | | https://geotracker.waterboards.ca.gov/esi/uploads/geo_report/6706194221/T0608501663.PDF | |
| Document Type: | Monitoring Reports | | | | Document Date: 5/19/2008 | |
| Type: | MONITORING REPORT - QUARTERLY | | | | Submitted: | |
| Submitted By: | ATC ASSOCIATES (AUTH_RP) | | | | | |
| Title: | | | | | 2008 - 1ST QTR GMR | |
| Title Link: | | | | | https://geotracker.waterboards.ca.gov/esi/uploads/geo_report/9502520501/T0608501663.PDF | |
| Document Type: | Site Documents | | | | Document Date: 3/27/2015 | |
| Type: | WELL DESTRUCTION REPORT | | | | Submitted: | |
| Submitted By: | ATC ASSOCIATES (AUTH_RP) | | | | | |
| Title: | | | | | WELL DESTRUCTION REPORT | |

| Map Key | Number of Records | Direction | Distance (mi/ft) | Elev/Diff (ft) | Site | DB |
|-----------------------|---|------------------|-------------------------|-----------------------|---|-----------|
| Title Link: | | | | | https://geotracker.waterboards.ca.gov/esi/uploads/geo_report/6919303238/T0608501663.PDF | |
| Document Type: | Site Documents | | | | Document Date: 8/16/2013 | |
| Type: | CORRESPONDENCE | | | | Submitted: | |
| Submitted By: | CANDACE GARCIA (REGULATOR) | | | | | |
| Title: | CORRESPONDENCE FILE FROM LUSTOP 3/6/2013 - 8/16/2013 | | | | | |
| Title Link: | https://geotracker.waterboards.ca.gov/view_documents?global_id=T0608501663&document_id=5878227 | | | | | |
| Document Type: | Site Documents | | | | Document Date: 12/21/2012 | |
| Type: | CORRESPONDENCE | | | | Submitted: | |
| Submitted By: | CANDACE GARCIA (REGULATOR) | | | | | |
| Title: | CORRESPONDENCE FILE FROM LUSTOP 7/23/1993 - 12/21/2012 | | | | | |
| Title Link: | https://geotracker.waterboards.ca.gov/view_documents?global_id=T0608501663&document_id=5878229 | | | | | |
| Document Type: | Site Documents | | | | Document Date: 4/23/2012 | |
| Type: | STAFF LETTER | | | | Submitted: | |
| Submitted By: | CHRIS WIDMANN (REGULATOR) | | | | | |
| Title: | CONCUR WITH WORK PLAN AND REQUEST CAP | | | | | |
| Title Link: | https://geotracker.waterboards.ca.gov/view_documents?global_id=T0608501663&enforcement_id=6119645 | | | | | |
| Document Type: | Site Documents | | | | Document Date: 10/24/2011 | |
| Type: | STAFF LETTER | | | | Submitted: | |
| Submitted By: | EDWARD W. ABRAMOWITZ (REGULATOR) | | | | | |
| Title: | OUT OF COMPLIANCE - OVERDUE RESPONSES | | | | | |
| Title Link: | https://geotracker.waterboards.ca.gov/view_documents?global_id=T0608501663&enforcement_id=6101479 | | | | | |
| Document Type: | Site Documents | | | | Document Date: 7/30/2009 | |
| Type: | STAFF LETTER | | | | Submitted: | |
| Submitted By: | KRISTI CONG (REGULATOR) | | | | | |
| Title: | GWM REPORT FREQUENCY DUE DATES | | | | | |
| Title Link: | https://geotracker.waterboards.ca.gov/view_documents?global_id=T0608501663&enforcement_id=6025666 | | | | | |
| Document Type: | Monitoring Reports | | | | Document Date: 8/1/2013 | |
| Type: | MONITORING REPORT - QUARTERLY | | | | Submitted: | |
| Submitted By: | CANDACE GARCIA (REGULATOR) | | | | | |
| Title: | QUARTERLY GROUNDWATER REPORT 12/28/2001 - 8/1/2013 - | | | | | |
| Title Link: | https://geotracker.waterboards.ca.gov/regulators/deliverable_documents/6574925303/GWM%5FR%5F2003%2D05%2D01%2Epdf | | | | | |
| Document Type: | Monitoring Reports | | | | Document Date: 8/1/2013 | |
| Type: | MONITORING REPORT - QUARTERLY | | | | Submitted: | |
| Submitted By: | CANDACE GARCIA (REGULATOR) | | | | | |
| Title: | QUARTERLY GROUNDWATER REPORT 12/28/2001 - 8/1/2013 - | | | | | |
| Title Link: | https://geotracker.waterboards.ca.gov/regulators/deliverable_documents/6574925303/GWM%5FR%5F2007%2D01%2D22%2Epdf | | | | | |
| Document Type: | Monitoring Reports | | | | Document Date: 8/1/2013 | |
| Type: | MONITORING REPORT - QUARTERLY | | | | Submitted: | |
| Submitted By: | CANDACE GARCIA (REGULATOR) | | | | | |
| Title: | QUARTERLY GROUNDWATER REPORT 12/28/2001 - 8/1/2013 - | | | | | |
| Title Link: | https://geotracker.waterboards.ca.gov/regulators/deliverable_documents/6574925303/GWM%5FR%5F2009%2D03%2D25%2Epdf | | | | | |
| Document Type: | Monitoring Reports | | | | Document Date: 8/1/2013 | |
| Type: | MONITORING REPORT - QUARTERLY | | | | Submitted: | |
| Submitted By: | CANDACE GARCIA (REGULATOR) | | | | | |
| Title: | QUARTERLY GROUNDWATER REPORT 12/28/2001 - 8/1/2013 - | | | | | |
| Title Link: | https://geotracker.waterboards.ca.gov/regulators/deliverable_documents/6574925303/GWM%5FR%5F2004%2D02%2D17%2Epdf | | | | | |
| Document Type: | Monitoring Reports | | | | Document Date: 1/26/2012 | |
| Type: | MONITORING REPORT - SEMI-ANNUALLY | | | | Submitted: | |
| Submitted By: | ATC ASSOCIATES (AUTH_RP) | | | | | |
| Title: | GROUNDWATER MONITORING REPORT (NOVEMBER 2, 2011) | | | | | |
| Title Link: | https://geotracker.waterboards.ca.gov/esi/uploads/geo_report/4388917446/T0608501663.PDF | | | | | |
| Document Type: | Monitoring Reports | | | | Document Date: 7/13/2007 | |
| Type: | MONITORING REPORT - QUARTERLY | | | | Submitted: | |
| Submitted By: | ATC ASSOCIATES (AUTH_RP) | | | | | |

| Map Key | Number of Records | Direction | Distance (mi/ft) | Elev/Diff (ft) | Site | DB |
|-----------------------|---|------------------|-------------------------|-----------------------|---|-----------|
| Title: | | | | | 2ND QUARTER 2007 GROUNDWATER MONITORING REPORT | |
| Title Link: | | | | | https://geotracker.waterboards.ca.gov/esi/uploads/geo_report/4796920597/T0608501663.PDF | |
| Document Type: | Site Documents | | | | Document Date: 6/6/2014 | |
| Type: | REQUEST FOR CLOSURE | | | | Submitted: | |
| Submitted By: | ATC ASSOCIATES (AUTH_RP) | | | | | |
| Title: | FOURTH QUARTER 2013 GROUNDWATER MONITORING REPORT AND LOWER SILVER CREEK ASSESSMENT | | | | | |
| Title Link: | | | | | https://geotracker.waterboards.ca.gov/esi/uploads/geo_report/8930993258/T0608501663.PDF | |
| Document Type: | Site Documents | | | | Document Date: 2/18/2013 | |
| Type: | OTHER REPORT / DOCUMENT | | | | Submitted: | |
| Submitted By: | CANDACE GARCIA (REGULATOR) | | | | | |
| Title: | WORKPLANS 7/30/1997 - 2/18/2013 | | | | | |
| Title Link: | | | | | https://geotracker.waterboards.ca.gov/view_documents?global_id=T0608501663&document_id=5903473 | |
| Document Type: | Site Documents | | | | Document Date: 6/26/2012 | |
| Type: | SITE INVESTIGATION | | | | Submitted: | |
| Submitted By: | ATC ASSOCIATES (AUTH_RP) | | | | | |
| Title: | ADDITIONAL INVESTIGATION REPORT | | | | | |
| Title Link: | | | | | https://geotracker.waterboards.ca.gov/esi/uploads/geo_report/4834851861/T0608501663.PDF | |
| Document Type: | Site Documents | | | | Document Date: 12/7/2011 | |
| Type: | CORRESPONDENCE | | | | Submitted: | |
| Submitted By: | ATC ASSOCIATES (AUTH_RP) | | | | | |
| Title: | DAI-CO-VIET MOTORS INVESTGATION STATUS LETTER REVISION 1 | | | | | |
| Title Link: | | | | | https://geotracker.waterboards.ca.gov/esi/uploads/geo_report/5865629076/T0608501663.PDF | |
| Document Type: | Site Documents | | | | Document Date: 8/8/2000 | |
| Type: | OTHER REPORT / DOCUMENT | | | | Submitted: | |
| Submitted By: | CANDACE GARCIA (REGULATOR) | | | | | |
| Title: | MISCELLANEOUS REPORT FROM LUSTOP 9/17/1996 - 8/8/2000 | | | | | |
| Title Link: | | | | | https://geotracker.waterboards.ca.gov/view_documents?global_id=T0608501663&document_id=5878224 | |
| Document Type: | Monitoring Reports | | | | Document Date: 8/1/2013 | |
| Type: | MONITORING REPORT - QUARTERLY | | | | Submitted: | |
| Submitted By: | CANDACE GARCIA (REGULATOR) | | | | | |
| Title: | QUARTERLY GROUNDWATER REPORT 12/28/2001 - 8/1/2013 - | | | | | |
| Title Link: | | | | | https://geotracker.waterboards.ca.gov/regulators/deliverable_documents/6574925303/GWM%5FR%5F2004%2D08%2D13%2Epdf | |
| Document Type: | Monitoring Reports | | | | Document Date: 6/26/2012 | |
| Type: | MONITORING REPORT - SEMI-ANNUALLY | | | | Submitted: | |
| Submitted By: | ATC ASSOCIATES (AUTH_RP) | | | | | |
| Title: | GROUNDWATER MONITORING REPORT (MAY 13, 2012) | | | | | |
| Title Link: | | | | | https://geotracker.waterboards.ca.gov/esi/uploads/geo_report/2469390809/T0608501663.PDF | |
| Document Type: | Monitoring Reports | | | | Document Date: 12/23/2010 | |
| Type: | MONITORING REPORT - SEMI-ANNUALLY | | | | Submitted: | |
| Submitted By: | ATC ASSOCIATES (AUTH_RP) | | | | | |
| Title: | GROUNDWATER MONITORING REPORT (NOVEMBER 2, 2010) | | | | | |
| Title Link: | | | | | https://geotracker.waterboards.ca.gov/esi/uploads/geo_report/7009531676/T0608501663.PDF | |
| Document Type: | Monitoring Reports | | | | Document Date: 11/20/2008 | |
| Type: | MONITORING REPORT - QUARTERLY | | | | Submitted: | |
| Submitted By: | ATC ASSOCIATES (AUTH_RP) | | | | | |
| Title: | 2008 _ 3RD QTR GMR | | | | | |
| Title Link: | | | | | https://geotracker.waterboards.ca.gov/esi/uploads/geo_report/8605255603/T0608501663.PDF | |
| Document Type: | Monitoring Reports | | | | Document Date: 8/7/2008* | |
| Type: | MONITORING REPORT - QUARTERLY | | | | Submitted: | |
| Submitted By: | ATC ASSOCIATES (AUTH_RP) | | | | | |
| Title: | 2008 _ 2ND QTR GMR | | | | | |
| Title Link: | | | | | https://geotracker.waterboards.ca.gov/esi/uploads/geo_report/4517105579/T0608501663.PDF | |
| Document Type: | Monitoring Reports | | | | Document Date: 11/6/2007 | |
| Type: | MONITORING REPORT - QUARTERLY | | | | Submitted: | |
| Submitted By: | ATC ASSOCIATES (AUTH_RP) | | | | | |
| Title: | 3RD QTR 2007 GWM DAI-CO-VIET | | | | | |

| Map Key | Number of Records | Direction | Distance (mi/ft) | Elev/Diff (ft) | Site | DB |
|-----------------------|--|------------------|-------------------------|-----------------------|---|-----------|
| Title Link: | | | | | https://geotracker.waterboards.ca.gov/esi/uploads/geo_report/3621662974/T0608501663.PDF | |
| Document Type: | Monitoring Reports | | | | Document Date: 6/9/2005 | |
| Type: | MONITORING REPORT - QUARTERLY | | | | Submitted: | |
| Submitted By: | ATC ASSOCIATES (AUTH_RP) | | | | | |
| Title: | 1ST QTR 2005 GWMR | | | | | |
| Title Link: | | | | | https://geotracker.waterboards.ca.gov/esi/uploads/geo_report/7425046622/T0608501663.PDF | |
| Document Type: | Monitoring Reports | | | | Document Date: 7/24/2014 | |
| Type: | MONITORING REPORT - SEMI-ANNUALLY | | | | Submitted: | |
| Submitted By: | ATC ASSOCIATES (AUTH_RP) | | | | | |
| Title: | SECOND QUARTER 2014 GROUNDWATER MONITORING REPORT | | | | | |
| Title Link: | | | | | https://geotracker.waterboards.ca.gov/esi/uploads/geo_report/4559670627/T0608501663.PDF | |
| Document Type: | Monitoring Reports | | | | Document Date: 8/1/2013 | |
| Type: | MONITORING REPORT - QUARTERLY | | | | Submitted: | |
| Submitted By: | CANDACE GARCIA (REGULATOR) | | | | | |
| Title: | QUARTERLY GROUNDWATER REPORT 12/28/2001 - 8/1/2013 - | | | | | |
| Title Link: | | | | | https://geotracker.waterboards.ca.gov/regulators/deliverable_documents/6574925303/GWM%5FR%5F2008%2D02%2D18%2Epdf | |
| Document Type: | Monitoring Reports | | | | Document Date: 8/1/2013 | |
| Type: | MONITORING REPORT - QUARTERLY | | | | Submitted: | |
| Submitted By: | CANDACE GARCIA (REGULATOR) | | | | | |
| Title: | QUARTERLY GROUNDWATER REPORT 12/28/2001 - 8/1/2013 - | | | | | |
| Title Link: | | | | | https://geotracker.waterboards.ca.gov/regulators/deliverable_documents/6574925303/GWM%5FR%5F2008%2D10%2D21%2Epdf | |
| Document Type: | Monitoring Reports | | | | Document Date: 8/1/2013 | |
| Type: | MONITORING REPORT - QUARTERLY | | | | Submitted: | |
| Submitted By: | CANDACE GARCIA (REGULATOR) | | | | | |
| Title: | QUARTERLY GROUNDWATER REPORT 12/28/2001 - 8/1/2013 - | | | | | |
| Title Link: | | | | | https://geotracker.waterboards.ca.gov/regulators/deliverable_documents/6574925303/GWM%5FR%5F2013%2D08%2D01%2Epdf | |
| Document Type: | Monitoring Reports | | | | Document Date: 8/1/2013 | |
| Type: | MONITORING REPORT - QUARTERLY | | | | Submitted: | |
| Submitted By: | CANDACE GARCIA (REGULATOR) | | | | | |
| Title: | QUARTERLY GROUNDWATER REPORT 12/28/2001 - 8/1/2013 - | | | | | |
| Title Link: | | | | | https://geotracker.waterboards.ca.gov/regulators/deliverable_documents/6574925303/GWM%5FR%5F2004%2D06%2D22%2Epdf | |
| Document Type: | Site Documents | | | | Document Date: 8/6/2013 | |
| Type: | OTHER REPORT / DOCUMENT | | | | Submitted: | |
| Submitted By: | CANDACE GARCIA (REGULATOR) | | | | | |
| Title: | ADDENDUM FROM LUSTOP | | | | | |
| Title Link: | | | | | https://geotracker.waterboards.ca.gov/view_documents?global_id=T0608501663&document_id=5878232 | |
| Document Type: | Site Documents | | | | Document Date: 2/16/2012 | |
| Type: | STAFF LETTER | | | | Submitted: | |
| Submitted By: | CHRIS WIDMANN (REGULATOR) | | | | | |
| Title: | REQUEST WORK PLAN FOR VERTICAL/HORIZONTAL EXTENT AND CAP | | | | | |
| Title Link: | | | | | https://geotracker.waterboards.ca.gov/view_documents?global_id=T0608501663&enforcement_id=6113393 | |
| Document Type: | Site Documents | | | | Document Date: 9/16/2008 | |
| Type: | OTHER REPORT / DOCUMENT | | | | Submitted: | |
| Submitted By: | CANDACE GARCIA (REGULATOR) | | | | | |
| Title: | CORRECTIVE ACTION PLAN 9/24/2004 - 9/16/2008 | | | | | |
| Title Link: | | | | | https://geotracker.waterboards.ca.gov/view_documents?global_id=T0608501663&document_id=5878231 | |
| Document Type: | Site Documents | | | | Document Date: 6/19/2000 | |
| Type: | UNAUTHORIZED RELEASE FORM | | | | Submitted: | |
| Submitted By: | CANDACE GARCIA (REGULATOR) | | | | | |
| Title: | URF 4/20/1993 - 6/19/2000 | | | | | |
| Title Link: | | | | | https://geotracker.waterboards.ca.gov/view_documents?global_id=T0608501663&document_id=5878198 | |
| Document Type: | Site Documents | | | | Document Date: 6/2/2000 | |
| Type: | TANK REMOVAL REPORT / UST SAMPLING REPORT | | | | Submitted: | |

| Map Key | Number of Records | Direction | Distance (mi/ft) | Elev/Diff (ft) | Site | DB |
|-----------------------|-----------------------------------|---|-------------------------|-----------------------|-------------|-----------|
| Submitted By: | | CANDACE GARCIA (REGULATOR) | | | | |
| Title: | | TANK REMOVAL REPORT | | | | |
| Title Link: | | https://geotracker.waterboards.ca.gov/view_documents?global_id=T0608501663&document_id=5878199 | | | | |
| Document Type: | Site Documents | | | Document Date: | 2/15/1999 | |
| Type: | OTHER REPORT / DOCUMENT | | | | | |
| Submitted By: | | CANDACE GARCIA (REGULATOR) | | | | |
| Title: | | ADDITIONAL INFORMATION | | | | |
| Title Link: | | https://geotracker.waterboards.ca.gov/view_documents?global_id=T0608501663&document_id=5878233 | | | | |
| Document Type: | Monitoring Reports | | | Document Date: | 8/1/2013 | |
| Type: | MONITORING REPORT - QUARTERLY | | | | | |
| Submitted By: | | CANDACE GARCIA (REGULATOR) | | | | |
| Title: | | QUARTERLY GROUNDWATER REPORT 12/28/2001 - 8/1/2013 - | | | | |
| Title Link: | | https://geotracker.waterboards.ca.gov/regulators/deliverable_documents/6574925303/GWM%5FR%5F2005%2D09%2D16%2Epdf | | | | |
| Document Type: | Monitoring Reports | | | Document Date: | 8/1/2013 | |
| Type: | MONITORING REPORT - QUARTERLY | | | | | |
| Submitted By: | | CANDACE GARCIA (REGULATOR) | | | | |
| Title: | | QUARTERLY GROUNDWATER REPORT 12/28/2001 - 8/1/2013 - | | | | |
| Title Link: | | https://geotracker.waterboards.ca.gov/regulators/deliverable_documents/6574925303/GWM%5FR%5F2008%2D07%2D29%2Epdf | | | | |
| Document Type: | Monitoring Reports | | | Document Date: | 8/1/2013 | |
| Type: | MONITORING REPORT - QUARTERLY | | | | | |
| Submitted By: | | CANDACE GARCIA (REGULATOR) | | | | |
| Title: | | QUARTERLY GROUNDWATER REPORT 12/28/2001 - 8/1/2013 - | | | | |
| Title Link: | | https://geotracker.waterboards.ca.gov/regulators/deliverable_documents/6574925303/GWM%5FR%5F2002%2D10%2D22%2Epdf | | | | |
| Document Type: | Monitoring Reports | | | Document Date: | 8/17/2010 | |
| Type: | MONITORING REPORT - SEMI-ANNUALLY | | | | | |
| Submitted By: | | ATC ASSOCIATES (AUTH_RP) | | | | |
| Title: | | GROUNDWATER MONITORING REPORT (MAY 6, 2010) | | | | |
| Title Link: | | https://geotracker.waterboards.ca.gov/esi/uploads/geo_report/1661111414/T0608501663.PDF | | | | |
| Document Type: | Monitoring Reports | | | Document Date: | 4/9/2009* | |
| Type: | MONITORING REPORT - QUARTERLY | | | | | |
| Submitted By: | | ATC ASSOCIATES (AUTH_RP) | | | | |
| Title: | | 2009 _ 1ST QTR GMR | | | | |
| Title Link: | | https://geotracker.waterboards.ca.gov/esi/uploads/geo_report/2588354825/T0608501663.PDF | | | | |
| Document Type: | Monitoring Reports | | | Document Date: | 10/13/2005* | |
| Type: | MONITORING REPORT - QUARTERLY | | | | | |
| Submitted By: | | ATC ASSOCIATES (AUTH_RP) | | | | |
| Title: | | Q3 2005 QMR | | | | |
| Title Link: | | https://geotracker.waterboards.ca.gov/esi/uploads/geo_report/5676023721/T0608501663.PDF | | | | |
| Document Type: | Site Documents | | | Document Date: | 6/4/2014 | |
| Type: | STAFF LETTER | | | | | |
| Submitted By: | | CHRIS WIDMANN (REGULATOR) | | | | |
| Title: | | OUT OF COMPLIANCE | | | | |
| Title Link: | | https://geotracker.waterboards.ca.gov/view_documents?global_id=T0608501663&enforcement_id=6205306 | | | | |
| Document Type: | Site Documents | | | Document Date: | 8/16/2013 | |
| Type: | STAFF LETTER | | | | | |
| Submitted By: | | CHRIS WIDMANN (REGULATOR) | | | | |
| Title: | | CLOSURE DENIAL | | | | |
| Title Link: | | https://geotracker.waterboards.ca.gov/view_documents?global_id=T0608501663&enforcement_id=6171886 | | | | |
| Document Type: | Site Documents | | | Document Date: | 11/26/2008 | |
| Type: | STAFF LETTER | | | | | |
| Submitted By: | | KRISTI CONG (REGULATOR) | | | | |
| Title: | | REQUEST FOR FEASIBILITY TEST WORK PLAN | | | | |
| Title Link: | | https://geotracker.waterboards.ca.gov/view_documents?global_id=T0608501663&enforcement_id=5994737 | | | | |
| Document Type: | Site Documents | | | Document Date: | 3/2/2004 | |
| Type: | VERBAL COMMUNICATION | | | | | |

| <i>Map Key</i> | <i>Number of Records</i> | <i>Direction</i> | <i>Distance (mi/ft)</i> | <i>Elev/Diff (ft)</i> | <i>Site</i> | <i>DB</i> |
|--|---|------------------|-------------------------|--|---|-----------|
| Submitted By: Title: Title Link: | | | | | CANDACE GARCIA (REGULATOR) PHONE LOG FROM LUSTROP 3/14/1996 - 3/2/2004 https://geotracker.waterboards.ca.gov/view_documents?global_id=T0608501663&document_id=5878222 | |
| Document Type: Type: Submitted By: Title: Title Link: | Site Documents CORRESPONDENCE | | | Document Date: Submitted: | 8/11/1998 | |
| Submitted By: Title: Title Link: | | | | | CANDACE GARCIA (REGULATOR) STATE RELATED COORESPONDENCE FROM LUSTOP 7/23/1993 - 8/11/1998 https://geotracker.waterboards.ca.gov/view_documents?global_id=T0608501663&document_id=5878218 | |
| Document Type: Type: Submitted By: Title: Title Link: | Site Documents OTHER REPORT / DOCUMENT | | | Document Date: Submitted: | 5/3/1994 | |
| Submitted By: Title: Title Link: | | | | | CANDACE GARCIA (REGULATOR) MAPS METROSCAN FROM LUSTOP https://geotracker.waterboards.ca.gov/view_documents?global_id=T0608501663&document_id=5878225 | |
| Document Type: Type: Submitted By: Title: Title Link: | Monitoring Reports MONITORING REPORT - QUARTERLY | | | Document Date: Submitted: | 8/1/2013 | |
| Submitted By: Title: Title Link: | | | | | CANDACE GARCIA (REGULATOR) QUARTERLY GROUNDWATER REPORT 12/28/2001 - 8/1/2013 - https://geotracker.waterboards.ca.gov/regulators/deliverable_documents/6574925303/GWM%5FR%5F2008%2D05%2D02%2Epdf | |
| Document Type: Type: Submitted By: Title: Title Link: | Monitoring Reports MONITORING REPORT - QUARTERLY | | | Document Date: Submitted: | 9/24/2009* | |
| Submitted By: Title: Title Link: | | | | | ATC ASSOCIATES (AUTH_RP) GROUNDWATER MONITORING REPORT - 3RD QUARTER 2009 https://geotracker.waterboards.ca.gov/esi/uploads/geo_report/2762688755/T0608501663.PDF | |
| Document Type: Type: Submitted By: Title: Title Link: | Monitoring Reports MONITORING REPORT - QUARTERLY | | | Document Date: Submitted: | 5/31/2007 | |
| Submitted By: Title: Title Link: | | | | | ATC ASSOCIATES (AUTH_RP) 1ST QUARTER 2007 GROUNDWATER MONITORING REPORT https://geotracker.waterboards.ca.gov/esi/uploads/geo_report/5815962076/T0608501663.PDF | |
| Document Type: Type: Submitted By: Title: Title Link: | Monitoring Reports MONITORING REPORT - QUARTERLY | | | Document Date: Submitted: | 2/1/2007 | |
| Submitted By: Title: Title Link: | | | | | ATC ASSOCIATES (AUTH_RP) THIRD AND FOURTH QUARTER 2006 QUARTERLY MONITORING REPORT https://geotracker.waterboards.ca.gov/esi/uploads/geo_report/3550953507/T0608501663.PDF | |
| Document Type: Type: Submitted By: Title: Title Link: | Monitoring Reports MONITORING REPORT - QUARTERLY | | | Document Date: Submitted: | 1/31/2006 | |
| Submitted By: Title: Title Link: | | | | | ATC ASSOCIATES (AUTH_RP) Q4 2005 QMR https://geotracker.waterboards.ca.gov/esi/uploads/geo_report/7378904581/T0608501663.PDF | |
| Document Type: Type: Submitted By: Title: Title Link: | Site Documents REQUEST FOR CLOSURE | | | Document Date: Submitted: | 8/1/2013 | |
| Submitted By: Title: Title Link: | | | | | ATC ASSOCIATES (AUTH_RP) 2Q2013/ADDITIONAL SUBSURFACE ASSESSMENT https://geotracker.waterboards.ca.gov/esi/uploads/geo_report/2376359462/T0608501663.PDF | |
| Document Type: Type: Submitted By: Title: Title Link: | Site Documents STAFF LETTER | | | Document Date: Submitted: | 12/14/2012 | |
| Submitted By: Title: Title Link: | | | | | CHRIS WIDMANN (REGULATOR) LETTER REQUESTING COOPERATION FOR ACCESS TO OFF-SITE PROPERTY https://geotracker.waterboards.ca.gov/view_documents?global_id=T0608501663&enforcement_id=6145037 | |
| Document Type: Type: Submitted By: Title: Title Link: | Site Documents WELL INSTALLATION REPORT | | | Document Date: Submitted: | 1/20/2009 | |
| Submitted By: Title: Title Link: | | | | | CANDACE GARCIA (REGULATOR) WELL CONSTRUCTION 8/14/1990 - 1/20/2009 https://geotracker.waterboards.ca.gov/view_documents?global_id=T0608501663&document_id=5878197 | |
| Document Type: Type: Submitted By: Title: | Site Documents NPDES / WDR REPORTS | | | Document Date: Submitted: | 11/4/2008* | |
| Submitted By: Title: | | | | | ATC ASSOCIATES (AUTH_RP) NPDES PERMIT, NOTICE OF TERMINATION | |

| Map Key | Number of Records | Direction | Distance (mi/ft) | Elev/Diff (ft) | Site | DB |
|-----------------------|---|------------------|-------------------------|-----------------------|---|-----------|
| Title Link: | | | | | https://geotracker.waterboards.ca.gov/esi/uploads/geo_report/9554183065/T0608501663.PDF | |
| Document Type: | Site Documents | | | | Document Date: 1/6/2004 | |
| Type: | CAP/RAP - FEASIBILITY STUDY REPORT | | | | Submitted: | |
| Submitted By: | CANDACE GARCIA (REGULATOR) | | | | | |
| Title: | FEASIBILITY STUDY | | | | | |
| Title Link: | https://geotracker.waterboards.ca.gov/view_documents?global_id=T0608501663&document_id=5878226 | | | | | |
| Document Type: | Monitoring Reports | | | | Document Date: 8/1/2013 | |
| Type: | MONITORING REPORT - QUARTERLY | | | | Submitted: | |
| Submitted By: | CANDACE GARCIA (REGULATOR) | | | | | |
| Title: | QUARTERLY GROUNDWATER REPORT 12/28/2001 - 8/1/2013 - | | | | | |
| Title Link: | https://geotracker.waterboards.ca.gov/regulators/deliverable_documents/6574925303/GWM%5FR%5F2011%2D06%2D22%2Epdf | | | | | |
| Document Type: | Monitoring Reports | | | | Document Date: 8/1/2013 | |
| Type: | MONITORING REPORT - QUARTERLY | | | | Submitted: | |
| Submitted By: | CANDACE GARCIA (REGULATOR) | | | | | |
| Title: | QUARTERLY GROUNDWATER REPORT 12/28/2001 - 8/1/2013 - | | | | | |
| Title Link: | https://geotracker.waterboards.ca.gov/regulators/deliverable_documents/6574925303/GWM%5FR%5F2002%2D04%2D02%2Epdf | | | | | |
| Document Type: | Monitoring Reports | | | | Document Date: 8/1/2013 | |
| Type: | MONITORING REPORT - QUARTERLY | | | | Submitted: | |
| Submitted By: | CANDACE GARCIA (REGULATOR) | | | | | |
| Title: | QUARTERLY GROUNDWATER REPORT 12/28/2001 - 8/1/2013 - | | | | | |
| Title Link: | https://geotracker.waterboards.ca.gov/regulators/deliverable_documents/6574925303/GWM%5FR%5F2007%2D06%2D15%2Epdf | | | | | |
| Document Type: | Monitoring Reports | | | | Document Date: 8/1/2013 | |
| Type: | MONITORING REPORT - QUARTERLY | | | | Submitted: | |
| Submitted By: | CANDACE GARCIA (REGULATOR) | | | | | |
| Title: | QUARTERLY GROUNDWATER REPORT 12/28/2001 - 8/1/2013 - | | | | | |
| Title Link: | https://geotracker.waterboards.ca.gov/regulators/deliverable_documents/6574925303/GWM%5FR%5F2004%2D01%2D13%2Epdf | | | | | |
| Document Type: | Monitoring Reports | | | | Document Date: 1/9/2013* | |
| Type: | MONITORING REPORT - SEMI-ANNUALLY | | | | Submitted: | |
| Submitted By: | ATC ASSOCIATES (AUTH_RP) | | | | | |
| Title: | GROUNDWATER MONITORING REPORT (NOVEMBER 19, 2012) | | | | | |
| Title Link: | https://geotracker.waterboards.ca.gov/esi/uploads/geo_report/6586592912/T0608501663.PDF | | | | | |
| Document Type: | Monitoring Reports | | | | Document Date: 6/23/2011 | |
| Type: | MONITORING REPORT - SEMI-ANNUALLY | | | | Submitted: | |
| Submitted By: | ATC ASSOCIATES (AUTH_RP) | | | | | |
| Title: | SEMI-ANNUAL GROUNDWATER MONITORING REPORT - 2ND QUARTER 2011 | | | | | |
| Title Link: | https://geotracker.waterboards.ca.gov/esi/uploads/geo_report/7380080461/T0608501663.PDF | | | | | |
| Document Type: | Monitoring Reports | | | | Document Date: 1/28/2010 | |
| Type: | MONITORING REPORT - SEMI-ANNUALLY | | | | Submitted: | |
| Submitted By: | ATC ASSOCIATES (AUTH_RP) | | | | | |
| Title: | SEMI-ANNUAL GROUNDWATER MONITORING REPORT - 4TH QUARTER 2009 | | | | | |
| Title Link: | https://geotracker.waterboards.ca.gov/esi/uploads/geo_report/4782578825/T0608501663.PDF | | | | | |
| Document Type: | Monitoring Reports | | | | Document Date: 3/4/2008 | |
| Type: | MONITORING REPORT - QUARTERLY | | | | Submitted: | |
| Submitted By: | ATC ASSOCIATES (AUTH_RP) | | | | | |
| Title: | DAI_CO_VIET_4TH QMR_2007 | | | | | |
| Title Link: | https://geotracker.waterboards.ca.gov/esi/uploads/geo_report/8870943963/T0608501663.PDF | | | | | |

| Map Key | Number of Records | Direction | Distance (mi/ft) | Elev/Diff (ft) | Site | DB |
|--------------------|-------------------|-----------|------------------|----------------|--|----------|
| 54 | 3 of 3 | ENE | 0.49 / 2,593.44 | 88.58 / -1 | PACIFIC AUTO REPAIR 1655 MCKEE RD SAN JOSE CA 95116-1236 | RCRA TSD |

EPA Handler ID: CAL000345685
Gen Status Universe: No Report
Contact Name: DIEN P TRUONG
Contact Address: 2815 SIERRA RD , , SAN JOSE , CA, 95132 ,
Contact Phone No and Ext: 408-937-9554
Contact Email: PHUONGTRAN1005@YAHOO.COM
Contact Country:
Land Type:
County Name: SANTA CLARA
EPA Region: 09
Receive Date: 20090812
Location Latitude: 37.35756
Location Longitude: -121.862178

Violation/Evaluation Summary

Note: NO RECORDS: As of Jan 2023, there are no Compliance Monitoring and Enforcement (violation) records associated with this facility (EPA ID).

Handler Summary

Importer Activity: No
Mixed Waste Generator: No
Transporter Activity: No
Transfer Facility: No
Onsite Burner Exemption: No
Smelting, Melting and Refining: No
Underground Injection Control: No
Commercial TSD: No
Used Oil Transporter: No
Used Oil Transfer Facility: No
Used Oil Processor: No
Used Oil Refiner: No
Used Oil Burner: No
Used Oil Market Burner: No
Used Oil Spec Marketer: No

Hazardous Waste Handler Details

Sequence No: 1
Receive Date: 20090812
Handler Name: PACIFIC AUTO REPAIR
Federal Waste Generator Code: N
Generator Code Description: Not a Generator, Verified
Source Type: Implementer

Owner/Operator Details

| | | | |
|-----------------------------|------------------|-------------------|-----------------|
| Owner/Operator Ind: | Current Operator | Street No: | |
| Type: | Other | Street 1: | 2815 SIERRA RD |
| Name: | DIEN P TRUONG | Street 2: | |
| Date Became Current: | | City: | SAN JOSE |
| Date Ended Current: | | State: | CA |
| Phone: | 408-937-9554 | Country: | |
| Source Type: | Implementer | Zip Code: | 95132 |
| Owner/Operator Ind: | Current Owner | Street No: | |
| Type: | Other | Street 1: | 1802 CAMARGO DR |
| Name: | TOM VO | Street 2: | |
| Date Became Current: | | City: | SAN JOSE |

| Map Key | Number of Records | Direction | Distance (mi/ft) | Elev/Diff (ft) | Site | DB |
|----------------------------|-------------------|--------------|------------------|----------------|----------------------|----|
| Date Ended Current: | | | | | State: CA | |
| Phone: | | 408-937-9554 | | | Country: | |
| Source Type: | | Implementer | | | Zip Code: 95132-1606 | |

[55](#) 1 of 1 **ENE** **0.50 / 2,616.23** **88.82 / -1** **MAI HUONG NGUYEN DDS
1657 MCKEE RD 40
SAN JOSE CA 95116** **DELISTED HAZ**

Siteid: 381793
Latitude: 37.357500
Longitude: -121.861670
Original Source: CHAZ
Record Date: 30-MAY-2017

[56](#) 1 of 1 **N** **0.72 / 3,789.87** **86.63 / -3** **CLEAN HARBORS SAN JOSE,
RAIL SPUR
660 LENFEST RD
SAN JOSE CA 95133** **INSP COMP ENF**

EPA ID: CAL000191813
Geotracker Address: 660 LENFEST RD
Geotracker City: SAN JOSE
Report URL: https://www.envirostor.dtsc.ca.gov/public/eeper_profile_report?global_id=3000705
County: SANTA CLARA
Geotracker Lat: 37.364121
Geotracker Long: -121.869515

Inspection Information

Inspection Type: Compliance Evaluation Inspection - Standardized Permit
Violations: Class 2
Inspection Date: 4/27/2009
Return to Compliance: 11/6/2009
Report Sent Date: 8/4/2009

Inspection Type: Compliance Evaluation Inspection - Standardized Permit
Violations: Class 2, Minor
Inspection Date: 9/19/2011
Return to Compliance: 10/11/2011
Report Sent Date: 11/10/2011

Inspection Type: Financial Records Review - Standardized Permit
Violations: No Violations
Inspection Date: 1/12/2012
Return to Compliance:
Report Sent Date: 1/12/2012

Inspection Type: Financial Records Review - Treatment, Storage and Disposal
Violations: No Violations
Inspection Date: 8/13/2007
Return to Compliance:
Report Sent Date: 8/15/2007

Inspection Type: Compliance Evaluation Inspection - Standardized Permit
Violations: No Violations
Inspection Date: 5/5/2014
Return to Compliance:
Report Sent Date: 6/19/2014

Inspection Type: Compliance Evaluation Inspection - Treatment, Storage and Disposal
Violations: No Violations
Inspection Date: 6/19/2007
Return to Compliance:
Report Sent Date: 8/15/2007

Inspection Type: Non-financial Record Review - Treatment, Storage and Disposal
Violations: Class 1
Inspection Date: 4/27/2004

| Map Key | Number of Records | Direction | Distance (mi/ft) | Elev/Diff (ft) | Site | DB |
|----------------|--------------------------|------------------|-------------------------|-----------------------|-------------|-----------|
|----------------|--------------------------|------------------|-------------------------|-----------------------|-------------|-----------|

| | | | | | | |
|------------------------------|--|--|--|--|--|--|
| Return to Compliance: | | 5/19/2004 | | | | |
| Report Sent Date: | | 1/3/2005 | | | | |
| Inspection Type: | | Compliance Evaluation Inspection - Treatment, Storage and Disposal | | | | |
| Violations: | | No Violations | | | | |
| Inspection Date: | | 7/26/2006 | | | | |
| Return to Compliance: | | | | | | |
| Report Sent Date: | | 6/19/2007 | | | | |
| Inspection Type: | | Financial Records Review - Standardized Permit | | | | |
| Violations: | | No Violations | | | | |
| Inspection Date: | | 5/20/2009 | | | | |
| Return to Compliance: | | | | | | |
| Report Sent Date: | | 5/21/2009 | | | | |

Enforcement Information (ENVIROSTOR ICE Sites Data Download)

| | |
|--------------------------|---|
| Enforcement Type: | Consent Order with Enforcement and Settlement - Federal CA/FO (385) |
| Enforcement Date: | 1/3/2005 |

Permitting

| | | | |
|--|---|---------------------------|------------|
| Site Code: | 22040, 520039 | Assembly District: | 25 |
| Program Type: | HAZARDOUS WASTE FACILITY | Senate District: | 15 |
| Facility Type: | HIST PERMITTED | Census Tract: | 6085503601 |
| Calenviro Screen Percentile Sc: | 85-90% | | |
| Site Facility Type: | CLOSED - PERMIT AUTHORITY: Standardized | | |
| Facility History: | | | |

Clean Harbors San Jose, LLC operates a rail spur transfer facility at 660 Lenfest Road in San Jose for bulk liquid which includes both hazardous wastes and hazardous substances. The type of hazardous wastes allowed at the facility is Oily Water, Lean Water, Fuels, Aqueous Solution and Recyclable Liquids.

DTSC issued a Standardized Hazardous Waste Facility Permit on October 26, 2007. The Permit became effective on November 27, 2007 and expires on November 26, 2017. The maximum hazardous waste transfer and storage capacity at the Lenfest Facility at any given time is 56,500 gallons.

The Lenfest Facility only accepts bulk liquid hazardous wastes originating from Clean Harbors San Jose, LLC, located at 1021 Berryessa Road, San Jose, California (Berryessa Facility). The Berryessa Facility has a Hazardous Waste Facility Permit for treatment and storage of hazardous waste and provides the staff, supervision and management for the Lenfest Facility. The Berryessa Facility also provides Lenfest Facility with registered hazardous waste transporters or licensed third party haulers to transport hazardous wastes in closed tanker trucks or vacuum trucks from the Berryessa Facility to the Lenfest Facility. Both the Berryessa Facility and Lenfest Facility are operated by Clean Harbors San Jose LLC, located at 1021 Berryessa Road, San Jose, California. The distance between the Berryessa Facility and the Lenfest Facility is approximately one mile.

The Lenfest Facility has one permitted Transfer and Storage Unit for transfer and storage of hazardous waste. There are four rail tank cars stationed at the rail spur at any given time. Each rail tank car has a rail track pan for collecting drips and possible spills. Two of the rail track pans connected by a collection header or drain pipe to an open sump. Transfer of hazardous waste from the tanker truck or vacuum truck parked on a concrete pad into the rail tank car is only allowed at rail tank cars that have rail track pans connected to the open sump. Transfer of hazardous waste from the tanker truck or vacuum truck is not allowed at the other two rail tank cars whose rail track pans are not connected to the open sump. Hazardous waste in each rail tank is stored at this facility up to ten days prior to shipment to various treatment, storage, recycling, or disposal facilities throughout the country.

DTSC Investigation Compliance Enforcement Sites

| | | | |
|---------------------------------------|------------|-------------------|-------------|
| Envirostor ID: | 3000705 | Site Type: | INSPECTION |
| Status: | No Action | Latitude: | 37.364121 |
| FID Ice Sites Sp: | 119 | Longitude: | -121.869515 |
| FID T1: | 925 | | |
| Local Enviro Screen 3.0 Tract: | 6085503601 | | |
| Local Env Screen 3.0 Pcttran: | 86 - 90% | | |

Site Details from REST Service

| | | | |
|-----------------------|------------|-------------------|-------------|
| Envirostor ID: | 3000705 | Latitude: | 37.364121 |
| Status: | No Action | Longitude: | -121.869515 |
| Site Type: | INSPECTION | | |

| Map Key | Number of Records | Direction | Distance (mi/ft) | Elev/Diff (ft) | Site | DB |
|---------|-------------------|-----------|------------------|----------------|------|----|
|---------|-------------------|-----------|------------------|----------------|------|----|

Site Details (Download)

Envirostor ID: 3000705 **Address:**
Site Type: INSPECTION **City:**
Status: No Action **Zip:**
County:
Project Name:

| | | | | | | |
|--------------------|--------|---|--------------------|---------------|---|------------|
| 57 | 1 of 2 | N | 0.72 / 3,792.41 | 86.49 / -3 | CLEAN HARBORS SAN JOSE, RAIL SPUR 660 LENFEST RD SAN JOSE CA 951330000 | ENVIROSTOR |
|--------------------|--------|---|--------------------|---------------|---|------------|

Estor/EPA ID: CAL000191813 **Assembly District:** 25
Site Code: 22040, 520039 **Senate District:** 15
Nat Priority List: **Permit Renewal Lead:**
APN: **Public Partici Spclst:**
Census Tract: 6085503601 **Project Manager:**
Site Type: CLOSED **County:** SANTA CLARA
- PERMIT AUTHORITY: Standardized
Address Description: 660 LENFEST RD **Latitude:** 37.364121
Office: **Longitude:** -121.869515
Special Program: **Acres:**
Funding: **Supervisor:**
Cleanup Status:
Cleanup Oversight Agencies:
School District:
Past Use that Caused Contam:
Potential Media Affected:
Potential Contamin of Concern:

Site History:

Status: NO ACTION
Program Type: INSPECTION
CalEnviroScreen Score: 85-90%
Summary Link: https://www.envirostor.dtsc.ca.gov/public/eerp_profile_report?global_id=3000705
Status: CLOSED
Program Type: HAZ WASTE - Standardized
CalEnviroScreen Score: 85-90%
Summary Link: https://www.envirostor.dtsc.ca.gov/public/hwmp_profile_report?global_id=CAL000191813

Permit Units - Completed Activities

Date: 10/30/2005
Event Description: NEW OPERATING PERMIT - FINAL PART A & PART B RECEIVED
Unit: RAILSPUR
Doc Link:
Unit Link:
Date: 7/28/2007
Event Description: NEW OPERATING PERMIT - PUBLIC COMMENT (END)
Unit: RAILSPUR
Doc Link:
Unit Link:
Date: 10/4/2005
Event Description: NEW OPERATING PERMIT - PUBLIC COMMENT (BEGIN)
Unit: RAILSPUR
Doc Link: https://www.hwmpenvirostor.dtsc.ca.gov/public/site_documents/7285520255/Public%20Notice%2010%2D4%2D05%2Epdf
Unit Link:
Date: 1/28/2005

| Map Key | Number of Records | Direction | Distance (mi/ft) | Elev/Diff (ft) | Site | DB |
|---------------------------|--------------------------|------------------|-------------------------|-----------------------|---|-----------|
| Event Description: | | | | | NEW OPERATING PERMIT - 1ST NOTICE OF DEFICIENCY ISSUED | |
| Unit: | | | | | RAILSPUR | |
| Doc Link: | | | | | | |
| Unit Link: | | | | | | |
| Date: | | | | | 6/13/2007 | |
| Event Description: | | | | | NEW OPERATING PERMIT - PUBLIC COMMENT (BEGIN) | |
| Unit: | | | | | RAILSPUR | |
| Doc Link: | | | | | https://www.envirostor.dtsc.ca.gov/public/hwmp_final_documents?global_id=CAL000191813&link_key=1905&document_category=PUBLIC+COMMENT&event_description=New+Operatng+Permit+%2D+PUBLIC+COMMENT+%28BEGIN%29&mytype=pa | |
| Unit Link: | | | | | | |
| Date: | | | | | 6/12/2007 | |
| Event Description: | | | | | NEW OPERATING PERMIT - FINAL PART A & PART B RECEIVED | |
| Unit: | | | | | RAILSPUR | |
| Doc Link: | | | | | https://www.hwmpenvirostor.dtsc.ca.gov/public/site_documents/1809208512/CH%5FSan%5FJose%5FRail%5FSpur%5FTechnical%5FCompleteness%2Epdf | |
| Unit Link: | | | | | | |
| Date: | | | | | 11/18/2005 | |
| Event Description: | | | | | NEW OPERATING PERMIT - PUBLIC COMMENT (END) | |
| Unit: | | | | | RAILSPUR | |
| Doc Link: | | | | | | |
| Unit Link: | | | | | | |
| Date: | | | | | 1/28/2005 | |
| Event Description: | | | | | NEW OPERATING PERMIT - 1ST NOTICE OF DEFICIENCY ISSUED | |
| Unit: | | | | | RAILSPUR | |
| Doc Link: | | | | | https://www.envirostor.dtsc.ca.gov/public/hwmp_final_documents?global_id=CAL000191813&link_key=1905&document_category=1ST+NOTICE+OF+DEFICIENCY+ISSUED&event_description=New+Operatng+Permit+%2D+1ST+NOTICE+OF+DEFICIENCY+ISSUED+%&mytype=pa | |
| Unit Link: | | | | | | |
| Date: | | | | | 11/26/2017 | |
| Event Description: | | | | | *MOD CLASS 1 - NO PRIOR APPROVAL REQUIRED - FINAL PERMIT MODIFICATION (EXPIRES) | |
| Unit: | | | | | | |
| Doc Link: | | | | | | |
| Unit Link: | | | | | | |
| Date: | | | | | 10/25/2011 | |
| Event Description: | | | | | *MOD CLASS 1 - NO PRIOR APPROVAL REQUIRED - FINAL PERMIT MODIFICATION | |
| Unit: | | | | | RAILSPUR | |
| Doc Link: | | | | | https://www.envirostor.dtsc.ca.gov/public/hwmp_final_documents?global_id=CAL000191813&link_key=691&document_category=FINAL+PERMIT&event_description=%2AMod+Class+1+%2D+No+Prior+Approval+Required+%2D+FINAL+PERMIT+MODIFICATION+%&mytype=pa | |
| Unit Link: | | | | | | |
| Date: | | | | | 11/27/2007 | |
| Event Description: | | | | | *MOD CLASS 1 - NO PRIOR APPROVAL REQUIRED - FINAL PERMIT MODIFICATION (EFFECTIVE) | |
| Unit: | | | | | | |
| Doc Link: | | | | | | |
| Unit Link: | | | | | | |
| Date: | | | | | 6/13/2007 | |
| Event Description: | | | | | NEW OPERATING PERMIT - DRAFT PERMIT | |
| Unit: | | | | | RAILSPUR | |
| Doc Link: | | | | | https://www.hwmpenvirostor.dtsc.ca.gov/public/site_documents/8521756827/CleanHarbors%5FSJ%5Fdpermit%5FRevised%2Epdf | |
| Unit Link: | | | | | | |
| Date: | | | | | 11/26/2017 | |
| Event Description: | | | | | NEW OPERATING PERMIT - FINAL PERMIT (EXPIRES) | |
| Unit: | | | | | RAILSPUR | |
| Doc Link: | | | | | | |
| Unit Link: | | | | | | |
| Date: | | | | | 12/14/2007 | |
| Event Description: | | | | | NEW OPERATING PERMIT - CEQA DETERMINATION | |

| Map Key | Number of Records | Direction | Distance (mi/ft) | Elev/Diff (ft) | Site | DB |
|---------------------------|--------------------------|------------------|-------------------------|-----------------------|---|-----------|
| Unit: | | | | | RAILSPUR | |
| Doc Link: | | | | | https://www.hwmpenvirostor.dtsc.ca.gov/public/site_documents/1027943253/CEQA%20Filing%20of%20Notice%20of%20Notice%20of%20Determination%20to%20OPR%5F12%2D14%2D2007%2Epdf | |
| Unit Link: | | | | | | |
| Date: | | | | | 6/13/2007 | |
| Event Description: | | | | | NEW OPERATING PERMIT - TECHNICAL COMPLETE LETTER | |
| Unit: | | | | | RAILSPUR | |
| Doc Link: | | | | | https://www.hwmpenvirostor.dtsc.ca.gov/public/site_documents/3918210685/Clean%20Harbors%20Lenfest%5FDTSC%20issued%20Technical%5FCompleteness%20LTR%5F6%2D13%2D2007%2Epdf | |
| Unit Link: | | | | | | |
| Date: | | | | | 10/27/2011 | |
| Event Description: | | | | | *MOD CLASS 1 - NO PRIOR APPROVAL REQUIRED - FINAL PERMIT MODIFICATION | |
| Unit: | | | | | RAILSPUR | |
| Doc Link: | | | | | https://www.envirostor.dtsc.ca.gov/public/hwmp_final_documents?global_id=CAL000191813&link_key=521&document_category=FINAL+PERMIT&event_description=%2AMod+Class+1+%2D+No+Prior+Approval+Required+%2D+FINAL+PERMIT+MODIFICATION+&mytype=pa | |
| Unit Link: | | | | | | |
| Date: | | | | | 10/24/2008 | |
| Event Description: | | | | | *MOD CLASS 1 - NO PRIOR APPROVAL REQUIRED - FINAL PERMIT MODIFICATION | |
| Unit: | | | | | | |
| Doc Link: | | | | | https://www.envirostor.dtsc.ca.gov/public/hwmp_final_documents?global_id=CAL000191813&link_key=26&document_category=FINAL+PERMIT&event_description=%2AMod+Class+1+%2D+No+Prior+Approval+Required+%2D+FINAL+PERMIT+MODIFICATION+&mytype=pa | |
| Unit Link: | | | | | | |
| Date: | | | | | 12/17/2007 | |
| Event Description: | | | | | NEW OPERATING PERMIT - DRAFT CEQA | |
| Unit: | | | | | RAILSPUR | |
| Doc Link: | | | | | | |
| Unit Link: | | | | | | |
| Date: | | | | | 10/7/2004 | |
| Event Description: | | | | | NEW OPERATING PERMIT - APPLICATION PART B RECEIVED | |
| Unit: | | | | | RAILSPUR | |
| Doc Link: | | | | | | |
| Unit Link: | | | | | | |
| Date: | | | | | 11/26/2017 | |
| Event Description: | | | | | *MOD CLASS 1 - NO PRIOR APPROVAL REQUIRED - FINAL PERMIT MODIFICATION (EXPIRES) | |
| Unit: | | | | | RAILSPUR | |
| Doc Link: | | | | | | |
| Unit Link: | | | | | | |
| Date: | | | | | 11/27/2007 | |
| Event Description: | | | | | NEW OPERATING PERMIT - FINAL PERMIT (EFFECTIVE) | |
| Unit: | | | | | RAILSPUR | |
| Doc Link: | | | | | | |
| Unit Link: | | | | | | |
| Date: | | | | | 10/26/2007 | |
| Event Description: | | | | | NEW OPERATING PERMIT - FINAL PERMIT | |
| Unit: | | | | | RAILSPUR | |
| Doc Link: | | | | | https://www.envirostor.dtsc.ca.gov/public/hwmp_final_documents?global_id=CAL000191813&link_key=1905&document_category=FINAL+PERMIT&event_description=New+Operating+Permit+%2D+FINAL+PERMIT+&mytype=pa | |
| Unit Link: | | | | | | |
| Date: | | | | | 10/4/2005 | |
| Event Description: | | | | | NEW OPERATING PERMIT - DRAFT PERMIT | |
| Unit: | | | | | RAILSPUR | |
| Doc Link: | | | | | | |
| Unit Link: | | | | | | |
| Date: | | | | | 9/15/2004 | |
| Event Description: | | | | | NEW OPERATING PERMIT - APPLICATION PART A RECEIVED | |
| Unit: | | | | | RAILSPUR | |

| Map Key | Number of Records | Direction | Distance (mi/ft) | Elev/Diff (ft) | Site | DB |
|---------|-------------------|-----------|------------------|----------------|------|----|
|---------|-------------------|-----------|------------------|----------------|------|----|

Doc Link:
Unit Link:

Date: 4/22/2009
Event Description: *MOD CLASS 1 - NO PRIOR APPROVAL REQUIRED - FINAL PERMIT MODIFICATION
Unit: RAILSPUR
Doc Link: https://www.envirostor.dtsc.ca.gov/public/hwmp_final_documents?global_id=CAL000191813&link_key=689&document_category=FINAL+PERMIT&event_description=%2AMod+Class+1+%2D+No+Prior+Approval+Required+%2D+FINAL+PERMIT+MODIFICATION+&mytype=pa
Unit Link:

Date: 11/27/2007
Event Description: *MOD CLASS 1 - NO PRIOR APPROVAL REQUIRED - FINAL PERMIT MODIFICATION (EFFECTIVE)
Unit: RAILSPUR
Doc Link:
Unit Link:

Date: 9/13/2004
Event Description: NEW OPERATING PERMIT - APPLICATION PART B RECEIVED
Unit: RAILSPUR
Doc Link: https://www.envirostor.dtsc.ca.gov/public/hwmp_final_documents?global_id=CAL000191813&link_key=1905&document_category=INITIAL+PART+B+RECEIVED&event_description=New+Operating+Permit+%2D+APPLICATION+PART+B+RECEIVED+&mytype=pa
Unit Link:

Units Undergoing Closure

Date: 6/13/2007
Event Description: CLOSURE FINAL - CLOSURE PLAN APPROVED
Unit: RAILSPUR
Doc Link: https://www.envirostor.dtsc.ca.gov/public/hwmp_final_documents?global_id=CAL000191813&link_key=692&document_category=PLAN+APPROVED&event_description=Closure+Final+%2D+CLOSURE+PLAN+APPROVED+&mytype=pa

Date: 7/24/2013
Event Description: CLOSURE FINAL - ISSUE CLOSURE VERIFICATION
Unit: RAILSPUR
Doc Link: https://www.hwmpenvirostor.dtsc.ca.gov/public/site_documents/2300199210/Clean%20Harbors%20San%20Jose%20Rail%20Spur%20Closure%20Cert%2Epdf

Date: 10/20/2011
Event Description: CLOSURE FINAL - CLOSURE NOTICE RECEIVED
Unit: RAILSPUR
Doc Link: https://www.hwmpenvirostor.dtsc.ca.gov/public/site_documents/4598264396/Clean%20Harbors%20Lenfest%20Facility%20Notification%20Full%20Closure%2010%2D20%2D2011%2Epdf

Permit Maintenance - Completed Activities

Title: Clean Harbors Lenfest_Workplan_Soil Sampling_3-25-2008
Title Link:
Document Type: INVESTIGATION WORKPLAN
Date Completed: 5/24/2008

Title: Clean Harbors Lenfest_Workplan_Soil Sampling_4-30-2008
Title Link:
Document Type: INVESTIGATION WORKPLAN
Date Completed: 5/24/2008

| | | | | | | |
|--------------------|--------|---|--------------------|---------------|---|-----|
| 57 | 2 of 2 | N | 0.72 / 3,792.41 | 86.49 / -3 | CLEAN HARBORS SAN JOSE, RAIL SPUR 660 LENFEST RD SAN JOSE CA 951330000 | HWP |
|--------------------|--------|---|--------------------|---------------|---|-----|

Estor/EPA ID: CAL000191813
Site Code: 22040, 520039
Nat Priority List:

Permit Renewal Lead:
Project Manager:
Supervisor:

| Map Key | Number of Records | Direction | Distance (mi/ft) | Elev/Diff (ft) | Site | DB |
|---|-------------------|-----------|------------------|--|------|----|
| Acres: | | | | Public Partici Spclst: | | |
| Special Program: | | | | Census Tract: 6085503601 | | |
| Funding: | | | | County: SANTA CLARA | | |
| Assembly District: 25 | | | | Latitude: 37.364121 | | |
| Senate District: 15 | | | | Longitude: -121.869515 | | |
| School District: | | | | | | |
| APN: | | | | | | |
| Cleanup Status: | | | | | | |
| Cleanup Oversight Agencies: | | | | | | |
| Site Type: | | | | CLOSED - PERMIT AUTHORITY: Standardized | | |
| Office: | | | | | | |
| Past Use that Caused Contam: | | | | | | |
| Potential Media Affected: | | | | | | |
| Potential Contaminants of Concern: | | | | | | |

Site History:

| | | | |
|-----------------------|---|----------------------------|--------------------------|
| Envirostor ID: | CAL000191813 | Program Type: | INSPECTION |
| Status: | NO ACTION | CalEnviroScrnScore: | 85-90% |
| Summary Link: | https://www.envirostor.dtsc.ca.gov/public/eeperp_profile_report?global_id=3000705 | | |
| Envirostor ID: | CAL000191813 | Program Type: | HAZ WASTE - Standardized |
| Status: | CLOSED | CalEnviroScrnScore: | 85-90% |
| Summary Link: | https://www.envirostor.dtsc.ca.gov/public/hwmp_profile_report?global_id=CAL000191813 | | |

Permit Units - Completed Activities

| | |
|---------------------------|---|
| Date: | 10/30/2005 |
| Event Description: | NEW OPERATING PERMIT - FINAL PART A & PART B RECEIVED |
| Unit: | RAILSPUR |
| Doc Link: | |
| Unit Link: | |
| Date: | 10/7/2004 |
| Event Description: | NEW OPERATING PERMIT - APPLICATION PART B RECEIVED |
| Unit: | RAILSPUR |
| Doc Link: | |
| Unit Link: | |
| Date: | 9/15/2004 |
| Event Description: | NEW OPERATING PERMIT - APPLICATION PART A RECEIVED |
| Unit: | RAILSPUR |
| Doc Link: | |
| Unit Link: | |
| Date: | 9/13/2004 |
| Event Description: | NEW OPERATING PERMIT - APPLICATION PART B RECEIVED |
| Unit: | RAILSPUR |
| Doc Link: | https://www.envirostor.dtsc.ca.gov/public/hwmp_final_documents?global_id=CAL000191813&link_key=1905&document_category=INITIAL+PART+B+RECEIVED&event_description=New+Operating+Permit+%2D+APPLICATION+PART+B+RECEIVED+&mytype=pa |
| Unit Link: | |
| Date: | 11/26/2017 |
| Event Description: | NEW OPERATING PERMIT - FINAL PERMIT (EXPIRES) |
| Unit: | RAILSPUR |
| Doc Link: | |
| Unit Link: | |
| Date: | 12/14/2007 |
| Event Description: | NEW OPERATING PERMIT - CEQA DETERMINATION |
| Unit: | RAILSPUR |
| Doc Link: | https://www.hwmpenvirostor.dtsc.ca.gov/public/site_documents/1027943253/CEQA%2DFiling%20of%20Notice%20of%20Notice%20of%20Determination%20to%20OPR%5F12%2D14%2D2007%2Epdf |
| Unit Link: | |

| Map Key | Number of Records | Direction | Distance (mi/ft) | Elev/Diff (ft) | Site | DB |
|---------------------------|--------------------------|------------------|---|-----------------------|---|-----------|
| Doc Link: | | | | | https://www.envirostor.dtsc.ca.gov/public/hwmp_final_documents?global_id=CAL000191813&link_key=521&document_category=FINAL+PERMIT&event_description=%2AMod+Class+1+%2D+No+Prior+Approval+Required+%2D+FINAL+PERMIT+MODIFICATION+&mytype=pa | |
| Unit Link: | | | | | | |
| Date: | | | 11/27/2007 | | | |
| Event Description: | | | *MOD CLASS 1 - NO PRIOR APPROVAL REQUIRED - FINAL PERMIT MODIFICATION (EFFECTIVE) | | | |
| Unit: | | | RAILSPUR | | | |
| Doc Link: | | | | | | |
| Unit Link: | | | | | | |
| Date: | | | 10/26/2007 | | | |
| Event Description: | | | NEW OPERATING PERMIT - FINAL PERMIT | | | |
| Unit: | | | RAILSPUR | | | |
| Doc Link: | | | https://www.envirostor.dtsc.ca.gov/public/hwmp_final_documents?global_id=CAL000191813&link_key=1905&document_category=FINAL+PERMIT&event_description=New+Operati+ng+Permit+%2D+FINAL+PERMIT+&mytype=pa | | | |
| Unit Link: | | | | | | |
| Date: | | | 11/26/2017 | | | |
| Event Description: | | | *MOD CLASS 1 - NO PRIOR APPROVAL REQUIRED - FINAL PERMIT MODIFICATION (EXPIRES) | | | |
| Unit: | | | | | | |
| Doc Link: | | | | | | |
| Unit Link: | | | | | | |
| Date: | | | 10/4/2005 | | | |
| Event Description: | | | NEW OPERATING PERMIT - PUBLIC COMMENT (BEGIN) | | | |
| Unit: | | | RAILSPUR | | | |
| Doc Link: | | | https://www.hwmpenvirostor.dtsc.ca.gov/public/site_documents/7285520255/Public%20Notice%2010%2D4%2D05%2Epdf | | | |
| Unit Link: | | | | | | |
| Date: | | | 10/24/2008 | | | |
| Event Description: | | | *MOD CLASS 1 - NO PRIOR APPROVAL REQUIRED - FINAL PERMIT MODIFICATION | | | |
| Unit: | | | | | | |
| Doc Link: | | | https://www.envirostor.dtsc.ca.gov/public/hwmp_final_documents?global_id=CAL000191813&link_key=26&document_category=FINAL+PERMIT&event_description=%2AMod+Class+1+%2D+No+Prior+Approval+Required+%2D+FINAL+PERMIT+MODIFICATION+&mytype=pa | | | |
| Unit Link: | | | | | | |
| Date: | | | 6/13/2007 | | | |
| Event Description: | | | NEW OPERATING PERMIT - PUBLIC COMMENT (BEGIN) | | | |
| Unit: | | | RAILSPUR | | | |
| Doc Link: | | | https://www.envirostor.dtsc.ca.gov/public/hwmp_final_documents?global_id=CAL000191813&link_key=1905&document_category=PUBLIC+COMMENT&event_description=New+O+perating+Permit+%2D+PUBLIC+COMMENT+%28BEGIN%29&mytype=pa | | | |
| Unit Link: | | | | | | |
| Date: | | | 4/22/2009 | | | |
| Event Description: | | | *MOD CLASS 1 - NO PRIOR APPROVAL REQUIRED - FINAL PERMIT MODIFICATION | | | |
| Unit: | | | RAILSPUR | | | |
| Doc Link: | | | https://www.envirostor.dtsc.ca.gov/public/hwmp_final_documents?global_id=CAL000191813&link_key=689&document_category=FINAL+PERMIT&event_description=%2AMod+Class+1+%2D+No+Prior+Approval+Required+%2D+FINAL+PERMIT+MODIFICATION+&mytype=pa | | | |
| Unit Link: | | | | | | |
| Date: | | | 11/27/2007 | | | |
| Event Description: | | | *MOD CLASS 1 - NO PRIOR APPROVAL REQUIRED - FINAL PERMIT MODIFICATION (EFFECTIVE) | | | |
| Unit: | | | | | | |
| Doc Link: | | | | | | |
| Unit Link: | | | | | | |
| Date: | | | 11/27/2007 | | | |
| Event Description: | | | NEW OPERATING PERMIT - FINAL PERMIT (EFFECTIVE) | | | |
| Unit: | | | RAILSPUR | | | |
| Doc Link: | | | | | | |
| Unit Link: | | | | | | |
| Date: | | | 6/12/2007 | | | |

| Map Key | Number of Records | Direction | Distance (mi/ft) | Elev/Diff (ft) | Site | DB |
|---------|-------------------|-----------|------------------|----------------|------|----|
|---------|-------------------|-----------|------------------|----------------|------|----|

Event Description: NEW OPERATING PERMIT - FINAL PART A & PART B RECEIVED
Unit: RAILSPUR
Doc Link: https://www.hwmpenvirostor.dtsc.ca.gov/public/site_documents/1809208512/CH%5FSan%5FJose%5FRail%5FSpur%5FTechnical%5FCompleteness%2Epdf
Unit Link:

Units Undergoing Closure

Date: 10/20/2011
Event Description: CLOSURE FINAL - CLOSURE NOTICE RECEIVED
Unit: RAILSPUR
Doc Link: https://www.hwmpenvirostor.dtsc.ca.gov/public/site_documents/4598264396/Clean%20Harbors%20Lenfest%5FFacility%20Notification%5FFull%20Closure%5F10%2D20%2D2011%2Epdf

Date: 7/24/2013
Event Description: CLOSURE FINAL - ISSUE CLOSURE VERIFICATION
Unit: RAILSPUR
Doc Link: https://www.hwmpenvirostor.dtsc.ca.gov/public/site_documents/2300199210/Clean%20Harbors%20San%20Jose%20Rail%20Spur%20Closure%20Cert%2Epdf

Date: 6/13/2007
Event Description: CLOSURE FINAL - CLOSURE PLAN APPROVED
Unit: RAILSPUR
Doc Link: https://www.envirostor.dtsc.ca.gov/public/hwmp_final_documents?global_id=CAL000191813&link_key=692&document_category=PLAN+APPROVED&event_description=Closure+Final%2D+CLOSURE+PLAN+APPROVED+&mytype=pa

Permit Maintenance - Completed Activities

Title: Clean Harbors Lenfest_Workplan_Soil Sampling_4-30-2008
Title Link:
Document Type: INVESTIGATION WORKPLAN
Date Completed: 5/24/2008

Title: Clean Harbors Lenfest_Workplan_Soil Sampling_3-25-2008
Title Link:
Document Type: INVESTIGATION WORKPLAN
Date Completed: 5/24/2008

| | | | | | | |
|--------------------|--------|-----|--------------------|--------------|---|------------|
| 58 | 1 of 1 | NNE | 0.75 / 3,967.74 | 89.82 / 0 | FORMER FRITO LAY FACILITY 650 NORTH KING ROAD SAN JOSE CA 95133 | ENVIROSTOR |
|--------------------|--------|-----|--------------------|--------------|---|------------|

| | | | |
|---------------------------------------|--|-------------------------------|--------------------|
| Estor/EPA ID: | 60003118 | Assembly District: | , 25 |
| Site Code: | 202367 | Senate District: | , 15 |
| Nat Priority List: | NO | Permit Renewal Lead: | |
| APN: | 254-54-023, 254-55-013, 25454023, 25455013 | Public Partici Spclst: | CRISS TRINIDAD |
| Census Tract: | 6085503709 | Project Manager: | JOVANNE VILLAMATER |
| Site Type: | VOLUNTARY AGREEMENT | County: | SANTA CLARA |
| Address Description: | 650 NORTH KING ROAD | Latitude: | 37.3639 |
| Office: | CLEANUP BERKELEY | Longitude: | -121.86493 |
| Special Program: | VOLUNTARY AGREEMENT - STANDARD VOLUNTARY AGREEMENT | Acres: | 10.7 ACRES |
| Funding: | SITE PROponent | Supervisor: | JULIE PETTIJOHN |
| Cleanup Status: | ACTIVE AS OF 3/19/2021 | | |
| Cleanup Oversight Agencies: | DTSC - SITE CLEANUP PROGRAM - LEAD AGENCY | | |
| School District: | | | |
| Past Use that Caused Contam: | AGRICULTURAL - ROW CROPS, MANUFACTURING - OTHER, RAILROAD RIGHT OF WAY | | |
| Potential Media Affected: | SOIL, SOIL VAPOR | | |
| Potential Contamin of Concern: | | | |

ARSENIC
 TETRACHLOROETHYLENE (PCE)
 TRICHLOROETHYLENE (TCE)

Site History:

| <i>Map Key</i> | <i>Number of Records</i> | <i>Direction</i> | <i>Distance (mi/ft)</i> | <i>Elev/Diff (ft)</i> | <i>Site</i> | <i>DB</i> |
|----------------|--------------------------|------------------|-------------------------|-----------------------|-------------|-----------|
|----------------|--------------------------|------------------|-------------------------|-----------------------|-------------|-----------|

The Site consists of commercial/industrial property and former railroad and was used for agriculture from 1939-1961. Frito-Lay occupied the property and manufactured potato chips from 1964-1996. Various commercial and light industrial tenants have occupied the property from 1996 to present.

Status: ACTIVE
Program Type: VOLUNTARY CLEANUP
CalEnviroScreen Score: 65-70%
Summary Link: https://www.envirostor.dtsc.ca.gov/public/profile_report?global_id=60003118

Future Activities

Area Name:
Area Link:
Sub Area:
Sub Area Link:
Document Type: Removal Action Completion Report
Due Date: 2023

Area Name:
Area Link:
Sub Area:
Sub Area Link:
Document Type: Land Use Restriction
Due Date: 2024

Completed Activities

Title: Vapor Intrusion Mitigation System (VIMS) Design and Implementation Plan (D&IP)
Title Link: https://www.envirostor.dtsc.ca.gov/public/final_documents2?global_id=60003118&doc_id=60521446

Area Name:
Area Link:
Sub Area:
Sub Area Link:
Document Type: Design/Implementation Workplan
Date Completed: 7/22/2022
Comments: Vapor Intrusion Mitigation System (VIMS) Design and Implementation Plan provides construction details for the vapor intrusion mitigation system, which will be integrated into the foundation for the new future building. Future Completion Report will provide installation documentation after building construction.

Title: Removal Action Workplan
Title Link: https://www.envirostor.dtsc.ca.gov/public/final_documents2?global_id=60003118&doc_id=60504059

Area Name:
Area Link:
Sub Area:
Sub Area Link:
Document Type: Removal Action Workplan
Date Completed: 4/11/2022
Comments: DTSC has determined that the RAW with the Recommended Alternative 2, which consists of targeted excavation and off-Site disposal of metals-impacted soils along the former RR ROW and rail spur, implementation of a vapor intrusion mitigation system for the future on-Site building, and recording a Land Use Covenant as an institutional control, satisfactorily addresses all applicable state and federal statutes and regulations.

Title: Public Notice
Title Link: https://www.envirostor.dtsc.ca.gov/public/final_documents2?global_id=60003118&doc_id=60504063

Area Name:
Area Link:
Sub Area:
Sub Area Link:
Document Type: Public Notice
Date Completed: 2/22/2022
Comments: Comment Period start on February 25.

Title: Phase 1 Environmental Site Assessment
Title Link: https://www.envirostor.dtsc.ca.gov/public/final_documents2?global_id=60003118&doc_id=60496709

Area Name:
Area Link:

| Map Key | Number of Records | Direction | Distance (mi/ft) | Elev/Diff (ft) | Site | DB |
|------------------------|--------------------------|------------------|-------------------------|-----------------------|---|-----------|
| Sub Area: | | | | | | |
| Sub Area Link: | | | | | | |
| Document Type: | | | | | Other Report | |
| Date Completed: | | | | | 3/30/2021 | |
| Comments: | | | | | The draft Phase I Environmental Site Assessment was completed without DTSC oversight. | |
| Title: | | | | | Work Notice | |
| Title Link: | | | | | https://www.envirostor.dtsc.ca.gov/public/final_documents2?global_id=60003118&doc_id=60519215 | |
| Area Name: | | | | | | |
| Area Link: | | | | | | |
| Sub Area: | | | | | | |
| Sub Area Link: | | | | | | |
| Document Type: | | | | | Work Notice | |
| Date Completed: | | | | | 6/23/2022 | |
| Comments: | | | | | | |
| Title: | | | | | Community Update | |
| Title Link: | | | | | https://www.envirostor.dtsc.ca.gov/public/final_documents2?global_id=60003118&doc_id=60504061 | |
| Area Name: | | | | | | |
| Area Link: | | | | | | |
| Sub Area: | | | | | | |
| Sub Area Link: | | | | | | |
| Document Type: | | | | | Fact Sheets | |
| Date Completed: | | | | | 2/22/2022 | |
| Comments: | | | | | Comment period start on Feb 25, 2022. | |
| Title: | | | | | CEQA Consultation | |
| Title Link: | | | | | | |
| Area Name: | | | | | | |
| Area Link: | | | | | | |
| Sub Area: | | | | | | |
| Sub Area Link: | | | | | | |
| Document Type: | | | | | CEQA - Responsible Agency Review | |
| Date Completed: | | | | | 1/18/2022 | |
| Comments: | | | | | City of San Jose circulated Initial Study and Negative Declaration and DTSC has no comments. | |
| Title: | | | | | Community Profile | |
| Title Link: | | | | | https://www.envirostor.dtsc.ca.gov/public/final_documents2?global_id=60003118&doc_id=60496713 | |
| Area Name: | | | | | | |
| Area Link: | | | | | | |
| Sub Area: | | | | | | |
| Sub Area Link: | | | | | | |
| Document Type: | | | | | Community Profile | |
| Date Completed: | | | | | 11/5/2021 | |
| Comments: | | | | | | |
| Title: | | | | | Request for Agency Oversight Application | |
| Title Link: | | | | | https://www.envirostor.dtsc.ca.gov/public/final_documents2?global_id=60003118&doc_id=60496528 | |
| Area Name: | | | | | | |
| Area Link: | | | | | | |
| Sub Area: | | | | | | |
| Sub Area Link: | | | | | | |
| Document Type: | | | | | Application | |
| Date Completed: | | | | | 3/1/2021 | |
| Comments: | | | | | DTSC received a Request for Agency Oversight Application. | |
| Title: | | | | | Project Manager Change | |
| Title Link: | | | | | https://www.envirostor.dtsc.ca.gov/public/final_documents2?global_id=60003118&enforcement_id=60522386 | |
| Area Name: | | | | | | |
| Area Link: | | | | | | |
| Sub Area: | | | | | | |
| Sub Area Link: | | | | | | |
| Document Type: | | | | | Correspondence | |
| Date Completed: | | | | | 6/28/2022 | |
| Comments: | | | | | Project Manager Changed to Jovanne Villamater. | |
| Title: | | | | | Annual Cost Estimate for 2022-2023 | |
| Title Link: | | | | | https://www.envirostor.dtsc.ca.gov/public/final_documents2?global_id=60003118&enforcement_id=60530397 | |
| Area Name: | | | | | | |

| Map Key | Number of Records | Direction | Distance (mi/ft) | Elev/Diff (ft) | Site | DB |
|---------|-------------------|-----------|------------------|----------------|------|----|
|---------|-------------------|-----------|------------------|----------------|------|----|

Area Link:
Sub Area:
Sub Area Link:
Document Type: Annual Oversight Cost Estimate
Date Completed: 9/26/2022
Comments: Annual Cost Estimate for fiscal year 2022-2023

Title: Responsible Agency Review
Title Link: https://www.envirostor.dtsc.ca.gov/public/final_documents2?global_id=60003118&enforcement_id=60504065
Area Name:
Area Link:
Sub Area:
Sub Area Link:
Document Type: CEQA - Responsible Agency Review
Date Completed: 4/11/2022
Comments: As Responsible Agency under the California Environmental Quality Act (CEQA), DTSC has made the following determinations, The project will not have a significant effect on the environment, A Mitigated Negative Declaration was prepared for this project pursuant to the provisions of CEQA, Mitigation measures were made a condition of project approval, A Statement of Overriding Considerations was not adopted for this project and Findings were made pursuant to the provisions of CEQA.

Title: Site Assessment Reports
Title Link: https://www.envirostor.dtsc.ca.gov/public/final_documents2?global_id=60003118&doc_id=60496711
Area Name:
Area Link:
Sub Area:
Sub Area Link:
Document Type: Technical Report
Date Completed: 3/30/2021
Comments: The draft Phase I Environmental Site Assessment was completed without DTSC oversight.

Title: Preliminary Environmental Assessment Report
Title Link: https://www.envirostor.dtsc.ca.gov/public/final_documents2?global_id=60003118&doc_id=60496731
Area Name:
Area Link:
Sub Area:
Sub Area Link:
Document Type: Preliminary Endangerment Assessment Report
Date Completed: 9/27/2021
Comments: The Report presents the history of the Site, evaluates nature and extent of chemicals of concern (COCs), calculates the risks to current and future users and workers of the Site, evaluates the need for remedial actions necessary to reduce or eliminate potential risks to human health and/or the environment and outlines a remediation strategy to allow for Site industrial redevelopment. The Report recommends preparing a Removal Action Workplan to mitigate the potential risks from COCs in soil and soil vapor.

Title: Standard Voluntary Agreement
Title Link: https://www.envirostor.dtsc.ca.gov/public/final_documents2?global_id=60003118&enforcement_id=60496530
Area Name:
Area Link:
Sub Area:
Sub Area Link:
Document Type: Standard Voluntary Agreement
Date Completed: 5/7/2021
Comments: Standard Voluntary agreement fully executed.

| | | | | | | |
|--------------------|--------|-----|--------------------|---------------|---|------------|
| 59 | 1 of 1 | NNW | 0.84 / 4,420.39 | 87.03 / -3 | ADAPTIVE CIRCUITS, DIV OF VIKO TECH, INC. 1565-A MABURY ROAD SAN JOSE CA 95133 | ENVIROSTOR |
|--------------------|--------|-----|--------------------|---------------|---|------------|

| | | | |
|-----------------------------|--------------------|-------------------------------|-------------|
| Estor/EPA ID: | 71002920 | Assembly District: | 25 |
| Site Code: | | Senate District: | 10 |
| Nat Priority List: | NO | Permit Renewal Lead: | |
| APN: | NONE SPECIFIED | Public Partici Spclst: | |
| Census Tract: | 6085504319 | Project Manager: | |
| Site Type: | TIERED PERMIT | County: | SANTA CLARA |
| Address Description: | 1565-A MABURY ROAD | Latitude: | 37.365606 |
| Office: | CLEANUP BERKELEY | Longitude: | -121.872781 |

| Map Key | Number of Records | Direction | Distance (mi/ft) | Elev/Diff (ft) | Site | DB |
|---------|-------------------|-----------|------------------|----------------|------|----|
|---------|-------------------|-----------|------------------|----------------|------|----|

| | | | | | | |
|---------------------------------------|--|---|--|--------------------|--------------|--|
| Special Program: | | | | Acres: | 1 ACRES | |
| Funding: | | | | Supervisor: | ROBERT SENGA | |
| Cleanup Status: | | INACTIVE - NEEDS EVALUATION AS OF 1/27/2012 | | | | |
| Cleanup Oversight Agencies: | | NONE SPECIFIED | | | | |
| School District: | | | | | | |
| Past Use that Caused Contam: | | NONE SPECIFIED | | | | |
| Potential Media Affected: | | NONE SPECIFIED | | | | |
| Potential Contamin of Concern: | | | | | | |

NONE SPECIFIED

Site History:

| | |
|-------------------------------|---|
| Status: | INACTIVE - NEEDS EVALUATION |
| Program Type: | TIERED PERMIT |
| CalEnviroScreen Score: | 65-70% |
| Summary Link: | https://www.envirostor.dtsc.ca.gov/public/profile_report?global_id=71002920 |

Completed Activities

| | |
|------------------------|---|
| Title: | Phase I Environmental Assessment Checklist |
| Title Link: | https://www.envirostor.dtsc.ca.gov/public/final_documents2?global_id=71002920&doc_id=60303817 |
| Area Name: | |
| Area Link: | |
| Sub Area: | |
| Sub Area Link: | |
| Document Type: | Phase 1 |
| Date Completed: | 6/6/2011 |
| Comments: | Phase I checklist indicates no further action. This has not been verified by DTSC. |

| | | | | | | |
|--------------------|--------|----|--------------------|---------------|---|------------|
| 60 | 1 of 1 | NW | 0.85 / 4,500.57 | 85.24 / -4 | QUEST DIAGNOSTICS 967 MABURY RD SAN JOSE CA 95133 | ENVIROSTOR |
|--------------------|--------|----|--------------------|---------------|---|------------|

| | | | |
|---------------------------------------|-----------------------------------|-------------------------------|----------------|
| Estor/EPA ID: | 71003781 | Assembly District: | 25 |
| Site Code: | | Senate District: | 10 |
| Nat Priority List: | NO | Permit Renewal Lead: | |
| APN: | 25439012 | Public Partici Spclst: | |
| Census Tract: | 6085504318 | Project Manager: | |
| Site Type: | TIERED PERMIT | County: | SANTA CLARA |
| Address Description: | 967 MABURY RD | Latitude: | 37.3626027 |
| Office: | CLEANUP BERKELEY | Longitude: | -121.8805336 |
| Special Program: | | Acres: | NONE SPECIFIED |
| Funding: | | Supervisor: | |
| Cleanup Status: | INACTIVE - NEEDS EVALUATION AS OF | | |
| Cleanup Oversight Agencies: | NONE SPECIFIED | | |
| School District: | | | |
| Past Use that Caused Contam: | NONE SPECIFIED | | |
| Potential Media Affected: | NONE SPECIFIED | | |
| Potential Contamin of Concern: | | | |

NONE SPECIFIED

Site History:

Site History: New notifier on September 13, 2004

| | |
|-------------------------------|---|
| Status: | INACTIVE - NEEDS EVALUATION |
| Program Type: | TIERED PERMIT |
| CalEnviroScreen Score: | 80-85% |
| Summary Link: | https://www.envirostor.dtsc.ca.gov/public/profile_report?global_id=71003781 |

Completed Activities

| | |
|---------------|-----------------------------------|
| Title: | Tiered Permit Notification Letter |
|---------------|-----------------------------------|

| Map Key | Number of Records | Direction | Distance (mi/ft) | Elev/Diff (ft) | Site | DB |
|---------|-------------------|-----------|------------------|----------------|------|----|
|---------|-------------------|-----------|------------------|----------------|------|----|

Title Link: https://www.envirostor.dtsc.ca.gov/public/final_documents2?global_id=71003781&enforcement_id=60383303
Area Name:
Area Link:
Sub Area:
Sub Area Link:
Document Type: Correspondence
Date Completed: 8/24/2004
Comments: Letter was completed and sent on August 24, 2004.

Title: Tiered Permit Phase I Assessment Checklist
Title Link: https://www.envirostor.dtsc.ca.gov/public/final_documents2?global_id=71003781&enforcement_id=60383302
Area Name:
Area Link:
Sub Area:
Sub Area Link:
Document Type: Phase 1 Non-Submittal
Date Completed: 2/8/2005
Comments: Document was completed by Site and submitted to DTSC

| | | | | | | |
|--------------------|--------|---|--------------------|--------------|--|------------|
| 61 | 1 of 1 | N | 0.87 / 4,607.75 | 91.82 / 2 | SAN JOSE TRANSIT VILLAGE NORTHEAST CORNER OF NORTH KING ROAD AND DOBBIN DRIVE SAN JOSE CA 95133 | ENVIROSTOR |
|--------------------|--------|---|--------------------|--------------|--|------------|

| | | | |
|---------------------------------------|--|-------------------------------|-------------------|
| Estor/EPA ID: | 60000785 | Assembly District: | 25 |
| Site Code: | 201771 | Senate District: | 15 |
| Nat Priority List: | NO | Permit Renewal Lead: | |
| APN: | 254-04-076, 254-04-087, 254-04-088, 254-04-098 | Public Partici Spclst: | |
| Census Tract: | 6085503709 | Project Manager: | |
| Site Type: | VOLUNTARY AGREEMENT | County: | SANTA CLARA |
| Address Description: | NORTHEAST CORNER OF NORTH KING ROAD AND DOBBIN DRIVE | Latitude: | 37.3662282717107 |
| Office: | CLEANUP BERKELEY | Longitude: | -121.867455009178 |
| Special Program: | VOLUNTARY AGREEMENT - STANDARD VOLUNTARY AGREEMENT | Acres: | 9.48 ACRES |
| Funding: | SITE PROPONENT | Supervisor: | MARK PIROS |
| Cleanup Status: | CERTIFIED AS OF 4/5/2011 | | |
| Cleanup Oversight Agencies: | DTSC - SITE CLEANUP PROGRAM - LEAD AGENCY | | |
| School District: | | | |
| Past Use that Caused Contam: | MANUFACTURING - ELECTRONIC, METAL PLATING - OTHER, RAILROAD RIGHT OF WAY, VEHICLE MAINTENANCE, WAREHOUSING | | |
| Potential Media Affected: | SOIL, SOIL VAPOR | | |
| Potential Contamin of Concern: | | | |

METALS
 PETROLEUM
 TRICHLOROETHYLENE (TCE)

Site History:

The 9.48 acre property encompasses three sites which are located at 686 North King Road, 670 North King Road, and one abandoned railroad parcel in San Jose. The Site is controlled by San Jose Transit Village Partners, LLC. Reports, containing the results of environmental media sampling conducted at the Site, indicate that the soil and groundwater beneath the Site may be contaminated with potentially hazardous substances, including petroleum products, arsenic, and other metals.

The Site is improved with several building and associated paving and minimal landscaping. One of the parcels is a former rail spur alignment. The areas surrounding the Site are generally residential and light-industrial. The Site properties were first developed between the 1960s and 1970s with the current structures, prior to which the land was either vacant or under agricultural use. Current and historical Site activities have included warehousing, manufacturing and assembly, automotive repair related operations, and other light industrial activities. Known hazardous material and petroleum products at the sites have included plating chemicals and petroleum fuels and oils.

Status: CERTIFIED
Program Type: VOLUNTARY CLEANUP
CalEnviroScreen Score: 65-70%
Summary Link: https://www.envirostor.dtsc.ca.gov/public/profile_report?global_id=60000785

Completed Activities

Title: RAW Implementation/Excavation and Disposal
Title Link:
Area Name:
Area Link:
Sub Area:
Sub Area Link:
Document Type: Fieldwork
Date Completed: 12/5/2010
Comments: The field work for the implementation of the Removal Action Workplan to remove contaminated soil began on December 5, 2010 and will take about 1 week to complete.

Title: RAW Public Comment Period
Title Link: https://www.envirostor.dtsc.ca.gov/public/final_documents2?global_id=60000785&doc_id=6023104
Area Name:
Area Link:
Sub Area:
Sub Area Link:
Document Type: Public Notice
Date Completed: 5/29/2009
Comments:

Title: San Jose Transit Village, Phase I Environmental Site Assessment, Railroad Parcel
Title Link: https://www.envirostor.dtsc.ca.gov/public/final_documents2?global_id=60000785&doc_id=6019806
Area Name:
Area Link:
Sub Area:
Sub Area Link:
Document Type: Phase 1
Date Completed: 12/7/2005
Comments:

Title: San Jose Transit Village, Phase II Subsurface Investigation Report, 670 North King Road
Title Link: https://www.envirostor.dtsc.ca.gov/public/final_documents2?global_id=60000785&doc_id=6019801
Area Name:
Area Link:
Sub Area:
Sub Area Link:
Document Type: Site Characterization Report
Date Completed: 4/5/2006
Comments:

Title: San Jose Transit Village, Phase I Environmental Site Assessment, 670 N. King Road
Title Link: https://www.envirostor.dtsc.ca.gov/public/final_documents2?global_id=60000785&doc_id=6019800
Area Name:
Area Link:
Sub Area:
Sub Area Link:
Document Type: Phase 1
Date Completed: 12/15/2005
Comments:

Title: Annual Oversight Cost Estimate
Title Link: https://www.envirostor.dtsc.ca.gov/public/final_documents2?global_id=60000785&enforcement_id=60257329
Area Name:
Area Link:
Sub Area:
Sub Area Link:
Document Type: Annual Oversight Cost Estimate
Date Completed: 10/19/2010
Comments: The annual cost estimation letter was sent out on October 19, 2010 with a cost estimate of \$4,764 for oversight cost of fieldwork and removal action completion report.

Title: RAW Fact Sheet and Public Notice
Title Link: https://www.envirostor.dtsc.ca.gov/public/final_documents2?global_id=60000785&doc_id=6020594
Area Name:
Area Link:
Sub Area:
Sub Area Link:

| Map Key | Number of Records | Direction | Distance (mi/ft) | Elev/Diff (ft) | Site | DB |
|------------------------|--------------------------|------------------|---|-----------------------|-------------|-----------|
| Document Type: | | | Fact Sheets | | | |
| Date Completed: | | | 4/20/2009 | | | |
| Comments: | | | Fact sheet finalized for announcing the Draft Removal Action Plan public comment period from April 29, 2009 to May 29, 2009. | | | |
| Title: | | | Voluntary Cleanup Agreement | | | |
| Title Link: | | | https://www.envirostor.dtsc.ca.gov/public/final_documents2?global_id=60000785&enforcement_id=6011888 | | | |
| Area Name: | | | | | | |
| Area Link: | | | | | | |
| Sub Area: | | | | | | |
| Sub Area Link: | | | | | | |
| Document Type: | | | Standard Voluntary Agreement | | | |
| Date Completed: | | | 5/13/2008 | | | |
| Comments: | | | Voluntary Cleanup Agreement signed | | | |
| Title: | | | San Jose Transit Village, Additional Soil and Groundwater Investigation Report, 670 N. King Road | | | |
| Title Link: | | | https://www.envirostor.dtsc.ca.gov/public/final_documents2?global_id=60000785&doc_id=6019802 | | | |
| Area Name: | | | | | | |
| Area Link: | | | | | | |
| Sub Area: | | | | | | |
| Sub Area Link: | | | | | | |
| Document Type: | | | Supplemental Site Investigation Report | | | |
| Date Completed: | | | 2/28/2007 | | | |
| Comments: | | | | | | |
| Title: | | | San Jose Transit Village, Phase I Environmental Site Assessment, 686 N. King Road | | | |
| Title Link: | | | https://www.envirostor.dtsc.ca.gov/public/final_documents2?global_id=60000785&doc_id=6019803 | | | |
| Area Name: | | | | | | |
| Area Link: | | | | | | |
| Sub Area: | | | | | | |
| Sub Area Link: | | | | | | |
| Document Type: | | | Phase 1 | | | |
| Date Completed: | | | 9/28/2005 | | | |
| Comments: | | | | | | |
| Title: | | | Removal Action Completion Report | | | |
| Title Link: | | | https://www.envirostor.dtsc.ca.gov/public/final_documents2?global_id=60000785&doc_id=6020609 | | | |
| Area Name: | | | | | | |
| Area Link: | | | | | | |
| Sub Area: | | | | | | |
| Sub Area Link: | | | | | | |
| Document Type: | | | Removal Action Completion Report | | | |
| Date Completed: | | | 3/22/2011 | | | |
| Comments: | | | The removal action completion report documented the soil excavation activities and confirmation sampling at the site. All confirmation samples were below the cleanup action levels for residential use. | | | |
| Title: | | | Removal Action Workplan | | | |
| Title Link: | | | https://www.envirostor.dtsc.ca.gov/public/final_documents2?global_id=60000785&doc_id=6019810 | | | |
| Area Name: | | | | | | |
| Area Link: | | | | | | |
| Sub Area: | | | | | | |
| Sub Area Link: | | | | | | |
| Document Type: | | | Removal Action Workplan | | | |
| Date Completed: | | | 6/19/2009 | | | |
| Comments: | | | Final RAW approved for implementation that includes excavation and offsite disposal of approximately 140 cubic yards of arsenic contaminated soil. | | | |
| Title: | | | San Jose Transit Village, Additional Soil Investigation Report, Railroad Parcel | | | |
| Title Link: | | | https://www.envirostor.dtsc.ca.gov/public/final_documents2?global_id=60000785&doc_id=6019807 | | | |
| Area Name: | | | | | | |
| Area Link: | | | | | | |
| Sub Area: | | | | | | |
| Sub Area Link: | | | | | | |
| Document Type: | | | Site Characterization Report | | | |
| Date Completed: | | | 4/29/2007 | | | |
| Comments: | | | | | | |
| Title: | | | Certification | | | |
| Title Link: | | | https://www.envirostor.dtsc.ca.gov/public/final_documents2?global_id=60000785&enforcement_id=6012810 | | | |

| Map Key | Number of Records | Direction | Distance (mi/ft) | Elev/Diff (ft) | Site | DB |
|---------|-------------------|-----------|------------------|----------------|------|----|
|---------|-------------------|-----------|------------------|----------------|------|----|

Area Name:
Area Link:
Sub Area:
Sub Area Link:
Document Type: Certification
Date Completed: 4/5/2011
Comments: The certification of the San Jose Transit Village, railroad parcel site that all remedial activities were performed in accordance with the approved Remedial Action Workplan. The arsenic contaminated soil was excavated and disposed of at permitted offsite landfill. The site was cleanup to unrestricted land use.

Title: Work Notice
Title Link: https://www.envirostor.dtsc.ca.gov/public/final_documents2?global_id=60000785&doc_id=6020608
Area Name:
Area Link:
Sub Area:
Sub Area Link:
Document Type: Work Notice
Date Completed: 11/16/2010
Comments: Final Work Notice for the field activities was approved and sent out on November 3, 2010. The fieldwork activities will begin in mid November 2010.

Title: CEQA - Notice of Exemption
Title Link: https://www.envirostor.dtsc.ca.gov/public/final_documents2?global_id=60000785&enforcement_id=6012801
Area Name:
Area Link:
Sub Area:
Sub Area Link:
Document Type: CEQA - Notice of Exemption
Date Completed: 6/9/2009
Comments: NOE finalized and will be filed with the Governor's Office of Planning and Research, State Clearinghouse.

Title: Community Profile
Title Link: https://www.envirostor.dtsc.ca.gov/public/final_documents2?global_id=60000785&doc_id=6019811
Area Name:
Area Link:
Sub Area:
Sub Area Link:
Document Type: Community Profile
Date Completed: 3/31/2009
Comments: Community Profile signed and approved by DTSC.

Title: San Jose Transit Village, Phase II Subsurface Investigation Report, 686 North King Road
Title Link: https://www.envirostor.dtsc.ca.gov/public/final_documents2?global_id=60000785&doc_id=6019804
Area Name:
Area Link:
Sub Area:
Sub Area Link:
Document Type: Site Characterization Report
Date Completed: 4/29/2007
Comments:

Title: San Jose Transit Village, Site Investigation Report, 686 N. King Road
Title Link: https://www.envirostor.dtsc.ca.gov/public/final_documents2?global_id=60000785&doc_id=6019805
Area Name:
Area Link:
Sub Area:
Sub Area Link:
Document Type: Site Characterization Report
Date Completed: 11/23/2007
Comments:

| | | | | | | |
|--------------------|--------|---|--------------------|--------------|--|------------|
| 62 | 1 of 1 | N | 0.93 / 4,900.89 | 90.50 / 1 | CHERRY ACRES PARTNERSHIP 1671 MABURY SAN JOSE CA 95133 | ENVIROSTOR |
|--------------------|--------|---|--------------------|--------------|--|------------|

| | | | |
|--------------------|----------|----------------------|----|
| Estor/EPA ID: | 43330031 | Assembly District: | 25 |
| Site Code: | 201588 | Senate District: | 10 |
| Nat Priority List: | NO | Permit Renewal Lead: | |

| Map Key | Number of Records | Direction | Distance (mi/ft) | Elev/Diff (ft) | Site | DB |
|---------|-------------------|-----------|------------------|----------------|------|----|
|---------|-------------------|-----------|------------------|----------------|------|----|

| | | | | | | |
|---------------------------------------|---|--|--|--|-------------------------------|------------------|
| APN: | 254-17-077, 254-17-098 | | | | Public Partici Spclst: | |
| Census Tract: | 6085504319 | | | | Project Manager: | ALLAN FONE |
| Site Type: | VOLUNTARY AGREEMENT | | | | County: | SANTA CLARA |
| Address Description: | 1671 MABURY | | | | Latitude: | 37.3671566265061 |
| Office: | CLEANUP BERKELEY | | | | Longitude: | -121.87045 |
| Special Program: | VOLUNTARY AGREEMENT - STANDARD | | | | Acres: | 3.98 ACRES |
| | VOLUNTARY AGREEMENT | | | | | |
| Funding: | SITE PROPONENT | | | | Supervisor: | KAREN TOTH |
| Cleanup Status: | NO FURTHER ACTION AS OF 2/6/2006 | | | | | |
| Cleanup Oversight Agencies: | DTSC - SITE CLEANUP PROGRAM - LEAD AGENCY | | | | | |
| School District: | | | | | | |
| Past Use that Caused Contam: | AGRICULTURAL - ORCHARD, METAL PLATING - OTHER | | | | | |
| Potential Media Affected: | SOIL | | | | | |
| Potential Contamin of Concern: | | | | | | |

LEAD
NICKEL
ORGANIC LIQUIDS WITH METALS
TPH-MOTOR OIL

Site History:

The Site contains a multi tenant single story building, divided into 7 separate tenant areas with each area having both office and warehouse space. There is an asphalt parking lot and landscaping surrounding the building.

Prior to 1986 the area was occupied by orchards, farm land, vacant property, and industry. From approximately 1986 to 1998, spaces 1677 and 1679 were occupied by one company, Exion Technology Inc./Pico Media, Inc., performing manufacturing processes for the semiconductor industry. One aspect of their processing included nickel plating operations.

| | |
|-------------------------------|---|
| Status: | NO FURTHER ACTION |
| Program Type: | VOLUNTARY CLEANUP |
| CalEnviroScreen Score: | 65-70% |
| Summary Link: | https://www.envirostor.dtsc.ca.gov/public/profile_report?global_id=43330031 |

Completed Activities

| | |
|--------------------|---|
| Title: | Soil Excavation and Grab Groundwater Sampling Report |
| Title Link: | https://www.envirostor.dtsc.ca.gov/public/final_documents2?global_id=43330031&doc_id=6010340 |

Area Name:
Area Link:
Sub Area:

| | |
|-----------------------|----------------------------------|
| Sub Area Link: | Removal Action Completion Report |
| Document Type: | 2/6/2006 |

Date Completed: 2/6/2006
Comments: No further Action is necessary with respect to investigation and remediation of hazardous substances at the property. All contaminated soils above residential levels have been removed.

| | |
|--------------------|---|
| Title: | Preliminary Endangerment Assessment Report |
| Title Link: | https://www.envirostor.dtsc.ca.gov/public/final_documents2?global_id=43330031&doc_id=5016676 |

Area Name:
Area Link:
Sub Area:

| | |
|-----------------------|--|
| Sub Area Link: | Preliminary Endangerment Assessment Report |
| Document Type: | 1/13/2006 |

Date Completed: 1/13/2006
Comments: Two conditions with the approval, resample groundwater field filtered at GW-1 for metals and removal of the oil and grease contaminated soil with confirmation samples.

| | |
|--------------------|---|
| Title: | VCA Complete |
| Title Link: | https://www.envirostor.dtsc.ca.gov/public/final_documents2?global_id=43330031&enforcement_id=6010001 |

Area Name:
Area Link:
Sub Area:

| | |
|-----------------------|---|
| Sub Area Link: | *Voluntary Cleanup Agreement Completion |
| Document Type: | 2/6/2006 |

Date Completed: 2/6/2006
Comments:

| Map Key | Number of Records | Direction | Distance (mi/ft) | Elev/Diff (ft) | Site | DB |
|------------------------|-------------------|---|------------------|----------------|------|----|
| Title: | | Voluntary Cleanup Agreement | | | | |
| Title Link: | | https://www.envirostor.dtsc.ca.gov/public/final_documents2?global_id=43330031&enforcement_id=5016675 | | | | |
| Area Name: | | | | | | |
| Area Link: | | | | | | |
| Sub Area: | | | | | | |
| Sub Area Link: | | | | | | |
| Document Type: | | Standard Voluntary Agreement | | | | |
| Date Completed: | | 2/4/2005 | | | | |
| Comments: | | Signed Voluntary Cleanup Agreement with Cherry Acres Partnership to conduct a Preliminary Endangerment Assessment on this former metal plating facility. | | | | |

[63](#) 1 of 1 **NW** **0.97 / 5,123.53** **83.44 / -6** **ELCON, INC.
1009 TIMOTHY DRIVE
SAN JOSE CA 95133** **ENVIROSTOR**

| | | | |
|-------------------------------------|---|-------------------------------|-----------------|
| Estor/EPA ID: | 71002817 | Assembly District: | 25 |
| Site Code: | 520096 | Senate District: | 10 |
| Nat Priority List: | NO | Permit Renewal Lead: | |
| APN: | 25413117 | Public Partici Spclst: | |
| Census Tract: | 6085504318 | Project Manager: | CLAUDE JEMISON |
| Site Type: | TIERED PERMIT | County: | SANTA CLARA |
| Address Description: | 1009 TIMOTHY DRIVE | Latitude: | 37.364752 |
| Office: | CLEANUP BERKELEY | Longitude: | -121.880685 |
| Special Program: | | Acres: | 0.5 ACRES |
| Funding: | | Supervisor: | JULIE PETTIJOHN |
| Cleanup Status: | CERTIFIED O&M - LAND USE RESTRICTIONS ONLY AS OF 5/20/2016 | | |
| Cleanup Oversight Agencies: | DTSC - SITE CLEANUP PROGRAM - LEAD AGENCY | | |
| School District: | | | |
| Past Use that Caused Contam: | METAL PLATING - OTHER | | |
| Potential Media Affected: | OTHER GROUNDWATER AFFECTED (USES OTHER THAN DRINKING WATER), SOIL | | |
| Site History: | | | |

Site History: The facility is located at 1009 Timothy Drive, in the City of San Jose, Santa Clara County. Surrounding properties consist of commercial and industrial developments. Prime Plating is comprised of a single building structure of approximately 33,000 square feet. The building is further subdivided into different rooms for different operations. The entire property is 90,000 square feet. The facility has been operating in its current location for the past 38 years, prior to that the land was undeveloped. The Facility contact person is Mr. Edward Pease, the Chemical Engineer who has been with the Facility for the past 6 years. The President of the facility is Mr. Barraco.

The operations at the Facility include metal plating and finishing, metal forming, precision machining, photochemical machining, metal etching, metal to ceramic brazing, lamination and assembly, sintering and heat treatment. Elcon specialized in base materials such as nickel, gold, kovar, molybdenum, tungsten, silver, stainless steel, beryllium copper, tungsten copper, copper, and brass. Metal etching and plating tend to be on a small scale for biomedical, aerospace and electronic processes.

Potential Contaminant of Concern:

BENZO[A]PYRENE
METALS
TRICHLOROETHYLENE (TCE)

| | |
|-------------------------------|---|
| Status: | CERTIFIED O&M - LAND USE RESTRICTIONS ONLY - LAND USE RESTRICTIONS |
| Program Type: | TIERED PERMIT |
| CalEnviroScreen Score: | 80-85% |
| Summary Link: | https://www.envirostor.dtsc.ca.gov/public/profile_report?global_id=71002817 |

Land Use Restrictions

| | |
|--------------------------------------|---|
| Site Management Requirements: | DAY CARE CENTER PROHIBITED HOSPITAL USE PROHIBITED LAND USE COVENANT NO EXCAVATION OR ACTIVITIES WHICH DISTURB THE SOIL BELOW A SPECIFIED DEPTH (SEE COVENANT FOR DEPTH) WITHOUT AGENCY REVIEW AND APPROVAL OF A SOIL MANAGEMENT PLAN NO GROUNDWATER EXTRACTION AT ANY DEPTH WITHOUT APPROVAL NO OIL OR GAS EXTRACTION AT ANY DEPTH NOTIFY AFTER CHANGE OF PROPERTY OWNER RESIDENCE USE PROHIBITED |
| Title: | Land Use Covenant |
| Title Link: | https://www.envirostor.dtsc.ca.gov/public/view_document? |

| Map Key | Number of Records | Direction | Distance (mi/ft) | Elev/Diff (ft) | Site | DB |
|----------------|--------------------------|------------------|-------------------------|-----------------------|-------------|-----------|
|----------------|--------------------------|------------------|-------------------------|-----------------------|-------------|-----------|

Date Recorded: docurl=/public/deliverable_documents/6947499155/Elcon%20LUC%20Recorded%2Epdf
5/6/2016

Currently Scheduled Activities

Area Name:
Area Link:
Sub Area:
Sub Area Link:
Document Type: Certification
Due Date: 10/25/2021
Revised Date:

Completed Activities

Title: Conveyance of Property Notification
Title Link: https://www.envirostor.dtsc.ca.gov/public/final_documents2?global_id=71002817&enforcement_id=60423787

Area Name:
Area Link:
Sub Area:
Sub Area Link:
Document Type: Correspondence
Date Completed: 12/27/2016
Comments:

Letter to DTSC providing notification of change in ownership and purchase of the Site by RE Diversified Holdings LLC.

Title: Land Use Covenant
Title Link: https://www.envirostor.dtsc.ca.gov/public/final_documents2?global_id=71002817&enforcement_id=60399561

Area Name:
Area Link:
Sub Area:
Sub Area Link:
Document Type: Land Use Restriction
Date Completed: 5/6/2016
Comments:

The Land Use Covenant was recorded with Santa Clara County on May 6, 2016 and restricts sensitive uses on the site and requires a Soil Management Plan approved by DTSC if the soil is disturbed.

Title: Request for Agency Oversight
Title Link: https://www.envirostor.dtsc.ca.gov/public/final_documents2?global_id=71002817&doc_id=60361228

Area Name:
Area Link:
Sub Area:
Sub Area Link:
Document Type: Application
Date Completed: 4/30/2014
Comments:

A Request for Agency Oversight Application was submitted to DTSC by the site owner to oversee a Preliminary Endangerment Assessment.

Title: Phase I Inspection Completed

Title Link:
Area Name:
Area Link:
Sub Area:
Sub Area Link:
Document Type: Phase 1
Date Completed: 3/7/2007
Comments:

Title: Facility Initiated Corrective Action
Title Link: https://www.envirostor.dtsc.ca.gov/public/final_documents2?global_id=71002817&enforcement_id=60360658

Area Name:
Area Link:
Sub Area:
Sub Area Link:
Document Type: Consent Order
Date Completed: 7/3/2014
Comments:

Signed FICA Agreement between DTSC and Elcon

| <i>Map Key</i> | <i>Number of Records</i> | <i>Direction</i> | <i>Distance (mi/ft)</i> | <i>Elev/Diff (ft)</i> | <i>Site</i> | <i>DB</i> |
|------------------------|--------------------------|------------------|-------------------------|-----------------------|--|-----------|
| Title: | | | | | Annual Oversight Cost Estimate Letter | |
| Title Link: | | | | | https://www.envirostor.dtsc.ca.gov/public/final_documents2?global_id=71002817&enforcement_id=60507560 | |
| Area Name: | | | | | | |
| Area Link: | | | | | | |
| Sub Area: | | | | | | |
| Sub Area Link: | | | | | | |
| Document Type: | | | | | Annual Oversight Cost Estimate | |
| Date Completed: | | | | | 10/20/2021 | |
| Comments: | | | | | Project manager sent approval letter to staff for mailing. | |
| Title: | | | | | Land Use Restriction Monitoring Report | |
| Title Link: | | | | | https://www.envirostor.dtsc.ca.gov/public/final_documents2?global_id=71002817&doc_id=60413601 | |
| Area Name: | | | | | | |
| Area Link: | | | | | | |
| Sub Area: | | | | | | |
| Sub Area Link: | | | | | | |
| Document Type: | | | | | Land Use Restriction Monitoring Report | |
| Date Completed: | | | | | 2/22/2017 | |
| Comments: | | | | | As required by Section 4.5 of the Land Use Covenant, CB&I performed an annual site inspection on behalf of RE Diversified Holding LLC, the site owner, to verify compliance with the restrictions and requirements of the Land Use Covenant. CB&I concluded in the site inspection report that that no prohibited use of the site was observed and the site is in compliance with the Land Use Covenant. | |
| Title: | | | | | Public Notice on Land Use Covenant | |
| Title Link: | | | | | https://www.envirostor.dtsc.ca.gov/public/final_documents2?global_id=71002817&doc_id=60399558 | |
| Area Name: | | | | | | |
| Area Link: | | | | | | |
| Sub Area: | | | | | | |
| Sub Area Link: | | | | | | |
| Document Type: | | | | | Public Notice | |
| Date Completed: | | | | | 12/18/2015 | |
| Comments: | | | | | A public notice was published in the Milpitas Post on 12/18/2015 that announced DTSC's intent to enter into a Land Use Covenant with the Site owner based on the findings of the Preliminary Endangerment Assessment. | |
| Title: | | | | | Preliminary Endangerment Assessment | |
| Title Link: | | | | | https://www.envirostor.dtsc.ca.gov/public/final_documents2?global_id=71002817&doc_id=60364890 | |
| Area Name: | | | | | | |
| Area Link: | | | | | | |
| Sub Area: | | | | | | |
| Sub Area Link: | | | | | | |
| Document Type: | | | | | Preliminary Endangerment Assessment Report | |
| Date Completed: | | | | | 9/21/2015 | |
| Comments: | | | | | | |
| Title: | | | | | Supplemental Site Investigation Workplan | |
| Title Link: | | | | | https://www.envirostor.dtsc.ca.gov/public/final_documents2?global_id=71002817&doc_id=60364888 | |
| Area Name: | | | | | | |
| Area Link: | | | | | | |
| Sub Area: | | | | | | |
| Sub Area Link: | | | | | | |
| Document Type: | | | | | Supplemental Site Investigation Workplan | |
| Date Completed: | | | | | 9/25/2014 | |
| Comments: | | | | | The Supplemental Site Investigation Work Plan outlines additional installation of monitoring wells and soil, soil gas, and groundwater sampling to supplement the data obtained during the Limited Phase II Environmental Site Assessment performed in December 2013. | |
| Title: | | | | | Phase II Report | |
| Title Link: | | | | | https://www.envirostor.dtsc.ca.gov/public/final_documents2?global_id=71002817&doc_id=60364846 | |
| Area Name: | | | | | | |
| Area Link: | | | | | | |
| Sub Area: | | | | | | |
| Sub Area Link: | | | | | | |
| Document Type: | | | | | Technical Report | |
| Date Completed: | | | | | 2/28/2014 | |
| Comments: | | | | | Phase II was completed by consultant and submitted to DTSC. | |
| Title: | | | | | Phase I | |
| Title Link: | | | | | https://www.envirostor.dtsc.ca.gov/public/final_documents2?global_id=71002817&doc_id=60364853 | |

| Map Key | Number of Records | Direction | Distance (mi/ft) | Elev/Diff (ft) | Site | DB |
|------------------------|--------------------------|------------------|---|-----------------------|-------------|-----------|
| Area Name: | | | | | | |
| Area Link: | | | | | | |
| Sub Area: | | | | | | |
| Sub Area Link: | | | | | | |
| Document Type: | | | Technical Report | | | |
| Date Completed: | | | 2/18/2014 | | | |
| Comments: | | | Phase I was completed by consultant and submitted to DTSC | | | |
| Title: | | | Inspection - Other | | | |
| Title Link: | | | | | | |
| Area Name: | | | | | | |
| Area Link: | | | | | | |
| Sub Area: | | | | | | |
| Sub Area Link: | | | | | | |
| Document Type: | | | * Other | | | |
| Date Completed: | | | 3/7/2007 | | | |
| Comments: | | | Inspection report sent on 3/7/2007 | | | |
| Title: | | | Land Use Restriction Monitoring Report | | | |
| Title Link: | | | https://www.envirostor.dtsc.ca.gov/public/final_documents2?global_id=71002817&doc_id=60413603 | | | |
| Area Name: | | | | | | |
| Area Link: | | | | | | |
| Sub Area: | | | | | | |
| Sub Area Link: | | | | | | |
| Document Type: | | | Land Use Restriction Monitoring Report | | | |
| Date Completed: | | | 2/22/2019 | | | |
| Comments: | | | | | | |
| Title: | | | Annual Oversight Cost Estimate | | | |
| Title Link: | | | https://www.envirostor.dtsc.ca.gov/public/final_documents2?global_id=71002817&enforcement_id=60454838 | | | |
| Area Name: | | | | | | |
| Area Link: | | | | | | |
| Sub Area: | | | | | | |
| Sub Area Link: | | | | | | |
| Document Type: | | | Annual Oversight Cost Estimate | | | |
| Date Completed: | | | 12/5/2018 | | | |
| Comments: | | | DTSC oversight cost estimate for fiscal year 2018/2019 (July 1, 2018 - June 30, 2019). | | | |
| Title: | | | Land Use Restriction Monitoring Report | | | |
| Title Link: | | | https://www.envirostor.dtsc.ca.gov/public/final_documents2?global_id=71002817&doc_id=60413602 | | | |
| Area Name: | | | | | | |
| Area Link: | | | | | | |
| Sub Area: | | | | | | |
| Sub Area Link: | | | | | | |
| Document Type: | | | Land Use Restriction Monitoring Report | | | |
| Date Completed: | | | 3/12/2018 | | | |
| Comments: | | | | | | |
| Title: | | | Notification of Change in Site Ownership | | | |
| Title Link: | | | https://www.envirostor.dtsc.ca.gov/public/final_documents2?global_id=71002817&enforcement_id=60419568 | | | |
| Area Name: | | | | | | |
| Area Link: | | | | | | |
| Sub Area: | | | | | | |
| Sub Area Link: | | | | | | |
| Document Type: | | | Correspondence | | | |
| Date Completed: | | | 9/23/2016 | | | |
| Comments: | | | Notification of change in Site ownership to Diversified Holdings LLC. | | | |
| Title: | | | Land Use Restriction Monitoring Report | | | |
| Title Link: | | | https://www.envirostor.dtsc.ca.gov/public/final_documents2?global_id=71002817&doc_id=60413605 | | | |
| Area Name: | | | | | | |
| Area Link: | | | | | | |
| Sub Area: | | | | | | |
| Sub Area Link: | | | | | | |
| Document Type: | | | Land Use Restriction Monitoring Report | | | |
| Date Completed: | | | 8/20/2021 | | | |
| Comments: | | | | | | |
| Title: | | | Annual Oversight Cost Estimate | | | |

| Map Key | Number of Records | Direction | Distance (mi/ft) | Elev/Diff (ft) | Site | DB |
|--|-------------------|-----------|------------------|----------------|------|----|
| <p>Title Link: https://www.envirostor.dtsc.ca.gov/public/final_documents2?global_id=71002817&enforcement_id=60469528</p> <p>Area Name:</p> <p>Area Link:</p> <p>Sub Area:</p> <p>Sub Area Link:</p> <p>Document Type: Annual Oversight Cost Estimate</p> <p>Date Completed: 10/9/2020</p> <p>Comments: Emailed 10/9/2020. Hard copy to be mailed next week. EC</p> | | | | | | |
| <p>Title: Acknowledgment of Termination and Satisfaction</p> <p>Title Link: https://www.envirostor.dtsc.ca.gov/public/final_documents2?global_id=71002817&enforcement_id=60399562</p> <p>Area Name:</p> <p>Area Link:</p> <p>Sub Area:</p> <p>Sub Area Link:</p> <p>Document Type: Acknowledgement of Satisfaction</p> <p>Date Completed: 5/20/2016</p> <p>Comments: The Land Use Covenant recommended by the Final Preliminary Endangerment Assessment report, approved by DTSC on September 21, 2015, was executed and recorded with Santa Clara County. DTSC determined and conveyed in a May 13, 2016 letter to the property owner/proponent that no further action is necessary with respect to the investigation and remediation of hazardous substances or wastes at the Elcon Precision facility, with the exception of the compliance with the requirements and restrictions of the Land Use Covenant. An Acknowledgment of Termination and Satisfaction was fully-executed on May 20, 2016.</p> | | | | | | |
| <p>Title: Facility-Initiated Consent Agreement Amendment</p> <p>Title Link: https://www.envirostor.dtsc.ca.gov/public/final_documents2?global_id=71002817&enforcement_id=60399557</p> <p>Area Name:</p> <p>Area Link:</p> <p>Sub Area:</p> <p>Sub Area Link:</p> <p>Document Type: Amendment - Order/Agreement</p> <p>Date Completed: 11/5/2015</p> <p>Comments: The First Amendment to Agreement for Facility-Initiated Corrective Action adds a Land Use Covenant and associated public notice to the scope of work of the original agreement.</p> | | | | | | |
| <p>Title: Annual Oversight Cost Estimate</p> <p>Title Link: https://www.envirostor.dtsc.ca.gov/public/final_documents2?global_id=71002817&enforcement_id=60531143</p> <p>Area Name:</p> <p>Area Link:</p> <p>Sub Area:</p> <p>Sub Area Link:</p> <p>Document Type: Annual Oversight Cost Estimate</p> <p>Date Completed: 10/5/2022</p> <p>Comments:</p> | | | | | | |
| <p>Title: Fieldwork</p> <p>Title Link:</p> <p>Area Name:</p> <p>Area Link:</p> <p>Sub Area:</p> <p>Sub Area Link:</p> <p>Document Type: Fieldwork</p> <p>Date Completed: 1/15/2015</p> <p>Comments: Field work outlined in the Supplemental Site Investigation Workplan approved by DTSC on September 25, 2014 was completed.</p> | | | | | | |

| | | | |
|---|--|--|-------------------|
| <p>64</p> <p>1 of 2</p> | <p>E</p> <p>0.99 / 5,239.62</p> <p>100.96 / 11</p> | <p>SAN ANTONIO ELEMENTARY SCHOOL 1855 EAST SAN ANTONIO STREET SAN JOSE CA 95116</p> | <p>SCH</p> |
|---|--|--|-------------------|

| | |
|--|---|
| <p>Estor/EPA ID: 43820003</p> <p>Site Code: 204031, 204034</p> <p>Nat Priority List: NO</p> <p>Acres: 8.3 ACRES</p> <p>Special Program:</p> | <p>Permit Renewal Lead:</p> <p>Project Manager:</p> <p>Supervisor: MARK MALINOWSKI</p> <p>Public Partici Spclst:</p> <p>Census Tract: 6085503710</p> |
|--|---|

| Map Key | Number of Records | Direction | Distance (mi/ft) | Elev/Diff (ft) | Site | DB |
|---------|-------------------|-----------|------------------|----------------|------|----|
|---------|-------------------|-----------|------------------|----------------|------|----|

| | | | | | | |
|--|--|--|--|-------------------|--------------|--|
| Funding: | SCHOOL DISTRICT | | | County: | SANTA CLARA | |
| Assembly District: | 27 | | | Latitude: | 37.3508947 | |
| Senate District: | 15 | | | Longitude: | -121.8517992 | |
| School District: | ALUM ROCK UNION ELEMENTARY SCHOOL DISTRICT | | | | | |
| APN: | NONE SPECIFIED | | | | | |
| Cleanup Status: | NO FURTHER ACTION AS OF 11/1/2005 | | | | | |
| Cleanup Oversight Agencies: | DTSC - SITE CLEANUP PROGRAM - LEAD AGENCY | | | | | |
| Site Type: | SCHOOL | | | | | |
| Office: | NORTHERN CALIFORNIA SCHOOLS & SANTA SUSANA | | | | | |
| Past Use that Caused Contam: | AGRICULTURAL - ORCHARD | | | | | |
| Potential Media Affected: | SOIL | | | | | |
| Potential Contaminant of Concern: | | | | | | |

ARSENIC

SITE HISTORY:

The site is being redeveloped, tearing down old school buildings and rebuilding. Prior to school construction in the 1960s. The site was utilized as residential property. As of 2003 district does not plan to reconstruct the school and same buildings will remain.

| | |
|-------------------------------|---|
| Status: | NO FURTHER ACTION |
| Program Type: | SCHOOL EVALUATION |
| CalEnviroScreen Score: | 70-75% |
| Summary Link: | https://www.envirostor.dtsc.ca.gov/public/profile_report?global_id=43820003 |

Completed Activities

| | |
|------------------------|---|
| Title: | Environmental Oversight Agreement |
| Title Link: | https://www.envirostor.dtsc.ca.gov/public/final_documents2?global_id=43820003&enforcement_id=6006311 |
| Area Name: | |
| Area Link: | |
| Sub Area: | |
| Sub Area Link: | |
| Document Type: | Environmental Oversight Agreement |
| Date Completed: | 6/15/2000 |
| Comments: | |

| | |
|------------------------|---|
| Title: | Preliminary Endangerment Assessment Report |
| Title Link: | https://www.envirostor.dtsc.ca.gov/public/final_documents2?global_id=43820003&doc_id=6006315 |
| Area Name: | |
| Area Link: | |
| Sub Area: | |
| Sub Area Link: | |
| Document Type: | Preliminary Endangerment Assessment Report |
| Date Completed: | 4/16/2001 |
| Comments: | |

| | |
|------------------------|-----------|
| Title: | Phase 1 |
| Title Link: | |
| Area Name: | |
| Area Link: | |
| Sub Area: | |
| Sub Area Link: | |
| Document Type: | Phase 1 |
| Date Completed: | 5/10/2000 |
| Comments: | |

| | |
|------------------------|--|
| Title: | Additional Arsenic Sampling Results (SSI), Smith Emery Company |
| Title Link: | |
| Area Name: | |
| Area Link: | |
| Sub Area: | |
| Sub Area Link: | |
| Document Type: | Supplemental Site Investigation Report |
| Date Completed: | 11/2/2005 |
| Comments: | Based on data, arsenic within background range. |

| Map Key | Number of Records | Direction | Distance (mi/ft) | Elev/Diff (ft) | Site | DB |
|-----------------|-------------------|--|------------------|----------------|------|----|
| Title: | | * Workplan | | | | |
| Title Link: | | | | | | |
| Area Name: | | | | | | |
| Area Link: | | | | | | |
| Sub Area: | | | | | | |
| Sub Area Link: | | | | | | |
| Document Type: | | * Workplan | | | | |
| Date Completed: | | 8/11/2000 | | | | |
| Comments: | | Approved PEA WP | | | | |
| Title: | | * Site Visit - Site Inspections/visit | | | | |
| Title Link: | | | | | | |
| Area Name: | | | | | | |
| Area Link: | | | | | | |
| Sub Area: | | | | | | |
| Sub Area Link: | | | | | | |
| Document Type: | | Site Inspections/Visit (Non LUR) | | | | |
| Date Completed: | | 6/27/2000 | | | | |
| Comments: | | | | | | |
| Title: | | Supplemental Site Investigation for Arsenic | | | | |
| Title Link: | | | | | | |
| Area Name: | | | | | | |
| Area Link: | | | | | | |
| Sub Area: | | | | | | |
| Sub Area Link: | | | | | | |
| Document Type: | | Supplemental Site Investigation Workplan | | | | |
| Date Completed: | | 11/1/2004 | | | | |
| Comments: | | SSI WP informally approved for implementation. | | | | |
| Title: | | * Site Visit - Site Inspections/visit | | | | |
| Title Link: | | | | | | |
| Area Name: | | | | | | |
| Area Link: | | | | | | |
| Sub Area: | | | | | | |
| Sub Area Link: | | | | | | |
| Document Type: | | Site Inspections/Visit (Non LUR) | | | | |
| Date Completed: | | 5/6/2000 | | | | |
| Comments: | | | | | | |

[64](#) 2 of 2 *E* 0.99 / 5,239.62 100.96 / 11 **SAN ANTONIO ELEMENTARY SCHOOL
1855 EAST SAN ANTONIO STREET
SAN JOSE CA 95116** **ENVIROSTOR**

| | | | |
|---------------------------------------|--|-------------------------------|-----------------|
| Estor/EPA ID: | 43820003 | Assembly District: | 27 |
| Site Code: | 204031, 204034 | Senate District: | 15 |
| Nat Priority List: | NO | Permit Renewal Lead: | |
| APN: | NONE SPECIFIED | Public Partici Spclst: | |
| Census Tract: | 6085503710 | Project Manager: | |
| Site Type: | SCHOOL | County: | SANTA CLARA |
| Address Description: | 1855 EAST SAN ANTONIO STREET | Latitude: | 37.3508947 |
| Office: | NORTHERN CALIFORNIA SCHOOLS & SANTA SUSANA | Longitude: | -121.8517992 |
| Special Program: | | Acres: | 8.3 ACRES |
| Funding: | SCHOOL DISTRICT | Supervisor: | MARK MALINOWSKI |
| Cleanup Status: | NO FURTHER ACTION AS OF 11/1/2005 | | |
| Cleanup Oversight Agencies: | DTSC - SITE CLEANUP PROGRAM - LEAD AGENCY | | |
| School District: | ALUM ROCK UNION ELEMENTARY SCHOOL DISTRICT | | |
| Past Use that Caused Contam: | AGRICULTURAL - ORCHARD | | |
| Potential Media Affected: | SOIL | | |
| Potential Contamin of Concern: | | | |

ARSENIC

Site History:

| <i>Map Key</i> | <i>Number of Records</i> | <i>Direction</i> | <i>Distance (mi/ft)</i> | <i>Elev/Diff (ft)</i> | <i>Site</i> | <i>DB</i> |
|----------------|--------------------------|------------------|-------------------------|-----------------------|-------------|-----------|
|----------------|--------------------------|------------------|-------------------------|-----------------------|-------------|-----------|

The site is being redeveloped, tearing down old school buildings and rebuilding. Prior to school construction in the 1960s. The site was utilized as residential property. As of 2003 district does not plan to reconstruct the school and same buildings will remain.

Status: NO FURTHER ACTION
Program Type: SCHOOL EVALUATION
CalEnviroScreen Score: 70-75%
Summary Link: https://www.envirostor.dtsc.ca.gov/public/profile_report?global_id=43820003

Completed Activities

Title: Supplemental Site Investigation for Arsenic
Title Link:
Area Name:
Area Link:
Sub Area:
Sub Area Link:

Document Type: Supplemental Site Investigation Workplan
Date Completed: 11/1/2004
Comments: SSI WP informally approved for implementation.

Title: Preliminary Endangerment Assessment Report
Title Link: https://www.envirostor.dtsc.ca.gov/public/final_documents2?global_id=43820003&doc_id=6006315
Area Name:
Area Link:
Sub Area:
Sub Area Link:

Document Type: Preliminary Endangerment Assessment Report
Date Completed: 4/16/2001
Comments:

Title: * Workplan
Title Link:
Area Name:
Area Link:
Sub Area:
Sub Area Link:

Document Type: * Workplan
Date Completed: 8/11/2000
Comments: Approved PEA WP

Title: Phase 1
Title Link:
Area Name:
Area Link:
Sub Area:
Sub Area Link:

Document Type: Phase 1
Date Completed: 5/10/2000
Comments:

Title: * Site Visit - Site Inspections/visit
Title Link:
Area Name:
Area Link:
Sub Area:
Sub Area Link:

Document Type: Site Inspections/Visit (Non LUR)
Date Completed: 5/6/2000
Comments:

Title: Additional Arsenic Sampling Results (SSI), Smith Emery Company
Title Link:
Area Name:
Area Link:
Sub Area:
Sub Area Link:

Document Type: Supplemental Site Investigation Report

| Map Key | Number of Records | Direction | Distance (mi/ft) | Elev/Diff (ft) | Site | DB |
|------------------------|--------------------------|---|-------------------------|-----------------------|-------------|-----------|
| Date Completed: | | 11/2/2005 | | | | |
| Comments: | | Based on data, arsenic within background range. | | | | |
| Title: | | Environmental Oversight Agreement | | | | |
| Title Link: | | https://www.envirostor.dtsc.ca.gov/public/final_documents2?global_id=43820003&enforcement_id=6006311 | | | | |
| Area Name: | | | | | | |
| Area Link: | | | | | | |
| Sub Area: | | | | | | |
| Sub Area Link: | | | | | | |
| Document Type: | | Environmental Oversight Agreement | | | | |
| Date Completed: | | 6/15/2000 | | | | |
| Comments: | | | | | | |
| Title: | | * Site Visit - Site Inspections/visit | | | | |
| Title Link: | | | | | | |
| Area Name: | | | | | | |
| Area Link: | | | | | | |
| Sub Area: | | | | | | |
| Sub Area Link: | | | | | | |
| Document Type: | | Site Inspections/Visit (Non LUR) | | | | |
| Date Completed: | | 6/27/2000 | | | | |
| Comments: | | | | | | |

Unplottable Summary

Total: 3 Unplottable sites

| DB | Company Name/Site Name | Address | City | Zip | ERIS ID |
|-----------------|--------------------------------|--|-------------|-------|-----------|
| EMISSIONS | STORY ROAD LANDFILL | COYOTE CREEK & INTERSTATE 280 | SAN JOSE CA | 95122 | 861260695 |
| LOP SANTA CLARA | McCarthy Ranch at Bellew | Coyote Creek Reach 3 Milpitas <i>SCVWD ID Closure Date:</i> 06S1W13C02f 4/16/1996 | CA | | 820144213 |
| WMUD | SAN JOSE CITY-STORY ROAD LANDF | US I-280 & COYOTE CREEK | SAN JOSE CA | 95122 | 895464031 |

Unplottable Report

Site: STORY ROAD LANDFILL
COYOTE CREEK & INTERSTATE 280 SAN JOSE CA 95122

EMISSIONS

1996 Criteria Data

| | | | |
|---------------------------|---------------|-------------------|----|
| Facility ID: | 9159 | CERR Code: | |
| Facility SIC Code: | 4953 | TOGT: | 20 |
| CO: | 43 | ROGT: | .2 |
| Air Basin: | SF | COT: | |
| District: | BA | NOXT: | |
| COID: | SCL | SOXT: | |
| DISN: | BAY AREA AQMD | PMT: | |
| CHAPIS: | | PM10T: | |

1996 Toxic Data

| | | | |
|------------------------------------|------|-------------------|---------------|
| Facility ID: | 9159 | COID: | SCL |
| Facility SIC Code: | 4953 | DISN: | BAY AREA AQMD |
| CO: | 43 | CHAPIS: | |
| Air Basin: | SF | CERR Code: | |
| District: | BA | | |
| TS: | | | |
| Health Risk Asmt: | | | |
| Non-Cancer Chronic Haz Ind: | | | |
| Non-Cancer Acute Haz Ind: | | | |

1997 Criteria Data

| | | | |
|---------------------------|---------------|-------------------|--------|
| Facility ID: | 9159 | CERR Code: | |
| Facility SIC Code: | 4953 | TOGT: | .3 |
| CO: | 43 | ROGT: | .00387 |
| Air Basin: | SF | COT: | |
| District: | BA | NOXT: | |
| COID: | SCL | SOXT: | |
| DISN: | BAY AREA AQMD | PMT: | |
| CHAPIS: | | PM10T: | |

1997 Toxic Data

| | | | |
|------------------------------------|------|-------------------|---------------|
| Facility ID: | 9159 | COID: | SCL |
| Facility SIC Code: | 4953 | DISN: | BAY AREA AQMD |
| CO: | 43 | CHAPIS: | |
| Air Basin: | SF | CERR Code: | |
| District: | BA | | |
| TS: | | | |
| Health Risk Asmt: | | | |
| Non-Cancer Chronic Haz Ind: | | | |
| Non-Cancer Acute Haz Ind: | | | |

1998 Criteria Data

| | | | |
|---------------------------|------|-------------------|--------|
| Facility ID: | 9159 | CERR Code: | |
| Facility SIC Code: | 4953 | TOGT: | .3 |
| CO: | 43 | ROGT: | .00387 |
| Air Basin: | SF | COT: | |
| District: | BA | NOXT: | |

COID: SCL
DISN: BAY AREA AQMD
CHAPIS:

SOXT:
PMT:
PM10T:

1998 Toxic Data

Facility ID: 9159
Facility SIC Code: 4953
CO: 43
Air Basin: SF
District: BA
TS:
Health Risk Asmt:
Non-Cancer Chronic Haz Ind:
Non-Cancer Acute Haz Ind:

COID: SCL
DISN: BAY AREA AQMD
CHAPIS:
CERR Code:

1999 Criteria Data

Facility ID: 9159
Facility SIC Code: 4953
CO: 43
Air Basin: SF
District: BA
COID: SCL
DISN: BAY AREA AQMD
CHAPIS:

CERR Code:
TOGT: .187
ROGT: .1306382
COT:
NOXT:
SOXT:
PMT:
PM10T:

1999 Toxic Data

Facility ID: 9159
Facility SIC Code: 4953
CO: 43
Air Basin: SF
District: BA
TS:
Health Risk Asmt:
Non-Cancer Chronic Haz Ind:
Non-Cancer Acute Haz Ind:

COID: SCL
DISN: BAY AREA AQMD
CHAPIS:
CERR Code:

2000 Criteria Data

Facility ID: 9159
Facility SIC Code: 4953
CO: 43
Air Basin: SF
District: BA
COID: SCL
DISN: BAY AREA AQMD
CHAPIS:

CERR Code:
TOGT: .187
ROGT: .13
COT:
NOXT:
SOXT:
PMT:
PM10T:

2000 Toxic Data

Facility ID: 9159
Facility SIC Code: 4953
CO: 43
Air Basin: SF
District: BA
TS:
Health Risk Asmt:
Non-Cancer Chronic Haz Ind:
Non-Cancer Acute Haz Ind:

COID: SCL
DISN: BAY AREA AQMD
CHAPIS:
CERR Code:

2001 Criteria Data

Facility ID: 9159
Facility SIC Code: 4953

CERR Code:
TOGT: .16

CO: 43
Air Basin: SF
District: BA
COID: SCL
DISN: BAY AREA AQMD
CHAPIS:

ROGT: .11
COT:
NOXT:
SOXT:
PMT:
PM10T:

2001 Toxic Data

Facility ID: 9159
Facility SIC Code: 4953
CO: 43
Air Basin: SF
District: BA
TS:

COID: SCL
DISN: BAY AREA AQMD
CHAPIS:
CERR Code:

Health Risk Asmt:
Non-Cancer Chronic Haz Ind:
Non-Cancer Acute Haz Ind:

Site: *McCarthy Ranch at Bellew
Coyote Creek Reach 3 Milpitas CA*

LOP SANTA CLARA

SCVWD ID: 06S1W13C02f
Closure Date: 4/16/1996
Link: <http://lustop.sccgov.org/files/06S1W13C02f/>

Site: *SAN JOSE CITY-STORY ROAD LANDF
US I-280 & COYOTE CREEK SAN JOSE CA 95122*

WMUD

Wmu ID No: 2 438262N01
Wds ID No: 2 438262N01
Swis ID No:
Reg ID No:
Edit Date: 31-Jul-1995
Last Edit: CDCJHMJHM
Region: 2
County: 43
Wds: FALSE
Msw: FALSE
Superorder:
Sc15: FALSE
Swat: TRUE
Tpca: FALSE
Rcra: FALSE
Dod:
Rbpo: GWB
Openpub: FALSE
Waste List:
Tot Wmus: 1
Secrange:
Basemer:
Fcmt: GARY LYNCH/CITY OF SAN JOSE
Fdep:
F State: CA
Ffon: 4082775533
Ftyp:
Tonnage: 0
Fac Comment:

Npid:
Rptf:
Sic1:
Sic2:
Swat Anms: CITY OF SAN JOSE
Swat Fnms:
Atyp:
Anms: CITY OF SAN JOSE
Adep: MUNICIPALITY
A Street: 777 NORTH FIRST ST
A City: SAN JOSE
A Zip: 95112
A County: GARY LYNCH
Afon:
Lnms: VARIOUS OWNERS; SEE REGIONAL
Ldep: BOARD ORDER 92-125 FOR LIST
L Street:
L City:
L State: CA
L Zip:
L County:
Lfon:
Ttwq:
Toxi:
Cplx:
Wdrs:
Wtp1: MSW/IND
Wtp2:

WMU Details

Wmu ID: 2 438262N01-01
Edit Date: 31-Jul-1995
Last Edit: CDCJHMJHM
Wmu Type: LANDFILL
Wmu Name: SAN JOSE CITY-STORY ROAD LANDFILL

G Monitor: FALSE
S Monitor: FALSE
V Monitor: FALSE
G Back: 0
S Back: 0

| | | | |
|------------------------|---|---------------------|-------|
| Wmustatus: | CEASE DISCHARGE | V Back: | 0 |
| Wmu Size: | 60 | G Nonback: | 0 |
| Listed: | | S Nonback: | 0 |
| Printed: | | V Nonback: | 0 |
| Msw: | FALSE | G Date: | |
| Superorder: | | S Date: | |
| Sc15: | FALSE | V Date: | |
| Swat: | TRUE | Perm Test: | |
| Tpca: | FALSE | Gw Depth: | 10 |
| Rcra: | FALSE | Precip: | 13 |
| Dod: | FALSE | Site Alt: | FALSE |
| Old Class: | UNKN | Site Alta: | FALSE |
| Old Waste: | NON-HAZARD | Line Alt: | FALSE |
| Old First: | | Line Alta: | FALSE |
| New Class: | UNK | Lcrs Alt: | FALSE |
| New Waste: | | Lcrs Alta: | FALSE |
| New First: | | Composite: | |
| Stat Date: | 01-Jan-1969 | Line Des: | FALSE |
| Cap Year: | | Liner1: | FALSE |
| Closeplan: | FALSE | Liner1 Type: | |
| Township: | | Liner2: | FALSE |
| Fault Name: | UNKNOWN | Liner2 Type: | |
| Fault Distance: | | Liner3: | FALSE |
| Withquake: | FALSE | Liner3 Type: | |
| Type Op: | OTHER | | |
| Gen Com1: | WDRS WERE NEVER ISSUED. SITE CLOSED IN 1969. CAP:500,000 CUYDS. | | |
| Gen Com2: | SITE CLEANUP REQUIREMENTS ISSUED IN 1992. | | |
| Gen Com3: | FORMER BRICKYARD CLAY PIT UNTIL 1957. REC'D MUNI. REFUSE & ??? | | |
| Gen Com4: | | | |
| Formation: | SAND, GRAVEL & CLAY | | |
| Form Type: | UNKNOWN | | |
| Form Permit: | UNKNOWN | | |
| Form Com1: | | | |
| Form Com2: | | | |
| Form Com3: | | | |
| Form Com4: | | | |
| Liner Com: | | | |
| Lcrs: | FALSE | | |
| Lcrs Type: | | | |
| Lcrs Des: | FALSE | | |
| Cons Com1: | | | |
| Cons Com2: | | | |
| Cons Com3: | | | |
| Cons Com4: | | | |

Appendix: Database Descriptions

Environmental Risk Information Services (ERIS) can search the following databases. The extent of historical information varies with each database and current information is determined by what is publicly available to ERIS at the time of update. ERIS updates databases as set out in ASTM Standard E1527-13 and E1527-21, Section 8.1.8 Sources of Standard Source Information:

"Government information from nongovernmental sources may be considered current if the source updates the information at least every 90 days, or, for information that is updated less frequently than quarterly by the government agency, within 90 days of the date the government agency makes the information available to the public."

Standard Environmental Record Sources

Federal

Formerly Utilized Sites Remedial Action Program:

[DOE FUSRAP](#)

The U.S. Department of Energy (DOE) established the Formerly Utilized Sites Remedial Action Program (FUSRAP) in 1974 to remediate sites where radioactive contamination remained from the Manhattan Project and early U.S. Atomic Energy Commission (AEC) operations. The DOE Office of Legacy Management (LM) established long-term surveillance and maintenance (LTS&M) requirements for remediated FUSRAP sites. DOE evaluates the final site conditions of a remediated site on the basis of risk for different future uses. DOE then confirms that LTS&M requirements will maintain protectiveness.

Government Publication Date: Mar 4, 2017

National Priority List:

[NPL](#)

Sites on the United States Environmental Protection Agency (EPA)'s National Priorities List of the most serious uncontrolled or abandoned hazardous waste sites identified for possible long-term remedial action under the Superfund program. The NPL, which EPA is required to update at least once a year, is based primarily on the score a site receives from EPA's Hazard Ranking System. A site must be on the NPL to receive money from the Superfund Trust Fund for remedial action. Sites are represented by boundaries where available in the EPA Superfund Site Boundaries maintained by the Shared Enterprise Geodata and Services (SEGS). Site boundaries represent the footprint of a whole site, the sum of all of the Operable Units and the current understanding of the full extent of contamination; for Federal Facility sites, the total site polygon may be the Facility boundary. Where there is no polygon boundary data available for a given site, the site is represented as a point.

Government Publication Date: Jan 25, 2023

National Priority List - Proposed:

[PROPOSED NPL](#)

Sites proposed by the United States Environmental Protection Agency (EPA), the state agency, or concerned citizens for addition to the National Priorities List (NPL) due to contamination by hazardous waste and identified by the EPA as a candidate for cleanup because it poses a risk to human health and/or the environment. Sites are represented by boundaries where available in the EPA Superfund Site Boundaries maintained by the Shared Enterprise Geodata and Services (SEGS). Site boundaries represent the footprint of a whole site, the sum of all of the Operable Units and the current understanding of the full extent of contamination; for Federal Facility sites, the total site polygon may be the Facility boundary. Where there is no polygon boundary data available for a given site, the site is represented as a point.

Government Publication Date: Jan 25, 2023

Deleted NPL:

[DELETED NPL](#)

Sites deleted from the United States Environmental Protection Agency (EPA)'s National Priorities List. The National Oil and Hazardous Substances Pollution Contingency Plan (NCP) establishes the criteria that the EPA uses to delete sites from the NPL. In accordance with 40 CFR 300.425.(e), sites may be deleted from the NPL where no further response is appropriate. Sites are represented by boundaries where available in the EPA Superfund Site Boundaries maintained by the Shared Enterprise Geodata and Services (SEGS). Site boundaries represent the footprint of a whole site, the sum of all of the Operable Units and the current understanding of the full extent of contamination; for Federal Facility sites, the total site polygon may be the Facility boundary. Where there is no polygon boundary data available for a given site, the site is represented as a point.

Government Publication Date: Jan 25, 2023

SEMS List 8R Active Site Inventory:

[SEMS](#)

The U.S. Environmental Protection Agency's (EPA) Superfund Program has deployed the Superfund Enterprise Management System (SEMS), which integrates multiple legacy systems into a comprehensive tracking and reporting tool. This inventory contains active sites evaluated by the Superfund program that are either proposed to be or are on the National Priorities List (NPL) as well as sites that are in the screening and assessment phase for possible inclusion on the NPL. The Active Site Inventory Report displays site and location information at active SEMS sites. An active site is one at which site assessment, removal, remedial, enforcement, cost recovery, or oversight activities are being planned or conducted. This data includes SEMS sites from the List 8R Active file as well as applicable sites from the SEMS GIS/REST file layer obtained from EPA's Facility Registry Service.

Government Publication Date: Jan 25, 2023

SEMS List 8R Archive Sites:

[SEMS ARCHIVE](#)

The U.S. Environmental Protection Agency's (EPA) Superfund Enterprise Management System (SEMS) Archived Site Inventory displays site and location information at sites archived from SEMS. An archived site is one at which EPA has determined that assessment has been completed and no further remedial action is planned under the Superfund program at this time. This data includes sites from the List 8R Archived site file.

Government Publication Date: Jan 25, 2023

Inventory of Open Dumps, June 1985:

[ODI](#)

The Resource Conservation and Recovery Act (RCRA) provides for publication of an inventory of open dumps. The Act defines "open dumps" as facilities which do not comply with EPA's "Criteria for Classification of Solid Waste Disposal Facilities and Practices" (40 CFR 257).

Government Publication Date: Jun 1985

Comprehensive Environmental Response, Compensation and Liability Information System -

[CERCLIS](#)

CERCLIS:

Superfund is a program administered by the United States Environmental Protection Agency (EPA) to locate, investigate, and clean up the worst hazardous waste sites throughout the United States. CERCLIS is a database of potential and confirmed hazardous waste sites at which the EPA Superfund program has some involvement. It contains sites that are either proposed to be or are on the National Priorities List (NPL) as well as sites that are in the screening and assessment phase for possible inclusion on the NPL. The EPA administers the Superfund program in cooperation with individual states and tribal governments; this database is made available by the EPA.

Government Publication Date: Oct 25, 2013

EPA Report on the Status of Open Dumps on Indian Lands:

[IODI](#)

Public Law 103-399, The Indian Lands Open Dump Cleanup Act of 1994, enacted October 22, 1994, identified congressional concerns that solid waste open dump sites located on American Indian or Alaska Native (AI/AN) lands threaten the health and safety of residents of those lands and contiguous areas. The purpose of the Act is to identify the location of open dumps on Indian lands, assess the relative health and environment hazards posed by those sites, and provide financial and technical assistance to Indian tribal governments to close such dumps in compliance with Federal standards and regulations or standards promulgated by Indian Tribal governments or Alaska Native entities.

Government Publication Date: Dec 31, 1998

CERCLIS - No Further Remedial Action Planned:

[CERCLIS NFRAP](#)

An archived site is one at which EPA has determined that assessment has been completed and no further remedial action is planned under the Superfund program at this time. The Archive designation means that, to the best of EPA's knowledge, assessment at a site has been completed and that EPA has determined no further steps will be taken to list this site on the National Priorities List (NPL). This decision does not necessarily mean that there is no hazard associated with a given site; it only means that, based upon available information, the location is not judged to be a potential NPL site.

Government Publication Date: Oct 25, 2013

CERCLIS Liens:

[CERCLIS LIENS](#)

A Federal Superfund lien exists at any property where EPA has incurred Superfund costs to address contamination ("Superfund site") and has provided notice of liability to the property owner. A Federal CERCLA ("Superfund") lien can exist by operation of law at any site or property at which EPA has spent Superfund monies. This database is made available by the United States Environmental Protection Agency (EPA). This database was provided by the United States Environmental Protection Agency (EPA). Refer to SEMS LIEN as the current data source for Superfund Liens.

Government Publication Date: Jan 30, 2014

RCRA CORRACTS-Corrective Action:

[RCRA CORRACTS](#)

RCRA Info is the U.S. Environmental Protection Agency's (EPA) comprehensive information system, providing access to data supporting the Resource Conservation and Recovery Act (RCRA) of 1976 and the Hazardous and Solid Waste Amendments (HSWA) of 1984. At these sites, the Corrective Action Program ensures that cleanups occur. EPA and state regulators work with facilities and communities to design remedies based on the contamination, geology, and anticipated use unique to each site.

Government Publication Date: Jan 23, 2023

RCRA non-CORRACTS TSD Facilities:

[RCRA TSD](#)

RCRA Info is the U.S. Environmental Protection Agency's (EPA) comprehensive information system, providing access to data supporting the Resource Conservation and Recovery Act (RCRA) of 1976 and the Hazardous and Solid Waste Amendments (HSWA) of 1984. This database includes Non-Corrective Action sites listed as treatment, storage and/or disposal facilities of hazardous waste as defined by RCRA.

Government Publication Date: Jan 23, 2023

RCRA Generator List:

[RCRA LQG](#)

RCRA Info is the U.S. Environmental Protection Agency's (EPA) comprehensive information system, providing access to data supporting the Resource Conservation and Recovery Act (RCRA) of 1976 and the Hazardous and Solid Waste Amendments (HSWA) of 1984. RCRA Info replaces the data recording and reporting abilities of the Resource Conservation and Recovery Information System (RCRIS) and the Biennial Reporting System (BRS). A hazardous waste generator is any person or site whose processes and actions create hazardous waste (see 40 CFR 260.10). Large Quantity Generators (LQGs) generate 1,000 kilograms per month or more of hazardous waste or more than one kilogram per month of acutely hazardous waste.

Government Publication Date: Jan 23, 2023

RCRA Small Quantity Generators List:

[RCRA SQG](#)

RCRA Info is the U.S. Environmental Protection Agency's (EPA) comprehensive information system, providing access to data supporting the Resource Conservation and Recovery Act (RCRA) of 1976 and the Hazardous and Solid Waste Amendments (HSWA) of 1984. RCRA Info replaces the data recording and reporting abilities of the Resource Conservation and Recovery Information System (RCRIS) and the Biennial Reporting System (BRS). A hazardous waste generator is any person or site whose processes and actions create hazardous waste (see 40 CFR 260.10). Small Quantity Generators (SQGs) generate more than 100 kilograms, but less than 1,000 kilograms, of hazardous waste per month.

Government Publication Date: Jan 23, 2023

RCRA Very Small Quantity Generators List:

[RCRA VSQG](#)

RCRA Info is the U.S. Environmental Protection Agency's (EPA) comprehensive information system, providing access to data supporting the Resource Conservation and Recovery Act (RCRA) of 1976 and the Hazardous and Solid Waste Amendments (HSWA) of 1984. A hazardous waste generator is any person or site whose processes and actions create hazardous waste (see 40 CFR 260.10). Very Small Quantity Generators (VSQG) generate 100 kilograms or less per month of hazardous waste, or one kilogram or less per month of acutely hazardous waste. Additionally, VSQG may not accumulate more than 1,000 kilograms of hazardous waste at any time.

Government Publication Date: Jan 23, 2023

RCRA Non-Generators:

[RCRA NON GEN](#)

RCRA Info is the U.S. Environmental Protection Agency's (EPA) comprehensive information system, providing access to data supporting the Resource Conservation and Recovery Act (RCRA) of 1976 and the Hazardous and Solid Waste Amendments (HSWA) of 1984. RCRA Info replaces the data recording and reporting abilities of the Resource Conservation and Recovery Information System (RCRIS) and the Biennial Reporting System (BRS). A hazardous waste generator is any person or site whose processes and actions create hazardous waste (see 40 CFR 260.10). Non-Generators do not presently generate hazardous waste.

Government Publication Date: Jan 23, 2023

RCRA Sites with Controls:

[RCRA CONTROLS](#)

List of Resource Conservation and Recovery Act (RCRA) facilities with institutional controls in place. RCRA gives the U.S. Environmental Protection Agency (EPA) the authority to control hazardous waste from the "cradle-to-grave." This includes the generation, transportation, treatment, storage, and disposal of hazardous waste. RCRA also set forth a framework for the management of non-hazardous solid wastes. The 1986 amendments to RCRA enabled EPA to address environmental problems that could result from underground tanks storing petroleum and other hazardous substances.

Government Publication Date: Jan 23, 2023

Federal Engineering Controls-ECs:

[FED ENG](#)

This list of Engineering controls (ECs) is provided by the United States Environmental Protection Agency (EPA). ECs encompass a variety of engineered and constructed physical barriers (e.g., soil capping, sub-surface venting systems, mitigation barriers, fences) to contain and/or prevent exposure to contamination on a property. The EC listing includes remedy component data from Superfund decision documents issued in fiscal years 1982-2020 for applicable sites on the final or deleted on the National Priorities List (NPL); and sites with a Superfund Alternative Approach (SAA) Agreement in place. The only sites included that are not on the NPL; proposed for NPL; or removed from proposed NPL, are those with an SAA Agreement in place.

Government Publication Date: Feb 23, 2023

Federal Institutional Controls- ICs:

FED INST

This list of Institutional controls (ICs) is provided by the United States Environmental Protection Agency (EPA). ICs are non-engineered instruments, such as administrative and legal controls, that help minimize the potential for human exposure to contamination and/or protect the integrity of the remedy. Although it is EPA's expectation that treatment or engineering controls will be used to address principal threat wastes and that groundwater will be returned to its beneficial use whenever practicable, ICs play an important role in site remedies because they reduce exposure to contamination by limiting land or resource use and guide human behavior at a site. The IC listing includes remedy component data from Superfund decision documents issued in fiscal years 1982-2020 for applicable sites on the final or deleted on the National Priorities List (NPL); and sites with a Superfund Alternative Approach (SAA) Agreement in place. The only sites included that are not on the NPL; proposed for NPL; or removed from proposed NPL, are those with an SAA Agreement in place.

Government Publication Date: Feb 23, 2023

Land Use Control Information System:

LUCIS

The LUCIS database is maintained by the U.S. Department of the Navy and contains information for former Base Realignment and Closure (BRAC) properties across the United States.

Government Publication Date: Sep 1, 2006

Institutional Control Boundaries at NPL sites:

NPL IC

Boundaries of Institutional Control areas at sites on the United States Environmental Protection Agency (EPA)'s National Priorities List, or Proposed or Deleted, made available by the EPA's Shared Enterprise Geodata and Services (SEGS). United States Environmental Protection Agency (EPA)'s National Priorities List of the most serious uncontrolled or abandoned hazardous waste sites identified for possible long-term remedial action under the Superfund program. Institutional controls are non-engineered instruments such as administrative and legal controls that help minimize the potential for human exposure to contamination and/or protect the integrity of the remedy.

Government Publication Date: Jan 25, 2023

Emergency Response Notification System:

ERNS 1982 TO 1986

Database of oil and hazardous substances spill reports controlled by the National Response Center. The primary function of the National Response Center is to serve as the sole national point of contact for reporting oil, chemical, radiological, biological, and etiological discharges into the environment anywhere in the United States and its territories.

Government Publication Date: 1982-1986

Emergency Response Notification System:

ERNS 1987 TO 1989

Database of oil and hazardous substances spill reports controlled by the National Response Center. The primary function of the National Response Center is to serve as the sole national point of contact for reporting oil, chemical, radiological, biological, and etiological discharges into the environment anywhere in the United States and its territories.

Government Publication Date: 1987-1989

Emergency Response Notification System:

ERNS

Database of oil and hazardous substances spill reports made available by the United States Coast Guard National Response Center (NRC). The NRC fields initial reports for pollution and railroad incidents and forwards that information to appropriate federal/state agencies for response. These data contain initial incident data that has not been validated or investigated by a federal/state response agency.

Government Publication Date: Jan 16, 2023

The Assessment, Cleanup and Redevelopment Exchange System (ACRES) Brownfield Database:

FED BROWNFIELDS

Brownfields are real property, the expansion, redevelopment, or reuse of which may be complicated by the presence or potential presence of a hazardous substance, pollutant, or contaminant. Cleaning up and reinvesting in these properties protects the environment, reduces blight, and takes development pressures off greenspaces and working lands. This data is provided by the United States Environmental Protection Agency (EPA) and includes Brownfield sites from the Cleanups in My Community (CIMC) web application.

Government Publication Date: Sep 13, 2022

FEMA Underground Storage Tank Listing:

FEMA UST

The Federal Emergency Management Agency (FEMA) of the Department of Homeland Security maintains a list of FEMA owned underground storage tanks.

Government Publication Date: Dec 31, 2017

Facility Response Plan:

[FRP](#)

List of facilities that have submitted Facility Response Plans (FRP) to EPA. Facilities that could reasonably be expected to cause "substantial harm" to the environment by discharging oil into or on navigable waters are required to prepare and submit Facility Response Plans (FRPs). Harm is determined based on total oil storage capacity, secondary containment and age of tanks, oil transfer activities, history of discharges, proximity to a public drinking water intake or sensitive environments.

Government Publication Date: Dec 31, 2021

Delisted Facility Response Plans:

[DELISTED FRP](#)

Facilities that once appeared in - and have since been removed from - the list of facilities that have submitted Facility Response Plans (FRP) to EPA. Facilities that could reasonably be expected to cause "substantial harm" to the environment by discharging oil into or on navigable waters are required to prepare and submit Facility Response Plans (FRPs). Harm is determined based on total oil storage capacity, secondary containment and age of tanks, oil transfer activities, history of discharges, proximity to a public drinking water intake or sensitive environments.

Government Publication Date: Dec 31, 2021

Historical Gas Stations:

[HIST GAS STATIONS](#)

This historic directory of service stations is provided by the Cities Service Company. The directory includes Cities Service filling stations that were located throughout the United States in 1930.

Government Publication Date: Jul 1, 1930

Petroleum Refineries:

[REFN](#)

List of petroleum refineries from the U.S. Energy Information Administration (EIA) Refinery Capacity Report. Includes operating and idle petroleum refineries (including new refineries under construction) and refineries shut down during the previous year located in the 50 States, the District of Columbia, Puerto Rico, the Virgin Islands, Guam, and other U.S. possessions. Survey locations adjusted using public data.

Government Publication Date: Aug 30, 2022

Petroleum Product and Crude Oil Rail Terminals:

[BULK TERMINAL](#)

List of petroleum product and crude oil rail terminals made available by the U.S. Energy Information Administration (EIA). Includes operable bulk petroleum product terminals located in the 50 States and the District of Columbia with a total bulk shell storage capacity of 50,000 barrels or more, and/or the ability to receive volumes from tanker, barge, or pipeline; also rail terminals handling the loading and unloading of crude oil that were active between 2017 and 2018. Petroleum product terminals comes from the EIA-815 Bulk Terminal and Blender Report, which includes working, shell in operation, and shell idle for several major product groupings. Survey locations adjusted using public data.

Government Publication Date: Jun 29, 2022

LIEN on Property:

[SEMS LIEN](#)

The U.S. Environmental Protection Agency's (EPA) Superfund Enterprise Management System (SEMS) provides Lien details on applicable properties, such as the Superfund lien on property activity, the lien property information, and the parties associated with the lien.

Government Publication Date: Jan 25, 2023

Superfund Decision Documents:

[SUPERFUND ROD](#)

This database contains a list of decision documents for Superfund sites. Decision documents serve to provide the reasoning for the choice of (or) changes to a Superfund Site cleanup plan. The decision documents include completed Records of Decision (ROD), ROD Amendments, Explanations of Significant Differences (ESD) for active and archived sites stored in the Superfund Enterprise Management System (SEMS), along with other associated memos and files. This information is maintained and made available by the U.S. Environmental Protection Agency.

Government Publication Date: Dec 22, 2022

State

State Response Sites:

[RESPONSE](#)

A list of identified confirmed release sites where the Department of Toxic Substances Control (DTSC) is involved in remediation, either in a lead or oversight capacity. These confirmed release sites are generally high-priority and high potential risk. This database is state equivalent NPL.

Government Publication Date: Feb 6, 2023

EnviroStor Database:

[ENVIROSTOR](#)

The EnviroStor Data Management System is made available by the Department of Toxic Substances Control (DTSC). Includes Corrective Action sites, Tiered Permit sites, Historical Sites and Evaluation/Investigation sites. This database is state equivalent CERCLIS.

Government Publication Date: Feb 6, 2023

Delisted State Response Sites:

[DELISTED ENVS](#)

Sites removed from the list of State Response Sites made available by the EnviroStor Data Management System, Department of Toxic Substances Control (DTSC).

Government Publication Date: Feb 6, 2023

Solid Waste Information System (SWIS):

[SWF/LF](#)

The Solid Waste Information System (SWIS) database made available by the Department of Resources Recycling and Recovery (CalRecycle) contains information on solid waste facilities, operations, and disposal sites throughout the State of California. The types of facilities found in this database include landfills, transfer stations, material recovery facilities, composting sites, transformation facilities, waste tire sites, and closed disposal sites.

Government Publication Date: Feb 9, 2023

Solid Waste Disposal Sites with Waste Constituents Above Hazardous Waste Levels:

[SWRCB SWF](#)

This is a list of solid waste disposal sites identified by California State Water Resources Control Board with waste constituents above hazardous waste levels outside the waste management unit.

Government Publication Date: Sep 20, 2006

Waste Management Unit Database:

[WMUD](#)

The Waste Management Unit Database System tracks and inventories waste management units. CCR Title 27 contains criteria stating that Waste Management Units are classified according to their ability to contain wastes. Containment shall be determined by geology, hydrology, topography, climatology, and other factors relating to the ability of the Unit to protect water quality. Water Code Section 13273.1 requires that operators submit a water quality solid waste assessment test (SWAT) report to address leak status. The WMUDS was last updated by the State Water Resources control board in 2000.

Government Publication Date: Jan 1, 2000

EnviroStor Hazardous Waste Facilities:

[HWP](#)

A list of hazardous waste facilities including permitted, post-closure and historical facilities found in the Department of Toxic Substances Control (DTSC) EnviroStor database.

Government Publication Date: Feb 6, 2023

Sites Listed in the Solid Waste Assessment Test (SWAT) Program Report:

[SWAT](#)

In a 1993 Memorandum of Understanding, the State Water Resources Control Board (SWRCB) agreed to submit a comprehensive report on the Solid Waste Assessment Test (SWAT) Program to the California Integrated Waste Management Board (CIWMB). This report summarizes the work completed to date on the SWAT Program, and addresses both the impacts that leakage from solid waste disposal sites (SWDS) may have upon waters of the State and the actions taken to address such leakage.

Government Publication Date: Dec 31, 1995

Construction and Demolition Debris Recyclers:

[C&D DEBRIS RECY](#)

This listing of Construction and Demolition Debris Recyclers is maintained by the California Intergrated Waste Management Board-common C&D materials include lumber, drywall, metals, masonry (brick, concrete, etc.), carpet, plastic, pipe, rocks, dirt, paper, cardboard, or green waste related to land development.

Government Publication Date: Jun 20, 2018

Recycling Centers:

[RECYCLING](#)

This list of Certified Recycling Centers that are operating under the state of California's Beverage Container Recycling Program is maintained by the California Department of Resources Recycling and Recovery.

Government Publication Date: Jan 12, 2023

Listing of Certified Processors:

[PROCESSORS](#)

This list of Certified Processors that are operating under the state of California's Beverage Container Recycling Program is maintained by the California Department of Resources Recycling and Recovery.

Government Publication Date: Jan 12, 2023

Listing of Certified Dropoff, Collection, and Community Service Programs:

[CONTAINER RECY](#)

This list of Certified Dropoff, Collection, and Community Service Programs (non-buyback) operating under the state of California's Beverage Container Recycling Program is maintained by the California Department of Resources Recycling and Recovery.

Government Publication Date: Jan 13, 2023

Land Disposal Sites:

LDS

Land Disposal Sites in GeoTracker, the State Water Resources Control Board (SWRCB)'s data management system. The Land Disposal program regulates of waste discharge to land for treatment, storage and disposal in waste management units. Waste management units include waste piles, surface impoundments, and landfills.

Government Publication Date: Feb 27, 2023

Leaking Underground Fuel Tank Reports:

LUST

List of Leaking Underground Storage Tanks within the Cleanup Sites data in GeoTracker database. GeoTracker is the State Water Resources Control Board's (SWRCB) data management system for managing sites that impact groundwater, especially those that require groundwater cleanup (Underground Storage Tanks, Department of Defense and Site Cleanup Program) as well as permitted facilities such as operating Underground Storage Tanks. The Leak Prevention Program that overlooks LUST sites is the SWRCB in California's Environmental Protection Agency.

Government Publication Date: Feb 27, 2023

Delisted Leaking Storage Tanks:

DELISTED LST

List of Leaking Underground Storage Tanks (LUST) cleanup sites removed from GeoTracker, the State Water Resources Control Board (SWRCB)'s database system, as well as sites removed from the SWRCB's list of UST Case closures.

Government Publication Date: Mar 10, 2023

Permitted Underground Storage Tank (UST) in GeoTracker:

UST

List of Permitted Underground Storage Tank (UST) sites made available by the State Water Resources Control Board (SWRCB) in California's Environmental Protection Agency (EPA).

Government Publication Date: Jan 17, 2023

Proposed Closure of Underground Storage Tank Cases:

UST CLOSURE

This listing includes Proposed Closure of Underground Storage Tank (UST) Cases which are being considered for closure by either the State Water Resources Control Board at a Future Board Meeting or the Executive Director that have been posted for a 60-day public comment period, and Closure of UST Cases with Closure Denials and Approved Orders. The lists are provided by the California Water Boards.

Government Publication Date: Mar 10, 2023

Historical Hazardous Substance Storage Information Database:

HHSS

The Historical Hazardous Substance Storage database contains information collected in the 1980s from facilities that stored hazardous substances. The information was originally collected on paper forms, was later transferred to microfiche, and recently indexed as a searchable database. When using this database, please be aware that it is based upon self-reported information submitted by facilities which has not been independently verified. It is unlikely that every facility responded to the survey and the database should not be expected to be a complete inventory of all facilities that were operating at that time. This database is maintained by the California State Water Resources Control Board's (SWRCB) Geotracker.

Government Publication Date: Aug 27, 2015

Statewide Environmental Evaluation and Planning System:

UST SWEEPS

The Statewide Environmental Evaluation and Planning System (SWEEPS) is a historical listing of active and inactive underground storage tanks made available by the California State Water Resources Control Board (SWRCB).

Government Publication Date: Oct 1, 1994

Aboveground Storage Tanks:

AST

A statewide list from 2009 of aboveground storage tanks (ASTs) made available by the Cal FIRE Office of the State Fire Marshal (OSFM). This list is no longer maintained or updated by the Cal FIRE OSFM.

Government Publication Date: Aug 31, 2009

SWRCB Historical Aboveground Storage Tanks:

AST SWRCB

A list of aboveground storage tanks made available by the California State Water Resources Control Board (SWRCB). Effective January 1, 2008, the Certified Unified Program Agencies (CUPAs) are vested with the responsibility and authority to implement the Aboveground Petroleum Storage Act (APSA).

Government Publication Date: Dec 1, 2007

Oil and Gas Facility Tanks:

TANK OIL GAS

Locations of oil and gas tanks that fall under the jurisdiction of the Geologic Energy Management Division of the California Department of Conservation (CalGEM) (CCR 1760). CalGEM was formerly the Division of Oil, Gas, and Geothermal Resources (DOGGR).

Government Publication Date: Jan 9, 2023

Delisted Storage Tanks:

[DELISTED TNK](#)

This database contains a list of storage tank sites that were removed by the State Water Resources Control Board (SWRCB) in California's Environmental Protection Agency (EPA) and the Cal FIRE Office of State Fire Marshal (OSFM).

Government Publication Date: Jan 17, 2023

California Environmental Reporting System (CERS) Tanks:

[CERS TANK](#)

List of sites in the California Environmental Protection Agency (CalEPA) Regulated Site Portal which fall under the Aboveground Petroleum Storage and Underground Storage Tank regulatory programs. The CalEPA oversees the statewide implementation of the Unified Program which applies regulatory standards to protect Californians from hazardous waste and materials.

Government Publication Date: Jan 10, 2023

Delisted California Environmental Reporting System (CERS) Tanks:

[DELISTED CTNK](#)

This database contains a list of Aboveground Petroleum Storage and Underground Storage Tank sites that were removed from in the California Environmental Protection Agency (CalEPA) Regulated Site Portal.

Government Publication Date: Jan 10, 2023

Historical Hazardous Substance Storage Container Information - Facility Summary:

[HIST TANK](#)

The State Water Resources Control Board maintained the Hazardous Substance Storage Containers listing and inventory in the 1980s. This facility summary lists historic tank sites where the following container types were present: farm motor vehicle fuel tanks; waste tanks; sumps; pits, ponds, lagoons, and others; and all other product tanks. This set, published in May 1988, lists facility and owner information, as well as the number of containers. This data is historic and will not be updated.

Government Publication Date: May 27, 1988

Site Mitigation and Brownfields Reuse Program Facility Sites with Land Use Restrictions:

[LUR](#)

The Department of Toxic Substances Control (DTSC) Site Mitigation and Brownfields Reuse Program (SMBRP) list includes sites cleaned up under the program's oversight and generally does not include current or former hazardous waste facilities that required a hazardous waste facility permit. The list represents land use restrictions that are active. Some sites have multiple land use restrictions.

Government Publication Date: Feb 6, 2023

CALSITES Database:

[CALSITES](#)

This historical database was maintained by the Department of Toxic Substance Control (DTSC) for more than a decade. CALSITES contains information on Brownfield properties with confirmed or potential hazardous contamination. In 2006, DTSC introduced EnviroStor as the latest Brownfields site database.

Government Publication Date: May 1, 2004

Hazardous Waste Management Program Facility Sites with Deed / Land Use Restrictions:

[HLUR](#)

The Department of Toxic Substances Control (DTSC) Hazardous Waste Management Program (HWMP) has developed a list of current or former hazardous waste facilities that have a recorded land use restriction at the local county recorder's office. The land use restrictions on this list were required by the DTSC HWMP as a result of the presence of hazardous substances that remain on site after the facility (or part of the facility) has been closed or cleaned up. The types of land use restriction include deed notice, deed restriction, or a land use restriction that binds current and future owners.

Government Publication Date: Feb 18, 2021

Deed Restrictions and Land Use Restrictions:

[DEED](#)

List of Deed Restrictions, Land Use Restrictions and Covenants in GeoTracker made available by the State Water Resources Control Board (SWRCB) in California's Environmental Protection Agency. A deed restriction (land use covenant) may be required to facilitate the remediation of past environmental contamination and to protect human health and the environment by reducing the risk of exposure to residual hazardous materials.

Government Publication Date: Feb 27, 2023

Voluntary Cleanup Program:

[VCP](#)

List of sites in the Voluntary Cleanup Program made available by the Department of Toxic Substances and Control (DTSC). The Voluntary Cleanup Program was designed to respond to lower priority sites. Under the Voluntary Cleanup Program, DTSC enters site-specific agreements with project proponents for DTSC oversight of site assessment, investigation, and/or removal or remediation activities, and the project proponents agree to pay DTSC's reasonable costs for those services.

Government Publication Date: Feb 6, 2023

GeoTracker Cleanup Program Sites:

[CLEANUP SITES](#)

A list of Cleanup Program sites in the state of California made available by The State Water Resources Control Board (SWRCB) of the California Environmental Protection Agency (EPA). SWRCB tracks leaking underground storage tank cleanups as well as other water board cleanups.

Government Publication Date: Feb 27, 2023

Delisted Cleanup Program Sites:

[DELISTED CLEANUP](#)

A list of Cleanup Program sites which were once included - and have since been removed from - the list of Cleanup Program Sites in GeoTracker. GeoTracker is the State Water Resource Control Boards' data management system for sites that impact, or have the potential to impact, water quality in California, with emphasis on groundwater.

Government Publication Date: Feb 27, 2023

Delisted County Records:

[DELISTED COUNTY](#)

Records removed from county or CUPA databases. Records may be removed from the county lists made available by the respective county departments because they are inactive, or because they have been deemed to be below reportable thresholds.

Government Publication Date: Apr 3, 2023

Tribal

Leaking Underground Storage Tanks on Tribal/Indian Lands:

[INDIAN LUST](#)

This list of leaking underground storage tanks (LUSTs) on Tribal/Indian Lands in Region 9, which includes California, is made available by the United States Environmental Protection Agency (EPA).

Government Publication Date: Nov 23, 2022

Underground Storage Tanks on Tribal/Indian Lands:

[INDIAN UST](#)

This list of underground storage tanks (USTs) on Tribal/Indian Lands in Region 9, which includes California, is made available by the United States Environmental Protection Agency (EPA).

Government Publication Date: Nov 23, 2022

Delisted Tribal Leaking Storage Tanks:

[DELISTED INDIAN LST](#)

Leaking Underground Storage Tank (LUST) facilities which once appeared on - and have since been removed from - the Regional Tribal/Indian LUST lists made available by the United States Environmental Protection Agency (EPA).

Government Publication Date: Nov 23, 2022

Delisted Tribal Underground Storage Tanks:

[DELISTED INDIAN UST](#)

Underground Storage Tank (UST) facilities which once appeared on - and have since been removed from - the Regional Tribal/Indian UST lists made available by the United States Environmental Protection Agency (EPA).

Government Publication Date: Nov 23, 2022

County

Santa Clara County - Historic Solvent Case Listing:

[HSOL SANTA CLARA](#)

The Santa Clara Valley Water District was responsible for the oversight of solvent and toxic release cases and maintained a list of historic solvent cases in Santa Clara County.

Government Publication Date: Aug 22, 2016

Santa Clara County - Local Oversight Program Listing:

[LOP SANTA CLARA](#)

A list of Leaking Underground Storage Tanks (LUST) facilities in Santa Clara County Provided by Santa Clara Department of Environmental Health (DEH). Since July 1, 2004 the DEH has served as the oversight agency for investigations and clean-up of petroleum releases from underground storage tanks through implementation of the Local Oversight Program (LOP) contract with the State Water Resources Control Board.

Government Publication Date: Jun 14, 2017

Santa Clara County - Underground Storage Tanks:

[UST SANTA CLARA](#)

List of underground storage tanks made available by the County of Santa Clara's Hazardous Materials Compliance Division.

Government Publication Date: Jan 24, 2023

Santa Clara County - CUPA Facilities List:

[CUPA SANTA CLARA](#)

A list of facilities associated with various Certified Unified Program Agency (CUPA) programs in Santa Clara County. This list is made available by Santa Clara County Department of Environmental Health (DEH). DEH's Hazardous Materials Compliance Division (HMCD) is CUPA for the county with jurisdiction within the Cities of Los Altos Hills, Monte Sereno, and Saratoga; and in all unincorporated areas of Santa Clara County, including Moffett Field, San Martin, and Stanford.

Government Publication Date: Mar 13, 2021

Santa Clara County - City of San Jose Hazardous Material Facilities:

[HAZ SANJOSE](#)

A list of facilities with hazardous materials, including underground and aboveground tanks. This list is maintained by the City of San Jose Fire Department.

Government Publication Date: Oct 15, 2020

Santa Clara County - Gilroy City CUPA Facilities List:

[CUPA GILROY](#)

The Gilroy City Fire Marshal's office maintains a list of CUPA Facilities located in Gilroy City.

Government Publication Date: Jun 3, 2022

Santa Clara County - Sunnyvale City CUPA List:

[CUPA SUNNYVALE](#)

A list of facilities associated with various Certified Unified Program Agency (CUPA) programs in Sunnyvale City, Santa Clara County. This list is made available by the Fire Prevention & Hazardous Materials division of the Sunnyvale Department of Public Safety.

Government Publication Date: Jun 10, 2022

Additional Environmental Record Sources

Federal

Facility Registry Service/Facility Index:

[FINDS/FRS](#)

The Facility Registry Service (FRS) is a centrally managed database that identifies facilities, sites, or places subject to environmental regulations or of environmental interest. FRS creates high-quality, accurate, and authoritative facility identification records through rigorous verification and management procedures that incorporate information from program national systems, state master facility records, and data collected from EPA's Central Data Exchange registrations and data management personnel. This list is made available by the Environmental Protection Agency (US EPA).

Government Publication Date: Aug 18, 2022

Toxics Release Inventory (TRI) Program:

[TRIS](#)

The EPA's Toxics Release Inventory (TRI) is a database containing data on disposal or other releases of over 650 toxic chemicals from thousands of U.S. facilities and information about how facilities manage those chemicals through recycling, energy recovery, and treatment. One of TRI's primary purposes is to inform communities about toxic chemical releases to the environment.

Government Publication Date: Aug 24, 2021

PFOA/PFOS Contaminated Sites:

[PFAS NPL](#)

List of National Priorities List (NPL) and related Superfund Alternative Agreement (SAA) sites where PFOA or PFOS contaminants have been found in water and/or soil. The site listing is provided by the Federal Environmental Protection Agency (EPA).

Government Publication Date: Dec 28, 2022

Federal Agency Locations with Known or Suspected PFAS Detections:

[PFAS FED SITES](#)

List of Federal agency locations with known or suspected detections of Per- and Polyfluoroalkyl Substances (PFAS), made available by the U.S. Environmental Protection Agency (EPA) in their PFAS Analytic Tools data. EPA outlines that these data are gathered from several federal entities, such as the Federal Superfund program, Department of Defense (DOD), National Aeronautics and Space Administration, Department of Transportation, and Department of Energy. Sites on this list do not necessarily reflect the source/s of contamination and detections do not indicate level of risk or human exposure at the site. Agricultural notifications in this data are limited to DOD sites only. At this time, the EPA is aware that this list is not comprehensive of all Federal agencies.

Government Publication Date: Jun 30, 2022

SSEHRI PFAS Contamination Sites:

[PFAS SSEHRI](#)

This PFAS Contamination Site Tracker database is compiled by the Social Science Environmental Health Research Institute (SSEHRI) at Northeastern University. According to the SSEHRI, the database records qualitative and quantitative data from each known site of PFAS contamination, including timeline of discovery, sources, levels, health impacts, community response, and government response. The goal of this database is to compile information and support public understanding of the rapidly unfolding issue of PFAS contamination. All data presented was extracted from government websites, news articles, or publicly available documents, and this is cited in the tracker. Disclaimer: The source conveys this database undergoes regular updates as new information becomes available, some sites may be missing and/or contain information that is incorrect or outdated, as well as their information represents all contamination sites SSEHRI is aware of, not all possible contamination sites. This data is not intended to be used for legal purposes. Limited location details are available with this data. Access the following for the most current informations <https://pfasproject.com/pfas-contamination-site-tracker/>

Government Publication Date: Dec 12, 2019

National Response Center PFAS Spills:

[ERNS PFAS](#)

National Response Center (NRC) calls from 1990 to the most recent complete calendar year where there is indication of Aqueous Film Forming Foam (AFFF) usage. NRC calls may reference AFFF usage in the "Material Involved" or "Incident Description" fields. Data made available by the US Environmental Protection Agency (EPA). Disclaimer: dataset may include initial or misidentified incident data not yet validated or investigated by a federal/state response agency.

Government Publication Date: Feb 23, 2022

PFAS NPDES Discharge Monitoring:

[PFAS NPDES](#)

This list of National Pollutant Discharge Elimination System (NPDES) permitted facilities with required monitoring for Per- and Polyfluoroalkyl (PFAS) Substances is made available via the U.S. Environmental Protection Agency (EPA)'s PFAS Analytic Tools. Any point-source wastewater discharger to waters of the United States must have a NPDES permit, which defines a set of parameters for pollutants and monitoring to ensure that the discharge does not degrade water quality or impair human health. This list includes NPDES permitted facilities associated with permits that monitor for Per- and Polyfluoroalkyl Substances (PFAS), limited to the years 2007 - present. EPA further advises the following regarding these data: currently, fewer than half of states have required PFAS monitoring for at least one of their permittees, and fewer states have established PFAS effluent limits for permittees. For states that may have required monitoring, some reporting and data transfer issues may exist on a state-by-state basis.

Government Publication Date: Feb 19, 2023

Perfluorinated Alkyl Substances (PFAS) from Toxic Release Inventory:

[PFAS TRI](#)

List of Toxics Release Inventory (TRI) facilities at which the reported chemical is a Per- or polyfluorinated alkyl substance (PFAS) included in the Environmental Protection Agency (EPA)'s consolidated PFAS Master List of PFAS Substances. The EPA's Toxics Release Inventory (TRI) is a database containing data on disposal or other releases of over 650 toxic chemicals from thousands of U.S. facilities and information about how facilities manage those chemicals through recycling, energy recovery, and treatment.

Government Publication Date: Aug 24, 2021

Perfluorinated Alkyl Substances (PFAS) Water Quality:

[PFAS WATER](#)

The Water Quality Portal (WQP) is a cooperative service sponsored by the United States Geological Survey (USGS), the Environmental Protection Agency (EPA), and the National Water Quality Monitoring Council (NWQMC). This listing includes records from the Water Quality Portal where the characteristic (environmental measurement) is in the Environmental Protection Agency (EPA)'s consolidated Master List of PFAS Substances.

Government Publication Date: Jul 20, 2020

PFAS TSCA Manufacture and Import Facilities:

[PFAS TSCA](#)

The US Environmental Protection Agency (EPA) issued the Chemical Data Reporting (CDR) Rule under the Toxic Substances Control Act (TSCA) requiring facilities that manufacture or import chemical substances to report to EPA. This list is specific to TSCA Manufacture and Import Facilities with reported per- and poly-fluoroalkyl substances (PFAS). Data file made available by the EPA and includes CDR/Inventory Update Reporting data from 1998 up to 2020. EPA makes notes the following about these data: this data file includes production and importation data for chemicals identified in EPA's CompTox Chemicals Dashboard list of PFAS without explicit structures and list of PFAS structures in DSSTox. Note that some regulations have specific chemical structure requirements that define PFAS differently than the lists in EPA's CompTox Chemicals Dashboard. Reporting information on manufactured or imported chemical substance amounts should not be compared between facilities, as some companies claim Chemical Data Reporting Rule data fields for PFAS information as Confidential Business Information.

Government Publication Date: Jun 20, 2022

Hazardous Materials Information Reporting System:

[HMIRS](#)

US DOT - Department of Transportation Pipeline and Hazardous Materials Safety Administration (PHMSA) Incidents Reports Database taken from Hazmat Intelligence Portal, U.S. Department of Transportation.

Government Publication Date: Sep 1, 2020

National Clandestine Drug Labs:

[NCDL](#)

The U.S. Department of Justice ("the Department"), Drug Enforcement Administration (DEA), provides this data as a public service. It contains addresses of some locations where law enforcement agencies reported they found chemicals or other items that indicated the presence of either clandestine drug laboratories or dumpsites. In most cases, the source of the entries is not the Department, and the Department has not verified the entry and does not guarantee its accuracy.

Government Publication Date: Aug 30, 2022

Toxic Substances Control Act:

[TSCA](#)

The Environmental Protection Agency (EPA) is amending the Toxic Substances Control Act (TSCA) section 8(a) Inventory Update Reporting (IUR) rule and changing its name to the Chemical Data Reporting (CDR) rule.

The CDR enables EPA to collect and publish information on the manufacturing, processing, and use of commercial chemical substances and mixtures (referred to hereafter as chemical substances) on the TSCA Chemical Substance Inventory (TSCA Inventory). This includes current information on chemical substance production volumes, manufacturing sites, and how the chemical substances are used. This information helps the Agency determine whether people or the environment are potentially exposed to reported chemical substances. EPA publishes submitted CDR data that is not Confidential Business Information (CBI).

Government Publication Date: Apr 11, 2019

Hist TSCA:

[HIST TSCA](#)

The Environmental Protection Agency (EPA) is amending the Toxic Substances Control Act (TSCA) section 8(a) Inventory Update Reporting (IUR) rule and changing its name to the Chemical Data Reporting (CDR) rule.

The 2006 IUR data summary report includes information about chemicals manufactured or imported in quantities of 25,000 pounds or more at a single site during calendar year 2005. In addition to the basic manufacturing information collected in previous reporting cycles, the 2006 cycle is the first time EPA collected information to characterize exposure during manufacturing, processing and use of organic chemicals. The 2006 cycle also is the first time manufacturers of inorganic chemicals were required to report basic manufacturing information.

Government Publication Date: Dec 31, 2006

FTTS Administrative Case Listing:

[FTTS ADMIN](#)

An administrative case listing from the Federal Insecticide, Fungicide, & Rodenticide Act (FIFRA) and Toxic Substances Control Act (TSCA), together known as FTTS. This database was obtained from the Environmental Protection Agency's (EPA) National Compliance Database (NCDB). The FTTS and NCDB was shut down in 2006.

Government Publication Date: Jan 19, 2007

FTTS Inspection Case Listing:

[FTTS INSP](#)

An inspection case listing from the Federal Insecticide, Fungicide, & Rodenticide Act (FIFRA) and Toxic Substances Control Act (TSCA), together known as FTTS. This database was obtained from the Environmental Protection Agency's (EPA) National Compliance Database (NCDB). The FTTS and NCDB was shut down in 2006.

Government Publication Date: Jan 19, 2007

Potentially Responsible Parties List:

[PRP](#)

Early in the site cleanup process, the U.S. Environmental Protection Agency (EPA) conducts a search to find the Potentially Responsible Parties (PRPs). The EPA looks for evidence to determine liability by matching wastes found at the site with parties that may have contributed wastes to the site. This listing contains PRPs, Noticed Parties, at sites in the EPA's Superfund Enterprise Management System (SEMS).

Government Publication Date: Jan 25, 2023

State Coalition for Remediation of Drycleaners Listing:

[SCRD DRYCLEANER](#)

The State Coalition for Remediation of Drycleaners (SCRD) was established in 1998, with support from the U.S. Environmental Protection Agency (EPA) Office of Superfund Remediation and Technology Innovation. Coalition members are states with mandated programs and funding for drycleaner site remediation. Current members are Alabama, Connecticut, Florida, Illinois, Kansas, Minnesota, Missouri, North Carolina, Oregon, South Carolina, Tennessee, Texas, and Wisconsin. Since 2017, the SCRD no longer maintains this data, refer to applicable state source data where available.

Government Publication Date: Nov 08, 2017

Integrated Compliance Information System (ICIS):

[ICIS](#)

The U.S. Environmental Protection Agency's Enforcement and Compliance History Online system incorporates data from the Integrated Compliance Information System - National Pollutant Discharge Elimination System (ICIS-NPDES). ICIS-NPDES is an information management system maintained by the Office of Compliance to track permit compliance and enforcement status of facilities regulated by the NPDES under the Clean Water Act. This data includes permit, inspection, violation and enforcement action information for applicable ICIS records.

Government Publication Date: Oct 15, 2022

Drycleaner Facilities:

[FED DRYCLEANERS](#)

A list of drycleaner facilities from Enforcement and Compliance History Online (ECHO) data as made available by the U.S. Environmental Protection Agency (EPA), sourced from the ECHO Exporter file. The EPA tracks facilities that possess NAIC and SIC codes that classify businesses as drycleaner establishments.

Government Publication Date: Dec 11, 2022

Delisted Drycleaner Facilities:

DELISTED FED DRY

List of sites removed from the list of Drycleaner Facilities (sites in the EPA's Integrated Compliance Information System (ICIS) with NAIC or SIC codes identifying the business as a drycleaner establishment).

Government Publication Date: Dec 11, 2022

Formerly Used Defense Sites:

FUDS

Formerly Used Defense Sites (FUDS) are properties that were formerly owned by, leased to, or otherwise possessed by and under the jurisdiction of the Secretary of Defense prior to October 1986, where the Department of Defense (DOD) is responsible for an environmental restoration. The FUDS Annual Report to Congress (ARC) is published by the U.S. Army Corps of Engineers (USACE). This data is compiled from the USACE's Geospatial FUDS data layers and Homeland Infrastructure Foundation-Level Data (HIFLD) FUDS dataset.

Government Publication Date: Jul 12, 2022

Former Military Nike Missile Sites:

FORMER NIKE

This information was taken from report DRXTH-AS-IA-83A016 (Historical Overview of the Nike Missile System, 12/1984) which was performed by Environmental Science and Engineering, Inc. for the U.S. Army Toxic and Hazardous Materials Agency Assessment Division. The Nike system was deployed between 1954 and the mid-1970's. Among the substances used or stored on Nike sites were liquid missile fuel (JP-4); starter fluids (UDKH, aniline, and furfuryl alcohol); oxidizer (IRFNA); hydrocarbons (motor oil, hydraulic fluid, diesel fuel, gasoline, heating oil); solvents (carbon tetrachloride, trichloroethylene, trichloroethane, stoddard solvent); and battery electrolyte. The quantities of material a disposed of and procedures for disposal are not documented in published reports. Virtually all information concerning the potential for contamination at Nike sites is confined to personnel who were assigned to Nike sites. During deactivation most hardware was shipped to depot-level supply points. There were reportedly instances where excess materials were disposed of on or near the site itself at closure. There was reportedly no routine site decontamination.

Government Publication Date: Dec 2, 1984

PHMSA Pipeline Safety Flagged Incidents:

PIPELINE INCIDENT

A list of flagged pipeline incidents made available by the U.S. Department of Transportation (US DOT) Pipeline and Hazardous Materials Safety Administration (PHMSA). PHMSA regulations require incident and accident reports for five different pipeline system types.

Government Publication Date: Mar 31, 2021

Material Licensing Tracking System (MLTS):

MLTS

A list of sites that store radioactive material subject to the Nuclear Regulatory Commission (NRC) licensing requirements. This list is maintained by the NRC. As of September 2016, the NRC no longer releases location information for sites. Site locations were last received in July 2016.

Government Publication Date: May 11, 2021

Historic Material Licensing Tracking System (MLTS) sites:

HIST MLTS

A historic list of sites that have inactive licenses and/or removed from the Material Licensing Tracking System (MLTS). In some cases, a site is removed from the MLTS when the state becomes an "Agreement State". An Agreement State is a State that has signed an agreement with the Nuclear Regulatory Commission (NRC) authorizing the State to regulate certain uses of radioactive materials within the State.

Government Publication Date: Jan 31, 2010

Mines Master Index File:

MINES

The Master Index File (MIF) is provided by the United State Department of Labor, Mine Safety and Health Administration (MSHA). This file, which was originally created in the 1970's, contained many Mine-IDs that were invalid. MSHA removes invalid IDs from the MIF upon discovery. MSHA applicable data includes the following: all Coal and Metal/Non-Metal mines under MSHA's jurisdiction since 1/1/1970; mine addresses for all mines in the database except for Abandoned mines prior to 1998 from MSHA's legacy system (addresses may or may not correspond with the physical location of the mine itself); violations that have been assessed penalties as a result of MSHA inspections beginning on 1/1/2000; and violations issued as a result of MSHA inspections conducted beginning on 1/1/2000.

Government Publication Date: Nov 7, 2022

Surface Mining Control and Reclamation Act Sites:

SMCRA

An inventory of land and water impacted by past mining (primarily coal mining) is maintained by the Office of Surface Mining Reclamation and Enforcement (OSMRE) to provide information needed to implement the Surface Mining Control and Reclamation Act of 1977 (SMCRA). The inventory contains information on the location, type, and extent of Abandoned Mine Land (AML) impacts, as well as information on the cost associated with the reclamation of those problems. The inventory is based upon field surveys by State, Tribal, and OSMRE program officials. It is dynamic to the extent that it is modified as new problems are identified and existing problems are reclaimed.

Mineral Resource Data System:

[MRDS](#)

The Mineral Resource Data System (MRDS) is a collection of reports describing metallic and nonmetallic mineral resources throughout the world. Included are deposit name, location, commodity, deposit description, geologic characteristics, production, reserves, resources, and references. This database contains the records previously provided in the Mineral Resource Data System (MRDS) of USGS and the Mineral Availability System/Mineral Industry Locator System (MAS/MILS) originated in the U.S. Bureau of Mines, which is now part of USGS. The USGS has ceased systematic updates of the MRDS database with their focus more recently on deposits of critical minerals while providing a well-documented baseline of historical mine locations from USGS topographic maps.

Government Publication Date: Mar 15, 2016

DOE Legacy Management Sites:

[LM SITES](#)

The U.S. Department of Energy (DOE) Office of Legacy Management (LM) currently manages radioactive and chemical waste, environmental contamination, and hazardous material at over 100 sites across the U.S. The LM manages sites with diverse regulatory drivers (statutes or programs that direct cleanup and management requirements at DOE sites) or as part of internal DOE or congressionally-recognized programs, such as but not limited to: Formerly Utilized Sites Remedial Action Program (FUSRAP), Uranium Mill Tailings Radiation Control Act (UMTRCA Title I, Title II), Comprehensive Environmental Response, Compensation, and Liability Act (CERCLA), Resource Conservation and Recovery Act (RCRA), Decontamination and Decommissioning (D&D), Nuclear Waste Policy Act (NWPA). This site listing includes data exported from the DOE Office of LM's Geospatial Environmental Mapping System (GEMS). GEMS Data disclaimer: The DOE Office of LM makes no representation or warranty, expressed or implied, regarding the use, accuracy, availability, or completeness of the data presented herein.

Government Publication Date: Dec 1, 2022

Alternative Fueling Stations:

[ALT FUELS](#)

This list of alternative fueling stations is sourced from the Alternative Fuels Data Center (AFDC). The U.S. Department of Energy's Office of Energy Efficiency & Renewable Energy launched the AFDC in 1991 as a repository for alternative fuel vehicle performance data, which provides a wealth of information and data on alternative and renewable fuels, advanced vehicles, fuel-saving strategies, and emerging transportation technologies. The data includes Biodiesel (B20 and above), Compressed Natural Gas (CNG), Electric, Ethanol (E85), Hydrogen, Liquefied Natural Gas (LNG), Propane (LPG) fuel type locations.

Government Publication Date: Jan 3, 2023

Superfunds Consent Decrees:

[CONSENT DECREES](#)

This list of Superfund consent decrees is provided by the Department of Justice, Environment & Natural Resources Division (ENRD) through a Freedom of Information Act (FOIA) applicable file. This listing includes Consent Decrees for CERCLA or Superfund Sites filed and/or as proposed within the ENRD's Case Management System (CMS) since 2010. CMS may not reflect the latest developments in a case nor can the agency guarantee the accuracy of the data. ENRD Disclaimer: Congress excluded three discrete categories of law enforcement and national security records from the requirements of the FOIA; response is limited to those records that are subject to the requirements of the FOIA; however, this should not be taken as an indication that excluded records do, or do not, exist.

Government Publication Date: Jan 11, 2023

Air Facility System:

[AFS](#)

This EPA retired Air Facility System (AFS) dataset contains emissions, compliance, and enforcement data on stationary sources of air pollution. Regulated sources cover a wide spectrum; from large industrial facilities to relatively small operations such as dry cleaners. AFS does not contain data on facilities that are solely asbestos demolition and/or renovation contractors, or landfills. ECHO Clean Air Act data from AFS are frozen and reflect data as of October 17, 2014; the EPA retired this system for Clean Air Act stationary sources and transitioned to ICIS-Air.

Government Publication Date: Oct 17, 2014

Registered Pesticide Establishments:

[SSTS](#)

List of active EPA-registered foreign and domestic pesticide-producing and device-producing establishments based on data from the Section Seven Tracking System (SSTS). The Federal Insecticide, Fungicide, and Rodenticide Act (FIFRA) Section 7 requires that facilities producing pesticides, active ingredients, or devices be registered. The list of establishments is made available by the EPA.

Government Publication Date: Mar 30, 2022

Polychlorinated Biphenyl (PCB) Transformers:

[PCBT](#)

Locations of Transformers Containing Polychlorinated Biphenyls (PCBs) registered with the United States Environmental Protection Agency. PCB transformer owners must register their transformer(s) with EPA. Although not required, PCB transformer owners who have removed and properly disposed of a registered PCB transformer may notify EPA to have their PCB transformer de-registered. Data made available by EPA.

Government Publication Date: Oct 15, 2019

Polychlorinated Biphenyl (PCB) Notifiers:

[PCB](#)

Facilities included in the national list of facilities that have notified the United States Environmental Protection Agency (EPA) of Polychlorinated Biphenyl (PCB) activities. Any company or person storing, transporting or disposing of PCBs or conducting PCB research and development must notify the EPA and receive an identification number.

Government Publication Date: Nov 3, 2022

State

Dry Cleaning Facilities:

[DRYCLEANERS](#)

A list of drycleaner related facilities that have EPA ID numbers. These are facilities with certain SIC codes: power laundries, family and commercial, linen supply, commercial laundry, dry cleaning and pressing machines - Coin Operated Laundry and Dry Cleaning. This is provided by the Department of Toxic Substance Control.

Government Publication Date: Dec 20, 2021

Delisted Drycleaners:

[DELISTED DRYCLEANERS](#)

Sites removed from the list of drycleaner related facilities that have EPA ID numbers, made available by the California Department of Toxic Substance Control.

Government Publication Date: Jan 31, 2022

Non-Toxic Dry Cleaning Incentive Program:

[DRYC GRANT](#)

A list of grant recipients of the Non-Toxic Dry Cleaning Incentive Program made available by the California Air Resources Board (CARB). The program provides grants to eligible dry cleaning businesses to assist them in transitioning away from PERC machines to alternative non-toxic and non-smog forming technologies.

Government Publication Date: Jan 31, 2022

Per- and Polyfluoroalkyl Substances (PFAS):

[PFAS](#)

List of FAA Part 139 Airports, Selected Landfills, and Chrome Plating Facilities from California Water Boards PFAS Investigations, as well as sites from the State Water Resources Control Board (SWRCB)'s GeoTracker at which one or more of the potential contaminants of concern are in the PFAS Master List of PFAS Substances made available by the Environmental Protection Agency (US EPA).

Government Publication Date: Feb 15, 2022

PFOA/PFOS Groundwater:

[PFAS GW](#)

A list of water wells from the Groundwater Ambient Monitoring and Assessment Program (GAMA) Groundwater Information System with the groundwater chemical perfluorooctanoic acid (PFOA) (NL = 0.014 UG/L) or perfluorooctanoic sulfonate (PFOS) (NL = 0.013 UG/L). The GAMA Groundwater Information System search is made available by California Water Boards.

Government Publication Date: Feb 4, 2023

Hazardous Waste and Substances Site List - Site Cleanup:

[HWSS CLEANUP](#)

The Hazardous Waste and Substances Sites (Cortese) List is a planning document used by the State, local agencies and developers to comply with the California Environmental Quality Act requirements in providing information about the location of hazardous materials release sites. This list is published by California Department of Toxic Substance Control.

Government Publication Date: Nov 2, 2022

Toxic Pit Cleanup Act Sites:

[TOXIC PITS](#)

The Toxic Pits Cleanup Act (TPCA) list identifies sites suspected of containing hazardous substances where cleanup has not yet been completed. This list was maintained by the State Water Resources Control Board (SWRCB), is not longer maintained, and updates are not planned.

Government Publication Date: Jul 1, 1995

List of Hazardous Waste Facilities Subject to Corrective Action:

[DTSC HWF](#)

This is a list of hazardous waste facilities identified in Health and Safety Code (HSC) § 25187.5. These facilities are those where Department of Toxic Substances Control (DTSC) has taken or contracted for corrective action because a facility owner/operator has failed to comply with a date for taking corrective action in an order issued under HSC § 25187, or because DTSC determined that immediate corrective action was necessary to abate an imminent or substantial endangerment.

Government Publication Date: Jul 18, 2016

EnviroStor Inspection, Compliance, and Enforcement:

[INSP COMP ENF](#)

A list of permitted facilities with inspections and enforcements tracked by the California Department of Toxic Substance Control's (DTSC) EnviroStor data management system.

Government Publication Date: Oct 24, 2022

School Property Evaluation Program Sites:

SCH

A list of sites registered with The Department of Toxic Substances Control (DTSC) School Property Evaluation and Cleanup (SPEC) Division. SPEC is responsible for assessing, investigating and cleaning up proposed school sites. The Division ensures that selected properties are free of contamination or, if the properties were previously contaminated, that they have been cleaned up to a level that protects the students and staff who will occupy the new school.

Government Publication Date: Feb 6, 2023

California Hazardous Material Incident Report System (CHMIRS):

CHMIRS

A list of reported hazardous material incidents, spills, and releases from the California Hazardous Material Incident Report System (CHMIRS). This list has been made available by the California Office of Emergency Services (OES).

Government Publication Date: Nov 18, 2022

Historical California Hazardous Material Incident Report System (CHMIRS):

HIST CHMIRS

A list of reported hazardous material incidents, spills, and releases from the California Hazardous Material Incident Report System (CHMIRS) prior to 1993. This list has been made available by the California Office of Emergency Services (OES).

Government Publication Date: Jan 1, 1993

Handlers from Hazardous Waste Manifest Data:

HAZNET

A list of handlers not otherwise classified as Treatment, Storage, Disposal facilities (TSDF) or generators from the facilities and manifests data made available by the California Department of Toxic Substances Control (DTSC) in their Hazardous Waste Tracking System (HWTS).

Government Publication Date: Oct 24, 2016

Generators from Hazardous Waste Manifest Data:

HAZ GEN

List of handlers listed as having generated waste from the facilities and manifests data made available by the California Department of Toxic Substances Control (DTSC) in their Hazardous Waste Tracking System (HWTS).

Government Publication Date: Dec 31, 2017

TSDF from Hazardous Waste Manifest Data:

HAZ TSD

List of Treatment, Storage, and Disposal Facilities (TSDFs) from the facilities and manifests data made available by the California Department of Toxic Substances Control (DTSC) in their Hazardous Waste Tracking System (HWTS).

Government Publication Date: Dec 31, 2017

Historical Hazardous Waste Manifest Data:

HIST MANIFEST

A list of historic hazardous waste manifests received by the Department of Toxic Substances Control (DTSC) from year the 1980 to 1992. The volume of manifests is typically 900,000 - 1,000,000 annually, representing approximately 450,000 - 500,000 shipments.

Government Publication Date: Dec 31, 1992

DTSC Registered Hazardous Waste Transporters:

HW TRANSPORT

The California Department of Toxic Substances Control (DTSC) maintains this list of Registered Hazardous Waste Transporters.

Government Publication Date: Mar 23, 2023

Registered Waste Tire Haulers:

WASTE TIRE

This list of registered waste tire haulers is maintained by the California Department of Resources Recycling and Recovery.

Government Publication Date: Oct 11, 2022

California Medical Waste Management Program Facility List:

MEDICAL WASTE

This list of Medical Waste Management Program Facilities is maintained by the California Department of Public Health. The Medical Waste Management Program (MWMP) regulates the generation, handling, storage, treatment, and disposal of medical waste by providing oversight for the implementation of the Medical Waste Management Act (MWWMA). The MWMP permits and inspects all medical waste off-site treatment facilities, medical waste transporters, and medical waste transfer stations. This list contains transporters, treatment, and transfer facilities.

Government Publication Date: Jan 9, 2023

Historical Cortese List:

[HIST CORTESE](#)

List of sites which were once included on the Cortese list. The Hazardous Waste and Substances Sites (Cortese) List is a planning document used by the State, local agencies and developers to comply with the California Environmental Quality Act requirements for providing information about the location of hazardous sites.

Government Publication Date: Nov 13, 2008

Cease and Desist Orders and Cleanup and Abatement Orders:

[CDO/CAO](#)

The California Environment Protection Agency "Cortese List" of active Cease and Desist Orders (CDO) and Cleanup and Abatement Orders (CAO). This list contains many CDOs and CAOs that do NOT concern the discharge of wastes that are hazardous materials. Many of the listed orders concern, as examples, discharges of domestic sewage, food processing wastes, or sediment that do not contain hazardous materials, but the Water Boards' database does not distinguish between these types of orders.

Government Publication Date: Dec 6, 2021

California Environmental Reporting System (CERS) Hazardous Waste Sites:

[CERS HAZ](#)

List of sites in the California Environmental Protection Agency (CalEPA) Regulated Site Portal which fall under the following regulatory programs: Hazardous Chemical Management, Hazardous Waste Onsite Treatment, Household Hazardous Waste Collection, Hazardous Waste Generator, RCRA LQ HW Generator. The CalEPA oversees the statewide implementation of the Unified Program which applies regulatory standards to protect Californians from hazardous waste and materials.

Government Publication Date: Feb 8, 2023

Delisted Environmental Reporting System (CERS) Hazardous Waste Sites:

[DELISTED HAZ](#)

This database contains a list of sites that were removed from the California Environmental Protection Agency (CalEPA) in the following regulatory programs: Hazardous Chemical Management, Hazardous Waste Onsite Treatment, Household Hazardous Waste Collection, Hazardous Waste Generator, RCRA LQ HW Generator.

Government Publication Date: Nov 29, 2018

Sites in GeoTracker:

[GEOTRACKER](#)

GeoTracker is the State Water Resource Control Boards' data management system for sites that impact, or have the potential to impact, water quality in California, with emphasis on groundwater. This is a list of sites in GeoTracker that aren't otherwise categorized as LUST, Land Disposal Sites (LDS), Cleanup Sites, or sites having Waste Discharge Requirements (WDR). This listing includes program types such as Underground Injection Control (UIC), Confined Animal Facilities (CAF), Irrigated Lands Regulatory Program, plans, and non-case information.

Government Publication Date: Feb 27, 2023

Mines Listing:

[MINE](#)

This list includes mine site locations extracted from the Mines Online database, maintained by the California Department of Conservation. Mines Online (MOL) is an interactive web map designed with GIS features that provide information such as the mine name, mine status, commodity sold, location, and other mine specific data. Please note: Mine location information is provided to assist experts in determining the location of mine operators in accordance with California Civil Code section 1103.4 and reflects information reported by mine operators in annual reports provided under Public Resources Code section 2207. While the Division of Mine Reclamation (DMR) attempts to populate MOL with accurate location information, the DMR cannot guarantee the accuracy of operator reported location information.

Government Publication Date: Dec 19, 2022

Recorded Environmental Cleanup Liens:

[LIEN](#)

The California Department of Toxic Substance Control (DTSC) maintains this list of liens placed upon real properties. A lien is utilized by the DTSC to obtain reimbursement from responsible parties for costs associated with the remediation of contaminated properties.

Government Publication Date: Aug 3, 2022

Waste Discharge Requirements:

[WASTE DISCHG](#)

List of sites in California State Water Resources Control Board (SWRCB) Waste Discharge Requirements (WDRs) Program in California, made available by the SWRCB via GeoTracker. The WDR program regulates point discharges that are exempt pursuant to Subsection 20090 of Title 27 and not subject to the Federal Water Pollution Control Act. The scope of the WDRs Program also includes the discharge of wastes classified as inert, pursuant to section 20230 of Title 27.

Government Publication Date: Feb 27, 2023

Toxic Pollutant Emissions Facilities:

[EMISSIONS](#)

A list of criteria and toxic pollutant emissions data for facilities in California made available by the California Environmental Protection Agency - Air Resources Board (ARB). Risk data may be based on previous inventory submittals. The toxics data are submitted to the ARB by the local air districts as requirement of the Air Toxics "Hot Spots" Program. This program requires emission inventory updates every four years.

Government Publication Date: Dec 31, 2020

Clandestine Drug Lab Sites:

CDL

The Department of Toxic Substances Control (DTSC) maintains a listing of drug lab sites. DTSC is responsible for removal and disposal of hazardous substances discovered by law enforcement officials while investigating illegal/ clandestine drug laboratories.

Government Publication Date: Jan 19, 2021

Tribal

No Tribal additional environmental record sources available for this State.

County

Definitions

Database Descriptions: This section provides a detailed explanation for each database including: source, information available, time coverage, and acronyms used. They are listed in alphabetic order.

Detail Report: This is the section of the report which provides the most detail for each individual record. Records are summarized by location, starting with the project property followed by records in closest proximity.

Distance: The distance value is the distance between plotted points, not necessarily the distance between the sites' boundaries. All values are an approximation.

Direction: The direction value is the compass direction of the site in respect to the project property and/or center point of the report.

Elevation: The elevation value is taken from the location at which the records for the site address have been plotted. All values are an approximation. Source: Google Elevation API.

Executive Summary: This portion of the report is divided into 3 sections:

'Report Summary'- Displays a chart indicating how many records fall on the project property and, within the report search radii.

'Site Report Summary'-Project Property'- This section lists all the records which fall on the project property. For more details, see the 'Detail Report' section.

'Site Report Summary-Surrounding Properties'- This section summarizes all records on adjacent properties, listing them in order of proximity from the project property. For more details, see the 'Detail Report' section.

Map Key: The map key number is assigned according to closest proximity from the project property. Map Key numbers always start at #1. The project property will always have a map key of '1' if records are available. If there is a number in brackets beside the main number, this will indicate the number of records on that specific property. If there is no number in brackets, there is only one record for that property.

The symbol and colour used indicates 'elevation': the red inverted triangle will dictate 'ERIS Sites with Lower Elevation', the yellow triangle will dictate 'ERIS Sites with Higher Elevation' and the orange square will dictate 'ERIS Sites with Same Elevation.'

Unplottables: These are records that could not be mapped due to various reasons, including limited geographic information. These records may or may not be in your study area, and are included as reference.



FIRE
INSURANCE
MAPS

Project Property: Wooster Avenue
Wooster Avenue
San Jose CA 95116

Project No: 2023-04-013

Requested By: Enviro Assessment, PC

Order No: 23041600053

Date Completed: April 18, 2023

Listed below, please find the results of our search for historic fire insurance maps from our in-house collection, performed in conjunction with your ERIS report.

| Date | City | State | Volume | Sheet Number(s) |
|-------------|-------------|--------------|---------------|------------------------|
| 1969 | San Jose | California | 1 | 1, 102, 2, 5 |
| 1950 | San Jose | California | 1 | 1, 2, 5 |
| 1915 | San Jose | California | 1 | 1, 2 |

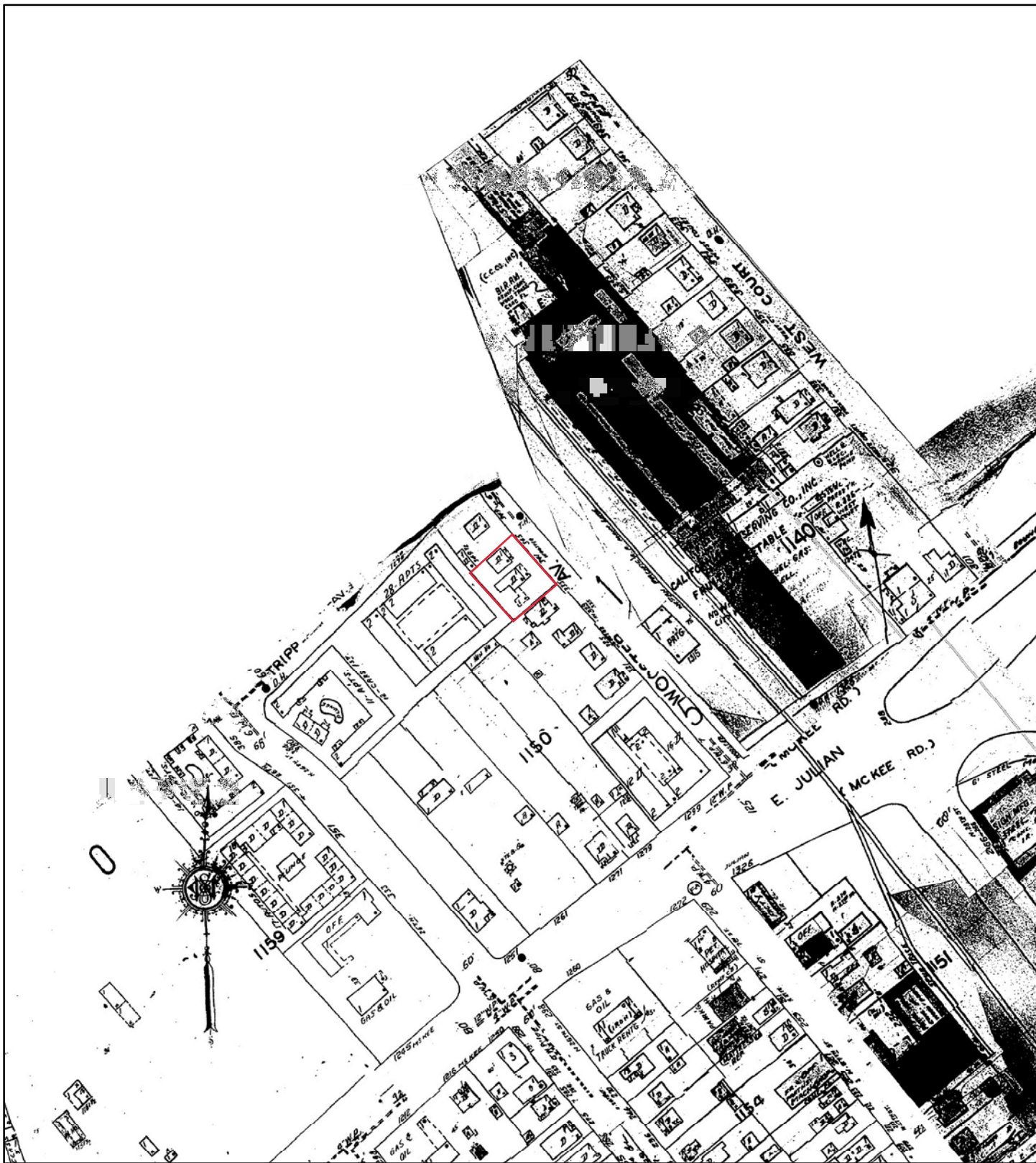
Individual Fire Insurance Maps for the subject property and/or adjacent sites are included with the ERIS environmental database report to be used for research purposes only and cannot be resold for any other commercial uses other than for use in a Phase I environmental assessment.

Environmental Risk Information Services

A division of Glacier Media Inc.

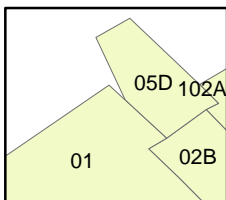

1.866.517.5204 | info@erisinfo.com | erisinfo.com

Fire Insurance Map



1969

Address: Wooster Avenue San Jose CA 95116

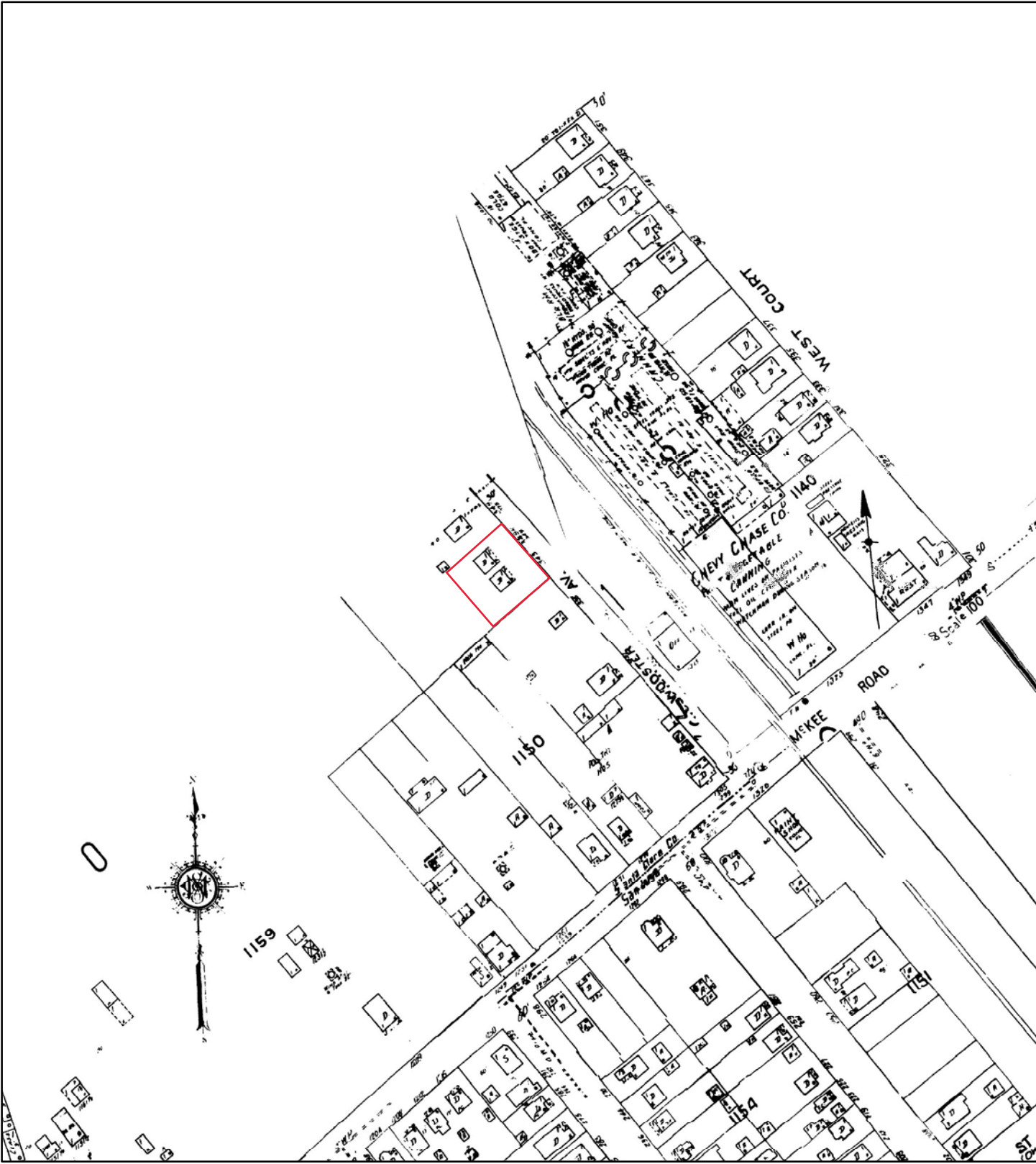


Map sheet(s):
Volume 1: 1,102,2,5;

Order Number 23041600053

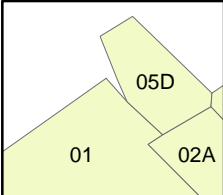
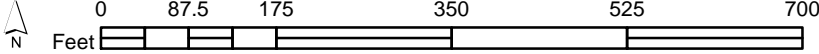


Fire Insurance Map



1950

Address: Wooster Avenue San Jose CA 95116

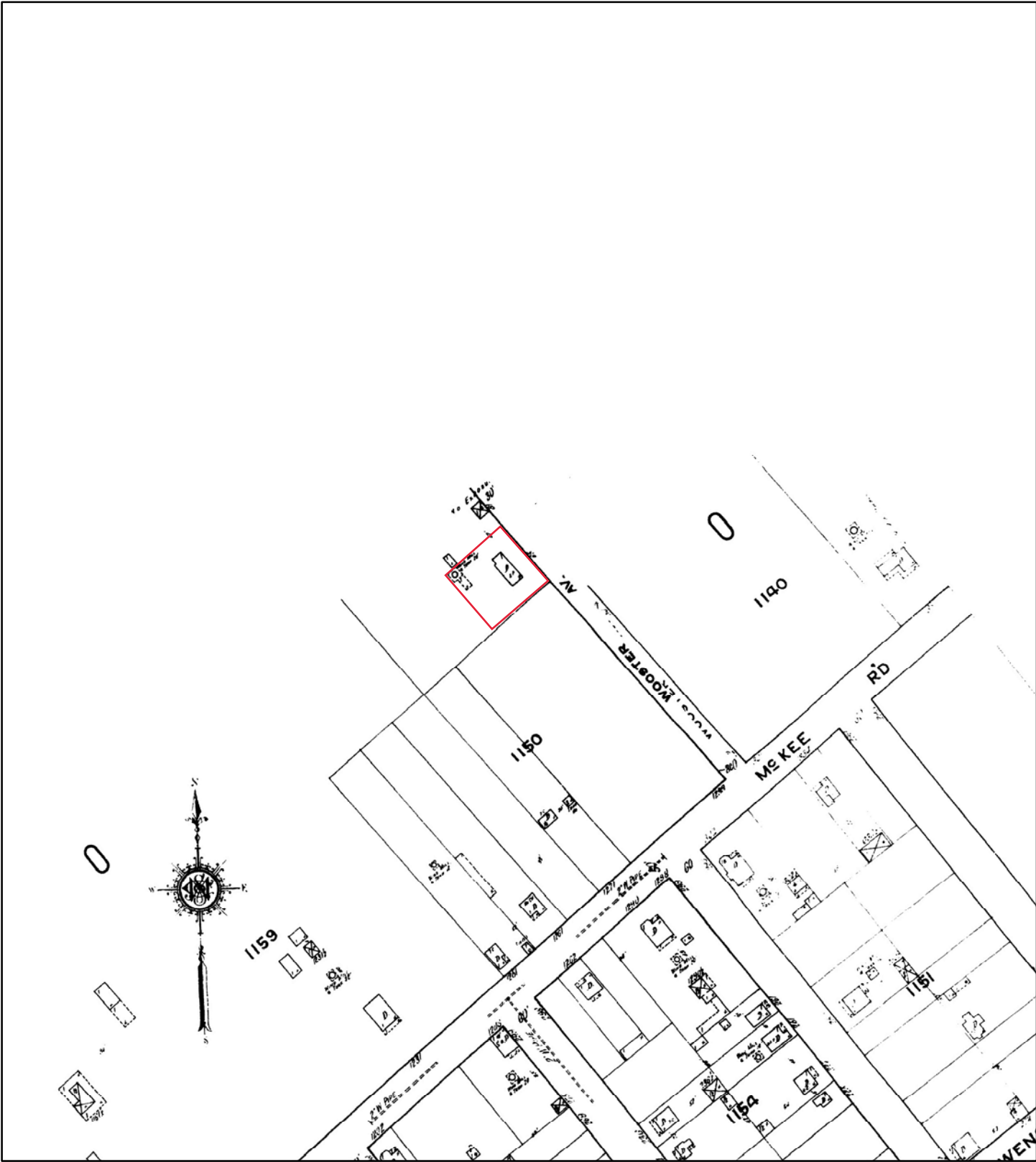


Map sheet(s):
Volume 1: 1,2,5;

Order Number 2304160053

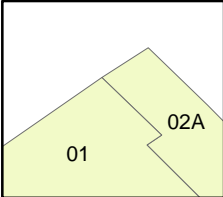
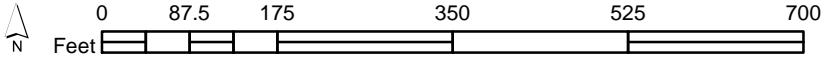


Fire Insurance Map



1915

Address: Wooster Avenue San Jose CA 95116



Map sheet(s):
Volume 1: 1,2;

Order Number 2304160053





CITY
DIRECTORY

Project Property: *Wooster Avenue
Wooster Avenue
San Jose, CA 95116*

Project No: *2023-04-013*

Requested By: *Enviro Assessment, PC*

Order No: *23041600053*

Date Completed: *April 19, 2023*

Environmental Risk Information Services

A division of Glacier Media Inc.

1.866.517.5204 | info@erisinfo.com | erisinfo.com

April 19, 2023
RE: CITY DIRECTORY RESEARCH
Wooster Avenue
San Jose, CA 95116

Thank you for contacting ERIS for an City Directory Search for the site described above. Our staff has conducted a reverse listing City Directory search to determine prior occupants of the subject site and adjacent properties. We have provided the nearest addresses(s) when adjacent addresses are not listed. If we have searched a range of addresses, all addresses in that range found in the Directory are included.

Note: Reverse Listing Directories generally are focused on more highly developed areas. Newly developed areas may be covered in the more recent years, but the older directories will tend to cover only the "central" parts of the city. To complete the search, we have either utilized the ACPL, Library of Congress, State Archives, and/or a regional library or history center as well as multiple digitized directories. These do not claim to be a complete collection of all reverse listing city directories produced.

ERIS has made every effort to provide accurate and complete information but shall not be held liable for missing, incomplete or inaccurate information. To complete this search we used the general range(s) below to search for relevant findings. If you believe there are additional addresses or streets that require searching please contact us at 866-517-5204.

Search Criteria:

All of Tripp Ave
All of Wooster Ave

Search Notes:

Search Results Summary

| Date | Source | Comment |
|---------|----------------------------|---------|
| 2022 | DIGITAL BUSINESS DIRECTORY | |
| 2020 | DIGITAL BUSINESS DIRECTORY | |
| 2016 | DIGITAL BUSINESS DIRECTORY | |
| 2011 | DIGITAL BUSINESS DIRECTORY | |
| 2008 | DIGITAL BUSINESS DIRECTORY | |
| 2003 | DIGITAL BUSINESS DIRECTORY | |
| 2001-02 | HAINES | |
| 1995 | HAINES | |
| 1990-91 | HAINES | |
| 1987 | HAINES | |
| 1981 | HAINES | |
| 1976 | HAINES | |
| 1971 | HAINES | |
| 1966 | PACIFIC TELEPHONE | |
| 1961 | PACIFIC TELEPHONE | |
| 1955 | POLKS | |
| 1950 | POLKS | |
| 1945 | POLKS | |
| 1940 | POLKS | |
| 1935 | POLKS | |
| 1930 | POLKS | |
| 1925 | POLKS | |

Environmental Risk Information Services

A division of Glacier Media Inc.

1.866.517.5204 | info@erisinfo.com | erisinfo.com

1285 ABELARDO LIZARRAGA...RESIDENTIAL
 1285 DOMINGUEZ CLEAN UP...UNCLASSIFIED ESTABLISHMENTS
 1285 HEATHER DALE...RESIDENTIAL
 1285 MARIA DEGAMA...RESIDENTIAL
 1285 MARIA NUNGARAI...RESIDENTIAL
 1285 PATRICIA GARCIA...RESIDENTIAL
 1285 RODRIGO RODRIGUEZ...RESIDENTIAL
 1298 BRENDA ENRIQUEZ...RESIDENTIAL
 1298 DORA URBINA...RESIDENTIAL
 1298 FRASMO URBINA...RESIDENTIAL
 1298 GREEN VILLA APARTMENTS...APARTMENTS
 1298 HUGO BECERRA...RESIDENTIAL
 1298 IRMA MENDOZA...RESIDENTIAL
 1298 JUAN AMEZCUA...RESIDENTIAL
 1298 MARC SHUPE...RESIDENTIAL
 1298 NORMA TORRES...RESIDENTIAL
 1298 SERGIO MARTINEZ...RESIDENTIAL
 1298 SHANNON HAMBEL...RESIDENTIAL
 1298 SHANTAE SPEARMAN...RESIDENTIAL
 1298 SOUTH GREENVILLA APARTMENTS...LESSORS OF RESIDENTIAL BUILDINGS & DWELLINGS

325 SUNNY CHIANG...RESIDENTIAL
 341 BRENDA MOORE...RESIDENTIAL
 345 CANDY MORENO...RESIDENTIAL
 350 ELECTRONICS FLEA MARKET...FLEA MARKETS
 350 L N S O...NON-PROFIT ORGANIZATIONS
 360 A A D I CORP...REAL ESTATE LOANS
 360 LA GRAN COMMN NAZARENE CHR...RELIGIOUS ORGANIZATIONS
 370 ROCKETSHIP 5 ELEMENTARY SCHOOL...SCHOOLS
 403 HERIBERTO AMADO...RESIDENTIAL
 463 ANGIE SERNA...RESIDENTIAL
 463 ANTONIO GUIZARGONZALEZ...RESIDENTIAL
 463 BLANCA DIAZ...RESIDENTIAL
 463 CAROLYN MORRIS...RESIDENTIAL
 463 CELIA ARCHIBEQUE...RESIDENTIAL
 463 DAMIEN PITTS...RESIDENTIAL
 463 DARLENE CHAVEZ...RESIDENTIAL
 463 DAVID DURAN...RESIDENTIAL
 463 DAVID VASQUEZ...RESIDENTIAL
 463 DIANA VILLA...RESIDENTIAL
 463 DONNA GAMINO...RESIDENTIAL
 463 DONNELL LEWIS...RESIDENTIAL
 463 ELIEL VASQUEZ...RESIDENTIAL
 463 ELOY DIAZ...RESIDENTIAL
 463 EVERARDO RIVERA...RESIDENTIAL
 463 FELIX PALACIOS...RESIDENTIAL
 463 FERNANDO VILLAGOMEZ...RESIDENTIAL
 463 GIA PHAM...RESIDENTIAL
 463 HENRY ROSALES...RESIDENTIAL
 463 JOHNATHAN FINEMAN...RESIDENTIAL
 463 JOSE CISNEROS...RESIDENTIAL
 463 JOSE DE CRUZ...RESIDENTIAL
 463 JOSE FUENTES...RESIDENTIAL
 463 JUANA GONZALES...RESIDENTIAL
 463 JUANITA HAMPTON...RESIDENTIAL
 463 JULIO ARENAS...RESIDENTIAL
 463 LAM NGUYEN...RESIDENTIAL
 463 LILIAN VALDEZ...RESIDENTIAL
 463 LILIEETH RAMIREZ...RESIDENTIAL
 463 LISA MARTINEZ...RESIDENTIAL
 463 MARIA TORRES...RESIDENTIAL
 463 MATTHEW SHUSSETT...RESIDENTIAL
 463 MIGUEL CERVANTES...RESIDENTIAL
 463 NHON TRUONG...RESIDENTIAL
 463 NHUNG PHAN...RESIDENTIAL
 463 PARKSIDE TERRACE...APARTMENTS
 463 PROJECT ACCESS...APARTMENT FINDING & RENTAL SERVICE
 463 ROBERT CRUZ...RESIDENTIAL
 463 ROBERT HERNANDEZ...RESIDENTIAL
 463 RYAN SMITH...RESIDENTIAL
 463 TUYETHONG TRAN...RESIDENTIAL
 463 VIRGINIA MOLINA...RESIDENTIAL
 501 DUHARTE BROADCASTING...RADIO STATIONS & BROADCASTING COMPANIES
 501 KSJX...RADIO STATIONS & BROADCASTING COMPANIES
 501 KSJX AM 1500...RADIO STATIONS & BROADCASTING COMPANIES

1285 ABELARDO LIZARRAGA...RESIDENTIAL
 1285 DOMINGUEZ CLEAN UP...UNCLASSIFIED ESTABLISHMENTS
 1285 GREEN VILLA APARTMENTS...APARTMENTS
 1285 HEATHER DALE...RESIDENTIAL
 1285 MARIA DEGAMA...RESIDENTIAL
 1285 MARIA NUNGARAI...RESIDENTIAL
 1285 PATRICIA GARCIA...RESIDENTIAL
 1285 RODRIGO RODRIGUEZ...RESIDENTIAL
 1298 BRENDA ENRIQUEZ...RESIDENTIAL
 1298 DORA URBINA...RESIDENTIAL
 1298 GAMALIEL MARTINEZ...RESIDENTIAL
 1298 GREEN VILLA APARTMENTS...APARTMENTS
 1298 HUGO BECERRA...RESIDENTIAL
 1298 IRMA MENDOZA...RESIDENTIAL
 1298 JUAN AMEZCUA...RESIDENTIAL
 1298 MANUEL NAVARRETO...RESIDENTIAL
 1298 MARC SHUPE...RESIDENTIAL
 1298 NORMA TORRES...RESIDENTIAL
 1298 RACHEL SHUPE...RESIDENTIAL
 1298 SHANNON HAMBEL...RESIDENTIAL
 1298 SHANTAE SPEARMAN...RESIDENTIAL
 1298 SOUTH GREENVILLA APARTMENTS...LESSORS OF RESIDENTIAL BUILDINGS & DWELLINGS

325 SUNNY CHIANG...RESIDENTIAL
 341 BRENDA MOORE...RESIDENTIAL
 341 BRENDA WEBBER...RESIDENTIAL
 345 CANDY MORENO...RESIDENTIAL
 350 ELECTRONICS FLEA MARKET...FLEA MARKETS
 350 L N S O...NON-PROFIT ORGANIZATIONS
 360 A A D I CORP...REAL ESTATE LOANS
 360 LA GRAN COMMN NAZARENE CHR...RELIGIOUS ORGANIZATIONS
 370 ROCKETSHIP 5 ELEMENTARY SCHOOL...SCHOOLS
 403 HERIBERTO AMADO...RESIDENTIAL
 463 ANGIE SERNA...RESIDENTIAL
 463 ANTONIO GUIZARGONZALEZ...RESIDENTIAL
 463 BLANCA DIAZ...RESIDENTIAL
 463 CAROLYN MORRIS...RESIDENTIAL
 463 CELIA ARCHIBEQUE...RESIDENTIAL
 463 DAMIEN PITTS...RESIDENTIAL
 463 DARLENE CHAVEZ...RESIDENTIAL
 463 DAVID DURAN...RESIDENTIAL
 463 DAVID VASQUEZ...RESIDENTIAL
 463 DELIA ARINDAENG...RESIDENTIAL
 463 DIANA VILLA...RESIDENTIAL
 463 DONNA GAMINO...RESIDENTIAL
 463 DONNELL LEWIS...RESIDENTIAL
 463 ELIEL VASQUEZ...RESIDENTIAL
 463 ELOY DIAZ...RESIDENTIAL
 463 EVELINE SILIGA...RESIDENTIAL
 463 EVERARDO RIVERA...RESIDENTIAL
 463 GIA PHAM...RESIDENTIAL
 463 HENRY ROSALES...RESIDENTIAL
 463 HILDA HERNANDEZ...RESIDENTIAL
 463 JENNIFER GARCIA...RESIDENTIAL
 463 JOHNATHAN FINEMAN...RESIDENTIAL
 463 JOSE CISNEROS...RESIDENTIAL
 463 JOSE DE CRUZ...RESIDENTIAL
 463 JOSE FUENTES...RESIDENTIAL
 463 JUANA GONZALES...RESIDENTIAL
 463 JUANITA HAMPTON...RESIDENTIAL
 463 JULIO ARENAS...RESIDENTIAL
 463 LAM NGUYEN...RESIDENTIAL
 463 LILIAN VALDEZ...RESIDENTIAL
 463 LILIEITH RAMIREZ...RESIDENTIAL
 463 LISA MARTINEZ...RESIDENTIAL
 463 MARIA TORRES...RESIDENTIAL
 463 MIGUEL CERVANTES...RESIDENTIAL
 463 NHON TRUONG...RESIDENTIAL
 463 NHUNG PHAN...RESIDENTIAL
 463 PARKSIDE TERRACE...APARTMENTS
 463 PATU POMELE...RESIDENTIAL
 463 PROJECT ACCESS...APARTMENT FINDING & RENTAL SERVICE
 463 QUI HONG...RESIDENTIAL
 463 ROBERT CRUZ...RESIDENTIAL
 463 RYAN SMITH...RESIDENTIAL
 463 TUYETHONG TRAN...RESIDENTIAL
 463 VIRGINIA MOLINA...RESIDENTIAL
 501 DUHARTE BROADCASTING...RADIO STATIONS & BROADCASTING COMPANIES
 501 KSJX...RADIO STATIONS & BROADCASTING COMPANIES
 501 KSJX-AM 1500...RADIO STATIONS & BROADCASTING COMPANIES

1285 ABELARDO LIZARRAGA...RESIDENTIAL
 1285 DOMINGUEZ CLEAN UP...UNCLASSIFIED ESTABLISHMENTS
 1285 GREEN VILLA APARTMENTS...APARTMENTS
 1285 HEATHER DALE...RESIDENTIAL
 1285 MARIA DEGAMA...RESIDENTIAL
 1285 MARIA NUNGARAI...RESIDENTIAL
 1285 PATRICIA GARCIA...RESIDENTIAL
 1298 ARNOLDO MARTINEZ...RESIDENTIAL
 1298 BRENDA ENRIQUEZ...RESIDENTIAL
 1298 DORA URBINA...RESIDENTIAL
 1298 GREEN VILLA APARTMENTS...APARTMENTS
 1298 IRMA MENDOZA...RESIDENTIAL
 1298 JUAN AMEZCUA...RESIDENTIAL
 1298 MARC SHUPE...RESIDENTIAL
 1298 MARIA MUNOZ...RESIDENTIAL
 1298 NORMA TORRES...RESIDENTIAL
 1298 RACHEL SHUPE...RESIDENTIAL
 1298 SHANNON HAMBEL...RESIDENTIAL
 1298 SHANTAE SPEARMAN...RESIDENTIAL
 1298 SOUTH GREENVILLA APARTMENTS...LESSORS OF RESIDENTIAL BUILDINGS & DWELLINGS

325 SUNNY CHIANG...RESIDENTIAL
 329 SRIDHAR KOLLAREDDY...RESIDENTIAL
 335 VU DINH...RESIDENTIAL
 341 BRENDA MOORE...RESIDENTIAL
 341 BRENDA WEBBER...RESIDENTIAL
 341 SPARKLE WEBBER...RESIDENTIAL
 345 CANDY MORENO...RESIDENTIAL
 345 SANDRA MORENO...RESIDENTIAL
 350 G G AUTO ELECTRIC SUPPLY...AUTOMOTIVE PARTS & ACCESSORIES STORES
 350 L N S O...NONCLASSIFIED ESTABLISHMENTS
 360 LA GRAN COMMN NAZARENE CHR...RELIGIOUS ORGANIZATIONS
 370 ROCKETSHIP 5 ELEMENTARY SCHOOL...SCHOOLS
 463 ALICIA CRUZ...RESIDENTIAL
 463 AN HOANG...RESIDENTIAL
 463 ANDRES CRUZ...RESIDENTIAL
 463 ANGIE SERNA...RESIDENTIAL
 463 BLANCA DIAZ...RESIDENTIAL
 463 CAROLYN MORRIS...RESIDENTIAL
 463 CELIA ARCHIBEQUE...RESIDENTIAL
 463 DARLENE CHAVEZ...RESIDENTIAL
 463 DAVID DURAN...RESIDENTIAL
 463 DAVID VASQUEZ...RESIDENTIAL
 463 DELIA ARINDAENG...RESIDENTIAL
 463 DIANA VILLA...RESIDENTIAL
 463 DONNA GAMINO...RESIDENTIAL
 463 DONNELL LEWIS...RESIDENTIAL
 463 ELAINA ROSALES...RESIDENTIAL
 463 ELIEL VASQUEZ...RESIDENTIAL
 463 ELOY DIAZ...RESIDENTIAL
 463 EVERARDO RIVERA...RESIDENTIAL
 463 FERNANDO VILLAGOMEZ...RESIDENTIAL
 463 GIA PHAM...RESIDENTIAL
 463 HENRY ROSALES...RESIDENTIAL
 463 HILDA HERNANDEZ...RESIDENTIAL
 463 JANET SANCHEZ...RESIDENTIAL
 463 JENNIFER GARCIA...RESIDENTIAL
 463 JOHNATHAN FINEMAN...RESIDENTIAL
 463 JOSE FUENTES...RESIDENTIAL
 463 JUANA GONZALES...RESIDENTIAL
 463 JULIO ARENAS...RESIDENTIAL
 463 LAM NGUYEN...RESIDENTIAL
 463 LILIAN VALDEZ...RESIDENTIAL
 463 LILIEITH RAMIREZ...RESIDENTIAL
 463 LOURDES CERVANTES...RESIDENTIAL
 463 LYDIA VASQUEZ...RESIDENTIAL
 463 MARIA HERNANDEZ...RESIDENTIAL
 463 MARIA TORRES...RESIDENTIAL
 463 MIGUEL CERVANTES...RESIDENTIAL
 463 MIGUEL VALADEZ...RESIDENTIAL
 463 NHON TRUONG...RESIDENTIAL
 463 NHUNG PHAN...RESIDENTIAL
 463 PARKSIDE TERRACE...APARTMENTS
 463 PATU POMELE...RESIDENTIAL
 463 PROJECT ACCESS...APARTMENT FINDING & RENTAL SERVICE
 463 QUI HONG...RESIDENTIAL
 463 RYAN SMITH...RESIDENTIAL
 463 STEVEN KITTS...RESIDENTIAL
 463 TUYETHONG TRAN...RESIDENTIAL
 501 DUHARTE BROADCASTING...RADIO STATIONS & BROADCASTING COMPANIES
 501 KSJX...RADIO STATIONS & BROADCASTING COMPANIES

1285 ANA MARTA...RESIDENTIAL
 1285 ANA SARAGOZA...RESIDENTIAL
 1285 ANGELICA ALVAREZ...RESIDENTIAL
 1285 ANGELICA SOLANO...RESIDENTIAL
 1285 ANTONIA ALVAREZ...RESIDENTIAL
 1285 ANTONIO SANCHEZ...RESIDENTIAL
 1285 C MENDEZ...RESIDENTIAL
 1285 C VILLARREAL...RESIDENTIAL
 1285 ERIKA GONZALEZ...RESIDENTIAL
 1285 ESMERALDA JACOBO...RESIDENTIAL
 1285 FERNANDA LOPEZ...RESIDENTIAL
 1285 FLORENCIA HERNANDEZ...RESIDENTIAL
 1285 FRANCISCO MARTIN...RESIDENTIAL
 1285 GERARDO REOS...RESIDENTIAL
 1285 GILBERTO VALENCIA...RESIDENTIAL
 1285 JAVIER CLISTRO...RESIDENTIAL
 1285 JOSE CAPETILLO...RESIDENTIAL
 1285 JOSE HERNANDEZ...RESIDENTIAL
 1285 MARIA ALMARAZ...RESIDENTIAL
 1285 MARIA LOPEZ...RESIDENTIAL
 1285 MARIA NUNGARAI...RESIDENTIAL
 1285 MARIA OLVERA...RESIDENTIAL
 1285 MARIA SANDOVAL...RESIDENTIAL
 1285 MARILU LORENZO...RESIDENTIAL
 1285 MARIO NUNEZ...RESIDENTIAL
 1285 MIRNA LUNA...RESIDENTIAL
 1285 MOISES HERNANDEZ...RESIDENTIAL
 1285 MUSTAFA ELSUMERI...RESIDENTIAL
 1285 NORMA ALANIS...RESIDENTIAL
 1285 RAFAEL VALLE...RESIDENTIAL
 1285 REOS ALONZO...RESIDENTIAL
 1285 SARA PEREZ...RESIDENTIAL
 1285 VERONICA VILLALOBOS...RESIDENTIAL
 1285 YOLANDA DIAZ...RESIDENTIAL
 1298 ALEJANDRO SANCHEZ...RESIDENTIAL
 1298 CLAUDIA FLORES...RESIDENTIAL
 1298 CORINA OLIVERAS...RESIDENTIAL
 1298 CORINA SIFUENTES...RESIDENTIAL
 1298 DANNY CALDERON...RESIDENTIAL
 1298 FELIPE HERNANDEZ...RESIDENTIAL
 1298 K CHAVEZ...RESIDENTIAL
 1298 MA ARREOLA-LOPEZ...RESIDENTIAL
 1298 MANUEL AVENDANO...RESIDENTIAL
 1298 MARBELLA FLORES...RESIDENTIAL
 1298 MARIO GONZALEZ...RESIDENTIAL
 1298 MAURICIO CORTES...RESIDENTIAL
 1298 MIREYA CORTES...RESIDENTIAL
 1298 NORMA TORRES...RESIDENTIAL
 1298 REBECA SOTO...RESIDENTIAL
 1298 SAMUEL MONTANO...RESIDENTIAL
 1298 SANDRA OCHOA...RESIDENTIAL
 1298 VICTOR NAVARRETE...RESIDENTIAL
 1298 YAJAIRA GUZMAN...RESIDENTIAL
 1319 ADRIANA NOLASCO...RESIDENTIAL
 1319 BILLY LEE...RESIDENTIAL
 1319 CARLOS OSUNA...RESIDENTIAL
 1319 DIAZ OSUNA...RESIDENTIAL
 1319 ENRIQUE HERNANDEZ...RESIDENTIAL
 1319 J HUNTER...RESIDENTIAL
 1319 JOSE SOLORZANO...RESIDENTIAL
 1319 LUIS PENA...RESIDENTIAL
 1319 MARIA GUTIERREZ...RESIDENTIAL
 1319 NORMA VILLALOBOS...RESIDENTIAL
 1319 RAMON OSUNA...RESIDENTIAL
 1319 SANDRA CRUZ...RESIDENTIAL
 1319 VALERIANO CASTANEDA...RESIDENTIAL
 1319 YERENIA LOYA...RESIDENTIAL
 1342 JAVIER VILLALOBOS...RESIDENTIAL

120 total records. Part 1 of 2

325 VICTORIA WOODHULL...RESIDENTIAL
 335 D IRELAND...RESIDENTIAL
 345 ALYCE GREEN...RESIDENTIAL
 345 ANGELITA SISNEROS...RESIDENTIAL
 345 D SISNEROS...RESIDENTIAL
 403 HERIBERTO AMADO...RESIDENTIAL
 403 MARIA GONZALES...RESIDENTIAL
 411 ELVIRA MURO...RESIDENTIAL
 411 SANDRA MURO...RESIDENTIAL
 421 JOSE PINEDA...RESIDENTIAL
 429 ALEXANDER CAMAROV...RESIDENTIAL
 429 DAVID GUTIERREZ...RESIDENTIAL
 429 JESUS HIDALGO...RESIDENTIAL
 447 JOE BARCELLOS...RESIDENTIAL
 463 A GUERERRO...RESIDENTIAL
 463 ABNER ESPINOSA...RESIDENTIAL
 463 ALFREDO ZERMENIO...RESIDENTIAL
 463 ALICE BIKETI...RESIDENTIAL
 463 ALICIA ESCOBAR...RESIDENTIAL
 463 ANGEL WANG...RESIDENTIAL
 463 ANGIE SERNA...RESIDENTIAL
 463 ATHENA SMITH...RESIDENTIAL
 463 BLANCA DIAZ...RESIDENTIAL
 463 BRENDA CASTILLO...RESIDENTIAL
 463 CARLOS ARIAS...RESIDENTIAL
 463 CARLOS CAMACHO...RESIDENTIAL
 463 CHRISTOPHER GRAIA...RESIDENTIAL
 463 CHUONG TRAN...RESIDENTIAL
 463 D BENJAMIN...RESIDENTIAL
 463 DAISY YANEZ-MORA...RESIDENTIAL
 463 DELMY MARTINEZ...RESIDENTIAL
 463 DIEGO FALCON...RESIDENTIAL
 463 DOROTHY PERRY...RESIDENTIAL
 463 DUXUAN NGUYEN...RESIDENTIAL
 463 EFRAIN REYES...RESIDENTIAL
 463 ELISA MALDONADO...RESIDENTIAL
 463 ELIZABETH MALDONADO...RESIDENTIAL
 463 ELOY DIAZ...RESIDENTIAL
 463 ELVIA CONTRERAS...RESIDENTIAL
 463 ENEIDA MENDOZA...RESIDENTIAL
 463 ERIC GALLEGOS...RESIDENTIAL
 463 ERIK ALLEN...RESIDENTIAL
 463 ERNESTO RIVERA...RESIDENTIAL
 463 ESMERALDA HERNANDEZ...RESIDENTIAL
 463 FELIPE LOPEZ...RESIDENTIAL
 463 FERNANDO FLORES...RESIDENTIAL
 463 FERNANDO VILLAGOMEZ...RESIDENTIAL
 463 FRANCISCA DERAS...RESIDENTIAL
 463 FRANCISCO ANDRADE...RESIDENTIAL
 463 FRANCISCO GUERRERO...RESIDENTIAL
 463 FRANCISCO PARRA...RESIDENTIAL
 463 FRANCISCO PEREZ...RESIDENTIAL
 463 FRANCISCO SANCHEZPEREZ...RESIDENTIAL
 463 GIA PHAM...RESIDENTIAL
 463 GLORIA VASQUEZ...RESIDENTIAL
 463 GUADALUPE GARCIA...RESIDENTIAL
 463 GUSTAVO AGUILAR...RESIDENTIAL
 463 H LEDESMA...RESIDENTIAL
 463 HERMELINDA SALGADO...RESIDENTIAL
 463 HORTENCIA ESQUEDA...RESIDENTIAL
 463 ISAIAS HERNANDEZ...RESIDENTIAL
 463 JAZMIN ALATORRE...RESIDENTIAL
 463 JESUS RAMIREZ...RESIDENTIAL
 463 JOHNATHAN FINEMAN...RESIDENTIAL
 463 JOSE BALLINAS...RESIDENTIAL
 463 JOSE CRUZ...RESIDENTIAL
 463 JOSE FUENTES...RESIDENTIAL
 463 JOSE LOPEZ...RESIDENTIAL

Part 2 of 2

463 JOSE SMITH...RESIDENTIAL
 463 JOSE TURCIOS...RESIDENTIAL
 463 JUAN SALINAS...RESIDENTIAL
 463 KARLA RIOS...RESIDENTIAL
 463 KATHLEEN SANTANA...RESIDENTIAL
 463 KATIE ROWE...RESIDENTIAL
 463 LEAH MORALES...RESIDENTIAL
 463 LILIEITH RAMIREZ...RESIDENTIAL
 463 LUCAS ASHE...RESIDENTIAL
 463 LYDIA VASQUEZ...RESIDENTIAL
 463 MAGALI TORRES...RESIDENTIAL
 463 MARIA AVALOS...RESIDENTIAL
 463 MARIA JIMENEZ...RESIDENTIAL
 463 MARIA LAGAHIT...RESIDENTIAL
 463 MARIA MARTINEZ...RESIDENTIAL
 463 MARIA MEZA...RESIDENTIAL
 463 MARIA TIZOC...RESIDENTIAL
 463 MARIA VEGA...RESIDENTIAL
 463 MARIO ZAVALA...RESIDENTIAL
 463 MARTIN SANCHEZ...RESIDENTIAL
 463 MELISSA SALAZAR...RESIDENTIAL
 463 MIGUEL GUTIERREZ...RESIDENTIAL
 463 MINH NGUYEN...RESIDENTIAL
 463 MONICA PULIDO...RESIDENTIAL
 463 MOSES HERNANDEZ...RESIDENTIAL
 463 MYRNA GONZALEZ...RESIDENTIAL
 463 NARCISO RODRIGUEZ...RESIDENTIAL
 463 NHON TRUONG...RESIDENTIAL
 463 OSCAR GARCIA...RESIDENTIAL
 463 OSCAR RAMIREZ...RESIDENTIAL
 463 PABLO VARGAS...RESIDENTIAL
 463 QUAN NGUYEN...RESIDENTIAL
 463 R MANZO...RESIDENTIAL
 463 RAYNOLD BRUM...RESIDENTIAL
 463 REBECA GARCIA...RESIDENTIAL
 463 RICHARD DO...RESIDENTIAL
 463 RIOS MENDOZA...RESIDENTIAL
 463 ROCIO SOLTERO...RESIDENTIAL
 463 ROLAND MAPILE...RESIDENTIAL
 463 RYAN SMITH...RESIDENTIAL
 463 SALVADOR ARRIEGA...RESIDENTIAL
 463 SONG PHANTHAVONG...RESIDENTIAL
 463 SPENCER ANDERSON...RESIDENTIAL
 463 STEELE NESMITH...RESIDENTIAL
 463 SURINDER KUMOR...RESIDENTIAL
 463 THUAN TRAN...RESIDENTIAL
 463 TRANG MINH...RESIDENTIAL
 463 TRUMAINE GREEN...RESIDENTIAL
 463 VAN TRUONG...RESIDENTIAL
 463 VICTOR PINEDA...RESIDENTIAL
 463 WENDELL MCKAY...RESIDENTIAL

1285 ADOLFO DELACRUZ...RESIDENTIAL
 1285 ALEJANDRO S LOPEZ...RESIDENTIAL
 1285 ANTONIA ALVAREZ...RESIDENTIAL
 1285 CIRILIO A ARZATE...RESIDENTIAL
 1285 CRUZ ADOLFO DE LA...RESIDENTIAL
 1285 GREEN VILLA APARTMENTS...APARTMENT BLD OPERS
 1285 GREEN VILLA APARTMENTS...APARTMENTS
 1285 IGNACIO ROJO...RESIDENTIAL
 1285 JOSE A PAGOADA...RESIDENTIAL
 1285 JOSE L OJEDA...RESIDENTIAL
 1285 JUAN GARCIA...RESIDENTIAL
 1285 JUAN J AVILA...RESIDENTIAL
 1285 JUVENCIA AMAYA...RESIDENTIAL
 1285 KULDIP SINGH...RESIDENTIAL
 1285 LISA MAO...RESIDENTIAL
 1285 LOPEZ GUADALUPE REYNOSO...RESIDENTIAL
 1285 MANUEL PATINO...RESIDENTIAL
 1285 MARIA T LUGO...RESIDENTIAL
 1285 MISAEEL SANCHEZ...RESIDENTIAL
 1285 S ROSALES...RESIDENTIAL
 1298 ALFREDO BRAVO...RESIDENTIAL
 1298 ANGELICA VALDEZ...RESIDENTIAL
 1298 BERNARDA LOPEZ...RESIDENTIAL
 1298 DUILMER O TORRES...RESIDENTIAL
 1298 ERASMO N MENDOZA...RESIDENTIAL
 1298 JORGE NUNEZ...RESIDENTIAL
 1298 LEONEL E RODRIGUEZ...RESIDENTIAL
 1298 M RODRIGUEZ...RESIDENTIAL
 1298 MALVINDER KAUR...RESIDENTIAL
 1298 MANUEL GAYTAN...RESIDENTIAL
 1298 MARIA PILSON...RESIDENTIAL
 1298 MARTHA CABALLERO...RESIDENTIAL
 1298 MD MAZUMDER...RESIDENTIAL
 1298 NAOMI GONZALEZ...RESIDENTIAL
 1298 OCHOA RAUL...RESIDENTIAL
 1298 RUIZ J GUTIERRES...RESIDENTIAL
 1319 C GUZMAN...RESIDENTIAL
 1319 ESMERALDA JACOBO...RESIDENTIAL
 1319 JORGE A TEJEDA...RESIDENTIAL
 1319 JUAN C TOVAR...RESIDENTIAL
 1319 LEMUS GENARO SOLORIO...RESIDENTIAL
 1319 MABEL ALONSO...RESIDENTIAL
 1319 VICTOR O CAMPOS...RESIDENTIAL
 1342 MAYRA R ELVIR...RESIDENTIAL

138 total records. Part 1 of 2

335 ALEJANDRO GUTIERREZ...RESIDENTIAL
 335 MARIA MARTINEZ...RESIDENTIAL
 335 WILFREDO RIVAS...RESIDENTIAL
 345 GLORIA SISNEROS...RESIDENTIAL
 349 PEREZ J SANCHEZ...RESIDENTIAL
 350 ALL TECH RECYCLERS LLC...RECYCLING CENTERS
 350 ALLTEMPERATURE FOAM ROOFING...ROOFG, SHEET MET WK
 350 ALLTEMPERATURE FOAM ROOFING...ROOFING CONTRACTORS
 350 CUSTOM CRAWLERS...AUTOMOBILE REPAIRING & SERVICE
 403 GRACIELA AGUILERA...RESIDENTIAL
 403 YOLANDA DOMINGUEZ...RESIDENTIAL
 421 ANA MORENO...RESIDENTIAL
 421 ANGELINA CHAVEZ...RESIDENTIAL
 429 ALEXANDER KOMAROV...RESIDENTIAL
 429 DAVID GONZALEZ...RESIDENTIAL
 429 GABRIEL RAMIREZ...RESIDENTIAL
 429 JOSE T CAZARES...RESIDENTIAL
 463 A SCHWARZ...RESIDENTIAL
 463 ABRAHAM M MAKIL...RESIDENTIAL
 463 AJA LEWIS...RESIDENTIAL
 463 ALBERT OMSTEAD...RESIDENTIAL
 463 APRIL MACHUCA...RESIDENTIAL
 463 ARNOLD PANEDA...RESIDENTIAL
 463 BALBREED SINGH...RESIDENTIAL
 463 BANAKKAL & PANAKKAL HARI...RESIDENTIAL
 463 CALVIN PHAM...RESIDENTIAL
 463 CARL PRITCHARD...RESIDENTIAL
 463 CARLO P PHENGSENE...RESIDENTIAL
 463 CHAUNCIE GILMORE...RESIDENTIAL
 463 CHRISTINE M LEDERER...RESIDENTIAL
 463 CHRISTOPHER J SEIPERT...RESIDENTIAL
 463 COSME RODRIGUEZ...RESIDENTIAL
 463 D PERRY...RESIDENTIAL
 463 DALE SANTY...RESIDENTIAL
 463 DAM V PHAN...RESIDENTIAL
 463 DARLENE BOSTON...RESIDENTIAL
 463 DAVID & NINI MCGINNIS...RESIDENTIAL
 463 DAVID O PARRA...RESIDENTIAL
 463 DAWT MEBRAHTU...RESIDENTIAL
 463 DEBORAH POWELL...RESIDENTIAL
 463 DONALD DEVENDORF...RESIDENTIAL
 463 DONG NGUYEN...RESIDENTIAL
 463 DU X NGUYEN...RESIDENTIAL
 463 DU XUAN NGUYEN...RESIDENTIAL
 463 E PET DRUGS...UNCLASSIFIED
 463 EARL & MARGARET HARDY...RESIDENTIAL
 463 ERIC GWIN...RESIDENTIAL
 463 ESMUNDO RODRIGUEZ...RESIDENTIAL
 463 EVA Y FRANCEL...RESIDENTIAL
 463 EVELIGA POMELE...RESIDENTIAL
 463 FRANK CHANG...RESIDENTIAL
 463 GIA PHAM...RESIDENTIAL
 463 GLORIA VASQUEZ...RESIDENTIAL
 463 HAL DANG...RESIDENTIAL
 463 HANH TRAN...RESIDENTIAL
 463 HARNEAK SIDHU...RESIDENTIAL
 463 HAROLD GARCIA...RESIDENTIAL
 463 HENRY TRANG...RESIDENTIAL
 463 HOANG D PHAM...RESIDENTIAL
 463 HONG PHAM...RESIDENTIAL
 463 HONGBIAO CHEN...RESIDENTIAL
 463 HOPE ROBERTS...RESIDENTIAL
 463 HUGH W CRAWFORD...RESIDENTIAL
 463 ICH H DO...RESIDENTIAL
 463 IRMA RICO...RESIDENTIAL
 463 J MILIDANTE...RESIDENTIAL
 463 JACK KHOUBIAR...RESIDENTIAL
 463 JACQUELINE N KUHL...RESIDENTIAL

Part 2 of 2

463 JOHN EUREN...RESIDENTIAL
 463 JORGE R HERNANDEZ...RESIDENTIAL
 463 JUN JIN...RESIDENTIAL
 463 KEVIN V CHAMPA...RESIDENTIAL
 463 KHAMPHENG SIMMALAVONG...RESIDENTIAL
 463 KHANG D PHAM...RESIDENTIAL
 463 KISHOR B KATURI...RESIDENTIAL
 463 LAM NGUYEN...RESIDENTIAL
 463 LAN TRAN...RESIDENTIAL
 463 LAZAR RISTIC...RESIDENTIAL
 463 LILLIAN AVERY...RESIDENTIAL
 463 LIN PENG...RESIDENTIAL
 463 LUCIANO ROMERO...RESIDENTIAL
 463 LYNN WHITE...RESIDENTIAL
 463 MADELENA A ANTE...RESIDENTIAL
 463 MAI CAO...RESIDENTIAL
 463 MAI NGUYEN...RESIDENTIAL
 463 MARIA CAMPOS...RESIDENTIAL
 463 MARIA D VIERNES...RESIDENTIAL
 463 MILDRED BAILEY...RESIDENTIAL
 463 MY NGUYEN...RESIDENTIAL
 463 NAM H THANH...RESIDENTIAL
 463 NAND BRAR...RESIDENTIAL
 463 NARCISO RODRIGUEZ...RESIDENTIAL
 463 OCEGUEDA L HERNANDEZ...RESIDENTIAL
 463 PABLO GUZMAN...RESIDENTIAL
 463 PARKSIDE TERRACE...APARTMENT BLD OPERS
 463 PARKSIDE TERRACE...APARTMENTS
 463 PATRICK GURMLEY...RESIDENTIAL
 463 PETRA LOPEZ...RESIDENTIAL
 463 QUAN NGUYEN...RESIDENTIAL
 463 RAM R KASARLA...RESIDENTIAL
 463 RAUL MARTINEZ...RESIDENTIAL
 463 RAVI BHAT...RESIDENTIAL
 463 REBECCA DIVINO...RESIDENTIAL
 463 RESHAM S PAMMA...RESIDENTIAL
 463 RICARDO PUITA...RESIDENTIAL
 463 RICARDO SALAZAR...RESIDENTIAL
 463 RICHARD I DO...RESIDENTIAL
 463 RICKY DAVILA...RESIDENTIAL
 463 RIOS E MENDOZA...RESIDENTIAL
 463 RIOS ENEIDA MENDOZA...RESIDENTIAL
 463 ROBERT C BORQUEZ...RESIDENTIAL
 463 ROBERT J HENKE...RESIDENTIAL
 463 ROGER & KARREN DARRIN...RESIDENTIAL
 463 ROMAN K GNOTSAVATH...RESIDENTIAL
 463 RONNIE VENEGAS...RESIDENTIAL
 463 RUBEN MACIAS...RESIDENTIAL
 463 SALBY SIMON...RESIDENTIAL
 463 SALVADOR SALAZAR...RESIDENTIAL
 463 SANEATH & KHALAY NOU...RESIDENTIAL
 463 SAUL N PONCE...RESIDENTIAL
 463 SERGIO A BRIZUELA...RESIDENTIAL
 463 SHANKAR CHOWHAN...RESIDENTIAL
 463 SHOME VASUDEVAN...RESIDENTIAL
 463 SONG PHANTHAVONG...RESIDENTIAL
 463 STEELE NESMITH...RESIDENTIAL
 463 SURINDER KUMOR...RESIDENTIAL
 463 TERESA GIBSON...RESIDENTIAL
 463 THO NGUYEN...RESIDENTIAL
 463 TRIEM DANG...RESIDENTIAL
 463 TUYETHONG TRAN...RESIDENTIAL
 463 VASHTI LACAILLE...RESIDENTIAL
 463 VENKATRAM PAKALA...RESIDENTIAL
 463 VICTORIA I ORTIZ...RESIDENTIAL
 463 YIN N OO...RESIDENTIAL
 463 YIN NAING OO...RESIDENTIAL
 501 KSJX...RADIO BRDCSTG STNS

1285 ANTONIO GUZMAN...RESIDENTIAL
 1285 CELERINO SALVADOR...RESIDENTIAL
 1285 GORGONIO LINARES...RESIDENTIAL
 1285 GREEN VILLA APARTMENTS
 1285 J MALDONADO...RESIDENTIAL
 1285 NICOLAS LOPEZ...RESIDENTIAL
 1285 PENA SILVINO VEGA...RESIDENTIAL
 1298 ALMA R ZARATE...RESIDENTIAL
 1298 MARCO ANTONIO LOPEZ...RESIDENTIAL
 1298 MARGARITA TELLEZ HERERA...RESIDENTIAL
 1298 MARIA CARRENO...RESIDENTIAL
 1319 CARLOS GUZMAN...RESIDENTIAL
 1319 ELSA HENDRIX...RESIDENTIAL
 1319 LUZ MARIA GUANEROS...RESIDENTIAL
 1319 MARTHA ALICIA GONZALEZ...RESIDENTIAL

321 MANUEL RODRIGUES...RESIDENTIAL
 350 ACS WHOLESALE...SERVICES, NEC, NEC
 350 FRIENDSHIP AUTO BODY & PAINT...INTERIOR REPAIR SERVICES
 403 SANDOVAL ANTONIO RUELAS...RESIDENTIAL
 429 JUAN ALBERTO GUTIERREZ...RESIDENTIAL
 429 SIM CALDWELL...RESIDENTIAL
 430 E & L MEDAL...RESIDENTIAL
 463 ALBERT OMSTEAD...RESIDENTIAL
 463 ARMANDO F BAUTISTA...RESIDENTIAL
 463 ARTURO MALDONADO...RESIDENTIAL
 463 CHI NGUYEN...RESIDENTIAL
 463 COSME RODRIGUEZ...RESIDENTIAL
 463 D PERRY...RESIDENTIAL
 463 DALE SANTY...RESIDENTIAL
 463 DAWIT MEBRAHTU...RESIDENTIAL
 463 DONARDO DE LEON...RESIDENTIAL
 463 DUC THE NGUYEN...RESIDENTIAL
 463 EARL HARDY...RESIDENTIAL
 463 GIA PHAM...RESIDENTIAL
 463 GOGIT BERALDEA...RESIDENTIAL
 463 HUGH W CRAWFORD...RESIDENTIAL
 463 JACQUELINE NEAL KUHL...RESIDENTIAL
 463 JAGDISH SINGH...RESIDENTIAL
 463 JIMMY ROGERS...RESIDENTIAL
 463 LUYEN VAN NGUYEN...RESIDENTIAL
 463 LYDIA & ELPIDIO EDNACOT...RESIDENTIAL
 463 MACARIO & OLGA GONZALEZ...RESIDENTIAL
 463 MANJEET SANGH...RESIDENTIAL
 463 MR & MRS KENNEDY ACOSTA...RESIDENTIAL
 463 NARCISO RODRIGUEZ...RESIDENTIAL
 463 OCEGUEDA LUIS HERNANDEZ...RESIDENTIAL
 463 PARKSIDE TERRACE
 463 RAFAEL GUTIERREZ...RESIDENTIAL
 463 RAUL MARTINEZ...RESIDENTIAL
 463 RAUL PARGA...RESIDENTIAL
 463 ROBERT C STOVER...RESIDENTIAL
 463 SALVADOR S BASULTO...RESIDENTIAL
 463 STEELE NESMITH...RESIDENTIAL
 463 SY TANG LUONG...RESIDENTIAL
 463 THO NGUYEN...RESIDENTIAL
 501 KJSX...RADIO BROADCASTING STATIONS, MUSIC FORMAT

**TRIPP AV 95116
SAN JOSE**

WEALTH CODE 2.0

| | | |
|-----------|---------------------|-------------|
| 1275 | XXXX | 00 |
| 1285..... | RIVERBROOK APTS | |
| | GONZALEZ Martha A | 279-4734 +5 |
| | PRADO Rafael G | 280-5852 +5 |
| | QUEZADA Maria | 297-6189 +5 |
| | ★RIVERBROOK APTS | 993-1843 4 |
| 1285..... | | |
| 1298 | DIAZJIMENEZ Marcelo | 298-5120 +5 |
| | ★GREEN VILLA APTS | 279-4343 9 |
| | LOPEZ Marco Antonio | 993-0338 4 |
| 1319 | HENDRIX Elsa | 977-1220 +5 |
| 1342 | GARCIA Jose | 292-7827 1 |
| | ★ 2 BUS 8 RES | 5 NEW |

**WOOSTER AV 95116
SAN JOSE**

WEALTH CODE 2.0

| | | |
|----------|-----------------------|-------------|
| 321 | ● RODRIGUES Manuel | 292-1651 |
| 325 | XXXX | 00 |
| 335 | ● MENDOZA Antonia | 00 4 |
| 341 | XXXX | 00 |
| 345 | ● SISNEROS Gloria | 00 4 |
| 349 | XXXX | 00 |
| 350 | ★ FRIENDSHIP ATO BODY | 280-0261 +5 |
| 403 | XXXX | 00 |
| 411 | XXXX | 00 |
| 421 | XXXX | 00 |
| 429 | CALDWELL Sim | 971-2621 2 |
| | MARTINEZ R | 295-8322 +5 |
| | PACHECO Delia | 294-5913 +5 |
| 435 | XXXX | 00 |
| 445 | ★ CITYTEAM MINISTRIES | 885-8080 +5 |
| | ★ HOUSE OF GRACE | 885-8080 +5 |
| | ★ WOMEN MINISTRIES | 885-8080 +5 |
| 447 | XXXX | 00 |
| 449 | XXXX | 00 |
| 453 | XXXX | 00 |
| 455 | XXXX | 00 |
| 463..... | HIDDEN BROOKS APTS | |
| | ALMACEN Rizaldo | 279-5003 +5 |
| | CRAWFORD Hugh W | 295-8925 0 |
| | DIAZ Luis | 292-8158 2 |
| | EDNACOT Elpidio | 275-0932 |
| | EDNACOT Lydia | 275-0932 |
| | ESTRADA Roberto | 297-1744 4 |
| | HARDY Earl | 294-4240 |
| | HARDY Margaret | 294-4240 |
| | HERNANDEZOCEGUEDA L | 288-5424 3 |
| | ★ HIDDEN BROOKS APTS | 998-0500 |
| | KUHL Jacqueline N | 298-7342 3 |
| | LUONG Sy Tang | 298-5729 3 |
| | MALDONADO Artero | 295-3489 0 |
| | MARQUEZ Lauro | 292-7167 +5 |
| | MEBRAHTU Dawit | 279-3257 3 |
| 4F | MORALES Philip R | 293-4721 |
| | MUHAR Satpal | 279-4086 3 |
| | NESMITH Steele | 293-9811 +5 |
| | NGUYEN Duc The | 971-4360 +5 |
| | NGUYEN Luyen Van | 298-8385 3 |
| | NGUYEN Nhieu Van | 279-8226 4 |
| | NGUYEN Tho | 297-1075 2 |
| | OMSTEAD Albert | 971-7692 9 |
| | PARGA Raul | 283-0386 1 |
| 11D | PERRY D | 947-1052 |
| | PHAM Gia | 947-1546 3 |
| | RIVERA Julian Cruz | 298-3710 +5 |
| | RODRIGUEZ Cosme | 279-3656 3 |
| | RODRIGUEZ Narciso | 293-6291 9 |
| | ROGERS Jimmy | 971-1286 3 |
| | STOVER Robert C | 995-0283 9 |
| | TALAVERA Jose | 293-8748 4 |
| | VERMA Ram Parkash | 288-6465 4 |
| | VU Thang Dinh | 995-5456 2 |
| 463..... | | |
| 501 | ★ A&A PALLET RECYCLER | 295-6996 +5 |
| 524 | XXXX | 00 |
| | ★ 6 BUS 51 RES | 12 NEW |

TRIPP AV 95116 SAN JOSE

| | | |
|-----------|--------------------|----------|
| 1275 | XXXX | 00 |
| 1285..... | APARTMENTS | |
| | AGUILAR Ruben R | 293-4350 |
| | ALVARADO Margarita | 998-4318 |
| | CASTRO Jorge | 998-4434 |
| | RENDON P | 287-6270 |
| | ROACH Larry J | 286-4375 |

| | |
|--------------|-------------|
| TRIPP AV | 95116 CONT. |
| SUMAN Suresh | 286-8407 +0 |

| | | |
|------|-------------------|-------------|
| 1285 | | |
| 1298 | .. APARTMENTS .. | |
| 25 | BURRELL Ron H | 287-7390 |
| | CAVADA Xenon | 286-4789 +0 |
| | GONZALEZ Jorge M | 971-8129 +0 |
| | *GREEN VILLA PATS | 279-4343 9 |
| | GUIJAR Rosa | 947-7489 +0 |
| | LOPEZ Jose L | 298-8279 +0 |
| | PEREZ Elizabeth | 998-1560 8 |
| | VELASCO Armando | 998-2217 +0 |
| 1298 | | |
| 1319 | AYALA Chano M | 287-4849 +0 |
| 1342 | MORA Sergio | 295-7586 1 |
| | * 1 BUS | 16 RES |
| | | 11 NEW |

WOOSTER AV 95116
SAN JOSE

| | | |
|-----|-----------------------|-------------|
| 321 | RODRIGUES Manuel | 292-1651 |
| 325 | BRASCOE Allen | 279-5824 +0 |
| 335 | XXXX | 00 |
| 341 | XXXX | 00 |
| 345 | XXXX | 00 |
| 403 | AMBROSIO Pedro | 288-7640 +0 |
| 411 | XXXX | 00 |
| 421 | GAITAN Mario J | 280-6954 5 |
| 429 | XXXX | 00 |
| 445 | XXXX | 00 |
| 447 | XXXX | 00 |
| 449 | XXXX | 00 |
| 463 | HIDDEN BROOKS APTS | |
| | ALIMBOYOGUEN E | 293-4848 +0 |
| | BADON Tony | 298-5626 +0 |
| | BAKER Joe | 971-0501 9 |
| | BENAVIDEZ Felipe | 279-5025 +0 |
| 18J | BENT Martha | 298-5897 2 |
| | CERVANTES Rosalinda | 280-5961 9 |
| | CHANG Jaeho | 971-9758 9 |
| | COROZA Alejandro M | 297-3858 +0 |
| | CRAWFORD Hugh W | 295-8925 +0 |
| | CUTARAN Cesar | 283-0462 9 |
| | DAVILLA Fred | 279-6898 +0 |
| | DELACRUZ Art C | 275-9375 8 |
| | DURAN Christopher | 277-0891 +0 |
| | GUNDERSEN D | 287-1074 1 |
| | HARDY Earl | 294-4240 |
| 1G | HAYS H | 293-0951 |
| | *HIDDEN BROOKS APTS | 998-0500 3 |
| | KANG Young | 298-9711 9 |
| | KIZZIAH E | 295-8479 9 |
| | LUCERO Steve | 295-0136 +0 |
| | MADDOX Mary | 287-2541 9 |
| | MALDONADO Arturo | 295-3489 +0 |
| | MIRANDA Norman M | 298-0857 8 |
| | MORALES Joel Gomez | 279-3656 +0 |
| 4F | MORALES Philip R | 293-4721 1 |
| | MUTTIANA Daljit | 298-8522 7 |
| | NEAL Jacqueline L | 298-7342 7 |
| | OMSTEAD Albert | 971-7692 9 |
| | PARKS Verlan W | 947-8347 +0 |
| | PARRA Norma | 971-2173 +0 |
| | PAVAN Eugene | 298-3752 +0 |
| 11D | PERRY D | 947-1052 2 |
| | RODRIGUEZ Narciso | 293-6291 9 |
| | ROMONOV ALEXANDER A | 297-8440 9 |
| | SINGH Balbir | 279-0128 +0 |
| | STOVER Robert C | 995-0283 9 |
| | VILLANUEVA Leon | 293-7841 7 |
| 463 | | |
| 501 | *ALLIANCE ROOFNG INC | 275-9871 7 |
| | *PERFECTION SWEEPING | 275-9999 8 |
| | *S N MILLER&ASSN | 289-1968 7 |
| 524 | XXXX | 00 |
| | * 4 BUS 49 RES 16 NEW | |

TRIPP AV 95116
SAN JOSE

| | | |
|------|----------------------|-------------|
| 1275 | XXXX | 00 |
| 1285 | RIVERBROOK GARDENS | |
| | BURNS Joseph | 288-9748 +7 |
| | *RIVERBROOK GARDENS | 294-8111 6 |
| | SCHURPF D | 287-8371 +7 |
| 1285 | | |
| 1298 | APARTMENTS | |
| | ANDERSON T | 993-1749 +7 |
| | BIRD K | 287-0870 +7 |
| 25 | BURRELL R H | 297-7390 8 |
| | GALICIA Eduardo | 292-3208 +7 |
| | MACHADO Rosie | 289-8238 4 |
| | NAVARRO Samuel | 279-3461 +7 |
| 1298 | | |
| 1319 | BARRANCO Salvador | 294-1742 +7 |
| | DUCKETT F | 998-5117 6 |
| | GAFFNEY Francis | 971-7869 5 |
| 1342 | BUCIO Sebastian | 294-3763 +7 |
| | GARCIA Jose | 947-1058 +7 |
| | MORA Sergio | 295-7586 1 |
| | * 1 BUS 15 RES 9 NEW | |

SAN JOSE

WOODY LN 95132 CONT...
 3258 TRAN Loi Dai 262-4122 4
 3260 XXXX 00
 3264 GEVARGIZ Marvel 946-3859 +7
 3268 RICCI David 262-1494 2
 RICCI Oscar 263-0286
 3274 FLICE Leroy M 263-1452
 3277 XXXX 00
 3278 PUTMAN Wm V 262-1743
 3281 KELLEY Tom R 262-4832
 3282 BAILEY Frank D 262-5914 9
 3285 XXXX 00
 3288 XXXX 00
 3289 BERNHARD Anthony 262-4950
 BERNHARD Janice 262-4950
 3290 XXXX 00
 3293 XXXX 00
 3297 XXXX 00
 3298 XXXX 00
 * 0 BUS 30 RES 3 NEW

WOODYEND CT 95121
 SAN JOSE

3406 XXXX 00
 3407 XXXX 00
 3422 GENTILE Ernest Rev 578-2210 0
 3425 XXXX 00
 3430 XXXX 00
 3438 VU Dang 365-0235 +7
 3448 XXXX 00
 3447 XXXX 00
 3454 XXXX 00
 3455 XXXX 00
 3462 JOHNSON L V 225-5232 5
 3471 KORPI Garry W 629-9099 8
 3478 WRIGHT L 972-2512 +7
 3479 XXXX 00
 3486 HARLAND Fred E 227-2715 5
 3487 CARDOZO Lula 281-8122 0
 * 0 BUS 17 RES 2 NEW

WOOL AV 95111
 SAN JOSE

12981 XXXX 00
 12973 MELAZZO Chas W 227-7628
 12987 XXXX 00
 13000 XXXX 00
 13001 XXXX 00
 13029 XXXX 972-2763 6
 HODGES C 972-2763
 HODGES D
 13042 XXXX 00
 13043 REICHEL M J 227-7677
 13056 XXXX 00
 13057 XXXX 00
 13084 XXXX 00
 13085 XXXX 00
 13127 FRIEND James L 225-5240
 13141 XXXX 00
 13152 HARTNESS David 629-1074 5
 * 0 BUS 17 RES 0 NEW

WOOL DR 95035 MILPITAS

450 *CHURCH OF CHRIST 262-4646 3
 *MILPTS CH OF CHRIST 262-4646
 506 XXXX 00
 508 XXXX 00
 520 XXXX 00
 522 XXXX 00
 548 SHERMAN Lorraine A 263-3547 0
 550 XXXX 00
 562 XXXX 00
 564 XXXX 00
 578 XXXX 00
 582 RODRIGUEZ Vicki R 946-1117
 584 RIZO Ignacio 263-4594
 586 HATCH Russell W 263-2933
 518 XXXX 00
 620 XXXX 00
 632 XXXX 00
 634 XXXX 00
 648 BERTRAM Robert 946-2733
 648 XXXX 00
 660 PERALTA Tommy 262-7588 +7
 662 XXXX 00
 * 2 BUS 20 RES 1 NEW

WOOLAROC DR 95030
 LOS GATOS

21661 WEMERS Leigh 353-1549
 21665 SUND Diana 353-2076 3
 WESSELL Diana E 353-2076 3
 21677 XXXX 00
 21733 PURCELL Irene M 353-2391
 PURCELL Louis E 353-2391 3
 * 0 BUS 6 RES 0 NEW

WOOSLEY DR 95123
 SAN JOSE

6205 JOHNSON Allen J 629-4398 0
 6217 MILLER David Joseph 226-4806
 6228 XXXX 00
 6229 XXXX 00
 6234 STERNER M 227-7697 +7
 STERNER S 227-7697 +7
 6242 GRILLO A A 972-8620 5
 6250 MESICK Erik R 578-6409 +7
 *RUSSELLS CRPT CLNG 629-9922 6
 WALLACE Jim E 281-3801 4
 WALLACE Jim E 226-3562 4
 6258 XXXX 00
 6262 XXXX 00
 6266 XXXX 00
 6275 XXXX 00
 6288 MARTINEZ Art G 578-8271 4
 SHEPARD Kim 972-1342 5
 6294 BONZO Jerry L 365-9825 +7
 6302 XXXX 00
 6318 LAYTON Roy L 629-6683 1
 6318 XXXX 00
 6326 XXXX 00
 6342 XXXX 00
 6350 XXXX 00
 6358 ROEDER Malcolm 225-2480
 6364 KLITZ N 578-5612 +7
 SMITH Paul Douglas 578-5612 +7
 6370 SANTOS R R 629-3521 9
 6378 SUMRALL Anthony 578-6000
 SUMRALL Kathleen 578-6000
 * 1 BUS 29 RES 6 NEW

WOOSTER AV 95116
 SAN JOSE

321 RODRIGUES Manuel 292-1651
 325 BALLOCK Presy 275-8701 +7
 336 XXXX 00
 341 XXXX 00
 346 XXXX 00
 402 NGUYEN Trung 287-6092 4
 *TIU LOAN 287-9356 +7

..WOOSTER AV 95116 CONT...
 411 XXXX 00
 421 GAFFAN Mario J 290-8854 5
 429 MERCADO Francisco 294-2453 6
 435 XXXX 00
 445 XXXX 00
 447 SANTOS Lesbia 293-7683 +7
 449 XXXX 00
 453 XXXX 00
 455 XXXX 00
 462 XXXX 00

463.....HIDDEN BROOKS APTS
 ADOH Christina 288-8749 +7
 ADOH William M 288-8749 +7
 ARON Jack 971-7268 5
 ARON Yvonne 971-7268 5
 18J BENT Martha 298-5897 2
 4J CLARK Mildred B 297-9089 8
 CLAYTON Eloise 993-1649 +7
 6G COBB M H 295-9006 0
 COOK Lon 293-6429 6
 COOK Petra Mrs 293-6429 6
 CORTEZ Vicente 297-6524 6
 DARHIZGAR Kambiz 298-0712 +7
 GRIFFIN Stella 287-0667
 GUNDERSEN D 287-1074 1
 20A GUPTILL Frederick 988-2697 1
 HARDY Earl 294-4240 +7
 HARDY Margeret 294-4240 +7
 1G HAYS H 293-0951 +7
 *HIDDEN BROOKS APTS 988-0500 3
 HONG Hyun Jik 293-6237 6
 ISA Mon F 297-6842 +7
 *JOHNS GARDENING SV 272-2626 +7
 7A KEISER L B 993-3168
 LOPEZ Petra 947-0423 +7
 MARTINEZ Jorge 293-7129 +7
 MARYWETHER Thomas 286-8953 +7
 13A MATHER Howard J 293-1798 0
 MCCLENDON Wm A 287-9064 +7
 MILLS Samuel 947-0916 +7
 MONCIBAIS R 298-3461 +7
 4F MORALES Phillip R 293-4721 1
 MUNIZ Robert Raul 298-7841 +7
 MUTTIANA Daiji 298-8522 +7
 NEAL Jacqueline L 298-7342 +7
 OWENS E 294-2129 4
 11D PERRY D 947-1052 2
 QUINTERO Jaime 297-5439 5
 ROY Pradip 294-6329 3
 SALLINAS Marie 297-3734 +7
 SANCHEZ Jose A 297-0525 +7
 10A SCHMIDLE E T 294-6803
 SEPULVEDA Sam 275-8764 +7
 SINGH Amarjeet 293-0224 +7
 TALAVERA Francisco 293-9064 +7
 TREMLINI Jim 287-0691 +7
 VILLANUEVA Leon 293-7841 +7
 VINECKE Orin D 286-2737 5
 WHITE George 279-4097 6
 14D ZAMZOW Emil Jr 287-9628
 463.....
 501 *ALLIANCE ROOFING INC 275-9871 +7
 *S N MILLER&ASSN 289-1968 +7
 524 HARDY Eric 294-9435 +7
 * 5 BUS 64 RES 30 NEW

WORCESTER LN 95032
 LOS GATOS

103 XXXX 00
 105 VALENTINE Owen 395-0028 0
 109 CALECA John E 395-0845 0
 111 *ABRA CADABRA SOFTWR 395-2595 6
 BOHNER Guy 354-3277 +7
 112 SMITH Elroy 354-4179 0
 SMITH Sue 354-0156 1
 115 PERRY Deanna 354-4289 5
 * 1 BUS 7 RES 1 NEW

WORCESTER LOOP 95032
 LOS GATOS

100 HOLT Scott 395-7389 3
 105 MCCRAE Arthur 354-4383 0
 106 XXXX 00
 107 YOUNG Donald D 395-3523 4
 109 BENJAMIN Jas E 354-7266 0
 BENJAMIN Joanne 354-7266 0
 110 LONDON Terry 395-2248 1
 RINEHART Robt 395-2248 1
 115 HEPBURN Pete 395-1089 4
 121 ROBERTS Glenn 395-3121
 ROBERTS Mary 395-3121
 125 BISHOP J S Jr 354-5062 0
 128 PERIN Alan J 395-3553 0
 133 CHOL C S 395-2171 +7
 137 *CULINARY CREATIONS 354-2753 +7
 DOLLARD Jerry 354-5860 0
 * 1 BUS 15 RES 2 NEW

WORDEN WAY 95070
 SARATOGA

14201 XXXX 00
 14215 INGLERT A 867-3965 +7
 MUSIKER Cyrus 867-3965 +7
 14253 LIAO Huan Mei 741-6737 4
 14265 XXXX 00
 14277 XXXX 00
 * 0 BUS 6 RES 2 NEW

WORLEY AV 94086
 SUNNYVALE

537 XXXX 00
 547 MARTINEZ Alex 736-2374
 553 ADAMS Dale 245-9875 +7
 XXXX 00
 556 REED Everett T 737-2602 1
 557 SMYRE Harold R 739-4959
 558 XXXX 00
 565 XXXX 00
 573 ALVERINAS John 739-1840
 577 THOMPSON Jim 732-3734 0
 585 TERMER Dan L 245-8066 4
 593 XXXX 00
 597 XXXX 00
 * 0 BUS 13 RES 1 NEW

WORTHAM CT 94040
 MOUNTAIN VIEW

135 XXXX 00
 140 WONG David S 967-1472 8
 145 FALLON Mike 964-4102
 150 BRICKERT Geo H 967-9268
 155 XXXX 00
 160 BARENTSEN Welby K 968-0438 9
 165 SCHRADER Jos 961-4142
 170 SUGIMOTO Tom 968-8451
 176 LUGEA Philip M 969-9344
 180 AKEY Lyle V 968-2940
 190 XXXX 00
 240 CARLO Jas 967-4550
 280 HOLDAMPF Stanley W 968-6418
 * 0 BUS 13 RES 0 NEW

TRIPP AV 95116
 SAN JOSE

1276 XXXX 00
 1285..... EL CAPITAN APTS
 ALVAREZ LEOPOLDO 295-0383 +1
 BERNAL ROBERT 275-6060 +1
 8 CASTILLO MARIO 289-9686 0
 CHAVEZ FELIPE 280-0563 +1
 DIAZ ISABEL 289-9951 +1
 1 ELCAPITAN APARTMNTS 298-1409
 33 HERNANDEZ MARIA G 297-8250 0
 8 HIPOLITO RAUL L 289-1879 9
 14 JOSHUA JOSEPH S 289-8889 0
 MAGANA JOSE 292-5620 +1
 PARRA BEATRICE 295-8247 +1
 RAMIREZ GABRIEL 295-5895 +1
 RAMIREZ MANUEL T 286-9470 +1
 RODRIGUEZ ANGEL 293-1847 +1
 12 ZAVALA DELIA 297-3176 9
 1285.....
 1298..... APARTMENTS
 25 BURRELL R H 297-7390 8
 DOTSON JOSEPH D 279-4280 +1
 22 GRIMM ROSE M 288-7184 0
 MYSLIOWSKI HENRY 279-3680 +1
 MARVAEZ J F 297-5316 +1
 NGUYEN HIEU 294-5192 +1
 WILLIAMS ANTHONY 276-6637 8
 1298.....
 1319 BAUTISTA ARMANDO M 295-0288 +1
 GAMBOA RODOLFO 297-9547 +1
 MUNOZ CHRISTINA 292-2167 0
 RUIZ THOMAS 298-0988 +1
 1342 JIMINEZ JUAN 287-8499 0
 MORA SERGIO 295-7586 +1
 * 1 BUS 28 RES 17 NEW

WOODWARD AV 95050 CONT...
3455 CEE GEE PARKING LOT 988-0968 +1
* 14 BUS 0 RES 3 NEW

WOODWARD CT 95070 SARATOGA
20631 JACOBSEN OWEN D 867-1749 3
20650 RASMUSSEN M W 867-2495 3

WOODY CT 95132 SAN JOSE
1953 EISENZIMMER SUE 946-1809 +1
1954 XXXX 00
1959 NICHOLSON A KENT 262-7253 0

WOODY LN 95132 SAN JOSE
3204 SHAHENIAN DAVID M 262-2593 9
3210 XXXX 00
3214 MICKANEN DAVID 262-0239 9

WOODYEND CT 95121 SAN JOSE
3406 XXXX 00
3407 SUBRAMANIAN K 226-1849 0
3415 TONG L S 226-3346 9

WOOL AV 95111 SAN JOSE
12961 XXXX 00
12973 MILAZZO CHAS W 227-7628 0
12987 TEACHOUT GERALD 226-7981 0

WOOL DR 95035 MILPITAS
450 MILPTS CH OF CHRIST 262-4646 6
506 XXXX 00
508 GEPNER FRANKLIN 263-9048 +1

WOOSLEY DR 95123 SAN JOSE
8205 JOHNSON ALLEN J 629-4398 0
8217 MILLER DAVID J 226-8066 7

WOOSLEY DR 95123 CONT...
6318 XXXX 00
6326 STEPHENS WILLIAM 226-3296 0

WOOSTER AV 95116 SAN JOSE
321 RODRIGUES MANUEL 292-1651 1
326 RILEY ROBERT E 998-5835 0

15E BAUGHER L E 297-0782 9
5F BEACH E 293-2214 6
14C BOOKER E K 288-9947 0
BOURET GABRIEL 288-7131 9

1H HILGART E 296-6315 8
JONES J D 998-7408 8
8A JONES WILLIAM 295-2647 8

463 K S J O NEWS 295-8473 +1
* 2 BUS 126 RES 19 NEW
100 MILLER HAROLD A 395-2060 0
103 HARVEY FRANCIS J 395-4487 +1

WORCESTER LOOP 95030 LOS GATOS
100 MILLER HAROLD A 395-2060 0
103 HARVEY FRANCIS J 395-4487 +1

TRIPP AV 95116 SAN JOSE
1275 XXXX 00

1285...EL CAPITAN APTS
BAUER P S 294-6413+6
BELLIZIO DANNY 998-1907+6

CHABAN CARON 289-8209+6
*ELCAPITAN APARTMNTS 298-1409
FITCH WILLIAM A 275-1985+6

GARCIA ELIZABETH 289-8414+6
JOHNSON L 998-0967+6
MARKOVSKY DAVID P 279-3766+6

MARTINEZ E 286-5820+6
MAY DONALD 292-5162+6
PAYNE LESLIE 298-2379+6

POOL JEFFREY 295-9071+6
RANCE LEE EDWARD 292-6085+6
7 RISLEY JOHN W 287-7372

SANCHEZ TERENCE M 279-1721+6
SAWYER MICHELE F 292-5162+6
SAWYER S L 279-3766+6

1298...APARTMENTS
CASTILLO MARGIE 288-6619+6
CASTLE RITA 275-0389+6

23 FARRELL GERALD L 293-7863 5
25 HEHNER JANE 288-6577 5
3 LEWIS JOHN A 295-2744

LOMELI ANTONIO 287-8665+6
10 PORRAS ELIAS 294-5974 5
REYNAGA ROQUE 998-2988+6

RHODEN EDNA MAE 297-9341+6
ROCHA RUDY 998-4073+6
1298...
1319 MIJARES JOSE P 998-2973+6

SMITH RICHARD A 998-5380+6
1342 GALVAN A 275-8922+6
* 1 BUS 30 RES 24 NEW

..WOOSLEY DR 95123 CONT..
 6288 XXXX 00
 6294 XXXX 00
 6302 XXXX 00
 6310 XXXX 00
 6318 LAZARD G 226-8194 3
 6326 JONES CHARLES R 629-8157 2
 6342 XXXX 00
 6350 CARDINALE ROCCO A 226-1344 1
 6358 ROEDER MALCOLM 225-2480 2
 6364 BOWMAN JOHNIE 225-8967 5
 6370 SANTOS R R 225-6162+6
 6378 JAMESON JIM D 226-5179 1
 6384 PROVOST NANCY F 225-0717 1
 * 0 BUS 24 RES 4 NEW

WOOSTER AV 95116 SAN JOSE

321 RODRIGUES MANUEL 292-1651
 325 MONTALVO ELISEO A 293-3582 2
 335 XXXX 00
 341 OBRIEN C L 286-2279
 345 XXXX 00
 349 XXXX 00
 403 JASSO IGNACIO 294-4979 5
 411 BUCHANAN JACK 288-8554+6
 421 DELGADILLO RUBEN 294-1805 5
 PEREZ FRANK M 287-3359 5
 429 BARRAGAN ALEX 279-0912+6
 MENA VICTORIANO 294-4937+6
 435 MUNROE BILL 275-6922+6
 445 LYONS MELBA 292-2177+6
 447 COSTA ANTHONY B 297-6488 5
 449 BARCELLOS M V 292-1606 5
 455 XXXX 00

463...HIDDEN BROOKS APTS
 464 ANTOINE ELIZABETH 286-0228 5
 ARELLANO DELIA 275-6564+6
 AUER F 295-7368+6
 55 BALDING GEO W SR 998-8370 5
 BARK DAVID 294-9159+6
 BATHIE CECILIA 295-6685+6
 BEACH E 293-2214+6
 6G BOYD SYLVIA 293-7678 5
 BROG L L 294-1685+6
 17J BRUSTER EDITH B 294-6875 4
 BURNAM M L 295-7061 5
 48 CAMERON CLARA M 286-1462+6
 CAMERON KENNETH D 286-1465+6
 CAMERON VIRGINIA B 286-1465+6
 5C CARDENAS ALFRED M 289-8057 5
 CARREON LAUTERIA 279-4139+6
 CATHELL FRANK 293-1248+6
 COONEY JOSEPH I 287-0481+6
 8B CRESSWELL K 298-1591 5
 CUMMINGS DAVID 294-4162+6
 3D DANIEL MARY M 294-6449 5
 DELACRUZ DIOSDADO E 286-4191+6
 DEMAGYAR CHRIS 279-3910+6
 DORSEY R L 298-3263+6
 DUGAN JOHN 294-5470+6
 11C ELLIS TYREE 298-0608 5
 5A ENGA J 292-6314 5
 23H ESQUER RICK 292-5398 5
 13B FAGAN ROBT 292-3968 5
 FAIRFAX K 286-4593+6
 FLEMING JOHN R MRS 286-6613 5
 21D FRAIR EDITH 292-5736 5
 20J GAGE CARL 297-4471 5
 GARRISON PAUL 279-0113+6
 GENUS ELOUISE 295-6179+6
 GONZALEZ JOE 279-4130+6
 22J GONZALEZ JULIAN 275-6490 5
 GRIGSBY GWEN 287-7610+6
 GRUBBS O L 294-9761+6
 HALE F C 286-3072+6
 HALL H A 297-7988+6
 HAMILTON WILLIAM T 275-1637+6
 7B HAMMOND E I 998-5628 5
 17B HARRIS JOSEPH 294-0766 5
 6B HART EDW S 294-2813 5
 HATTON ARTHUR C 294-1858 4
 HAYS H 293-0951+6
 14C HENZELL EDNA E 295-7494 4
 HERRERA N M 293-4338 4
 *HIDDEN BROOKS APTS 998-0500 3
 HUGHES E F 286-1607+6
 2E JAMES RICHARD A 998-7257 5
 2C JOHNSTON E J 294-1852 5
 8A JONES JO 998-7408 5
 JOSSI EDDIE 279-4330+6
 KAGEL ED 275-8090+6
 7A KEISER L B 998-3168 5
 7J KENNEDY PENNY 287-7609 5
 11D KESSLER ETTLE 287-3806 5
 9J KESSLER LILLIAN W 297-5918 5
 1F KIRTLLEY ERNEST B 293-5482 4
 10F KOHNE JOHN C MRS 294-7445 5
 23F KRANZ INES L MRS 287-0470 4
 LACARIERE DAVE 279-4588+6
 6F LARSON GARY L 294-5802 5
 LEGGETT WILLIE C 287-6358 5
 LINDER R 294-9972+6
 LONG CHARLES D 275-6235+6
 4A LOWRY E 288-8265 5
 5G MAGUIRE JEAN G 292-2263 5
 MAJOR LUCILLE 286-8431+6
 MARROQUIN ANDRES D 298-2884+6
 MARTINEZ A 298-1595+6
 15E MARTINEZ RACHEL C 289-9279 5
 18F MATHES DOLORES F 295-2498 5
 MEDINA CANDELARIA 286-7669+6
 MEGAHY ROBERT E 293-3687 5
 23J MITCHELL L 295-1736 5
 *MOCK L M 279-4086+6
 MORALES PAUL R 293-7039+6
 MORRIS D 295-3672+6
 10C MURDOCK CATHERIN 293-6872 4
 7G NIEMI ROSE L 292-4399 4
 19B ORFORD LESLIE A 298-2041 5
 PAGE JAMES JR 295-3379 5
 PARK M G 998-2077+6
 20F PARTRIDGE R A 295-9105 5

..WOOSTER AV 95116 CONT..
 3F PEARSON ALICE 286-5866 5
 PEERS RONALD A 292-1602+6
 21F PETERSEN L L 295-1370 5
 17G POWELL LILY 298-5993 5
 1H RAFFERTY LEE 294-6298 5
 RAMIREZ V L 295-2332+6
 20H ROBERTS JEAN M 293-1081 5
 5E ROBINS B 292-4440 5
 7C RUBINSTEIN SARAH 295-1525 5
 3H RUDAT D 295-5870 5
 RUIZ JIM 292-1749+6
 SCHMIDLE E T 294-6803 5
 SHARITZ A L 295-9172+6
 3I SLOAN HERBERT 293-0572 5
 3C SNYDER LEON 293-5377 4
 SNYDER RICHARD E 275-6880+6
 16E SONNIKSON MICHAEL 294-0328 5
 SPRINGER VERNETTE 294-7659+6
 STEWART D 292-0279+6
 SULLIVAN WILLIAM H 292-7053 4
 *SUNSHINE BKPNGGTAX 292-1749+6
 SVEILICH ANNA 279-2367+6
 12A TAGUE MARY L 295-8690 5
 THOMAS H H 294-2655+6
 THYNNES E K 286-9721 5
 5D TRIPP FLOSSIE D 293-8980 5
 VASQUEZ FERNANDO 292-9135+6
 VEZ FRED 292-5074+6
 1C WALTER J A 294-1039 4
 8C WEGNER F E 297-2179 5
 WESTHEIMER A 295-0867+6
 WHEELER G 295-5612+6
 WILKINSON CARRIE 293-1826+6
 7D WILLIAMS SARAH 298-0146 5
 4D ZAMOW EMIL JR 287-9628 5
 463.....
 501*LASVEGAS ENTRTNM 279-4040+6
 * 4 BUS 136 RES 62 NEW

WORLEY AV 94086 SUNNYVALE

537 XXXX 00
 547 MARTINEZ ALEX 736-2374 5
 553 XXXX 00
 554 DOYLE S 735-0176+6
 WENTZ LARRY 735-0176+6
 557 SNYRE HAROLD R 739-4959
 558 MEASOM WILLIAM H 732-6769+6
 565 THERKILDSEN J S 736-6652
 573 ALVERNAS JOHN 739-1840
 585 WORKMAN GARTH C 739-5969
 593 XXXX 00
 * 0 BUS 11 RES 3 NEW

WORTHAM CT 94040 MOUNTAIN VIEW

135 XXXX 00
 140 HU JAMES 969-9045+6
 145 FALLON MIKE 964-4102 5
 150 BRICKERT GEO H 967-9268 4
 160 BYLUND THOMAS M 964-7801 4
 165 SCHRADER JOS 961-4142
 170 SUGIMOTO TOM 968-8451
 175 LUGEA PHILIP M 969-9344
 180 AKEY LYLE V 968-2940
 190 SHIN JAI P 967-1547+6
 240 CARLO JAS 967-4550
 280 HOLDAMPF STANLEY W 968-6418 2
 * 0 BUS 12 RES 2 NEW

WORTHING CT 95120 SAN JOSE

6726 BERNARD WILLIAM R 268-5622 4
 6727 CANIHAN M J 997-1582 4
 6731 BOCCUZZO DAVID A 268-3871 4
 6734 OSAKI ARTHUR 997-2151 4
 6738 MAXWELL DENNIS A 997-1752 4
 6739 LUCKMAN MICHAEL 997-2232 4
 6742 FUYUND KEN C 997-1362 4
 * 0 BUS 7 RES 0 NEW

WRAIGHT AV 95030 LOS GATOS

467 EAGEN SANDRA 354-4203+6
 469 KNAPP STEVEN H 354-0832+6
 470 XXXX 00
 471 AIKMAN DAVE 354-2386 5
 AIKMAN J 354-2386+6
 BARRON J 354-2386+6
 473 MOODY LEE J 354-2524
 474 FLYNN LAWRENCE O 354-9652
 475 DARLING PAUL G 354-8458
 477 LIPSKY P A 354-7593
 478 BROWNING H B 354-1068
 480 HIBBARD MICHAEL 354-6789+6
 482 TULLY MILES 354-1490+6
 484 STEWART JACK J 354-7237 2
 486 LOERWALD KARL 354-3854
 487 GINGOLD NORBERT DR 354-1645 5
 488 KERN ROBERT E 354-2446
 PENA B F 354-2446+6
 490 XXXX 00
 492 XXXX 00
 494 STEHEL JOE M 354-9447
 495 ORTOLAN ENRICO 354-1658
 496 MADDEN B C 354-1861 5
 497 PAOLANGELO MICHAEL 354-1010 4
 499 JOHNSON LAURENCE 354-1041
 * 0 BUS 25 RES 7 NEW

WREN AV 95020 GILROY

7777*WINN INSURANCE 842-0241 4
 WINN JOHN R 842-0241 4

TRINITY CT 95070 CONT..

TRINITY DR 94025 MENLO PARK

1000 SUPPES BRUCE E 854-4588+1
 1010 SULLIVAN RICHARD J 854-4327
 1015 PICKERING ELLIS COL 854-3157
 1025 JOHN GEO J 854-2693+1
 1030 SMITH WARREN G 854-0446
 1035 DONOVAN JAMES W 854-5693
 1045 POSTHAUER JOHN 854-4483
 1050 FIORETTI ADRAIN P 854-0184
 1055 MCCAFFREY CHAS E 854-5559
 1065 RAFFERTY JOS F 854-6042
 1070 TOTDRITIS CHAS 854-0832
 1075 TIMMINS STANLEY L 854-4529
 1085 BRIDGEMAN WAYNE M 854-3187
 1095 KING RALPH D COL 854-3724
 1100 KENDALL JOHN A 854-4272+1
 1105 KAY JOHN D 854-5391
 1115 FLOCKS MILTON DR 854-2244+1
 1145 NICHOLS WM A 854-6546
 1161 DAHLQUIST RUSSELL 854-5271+1
 1180 WESTON ROBT J 854-6101+1
 WESTON ROBT J CHLDN 854-6100+1
 * 0 BUS 21 RES 7 NEW

TRINITY PL 95124 SAN JOSE

3129 CASADONTE ANTHONY 377-6579+1
 3143 LOVE E K 377-8474+1
 3145 RIESENBECK RONALD 377-3715+1
 3159 XXXX 00
 3171 MAZZA JOHN 377-4381
 3172 ROBINSON J E 377-8177
 3173 PLOTKIN HOWARD A 377-7769
 3185 XXXX 00
 3186 HOLMES DONALD P 377-8609
 3187 BLONIER RON 377-7966
 3196 SCHEVOLA JOSEPH 377-0471
 3197 MESA RAYMOND L 377-2457+1
 3198 XXXX 00
 3199 OTT JAMES R 371-2507+1
 * 0 BUS 14 RES 5 NEW

TRIPOLI AV 95122 SAN JOSE

1853 ALARCON JOE J 286-9338
 1871 FOGELQUIST ALBIN JR 286-2118
 1889 ROBLETO ARNOLD 292-0453
 1896 RIDER LORETTA 286-9978
 RIDER S L 286-9978
 1906 MARIN THEA 293-6035
 1907 SANTANA ANTHONY 786-9281
 1914 MCLAUGHLIN GENE I 298-5430
 1915 SETO STEPHEN 287-2871
 1922 XXXX 00
 1930 CHERNITSKY JUANITA 295-0336
 1938 FERRAR JOE 786-9056
 1946 JONES RACHEL 287-5497+1
 * 0 BUS 13 RES 1 NEW

TRIPOLI CT 94022 LOS ALTOS HLS

12921 LEHNER WM 941-3897
 12922 HASTINGS GRETA 948-3485+1
 SCHNEIDER FRED C 941-1098+1
 * 0 BUS 3 RES 2 NEW

TRIPP AV 95116 SAN JOSE

1285...EL CAPITAN APTS
 BYAS VINCENT 286-0903
 CAMERON MAL 292-5613+1
 CAPUS MARCIA 286-5049+1
 CRIPPEN RALPH 287-5824+1
 DELATORRE MARY E 292-2180+1
 *EL CAPITAN APTS 298-1409
 ESTEPA WM 287-1844+1
 FERNANDEZ MANUEL J 286-6249+1
 FERNANDEZ WM 286-3155+1
 GONZALES STAN T 292-9824+1
 HISLOP C N JR 286-2723+1
 JURADO J R 298-7010
 LEHR JACK D 298-7187
 LOPEZ TONY 297-6834
 MINTS THOS E 298-6951
 MONIGOLO JIM 286-4998+1
 MORROW JAN 298-0473
 MURDOCH ELAINE 295-4136
 RISLEY JOHN W 287-7372
 ROOKAIRD DONN 287-8390+1
 SAALWAECHTER GENE 292-7979+1
 SAULSBURY NANCY C 293-3439+1
 SCHWARTZ JOHN 287-2660
 SERMON CARL F 295-3277+1
 SILVA CHRISTOPHER 286-0591+1
 SORICH V L 287-1280+1
 YZAGUIRRE MANUEL J 292-8622+1

TRIPP AV 95116 SAN JOSE

1298...APARTMENTS
 ALDRIDGE JOS H 287-7053+1
 BAUER BRUCE 292-9074+1
 BRASIL ROSALIE 286-4093+1
 COSTELLO KATHLEEN 286-4093+1
 DUNCAN MAXINE 292-8137
 DUNCAN TOM 292-7816
 HOPKINS BARBARA 292-9754+1
 JOHNSON DICK L 292-9074+1
 LEWIS JOHN A 295-2744
 McLANE KAREN 275-8790+1
 NUNNALLY WAYNE O 289-8624+1
 PAGLIUSO MARY B 286-0218+1
 RAMEY HAL W 287-1729+1

TRIPP AV 95116 CONT..

TRISTIAN AV 95127 SAN JOSE

SMITH ARTHUR H 287-1350+1
 TORTORELLA AL 292-5472+1
 WASHINGTON PAULA B 294-9463+1
 1319 BROWNE IVEKSON B 297-1293+1
 FETCHER FRED S 298-7618
 JOHNSON M 275-8012+1
 LILLIE GENARD C 298-7618
 NIELSEN GAYLE A 287-0744+1
 ZIMMERMANN J E 295-2046+1
 1342 XXXX 00
 * 1 BUS 49 RES 33 NEW

3108 KELLY FRANK W 258-1490
 3123 IRWIN J A 258-5092
 3124 SELLERS CALVIN 259-2594+1
 3129 DELREAL ROBT 258-2626
 3138 WATANABE LOUIS 251-7506
 3140 KATSOUNAKIS T 259-2058
 3141 XXXX 00
 3148 FIEDLER HERBERT E 251-7595
 3149 GUIDOTTI JOS 258-6805
 3153 MEYER ALEX P M 258-1128
 3162 GRAHAM LARRY J 258-9066
 3169 CAPPEY MARY MRS 251-0359
 3170 ONEAL WM 251-7099
 3177 XXXX 00
 3185 BENNETT ERNEST M 251-1923
 3193 PERRY WM J 251-2704
 3194 COSTES STEVE 259-0459
 3201 VIERRA RAYMOND JR 272-2054
 3202 STRALEY ELLISON 258-6758
 3209 PLANER DAVID 251-2113
 3218 SZYMANSKI L B 272-0131
 3234 GREER MARY F 258-0112
 MARRIN JOHN 258-0112
 3237 STACY ATHOS A 251-7141
 3241 GNAT RONALD 259-5652
 3242 FANARA CHAS 259-0293
 FANARA LEE 259-0293
 3247 CAVALLI ANTHONY 251-7391
 * 0 BUS 28 RES 1 NEW

TRONA WAY 95125 SAN JOSE

1564 WILLMES HAROLD M 265-2625+1
 1568 PIAZZA RAYMOND 266-2724+1
 1580 DAILY ALLEN S 265-8140+1
 1581 REGLI XAVIER 265-6655+1
 1584 DUNGY DALE 766-3130
 1585 CLABAUGH JAS E 265-4371+1
 1589 BOLDEN CAREY E 265-8361
 1591 INOUYE MELVIN 265-8724
 1592 ASTIN E S 264-7080
 1597 JUEL A TED 269-7986
 1601*BERG DAVID MGASC 266-4436
 BERG DAVID M 266-2646
 1602 JOELSON RONALD S 266-2533
 1605 HAFER CAMERON H 269-5873
 1606 XXXX 00
 1607 SPADAFORE RAYMOND 269-5933
 1608 MURRAY T P CHLDN 265-0481
 MURRAY TIMOTHY P 265-8481
 1611 NISHIMURA KO 265-8817
 1612 CAPARELLI ALLEN J 265-0292
 1615 ELLZEY JACK E 265-1431
 1616 DAVEY KARL 265-0541
 1620 POWER WM E 269-8503
 1621 PORTER CHAS W 264-3083+1
 1622 SORCE JASPER 269-4471
 1623 MCCURRY CHAS R 269-7822
 1624 ROTHENBERG MICHAEL 264-2434
 1626 HUDGENS ROBERT T 265-4953
 1632 BEALL EDWIN S CAPT 269-6218
 1634 THOMAS JOHN C 265-1018
 1635 GIAMMONA J P JR 264-7402
 1636 HUNTER O L 264-3752
 1637 MARTIN J A 265-8470
 1638 GOODMAN W L MRS 269-6133
 1639 FOX BRUCE G 266-4509
 1640 FISCHER HARRISON D 266-5122
 1642 XXXX 00
 1643 MONTGOMERY PHILIP 266-7752
 1644 BETTENCOURT R E 269-3724+1
 1645 NELSON CRAIG R 266-5165+1
 1646 SPLONSKOWSKI A 265-2365+1
 1647 REDDING DELL P 265-2587+1
 1648 TRAPANI MARKO 269-8512
 1649 CIMOLI RONALD A 266-5214
 1650 MITCHELL LAURENCE 264-7189
 1651 KOVALIK JOS W 265-0617
 1652 PEDONE GARY 269-5737
 1653 MCILLEN LEONARD R 264-1653
 1654 SIEGEL JUDITH 264-7000
 1656 VONHARTEN JOS H 264-1883
 1657 DAY THEODORE J 264-0833
 1658 IUDICE CARMELO 264-2966
 IUDICE JOYCE 269-7053
 1659 FISCHER DIETER 265-5723
 1660 MARO FRANK P 266-0409
 1661 XXXX 00
 1662 WALL DOUGLASS 266-4697
 1664 CLINTON HUGH L 264-1207
 1665 BAUER G GREGORY 265-8403
 1666 DILLINGHAM DONALD 269-6972+1
 * 1 BUS 60 RES 11 NEW

TRONSON CT 95132 SAN JOSE

3613 SOARES MICHAEL 262-7705+1
 3620 OLLA MICHAEL A 262-6559+1
 3621 CANOLIN DONALD L 263-3164+1
 3629 HOYT HENRY F JR 263-3354+1
 3636 HARRINGTON ROBT 263-2823+1
 3637 CONLEY DENNIS 263-3895+1
 3645 AUCH DEAN 263-2269+1

WOOSTER AV 95116 SAN JOSE

| | | |
|-----|--------------------|-----------|
| 321 | RODRIGUES MANUEL | 292-1651 |
| 341 | OBRIEN C L | 286-2279 |
| 349 | XXXX | 00 |
| 403 | CUMMINGS GODFREY L | 286-0572+ |
| | PARVIS JAS C | 289-9205+ |
| 411 | JUVERA RENE | 287-8613+ |
| 421 | COLEMAN KARL J | 287-3839 |
| | MUNOZ RAUL R | 298-6128 |
| 429 | SILVEIRA JOE | 297-5468+ |
| 435 | BARATS B | 298-5423+ |
| | PHELPS V | 298-5423+ |
| | THOMAS ROY L | 297-2870+ |
| 445 | ALDAWSARI IBRAHIM | 286-6382+ |
| | BECHLER ROBERTA | 292-2253+ |
| | GATTIS RICHARD W | 298-7943 |
| 455 | MEDEIROS JOHN C | 298-1764 |
| 461 | BARCELLOS M V | 292-1606 |
| | * 0 BUS 17 RES | 9 NEW |

TRIPP AV

| | | |
|------|-------------------|----------|
| 1285 | STERGIOS D | 286-0441 |
| 1285 | EL CAPITAN APTS | 298-1409 |
| 1285 | COLEMAN R E | 298-0753 |
| 1285 | BLACK S | 286-4029 |
| 1285 | KRAFT R | 292-6575 |
| 1285 | ROGAN P A | 295-6594 |
| 1285 | LEEMAN R | 298-0704 |
| 1285 | BOYER W H | 294-3680 |
| 1285 | ALBURN W | 298-4976 |
| 1285 | MORROW JAN | 298-0473 |
| 1285 | MAXHIMER G | 297-5436 |
| 1285 | KAHNEMA S | 292-0665 |
| 1285 | CARD M A | 292-0269 |
| 1285 | MCCALL J | 286-9662 |
| 1285 | AVISE PAMELA | 294-9075 |
| 1285 | WHITE SUZANNE | 297-1150 |
| 1285 | CALBI V | 292-5471 |
| 1285 | HAMILTON PENNY K | 298-4704 |
| 1285 | SHEPARD D | 286-4956 |
| 1285 | LOGAN R | 295-2331 |
| 1285 | BAKER JEANNETTE | 294-5694 |
| 1285 | CANCILLA R V | 294-8983 |
| 1298 | LEWIS J A | 295-2744 |
| 1298 | TORRES S P | 286-3984 |
| 1298 | MARCHANT D D | 298-3156 |
| 1298 | DOUGLAS R F | 292-7419 |
| 1298 | RODGERS W C | 286-1688 |
| 1298 | MATHENY R | 294-7062 |
| 1298 | BRAGER G | 298-0982 |
| 1298 | GOSHEH B | 297-8697 |
| 1298 | FALLON VALERIE | 286-0510 |
| 1298 | IRISH A S II | 295-2668 |
| 1298 | HAYASHI DORIS | 292-3742 |
| 1298 | FATHIPOOR T | 298-1038 |
| 1298 | GRUNDHOFFER S | 286-6664 |
| 1298 | MALONEY JUDI | 292-3472 |
| 1319 | SHURTLEFF J | 293-1797 |
| 1319 | SAUER J | 297-7493 |
| 1319 | DAVIS CHERYL | 286-3840 |
| 1319 | DELLA MAGGIORE D | 297-6361 |
| 1319 | CRARY P C JR | 298-3440 |
| 1319 | ENDERSBY MARJORIE | 292-0974 |
| 1319 | SNYDER P A | 298-0269 |
| 1342 | AMEY BARBARA | 292-5492 |
| 1342 | ENG P | 286-1387 |
| 1342 | ROMBI O E | 297-6094 |

TRISTIAN AV

WOOSTER AV

| | | |
|-----|------------------|---------|
| 321 | RODRIGUES MANUEL | 292-165 |
| 335 | VALENCIA M | 293-308 |
| 341 | O BRIEN CLARA L | 286-227 |
| 349 | CARRILLO MARIA M | 297-321 |
| 403 | HITE W | 295-159 |
| 403 | DAHLGREN R L | 294-201 |
| 403 | STEENBLOCK L | 286-176 |
| 411 | SIMPKINS A | 297-377 |
| 411 | DELGADO J J | 286-968 |
| 411 | LA POINTE L J | 294-650 |
| 421 | AVILA M B | 297-068 |
| 429 | MESSTER H | 295-466 |
| 429 | MORALES P R | 298-429 |
| 429 | MORRISON H | 292-291 |
| 435 | PADILLO EVELYN | 286-229 |
| 435 | INSLEE GALE | 298-519 |
| 435 | ARMENIA J | 286-360 |
| 445 | RODRIGUEZ M | 286-824 |
| 445 | ALLEN G D | 298-464 |
| 445 | MAMMEN KAREN | 295-502 |
| 445 | AVANESSIAN H | 293-529 |
| 461 | BARCELLOS M V | 292-160 |

TRIPP AV

| | | |
|------|-----------------|----------|
| 1298 | RHODES F S | CY2-2478 |
| 1298 | NERI MARLENE | CY7-4379 |
| 1298 | BROWN R P | CY2-9573 |
| 1298 | WOODBEEK R L | CY2-5473 |
| 1298 | ADAMS CAROLE | CY7-3369 |
| 1298 | SMALLWOOD CAROL | CY2-5660 |
| 1298 | DI VECCHIO JANE | CY7-5236 |
| 1298 | CORNELL J | CY5-6092 |
| 1298 | KEITH G | CY5-4188 |
| 1298 | WELBY NANCY | CY4-6797 |
| 1298 | RAGUSA P A | CY7-5709 |
| 1298 | MORTON B L | CY4-2308 |
| 1298 | GALE W L | CY8-5644 |
| 1298 | HOWARD H N JR | CY3-3028 |
| 1298 | CRAVEN C W | CY4-9699 |
| 1298 | LUSTY SUZANNE | CY7-4681 |
| 1298 | BANKS L | CY4-3779 |

WOOSTER AV

| | | |
|-----|------------------|----------|
| 321 | RODRIGUES MANUEL | CY2-1651 |
| 335 | HOLLIS A L | CY2-1878 |
| 345 | WILSON M MRS | CY5-3231 |
| 395 | EASTER J W | CY4-7309 |
| 399 | BARCELLOS M V | CY2-1606 |
| 403 | SAIA J | CY3-8903 |
| 403 | HARRINGTON D R | CY5-4135 |
| 403 | MEYERS J R | CY4-2576 |
| 411 | HUNT K | CY8-6144 |
| 411 | SNELL C | CY7-6847 |
| 411 | SAINDON P L | CY5-7119 |
| 421 | STIRLING B J | CY4-5024 |
| 421 | AMEY BARBARA | CY2-5492 |
| 421 | CLARK PEARL M | CY7-3529 |
| 429 | WEBB L K | CY5-9054 |
| 429 | MORALES P R | CY8-4294 |
| 429 | BARKER D | CY3-3083 |
| 429 | NOYES D P | CY7-7792 |
| 435 | SERRANO W W | CY5-2817 |
| 435 | HAWES J W | CY3-3275 |

STREET NOT LISTED

- 2384 Chapman Barney T ⊙
 △ AX 6-8009
- 2389 Isles Jas A
- 2390 Brooks Frank A ⊙
 △ AX 6-9152
- 2407 Kingman Edw F ⊙
 △ CH 3-1207
- 2410 Delaney John C ⊙
 △ AX 6-8599
- 2413 Alongi Norman A ⊙
 △ AX 6-8399
- 2416 Rainville Jack J ⊙
 △ AX 6-4377
- 2419 Loynes Herbert A ⊙
 △ AX 6-0797
- 2422 Lamborn Alf C ⊙ △ AX 6-0687
- 2425 Brown John J ⊙ △ CH 3-2126
- 2428 Henderson Fred E jr ⊙
 △ AX 6-8543
- 2431 Fatjo Luis G ⊙ △ CH 3-6167
- 2434 McKee John R ⊙ △ AX 6-8310
- 2437 Egan Jas W ⊙ △ AX 6-9587
- 2440 White Gordon P ⊙
 △ AX 6-8603
- 2443 Lenz Bertl Mrs ⊙
 △ CH 3-0623
- 2446 Jacobson S Bertil ⊙
- 2449 Williams Eug E ⊙
 △ AX 6-2458
- 2452 Flores Frank ⊙
- 2455 Moffett Archie L ⊙
 △ AX 6-7907
- 2458 Gregg Ancil F ⊙ △ AX 6-2719
- 2462 Fechter John G ⊙ △ AX 6-8509
- 2463 Welden Jas W ⊙ △ CH 3-0836
- 2466 Russell Floyd H ⊙
 △ AX 6-5942
- 2470 Newgren John R concrete
 contr ⊙ △ AX 6-1845
- 2474 Anderson Henry H ⊙
 △ AX 6-1839
- 2477 Butcher Lois Mrs ⊙
 △ AX 6-2315
- 2480 Larson Frank H ⊙
 △ CH 3-0357
- 2483 Wallis Ivor E ⊙ △ AX 6-8189
- 2489 Barcelona John J ⊙

27

WOODSIDE AV — From 2439 Forest
 1 blk from Beechwood

- 316 Grinter Fred W ⊙ △ CH 3-1310
- 317 Page Alan D ⊙ △ CH 3-5640
- 346 Wible Jack ⊙ △ CH 3-1409
- 347 Ryan Thos A ⊙ △ CH 3-1937
- 376 Maitozo John F ⊙ △ CH 3-1597
- 377 Nelson Wm H ⊙ △ CH 3-1590
- 406 Benton Richd B ⊙ △ CH 3-5611
- 407 Greenhalgh C Wm ⊙
 △ CH 3-4415
- 436 Sheehan Eliz Mrs ⊙
- 437 Keyer Orville A ⊙
 △ CH 3-1255
- 466 Zebell Richd A ⊙ △ AX 6-0663
- 467 Morley Herbert D ⊙
 △ CH 3-1595
- 493 Hamilton Albert P ⊙
 △ AX 6-3930
- 496 Murphy Leo B ⊙ △ CH 3-1347

32

WOOSTER AV — North 2 blks from
 McKee rd bet 27th and 28th

- 321 Rodriguez Manuel J ⊙
 △ CY 2-1651
- 329 Scott Geo ⊙
- 335 Barraza Jesus R
 △ CY 3-0994
- 341 Moriconi Felix G ⊙
 △ CY 3-5068
- 345 Moriconi Guido F ⊙
 △ CY 2-0205
- 349 Taddei Chester ⊙
 △ CY 5-2873

STREET NOT LISTED

WOOSTER AV—Contd

- 350 Chevy Chase Co canners
 △ CY 4-0525
- 395 Silva Clarence L ⊙
- 399 Barcellos Manuel V ⊙
 △ CY 2-1606

35

YOSEMITE AV — East from
 Park av to Race

- 1135 Ravizza Richd J ⊙
 △ CY 3-6366
- 1155 Sowers Theron O ⊙
 △ CY 3-3159
- 1156 Zotta Dominic ⊙ △ CY 4-
- 1171 Bates Warren W ⊙
- 1172 Randazzo Adeline G Mrs
 △ CY 5-7757
- 1183 Pratt Robt G ⊙ △ CY 5-6
- 1184 Beardon Alice Mrs
- 1186 Vacant
- 1195 O'Hare Harry M △ CY 2-
- 1196 Nickell Jos M ⊙ △ CY 3-
- 1205 Vacant
- 1212 Bauerle Roland F ⊙
 △ CY 2-1734
- 1215 McMahon Mae Mrs ⊙
 △ CY 3-7624
- 1226 Martin Wilna B Mrs ⊙
 △ CY 4-1460
- 1227 Albers John H ⊙ △ CY 2
- 1239 Hengstebeck Patricia M.
 △ CY 7-1838
- 1240 Spencer Albert F ⊙
 △ CY 5-6252
- 1250 Kearns Geo S ⊙ △ CY 2-
- 1251 O'Rourke Louise Mrs ⊙
 △ CY 3-2487
- 1260 Ramos Geo I ⊙ △ CY 5-
- 1263 Cordick Anna Mrs ⊙
 △ CY 2-5097
- 1272 Schoendorf John ⊙
 △ CY 3-5904
- 1275 Talesfore Nick B ⊙
 △ CY 4-3684
- 1280 Paul Lee A ⊙ △ CY 4-66
- 1284 Lorraine John D △ CY 7
- 1287 Mieuli Jack jr ⊙ △ CY 4
- 1296 Fox Theron E ⊙ △ CY 3
- 1299 Castello Ray J ⊙ △ CY 3
- Tillman av in
- 1304 Recchio Sam ⊙ △ CY 5
- 1305 Jones Allison E ⊙
 △ CY 4-3036
- 1312 Thrift Victoria A Mrs
 △ CY 4-9359
- 1315 Stehno John J △ CY 5-5
- 1322 Ross Robt R ⊙ △ CY 2-

STREET NOT LISTED

**WOOSTER AV—North 2
blks from McKee rd bet
27th and 28th**

331△Rodrigues M J ◎

335 Scott Geo ◎

339 Nunes C E dairy

349△Taddei Chester ◎

349a△Moriconi G F ◎

349b△Moriconi F G ◎

400 Vacant

STREET NOT LISTED

**WOOSTER AV—North 2
blks from McKee rd bet
27th and 28th**

331△Rodrigues M J ©

335 Scott M O

**339△Freitas G E dairy
©**

349 Vacant

350 Gunther F G

400△Lenfest C R ©

**WOOSTER AV—North 2
blks from McKee rd bet
27th and 28th**

331△Rodrigues Manuel

⊙

335 Cushman S H ⊙

346 Antrim Chas

349 Ponnica Louis

399 Vacant

STREET NOT LISTED

WOOSTER AV — North 2
blks from McKee rd bet
27th and 28th

331 Engelland Claus (o)

335 Collotzi Alfonso

349 Cushman S H

399 Wingate John

STREET NOT LISTED

STREET NOT LISTED

**WOOSTER AV—From Mc-
Kee rd n 2 blk bet 27th
and 28th**

331 Schrader R H (o)

337 Elben Saml

343 Bettencourt J M

351 Oriental

STREET NOT LISTED



Property Information

| | |
|-------------------|--|
| Order Number: | 23041600053p |
| Date Completed: | April 18, 2023 |
| Project Number: | 2023-04-013 |
| Project Property: | Wooster Avenue Wooster Avenue San Jose CA 95116 |
| Coordinates: | |
| Latitude: | 37.35350869 |
| Longitude: | -121.8697799 |
| UTM Northing: | 4134688.45519 Meters |
| UTM Easting: | 600096.803058 Meters |
| UTM Zone: | UTM Zone 10S |
| Elevation: | 89.61 ft |
| Slope Direction: | NNE |

| | |
|-----------------------------------|-----|
| Topographic Information..... | 2 |
| Hydrologic Information..... | 4 |
| Geologic Information..... | 8 |
| Soil Information..... | 10 |
| Wells and Additional Sources..... | 17 |
| Summary..... | 18 |
| Detail Report..... | 40 |
| Radon Information..... | 488 |
| Appendix..... | 489 |
| Liability Notice..... | 491 |

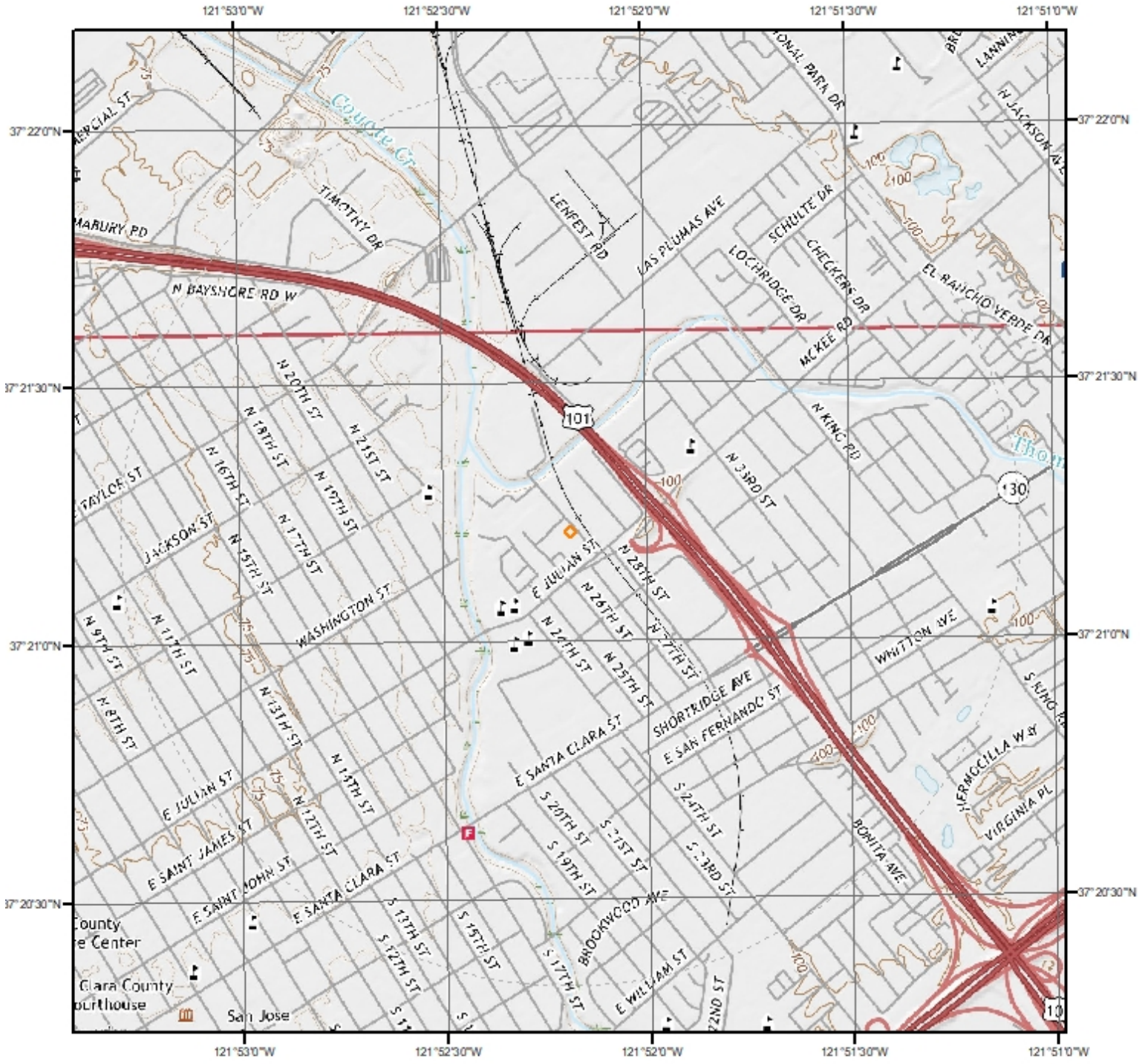
The ERIS **Physical Setting Report - PSR** provides comprehensive information about the physical setting around a site and includes a complete overview of topography and surface topology, in addition to hydrologic, geologic and soil characteristics. The location and detailed attributes of oil and gas wells, water wells, public water systems and radon are also included for review.

The compilation of both physical characteristics of a site and additional attribute data is useful in assessing the impact of migration of contaminants and subsequent impact on soils and groundwater.

Disclaimer

This Report does not provide a full environmental evaluation for the site or adjacent properties. Please see the terms and disclaimer at the end of the Report for greater detail.

Topographic Information



Current USGS Topo (2021)



Quadrangle(s): San Jose West, CA; San Jose East, CA

Source: USGS 7.5 Minute Topographic Map

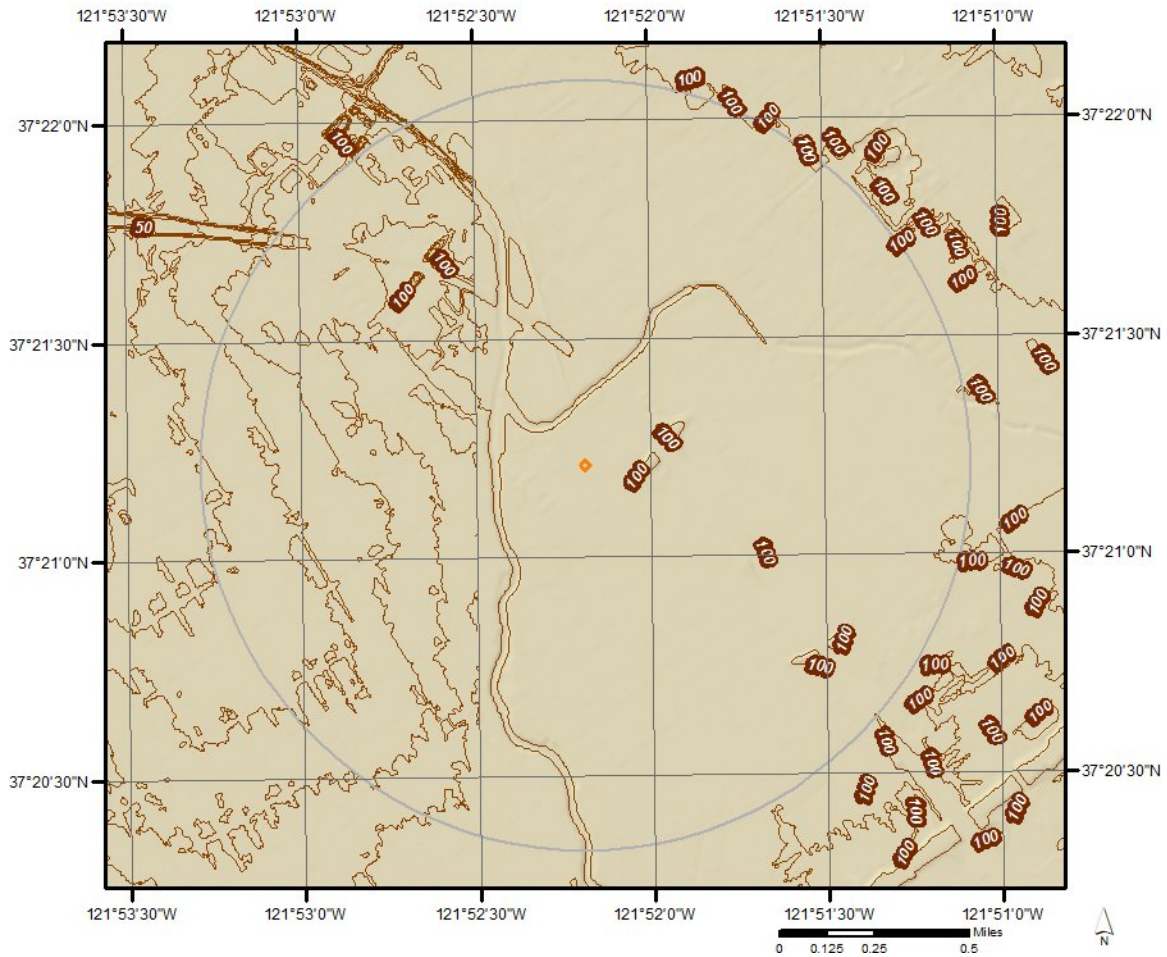


Topographic Information

The previous topographic map(s) are created by seamlessly merging and cutting current USGS topographic data. Below are shaded relief map(s), derived from USGS elevation data to show surrounding topography in further detail.

Topographic information at project property:

Elevation: 89.61 ft
Slope Direction: NNE




Hydrologic Information






Source: Esri, Imagar, Earthstar Geographics, and the GIS User Community

Wetland



This map shows wetland existence using data from US Fish & Wildlife. Data coverage is shown to the right. Gray indicates no data available in the area.

- | | |
|---|---|
|  Estuarine and Marine Deepwater |  Freshwater Pond |
|  Estuarine and Marine Wetland |  Lake |
|  Freshwater Emergent Wetland |  Other |
|  Freshwater Forested/Shrub Wetland |  Riverine |



Hydrologic Information

The Wetland Type map shows wetland existence overlaid on an aerial imagery. The Flood Hazard Zones map shows FEMA flood hazard zones overlaid on an aerial imagery. Relevant FIRM panels and detailed zone information is provided below. For detailed Zone descriptions please click the link: <https://floodadvocate.com/fema-zone-definitions>

Available FIRM Panels in area: 06085C0253H(effective:2009-05-18) 06085C0234H(effective:2009-05-18)
06085C0251J(effective:2014-02-19) 06085C0232H(effective:2009-05-18)

Flood Zone A-01

Zone: A
Zone subtype:

Flood Zone AE-01

Zone: AE
Zone subtype:

Flood Zone AE-11

Zone: AE
Zone subtype: FLOODWAY

Flood Zone AH-01

Zone: AH
Zone subtype:

Flood Zone AO-01

Zone: AO
Zone subtype:

Flood Zone D-01

Zone: D
Zone subtype:

Flood Zone X-01

Zone: X
Zone subtype: 0.2 PCT ANNUAL CHANCE FLOOD HAZARD

Flood Zone X-06

Zone: X

Hydrologic Information

Zone subtype:

1 PCT DEPTH LESS THAN 1 FOOT

Flood Zone X-12


Zone:

X

Zone subtype:

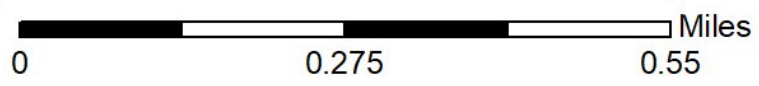

AREA OF MINIMAL FLOOD HAZARD

Geologic Information



Geologic Units

This maps shows geologic units in the area. Please refer to the report for detailed descriptions.



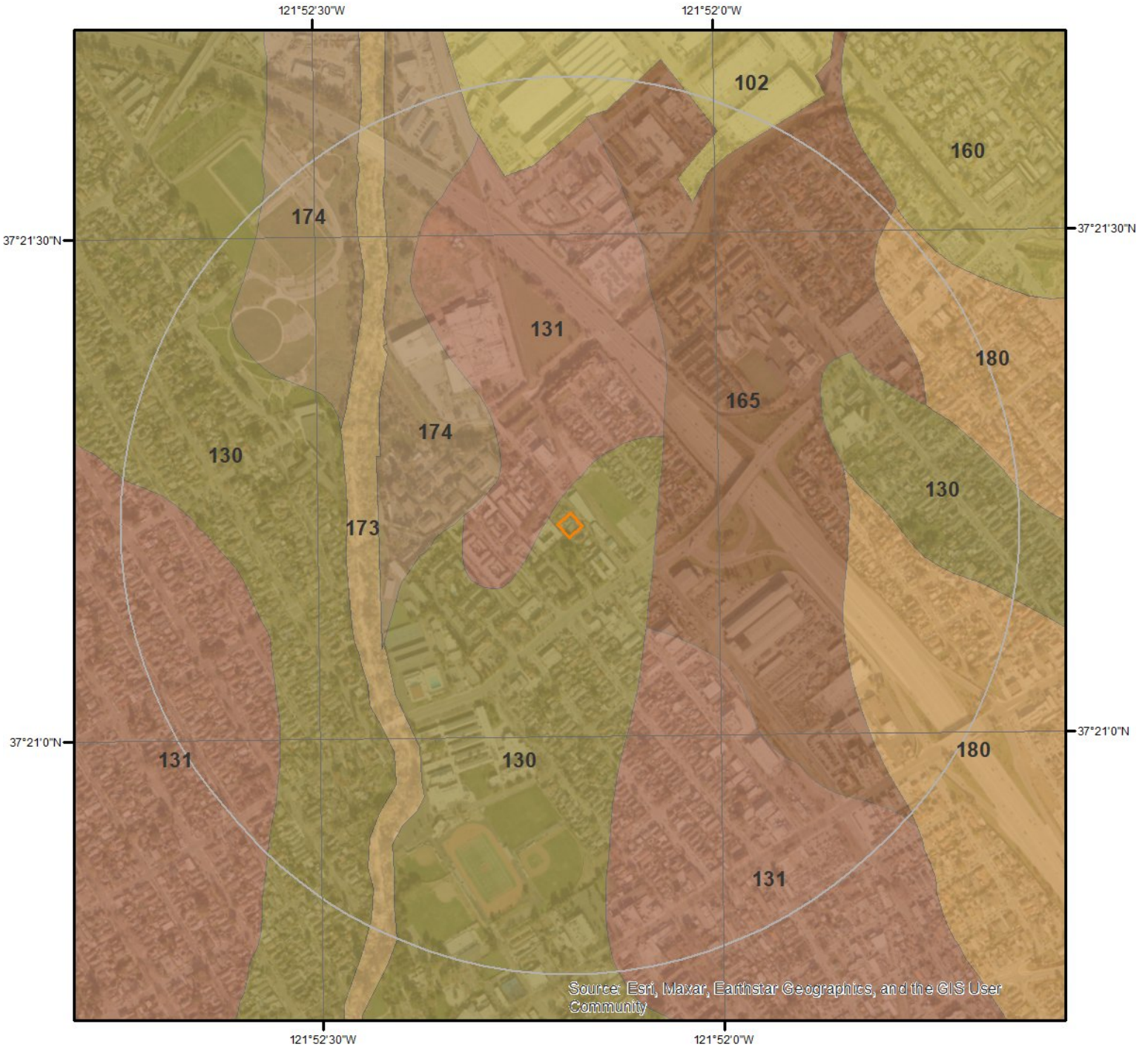
Geologic Information

The previous page shows USGS geology information. Detailed information about each unit is provided below.

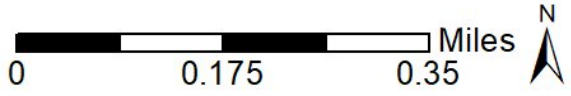
Geologic Unit Q

| | |
|----------------------|---|
| Unit Name: | Quaternary alluvium and marine deposits |
| Unit Age: | Pliocene to Holocene |
| Primary Rock Type: | alluvium |
| Secondary Rock Type: | terrace |
| Unit Description: | Alluvium, lake, playa, and terrace deposits; unconsolidated and semi-consolidated. Mostly nonmarine, but includes marine deposits near the coast. |

Soil Information



SSURGO Soils



This maps shows SSURGO soil units around the target property. Please refer to the report for detailed soil descriptions.



Soil Information

The previous page shows a soil map using SSURGO data from USDA Natural Resources Conservation Service. Detailed information about each unit is provided below.

Map Unit 102 (3.38%)

Map Unit Name: Urban land, 0 to 2 percent slopes, alluvial fans

Bedrock Depth - Min:

Watertable Depth - Annual Min:

Drainage Class - Dominant:

Hydrologic Group - Dominant:

Major components are printed below

Component Description:

Minor map unit components are excluded from this report.

Map Unit: 102 - Urban land, 0 to 2 percent slopes, alluvial fans

Component: Urban land (98%)

Generated brief soil descriptions are created for major soil components. The Urban land is a miscellaneous area.

Component: Xerorthents (2%)

Generated brief soil descriptions are created for major components. The Xerorthents soil is a minor component.

Map Unit 130 (11.0%)

Map Unit Name: Urban land-Still complex, 0 to 2 percent slopes

Bedrock Depth - Min:

Watertable Depth - Annual Min:

Drainage Class - Dominant:

Hydrologic Group - Dominant:

Major components are printed below

Still(25%)

| | |
|-------------------------------|----------------------|
| horizon A1(0cm to 4cm) | Sandy loam |
| horizon A2(4cm to 30cm) | Very fine sandy loam |
| horizon Bw1(30cm to 50cm) | Silt loam |
| horizon Bw2(50cm to 83cm) | Silt loam |
| horizon 2Ab1(83cm to 95cm) | Loam |
| horizon 2Ab2(95cm to 130cm) | Loam |
| horizon 2Bwb1(130cm to 158cm) | Loam |
| horizon 2Bwb2(158cm to 182cm) | Loam |

Component Description:

Minor map unit components are excluded from this report.

Map Unit: 130 - Urban land-Still complex, 0 to 2 percent slopes

Component: Urban land (70%)

Generated brief soil descriptions are created for major soil components. The Urban land is a miscellaneous area.

Component: Still (25%)

The Still component makes up 25 percent of the map unit. Slopes are 0 to 2 percent. This component is on alluvial fans, alluvial plains, flood plains. The parent material consists of alluvium derived from metamorphic and sedimentary rock and/or alluvium derived from metavolcanics. Depth to a root restrictive layer is greater than 60 inches. The natural drainage class is well drained. Water

Soil Information

movement in the most restrictive layer is moderately high. Available water to a depth of 60 inches (or restricted depth) is high. Shrink-swell potential is moderate. This soil is not flooded. It is not ponded. There is no zone of water saturation within a depth of 72 inches. Organic matter content in the surface horizon is about 2 percent. Nonirrigated land capability classification is 3s. Irrigated land capability classification is 1 This soil does not meet hydric criteria. There are no saline horizons within 30 inches of the soil surface.

Component: Elpaloalto (5%)

Generated brief soil descriptions are created for major components. The Elpaloalto soil is a minor component.

Map Unit 131 (60.26%)

Map Unit Name: Urban land-Elpaloalto complex, 0 to 2 percent slopes

Bedrock Depth - Min:

Watertable Depth - Annual Min:

Drainage Class - Dominant:

Hydrologic Group - Dominant:

Major components are printed below

Elpaloalto(23%)

| | |
|-----------------------------|------------------------------------|
| horizon Oi(0cm to 21cm) | Slightly decomposed plant material |
| horizon A(21cm to 42cm) | Clay loam |
| horizon Bw1(42cm to 65cm) | Silty clay loam |
| horizon Bw2(65cm to 90cm) | Silty clay loam |
| horizon Bw3(90cm to 120cm) | Silty clay loam |
| horizon Bw4(120cm to 181cm) | Silty clay loam |
| horizon C(181cm to 240cm) | Silty clay loam |

Component Description:

Minor map unit components are excluded from this report.

Map Unit: 131 - Urban land-Elpaloalto complex, 0 to 2 percent slopes

Component: Urban land (70%)

Generated brief soil descriptions are created for major soil components. The Urban land is a miscellaneous area.

Component: Elpaloalto (23%)

The Elpaloalto component makes up 23 percent of the map unit. Slopes are 0 to 2 percent. This component is on alluvial plains, alluvial fans. The parent material consists of alluvium derived from metamorphic and sedimentary rock and/or alluvium derived from metavolcanics. Depth to a root restrictive layer is greater than 60 inches. The natural drainage class is well drained. Water movement in the most restrictive layer is moderately high. Available water to a depth of 60 inches (or restricted depth) is very high. Shrink-swell potential is moderate. This soil is not flooded. It is not ponded. There is no zone of water saturation within a depth of 72 inches. Organic matter content in the surface horizon is about 75 percent. Below this thin organic horizon the organic matter content is about 2 percent. Nonirrigated land capability classification is 3s. Irrigated land capability classification is 1 This soil does not meet hydric criteria. There are no saline horizons within 30 inches of the soil surface.

Component: Still (5%)

Generated brief soil descriptions are created for major components. The Still soil is a minor component.

Component: Hangerone (2%)

Generated brief soil descriptions are created for major components. The Hangerone soil is a minor component.

Map Unit 165 (2.97%)

Map Unit Name: Urbanland-Campbell complex, 0 to 2 percent slopes, protected

Bedrock Depth - Min:

Watertable Depth - Annual Min:

Drainage Class - Dominant:

Hydrologic Group - Dominant:

Soil Information

Major components are printed below

Campbell(20%)

| | |
|------------------------------|-----------------|
| horizon Ap(0cm to 25cm) | Silt loam |
| horizon A1(25cm to 60cm) | Silt loam |
| horizon A2(60cm to 80cm) | Silty clay loam |
| horizon A3(80cm to 97cm) | Silty clay loam |
| horizon 2A(97cm to 130cm) | Silty clay loam |
| horizon 2Bw1(130cm to 180cm) | Silty clay |
| horizon 2Bw2(180cm to 200cm) | Silty clay |

Component Description:

Minor map unit components are excluded from this report.

Map Unit: 165 - Urbanland-Campbell complex, 0 to 2 percent slopes, protected

Component: Urban land (70%)

Generated brief soil descriptions are created for major soil components. The Urban land is a miscellaneous area.

Component: Campbell (20%)

The Campbell, protected component makes up 20 percent of the map unit. Slopes are 0 to 2 percent. This component is on alluvial fans, alluvial plains. The parent material consists of alluvium derived from metamorphic and sedimentary rock and/or alluvium derived from metavolcanics. Depth to a root restrictive layer is greater than 60 inches. The natural drainage class is moderately well drained. Water movement in the most restrictive layer is moderately low. Available water to a depth of 60 inches (or restricted depth) is high. Shrink-swell potential is high. This soil is not flooded. It is not ponded. There is no zone of water saturation within a depth of 72 inches. Organic matter content in the surface horizon is about 3 percent. Nonirrigated land capability classification is 3s. Irrigated land capability classification is 1 This soil does not meet hydric criteria. The soil has a very slightly saline horizon within 30 inches of the soil surface.

Component: Clear Lake (5%)

Generated brief soil descriptions are created for major soil components. The Clear Lake soil is a minor component.

Component: Newpark (5%)

Generated brief soil descriptions are created for major soil components. The Newpark soil is a minor component.

Map Unit 173 (7.71%)

Map Unit Name: Caninecreek-Elder complex, 0 to 2 percent slopes, rarely flooded

Bedrock Depth - Min:

Watertable Depth - Annual Min:

Drainage Class - Dominant: Well drained

Hydrologic Group - Dominant: A - Soils in this group have low runoff potential when thoroughly wet. Water is transmitted freely through the soil.

Major components are printed below

Caninecreek(50%)

| | |
|-----------------------------|-------------------------------|
| horizon A1(0cm to 18cm) | Fine sandy loam |
| horizon A2(18cm to 36cm) | Fine sandy loam |
| horizon A3(36cm to 47cm) | Fine sandy loam |
| horizon 2Ab(47cm to 70cm) | Fine sandy loam |
| horizon 2Cb1(70cm to 91cm) | Fine sandy loam |
| horizon 2Cb2(91cm to 118cm) | Fine sandy loam |
| horizon 3C(118cm to 150cm) | Extremely gravelly sandy loam |

Elder(40%)

| | |
|---------------------------|------------------------------------|
| horizon Oi(0cm to 2cm) | Slightly decomposed plant material |
| horizon A1(2cm to 12cm) | Fine sandy loam |
| horizon A2(12cm to 46cm) | Fine sandy loam |
| horizon A3(46cm to 80cm) | Fine sandy loam |
| horizon A4(80cm to 130cm) | Fine sandy loam |

Soil Information

| | |
|-----------------------------|-----------------|
| horizon Ab1(130cm to 140cm) | Fine sandy loam |
| horizon Ab2(140cm to 170cm) | Fine sandy loam |
| horizon Ab3(170cm to 215cm) | Fine sandy loam |
| horizon Bw(215cm to 220cm) | Fine sandy loam |

Component Description:

Minor map unit components are excluded from this report.

Map Unit: 173 - Caninecreek-Elder complex, 0 to 2 percent slopes, rarely flooded

Component: Caninecreek (50%)

The Caninecreek, gravelly substratum, rarely flooded component makes up 50 percent of the map unit. Slopes are 0 to 2 percent. This component is on alluvial plains, streams. The parent material consists of alluvium derived from metamorphic and sedimentary rock and/or alluvium derived from metavolcanics. Depth to a root restrictive layer is greater than 60 inches. The natural drainage class is well drained. Water movement in the most restrictive layer is high. Available water to a depth of 60 inches (or restricted depth) is moderate. Shrink-swell potential is low. This soil is rarely flooded. It is not ponded. There is no zone of water saturation within a depth of 72 inches. Organic matter content in the surface horizon is about 2 percent. Nonirrigated land capability classification is 3s. Irrigated land capability classification is 2s. This soil does not meet hydric criteria. There are no saline horizons within 30 inches of the soil surface.

Component: Elder (40%)

The Elder, rarely flooded component makes up 40 percent of the map unit. Slopes are 0 to 2 percent. This component is on alluvial plains, streams. The parent material consists of alluvium derived from metamorphic and sedimentary rock and/or alluvium derived from metavolcanics. Depth to a root restrictive layer is greater than 60 inches. The natural drainage class is somewhat excessively drained. Water movement in the most restrictive layer is high. Available water to a depth of 60 inches (or restricted depth) is moderate. Shrink-swell potential is low. This soil is rarely flooded. It is not ponded. There is no zone of water saturation within a depth of 72 inches. Organic matter content in the surface horizon is about 75 percent. Below this thin organic horizon the organic matter content is about 2 percent. Nonirrigated land capability classification is 3s. Irrigated land capability classification is 1 This soil does not meet hydric criteria.

Component: Riverwash (5%)

Generated brief soil descriptions are created for major components. The Riverwash soil is a minor component.

Component: Water (5%)

Generated brief soil descriptions are created for major components. The Water soil is a minor component.

Map Unit 174 (2.04%)

Map Unit Name: Urban Land-Caninecreek-Elder complex, 0 to 2 percent slopes

Bedrock Depth - Min:

Watertable Depth - Annual Min:

Drainage Class - Dominant:

Hydrologic Group - Dominant:

Major components are printed below

Caninecreek(15%)

| | |
|-----------------------------|-------------------------------|
| horizon A1(0cm to 18cm) | Fine sandy loam |
| horizon A2(18cm to 36cm) | Fine sandy loam |
| horizon A3(36cm to 47cm) | Fine sandy loam |
| horizon 2Ab(47cm to 70cm) | Fine sandy loam |
| horizon 2Cb1(70cm to 91cm) | Fine sandy loam |
| horizon 2Cb2(91cm to 118cm) | Fine sandy loam |
| horizon 3C(118cm to 150cm) | Extremely gravelly sandy loam |

Elder(15%)

| | |
|---------------------------|------------------------------------|
| horizon Oi(0cm to 2cm) | Slightly decomposed plant material |
| horizon A1(2cm to 12cm) | Fine sandy loam |
| horizon A2(12cm to 46cm) | Fine sandy loam |
| horizon A3(46cm to 80cm) | Fine sandy loam |
| horizon A4(80cm to 130cm) | Fine sandy loam |

Soil Information

| | |
|-----------------------------|-----------------|
| horizon Ab1(130cm to 140cm) | Fine sandy loam |
| horizon Ab2(140cm to 170cm) | Fine sandy loam |
| horizon Ab3(170cm to 215cm) | Fine sandy loam |
| horizon Bw(215cm to 220cm) | Fine sandy loam |

Component Description:

Minor map unit components are excluded from this report.

Map Unit: 174 - Urban Land-Caninecreek-Elder complex, 0 to 2 percent slopes

Component: Urban land (70%)

Generated brief soil descriptions are created for major soil components. The Urban land is a miscellaneous area.

Component: Elder (15%)

The Elder, protected component makes up 15 percent of the map unit. Slopes are 0 to 2 percent. This component is on alluvial plains, streams. The parent material consists of alluvium derived from metamorphic and sedimentary rock and/or alluvium derived from metavolcanics. Depth to a root restrictive layer is greater than 60 inches. The natural drainage class is somewhat excessively drained. Water movement in the most restrictive layer is high. Available water to a depth of 60 inches (or restricted depth) is moderate. Shrink-swell potential is low. This soil is not flooded. It is not ponded. There is no zone of water saturation within a depth of 72 inches. Organic matter content in the surface horizon is about 75 percent. Below this thin organic horizon the organic matter content is about 2 percent. Nonirrigated land capability classification is 3s. Irrigated land capability classification is 1 This soil does not meet hydric criteria.

Component: Caninecreek (15%)

The Caninecreek, gravelly substratum, protected component makes up 15 percent of the map unit. Slopes are 0 to 2 percent. This component is on alluvial plains, streams. The parent material consists of alluvium derived from metamorphic and sedimentary rock and/or alluvium derived from metavolcanics. Depth to a root restrictive layer is greater than 60 inches. The natural drainage class is well drained. Water movement in the most restrictive layer is high. Available water to a depth of 60 inches (or restricted depth) is moderate. Shrink-swell potential is low. This soil is not flooded. It is not ponded. There is no zone of water saturation within a depth of 72 inches. Organic matter content in the surface horizon is about 2 percent. Nonirrigated land capability classification is 3s. Irrigated land capability classification is 2s. This soil does not meet hydric criteria. There are no saline horizons within 30 inches of the soil surface.

Map Unit 180 (12.63%)

Map Unit Name: Urbanland-Newpark complex, 0 to 2 percent slopes

Bedrock Depth - Min:

Watertable Depth - Annual Min:

Drainage Class - Dominant:

Hydrologic Group - Dominant:

Major components are printed below

Newpark(20%)

| | |
|----------------------------|-----------------|
| horizon Ap(0cm to 20cm) | Silty clay loam |
| horizon A1(20cm to 45cm) | Silty clay loam |
| horizon A2(45cm to 68cm) | Silty clay loam |
| horizon Ck1(68cm to 91cm) | Silty clay loam |
| horizon Ck2(91cm to 132cm) | Silty clay loam |
| horizon C1(132cm to 160cm) | Fine sandy loam |
| horizon C2(160cm to 200cm) | Fine sandy loam |

Component Description:

Minor map unit components are excluded from this report.

Map Unit: 180 - Urbanland-Newpark complex, 0 to 2 percent slopes

Component: Urban land (70%)

Generated brief soil descriptions are created for major soil components. The Urban land is a miscellaneous area.

Soil Information

Component: Newpark (20%)

The Newpark component makes up 20 percent of the map unit. Slopes are 0 to 2 percent. This component is on alluvial fans, alluvial plains. The parent material consists of alluvium derived from metamorphic and sedimentary rock and/or alluvium derived from metavolcanics. Depth to a root restrictive layer is greater than 60 inches. The natural drainage class is moderately well drained. Water movement in the most restrictive layer is moderately high. Available water to a depth of 60 inches (or restricted depth) is high. Shrink-swell potential is moderate. This soil is not flooded. It is not ponded. There is no zone of water saturation within a depth of 72 inches. Organic matter content in the surface horizon is about 2 percent. Nonirrigated land capability classification is 3s. Irrigated land capability classification is 1 This soil does not meet hydric criteria. The calcium carbonate equivalent within 40 inches, typically, does not exceed 5 percent. There are no saline horizons within 30 inches of the soil surface.

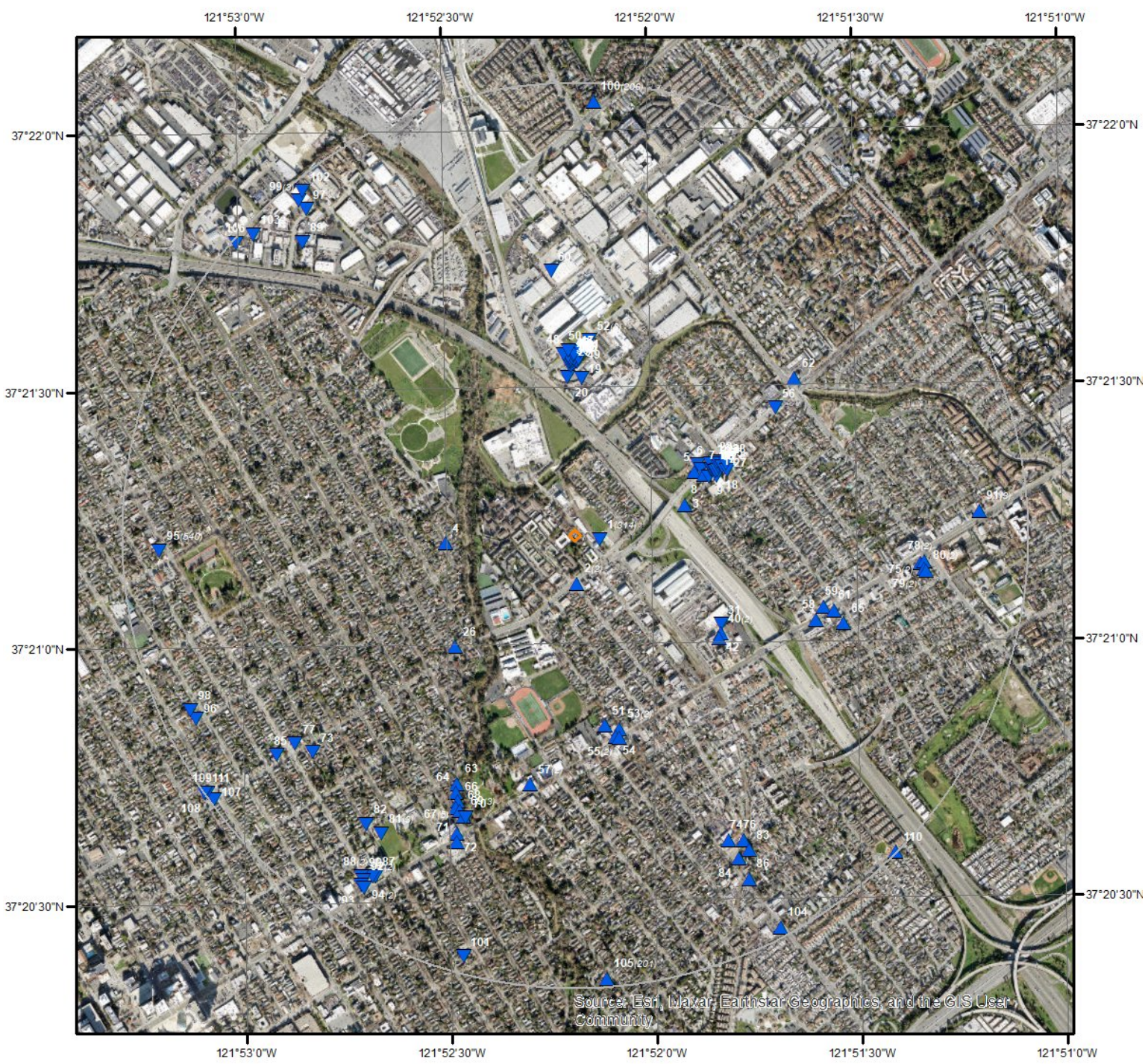
Component: Still (5%)

Generated brief soil descriptions are created for major components. The Still soil is a minor component.


Component: Elpaloalto (5%)

Generated brief soil descriptions are created for major components. The Elpaloalto soil is a minor component.

Wells and Additional Sources



Wells & Additional Sources



- | | |
|--------------------------------|------------------------------------|
| ▲ Sites with Higher Elevation | ▲ OGW Sites with Higher Elevation |
| ■ Sites with Same Elevation | ■ OGW Sites with Same Elevation |
| ▼ Sites with Lower Elevation | ▼ OGW Sites with Lower Elevation |
| ○ Sites with Unknown Elevation | ● OGW Sites with Unknown Elevation |



Wells and Additional Sources Summary

Federal Sources

Public Water Systems Violations and Enforcement Data

| Map Key | PWS ID | Distance (ft) | Direction |
|---------|-----------|---------------|-----------|
| 104 | TX1013196 | 5168.61 | SSE |

Safe Drinking Water Information System (SDWIS)

| Map Key | ID | Distance (ft) | Direction |
|------------------|----|---------------|-----------|
| No records found | | | |

USGS National Water Information System

| Map Key | Site Number | Distance (ft) | Direction |
|---------|----------------------|---------------|-----------|
| 26 | USGS-11172000 | 1873.97 | SW |
| 63 | USGS-372044121522501 | 3178.30 | SSW |
| 64 | USGS-372042121522901 | 3273.74 | SSW |
| 66 | USGS-372042121522501 | 3367.36 | SSW |
| 68 | USGS-372041121522502 | 3452.38 | SSW |
| 70 | USGS-372040121522403 | 3517.40 | SSW |

Wells from NWIS

| Map Key | ID | Distance (ft) | Direction |
|------------------|----|---------------|-----------|
| No records found | | | |

State Sources

Oil and Gas Wells

| Map Key | ID | Distance (ft) | Direction |
|------------------|----|---------------|-----------|
| No records found | | | |

Periodic Groundwater Level Measurement Locations

| Map Key | ID | Distance (ft) | Direction |
|------------------|----|---------------|-----------|
| No records found | | | |

Well Completion Reports

| Map Key | WCR No | Distance (ft) | Direction |
|---------|----------------|---------------|-----------|
| 1 | WCR1989-009878 | 227.08 | E |
| 1 | WCR2008-002815 | 227.08 | E |
| 1 | WCR2005-007375 | 227.08 | E |
| 1 | WCR1994-005869 | 227.08 | E |
| 1 | WCR2002-006750 | 227.08 | E |

Wells and Additional Sources Summary

| | | | |
|---|----------------|--------|---|
| 1 | WCR1999-002899 | 227.08 | E |
| 1 | WCR1992-007728 | 227.08 | E |
| 1 | WCR2007-005720 | 227.08 | E |
| 1 | WCR2000-007224 | 227.08 | E |
| 1 | WCR1987-003207 | 227.08 | E |
| 1 | WCR2015-000114 | 227.08 | E |
| 1 | WCR1985-002710 | 227.08 | E |
| 1 | WCR0286859 | 227.08 | E |
| 1 | WCR2007-006036 | 227.08 | E |
| 1 | WCR1994-004793 | 227.08 | E |
| 1 | WCR0183767 | 227.08 | E |
| 1 | WCR1992-007726 | 227.08 | E |
| 1 | WCR1983-003390 | 227.08 | E |
| 1 | WCR1989-009879 | 227.08 | E |
| 1 | WCR2007-005722 | 227.08 | E |
| 1 | WCR2001-005993 | 227.08 | E |
| 1 | WCR2001-005995 | 227.08 | E |
| 1 | WCR0174337 | 227.08 | E |
| 1 | WCR2002-006744 | 227.08 | E |
| 1 | WCR2005-008202 | 227.08 | E |
| 1 | WCR1998-001682 | 227.08 | E |
| 1 | WCR2006-000514 | 227.08 | E |
| 1 | WCR1991-009512 | 227.08 | E |
| 1 | WCR2001-002898 | 227.08 | E |
| 1 | WCR1991-007440 | 227.08 | E |
| 1 | WCR0283780 | 227.08 | E |
| 1 | WCR2009-006454 | 227.08 | E |
| 1 | WCR0068349 | 227.08 | E |
| 1 | WCR2006-000510 | 227.08 | E |
| 1 | WCR1998-004648 | 227.08 | E |
| 1 | WCR0006779 | 227.08 | E |
| 1 | WCR1998-006074 | 227.08 | E |
| 1 | WCR0297474 | 227.08 | E |
| 1 | WCR2006-000512 | 227.08 | E |
| 1 | WCR2003-005217 | 227.08 | E |
| 1 | WCR1999-002898 | 227.08 | E |
| 1 | WCR1992-010059 | 227.08 | E |
| 1 | WCR2001-003911 | 227.08 | E |
| 1 | WCR2007-006040 | 227.08 | E |
| 1 | WCR1991-007703 | 227.08 | E |
| 1 | WCR0126124 | 227.08 | E |
| 1 | WCR1998-004649 | 227.08 | E |
| 1 | WCR0170882 | 227.08 | E |
| 1 | WCR1992-007729 | 227.08 | E |
| 1 | WCR2015-000110 | 227.08 | E |
| 1 | WCR0260232 | 227.08 | E |
| 1 | WCR0113535 | 227.08 | E |
| 1 | WCR1998-005448 | 227.08 | E |
| 1 | WCR2006-000511 | 227.08 | E |
| 1 | WCR1983-003389 | 227.08 | E |
| 1 | WCR1991-007508 | 227.08 | E |
| 1 | WCR1992-010060 | 227.08 | E |
| 1 | WCR1996-002171 | 227.08 | E |
| 1 | WCR0081363 | 227.08 | E |
| 1 | WCR2008-004906 | 227.08 | E |
| 1 | WCR2015-000109 | 227.08 | E |
| 1 | WCR2000-003335 | 227.08 | E |
| 1 | WCR2007-006039 | 227.08 | E |
| 1 | WCR1985-002709 | 227.08 | E |
| 1 | WCR1997-002930 | 227.08 | E |
| 1 | WCR2003-005248 | 227.08 | E |
| 1 | WCR1997-004961 | 227.08 | E |
| 1 | WCR2009-006550 | 227.08 | E |
| 1 | WCR2003-004549 | 227.08 | E |
| 1 | WCR0028357 | 227.08 | E |
| 1 | WCR2009-006638 | 227.08 | E |

Wells and Additional Sources Summary

| | | | |
|---|----------------|--------|---|
| 1 | WCR0007619 | 227.08 | E |
| 1 | WCR0075701 | 227.08 | E |
| 1 | WCR2003-004547 | 227.08 | E |
| 1 | WCR1990-008133 | 227.08 | E |
| 1 | WCR2003-005931 | 227.08 | E |
| 1 | WCR0020525 | 227.08 | E |
| 1 | WCR0216154 | 227.08 | E |
| 1 | WCR2009-006450 | 227.08 | E |
| 1 | WCR1987-003208 | 227.08 | E |
| 1 | WCR1991-007442 | 227.08 | E |
| 1 | WCR2009-006451 | 227.08 | E |
| 1 | WCR2003-002514 | 227.08 | E |
| 1 | WCR2010-003947 | 227.08 | E |
| 1 | WCR2007-006037 | 227.08 | E |
| 1 | WCR1990-009076 | 227.08 | E |
| 1 | WCR0215898 | 227.08 | E |
| 1 | WCR2003-005078 | 227.08 | E |
| 1 | WCR0159465 | 227.08 | E |
| 1 | WCR0258024 | 227.08 | E |
| 1 | WCR1984-002806 | 227.08 | E |
| 1 | WCR1999-003170 | 227.08 | E |
| 1 | WCR2007-006038 | 227.08 | E |
| 1 | WCR2002-006749 | 227.08 | E |
| 1 | WCR2001-003913 | 227.08 | E |
| 1 | WCR1996-002315 | 227.08 | E |
| 1 | WCR2008-004905 | 227.08 | E |
| 1 | WCR1992-007727 | 227.08 | E |
| 1 | WCR2009-006452 | 227.08 | E |
| 1 | WCR1989-006120 | 227.08 | E |
| 1 | WCR0292013 | 227.08 | E |
| 1 | WCR2001-003909 | 227.08 | E |
| 1 | WCR2005-007374 | 227.08 | E |
| 1 | WCR2003-003373 | 227.08 | E |
| 1 | WCR0012490 | 227.08 | E |
| 1 | WCR0157500 | 227.08 | E |
| 1 | WCR0174340 | 227.08 | E |
| 1 | WCR2005-001273 | 227.08 | E |
| 1 | WCR2005-002019 | 227.08 | E |
| 1 | WCR0091273 | 227.08 | E |
| 1 | WCR2002-006747 | 227.08 | E |
| 1 | WCR1989-006087 | 227.08 | E |
| 1 | WCR2007-004246 | 227.08 | E |
| 1 | WCR2009-001790 | 227.08 | E |
| 1 | WCR2000-003329 | 227.08 | E |
| 1 | WCR2003-002539 | 227.08 | E |
| 1 | WCR2007-003076 | 227.08 | E |
| 1 | WCR2015-000108 | 227.08 | E |
| 1 | WCR2009-006363 | 227.08 | E |
| 1 | WCR2015-000112 | 227.08 | E |
| 1 | WCR2002-006751 | 227.08 | E |
| 1 | WCR0283778 | 227.08 | E |
| 1 | WCR2004-001141 | 227.08 | E |
| 1 | WCR1997-004963 | 227.08 | E |
| 1 | WCR2000-003331 | 227.08 | E |
| 1 | WCR0183763 | 227.08 | E |
| 1 | WCR1998-003969 | 227.08 | E |
| 1 | WCR2008-004907 | 227.08 | E |
| 1 | WCR2015-013588 | 227.08 | E |
| 1 | WCR1986-003117 | 227.08 | E |
| 1 | WCR2007-006035 | 227.08 | E |
| 1 | WCR0121731 | 227.08 | E |
| 1 | WCR1986-004612 | 227.08 | E |
| 1 | WCR2015-000115 | 227.08 | E |
| 1 | WCR2001-007306 | 227.08 | E |
| 1 | WCR1999-002213 | 227.08 | E |
| 1 | WCR2003-005932 | 227.08 | E |

Wells and Additional Sources Summary

| | | | |
|---|----------------|--------|---|
| 1 | WCR2007-005862 | 227.08 | E |
| 1 | WCR2007-006042 | 227.08 | E |
| 1 | WCR1983-003392 | 227.08 | E |
| 1 | WCR2003-004548 | 227.08 | E |
| 1 | WCR2000-003330 | 227.08 | E |
| 1 | WCR2009-001791 | 227.08 | E |
| 1 | WCR2001-007305 | 227.08 | E |
| 1 | WCR0031476 | 227.08 | E |
| 1 | WCR2001-005994 | 227.08 | E |
| 1 | WCR1999-003412 | 227.08 | E |
| 1 | WCR1990-009077 | 227.08 | E |
| 1 | WCR1989-009883 | 227.08 | E |
| 1 | WCR0283779 | 227.08 | E |
| 1 | WCR1998-003970 | 227.08 | E |
| 1 | WCR2001-006892 | 227.08 | E |
| 1 | WCR1989-003098 | 227.08 | E |
| 1 | WCR1989-009882 | 227.08 | E |
| 1 | WCR2010-006534 | 227.08 | E |
| 1 | WCR2003-004618 | 227.08 | E |
| 1 | WCR2003-002667 | 227.08 | E |
| 1 | WCR0142514 | 227.08 | E |
| 1 | WCR0111909 | 227.08 | E |
| 1 | WCR1986-004611 | 227.08 | E |
| 1 | WCR1989-006088 | 227.08 | E |
| 1 | WCR0143225 | 227.08 | E |
| 1 | WCR1992-010061 | 227.08 | E |
| 1 | WCR0057366 | 227.08 | E |
| 1 | WCR2004-001139 | 227.08 | E |
| 1 | WCR2002-006746 | 227.08 | E |
| 1 | WCR0216142 | 227.08 | E |
| 1 | WCR0287220 | 227.08 | E |
| 1 | WCR1986-004441 | 227.08 | E |
| 1 | WCR2003-005079 | 227.08 | E |
| 1 | WCR1997-002932 | 227.08 | E |
| 1 | WCR1985-002707 | 227.08 | E |
| 1 | WCR1991-007702 | 227.08 | E |
| 1 | WCR0031745 | 227.08 | E |
| 1 | WCR2011-001022 | 227.08 | E |
| 1 | WCR0237125 | 227.08 | E |
| 1 | WCR1998-003826 | 227.08 | E |
| 1 | WCR1985-002708 | 227.08 | E |
| 1 | WCR0068348 | 227.08 | E |
| 1 | WCR2001-005996 | 227.08 | E |
| 1 | WCR2004-001140 | 227.08 | E |
| 1 | WCR1992-010063 | 227.08 | E |
| 1 | WCR2009-006639 | 227.08 | E |
| 1 | WCR2005-001322 | 227.08 | E |
| 1 | WCR1990-011078 | 227.08 | E |
| 1 | WCR2001-003910 | 227.08 | E |
| 1 | WCR2003-002694 | 227.08 | E |
| 1 | WCR0295045 | 227.08 | E |
| 1 | WCR1992-007725 | 227.08 | E |
| 1 | WCR2009-001755 | 227.08 | E |
| 1 | WCR2004-001142 | 227.08 | E |
| 1 | WCR0185211 | 227.08 | E |
| 1 | WCR2002-006745 | 227.08 | E |
| 1 | WCR1999-002897 | 227.08 | E |
| 1 | WCR2010-003946 | 227.08 | E |
| 1 | WCR2009-006365 | 227.08 | E |
| 1 | WCR2015-000266 | 227.08 | E |
| 1 | WCR1987-008281 | 227.08 | E |
| 1 | WCR1996-002495 | 227.08 | E |
| 1 | WCR2000-003332 | 227.08 | E |
| 1 | WCR0143223 | 227.08 | E |
| 1 | WCR1992-009454 | 227.08 | E |
| 1 | WCR1981-003630 | 227.08 | E |

Wells and Additional Sources Summary

| | | | |
|---|----------------|--------|---|
| 1 | WCR1998-006457 | 227.08 | E |
| 1 | WCR2002-006743 | 227.08 | E |
| 1 | WCR2009-006364 | 227.08 | E |
| 1 | WCR0086535 | 227.08 | E |
| 1 | WCR2010-004015 | 227.08 | E |
| 1 | WCR1987-008280 | 227.08 | E |
| 1 | WCR2007-005719 | 227.08 | E |
| 1 | WCR2001-003912 | 227.08 | E |
| 1 | WCR2010-006297 | 227.08 | E |
| 1 | WCR0121637 | 227.08 | E |
| 1 | WCR2005-007372 | 227.08 | E |
| 1 | WCR0312696 | 227.08 | E |
| 1 | WCR1992-010062 | 227.08 | E |
| 1 | WCR2015-000113 | 227.08 | E |
| 1 | WCR1998-005449 | 227.08 | E |
| 1 | WCR1997-003467 | 227.08 | E |
| 1 | WCR1987-006477 | 227.08 | E |
| 1 | WCR2006-000515 | 227.08 | E |
| 1 | WCR1984-002808 | 227.08 | E |
| 1 | WCR1999-002406 | 227.08 | E |
| 1 | WCR1997-004962 | 227.08 | E |
| 1 | WCR2003-005930 | 227.08 | E |
| 1 | WCR2015-000116 | 227.08 | E |
| 1 | WCR2003-005929 | 227.08 | E |
| 1 | WCR1998-003968 | 227.08 | E |
| 1 | WCR0030553 | 227.08 | E |
| 1 | WCR2015-000117 | 227.08 | E |
| 1 | WCR1990-006885 | 227.08 | E |
| 1 | WCR1990-008132 | 227.08 | E |
| 1 | WCR1991-007443 | 227.08 | E |
| 1 | WCR1986-004613 | 227.08 | E |
| 1 | WCR0294679 | 227.08 | E |
| 1 | WCR1999-002214 | 227.08 | E |
| 1 | WCR0268638 | 227.08 | E |
| 1 | WCR2006-004493 | 227.08 | E |
| 1 | WCR0166763 | 227.08 | E |
| 1 | WCR2003-004546 | 227.08 | E |
| 1 | WCR2000-003333 | 227.08 | E |
| 1 | WCR1989-009881 | 227.08 | E |
| 1 | WCR0137039 | 227.08 | E |
| 1 | WCR0257372 | 227.08 | E |
| 1 | WCR0282065 | 227.08 | E |
| 1 | WCR2010-004014 | 227.08 | E |
| 1 | WCR0102988 | 227.08 | E |
| 1 | WCR2010-006637 | 227.08 | E |
| 1 | WCR1987-003206 | 227.08 | E |
| 1 | WCR2010-003945 | 227.08 | E |
| 1 | WCR2015-000111 | 227.08 | E |
| 1 | WCR0268637 | 227.08 | E |
| 1 | WCR2003-005216 | 227.08 | E |
| 1 | WCR2003-004545 | 227.08 | E |
| 1 | WCR0185429 | 227.08 | E |
| 1 | WCR2005-002022 | 227.08 | E |
| 1 | WCR1985-002214 | 227.08 | E |
| 1 | WCR0072753 | 227.08 | E |
| 1 | WCR1990-006884 | 227.08 | E |
| 1 | WCR1984-002807 | 227.08 | E |
| 1 | WCR1985-004930 | 227.08 | E |
| 1 | WCR2007-005721 | 227.08 | E |
| 1 | WCR2001-005997 | 227.08 | E |
| 1 | WCR1998-001064 | 227.08 | E |
| 1 | WCR0143224 | 227.08 | E |
| 1 | WCR1989-009880 | 227.08 | E |
| 1 | WCR0141910 | 227.08 | E |
| 1 | WCR0164885 | 227.08 | E |
| 1 | WCR2007-004390 | 227.08 | E |

Wells and Additional Sources Summary

| | | | |
|----|----------------|---------|-----|
| 1 | WCR1998-003824 | 227.08 | E |
| 1 | WCR1989-006086 | 227.08 | E |
| 1 | WCR2003-003374 | 227.08 | E |
| 1 | WCR0014911 | 227.08 | E |
| 1 | WCR2001-007291 | 227.08 | E |
| 1 | WCR2003-002601 | 227.08 | E |
| 1 | WCR0102013 | 227.08 | E |
| 1 | WCR0020524 | 227.08 | E |
| 1 | WCR2006-004492 | 227.08 | E |
| 1 | WCR0185428 | 227.08 | E |
| 1 | WCR1998-003967 | 227.08 | E |
| 1 | WCR1997-004326 | 227.08 | E |
| 1 | WCR2010-003948 | 227.08 | E |
| 1 | WCR2005-006093 | 227.08 | E |
| 1 | WCR1984-002759 | 227.08 | E |
| 1 | WCR1997-002271 | 227.08 | E |
| 1 | WCR2006-000513 | 227.08 | E |
| 1 | WCR2007-007493 | 227.08 | E |
| 1 | WCR0294678 | 227.08 | E |
| 1 | WCR1998-004650 | 227.08 | E |
| 1 | WCR2007-006041 | 227.08 | E |
| 1 | WCR2010-004385 | 227.08 | E |
| 1 | WCR2009-006637 | 227.08 | E |
| 1 | WCR2009-006453 | 227.08 | E |
| 1 | WCR2010-004009 | 227.08 | E |
| 1 | WCR1998-001065 | 227.08 | E |
| 1 | WCR2006-004494 | 227.08 | E |
| 1 | WCR2002-006782 | 227.08 | E |
| 1 | WCR0111917 | 227.08 | E |
| 1 | WCR1990-009075 | 227.08 | E |
| 1 | WCR1992-010064 | 227.08 | E |
| 1 | WCR1991-007441 | 227.08 | E |
| 1 | WCR0200133 | 227.08 | E |
| 1 | WCR2010-006638 | 227.08 | E |
| 1 | WCR1997-002931 | 227.08 | E |
| 1 | WCR1983-003391 | 227.08 | E |
| 1 | WCR1983-003393 | 227.08 | E |
| 1 | WCR0256271 | 227.08 | E |
| 1 | WCR2000-003334 | 227.08 | E |
| 1 | WCR2010-004010 | 227.08 | E |
| 1 | WCR2005-007373 | 227.08 | E |
| 1 | WCR2002-006748 | 227.08 | E |
| 1 | WCR0285800 | 227.08 | E |
| 1 | WCR0174262 | 227.08 | E |
| 1 | WCR0239566 | 227.08 | E |
| 2 | WCR2005-016863 | 499.04 | S |
| 2 | WCR2005-002164 | 499.04 | S |
| 3 | WCR2006-013808 | 1283.66 | ENE |
| 4 | WCR2005-001657 | 1459.22 | W |
| 5 | WCR2020-013408 | 1541.67 | ENE |
| 6 | WCR2020-013456 | 1610.74 | ENE |
| 7 | WCR2020-013457 | 1620.47 | ENE |
| 8 | WCR2020-013459 | 1623.67 | ENE |
| 9 | WCR2020-013462 | 1656.97 | ENE |
| 10 | WCR2020-013472 | 1719.89 | ENE |
| 11 | WCR2020-013479 | 1720.12 | ENE |
| 12 | WCR2020-013468 | 1728.88 | ENE |
| 13 | WCR2020-013428 | 1743.53 | ENE |
| 14 | WCR2020-013418 | 1744.33 | ENE |
| 15 | WCR2020-013427 | 1748.94 | ENE |
| 16 | WCR2020-013454 | 1751.59 | ENE |
| 17 | WCR2020-013482 | 1761.78 | ENE |
| 18 | WCR2020-013476 | 1786.15 | ENE |
| 19 | WCR2021-005311 | 1779.07 | N |
| 20 | WCR2014-014185 | 1787.36 | N |
| 21 | WCR2020-013374 | 1810.22 | ENE |

Wells and Additional Sources Summary

| | | | |
|----|----------------|---------|-----|
| 22 | WCR2020-013392 | 1832.41 | ENE |
| 23 | WCR2020-013449 | 1833.68 | ENE |
| 24 | WCR2020-013390 | 1846.06 | ENE |
| 25 | WCR2020-013478 | 1853.72 | ENE |
| 27 | WCR2020-013413 | 1878.91 | ENE |
| 28 | WCR2020-013421 | 1905.31 | ENE |
| 29 | WCR2021-005303 | 1925.06 | N |
| 30 | WCR2021-005186 | 1940.34 | N |
| 31 | WCR0287562 | 1958.44 | ESE |
| 32 | WCR2021-005188 | 1963.00 | N |
| 33 | WCR2021-005326 | 1969.21 | N |
| 34 | WCR2021-005162 | 1970.51 | N |
| 35 | WCR2021-005192 | 1979.46 | N |
| 36 | WCR2021-005175 | 1980.61 | N |
| 37 | WCR2021-005176 | 1987.01 | N |
| 38 | WCR2016-013862 | 1988.42 | N |
| 39 | WCR2021-005178 | 2000.50 | N |
| 40 | WCR0041401 | 2015.48 | SE |
| 40 | WCR0174727 | 2015.48 | SE |
| 41 | WCR2021-005198 | 2007.42 | N |
| 42 | WCR2014-015441 | 2023.86 | SE |
| 43 | WCR2021-005165 | 2018.00 | N |
| 44 | WCR2021-005193 | 2018.96 | N |
| 45 | WCR2021-005317 | 2037.37 | N |
| 46 | WCR2021-005170 | 2047.05 | N |
| 47 | WCR2021-005171 | 2056.37 | N |
| 48 | WCR2021-005328 | 2064.73 | N |
| 49 | WCR2021-005314 | 2097.18 | N |
| 50 | WCR2021-005332 | 2109.62 | N |
| 51 | WCR2019-007806 | 2206.29 | S |
| 52 | WCR2007-000016 | 2230.28 | N |
| 52 | WCR2007-000018 | 2230.28 | N |
| 52 | WCR2007-000017 | 2230.28 | N |
| 53 | WCR2017-009783 | 2274.94 | SSE |
| 53 | WCR2017-010780 | 2274.94 | SSE |
| 54 | WCR2019-007802 | 2356.83 | SSE |
| 55 | WCR2015-006559 | 2373.69 | SSE |
| 55 | WCR2015-006558 | 2373.69 | SSE |
| 56 | WCR2013-001902 | 2741.75 | ENE |
| 57 | WCR0241485 | 2913.26 | S |
| 57 | WCR0241834 | 2913.26 | S |
| 58 | WCR2007-007494 | 2948.00 | ESE |
| 59 | WCR2007-007267 | 2980.16 | ESE |
| 60 | WCR0083792 | 3057.67 | N |
| 61 | WCR2004-002239 | 3119.73 | ESE |
| 62 | WCR0193075 | 3137.87 | NE |
| 65 | WCR2004-016680 | 3272.97 | ESE |
| 67 | WCR2012-001500 | 3438.42 | SSW |
| 67 | WCR2012-003779 | 3438.42 | SSW |
| 67 | WCR2012-001162 | 3438.42 | SSW |
| 67 | WCR2012-003780 | 3438.42 | SSW |
| 67 | WCR2012-001501 | 3438.42 | SSW |
| 69 | WCR2011-005844 | 3498.75 | SSW |
| 69 | WCR2011-002949 | 3498.75 | SSW |
| 69 | WCR2011-005843 | 3498.75 | SSW |
| 71 | WCR2013-013540 | 3716.41 | SSW |
| 72 | WCR2013-013541 | 3810.02 | SSW |
| 73 | WCR0202873 | 3966.64 | SW |
| 74 | WCR2020-011601 | 3968.97 | SSE |
| 75 | WCR2017-010718 | 4021.31 | E |
| 75 | WCR2021-005779 | 4021.31 | E |
| 76 | WCR2020-011599 | 4053.21 | SSE |
| 77 | WCR0034780 | 4070.14 | SW |
| 78 | WCR2017-010717 | 4069.03 | E |
| 78 | WCR2021-005780 | 4069.03 | E |
| 79 | WCR2017-010715 | 4076.14 | E |

Wells and Additional Sources Summary

| | | | |
|----|----------------|---------|-----|
| 79 | WCR2021-005782 | 4076.14 | E |
| 80 | WCR2017-010716 | 4093.83 | E |
| 80 | WCR2021-005781 | 4093.83 | E |
| 81 | WCR2007-006713 | 4139.87 | SSW |
| 81 | WCR2007-006897 | 4139.87 | SSW |
| 81 | WCR2007-006898 | 4139.87 | SSW |
| 82 | WCR2018-011116 | 4152.70 | SW |
| 83 | WCR2020-011589 | 4190.98 | SSE |
| 84 | WCR2020-011595 | 4214.20 | SSE |
| 85 | WCR0112299 | 4326.76 | SW |
| 86 | WCR0034783 | 4488.71 | SSE |
| 87 | WCR2012-003591 | 4609.12 | SSW |
| 88 | WCR2012-011982 | 4621.14 | SSW |
| 88 | WCR2016-014977 | 4621.14 | SSW |
| 89 | WCR2019-013939 | 4670.18 | NW |
| 90 | WCR2012-003589 | 4695.13 | SSW |
| 91 | WCR2016-011926 | 4713.88 | E |
| 91 | WCR2016-011928 | 4713.88 | E |
| 91 | WCR2016-011931 | 4713.88 | E |
| 92 | WCR2012-011984 | 4723.58 | SSW |
| 92 | WCR2016-014971 | 4723.58 | SSW |
| 93 | WCR2012-003590 | 4780.23 | SSW |
| 94 | WCR2016-014980 | 4796.98 | SSW |
| 94 | WCR2012-011983 | 4796.98 | SSW |
| 95 | WCR0258025 | 4838.87 | W |
| 95 | WCR1991-007279 | 4838.87 | W |
| 95 | WCR2000-001274 | 4838.87 | W |
| 95 | WCR0071117 | 4838.87 | W |
| 95 | WCR1994-006922 | 4838.87 | W |
| 95 | WCR0170883 | 4838.87 | W |
| 95 | WCR1997-002950 | 4838.87 | W |
| 95 | WCR1995-001017 | 4838.87 | W |
| 95 | WCR1996-004600 | 4838.87 | W |
| 95 | WCR1990-006152 | 4838.87 | W |
| 95 | WCR1988-008098 | 4838.87 | W |
| 95 | WCR0113536 | 4838.87 | W |
| 95 | WCR2007-005463 | 4838.87 | W |
| 95 | WCR2007-006267 | 4838.87 | W |
| 95 | WCR1988-004322 | 4838.87 | W |
| 95 | WCR1985-002866 | 4838.87 | W |
| 95 | WCR0101017 | 4838.87 | W |
| 95 | WCR1990-008303 | 4838.87 | W |
| 95 | WCR1991-007315 | 4838.87 | W |
| 95 | WCR1989-006060 | 4838.87 | W |
| 95 | WCR1997-005024 | 4838.87 | W |
| 95 | WCR1999-007290 | 4838.87 | W |
| 95 | WCR1991-007309 | 4838.87 | W |
| 95 | WCR2009-001493 | 4838.87 | W |
| 95 | WCR1991-008485 | 4838.87 | W |
| 95 | WCR1991-007314 | 4838.87 | W |
| 95 | WCR2009-006372 | 4838.87 | W |
| 95 | WCR1987-003228 | 4838.87 | W |
| 95 | WCR0154413 | 4838.87 | W |
| 95 | WCR1990-008338 | 4838.87 | W |
| 95 | WCR1995-001247 | 4838.87 | W |
| 95 | WCR1996-004601 | 4838.87 | W |
| 95 | WCR2009-006370 | 4838.87 | W |
| 95 | WCR1985-002231 | 4838.87 | W |
| 95 | WCR0141937 | 4838.87 | W |
| 95 | WCR2008-007583 | 4838.87 | W |
| 95 | WCR1986-004041 | 4838.87 | W |
| 95 | WCR2003-006804 | 4838.87 | W |
| 95 | WCR2002-002498 | 4838.87 | W |
| 95 | WCR0298519 | 4838.87 | W |
| 95 | WCR2011-001650 | 4838.87 | W |
| 95 | WCR2001-002790 | 4838.87 | W |

Wells and Additional Sources Summary

| | | | |
|----|----------------|---------|---|
| 95 | WCR1985-004822 | 4838.87 | W |
| 95 | WCR2012-001272 | 4838.87 | W |
| 95 | WCR0070776 | 4838.87 | W |
| 95 | WCR1991-007310 | 4838.87 | W |
| 95 | WCR0006713 | 4838.87 | W |
| 95 | WCR1988-011401 | 4838.87 | W |
| 95 | WCR2007-007264 | 4838.87 | W |
| 95 | WCR1998-001375 | 4838.87 | W |
| 95 | WCR2009-002535 | 4838.87 | W |
| 95 | WCR1985-002868 | 4838.87 | W |
| 95 | WCR2009-002471 | 4838.87 | W |
| 95 | WCR0203078 | 4838.87 | W |
| 95 | WCR1988-003486 | 4838.87 | W |
| 95 | WCR1996-004276 | 4838.87 | W |
| 95 | WCR0053189 | 4838.87 | W |
| 95 | WCR1989-010291 | 4838.87 | W |
| 95 | WCR1999-005746 | 4838.87 | W |
| 95 | WCR1990-007657 | 4838.87 | W |
| 95 | WCR2005-005768 | 4838.87 | W |
| 95 | WCR1997-005026 | 4838.87 | W |
| 95 | WCR0320633 | 4838.87 | W |
| 95 | WCR1998-001367 | 4838.87 | W |
| 95 | WCR0159531 | 4838.87 | W |
| 95 | WCR2007-005860 | 4838.87 | W |
| 95 | WCR0187025 | 4838.87 | W |
| 95 | WCR2009-002361 | 4838.87 | W |
| 95 | WCR0031475 | 4838.87 | W |
| 95 | WCR1993-005122 | 4838.87 | W |
| 95 | WCR0038571 | 4838.87 | W |
| 95 | WCR0012489 | 4838.87 | W |
| 95 | WCR0199639 | 4838.87 | W |
| 95 | WCR1987-006846 | 4838.87 | W |
| 95 | WCR1989-010295 | 4838.87 | W |
| 95 | WCR1997-003765 | 4838.87 | W |
| 95 | WCR1776-001416 | 4838.87 | W |
| 95 | WCR1991-007285 | 4838.87 | W |
| 95 | WCR2002-006760 | 4838.87 | W |
| 95 | WCR0287566 | 4838.87 | W |
| 95 | WCR0012494 | 4838.87 | W |
| 95 | WCR0142087 | 4838.87 | W |
| 95 | WCR2003-006805 | 4838.87 | W |
| 95 | WCR2003-005126 | 4838.87 | W |
| 95 | WCR0038570 | 4838.87 | W |
| 95 | WCR0075724 | 4838.87 | W |
| 95 | WCR2007-007266 | 4838.87 | W |
| 95 | WCR2014-003852 | 4838.87 | W |
| 95 | WCR1989-006619 | 4838.87 | W |
| 95 | WCR0007705 | 4838.87 | W |
| 95 | WCR0196037 | 4838.87 | W |
| 95 | WCR1991-007286 | 4838.87 | W |
| 95 | WCR2011-001647 | 4838.87 | W |
| 95 | WCR1988-004326 | 4838.87 | W |
| 95 | WCR0188235 | 4838.87 | W |
| 95 | WCR0091275 | 4838.87 | W |
| 95 | WCR2000-004527 | 4838.87 | W |
| 95 | WCR0053171 | 4838.87 | W |
| 95 | WCR0258224 | 4838.87 | W |
| 95 | WCR2000-003690 | 4838.87 | W |
| 95 | WCR1989-010294 | 4838.87 | W |
| 95 | WCR2009-006378 | 4838.87 | W |
| 95 | WCR2009-002470 | 4838.87 | W |
| 95 | WCR1995-006213 | 4838.87 | W |
| 95 | WCR0207881 | 4838.87 | W |
| 95 | WCR1999-007126 | 4838.87 | W |
| 95 | WCR1998-005153 | 4838.87 | W |
| 95 | WCR0312349 | 4838.87 | W |

Wells and Additional Sources Summary

| | | | |
|----|----------------|---------|---|
| 95 | WCR1987-006843 | 4838.87 | W |
| 95 | WCR2006-005526 | 4838.87 | W |
| 95 | WCR0196017 | 4838.87 | W |
| 95 | WCR0298295 | 4838.87 | W |
| 95 | WCR2007-005465 | 4838.87 | W |
| 95 | WCR1988-004325 | 4838.87 | W |
| 95 | WCR2000-003693 | 4838.87 | W |
| 95 | WCR1996-006040 | 4838.87 | W |
| 95 | WCR1999-007120 | 4838.87 | W |
| 95 | WCR2007-007262 | 4838.87 | W |
| 95 | WCR1989-006141 | 4838.87 | W |
| 95 | WCR0045918 | 4838.87 | W |
| 95 | WCR2007-007263 | 4838.87 | W |
| 95 | WCR2006-005529 | 4838.87 | W |
| 95 | WCR2006-005523 | 4838.87 | W |
| 95 | WCR1990-008307 | 4838.87 | W |
| 95 | WCR1985-002230 | 4838.87 | W |
| 95 | WCR0075700 | 4838.87 | W |
| 95 | WCR1985-004824 | 4838.87 | W |
| 95 | WCR0086627 | 4838.87 | W |
| 95 | WCR0086646 | 4838.87 | W |
| 95 | WCR1989-006147 | 4838.87 | W |
| 95 | WCR1987-006847 | 4838.87 | W |
| 95 | WCR2007-005464 | 4838.87 | W |
| 95 | WCR1987-003227 | 4838.87 | W |
| 95 | WCR1990-008758 | 4838.87 | W |
| 95 | WCR0241489 | 4838.87 | W |
| 95 | WCR0294699 | 4838.87 | W |
| 95 | WCR2014-003858 | 4838.87 | W |
| 95 | WCR2003-005125 | 4838.87 | W |
| 95 | WCR1986-003939 | 4838.87 | W |
| 95 | WCR0258223 | 4838.87 | W |
| 95 | WCR1998-000973 | 4838.87 | W |
| 95 | WCR2006-003242 | 4838.87 | W |
| 95 | WCR1991-007317 | 4838.87 | W |
| 95 | WCR2003-006802 | 4838.87 | W |
| 95 | WCR2014-003860 | 4838.87 | W |
| 95 | WCR0103377 | 4838.87 | W |
| 95 | WCR0279166 | 4838.87 | W |
| 95 | WCR0287564 | 4838.87 | W |
| 95 | WCR1990-008759 | 4838.87 | W |
| 95 | WCR2007-007363 | 4838.87 | W |
| 95 | WCR2007-006806 | 4838.87 | W |
| 95 | WCR2004-007230 | 4838.87 | W |
| 95 | WCR0212209 | 4838.87 | W |
| 95 | WCR1990-008301 | 4838.87 | W |
| 95 | WCR0019355 | 4838.87 | W |
| 95 | WCR1989-003380 | 4838.87 | W |
| 95 | WCR2006-005530 | 4838.87 | W |
| 95 | WCR1991-008073 | 4838.87 | W |
| 95 | WCR1985-002579 | 4838.87 | W |
| 95 | WCR1989-008351 | 4838.87 | W |
| 95 | WCR2009-003386 | 4838.87 | W |
| 95 | WCR1992-006824 | 4838.87 | W |
| 95 | WCR1998-001376 | 4838.87 | W |
| 95 | WCR0007639 | 4838.87 | W |
| 95 | WCR1776-001418 | 4838.87 | W |
| 95 | WCR1991-007311 | 4838.87 | W |
| 95 | WCR1994-006798 | 4838.87 | W |
| 95 | WCR0241488 | 4838.87 | W |
| 95 | WCR0184848 | 4838.87 | W |
| 95 | WCR2009-002849 | 4838.87 | W |
| 95 | WCR0312327 | 4838.87 | W |
| 95 | WCR0205169 | 4838.87 | W |
| 95 | WCR2001-003618 | 4838.87 | W |
| 95 | WCR2011-001766 | 4838.87 | W |

Wells and Additional Sources Summary

| | | | |
|----|----------------|---------|---|
| 95 | WCR2014-005188 | 4838.87 | W |
| 95 | WCR1985-003337 | 4838.87 | W |
| 95 | WCR1990-012934 | 4838.87 | W |
| 95 | WCR2003-002689 | 4838.87 | W |
| 95 | WCR0294700 | 4838.87 | W |
| 95 | WCR1987-006844 | 4838.87 | W |
| 95 | WCR2008-007394 | 4838.87 | W |
| 95 | WCR1996-006023 | 4838.87 | W |
| 95 | WCR1990-011258 | 4838.87 | W |
| 95 | WCR0098541 | 4838.87 | W |
| 95 | WCR2005-008169 | 4838.87 | W |
| 95 | WCR1995-002905 | 4838.87 | W |
| 95 | WCR2007-006269 | 4838.87 | W |
| 95 | WCR1995-002907 | 4838.87 | W |
| 95 | WCR0325623 | 4838.87 | W |
| 95 | WCR2009-002466 | 4838.87 | W |
| 95 | WCR0184847 | 4838.87 | W |
| 95 | WCR1989-010236 | 4838.87 | W |
| 95 | WCR2011-001661 | 4838.87 | W |
| 95 | WCR2003-002666 | 4838.87 | W |
| 95 | WCR1985-002817 | 4838.87 | W |
| 95 | WCR1989-010237 | 4838.87 | W |
| 95 | WCR0137035 | 4838.87 | W |
| 95 | WCR1985-002228 | 4838.87 | W |
| 95 | WCR0075722 | 4838.87 | W |
| 95 | WCR2001-005814 | 4838.87 | W |
| 95 | WCR1987-004894 | 4838.87 | W |
| 95 | WCR2007-005044 | 4838.87 | W |
| 95 | WCR2011-001664 | 4838.87 | W |
| 95 | WCR1999-007124 | 4838.87 | W |
| 95 | WCR1990-008300 | 4838.87 | W |
| 95 | WCR0068350 | 4838.87 | W |
| 95 | WCR1985-002867 | 4838.87 | W |
| 95 | WCR2011-001993 | 4838.87 | W |
| 95 | WCR0295046 | 4838.87 | W |
| 95 | WCR0116897 | 4838.87 | W |
| 95 | WCR0219756 | 4838.87 | W |
| 95 | WCR1989-010299 | 4838.87 | W |
| 95 | WCR2012-001271 | 4838.87 | W |
| 95 | WCR2008-002524 | 4838.87 | W |
| 95 | WCR1993-005183 | 4838.87 | W |
| 95 | WCR0041900 | 4838.87 | W |
| 95 | WCR1989-006142 | 4838.87 | W |
| 95 | WCR2000-004530 | 4838.87 | W |
| 95 | WCR2000-003410 | 4838.87 | W |
| 95 | WCR1999-007349 | 4838.87 | W |
| 95 | WCR1997-002948 | 4838.87 | W |
| 95 | WCR2001-002791 | 4838.87 | W |
| 95 | WCR1990-012935 | 4838.87 | W |
| 95 | WCR0268826 | 4838.87 | W |
| 95 | WCR2003-006807 | 4838.87 | W |
| 95 | WCR2001-002792 | 4838.87 | W |
| 95 | WCR1997-005023 | 4838.87 | W |
| 95 | WCR0143257 | 4838.87 | W |
| 95 | WCR1981-003634 | 4838.87 | W |
| 95 | WCR2006-005525 | 4838.87 | W |
| 95 | WCR1992-009873 | 4838.87 | W |
| 95 | WCR1996-002274 | 4838.87 | W |
| 95 | WCR1992-007796 | 4838.87 | W |
| 95 | WCR1997-003234 | 4838.87 | W |
| 95 | WCR0141938 | 4838.87 | W |
| 95 | WCR1988-004321 | 4838.87 | W |
| 95 | WCR2007-005243 | 4838.87 | W |
| 95 | WCR1991-009366 | 4838.87 | W |
| 95 | WCR1988-011409 | 4838.87 | W |
| 95 | WCR2011-001662 | 4838.87 | W |

Wells and Additional Sources Summary

| | | | |
|----|----------------|---------|---|
| 95 | WCR0128673 | 4838.87 | W |
| 95 | WCR0297475 | 4838.87 | W |
| 95 | WCR2004-007238 | 4838.87 | W |
| 95 | WCR2011-001995 | 4838.87 | W |
| 95 | WCR1986-001496 | 4838.87 | W |
| 95 | WCR1997-002951 | 4838.87 | W |
| 95 | WCR2011-001654 | 4838.87 | W |
| 95 | WCR1988-003694 | 4838.87 | W |
| 95 | WCR2008-004964 | 4838.87 | W |
| 95 | WCR0228322 | 4838.87 | W |
| 95 | WCR2005-008171 | 4838.87 | W |
| 95 | WCR2001-005816 | 4838.87 | W |
| 95 | WCR1995-001022 | 4838.87 | W |
| 95 | WCR1990-002607 | 4838.87 | W |
| 95 | WCR1992-006546 | 4838.87 | W |
| 95 | WCR1988-011399 | 4838.87 | W |
| 95 | WCR2014-003856 | 4838.87 | W |
| 95 | WCR2009-006374 | 4838.87 | W |
| 95 | WCR2006-005527 | 4838.87 | W |
| 95 | WCR0113593 | 4838.87 | W |
| 95 | WCR2008-007610 | 4838.87 | W |
| 95 | WCR2001-003619 | 4838.87 | W |
| 95 | WCR2006-003241 | 4838.87 | W |
| 95 | WCR0031477 | 4838.87 | W |
| 95 | WCR1989-006144 | 4838.87 | W |
| 95 | WCR1995-006212 | 4838.87 | W |
| 95 | WCR0113553 | 4838.87 | W |
| 95 | WCR1993-005181 | 4838.87 | W |
| 95 | WCR2011-001660 | 4838.87 | W |
| 95 | WCR1993-005121 | 4838.87 | W |
| 95 | WCR1984-002595 | 4838.87 | W |
| 95 | WCR1992-005140 | 4838.87 | W |
| 95 | WCR0174969 | 4838.87 | W |
| 95 | WCR2009-006379 | 4838.87 | W |
| 95 | WCR1999-007123 | 4838.87 | W |
| 95 | WCR0312697 | 4838.87 | W |
| 95 | WCR1997-003237 | 4838.87 | W |
| 95 | WCR2014-003859 | 4838.87 | W |
| 95 | WCR0287435 | 4838.87 | W |
| 95 | WCR2011-001653 | 4838.87 | W |
| 95 | WCR2009-006377 | 4838.87 | W |
| 95 | WCR1991-007546 | 4838.87 | W |
| 95 | WCR1994-006923 | 4838.87 | W |
| 95 | WCR2009-004997 | 4838.87 | W |
| 95 | WCR0208142 | 4838.87 | W |
| 95 | WCR1988-005524 | 4838.87 | W |
| 95 | WCR1987-003226 | 4838.87 | W |
| 95 | WCR2000-003689 | 4838.87 | W |
| 95 | WCR1999-007125 | 4838.87 | W |
| 95 | WCR1991-008486 | 4838.87 | W |
| 95 | WCR0124720 | 4838.87 | W |
| 95 | WCR1989-003654 | 4838.87 | W |
| 95 | WCR1991-008484 | 4838.87 | W |
| 95 | WCR2006-005528 | 4838.87 | W |
| 95 | WCR2013-003489 | 4838.87 | W |
| 95 | WCR1995-004548 | 4838.87 | W |
| 95 | WCR1988-004324 | 4838.87 | W |
| 95 | WCR0031681 | 4838.87 | W |
| 95 | WCR2009-006373 | 4838.87 | W |
| 95 | WCR1995-002906 | 4838.87 | W |
| 95 | WCR1990-008305 | 4838.87 | W |
| 95 | WCR1996-002278 | 4838.87 | W |
| 95 | WCR2006-004000 | 4838.87 | W |
| 95 | WCR2011-001996 | 4838.87 | W |
| 95 | WCR1999-007128 | 4838.87 | W |
| 95 | WCR1996-002279 | 4838.87 | W |

Wells and Additional Sources Summary

| | | | |
|----|----------------|---------|---|
| 95 | WCR0053681 | 4838.87 | W |
| 95 | WCR2009-006376 | 4838.87 | W |
| 95 | WCR2005-008170 | 4838.87 | W |
| 95 | WCR1999-007121 | 4838.87 | W |
| 95 | WCR1991-005799 | 4838.87 | W |
| 95 | WCR2000-005091 | 4838.87 | W |
| 95 | WCR2008-004965 | 4838.87 | W |
| 95 | WCR2012-001268 | 4838.87 | W |
| 95 | WCR1987-006842 | 4838.87 | W |
| 95 | WCR2009-006375 | 4838.87 | W |
| 95 | WCR2001-003620 | 4838.87 | W |
| 95 | WCR0071142 | 4838.87 | W |
| 95 | WCR2014-003854 | 4838.87 | W |
| 95 | WCR1993-007353 | 4838.87 | W |
| 95 | WCR1997-002107 | 4838.87 | W |
| 95 | WCR2001-005815 | 4838.87 | W |
| 95 | WCR0287433 | 4838.87 | W |
| 95 | WCR0185182 | 4838.87 | W |
| 95 | WCR1995-001245 | 4838.87 | W |
| 95 | WCR1985-004823 | 4838.87 | W |
| 95 | WCR2014-005189 | 4838.87 | W |
| 95 | WCR0121638 | 4838.87 | W |
| 95 | WCR0237821 | 4838.87 | W |
| 95 | WCR0157637 | 4838.87 | W |
| 95 | WCR1987-006841 | 4838.87 | W |
| 95 | WCR1998-001554 | 4838.87 | W |
| 95 | WCR1989-006281 | 4838.87 | W |
| 95 | WCR1989-009729 | 4838.87 | W |
| 95 | WCR1989-010298 | 4838.87 | W |
| 95 | WCR0287434 | 4838.87 | W |
| 95 | WCR1992-006823 | 4838.87 | W |
| 95 | WCR0202872 | 4838.87 | W |
| 95 | WCR0031478 | 4838.87 | W |
| 95 | WCR1989-010293 | 4838.87 | W |
| 95 | WCR2000-005018 | 4838.87 | W |
| 95 | WCR1986-004040 | 4838.87 | W |
| 95 | WCR1995-004547 | 4838.87 | W |
| 95 | WCR1991-007287 | 4838.87 | W |
| 95 | WCR2011-001663 | 4838.87 | W |
| 95 | WCR0052832 | 4838.87 | W |
| 95 | WCR0128312 | 4838.87 | W |
| 95 | WCR2007-006268 | 4838.87 | W |
| 95 | WCR2007-005043 | 4838.87 | W |
| 95 | WCR1996-002213 | 4838.87 | W |
| 95 | WCR0287563 | 4838.87 | W |
| 95 | WCR0064474 | 4838.87 | W |
| 95 | WCR2011-001645 | 4838.87 | W |
| 95 | WCR1989-010297 | 4838.87 | W |
| 95 | WCR0059724 | 4838.87 | W |
| 95 | WCR2007-006805 | 4838.87 | W |
| 95 | WCR1997-002952 | 4838.87 | W |
| 95 | WCR1988-006498 | 4838.87 | W |
| 95 | WCR1990-008339 | 4838.87 | W |
| 95 | WCR2007-004206 | 4838.87 | W |
| 95 | WCR1992-005141 | 4838.87 | W |
| 95 | WCR1991-009367 | 4838.87 | W |
| 95 | WCR1995-001246 | 4838.87 | W |
| 95 | WCR1989-003381 | 4838.87 | W |
| 95 | WCR0061615 | 4838.87 | W |
| 95 | WCR1996-002277 | 4838.87 | W |
| 95 | WCR0174341 | 4838.87 | W |
| 95 | WCR1996-006020 | 4838.87 | W |
| 95 | WCR0091725 | 4838.87 | W |
| 95 | WCR1989-008350 | 4838.87 | W |
| 95 | WCR1997-003236 | 4838.87 | W |
| 95 | WCR2014-003855 | 4838.87 | W |

Wells and Additional Sources Summary

| | | | |
|----|----------------|---------|---|
| 95 | WCR1988-003484 | 4838.87 | W |
| 95 | WCR2000-003692 | 4838.87 | W |
| 95 | WCR2006-003243 | 4838.87 | W |
| 95 | WCR0094942 | 4838.87 | W |
| 95 | WCR2000-005019 | 4838.87 | W |
| 95 | WCR2011-001648 | 4838.87 | W |
| 95 | WCR2009-003387 | 4838.87 | W |
| 95 | WCR2007-006804 | 4838.87 | W |
| 95 | WCR1987-006845 | 4838.87 | W |
| 95 | WCR1989-010296 | 4838.87 | W |
| 95 | WCR0087158 | 4838.87 | W |
| 95 | WCR0162966 | 4838.87 | W |
| 95 | WCR2000-003695 | 4838.87 | W |
| 95 | WCR2002-002496 | 4838.87 | W |
| 95 | WCR2014-005187 | 4838.87 | W |
| 95 | WCR0072613 | 4838.87 | W |
| 95 | WCR2011-001659 | 4838.87 | W |
| 95 | WCR2002-006761 | 4838.87 | W |
| 95 | WCR1996-002275 | 4838.87 | W |
| 95 | WCR0228944 | 4838.87 | W |
| 95 | WCR0072612 | 4838.87 | W |
| 95 | WCR1989-006644 | 4838.87 | W |
| 95 | WCR1989-011144 | 4838.87 | W |
| 95 | WCR1993-005184 | 4838.87 | W |
| 95 | WCR2009-003349 | 4838.87 | W |
| 95 | WCR0075723 | 4838.87 | W |
| 95 | WCR0241486 | 4838.87 | W |
| 95 | WCR2002-002494 | 4838.87 | W |
| 95 | WCR1999-007351 | 4838.87 | W |
| 95 | WCR1988-006497 | 4838.87 | W |
| 95 | WCR0295048 | 4838.87 | W |
| 95 | WCR2011-001994 | 4838.87 | W |
| 95 | WCR1991-004516 | 4838.87 | W |
| 95 | WCR0061598 | 4838.87 | W |
| 95 | WCR0203873 | 4838.87 | W |
| 95 | WCR1990-002633 | 4838.87 | W |
| 95 | WCR2004-007235 | 4838.87 | W |
| 95 | WCR1999-003292 | 4838.87 | W |
| 95 | WCR0120734 | 4838.87 | W |
| 95 | WCR1997-003014 | 4838.87 | W |
| 95 | WCR0011591 | 4838.87 | W |
| 95 | WCR1999-007127 | 4838.87 | W |
| 95 | WCR1991-008700 | 4838.87 | W |
| 95 | WCR0091274 | 4838.87 | W |
| 95 | WCR2000-004526 | 4838.87 | W |
| 95 | WCR0300414 | 4838.87 | W |
| 95 | WCR1988-003696 | 4838.87 | W |
| 95 | WCR0215899 | 4838.87 | W |
| 95 | WCR1998-001368 | 4838.87 | W |
| 95 | WCR1989-006148 | 4838.87 | W |
| 95 | WCR1989-006143 | 4838.87 | W |
| 95 | WCR2011-001655 | 4838.87 | W |
| 95 | WCR0212208 | 4838.87 | W |
| 95 | WCR1995-004218 | 4838.87 | W |
| 95 | WCR1991-007313 | 4838.87 | W |
| 95 | WCR1994-006924 | 4838.87 | W |
| 95 | WCR1990-008304 | 4838.87 | W |
| 95 | WCR2013-006553 | 4838.87 | W |
| 95 | WCR2011-001665 | 4838.87 | W |
| 95 | WCR1990-008058 | 4838.87 | W |
| 95 | WCR0159547 | 4838.87 | W |
| 95 | WCR2012-001270 | 4838.87 | W |
| 95 | WCR2005-008208 | 4838.87 | W |
| 95 | WCR2007-005244 | 4838.87 | W |
| 95 | WCR0287565 | 4838.87 | W |
| 95 | WCR2000-003694 | 4838.87 | W |

Wells and Additional Sources Summary

| | | | |
|----|----------------|---------|---|
| 95 | WCR1988-003485 | 4838.87 | W |
| 95 | WCR1985-002592 | 4838.87 | W |
| 95 | WCR1989-010292 | 4838.87 | W |
| 95 | WCR1989-011143 | 4838.87 | W |
| 95 | WCR0174728 | 4838.87 | W |
| 95 | WCR2003-006803 | 4838.87 | W |
| 95 | WCR1988-011404 | 4838.87 | W |
| 95 | WCR2002-002497 | 4838.87 | W |
| 95 | WCR2007-005670 | 4838.87 | W |
| 95 | WCR0283781 | 4838.87 | W |
| 95 | WCR0300413 | 4838.87 | W |
| 95 | WCR2003-005124 | 4838.87 | W |
| 95 | WCR2014-005186 | 4838.87 | W |
| 95 | WCR1989-006282 | 4838.87 | W |
| 95 | WCR0132843 | 4838.87 | W |
| 95 | WCR2007-005045 | 4838.87 | W |
| 95 | WCR2005-001830 | 4838.87 | W |
| 95 | WCR1995-006089 | 4838.87 | W |
| 95 | WCR1997-002947 | 4838.87 | W |
| 95 | WCR2007-007491 | 4838.87 | W |
| 95 | WCR2011-001656 | 4838.87 | W |
| 95 | WCR2009-002467 | 4838.87 | W |
| 95 | WCR1988-005523 | 4838.87 | W |
| 95 | WCR2006-003244 | 4838.87 | W |
| 95 | WCR2007-005788 | 4838.87 | W |
| 95 | WCR0049575 | 4838.87 | W |
| 95 | WCR2011-001649 | 4838.87 | W |
| 95 | WCR1995-004529 | 4838.87 | W |
| 95 | WCR0222871 | 4838.87 | W |
| 95 | WCR1992-005139 | 4838.87 | W |
| 95 | WCR2001-002793 | 4838.87 | W |
| 95 | WCR2006-005524 | 4838.87 | W |
| 95 | WCR1999-007350 | 4838.87 | W |
| 95 | WCR1776-001419 | 4838.87 | W |
| 95 | WCR1999-007352 | 4838.87 | W |
| 95 | WCR0157636 | 4838.87 | W |
| 95 | WCR0302043 | 4838.87 | W |
| 95 | WCR2011-001652 | 4838.87 | W |
| 95 | WCR1990-008057 | 4838.87 | W |
| 95 | WCR0241487 | 4838.87 | W |
| 95 | WCR0053680 | 4838.87 | W |
| 95 | WCR1990-002608 | 4838.87 | W |
| 95 | WCR1998-005160 | 4838.87 | W |
| 95 | WCR1989-006330 | 4838.87 | W |
| 95 | WCR2003-005127 | 4838.87 | W |
| 95 | WCR0237231 | 4838.87 | W |
| 95 | WCR1984-002594 | 4838.87 | W |
| 95 | WCR1988-011400 | 4838.87 | W |
| 95 | WCR2014-003853 | 4838.87 | W |
| 95 | WCR2007-005246 | 4838.87 | W |
| 95 | WCR2011-001997 | 4838.87 | W |
| 95 | WCR1996-002276 | 4838.87 | W |
| 95 | WCR0268825 | 4838.87 | W |
| 95 | WCR2007-005671 | 4838.87 | W |
| 95 | WCR1989-011213 | 4838.87 | W |
| 95 | WCR2001-006886 | 4838.87 | W |
| 95 | WCR1989-006146 | 4838.87 | W |
| 95 | WCR1999-007122 | 4838.87 | W |
| 95 | WCR2003-006806 | 4838.87 | W |
| 95 | WCR0019356 | 4838.87 | W |
| 95 | WCR2000-003691 | 4838.87 | W |
| 95 | WCR0128313 | 4838.87 | W |
| 95 | WCR0057367 | 4838.87 | W |
| 95 | WCR2005-008172 | 4838.87 | W |
| 95 | WCR1990-008302 | 4838.87 | W |
| 95 | WCR1993-006975 | 4838.87 | W |

Wells and Additional Sources Summary

| | | | |
|-----|----------------|---------|-----|
| 95 | WCR2011-001666 | 4838.87 | W |
| 95 | WCR1995-001306 | 4838.87 | W |
| 95 | WCR1989-003653 | 4838.87 | W |
| 95 | WCR2012-001269 | 4838.87 | W |
| 95 | WCR2004-007229 | 4838.87 | W |
| 95 | WCR0170909 | 4838.87 | W |
| 95 | WCR1776-001417 | 4838.87 | W |
| 95 | WCR2006-005327 | 4838.87 | W |
| 95 | WCR2002-001378 | 4838.87 | W |
| 95 | WCR2006-005326 | 4838.87 | W |
| 95 | WCR0012488 | 4838.87 | W |
| 95 | WCR0007640 | 4838.87 | W |
| 95 | WCR1988-004323 | 4838.87 | W |
| 95 | WCR1994-005627 | 4838.87 | W |
| 95 | WCR1993-005182 | 4838.87 | W |
| 95 | WCR1989-006145 | 4838.87 | W |
| 95 | WCR1991-007316 | 4838.87 | W |
| 95 | WCR2010-001771 | 4838.87 | W |
| 95 | WCR2007-007265 | 4838.87 | W |
| 95 | WCR0143258 | 4838.87 | W |
| 95 | WCR1997-005025 | 4838.87 | W |
| 95 | WCR0113607 | 4838.87 | W |
| 95 | WCR1991-007312 | 4838.87 | W |
| 95 | WCR2007-005046 | 4838.87 | W |
| 95 | WCR1997-003235 | 4838.87 | W |
| 95 | WCR0312348 | 4838.87 | W |
| 95 | WCR2009-003816 | 4838.87 | W |
| 95 | WCR1985-002229 | 4838.87 | W |
| 95 | WCR1996-004484 | 4838.87 | W |
| 95 | WCR2014-003857 | 4838.87 | W |
| 95 | WCR1990-008306 | 4838.87 | W |
| 95 | WCR0142516 | 4838.87 | W |
| 95 | WCR1992-006825 | 4838.87 | W |
| 95 | WCR2011-001651 | 4838.87 | W |
| 95 | WCR1776-001337 | 4838.87 | W |
| 95 | WCR2000-007001 | 4838.87 | W |
| 96 | WCR0162361 | 4912.17 | WSW |
| 97 | WCR2015-013107 | 4934.24 | NW |
| 98 | WCR0267330 | 4924.84 | WSW |
| 99 | WCR2015-013104 | 5063.24 | NW |
| 99 | WCR2015-013106 | 5063.24 | NW |
| 99 | WCR2015-013105 | 5063.24 | NW |
| 100 | WCR0291815 | 5062.23 | N |
| 100 | WCR2001-007132 | 5062.23 | N |
| 100 | WCR1986-002111 | 5062.23 | N |
| 100 | WCR2002-004340 | 5062.23 | N |
| 100 | WCR1990-008165 | 5062.23 | N |
| 100 | WCR1999-006998 | 5062.23 | N |
| 100 | WCR2003-005933 | 5062.23 | N |
| 100 | WCR2001-002823 | 5062.23 | N |
| 100 | WCR1985-000932 | 5062.23 | N |
| 100 | WCR0198108 | 5062.23 | N |
| 100 | WCR0035289 | 5062.23 | N |
| 100 | WCR1985-004931 | 5062.23 | N |
| 100 | WCR0186520 | 5062.23 | N |
| 100 | WCR1984-002598 | 5062.23 | N |
| 100 | WCR1998-004682 | 5062.23 | N |
| 100 | WCR1985-004932 | 5062.23 | N |
| 100 | WCR1984-002599 | 5062.23 | N |
| 100 | WCR1985-002747 | 5062.23 | N |
| 100 | WCR1990-011288 | 5062.23 | N |
| 100 | WCR0083793 | 5062.23 | N |
| 100 | WCR2001-007133 | 5062.23 | N |
| 100 | WCR1998-003329 | 5062.23 | N |
| 100 | WCR1983-003385 | 5062.23 | N |
| 100 | WCR0308646 | 5062.23 | N |

Wells and Additional Sources Summary

| | | | |
|-----|----------------|---------|---|
| 100 | WCR1994-006211 | 5062.23 | N |
| 100 | WCR0121423 | 5062.23 | N |
| 100 | WCR2001-001272 | 5062.23 | N |
| 100 | WCR0230329 | 5062.23 | N |
| 100 | WCR2010-003415 | 5062.23 | N |
| 100 | WCR0215584 | 5062.23 | N |
| 100 | WCR1986-002110 | 5062.23 | N |
| 100 | WCR2000-005096 | 5062.23 | N |
| 100 | WCR1989-010807 | 5062.23 | N |
| 100 | WCR0224267 | 5062.23 | N |
| 100 | WCR1988-003757 | 5062.23 | N |
| 100 | WCR1993-005098 | 5062.23 | N |
| 100 | WCR1987-006526 | 5062.23 | N |
| 100 | WCR2010-001538 | 5062.23 | N |
| 100 | WCR0230330 | 5062.23 | N |
| 100 | WCR2001-007131 | 5062.23 | N |
| 100 | WCR1990-011597 | 5062.23 | N |
| 100 | WCR1990-013039 | 5062.23 | N |
| 100 | WCR2010-004798 | 5062.23 | N |
| 100 | WCR0129533 | 5062.23 | N |
| 100 | WCR1999-004471 | 5062.23 | N |
| 100 | WCR1988-002955 | 5062.23 | N |
| 100 | WCR1995-001585 | 5062.23 | N |
| 100 | WCR2010-003420 | 5062.23 | N |
| 100 | WCR1988-002085 | 5062.23 | N |
| 100 | WCR1990-004696 | 5062.23 | N |
| 100 | WCR0204866 | 5062.23 | N |
| 100 | WCR1994-005574 | 5062.23 | N |
| 100 | WCR1985-000931 | 5062.23 | N |
| 100 | WCR2010-004841 | 5062.23 | N |
| 100 | WCR1988-003756 | 5062.23 | N |
| 100 | WCR2001-004430 | 5062.23 | N |
| 100 | WCR0151761 | 5062.23 | N |
| 100 | WCR2000-001934 | 5062.23 | N |
| 100 | WCR1999-005745 | 5062.23 | N |
| 100 | WCR1990-011287 | 5062.23 | N |
| 100 | WCR1996-002624 | 5062.23 | N |
| 100 | WCR2010-004796 | 5062.23 | N |
| 100 | WCR1985-000928 | 5062.23 | N |
| 100 | WCR1996-002619 | 5062.23 | N |
| 100 | WCR1989-009227 | 5062.23 | N |
| 100 | WCR0311322 | 5062.23 | N |
| 100 | WCR2010-001539 | 5062.23 | N |
| 100 | WCR1989-008137 | 5062.23 | N |
| 100 | WCR0204867 | 5062.23 | N |
| 100 | WCR0312801 | 5062.23 | N |
| 100 | WCR2010-003417 | 5062.23 | N |
| 100 | WCR2003-005288 | 5062.23 | N |
| 100 | WCR1985-005459 | 5062.23 | N |
| 100 | WCR0298186 | 5062.23 | N |
| 100 | WCR1987-008643 | 5062.23 | N |
| 100 | WCR1996-002618 | 5062.23 | N |
| 100 | WCR2001-007055 | 5062.23 | N |
| 100 | WCR2001-002706 | 5062.23 | N |
| 100 | WCR2010-004794 | 5062.23 | N |
| 100 | WCR0170478 | 5062.23 | N |
| 100 | WCR1998-002030 | 5062.23 | N |
| 100 | WCR0204865 | 5062.23 | N |
| 100 | WCR1986-002100 | 5062.23 | N |
| 100 | WCR0254017 | 5062.23 | N |
| 100 | WCR2004-008727 | 5062.23 | N |
| 100 | WCR2002-003158 | 5062.23 | N |
| 100 | WCR0235204 | 5062.23 | N |
| 100 | WCR0141529 | 5062.23 | N |
| 100 | WCR2002-004343 | 5062.23 | N |
| 100 | WCR0007305 | 5062.23 | N |

Wells and Additional Sources Summary

| | | | |
|-----|----------------|---------|---|
| 100 | WCR1984-001758 | 5062.23 | N |
| 100 | WCR2010-003419 | 5062.23 | N |
| 100 | WCR2000-003489 | 5062.23 | N |
| 100 | WCR1987-006528 | 5062.23 | N |
| 100 | WCR2003-005289 | 5062.23 | N |
| 100 | WCR1995-001586 | 5062.23 | N |
| 100 | WCR0173818 | 5062.23 | N |
| 100 | WCR0283041 | 5062.23 | N |
| 100 | WCR2001-002916 | 5062.23 | N |
| 100 | WCR0061090 | 5062.23 | N |
| 100 | WCR1992-010092 | 5062.23 | N |
| 100 | WCR0127858 | 5062.23 | N |
| 100 | WCR1984-002890 | 5062.23 | N |
| 100 | WCR1985-005458 | 5062.23 | N |
| 100 | WCR0191725 | 5062.23 | N |
| 100 | WCR1987-006527 | 5062.23 | N |
| 100 | WCR1998-004420 | 5062.23 | N |
| 100 | WCR1987-006525 | 5062.23 | N |
| 100 | WCR0073866 | 5062.23 | N |
| 100 | WCR1985-003108 | 5062.23 | N |
| 100 | WCR0010082 | 5062.23 | N |
| 100 | WCR2010-003416 | 5062.23 | N |
| 100 | WCR2010-004840 | 5062.23 | N |
| 100 | WCR1990-011289 | 5062.23 | N |
| 100 | WCR1986-004308 | 5062.23 | N |
| 100 | WCR1988-007950 | 5062.23 | N |
| 100 | WCR2001-007039 | 5062.23 | N |
| 100 | WCR1990-008166 | 5062.23 | N |
| 100 | WCR0239043 | 5062.23 | N |
| 100 | WCR0113382 | 5062.23 | N |
| 100 | WCR1988-006450 | 5062.23 | N |
| 100 | WCR2010-001321 | 5062.23 | N |
| 100 | WCR1999-005744 | 5062.23 | N |
| 100 | WCR1998-004456 | 5062.23 | N |
| 100 | WCR2001-003516 | 5062.23 | N |
| 100 | WCR1987-005401 | 5062.23 | N |
| 100 | WCR0136841 | 5062.23 | N |
| 100 | WCR2010-003556 | 5062.23 | N |
| 100 | WCR1986-003925 | 5062.23 | N |
| 100 | WCR2004-008784 | 5062.23 | N |
| 100 | WCR0054653 | 5062.23 | N |
| 100 | WCR1995-004373 | 5062.23 | N |
| 100 | WCR0286901 | 5062.23 | N |
| 100 | WCR1995-001587 | 5062.23 | N |
| 100 | WCR2000-005098 | 5062.23 | N |
| 100 | WCR1990-011286 | 5062.23 | N |
| 100 | WCR1990-010521 | 5062.23 | N |
| 100 | WCR1984-001646 | 5062.23 | N |
| 100 | WCR1984-001709 | 5062.23 | N |
| 100 | WCR2010-003422 | 5062.23 | N |
| 100 | WCR0010083 | 5062.23 | N |
| 100 | WCR2010-004844 | 5062.23 | N |
| 100 | WCR1990-013037 | 5062.23 | N |
| 100 | WCR1985-000927 | 5062.23 | N |
| 100 | WCR1983-003386 | 5062.23 | N |
| 100 | WCR2010-004842 | 5062.23 | N |
| 100 | WCR1984-001976 | 5062.23 | N |
| 100 | WCR2010-003421 | 5062.23 | N |
| 100 | WCR1990-013038 | 5062.23 | N |
| 100 | WCR2010-003418 | 5062.23 | N |
| 100 | WCR2010-004795 | 5062.23 | N |
| 100 | WCR2010-004797 | 5062.23 | N |
| 100 | WCR1993-005097 | 5062.23 | N |
| 100 | WCR0158823 | 5062.23 | N |
| 100 | WCR2001-002917 | 5062.23 | N |
| 100 | WCR0172321 | 5062.23 | N |

Wells and Additional Sources Summary

| | | | |
|-----|----------------|---------|-----|
| 100 | WCR1993-004724 | 5062.23 | N |
| 100 | WCR1989-005987 | 5062.23 | N |
| 100 | WCR1995-003022 | 5062.23 | N |
| 100 | WCR1992-005446 | 5062.23 | N |
| 100 | WCR0069683 | 5062.23 | N |
| 100 | WCR0010668 | 5062.23 | N |
| 100 | WCR0031163 | 5062.23 | N |
| 100 | WCR2004-008783 | 5062.23 | N |
| 100 | WCR0298185 | 5062.23 | N |
| 100 | WCR1999-007226 | 5062.23 | N |
| 100 | WCR1984-002853 | 5062.23 | N |
| 100 | WCR2004-008726 | 5062.23 | N |
| 100 | WCR1998-004914 | 5062.23 | N |
| 100 | WCR2004-008786 | 5062.23 | N |
| 100 | WCR2003-006047 | 5062.23 | N |
| 100 | WCR1989-003378 | 5062.23 | N |
| 100 | WCR1998-004419 | 5062.23 | N |
| 100 | WCR2001-007130 | 5062.23 | N |
| 100 | WCR1995-003023 | 5062.23 | N |
| 100 | WCR0170477 | 5062.23 | N |
| 100 | WCR1985-000929 | 5062.23 | N |
| 100 | WCR0230328 | 5062.23 | N |
| 100 | WCR1987-005537 | 5062.23 | N |
| 100 | WCR2003-000589 | 5062.23 | N |
| 100 | WCR1985-000930 | 5062.23 | N |
| 100 | WCR2000-005101 | 5062.23 | N |
| 100 | WCR1999-005743 | 5062.23 | N |
| 100 | WCR1989-005988 | 5062.23 | N |
| 100 | WCR0148452 | 5062.23 | N |
| 100 | WCR0204864 | 5062.23 | N |
| 100 | WCR2003-006048 | 5062.23 | N |
| 100 | WCR2010-001320 | 5062.23 | N |
| 100 | WCR1995-001588 | 5062.23 | N |
| 100 | WCR0209192 | 5062.23 | N |
| 100 | WCR1999-007227 | 5062.23 | N |
| 100 | WCR1999-003756 | 5062.23 | N |
| 100 | WCR1994-006210 | 5062.23 | N |
| 100 | WCR0129534 | 5062.23 | N |
| 100 | WCR1989-008135 | 5062.23 | N |
| 100 | WCR1999-002238 | 5062.23 | N |
| 100 | WCR1995-001521 | 5062.23 | N |
| 100 | WCR2010-001322 | 5062.23 | N |
| 100 | WCR2003-005287 | 5062.23 | N |
| 100 | WCR1985-002785 | 5062.23 | N |
| 100 | WCR0129822 | 5062.23 | N |
| 100 | WCR0012298 | 5062.23 | N |
| 100 | WCR2009-002073 | 5062.23 | N |
| 100 | WCR1994-002025 | 5062.23 | N |
| 100 | WCR1983-000087 | 5062.23 | N |
| 100 | WCR2010-004843 | 5062.23 | N |
| 101 | WCR2022-005187 | 5081.62 | SSW |
| 102 | WCR2005-016840 | 5123.72 | NW |
| 103 | WCR0058872 | 5141.10 | NW |
| 105 | WCR1989-005623 | 5176.88 | S |
| 105 | WCR2007-005861 | 5176.88 | S |
| 105 | WCR1995-004185 | 5176.88 | S |
| 105 | WCR2009-004416 | 5176.88 | S |
| 105 | WCR0087397 | 5176.88 | S |
| 105 | WCR1986-004342 | 5176.88 | S |
| 105 | WCR2006-005399 | 5176.88 | S |
| 105 | WCR2009-004408 | 5176.88 | S |
| 105 | WCR0010410 | 5176.88 | S |
| 105 | WCR0056935 | 5176.88 | S |
| 105 | WCR2001-002883 | 5176.88 | S |
| 105 | WCR0250139 | 5176.88 | S |
| 105 | WCR0202874 | 5176.88 | S |

Wells and Additional Sources Summary

| | | | |
|-----|----------------|---------|---|
| 105 | WCR2009-004412 | 5176.88 | S |
| 105 | WCR1992-007350 | 5176.88 | S |
| 105 | WCR2000-004533 | 5176.88 | S |
| 105 | WCR1776-001708 | 5176.88 | S |
| 105 | WCR1991-009506 | 5176.88 | S |
| 105 | WCR1994-006288 | 5176.88 | S |
| 105 | WCR0152531 | 5176.88 | S |
| 105 | WCR0000084 | 5176.88 | S |
| 105 | WCR2006-005402 | 5176.88 | S |
| 105 | WCR0181531 | 5176.88 | S |
| 105 | WCR2007-004135 | 5176.88 | S |
| 105 | WCR0143411 | 5176.88 | S |
| 105 | WCR1994-004708 | 5176.88 | S |
| 105 | WCR2010-006518 | 5176.88 | S |
| 105 | WCR2009-004407 | 5176.88 | S |
| 105 | WCR2003-005284 | 5176.88 | S |
| 105 | WCR0131643 | 5176.88 | S |
| 105 | WCR1991-008605 | 5176.88 | S |
| 105 | WCR1987-000403 | 5176.88 | S |
| 105 | WCR1990-010820 | 5176.88 | S |
| 105 | WCR2009-004414 | 5176.88 | S |
| 105 | WCR1992-007034 | 5176.88 | S |
| 105 | WCR0291998 | 5176.88 | S |
| 105 | WCR2006-005400 | 5176.88 | S |
| 105 | WCR1987-000402 | 5176.88 | S |
| 105 | WCR0228464 | 5176.88 | S |
| 105 | WCR2006-005208 | 5176.88 | S |
| 105 | WCR0100512 | 5176.88 | S |
| 105 | WCR1996-001857 | 5176.88 | S |
| 105 | WCR2006-005442 | 5176.88 | S |
| 105 | WCR2009-004411 | 5176.88 | S |
| 105 | WCR2008-004736 | 5176.88 | S |
| 105 | WCR2001-002884 | 5176.88 | S |
| 105 | WCR1999-007060 | 5176.88 | S |
| 105 | WCR1992-007402 | 5176.88 | S |
| 105 | WCR0306455 | 5176.88 | S |
| 105 | WCR2006-005443 | 5176.88 | S |
| 105 | WCR0069094 | 5176.88 | S |
| 105 | WCR0041425 | 5176.88 | S |
| 105 | WCR0045531 | 5176.88 | S |
| 105 | WCR2001-000212 | 5176.88 | S |
| 105 | WCR0016743 | 5176.88 | S |
| 105 | WCR1994-006287 | 5176.88 | S |
| 105 | WCR2009-004417 | 5176.88 | S |
| 105 | WCR0010411 | 5176.88 | S |
| 105 | WCR0083979 | 5176.88 | S |
| 105 | WCR1992-007403 | 5176.88 | S |
| 105 | WCR0258103 | 5176.88 | S |
| 105 | WCR0012481 | 5176.88 | S |
| 105 | WCR2006-005444 | 5176.88 | S |
| 105 | WCR2000-005035 | 5176.88 | S |
| 105 | WCR1987-008262 | 5176.88 | S |
| 105 | WCR1992-007349 | 5176.88 | S |
| 105 | WCR0128118 | 5176.88 | S |
| 105 | WCR0265750 | 5176.88 | S |
| 105 | WCR1987-003306 | 5176.88 | S |
| 105 | WCR0154423 | 5176.88 | S |
| 105 | WCR2010-006299 | 5176.88 | S |
| 105 | WCR0299693 | 5176.88 | S |
| 105 | WCR1998-005159 | 5176.88 | S |
| 105 | WCR1996-001855 | 5176.88 | S |
| 105 | WCR2000-004402 | 5176.88 | S |
| 105 | WCR2006-003610 | 5176.88 | S |
| 105 | WCR1991-008649 | 5176.88 | S |
| 105 | WCR2009-004406 | 5176.88 | S |
| 105 | WCR2006-005403 | 5176.88 | S |

Wells and Additional Sources Summary

| | | | |
|-----|----------------|---------|---|
| 105 | WCR2003-005286 | 5176.88 | S |
| 105 | WCR1995-001019 | 5176.88 | S |
| 105 | WCR1988-011398 | 5176.88 | S |
| 105 | WCR1984-004393 | 5176.88 | S |
| 105 | WCR1776-001707 | 5176.88 | S |
| 105 | WCR2000-004535 | 5176.88 | S |
| 105 | WCR0129242 | 5176.88 | S |
| 105 | WCR0143740 | 5176.88 | S |
| 105 | WCR0198635 | 5176.88 | S |
| 105 | WCR2009-004415 | 5176.88 | S |
| 105 | WCR2009-004392 | 5176.88 | S |
| 105 | WCR0157942 | 5176.88 | S |
| 105 | WCR1991-008453 | 5176.88 | S |
| 105 | WCR0192389 | 5176.88 | S |
| 105 | WCR1993-006143 | 5176.88 | S |
| 105 | WCR2009-004410 | 5176.88 | S |
| 105 | WCR0209557 | 5176.88 | S |
| 105 | WCR0111905 | 5176.88 | S |
| 105 | WCR0212507 | 5176.88 | S |
| 105 | WCR0196467 | 5176.88 | S |
| 105 | WCR1993-006144 | 5176.88 | S |
| 105 | WCR0070415 | 5176.88 | S |
| 105 | WCR1992-007793 | 5176.88 | S |
| 105 | WCR0198636 | 5176.88 | S |
| 105 | WCR2010-006294 | 5176.88 | S |
| 105 | WCR2006-006479 | 5176.88 | S |
| 105 | WCR2009-004404 | 5176.88 | S |
| 105 | WCR2008-004559 | 5176.88 | S |
| 105 | WCR0062153 | 5176.88 | S |
| 105 | WCR2003-006063 | 5176.88 | S |
| 105 | WCR1989-006665 | 5176.88 | S |
| 105 | WCR0136419 | 5176.88 | S |
| 105 | WCR0311866 | 5176.88 | S |
| 105 | WCR2006-005207 | 5176.88 | S |
| 105 | WCR2000-004403 | 5176.88 | S |
| 105 | WCR2000-004534 | 5176.88 | S |
| 105 | WCR0157943 | 5176.88 | S |
| 105 | WCR2006-005398 | 5176.88 | S |
| 105 | WCR2002-008289 | 5176.88 | S |
| 105 | WCR2002-008291 | 5176.88 | S |
| 105 | WCR1986-004434 | 5176.88 | S |
| 105 | WCR2012-004097 | 5176.88 | S |
| 105 | WCR2009-004526 | 5176.88 | S |
| 105 | WCR0059741 | 5176.88 | S |
| 105 | WCR0321468 | 5176.88 | S |
| 105 | WCR2009-004525 | 5176.88 | S |
| 105 | WCR0299694 | 5176.88 | S |
| 105 | WCR1996-001854 | 5176.88 | S |
| 105 | WCR0072557 | 5176.88 | S |
| 105 | WCR2007-004136 | 5176.88 | S |
| 105 | WCR0241250 | 5176.88 | S |
| 105 | WCR1994-006289 | 5176.88 | S |
| 105 | WCR0298831 | 5176.88 | S |
| 105 | WCR1996-001853 | 5176.88 | S |
| 105 | WCR2006-005209 | 5176.88 | S |
| 105 | WCR2006-003910 | 5176.88 | S |
| 105 | WCR1991-008678 | 5176.88 | S |
| 105 | WCR0291997 | 5176.88 | S |
| 105 | WCR1986-004344 | 5176.88 | S |
| 105 | WCR0230532 | 5176.88 | S |
| 105 | WCR1987-008263 | 5176.88 | S |
| 105 | WCR0087385 | 5176.88 | S |
| 105 | WCR0196466 | 5176.88 | S |
| 105 | WCR1988-005216 | 5176.88 | S |
| 105 | WCR0102036 | 5176.88 | S |
| 105 | WCR2010-004387 | 5176.88 | S |

Wells and Additional Sources Summary

| | | | |
|-----|----------------|---------|----|
| 105 | WCR2006-005401 | 5176.88 | S |
| 105 | WCR0041426 | 5176.88 | S |
| 105 | WCR2006-003612 | 5176.88 | S |
| 105 | WCR0143412 | 5176.88 | S |
| 105 | WCR2002-008290 | 5176.88 | S |
| 105 | WCR2009-004405 | 5176.88 | S |
| 105 | WCR2006-003732 | 5176.88 | S |
| 105 | WCR2006-005445 | 5176.88 | S |
| 105 | WCR1985-003350 | 5176.88 | S |
| 105 | WCR0094645 | 5176.88 | S |
| 105 | WCR1988-006545 | 5176.88 | S |
| 105 | WCR1993-006145 | 5176.88 | S |
| 105 | WCR0167473 | 5176.88 | S |
| 105 | WCR0228463 | 5176.88 | S |
| 105 | WCR1988-005217 | 5176.88 | S |
| 105 | WCR1987-008264 | 5176.88 | S |
| 105 | WCR0032033 | 5176.88 | S |
| 105 | WCR2010-004386 | 5176.88 | S |
| 105 | WCR1987-003304 | 5176.88 | S |
| 105 | WCR1985-002411 | 5176.88 | S |
| 105 | WCR2009-004413 | 5176.88 | S |
| 105 | WCR1992-007222 | 5176.88 | S |
| 105 | WCR0295450 | 5176.88 | S |
| 105 | WCR0083978 | 5176.88 | S |
| 105 | WCR0000083 | 5176.88 | S |
| 105 | WCR1996-001856 | 5176.88 | S |
| 105 | WCR2006-005446 | 5176.88 | S |
| 105 | WCR2003-008922 | 5176.88 | S |
| 105 | WCR0269410 | 5176.88 | S |
| 105 | WCR0164877 | 5176.88 | S |
| 105 | WCR0010412 | 5176.88 | S |
| 105 | WCR0235935 | 5176.88 | S |
| 105 | WCR2009-004409 | 5176.88 | S |
| 105 | WCR2010-005948 | 5176.88 | S |
| 105 | WCR1987-008704 | 5176.88 | S |
| 105 | WCR1993-001716 | 5176.88 | S |
| 105 | WCR1989-003945 | 5176.88 | S |
| 105 | WCR0249227 | 5176.88 | S |
| 105 | WCR2000-005034 | 5176.88 | S |
| 105 | WCR0102548 | 5176.88 | S |
| 105 | WCR0072742 | 5176.88 | S |
| 105 | WCR0008094 | 5176.88 | S |
| 105 | WCR1992-007401 | 5176.88 | S |
| 105 | WCR1989-006664 | 5176.88 | S |
| 105 | WCR0298830 | 5176.88 | S |
| 105 | WCR1988-006546 | 5176.88 | S |
| 105 | WCR0270282 | 5176.88 | S |
| 105 | WCR1991-008651 | 5176.88 | S |
| 105 | WCR0223057 | 5176.88 | S |
| 105 | WCR0071076 | 5176.88 | S |
| 105 | WCR1992-007792 | 5176.88 | S |
| 105 | WCR0164579 | 5176.88 | S |
| 105 | WCR1987-003305 | 5176.88 | S |
| 105 | WCR1999-002552 | 5176.88 | S |
| 105 | WCR0136420 | 5176.88 | S |
| 105 | WCR2006-003611 | 5176.88 | S |
| 106 | WCR2019-013944 | 5224.06 | NW |
| 107 | WCR2014-015301 | 5227.48 | SW |
| 108 | WCR2014-015299 | 5246.08 | SW |
| 109 | WCR2014-015297 | 5266.12 | SW |
| 110 | WCR1995-004172 | 5271.25 | SE |
| 111 | WCR2014-015263 | 5272.57 | SW |

Wells and Additional Sources Detail Report

Public Water Systems Violations and Enforcement Data

| Map Key | Direction | Distance (mi) | Distance (ft) | Elevation (ft) | DB |
|---------|-----------|---------------|---------------|----------------|------|
| 104 | SSE | 0.98 | 5,168.61 | 98.89 | PWSV |

Address Line 2:
 State Code: CA
 Zip Code: 95116-3343
 City Name: SAN JOSE
 Address Line 1: 517 MCLAUGHLIN AVE
 PWS ID: TX1013196
 PWS Type Code: TNCWS
 PWS Type Description: Transient Non-Community Water System
 Primary Source Code: GW
 Primary Source Desc: Groundwater
 PWS Activity Code: A
 PWS Activity Description: Active
 PWS Deactivation Date:
 Phone Number: 408-406-0703

--Details--

Population Served Count: 175
 City Served:
 County Served: Harris
 State Served: TX
 Zip Code Served:

USGS National Water Information System

| Map Key | Direction | Distance (mi) | Distance (ft) | Elevation (ft) | DB |
|---------|-----------|---------------|---------------|----------------|----------|
| 26 | SW | 0.35 | 1,873.97 | 91.42 | FED USGS |

Reporting Agency: USGS California Water Science Center
 Site Number: USGS-11172000
 Station Name: COYOTE C A SAN JOSE CA
 Site Type: Stream
 Latitude: 37.34994090000000
 Longitude: -121.87467700000000
 Date Drilled:
 Well Depth:
 Well Depth Unit:
 Well Hole Depth:
 W Hole Depth Unit:
 Formation Type:

| Map Key | Direction | Distance (mi) | Distance (ft) | Elevation (ft) | DB |
|---------|-----------|---------------|---------------|----------------|----|
|---------|-----------|---------------|---------------|----------------|----|

Wells and Additional Sources Detail Report

63 SSW 0.60 3,178.30 91.79 FED USGS

Reporting Agency: USGS California Water Science Center
 Site Number: USGS-372044121522501
 Station Name: 007S001E09D002M
 Site Type: Well
 Latitude: 37.34549660000000
 Longitude: -121.87467700000000
 Date Drilled: 19100101
 Well Depth: 605
 Well Depth Unit: ft
 Well Hole Depth:
 W Hole Depth Unit:
 Formation Type:

| Map Key | Direction | Distance (mi) | Distance (ft) | Elevation (ft) | DB |
|----------------|------------------|----------------------|----------------------|-----------------------|-----------|
| 64 | SSW | 0.62 | 3,273.74 | 94.71 | FED USGS |

Reporting Agency: USGS California Water Science Center
 Site Number: USGS-372042121522901
 Station Name: 007S001E09D009M
 Site Type: Well
 Latitude: 37.34522220000000
 Longitude: -121.87472220000000
 Date Drilled: 19611118
 Well Depth: 852
 Well Depth Unit: ft
 Well Hole Depth: 852
 W Hole Depth Unit: ft
 Formation Type:

| Map Key | Direction | Distance (mi) | Distance (ft) | Elevation (ft) | DB |
|----------------|------------------|----------------------|----------------------|-----------------------|-----------|
| 66 | SSW | 0.64 | 3,367.36 | 95.88 | FED USGS |

Reporting Agency: USGS California Water Science Center
 Site Number: USGS-372042121522501
 Station Name: 007S001E09D003M
 Site Type: Well
 Latitude: 37.34491667000000
 Longitude: -121.87466670000000
 Date Drilled:
 Well Depth: 560
 Well Depth Unit: ft
 Well Hole Depth: 698
 W Hole Depth Unit: ft

Wells and Additional Sources Detail Report

Formation Type:

| Map Key | Direction | Distance (mi) | Distance (ft) | Elevation (ft) | DB |
|---------|-----------|---------------|---------------|----------------|----------|
| 68 | SSW | 0.65 | 3,452.38 | 94.74 | FED USGS |

Reporting Agency: USGS California Water Science Center
 Site Number: USGS-372041121522502
 Station Name: 007S001E09D004M
 Site Type: Well
 Latitude: 37.34462440000000
 Longitude: -121.8745659000000
 Date Drilled:
 Well Depth: 698
 Well Depth Unit: ft
 Well Hole Depth:
 W Hole Depth Unit:
 Formation Type:

| Map Key | Direction | Distance (mi) | Distance (ft) | Elevation (ft) | DB |
|---------|-----------|---------------|---------------|----------------|----------|
| 70 | SSW | 0.67 | 3,517.40 | 85.75 | FED USGS |

Reporting Agency: USGS California Water Science Center
 Site Number: USGS-372040121522403
 Station Name: 007S001E09D005M
 Site Type: Well
 Latitude: 37.34435775000000
 Longitude: -121.8743492000000
 Date Drilled:
 Well Depth: 725
 Well Depth Unit: ft
 Well Hole Depth:
 W Hole Depth Unit:
 Formation Type:

Well Completion Reports

| Map Key | Direction | Distance (mi) | Distance (ft) | Elevation (ft) | DB |
|---------|-----------|---------------|---------------|----------------|-------------|
| 1 | E | 0.04 | 227.08 | 86.88 | WATER WELLS |

WCR No: WCR1989-009878
 Decimal Latitude: 37.35336
 Decimal Longitude: -121.86877
 Location:
 City: SAN JOSE
 County: Santa Clara
 Location(OSWCR):

Decimal Lat(OSWCR): 37.35336
 Decim Long(OSWCR): -121.86877

Wells and Additional Sources Detail Report

City(OSWCR): SAN JOSE
 County(OSWCR): Santa Clara
 Original Source: California Department of Water Resources - OSWCR(Well Numbers); California Department of Water Resources - Well Completion Reports

| Map Key | Direction | Distance (mi) | Distance (ft) | Elevation (ft) | DB |
|----------------|------------------|----------------------|----------------------|-----------------------|-------------|
| 1 | E | 0.04 | 227.08 | 86.88 | WATER WELLS |

WCR No: WCR2008-002815 Decimal Lat(OSWCR): 37.35336
 Decimal Latitude: 37.35336 Decim Long(OSWCR): -121.86877
 Decimal Longitude: -121.86877
 Location: 1608 LAS PLUMAS AVE
 City: SAN JOSE
 County: Santa Clara
 Location(OSWCR): 1608 LAS PLUMAS AVE
 City(OSWCR): SAN JOSE
 County(OSWCR): Santa Clara
 Original Source: California Department of Water Resources - OSWCR(Well Numbers); California Department of Water Resources - Well Completion Reports

| Map Key | Direction | Distance (mi) | Distance (ft) | Elevation (ft) | DB |
|----------------|------------------|----------------------|----------------------|-----------------------|-------------|
| 1 | E | 0.04 | 227.08 | 86.88 | WATER WELLS |

WCR No: WCR2005-007375 Decimal Lat(OSWCR): 37.35336
 Decimal Latitude: 37.35336 Decim Long(OSWCR): -121.86877
 Decimal Longitude: -121.86877
 Location: 1256 EAST JULIAN ST
 City: SAN JOSE
 County: Santa Clara
 Location(OSWCR): 1256 EAST JULIAN ST
 City(OSWCR): SAN JOSE
 County(OSWCR): Santa Clara
 Original Source: California Department of Water Resources - OSWCR(Well Numbers); California Department of Water Resources - Well Completion Reports

| Map Key | Direction | Distance (mi) | Distance (ft) | Elevation (ft) | DB |
|----------------|------------------|----------------------|----------------------|-----------------------|-------------|
| 1 | E | 0.04 | 227.08 | 86.88 | WATER WELLS |

WCR No: WCR1994-005869 Decimal Lat(OSWCR): 37.35336
 Decimal Latitude: 37.35336 Decim Long(OSWCR): -121.86877
 Decimal Longitude: -121.86877
 Location:
 City: SANJOSE
 County: Santa Clara
 Location(OSWCR):
 City(OSWCR): SANJOSE
 County(OSWCR): Santa Clara

Wells and Additional Sources Detail Report

Original Source: California Department of Water Resources - OSWCR(Well Numbers); California Department of Water Resources - Well Completion Reports

| Map Key | Direction | Distance (mi) | Distance (ft) | Elevation (ft) | DB |
|----------------|------------------|----------------------|----------------------|-----------------------|-------------|
| 1 | E | 0.04 | 227.08 | 86.88 | WATER WELLS |

WCR No: WCR2002-006750 Decimal Lat(OSWCR): 37.35336
 Decimal Latitude: 37.35336 Decim Long(OSWCR): -121.86877
 Decimal Longitude: -121.86877
 Location:
 City: SAN JOSE
 County: Santa Clara
 Location(OSWCR):
 City(OSWCR): SAN JOSE
 County(OSWCR): Santa Clara
 Original Source: California Department of Water Resources - OSWCR(Well Numbers); California Department of Water Resources - Well Completion Reports

| Map Key | Direction | Distance (mi) | Distance (ft) | Elevation (ft) | DB |
|----------------|------------------|----------------------|----------------------|-----------------------|-------------|
| 1 | E | 0.04 | 227.08 | 86.88 | WATER WELLS |

WCR No: WCR1999-002899 Decimal Lat(OSWCR): 37.35336
 Decimal Latitude: 37.35336 Decim Long(OSWCR): -121.86877
 Decimal Longitude: -121.86877
 Location:
 City: SAN JOSE
 County: Santa Clara
 Location(OSWCR):
 City(OSWCR): SAN JOSE
 County(OSWCR): Santa Clara
 Original Source: California Department of Water Resources - OSWCR(Well Numbers); California Department of Water Resources - Well Completion Reports

| Map Key | Direction | Distance (mi) | Distance (ft) | Elevation (ft) | DB |
|----------------|------------------|----------------------|----------------------|-----------------------|-------------|
| 1 | E | 0.04 | 227.08 | 86.88 | WATER WELLS |

WCR No: WCR1992-007728 Decimal Lat(OSWCR): 37.35336
 Decimal Latitude: 37.35336 Decim Long(OSWCR): -121.86877
 Decimal Longitude: -121.86877
 Location:
 City: SAN JOSE
 County: Santa Clara
 Location(OSWCR):
 City(OSWCR): SAN JOSE
 County(OSWCR): Santa Clara
 Original Source: California Department of Water Resources - OSWCR(Well Numbers); California Department of Water Resources - Well Completion Reports

Wells and Additional Sources Detail Report

| Map Key | Direction | Distance (mi) | Distance (ft) | Elevation (ft) | DB |
|---------|-----------|---------------|---------------|----------------|-------------|
| 1 | E | 0.04 | 227.08 | 86.88 | WATER WELLS |

WCR No: WCR2007-005720 Decimal Lat(OSWCR): 37.35336
 Decimal Latitude: 37.35336 Decim Long(OSWCR): -121.86877
 Decimal Longitude: -121.86877
 Location: 85-87 30TH ST
 City: SAN JOSE
 County: Santa Clara
 Location(OSWCR): 85-87 30TH ST
 City(OSWCR): SAN JOSE
 County(OSWCR): Santa Clara
 Original Source: California Department of Water Resources - OSWCR(Well Numbers); California Department of Water Resources - Well Completion Reports

| Map Key | Direction | Distance (mi) | Distance (ft) | Elevation (ft) | DB |
|---------|-----------|---------------|---------------|----------------|-------------|
| 1 | E | 0.04 | 227.08 | 86.88 | WATER WELLS |

WCR No: WCR2000-007224 Decimal Lat(OSWCR): 37.35336
 Decimal Latitude: 37.35336 Decim Long(OSWCR): -121.86877
 Decimal Longitude: -121.86877
 Location:
 City: SAN JOSE
 County: Santa Clara
 Location(OSWCR):
 City(OSWCR): SAN JOSE
 County(OSWCR): Santa Clara
 Original Source: California Department of Water Resources - OSWCR(Well Numbers); California Department of Water Resources - Well Completion Reports

| Map Key | Direction | Distance (mi) | Distance (ft) | Elevation (ft) | DB |
|---------|-----------|---------------|---------------|----------------|-------------|
| 1 | E | 0.04 | 227.08 | 86.88 | WATER WELLS |

WCR No: WCR1987-003207 Decimal Lat(OSWCR): 37.35336
 Decimal Latitude: 37.35336 Decim Long(OSWCR): -121.86877
 Decimal Longitude: -121.86877
 Location:
 City: SAN JOSE
 County: Santa Clara
 Location(OSWCR):
 City(OSWCR): SAN JOSE
 County(OSWCR): Santa Clara
 Original Source: California Department of Water Resources - OSWCR(Well Numbers); California Department of Water Resources - Well Completion Reports

| Map Key | Direction | Distance (mi) | Distance (ft) | Elevation (ft) | DB |
|---------|-----------|---------------|---------------|----------------|----|
|---------|-----------|---------------|---------------|----------------|----|

Wells and Additional Sources Detail Report

WCR No: WCR2007-006036 Decimal Lat(OSWCR): 37.35336
 Decimal Latitude: 37.35336 Decim Long(OSWCR): -121.86877
 Decimal Longitude: -121.86877
 Location: 125 N 30TH ST
 City: SAN JOSE
 County: Santa Clara
 Location(OSWCR): 125 N 30TH ST
 City(OSWCR): SAN JOSE
 County(OSWCR): Santa Clara
 Original Source: California Department of Water Resources - OSWCR(Well Numbers); California Department of Water Resources - Well Completion Reports

| Map Key | Direction | Distance (mi) | Distance (ft) | Elevation (ft) | DB |
|---------|-----------|---------------|---------------|----------------|-------------|
| 1 | E | 0.04 | 227.08 | 86.88 | WATER WELLS |

WCR No: WCR1994-004793 Decimal Lat(OSWCR): 37.35336
 Decimal Latitude: 37.35336 Decim Long(OSWCR): -121.86877
 Decimal Longitude: -121.86877
 Location:
 City: SAN JOSE
 County: Santa Clara
 Location(OSWCR):
 City(OSWCR): SAN JOSE
 County(OSWCR): Santa Clara
 Original Source: California Department of Water Resources - OSWCR(Well Numbers); California Department of Water Resources - Well Completion Reports

| Map Key | Direction | Distance (mi) | Distance (ft) | Elevation (ft) | DB |
|---------|-----------|---------------|---------------|----------------|-------------|
| 1 | E | 0.04 | 227.08 | 86.88 | WATER WELLS |

WCR No: WCR0183767 Decimal Lat(OSWCR): 37.35336
 Decimal Latitude: 37.35336 Decim Long(OSWCR): -121.86877
 Decimal Longitude: -121.86877
 Location:
 City:
 County: Santa Clara
 Location(OSWCR):
 City(OSWCR):
 County(OSWCR): Santa Clara
 Original Source: California Department of Water Resources - OSWCR(Well Numbers); California Department of Water Resources - Well Completion Reports

| Map Key | Direction | Distance (mi) | Distance (ft) | Elevation (ft) | DB |
|---------|-----------|---------------|---------------|----------------|-------------|
| 1 | E | 0.04 | 227.08 | 86.88 | WATER WELLS |

Wells and Additional Sources Detail Report

WCR No: WCR1992-007726 Decimal Lat(OSWCR): 37.35336
 Decimal Latitude: 37.35336 Decim Long(OSWCR): -121.86877
 Decimal Longitude: -121.86877
 Location:
 City: SAN JOSE
 County: Santa Clara
 Location(OSWCR):
 City(OSWCR): SAN JOSE
 County(OSWCR): Santa Clara
 Original Source: California Department of Water Resources - OSWCR(Well Numbers); California Department of Water Resources - Well Completion Reports

| Map Key | Direction | Distance (mi) | Distance (ft) | Elevation (ft) | DB |
|----------------|------------------|----------------------|----------------------|-----------------------|-------------|
| 1 | E | 0.04 | 227.08 | 86.88 | WATER WELLS |

WCR No: WCR1983-003390 Decimal Lat(OSWCR): 37.35336
 Decimal Latitude: 37.35336 Decim Long(OSWCR): -121.86877
 Decimal Longitude: -121.86877
 Location:
 City: SAN JOSE
 County: Santa Clara
 Location(OSWCR):
 City(OSWCR): SAN JOSE
 County(OSWCR): Santa Clara
 Original Source: California Department of Water Resources - OSWCR(Well Numbers); California Department of Water Resources - Well Completion Reports

| Map Key | Direction | Distance (mi) | Distance (ft) | Elevation (ft) | DB |
|----------------|------------------|----------------------|----------------------|-----------------------|-------------|
| 1 | E | 0.04 | 227.08 | 86.88 | WATER WELLS |

WCR No: WCR1989-009879 Decimal Lat(OSWCR): 37.35336
 Decimal Latitude: 37.35336 Decim Long(OSWCR): -121.86877
 Decimal Longitude: -121.86877
 Location:
 City: SAN JOSE
 County: Santa Clara
 Location(OSWCR):
 City(OSWCR): SAN JOSE
 County(OSWCR): Santa Clara
 Original Source: California Department of Water Resources - OSWCR(Well Numbers); California Department of Water Resources - Well Completion Reports

| Map Key | Direction | Distance (mi) | Distance (ft) | Elevation (ft) | DB |
|----------------|------------------|----------------------|----------------------|-----------------------|-------------|
| 1 | E | 0.04 | 227.08 | 86.88 | WATER WELLS |

WCR No: WCR2007-005722 Decimal Lat(OSWCR): 37.35336
 Decimal Latitude: 37.35336 Decim Long(OSWCR): -121.86877

Wells and Additional Sources Detail Report

Decimal Longitude: -121.86877
 Location: 85-87 N 30TH ST
 City: SAN JOSE
 County: Santa Clara
 Location(OSWCR): 85-87 N 30TH ST
 City(OSWCR): SAN JOSE
 County(OSWCR): Santa Clara
 Original Source: California Department of Water Resources - OSWCR(Well Numbers); California Department of Water Resources - Well Completion Reports

| Map Key | Direction | Distance (mi) | Distance (ft) | Elevation (ft) | DB |
|----------------|------------------|----------------------|----------------------|-----------------------|-------------|
| 1 | E | 0.04 | 227.08 | 86.88 | WATER WELLS |

WCR No: WCR2001-005993 Decimal Lat(OSWCR): 37.35336
 Decimal Latitude: 37.35336 Decim Long(OSWCR): -121.86877
 Decimal Longitude: -121.86877
 Location:
 City: SAN JOSE
 County: Santa Clara
 Location(OSWCR):
 City(OSWCR): SAN JOSE
 County(OSWCR): Santa Clara
 Original Source: California Department of Water Resources - OSWCR(Well Numbers); California Department of Water Resources - Well Completion Reports

| Map Key | Direction | Distance (mi) | Distance (ft) | Elevation (ft) | DB |
|----------------|------------------|----------------------|----------------------|-----------------------|-------------|
| 1 | E | 0.04 | 227.08 | 86.88 | WATER WELLS |

WCR No: WCR2001-005995 Decimal Lat(OSWCR): 37.35336
 Decimal Latitude: 37.35336 Decim Long(OSWCR): -121.86877
 Decimal Longitude: -121.86877
 Location:
 City: SAN JOSE
 County: Santa Clara
 Location(OSWCR):
 City(OSWCR): SAN JOSE
 County(OSWCR): Santa Clara
 Original Source: California Department of Water Resources - OSWCR(Well Numbers); California Department of Water Resources - Well Completion Reports

| Map Key | Direction | Distance (mi) | Distance (ft) | Elevation (ft) | DB |
|----------------|------------------|----------------------|----------------------|-----------------------|-------------|
| 1 | E | 0.04 | 227.08 | 86.88 | WATER WELLS |

WCR No: WCR0174337 Decimal Lat(OSWCR): 37.35336
 Decimal Latitude: 37.35336 Decim Long(OSWCR): -121.86877
 Decimal Longitude: -121.86877
 Location:

Wells and Additional Sources Detail Report

City:
 County: Santa Clara
 Location(OSWCR):
 City(OSWCR):
 County(OSWCR): Santa Clara
 Original Source: California Department of Water Resources - OSWCR(Well Numbers); California Department of Water Resources - Well Completion Reports

| Map Key | Direction | Distance (mi) | Distance (ft) | Elevation (ft) | DB |
|----------------|------------------|----------------------|----------------------|-----------------------|-------------|
| 1 | E | 0.04 | 227.08 | 86.88 | WATER WELLS |

WCR No: WCR2002-006744 Decimal Lat(OSWCR): 37.35336
 Decimal Latitude: 37.35336 Decim Long(OSWCR): -121.86877
 Decimal Longitude: -121.86877
 Location:
 City: SAN JOSE
 County: Santa Clara
 Location(OSWCR):
 City(OSWCR): SAN JOSE
 County(OSWCR): Santa Clara
 Original Source: California Department of Water Resources - OSWCR(Well Numbers); California Department of Water Resources - Well Completion Reports

| Map Key | Direction | Distance (mi) | Distance (ft) | Elevation (ft) | DB |
|----------------|------------------|----------------------|----------------------|-----------------------|-------------|
| 1 | E | 0.04 | 227.08 | 86.88 | WATER WELLS |

WCR No: WCR2005-008202 Decimal Lat(OSWCR): 37.35336
 Decimal Latitude: 37.35336 Decim Long(OSWCR): -121.86877
 Decimal Longitude: -121.86877
 Location: 1256 E JULIAM AVENUE
 City: SAN JOSE
 County: Santa Clara
 Location(OSWCR): 1256 E JULIAM AVENUE
 City(OSWCR): SAN JOSE
 County(OSWCR): Santa Clara
 Original Source: California Department of Water Resources - OSWCR(Well Numbers); California Department of Water Resources - Well Completion Reports

| Map Key | Direction | Distance (mi) | Distance (ft) | Elevation (ft) | DB |
|----------------|------------------|----------------------|----------------------|-----------------------|-------------|
| 1 | E | 0.04 | 227.08 | 86.88 | WATER WELLS |

WCR No: WCR1998-001682 Decimal Lat(OSWCR): 37.35336
 Decimal Latitude: 37.35336 Decim Long(OSWCR): -121.86877
 Decimal Longitude: -121.86877
 Location:
 City: SAN JOSE
 County: Santa Clara

Wells and Additional Sources Detail Report

Location(OSWCR):

City(OSWCR): SAN JOSE

County(OSWCR): Santa Clara

Original Source: California Department of Water Resources - OSWCR(Well Numbers); California Department of Water Resources - Well Completion Reports

| Map Key | Direction | Distance (mi) | Distance (ft) | Elevation (ft) | DB |
|---------|-----------|---------------|---------------|----------------|-------------|
| 1 | E | 0.04 | 227.08 | 86.88 | WATER WELLS |

WCR No: WCR2006-000514

Decimal Lat(OSWCR): 37.35336

Decimal Latitude: 37.35336

Decim Long(OSWCR): -121.86877

Decimal Longitude: -121.86877

Location: 1590 MCKEE ROAD

City: SAN JOSE

County: Santa Clara

Location(OSWCR): 1590 MCKEE ROAD

City(OSWCR): SAN JOSE

County(OSWCR): Santa Clara

Original Source: California Department of Water Resources - OSWCR(Well Numbers); California Department of Water Resources - Well Completion Reports

| Map Key | Direction | Distance (mi) | Distance (ft) | Elevation (ft) | DB |
|---------|-----------|---------------|---------------|----------------|-------------|
| 1 | E | 0.04 | 227.08 | 86.88 | WATER WELLS |

WCR No: WCR1991-009512

Decimal Lat(OSWCR): 37.35336

Decimal Latitude: 37.35336

Decim Long(OSWCR): -121.86877

Decimal Longitude: -121.86877

Location:

City: SAN JOSE

County: Santa Clara

Location(OSWCR):

City(OSWCR): SAN JOSE

County(OSWCR): Santa Clara

Original Source: California Department of Water Resources - OSWCR(Well Numbers); California Department of Water Resources - Well Completion Reports

| Map Key | Direction | Distance (mi) | Distance (ft) | Elevation (ft) | DB |
|---------|-----------|---------------|---------------|----------------|-------------|
| 1 | E | 0.04 | 227.08 | 86.88 | WATER WELLS |

WCR No: WCR2001-002898

Decimal Lat(OSWCR): 37.35336

Decimal Latitude: 37.35336

Decim Long(OSWCR): -121.86877

Decimal Longitude: -121.86877

Location:

City: SAN JOSE

County: Santa Clara

Location(OSWCR):

City(OSWCR): SAN JOSE

Wells and Additional Sources Detail Report

County(OSWCR): Santa Clara
 Original Source: California Department of Water Resources - OSWCR(Well Numbers); California Department of Water Resources - Well Completion Reports

| Map Key | Direction | Distance (mi) | Distance (ft) | Elevation (ft) | DB |
|----------------|------------------|----------------------|----------------------|-----------------------|-------------|
| 1 | E | 0.04 | 227.08 | 86.88 | WATER WELLS |

WCR No: WCR1991-007440 Decimal Lat(OSWCR): 37.35336
 Decimal Latitude: 37.35336 Decim Long(OSWCR): -121.86877
 Decimal Longitude: -121.86877
 Location:
 City: SAN JOSE
 County: Santa Clara
 Location(OSWCR):
 City(OSWCR): SAN JOSE
 County(OSWCR): Santa Clara
 Original Source: California Department of Water Resources - OSWCR(Well Numbers); California Department of Water Resources - Well Completion Reports

| Map Key | Direction | Distance (mi) | Distance (ft) | Elevation (ft) | DB |
|----------------|------------------|----------------------|----------------------|-----------------------|-------------|
| 1 | E | 0.04 | 227.08 | 86.88 | WATER WELLS |

WCR No: WCR0283780 Decimal Lat(OSWCR): 37.35336
 Decimal Latitude: 37.35336 Decim Long(OSWCR): -121.86877
 Decimal Longitude: -121.86877
 Location:
 City:
 County: Santa Clara
 Location(OSWCR):
 City(OSWCR):
 County(OSWCR): Santa Clara
 Original Source: California Department of Water Resources - OSWCR(Well Numbers); California Department of Water Resources - Well Completion Reports

| Map Key | Direction | Distance (mi) | Distance (ft) | Elevation (ft) | DB |
|----------------|------------------|----------------------|----------------------|-----------------------|-------------|
| 1 | E | 0.04 | 227.08 | 86.88 | WATER WELLS |

WCR No: WCR2009-006454 Decimal Lat(OSWCR): 37.35336
 Decimal Latitude: 37.35336 Decim Long(OSWCR): -121.86877
 Decimal Longitude: -121.86877
 Location: 1598 ALUM ROCK AVE
 City: SAN JOSE
 County: Santa Clara
 Location(OSWCR): 1598 ALUM ROCK AVE
 City(OSWCR): SAN JOSE
 County(OSWCR): Santa Clara
 Original Source: California Department of Water Resources - OSWCR(Well Numbers); California Department of Water Resources - Well Completion Reports

Wells and Additional Sources Detail Report

Resources - Well Completion Reports

| Map Key | Direction | Distance (mi) | Distance (ft) | Elevation (ft) | DB |
|---------|-----------|---------------|---------------|----------------|-------------|
| 1 | E | 0.04 | 227.08 | 86.88 | WATER WELLS |

WCR No: WCR0068349 Decimal Lat(OSWCR): 37.35336
 Decimal Latitude: 37.35336 Decim Long(OSWCR): -121.86877
 Decimal Longitude: -121.86877
 Location:
 City:
 County: Santa Clara
 Location(OSWCR):
 City(OSWCR):
 County(OSWCR): Santa Clara
 Original Source: California Department of Water Resources - OSWCR(Well Numbers); California Department of Water Resources - Well Completion Reports

| Map Key | Direction | Distance (mi) | Distance (ft) | Elevation (ft) | DB |
|---------|-----------|---------------|---------------|----------------|-------------|
| 1 | E | 0.04 | 227.08 | 86.88 | WATER WELLS |

WCR No: WCR2006-000510 Decimal Lat(OSWCR): 37.35336
 Decimal Latitude: 37.35336 Decim Long(OSWCR): -121.86877
 Decimal Longitude: -121.86877
 Location: ANN DARLING SCHOOL
 City: SAN JOSE
 County: Santa Clara
 Location(OSWCR): ANN DARLING SCHOOL
 City(OSWCR): SAN JOSE
 County(OSWCR): Santa Clara
 Original Source: California Department of Water Resources - OSWCR(Well Numbers); California Department of Water Resources - Well Completion Reports

| Map Key | Direction | Distance (mi) | Distance (ft) | Elevation (ft) | DB |
|---------|-----------|---------------|---------------|----------------|-------------|
| 1 | E | 0.04 | 227.08 | 86.88 | WATER WELLS |

WCR No: WCR1998-004648 Decimal Lat(OSWCR): 37.35336
 Decimal Latitude: 37.35336 Decim Long(OSWCR): -121.86877
 Decimal Longitude: -121.86877
 Location:
 City: SAN JOSE
 County: Santa Clara
 Location(OSWCR):
 City(OSWCR): SAN JOSE
 County(OSWCR): Santa Clara
 Original Source: California Department of Water Resources - OSWCR(Well Numbers); California Department of Water Resources - Well Completion Reports

Wells and Additional Sources Detail Report

| Map Key | Direction | Distance (mi) | Distance (ft) | Elevation (ft) | DB |
|---------|-----------|---------------|---------------|----------------|-------------|
| 1 | E | 0.04 | 227.08 | 86.88 | WATER WELLS |

WCR No: WCR0006779 Decimal Lat(OSWCR): 37.35336
 Decimal Latitude: 37.35336 Decim Long(OSWCR): -121.86877
 Decimal Longitude: -121.86877
 Location:
 City:
 County: Santa Clara
 Location(OSWCR):
 City(OSWCR):
 County(OSWCR): Santa Clara
 Original Source: California Department of Water Resources - OSWCR(Well Numbers); California Department of Water Resources - Well Completion Reports

| Map Key | Direction | Distance (mi) | Distance (ft) | Elevation (ft) | DB |
|---------|-----------|---------------|---------------|----------------|-------------|
| 1 | E | 0.04 | 227.08 | 86.88 | WATER WELLS |

WCR No: WCR1998-006074 Decimal Lat(OSWCR): 37.35336
 Decimal Latitude: 37.35336 Decim Long(OSWCR): -121.86877
 Decimal Longitude: -121.86877
 Location:
 City: SAN JOSE
 County: Santa Clara
 Location(OSWCR):
 City(OSWCR): SAN JOSE
 County(OSWCR): Santa Clara
 Original Source: California Department of Water Resources - OSWCR(Well Numbers); California Department of Water Resources - Well Completion Reports

| Map Key | Direction | Distance (mi) | Distance (ft) | Elevation (ft) | DB |
|---------|-----------|---------------|---------------|----------------|-------------|
| 1 | E | 0.04 | 227.08 | 86.88 | WATER WELLS |

WCR No: WCR0297474 Decimal Lat(OSWCR): 37.35336
 Decimal Latitude: 37.35336 Decim Long(OSWCR): -121.86877
 Decimal Longitude: -121.86877
 Location:
 City:
 County: Santa Clara
 Location(OSWCR):
 City(OSWCR):
 County(OSWCR): Santa Clara
 Original Source: California Department of Water Resources - OSWCR(Well Numbers); California Department of Water Resources - Well Completion Reports

| Map Key | Direction | Distance (mi) | Distance (ft) | Elevation (ft) | DB |
|---------|-----------|---------------|---------------|----------------|----|
|---------|-----------|---------------|---------------|----------------|----|

Wells and Additional Sources Detail Report

| | | | | | |
|----------|---|------|--------|-------|-------------|
| 1 | E | 0.04 | 227.08 | 86.88 | WATER WELLS |
|----------|---|------|--------|-------|-------------|

| | | | |
|--------------------|--|---------------------|------------|
| WCR No: | WCR2006-000512 | Decimal Lat(OSWCR): | 37.35336 |
| Decimal Latitude: | 37.35336 | Decim Long(OSWCR): | -121.86877 |
| Decimal Longitude: | -121.86877 | | |
| Location: | 1570 MCKEE ROAD | | |
| City: | SAN JOSE | | |
| County: | Santa Clara | | |
| Location(OSWCR): | 1570 MCKEE ROAD | | |
| City(OSWCR): | SAN JOSE | | |
| County(OSWCR): | Santa Clara | | |
| Original Source: | California Department of Water Resources - OSWCR(Well Numbers); California Department of Water Resources - Well Completion Reports | | |

| Map Key | Direction | Distance (mi) | Distance (ft) | Elevation (ft) | DB |
|----------|-----------|---------------|---------------|----------------|-------------|
| 1 | E | 0.04 | 227.08 | 86.88 | WATER WELLS |

| | | | |
|--------------------|--|---------------------|------------|
| WCR No: | WCR2003-005217 | Decimal Lat(OSWCR): | 37.35336 |
| Decimal Latitude: | 37.35336 | Decim Long(OSWCR): | -121.86877 |
| Decimal Longitude: | -121.86877 | | |
| Location: | | | |
| City: | SAN JOSE | | |
| County: | Santa Clara | | |
| Location(OSWCR): | | | |
| City(OSWCR): | SAN JOSE | | |
| County(OSWCR): | Santa Clara | | |
| Original Source: | California Department of Water Resources - OSWCR(Well Numbers); California Department of Water Resources - Well Completion Reports | | |

| Map Key | Direction | Distance (mi) | Distance (ft) | Elevation (ft) | DB |
|----------|-----------|---------------|---------------|----------------|-------------|
| 1 | E | 0.04 | 227.08 | 86.88 | WATER WELLS |

| | | | |
|--------------------|--|---------------------|------------|
| WCR No: | WCR1999-002898 | Decimal Lat(OSWCR): | 37.35336 |
| Decimal Latitude: | 37.35336 | Decim Long(OSWCR): | -121.86877 |
| Decimal Longitude: | -121.86877 | | |
| Location: | | | |
| City: | SAN JOSE | | |
| County: | Santa Clara | | |
| Location(OSWCR): | | | |
| City(OSWCR): | SAN JOSE | | |
| County(OSWCR): | Santa Clara | | |
| Original Source: | California Department of Water Resources - OSWCR(Well Numbers); California Department of Water Resources - Well Completion Reports | | |

| Map Key | Direction | Distance (mi) | Distance (ft) | Elevation (ft) | DB |
|----------|-----------|---------------|---------------|----------------|-------------|
| 1 | E | 0.04 | 227.08 | 86.88 | WATER WELLS |

Wells and Additional Sources Detail Report

WCR No: WCR1992-010059 Decimal Lat(OSWCR): 37.35336
 Decimal Latitude: 37.35336 Decim Long(OSWCR): -121.86877
 Decimal Longitude: -121.86877
 Location:
 City: SAN JOSE
 County: Santa Clara
 Location(OSWCR):
 City(OSWCR): SAN JOSE
 County(OSWCR): Santa Clara
 Original Source: California Department of Water Resources - OSWCR(Well Numbers); California Department of Water Resources - Well Completion Reports

| Map Key | Direction | Distance (mi) | Distance (ft) | Elevation (ft) | DB |
|----------------|------------------|----------------------|----------------------|-----------------------|-------------|
| 1 | E | 0.04 | 227.08 | 86.88 | WATER WELLS |

WCR No: WCR2001-003911 Decimal Lat(OSWCR): 37.35336
 Decimal Latitude: 37.35336 Decim Long(OSWCR): -121.86877
 Decimal Longitude: -121.86877
 Location:
 City: SAN JOSE
 County: Santa Clara
 Location(OSWCR):
 City(OSWCR): SAN JOSE
 County(OSWCR): Santa Clara
 Original Source: California Department of Water Resources - OSWCR(Well Numbers); California Department of Water Resources - Well Completion Reports

| Map Key | Direction | Distance (mi) | Distance (ft) | Elevation (ft) | DB |
|----------------|------------------|----------------------|----------------------|-----------------------|-------------|
| 1 | E | 0.04 | 227.08 | 86.88 | WATER WELLS |

WCR No: WCR2007-006040 Decimal Lat(OSWCR): 37.35336
 Decimal Latitude: 37.35336 Decim Long(OSWCR): -121.86877
 Decimal Longitude: -121.86877
 Location: 125 N 30TH ST
 City: SAN JOSE
 County: Santa Clara
 Location(OSWCR): 125 N 30TH ST
 City(OSWCR): SAN JOSE
 County(OSWCR): Santa Clara
 Original Source: California Department of Water Resources - OSWCR(Well Numbers); California Department of Water Resources - Well Completion Reports

| Map Key | Direction | Distance (mi) | Distance (ft) | Elevation (ft) | DB |
|----------------|------------------|----------------------|----------------------|-----------------------|-------------|
| 1 | E | 0.04 | 227.08 | 86.88 | WATER WELLS |

WCR No: WCR1991-007703 Decimal Lat(OSWCR): 37.35336

Wells and Additional Sources Detail Report

Location:
 City:
 County: Santa Clara
 Location(OSWCR):
 City(OSWCR):
 County(OSWCR): Santa Clara
 Original Source: California Department of Water Resources - OSWCR(Well Numbers); California Department of Water Resources - Well Completion Reports

| Map Key | Direction | Distance (mi) | Distance (ft) | Elevation (ft) | DB |
|---------|-----------|---------------|---------------|----------------|-------------|
| 1 | E | 0.04 | 227.08 | 86.88 | WATER WELLS |

WCR No: WCR1992-007729 Decimal Lat(OSWCR): 37.35336
 Decimal Latitude: 37.35336 Decim Long(OSWCR): -121.86877
 Decimal Longitude: -121.86877
 Location:
 City: SAN JOSE
 County: Santa Clara
 Location(OSWCR):
 City(OSWCR): SAN JOSE
 County(OSWCR): Santa Clara
 Original Source: California Department of Water Resources - OSWCR(Well Numbers); California Department of Water Resources - Well Completion Reports

| Map Key | Direction | Distance (mi) | Distance (ft) | Elevation (ft) | DB |
|---------|-----------|---------------|---------------|----------------|-------------|
| 1 | E | 0.04 | 227.08 | 86.88 | WATER WELLS |

WCR No: WCR2015-000110 Decimal Lat(OSWCR): 37.35336
 Decimal Latitude: 37.35336 Decim Long(OSWCR): -121.86877
 Decimal Longitude: -121.86877
 Location: 1655 MCKEE RD
 City: SAN JOSE
 County: Santa Clara
 Location(OSWCR): 1655 MCKEE RD
 City(OSWCR): SAN JOSE
 County(OSWCR): Santa Clara
 Original Source: California Department of Water Resources - OSWCR(Well Numbers); California Department of Water Resources - Well Completion Reports

| Map Key | Direction | Distance (mi) | Distance (ft) | Elevation (ft) | DB |
|---------|-----------|---------------|---------------|----------------|-------------|
| 1 | E | 0.04 | 227.08 | 86.88 | WATER WELLS |

WCR No: WCR0260232 Decimal Lat(OSWCR): 37.35336
 Decimal Latitude: 37.35336 Decim Long(OSWCR): -121.86877
 Decimal Longitude: -121.86877
 Location:
 City:

Wells and Additional Sources Detail Report

County: Santa Clara
 Location(OSWCR):
 City(OSWCR):
 County(OSWCR): Santa Clara
 Original Source: California Department of Water Resources - OSWCR(Well Numbers); California Department of Water Resources - Well Completion Reports

| Map Key | Direction | Distance (mi) | Distance (ft) | Elevation (ft) | DB |
|---------|-----------|---------------|---------------|----------------|-------------|
| 1 | E | 0.04 | 227.08 | 86.88 | WATER WELLS |

WCR No: WCR0113535 Decimal Lat(OSWCR): 37.35336
 Decimal Latitude: 37.35336 Decim Long(OSWCR): -121.86877
 Decimal Longitude: -121.86877
 Location:
 City:
 County: Santa Clara
 Location(OSWCR):
 City(OSWCR):
 County(OSWCR): Santa Clara
 Original Source: California Department of Water Resources - OSWCR(Well Numbers); California Department of Water Resources - Well Completion Reports

| Map Key | Direction | Distance (mi) | Distance (ft) | Elevation (ft) | DB |
|---------|-----------|---------------|---------------|----------------|-------------|
| 1 | E | 0.04 | 227.08 | 86.88 | WATER WELLS |

WCR No: WCR1998-005448 Decimal Lat(OSWCR): 37.35336
 Decimal Latitude: 37.35336 Decim Long(OSWCR): -121.86877
 Decimal Longitude: -121.86877
 Location:
 City: SAN JOSE
 County: Santa Clara
 Location(OSWCR):
 City(OSWCR): SAN JOSE
 County(OSWCR): Santa Clara
 Original Source: California Department of Water Resources - OSWCR(Well Numbers); California Department of Water Resources - Well Completion Reports

| Map Key | Direction | Distance (mi) | Distance (ft) | Elevation (ft) | DB |
|---------|-----------|---------------|---------------|----------------|-------------|
| 1 | E | 0.04 | 227.08 | 86.88 | WATER WELLS |

WCR No: WCR2006-000511 Decimal Lat(OSWCR): 37.35336
 Decimal Latitude: 37.35336 Decim Long(OSWCR): -121.86877
 Decimal Longitude: -121.86877
 Location:
 City: SAN JOSE
 County: Santa Clara
 Location(OSWCR):

Wells and Additional Sources Detail Report

City(OSWCR): SAN JOSE
 County(OSWCR): Santa Clara
 Original Source: California Department of Water Resources - OSWCR(Well Numbers); California Department of Water Resources - Well Completion Reports

| Map Key | Direction | Distance (mi) | Distance (ft) | Elevation (ft) | DB |
|----------------|------------------|----------------------|----------------------|-----------------------|-------------|
| 1 | E | 0.04 | 227.08 | 86.88 | WATER WELLS |

WCR No: WCR1983-003389 Decimal Lat(OSWCR): 37.35336
 Decimal Latitude: 37.35336 Decim Long(OSWCR): -121.86877
 Decimal Longitude: -121.86877
 Location:
 City: SAN JOSE
 County: Santa Clara
 Location(OSWCR):
 City(OSWCR): SAN JOSE
 County(OSWCR): Santa Clara
 Original Source: California Department of Water Resources - OSWCR(Well Numbers); California Department of Water Resources - Well Completion Reports

| Map Key | Direction | Distance (mi) | Distance (ft) | Elevation (ft) | DB |
|----------------|------------------|----------------------|----------------------|-----------------------|-------------|
| 1 | E | 0.04 | 227.08 | 86.88 | WATER WELLS |

WCR No: WCR1991-007508 Decimal Lat(OSWCR): 37.35336
 Decimal Latitude: 37.35336 Decim Long(OSWCR): -121.86877
 Decimal Longitude: -121.86877
 Location:
 City: SAN JOSE
 County: Santa Clara
 Location(OSWCR):
 City(OSWCR): SAN JOSE
 County(OSWCR): Santa Clara
 Original Source: California Department of Water Resources - OSWCR(Well Numbers); California Department of Water Resources - Well Completion Reports

| Map Key | Direction | Distance (mi) | Distance (ft) | Elevation (ft) | DB |
|----------------|------------------|----------------------|----------------------|-----------------------|-------------|
| 1 | E | 0.04 | 227.08 | 86.88 | WATER WELLS |

WCR No: WCR1992-010060 Decimal Lat(OSWCR): 37.35336
 Decimal Latitude: 37.35336 Decim Long(OSWCR): -121.86877
 Decimal Longitude: -121.86877
 Location:
 City: SAN JOSE
 County: Santa Clara
 Location(OSWCR):
 City(OSWCR): SAN JOSE
 County(OSWCR): Santa Clara

Wells and Additional Sources Detail Report

Original Source: California Department of Water Resources - OSWCR(Well Numbers); California Department of Water Resources - Well Completion Reports

| Map Key | Direction | Distance (mi) | Distance (ft) | Elevation (ft) | DB |
|----------------|------------------|----------------------|----------------------|-----------------------|-------------|
| 1 | E | 0.04 | 227.08 | 86.88 | WATER WELLS |

WCR No: WCR1996-002171 Decimal Lat(OSWCR): 37.35336
 Decimal Latitude: 37.35336 Decim Long(OSWCR): -121.86877
 Decimal Longitude: -121.86877
 Location:
 City: SAN JOSE
 County: Santa Clara
 Location(OSWCR):
 City(OSWCR): SAN JOSE
 County(OSWCR): Santa Clara
 Original Source: California Department of Water Resources - OSWCR(Well Numbers); California Department of Water Resources - Well Completion Reports

| Map Key | Direction | Distance (mi) | Distance (ft) | Elevation (ft) | DB |
|----------------|------------------|----------------------|----------------------|-----------------------|-------------|
| 1 | E | 0.04 | 227.08 | 86.88 | WATER WELLS |

WCR No: WCR0081363 Decimal Lat(OSWCR): 37.35336
 Decimal Latitude: 37.35336 Decim Long(OSWCR): -121.86877
 Decimal Longitude: -121.86877
 Location:
 City:
 County: Santa Clara
 Location(OSWCR):
 City(OSWCR):
 County(OSWCR): Santa Clara
 Original Source: California Department of Water Resources - OSWCR(Well Numbers); California Department of Water Resources - Well Completion Reports

| Map Key | Direction | Distance (mi) | Distance (ft) | Elevation (ft) | DB |
|----------------|------------------|----------------------|----------------------|-----------------------|-------------|
| 1 | E | 0.04 | 227.08 | 86.88 | WATER WELLS |

WCR No: WCR2008-004906 Decimal Lat(OSWCR): 37.35336
 Decimal Latitude: 37.35336 Decim Long(OSWCR): -121.86877
 Decimal Longitude: -121.86877
 Location: 1390 FIVE WOUNDS LANE
 City: SAN JOSE
 County: Santa Clara
 Location(OSWCR): 1390 FIVE WOUNDS LANE
 City(OSWCR): SAN JOSE
 County(OSWCR): Santa Clara
 Original Source: California Department of Water Resources - OSWCR(Well Numbers); California Department of Water Resources - Well Completion Reports

Wells and Additional Sources Detail Report

| Map Key | Direction | Distance (mi) | Distance (ft) | Elevation (ft) | DB |
|---------|-----------|---------------|---------------|----------------|-------------|
| 1 | E | 0.04 | 227.08 | 86.88 | WATER WELLS |

WCR No: WCR2015-000109 Decimal Lat(OSWCR): 37.35336
 Decimal Latitude: 37.35336 Decim Long(OSWCR): -121.86877
 Decimal Longitude: -121.86877
 Location: 1655 MCKEE RD
 City: SAN JOSE
 County: Santa Clara
 Location(OSWCR): 1655 MCKEE RD
 City(OSWCR): SAN JOSE
 County(OSWCR): Santa Clara
 Original Source: California Department of Water Resources - OSWCR(Well Numbers); California Department of Water Resources - Well Completion Reports

| Map Key | Direction | Distance (mi) | Distance (ft) | Elevation (ft) | DB |
|---------|-----------|---------------|---------------|----------------|-------------|
| 1 | E | 0.04 | 227.08 | 86.88 | WATER WELLS |

WCR No: WCR2000-003335 Decimal Lat(OSWCR): 37.35336
 Decimal Latitude: 37.35336 Decim Long(OSWCR): -121.86877
 Decimal Longitude: -121.86877
 Location:
 City: SAN JOSE
 County: Santa Clara
 Location(OSWCR):
 City(OSWCR): SAN JOSE
 County(OSWCR): Santa Clara
 Original Source: California Department of Water Resources - OSWCR(Well Numbers); California Department of Water Resources - Well Completion Reports

| Map Key | Direction | Distance (mi) | Distance (ft) | Elevation (ft) | DB |
|---------|-----------|---------------|---------------|----------------|-------------|
| 1 | E | 0.04 | 227.08 | 86.88 | WATER WELLS |

WCR No: WCR2007-006039 Decimal Lat(OSWCR): 37.35336
 Decimal Latitude: 37.35336 Decim Long(OSWCR): -121.86877
 Decimal Longitude: -121.86877
 Location: N 28TH ST WEST SIDE
 City: SAN JOSE
 County: Santa Clara
 Location(OSWCR): N 28TH ST WEST SIDE
 City(OSWCR): SAN JOSE
 County(OSWCR): Santa Clara
 Original Source: California Department of Water Resources - OSWCR(Well Numbers); California Department of Water Resources - Well Completion Reports

| Map Key | Direction | Distance (mi) | Distance (ft) | Elevation (ft) | DB |
|---------|-----------|---------------|---------------|----------------|----|
|---------|-----------|---------------|---------------|----------------|----|

Wells and Additional Sources Detail Report

1 E 0.04 227.08 86.88 WATER WELLS

WCR No: WCR1985-002709 Decimal Lat(OSWCR): 37.35336
 Decimal Latitude: 37.35336 Decim Long(OSWCR): -121.86877
 Decimal Longitude: -121.86877
 Location:
 City: SAN JOSE
 County: Santa Clara
 Location(OSWCR):
 City(OSWCR): SAN JOSE
 County(OSWCR): Santa Clara
 Original Source: California Department of Water Resources - OSWCR(Well Numbers); California Department of Water Resources - Well Completion Reports

| Map Key | Direction | Distance (mi) | Distance (ft) | Elevation (ft) | DB |
|----------------|------------------|----------------------|----------------------|-----------------------|-------------|
| 1 | E | 0.04 | 227.08 | 86.88 | WATER WELLS |

WCR No: WCR1997-002930 Decimal Lat(OSWCR): 37.35336
 Decimal Latitude: 37.35336 Decim Long(OSWCR): -121.86877
 Decimal Longitude: -121.86877
 Location:
 City: SAN JOSE
 County: Santa Clara
 Location(OSWCR):
 City(OSWCR): SAN JOSE
 County(OSWCR): Santa Clara
 Original Source: California Department of Water Resources - OSWCR(Well Numbers); California Department of Water Resources - Well Completion Reports

| Map Key | Direction | Distance (mi) | Distance (ft) | Elevation (ft) | DB |
|----------------|------------------|----------------------|----------------------|-----------------------|-------------|
| 1 | E | 0.04 | 227.08 | 86.88 | WATER WELLS |

WCR No: WCR2003-005248 Decimal Lat(OSWCR): 37.35336
 Decimal Latitude: 37.35336 Decim Long(OSWCR): -121.86877
 Decimal Longitude: -121.86877
 Location:
 City: SAN JOSE
 County: Santa Clara
 Location(OSWCR):
 City(OSWCR): SAN JOSE
 County(OSWCR): Santa Clara
 Original Source: California Department of Water Resources - OSWCR(Well Numbers); California Department of Water Resources - Well Completion Reports

| Map Key | Direction | Distance (mi) | Distance (ft) | Elevation (ft) | DB |
|----------------|------------------|----------------------|----------------------|-----------------------|-------------|
| 1 | E | 0.04 | 227.08 | 86.88 | WATER WELLS |

Wells and Additional Sources Detail Report

WCR No: WCR1997-004961 Decimal Lat(OSWCR): 37.35336
 Decimal Latitude: 37.35336 Decim Long(OSWCR): -121.86877
 Decimal Longitude: -121.86877
 Location:
 City: SAN JOSE
 County: Santa Clara
 Location(OSWCR):
 City(OSWCR): SAN JOSE
 County(OSWCR): Santa Clara
 Original Source: California Department of Water Resources - OSWCR(Well Numbers); California Department of Water Resources - Well Completion Reports

| Map Key | Direction | Distance (mi) | Distance (ft) | Elevation (ft) | DB |
|---------|-----------|---------------|---------------|----------------|-------------|
| 1 | E | 0.04 | 227.08 | 86.88 | WATER WELLS |

WCR No: WCR2009-006550 Decimal Lat(OSWCR): 37.35336
 Decimal Latitude: 37.35336 Decim Long(OSWCR): -121.86877
 Decimal Longitude: -121.86877
 Location: 1598 ALUM ROCK AVE
 City: SAN JOSE
 County: Santa Clara
 Location(OSWCR): 1598 ALUM ROCK AVE
 City(OSWCR): SAN JOSE
 County(OSWCR): Santa Clara
 Original Source: California Department of Water Resources - OSWCR(Well Numbers); California Department of Water Resources - Well Completion Reports

| Map Key | Direction | Distance (mi) | Distance (ft) | Elevation (ft) | DB |
|---------|-----------|---------------|---------------|----------------|-------------|
| 1 | E | 0.04 | 227.08 | 86.88 | WATER WELLS |

WCR No: WCR2003-004549 Decimal Lat(OSWCR): 37.35336
 Decimal Latitude: 37.35336 Decim Long(OSWCR): -121.86877
 Decimal Longitude: -121.86877
 Location:
 City: SAN JOSE
 County: Santa Clara
 Location(OSWCR):
 City(OSWCR): SAN JOSE
 County(OSWCR): Santa Clara
 Original Source: California Department of Water Resources - OSWCR(Well Numbers); California Department of Water Resources - Well Completion Reports

| Map Key | Direction | Distance (mi) | Distance (ft) | Elevation (ft) | DB |
|---------|-----------|---------------|---------------|----------------|-------------|
| 1 | E | 0.04 | 227.08 | 86.88 | WATER WELLS |

Wells and Additional Sources Detail Report

WCR No: WCR0028357 Decimal Lat(OSWCR): 37.35336
 Decimal Latitude: 37.35336 Decim Long(OSWCR): -121.86877
 Decimal Longitude: -121.86877
 Location:
 City:
 County: Santa Clara
 Location(OSWCR):
 City(OSWCR):
 County(OSWCR): Santa Clara
 Original Source: California Department of Water Resources - OSWCR(Well Numbers); California Department of Water Resources - Well Completion Reports

| Map Key | Direction | Distance (mi) | Distance (ft) | Elevation (ft) | DB |
|----------------|------------------|----------------------|----------------------|-----------------------|-------------|
| 1 | E | 0.04 | 227.08 | 86.88 | WATER WELLS |

WCR No: WCR2009-006638 Decimal Lat(OSWCR): 37.35336
 Decimal Latitude: 37.35336 Decim Long(OSWCR): -121.86877
 Decimal Longitude: -121.86877
 Location: 1598 ALUM ROCK AVE
 City: SAN JOSE
 County: Santa Clara
 Location(OSWCR): 1598 ALUM ROCK AVE
 City(OSWCR): SAN JOSE
 County(OSWCR): Santa Clara
 Original Source: California Department of Water Resources - OSWCR(Well Numbers); California Department of Water Resources - Well Completion Reports

| Map Key | Direction | Distance (mi) | Distance (ft) | Elevation (ft) | DB |
|----------------|------------------|----------------------|----------------------|-----------------------|-------------|
| 1 | E | 0.04 | 227.08 | 86.88 | WATER WELLS |

WCR No: WCR0007619 Decimal Lat(OSWCR): 37.35336
 Decimal Latitude: 37.35336 Decim Long(OSWCR): -121.86877
 Decimal Longitude: -121.86877
 Location:
 City:
 County: Santa Clara
 Location(OSWCR):
 City(OSWCR):
 County(OSWCR): Santa Clara
 Original Source: California Department of Water Resources - OSWCR(Well Numbers); California Department of Water Resources - Well Completion Reports

| Map Key | Direction | Distance (mi) | Distance (ft) | Elevation (ft) | DB |
|----------------|------------------|----------------------|----------------------|-----------------------|-------------|
| 1 | E | 0.04 | 227.08 | 86.88 | WATER WELLS |

WCR No: WCR0075701 Decimal Lat(OSWCR): 37.35336
 Decimal Latitude: 37.35336 Decim Long(OSWCR): -121.86877

Wells and Additional Sources Detail Report

Decimal Longitude: -121.86877
 Location:
 City:
 County: Santa Clara
 Location(OSWCR):
 City(OSWCR):
 County(OSWCR): Santa Clara
 Original Source: California Department of Water Resources - OSWCR(Well Numbers); California Department of Water Resources - Well Completion Reports

| Map Key | Direction | Distance (mi) | Distance (ft) | Elevation (ft) | DB |
|----------------|------------------|----------------------|----------------------|-----------------------|-------------|
| 1 | E | 0.04 | 227.08 | 86.88 | WATER WELLS |

WCR No: WCR2003-004547 Decimal Lat(OSWCR): 37.35336
 Decimal Latitude: 37.35336 Decim Long(OSWCR): -121.86877
 Decimal Longitude: -121.86877
 Location:
 City: SAN JOSE
 County: Santa Clara
 Location(OSWCR):
 City(OSWCR): SAN JOSE
 County(OSWCR): Santa Clara
 Original Source: California Department of Water Resources - OSWCR(Well Numbers); California Department of Water Resources - Well Completion Reports

| Map Key | Direction | Distance (mi) | Distance (ft) | Elevation (ft) | DB |
|----------------|------------------|----------------------|----------------------|-----------------------|-------------|
| 1 | E | 0.04 | 227.08 | 86.88 | WATER WELLS |

WCR No: WCR1990-008133 Decimal Lat(OSWCR): 37.35336
 Decimal Latitude: 37.35336 Decim Long(OSWCR): -121.86877
 Decimal Longitude: -121.86877
 Location:
 City: SAN JOSE
 County: Santa Clara
 Location(OSWCR):
 City(OSWCR): SAN JOSE
 County(OSWCR): Santa Clara
 Original Source: California Department of Water Resources - OSWCR(Well Numbers); California Department of Water Resources - Well Completion Reports

| Map Key | Direction | Distance (mi) | Distance (ft) | Elevation (ft) | DB |
|----------------|------------------|----------------------|----------------------|-----------------------|-------------|
| 1 | E | 0.04 | 227.08 | 86.88 | WATER WELLS |

WCR No: WCR2003-005931 Decimal Lat(OSWCR): 37.35336
 Decimal Latitude: 37.35336 Decim Long(OSWCR): -121.86877
 Decimal Longitude: -121.86877
 Location:

Wells and Additional Sources Detail Report

City: SAN JOSE
 County: Santa Clara
 Location(OSWCR):
 City(OSWCR): SAN JOSE
 County(OSWCR): Santa Clara
 Original Source: California Department of Water Resources - OSWCR(Well Numbers); California Department of Water Resources - Well Completion Reports

| Map Key | Direction | Distance (mi) | Distance (ft) | Elevation (ft) | DB |
|----------------|------------------|----------------------|----------------------|-----------------------|-------------|
| 1 | E | 0.04 | 227.08 | 86.88 | WATER WELLS |

WCR No: WCR0020525
 Decimal Latitude: 37.35336
 Decimal Longitude: -121.86877
 Location:
 City:
 County: Santa Clara
 Location(OSWCR):
 City(OSWCR):
 County(OSWCR): Santa Clara
 Original Source: California Department of Water Resources - OSWCR(Well Numbers); California Department of Water Resources - Well Completion Reports

| Map Key | Direction | Distance (mi) | Distance (ft) | Elevation (ft) | DB |
|----------------|------------------|----------------------|----------------------|-----------------------|-------------|
| 1 | E | 0.04 | 227.08 | 86.88 | WATER WELLS |

WCR No: WCR0216154
 Decimal Latitude: 37.35336
 Decimal Longitude: -121.86877
 Location:
 City:
 County: Santa Clara
 Location(OSWCR):
 City(OSWCR):
 County(OSWCR): Santa Clara
 Original Source: California Department of Water Resources - OSWCR(Well Numbers); California Department of Water Resources - Well Completion Reports

| Map Key | Direction | Distance (mi) | Distance (ft) | Elevation (ft) | DB |
|----------------|------------------|----------------------|----------------------|-----------------------|-------------|
| 1 | E | 0.04 | 227.08 | 86.88 | WATER WELLS |

WCR No: WCR2009-006450
 Decimal Latitude: 37.35336
 Decimal Longitude: -121.86877
 Location: 1598 ALUM ROCK AVE
 City: SAN JOSE
 County: Santa Clara

Wells and Additional Sources Detail Report

Location(OSWCR): 1598 ALUM ROCK AVE
 City(OSWCR): SAN JOSE
 County(OSWCR): Santa Clara
 Original Source: California Department of Water Resources - OSWCR(Well Numbers); California Department of Water Resources - Well Completion Reports

| Map Key | Direction | Distance (mi) | Distance (ft) | Elevation (ft) | DB |
|----------------|------------------|----------------------|----------------------|-----------------------|-------------|
| 1 | E | 0.04 | 227.08 | 86.88 | WATER WELLS |

WCR No: WCR1987-003208 Decimal Lat(OSWCR): 37.35336
 Decimal Latitude: 37.35336 Decim Long(OSWCR): -121.86877
 Decimal Longitude: -121.86877
 Location:
 City: SAN JOSE
 County: Santa Clara
 Location(OSWCR):
 City(OSWCR): SAN JOSE
 County(OSWCR): Santa Clara
 Original Source: California Department of Water Resources - OSWCR(Well Numbers); California Department of Water Resources - Well Completion Reports

| Map Key | Direction | Distance (mi) | Distance (ft) | Elevation (ft) | DB |
|----------------|------------------|----------------------|----------------------|-----------------------|-------------|
| 1 | E | 0.04 | 227.08 | 86.88 | WATER WELLS |

WCR No: WCR1991-007442 Decimal Lat(OSWCR): 37.35336
 Decimal Latitude: 37.35336 Decim Long(OSWCR): -121.86877
 Decimal Longitude: -121.86877
 Location:
 City: SAN JOSE
 County: Santa Clara
 Location(OSWCR):
 City(OSWCR): SAN JOSE
 County(OSWCR): Santa Clara
 Original Source: California Department of Water Resources - OSWCR(Well Numbers); California Department of Water Resources - Well Completion Reports

| Map Key | Direction | Distance (mi) | Distance (ft) | Elevation (ft) | DB |
|----------------|------------------|----------------------|----------------------|-----------------------|-------------|
| 1 | E | 0.04 | 227.08 | 86.88 | WATER WELLS |

WCR No: WCR2009-006451 Decimal Lat(OSWCR): 37.35336
 Decimal Latitude: 37.35336 Decim Long(OSWCR): -121.86877
 Decimal Longitude: -121.86877
 Location: 1598 ALUM ROCK AVE
 City: SAN JOSE
 County: Santa Clara
 Location(OSWCR): 1598 ALUM ROCK AVE
 City(OSWCR): SAN JOSE

Wells and Additional Sources Detail Report

County(OSWCR): Santa Clara
 Original Source: California Department of Water Resources - OSWCR(Well Numbers); California Department of Water Resources - Well Completion Reports

| Map Key | Direction | Distance (mi) | Distance (ft) | Elevation (ft) | DB |
|----------------|------------------|----------------------|----------------------|-----------------------|-------------|
| 1 | E | 0.04 | 227.08 | 86.88 | WATER WELLS |

WCR No: WCR2003-002514 Decimal Lat(OSWCR): 37.35336
 Decimal Latitude: 37.35336 Decim Long(OSWCR): -121.86877
 Decimal Longitude: -121.86877
 Location: 1608 LAS PLUMAS
 City: SAN JOSE
 County: Santa Clara
 Location(OSWCR): 1608 LAS PLUMAS
 City(OSWCR): SAN JOSE
 County(OSWCR): Santa Clara
 Original Source: California Department of Water Resources - OSWCR(Well Numbers); California Department of Water Resources - Well Completion Reports

| Map Key | Direction | Distance (mi) | Distance (ft) | Elevation (ft) | DB |
|----------------|------------------|----------------------|----------------------|-----------------------|-------------|
| 1 | E | 0.04 | 227.08 | 86.88 | WATER WELLS |

WCR No: WCR2010-003947 Decimal Lat(OSWCR): 37.35336
 Decimal Latitude: 37.35336 Decim Long(OSWCR): -121.86877
 Decimal Longitude: -121.86877
 Location: 1590 MCKEE RD
 City: SAN JOSE
 County: Santa Clara
 Location(OSWCR): 1590 MCKEE RD
 City(OSWCR): SAN JOSE
 County(OSWCR): Santa Clara
 Original Source: California Department of Water Resources - OSWCR(Well Numbers); California Department of Water Resources - Well Completion Reports

| Map Key | Direction | Distance (mi) | Distance (ft) | Elevation (ft) | DB |
|----------------|------------------|----------------------|----------------------|-----------------------|-------------|
| 1 | E | 0.04 | 227.08 | 86.88 | WATER WELLS |

WCR No: WCR2007-006037 Decimal Lat(OSWCR): 37.35336
 Decimal Latitude: 37.35336 Decim Long(OSWCR): -121.86877
 Decimal Longitude: -121.86877
 Location:
 City:
 County: Santa Clara
 Location(OSWCR):
 City(OSWCR):
 County(OSWCR): Santa Clara
 Original Source: California Department of Water Resources - OSWCR(Well Numbers); California Department of Water Resources - Well Completion Reports

Wells and Additional Sources Detail Report

Resources - Well Completion Reports

| Map Key | Direction | Distance (mi) | Distance (ft) | Elevation (ft) | DB |
|---------|-----------|---------------|---------------|----------------|-------------|
| 1 | E | 0.04 | 227.08 | 86.88 | WATER WELLS |

WCR No: WCR1990-009076 Decimal Lat(OSWCR): 37.35336
 Decimal Latitude: 37.35336 Decim Long(OSWCR): -121.86877
 Decimal Longitude: -121.86877
 Location:
 City: SAN JOSE
 County: Santa Clara
 Location(OSWCR):
 City(OSWCR): SAN JOSE
 County(OSWCR): Santa Clara
 Original Source: California Department of Water Resources - OSWCR(Well Numbers); California Department of Water Resources - Well Completion Reports

| Map Key | Direction | Distance (mi) | Distance (ft) | Elevation (ft) | DB |
|---------|-----------|---------------|---------------|----------------|-------------|
| 1 | E | 0.04 | 227.08 | 86.88 | WATER WELLS |

WCR No: WCR0215898 Decimal Lat(OSWCR): 37.35336
 Decimal Latitude: 37.35336 Decim Long(OSWCR): -121.86877
 Decimal Longitude: -121.86877
 Location:
 City:
 County: Santa Clara
 Location(OSWCR):
 City(OSWCR):
 County(OSWCR): Santa Clara
 Original Source: California Department of Water Resources - OSWCR(Well Numbers); California Department of Water Resources - Well Completion Reports

| Map Key | Direction | Distance (mi) | Distance (ft) | Elevation (ft) | DB |
|---------|-----------|---------------|---------------|----------------|-------------|
| 1 | E | 0.04 | 227.08 | 86.88 | WATER WELLS |

WCR No: WCR2003-005078 Decimal Lat(OSWCR): 37.35336
 Decimal Latitude: 37.35336 Decim Long(OSWCR): -121.86877
 Decimal Longitude: -121.86877
 Location:
 City: SAN JOSE
 County: Santa Clara
 Location(OSWCR):
 City(OSWCR): SAN JOSE
 County(OSWCR): Santa Clara
 Original Source: California Department of Water Resources - OSWCR(Well Numbers); California Department of Water Resources - Well Completion Reports

Wells and Additional Sources Detail Report

| Map Key | Direction | Distance (mi) | Distance (ft) | Elevation (ft) | DB |
|---------|-----------|---------------|---------------|----------------|-------------|
| 1 | E | 0.04 | 227.08 | 86.88 | WATER WELLS |

WCR No: WCR0159465 Decimal Lat(OSWCR): 37.35336
 Decimal Latitude: 37.35336 Decim Long(OSWCR): -121.86877
 Decimal Longitude: -121.86877
 Location:
 City:
 County: Santa Clara
 Location(OSWCR):
 City(OSWCR):
 County(OSWCR): Santa Clara
 Original Source: California Department of Water Resources - OSWCR(Well Numbers); California Department of Water Resources - Well Completion Reports

| Map Key | Direction | Distance (mi) | Distance (ft) | Elevation (ft) | DB |
|---------|-----------|---------------|---------------|----------------|-------------|
| 1 | E | 0.04 | 227.08 | 86.88 | WATER WELLS |

WCR No: WCR0258024 Decimal Lat(OSWCR): 37.35336
 Decimal Latitude: 37.35336 Decim Long(OSWCR): -121.86877
 Decimal Longitude: -121.86877
 Location:
 City:
 County: Santa Clara
 Location(OSWCR):
 City(OSWCR):
 County(OSWCR): Santa Clara
 Original Source: California Department of Water Resources - OSWCR(Well Numbers); California Department of Water Resources - Well Completion Reports

| Map Key | Direction | Distance (mi) | Distance (ft) | Elevation (ft) | DB |
|---------|-----------|---------------|---------------|----------------|-------------|
| 1 | E | 0.04 | 227.08 | 86.88 | WATER WELLS |

WCR No: WCR1984-002806 Decimal Lat(OSWCR): 37.35336
 Decimal Latitude: 37.35336 Decim Long(OSWCR): -121.86877
 Decimal Longitude: -121.86877
 Location:
 City: SAN JOSE
 County: Santa Clara
 Location(OSWCR):
 City(OSWCR): SAN JOSE
 County(OSWCR): Santa Clara
 Original Source: California Department of Water Resources - OSWCR(Well Numbers); California Department of Water Resources - Well Completion Reports

| Map Key | Direction | Distance (mi) | Distance (ft) | Elevation (ft) | DB |
|---------|-----------|---------------|---------------|----------------|----|
|---------|-----------|---------------|---------------|----------------|----|

Wells and Additional Sources Detail Report

| | | | | | |
|----------|---|------|--------|-------|-------------|
| 1 | E | 0.04 | 227.08 | 86.88 | WATER WELLS |
|----------|---|------|--------|-------|-------------|

| | | | |
|--------------------|--|---------------------|------------|
| WCR No: | WCR1999-003170 | Decimal Lat(OSWCR): | 37.35336 |
| Decimal Latitude: | 37.35336 | Decim Long(OSWCR): | -121.86877 |
| Decimal Longitude: | -121.86877 | | |
| Location: | | | |
| City: | SAN JOSE | | |
| County: | Santa Clara | | |
| Location(OSWCR): | | | |
| City(OSWCR): | SAN JOSE | | |
| County(OSWCR): | Santa Clara | | |
| Original Source: | California Department of Water Resources - OSWCR(Well Numbers); California Department of Water Resources - Well Completion Reports | | |

| Map Key | Direction | Distance (mi) | Distance (ft) | Elevation (ft) | DB |
|----------|-----------|---------------|---------------|----------------|-------------|
| 1 | E | 0.04 | 227.08 | 86.88 | WATER WELLS |

| | | | |
|--------------------|--|---------------------|------------|
| WCR No: | WCR2007-006038 | Decimal Lat(OSWCR): | 37.35336 |
| Decimal Latitude: | 37.35336 | Decim Long(OSWCR): | -121.86877 |
| Decimal Longitude: | -121.86877 | | |
| Location: | 28TH ST | | |
| City: | SAN JOSE | | |
| County: | Santa Clara | | |
| Location(OSWCR): | 28TH ST | | |
| City(OSWCR): | SAN JOSE | | |
| County(OSWCR): | Santa Clara | | |
| Original Source: | California Department of Water Resources - OSWCR(Well Numbers); California Department of Water Resources - Well Completion Reports | | |

| Map Key | Direction | Distance (mi) | Distance (ft) | Elevation (ft) | DB |
|----------|-----------|---------------|---------------|----------------|-------------|
| 1 | E | 0.04 | 227.08 | 86.88 | WATER WELLS |

| | | | |
|--------------------|--|---------------------|------------|
| WCR No: | WCR2002-006749 | Decimal Lat(OSWCR): | 37.35336 |
| Decimal Latitude: | 37.35336 | Decim Long(OSWCR): | -121.86877 |
| Decimal Longitude: | -121.86877 | | |
| Location: | | | |
| City: | SAN JOSE | | |
| County: | Santa Clara | | |
| Location(OSWCR): | | | |
| City(OSWCR): | SAN JOSE | | |
| County(OSWCR): | Santa Clara | | |
| Original Source: | California Department of Water Resources - OSWCR(Well Numbers); California Department of Water Resources - Well Completion Reports | | |

| Map Key | Direction | Distance (mi) | Distance (ft) | Elevation (ft) | DB |
|----------|-----------|---------------|---------------|----------------|-------------|
| 1 | E | 0.04 | 227.08 | 86.88 | WATER WELLS |

Wells and Additional Sources Detail Report

WCR No: WCR2001-003913 Decimal Lat(OSWCR): 37.35336
 Decimal Latitude: 37.35336 Decim Long(OSWCR): -121.86877
 Decimal Longitude: -121.86877
 Location:
 City: SAN JOSE
 County: Santa Clara
 Location(OSWCR):
 City(OSWCR): SAN JOSE
 County(OSWCR): Santa Clara
 Original Source: California Department of Water Resources - OSWCR(Well Numbers); California Department of Water Resources - Well Completion Reports

| Map Key | Direction | Distance (mi) | Distance (ft) | Elevation (ft) | DB |
|----------------|------------------|----------------------|----------------------|-----------------------|-------------|
| 1 | E | 0.04 | 227.08 | 86.88 | WATER WELLS |

WCR No: WCR1996-002315 Decimal Lat(OSWCR): 37.35336
 Decimal Latitude: 37.35336 Decim Long(OSWCR): -121.86877
 Decimal Longitude: -121.86877
 Location:
 City: SAN JOSE
 County: Santa Clara
 Location(OSWCR):
 City(OSWCR): SAN JOSE
 County(OSWCR): Santa Clara
 Original Source: California Department of Water Resources - OSWCR(Well Numbers); California Department of Water Resources - Well Completion Reports

| Map Key | Direction | Distance (mi) | Distance (ft) | Elevation (ft) | DB |
|----------------|------------------|----------------------|----------------------|-----------------------|-------------|
| 1 | E | 0.04 | 227.08 | 86.88 | WATER WELLS |

WCR No: WCR2008-004905 Decimal Lat(OSWCR): 37.35336
 Decimal Latitude: 37.35336 Decim Long(OSWCR): -121.86877
 Decimal Longitude: -121.86877
 Location: 85 N 30TH ST
 City: SAN JOSE
 County: Santa Clara
 Location(OSWCR): 85 N 30TH ST
 City(OSWCR): SAN JOSE
 County(OSWCR): Santa Clara
 Original Source: California Department of Water Resources - OSWCR(Well Numbers); California Department of Water Resources - Well Completion Reports

| Map Key | Direction | Distance (mi) | Distance (ft) | Elevation (ft) | DB |
|----------------|------------------|----------------------|----------------------|-----------------------|-------------|
| 1 | E | 0.04 | 227.08 | 86.88 | WATER WELLS |

WCR No: WCR1992-007727 Decimal Lat(OSWCR): 37.35336

Wells and Additional Sources Detail Report

Location:

City: SAN JOSE
 County: Santa Clara

Location(OSWCR):

City(OSWCR): SAN JOSE
 County(OSWCR): Santa Clara

Original Source: California Department of Water Resources - OSWCR(Well Numbers); California Department of Water Resources - Well Completion Reports

| Map Key | Direction | Distance (mi) | Distance (ft) | Elevation (ft) | DB |
|---------|-----------|---------------|---------------|----------------|-------------|
| 1 | E | 0.04 | 227.08 | 86.88 | WATER WELLS |

WCR No: WCR2001-003909 Decimal Lat(OSWCR): 37.35336
 Decimal Latitude: 37.35336 Decim Long(OSWCR): -121.86877
 Decimal Longitude: -121.86877

Location:

City: SAN JOSE
 County: Santa Clara

Location(OSWCR):

City(OSWCR): SAN JOSE
 County(OSWCR): Santa Clara

Original Source: California Department of Water Resources - OSWCR(Well Numbers); California Department of Water Resources - Well Completion Reports

| Map Key | Direction | Distance (mi) | Distance (ft) | Elevation (ft) | DB |
|---------|-----------|---------------|---------------|----------------|-------------|
| 1 | E | 0.04 | 227.08 | 86.88 | WATER WELLS |

WCR No: WCR2005-007374 Decimal Lat(OSWCR): 37.35336
 Decimal Latitude: 37.35336 Decim Long(OSWCR): -121.86877
 Decimal Longitude: -121.86877

Location:

1256 EAST JULIAN ST
 City: SAN JOSE
 County: Santa Clara

Location(OSWCR):

1256 EAST JULIAN ST
 City(OSWCR): SAN JOSE
 County(OSWCR): Santa Clara

Original Source: California Department of Water Resources - OSWCR(Well Numbers); California Department of Water Resources - Well Completion Reports

| Map Key | Direction | Distance (mi) | Distance (ft) | Elevation (ft) | DB |
|---------|-----------|---------------|---------------|----------------|-------------|
| 1 | E | 0.04 | 227.08 | 86.88 | WATER WELLS |

WCR No: WCR2003-003373 Decimal Lat(OSWCR): 37.35336
 Decimal Latitude: 37.35336 Decim Long(OSWCR): -121.86877
 Decimal Longitude: -121.86877

Location:

1608 LAS PLUMAS AVENUE
 City: SAN JOSE

Wells and Additional Sources Detail Report

County: Santa Clara
 Location(OSWCR): 1608 LAS PLUMAS AVENUE
 City(OSWCR): SAN JOSE
 County(OSWCR): Santa Clara
 Original Source: California Department of Water Resources - OSWCR(Well Numbers); California Department of Water Resources - Well Completion Reports

| Map Key | Direction | Distance (mi) | Distance (ft) | Elevation (ft) | DB |
|---------|-----------|---------------|---------------|----------------|-------------|
| 1 | E | 0.04 | 227.08 | 86.88 | WATER WELLS |

WCR No: WCR0012490
 Decimal Latitude: 37.35336
 Decimal Longitude: -121.86877
 Location:
 City:
 County: Santa Clara
 Location(OSWCR):
 City(OSWCR):
 County(OSWCR): Santa Clara
 Original Source: California Department of Water Resources - OSWCR(Well Numbers); California Department of Water Resources - Well Completion Reports

| Map Key | Direction | Distance (mi) | Distance (ft) | Elevation (ft) | DB |
|---------|-----------|---------------|---------------|----------------|-------------|
| 1 | E | 0.04 | 227.08 | 86.88 | WATER WELLS |

WCR No: WCR0157500
 Decimal Latitude: 37.35336
 Decimal Longitude: -121.86877
 Location:
 City:
 County: Santa Clara
 Location(OSWCR):
 City(OSWCR):
 County(OSWCR): Santa Clara
 Original Source: California Department of Water Resources - OSWCR(Well Numbers); California Department of Water Resources - Well Completion Reports

| Map Key | Direction | Distance (mi) | Distance (ft) | Elevation (ft) | DB |
|---------|-----------|---------------|---------------|----------------|-------------|
| 1 | E | 0.04 | 227.08 | 86.88 | WATER WELLS |

WCR No: WCR0174340
 Decimal Latitude: 37.35336
 Decimal Longitude: -121.86877
 Location: SHORTRIDGE 72' S/E OF 28TH ST
 City: SAN JOSE
 County: Santa Clara
 Location(OSWCR): SHORTRIDGE 72' S/E OF 28TH ST

Wells and Additional Sources Detail Report

City(OSWCR): SAN JOSE
 County(OSWCR): Santa Clara
 Original Source: California Department of Water Resources - OSWCR(Well Numbers); California Department of Water Resources - Well Completion Reports

| Map Key | Direction | Distance (mi) | Distance (ft) | Elevation (ft) | DB |
|----------------|------------------|----------------------|----------------------|-----------------------|-------------|
| 1 | E | 0.04 | 227.08 | 86.88 | WATER WELLS |

WCR No: WCR2005-001273 Decimal Lat(OSWCR): 37.35336
 Decimal Latitude: 37.35336 Decim Long(OSWCR): -121.86877
 Decimal Longitude: -121.86877
 Location: 1350 E. ST JAMES
 City: SAN JOSE
 County: Santa Clara
 Location(OSWCR): 1350 E. ST JAMES
 City(OSWCR): SAN JOSE
 County(OSWCR): Santa Clara
 Original Source: California Department of Water Resources - OSWCR(Well Numbers); California Department of Water Resources - Well Completion Reports

| Map Key | Direction | Distance (mi) | Distance (ft) | Elevation (ft) | DB |
|----------------|------------------|----------------------|----------------------|-----------------------|-------------|
| 1 | E | 0.04 | 227.08 | 86.88 | WATER WELLS |

WCR No: WCR2005-002019 Decimal Lat(OSWCR): 37.35336
 Decimal Latitude: 37.35336 Decim Long(OSWCR): -121.86877
 Decimal Longitude: -121.86877
 Location: MARBURY WAY
 City: SAN JOSE
 County: Santa Clara
 Location(OSWCR): MARBURY WAY
 City(OSWCR): SAN JOSE
 County(OSWCR): Santa Clara
 Original Source: California Department of Water Resources - OSWCR(Well Numbers); California Department of Water Resources - Well Completion Reports

| Map Key | Direction | Distance (mi) | Distance (ft) | Elevation (ft) | DB |
|----------------|------------------|----------------------|----------------------|-----------------------|-------------|
| 1 | E | 0.04 | 227.08 | 86.88 | WATER WELLS |

WCR No: WCR0091273 Decimal Lat(OSWCR): 37.35336
 Decimal Latitude: 37.35336 Decim Long(OSWCR): -121.86877
 Decimal Longitude: -121.86877
 Location:
 City:
 County: Santa Clara
 Location(OSWCR):
 City(OSWCR):
 County(OSWCR): Santa Clara

Wells and Additional Sources Detail Report

Original Source: California Department of Water Resources - OSWCR(Well Numbers); California Department of Water Resources - Well Completion Reports

| Map Key | Direction | Distance (mi) | Distance (ft) | Elevation (ft) | DB |
|----------------|------------------|----------------------|----------------------|-----------------------|-------------|
| 1 | E | 0.04 | 227.08 | 86.88 | WATER WELLS |

WCR No: WCR2002-006747 Decimal Lat(OSWCR): 37.35336
 Decimal Latitude: 37.35336 Decim Long(OSWCR): -121.86877
 Decimal Longitude: -121.86877
 Location:
 City: SAN JOSE
 County: Santa Clara
 Location(OSWCR):
 City(OSWCR): SAN JOSE
 County(OSWCR): Santa Clara
 Original Source: California Department of Water Resources - OSWCR(Well Numbers); California Department of Water Resources - Well Completion Reports

| Map Key | Direction | Distance (mi) | Distance (ft) | Elevation (ft) | DB |
|----------------|------------------|----------------------|----------------------|-----------------------|-------------|
| 1 | E | 0.04 | 227.08 | 86.88 | WATER WELLS |

WCR No: WCR1989-006087 Decimal Lat(OSWCR): 37.35336
 Decimal Latitude: 37.35336 Decim Long(OSWCR): -121.86877
 Decimal Longitude: -121.86877
 Location:
 City: SAN JOSE
 County: Santa Clara
 Location(OSWCR):
 City(OSWCR): SAN JOSE
 County(OSWCR): Santa Clara
 Original Source: California Department of Water Resources - OSWCR(Well Numbers); California Department of Water Resources - Well Completion Reports

| Map Key | Direction | Distance (mi) | Distance (ft) | Elevation (ft) | DB |
|----------------|------------------|----------------------|----------------------|-----------------------|-------------|
| 1 | E | 0.04 | 227.08 | 86.88 | WATER WELLS |

WCR No: WCR2007-004246 Decimal Lat(OSWCR): 37.35336
 Decimal Latitude: 37.35336 Decim Long(OSWCR): -121.86877
 Decimal Longitude: -121.86877
 Location: 85-87 N 30TH ST
 City: SAN JOSE
 County: Santa Clara
 Location(OSWCR): 85-87 N 30TH ST
 City(OSWCR): SAN JOSE
 County(OSWCR): Santa Clara
 Original Source: California Department of Water Resources - OSWCR(Well Numbers); California Department of Water Resources - Well Completion Reports

Wells and Additional Sources Detail Report

| Map Key | Direction | Distance (mi) | Distance (ft) | Elevation (ft) | DB |
|---------|-----------|---------------|---------------|----------------|-------------|
| 1 | E | 0.04 | 227.08 | 86.88 | WATER WELLS |

WCR No: WCR2009-001790 Decimal Lat(OSWCR): 37.35336
 Decimal Latitude: 37.35336 Decim Long(OSWCR): -121.86877
 Decimal Longitude: -121.86877
 Location: 1604 MCKEE RD
 City: SAN JOSE
 County: Santa Clara
 Location(OSWCR): 1604 MCKEE RD
 City(OSWCR): SAN JOSE
 County(OSWCR): Santa Clara
 Original Source: California Department of Water Resources - OSWCR(Well Numbers); California Department of Water Resources - Well Completion Reports

| Map Key | Direction | Distance (mi) | Distance (ft) | Elevation (ft) | DB |
|---------|-----------|---------------|---------------|----------------|-------------|
| 1 | E | 0.04 | 227.08 | 86.88 | WATER WELLS |

WCR No: WCR2000-003329 Decimal Lat(OSWCR): 37.35336
 Decimal Latitude: 37.35336 Decim Long(OSWCR): -121.86877
 Decimal Longitude: -121.86877
 Location:
 City: SAN JOSE
 County: Santa Clara
 Location(OSWCR):
 City(OSWCR): SAN JOSE
 County(OSWCR): Santa Clara
 Original Source: California Department of Water Resources - OSWCR(Well Numbers); California Department of Water Resources - Well Completion Reports

| Map Key | Direction | Distance (mi) | Distance (ft) | Elevation (ft) | DB |
|---------|-----------|---------------|---------------|----------------|-------------|
| 1 | E | 0.04 | 227.08 | 86.88 | WATER WELLS |

WCR No: WCR2003-002539 Decimal Lat(OSWCR): 37.35336
 Decimal Latitude: 37.35336 Decim Long(OSWCR): -121.86877
 Decimal Longitude: -121.86877
 Location:
 City: SAN JOSE
 County: Santa Clara
 Location(OSWCR):
 City(OSWCR): SAN JOSE
 County(OSWCR): Santa Clara
 Original Source: California Department of Water Resources - OSWCR(Well Numbers); California Department of Water Resources - Well Completion Reports

| Map Key | Direction | Distance (mi) | Distance (ft) | Elevation (ft) | DB |
|---------|-----------|---------------|---------------|----------------|----|
|---------|-----------|---------------|---------------|----------------|----|

Wells and Additional Sources Detail Report

1 E 0.04 227.08 86.88 WATER WELLS

WCR No: WCR2007-003076 Decimal Lat(OSWCR): 37.35336
 Decimal Latitude: 37.35336 Decim Long(OSWCR): -121.86877
 Decimal Longitude: -121.86877
 Location: 961 E SANTA CLARA ST
 City: SAN JOSE
 County: Santa Clara
 Location(OSWCR): 961 E SANTA CLARA ST
 City(OSWCR): SAN JOSE
 County(OSWCR): Santa Clara
 Original Source: California Department of Water Resources - OSWCR(Well Numbers); California Department of Water Resources - Well Completion Reports

| Map Key | Direction | Distance (mi) | Distance (ft) | Elevation (ft) | DB |
|----------------|------------------|----------------------|----------------------|-----------------------|-------------|
| 1 | E | 0.04 | 227.08 | 86.88 | WATER WELLS |

WCR No: WCR2015-000108 Decimal Lat(OSWCR): 37.35336
 Decimal Latitude: 37.35336 Decim Long(OSWCR): -121.86877
 Decimal Longitude: -121.86877
 Location: 1655 MCKEE RD
 City: SAN JOSE
 County: Santa Clara
 Location(OSWCR): 1655 MCKEE RD
 City(OSWCR): SAN JOSE
 County(OSWCR): Santa Clara
 Original Source: California Department of Water Resources - OSWCR(Well Numbers); California Department of Water Resources - Well Completion Reports

| Map Key | Direction | Distance (mi) | Distance (ft) | Elevation (ft) | DB |
|----------------|------------------|----------------------|----------------------|-----------------------|-------------|
| 1 | E | 0.04 | 227.08 | 86.88 | WATER WELLS |

WCR No: WCR2009-006363 Decimal Lat(OSWCR): 37.35336
 Decimal Latitude: 37.35336 Decim Long(OSWCR): -121.86877
 Decimal Longitude: -121.86877
 Location: 1160 E SANTA CLARA ST
 City: SAN JOSE
 County: Santa Clara
 Location(OSWCR): 1160 E SANTA CLARA ST
 City(OSWCR): SAN JOSE
 County(OSWCR): Santa Clara
 Original Source: California Department of Water Resources - OSWCR(Well Numbers); California Department of Water Resources - Well Completion Reports

| Map Key | Direction | Distance (mi) | Distance (ft) | Elevation (ft) | DB |
|----------------|------------------|----------------------|----------------------|-----------------------|-------------|
| 1 | E | 0.04 | 227.08 | 86.88 | WATER WELLS |

Wells and Additional Sources Detail Report

WCR No: WCR2015-000112 Decimal Lat(OSWCR): 37.35336
 Decimal Latitude: 37.35336 Decim Long(OSWCR): -121.86877
 Decimal Longitude: -121.86877
 Location: 1655 MCKEE RD
 City: SAN JOSE
 County: Santa Clara
 Location(OSWCR): 1655 MCKEE RD
 City(OSWCR): SAN JOSE
 County(OSWCR): Santa Clara
 Original Source: California Department of Water Resources - OSWCR(Well Numbers); California Department of Water Resources - Well Completion Reports

| Map Key | Direction | Distance (mi) | Distance (ft) | Elevation (ft) | DB |
|---------|-----------|---------------|---------------|----------------|-------------|
| 1 | E | 0.04 | 227.08 | 86.88 | WATER WELLS |

WCR No: WCR2002-006751 Decimal Lat(OSWCR): 37.35336
 Decimal Latitude: 37.35336 Decim Long(OSWCR): -121.86877
 Decimal Longitude: -121.86877
 Location:
 City: SAN JOSE
 County: Santa Clara
 Location(OSWCR):
 City(OSWCR): SAN JOSE
 County(OSWCR): Santa Clara
 Original Source: California Department of Water Resources - OSWCR(Well Numbers); California Department of Water Resources - Well Completion Reports

| Map Key | Direction | Distance (mi) | Distance (ft) | Elevation (ft) | DB |
|---------|-----------|---------------|---------------|----------------|-------------|
| 1 | E | 0.04 | 227.08 | 86.88 | WATER WELLS |

WCR No: WCR0283778 Decimal Lat(OSWCR): 37.35336
 Decimal Latitude: 37.35336 Decim Long(OSWCR): -121.86877
 Decimal Longitude: -121.86877
 Location:
 City:
 County: Santa Clara
 Location(OSWCR):
 City(OSWCR):
 County(OSWCR): Santa Clara
 Original Source: California Department of Water Resources - OSWCR(Well Numbers); California Department of Water Resources - Well Completion Reports

| Map Key | Direction | Distance (mi) | Distance (ft) | Elevation (ft) | DB |
|---------|-----------|---------------|---------------|----------------|-------------|
| 1 | E | 0.04 | 227.08 | 86.88 | WATER WELLS |

Wells and Additional Sources Detail Report

WCR No: WCR2004-001141 Decimal Lat(OSWCR): 37.35336
 Decimal Latitude: 37.35336 Decim Long(OSWCR): -121.86877
 Decimal Longitude: -121.86877
 Location: 1256 E JULIAN ST
 City: SAN JOSE
 County: Santa Clara
 Location(OSWCR): 1256 E JULIAN ST
 City(OSWCR): SAN JOSE
 County(OSWCR): Santa Clara
 Original Source: California Department of Water Resources - OSWCR(Well Numbers); California Department of Water Resources - Well Completion Reports

| Map Key | Direction | Distance (mi) | Distance (ft) | Elevation (ft) | DB |
|----------------|------------------|----------------------|----------------------|-----------------------|-------------|
| 1 | E | 0.04 | 227.08 | 86.88 | WATER WELLS |

WCR No: WCR1997-004963 Decimal Lat(OSWCR): 37.35336
 Decimal Latitude: 37.35336 Decim Long(OSWCR): -121.86877
 Decimal Longitude: -121.86877
 Location:
 City: SAN JOSE
 County: Santa Clara
 Location(OSWCR):
 City(OSWCR): SAN JOSE
 County(OSWCR): Santa Clara
 Original Source: California Department of Water Resources - OSWCR(Well Numbers); California Department of Water Resources - Well Completion Reports

| Map Key | Direction | Distance (mi) | Distance (ft) | Elevation (ft) | DB |
|----------------|------------------|----------------------|----------------------|-----------------------|-------------|
| 1 | E | 0.04 | 227.08 | 86.88 | WATER WELLS |

WCR No: WCR2000-003331 Decimal Lat(OSWCR): 37.35336
 Decimal Latitude: 37.35336 Decim Long(OSWCR): -121.86877
 Decimal Longitude: -121.86877
 Location:
 City: SAN JOSE
 County: Santa Clara
 Location(OSWCR):
 City(OSWCR): SAN JOSE
 County(OSWCR): Santa Clara
 Original Source: California Department of Water Resources - OSWCR(Well Numbers); California Department of Water Resources - Well Completion Reports

| Map Key | Direction | Distance (mi) | Distance (ft) | Elevation (ft) | DB |
|----------------|------------------|----------------------|----------------------|-----------------------|-------------|
| 1 | E | 0.04 | 227.08 | 86.88 | WATER WELLS |

WCR No: WCR0183763 Decimal Lat(OSWCR): 37.35336
 Decimal Latitude: 37.35336 Decim Long(OSWCR): -121.86877

Wells and Additional Sources Detail Report

Decimal Longitude: -121.86877
 Location:
 City:
 County: Santa Clara
 Location(OSWCR):
 City(OSWCR):
 County(OSWCR): Santa Clara
 Original Source: California Department of Water Resources - OSWCR(Well Numbers); California Department of Water Resources - Well Completion Reports

| Map Key | Direction | Distance (mi) | Distance (ft) | Elevation (ft) | DB |
|----------------|------------------|----------------------|----------------------|-----------------------|-------------|
| 1 | E | 0.04 | 227.08 | 86.88 | WATER WELLS |

WCR No: WCR1998-003969 Decimal Lat(OSWCR): 37.35336
 Decimal Latitude: 37.35336 Decim Long(OSWCR): -121.86877
 Decimal Longitude: -121.86877
 Location:
 City: SAN JOSE
 County: Santa Clara
 Location(OSWCR):
 City(OSWCR): SAN JOSE
 County(OSWCR): Santa Clara
 Original Source: California Department of Water Resources - OSWCR(Well Numbers); California Department of Water Resources - Well Completion Reports

| Map Key | Direction | Distance (mi) | Distance (ft) | Elevation (ft) | DB |
|----------------|------------------|----------------------|----------------------|-----------------------|-------------|
| 1 | E | 0.04 | 227.08 | 86.88 | WATER WELLS |

WCR No: WCR2008-004907 Decimal Lat(OSWCR): 37.35336
 Decimal Latitude: 37.35336 Decim Long(OSWCR): -121.86877
 Decimal Longitude: -121.86877
 Location: 1390 FIRE WOUNDS LANE
 City: SAN JOSE
 County: Santa Clara
 Location(OSWCR): 1390 FIRE WOUNDS LANE
 City(OSWCR): SAN JOSE
 County(OSWCR): Santa Clara
 Original Source: California Department of Water Resources - OSWCR(Well Numbers); California Department of Water Resources - Well Completion Reports

| Map Key | Direction | Distance (mi) | Distance (ft) | Elevation (ft) | DB |
|----------------|------------------|----------------------|----------------------|-----------------------|-------------|
| 1 | E | 0.04 | 227.08 | 86.88 | WATER WELLS |

WCR No: WCR2015-013588 Decimal Lat(OSWCR): 37.35336
 Decimal Latitude: 37.35336 Decim Long(OSWCR): -121.86877
 Decimal Longitude: -121.86877
 Location: UNASSIGNED SAN ANTONIO VALLEY ROAD

Wells and Additional Sources Detail Report

City: LIVERMORE CA 94550
 County: Santa Clara
 Location(OSWCR): UNASSIGNED SAN ANTONIO VALLEY ROAD
 City(OSWCR): LIVERMORE CA 94550
 County(OSWCR): Santa Clara
 Original Source: California Department of Water Resources - OSWCR(Well Numbers); California Department of Water Resources - Well Completion Reports

| Map Key | Direction | Distance (mi) | Distance (ft) | Elevation (ft) | DB |
|----------------|------------------|----------------------|----------------------|-----------------------|-------------|
| 1 | E | 0.04 | 227.08 | 86.88 | WATER WELLS |

WCR No: WCR1986-003117 Decimal Lat(OSWCR): 37.35336
 Decimal Latitude: 37.35336 Decim Long(OSWCR): -121.86877
 Decimal Longitude: -121.86877
 Location:
 City: SAN JOSE
 County: Santa Clara
 Location(OSWCR):
 City(OSWCR): SAN JOSE
 County(OSWCR): Santa Clara
 Original Source: California Department of Water Resources - OSWCR(Well Numbers); California Department of Water Resources - Well Completion Reports

| Map Key | Direction | Distance (mi) | Distance (ft) | Elevation (ft) | DB |
|----------------|------------------|----------------------|----------------------|-----------------------|-------------|
| 1 | E | 0.04 | 227.08 | 86.88 | WATER WELLS |

WCR No: WCR2007-006035 Decimal Lat(OSWCR): 37.35336
 Decimal Latitude: 37.35336 Decim Long(OSWCR): -121.86877
 Decimal Longitude: -121.86877
 Location: HWY 101 S RAMP OF JULIAN ST
 City: SAN JOSE
 County: Santa Clara
 Location(OSWCR): HWY 101 S RAMP OF JULIAN ST
 City(OSWCR): SAN JOSE
 County(OSWCR): Santa Clara
 Original Source: California Department of Water Resources - OSWCR(Well Numbers); California Department of Water Resources - Well Completion Reports

| Map Key | Direction | Distance (mi) | Distance (ft) | Elevation (ft) | DB |
|----------------|------------------|----------------------|----------------------|-----------------------|-------------|
| 1 | E | 0.04 | 227.08 | 86.88 | WATER WELLS |

WCR No: WCR0121731 Decimal Lat(OSWCR): 37.35336
 Decimal Latitude: 37.35336 Decim Long(OSWCR): -121.86877
 Decimal Longitude: -121.86877
 Location:
 City:
 County: Santa Clara

Wells and Additional Sources Detail Report

Location(OSWCR):
 City(OSWCR):
 County(OSWCR): Santa Clara
 Original Source: California Department of Water Resources - OSWCR(Well Numbers); California Department of Water Resources - Well Completion Reports

| Map Key | Direction | Distance (mi) | Distance (ft) | Elevation (ft) | DB |
|----------------|------------------|----------------------|----------------------|-----------------------|-------------|
| 1 | E | 0.04 | 227.08 | 86.88 | WATER WELLS |

WCR No: WCR1986-004612 Decimal Lat(OSWCR): 37.35336
 Decimal Latitude: 37.35336 Decim Long(OSWCR): -121.86877
 Decimal Longitude: -121.86877
 Location:
 City: SAN JOSE
 County: Santa Clara
 Location(OSWCR):
 City(OSWCR): SAN JOSE
 County(OSWCR): Santa Clara
 Original Source: California Department of Water Resources - OSWCR(Well Numbers); California Department of Water Resources - Well Completion Reports

| Map Key | Direction | Distance (mi) | Distance (ft) | Elevation (ft) | DB |
|----------------|------------------|----------------------|----------------------|-----------------------|-------------|
| 1 | E | 0.04 | 227.08 | 86.88 | WATER WELLS |

WCR No: WCR2015-000115 Decimal Lat(OSWCR): 37.35336
 Decimal Latitude: 37.35336 Decim Long(OSWCR): -121.86877
 Decimal Longitude: -121.86877
 Location: 1651 MCKEE RD
 City: SAN JOSE
 County: Santa Clara
 Location(OSWCR): 1651 MCKEE RD
 City(OSWCR): SAN JOSE
 County(OSWCR): Santa Clara
 Original Source: California Department of Water Resources - OSWCR(Well Numbers); California Department of Water Resources - Well Completion Reports

| Map Key | Direction | Distance (mi) | Distance (ft) | Elevation (ft) | DB |
|----------------|------------------|----------------------|----------------------|-----------------------|-------------|
| 1 | E | 0.04 | 227.08 | 86.88 | WATER WELLS |

WCR No: WCR2001-007306 Decimal Lat(OSWCR): 37.35336
 Decimal Latitude: 37.35336 Decim Long(OSWCR): -121.86877
 Decimal Longitude: -121.86877
 Location:
 City: SAN JOSE
 County: Santa Clara
 Location(OSWCR):
 City(OSWCR): SAN JOSE

Wells and Additional Sources Detail Report

County(OSWCR): Santa Clara
 Original Source: California Department of Water Resources - OSWCR(Well Numbers); California Department of Water Resources - Well Completion Reports

| Map Key | Direction | Distance (mi) | Distance (ft) | Elevation (ft) | DB |
|----------------|------------------|----------------------|----------------------|-----------------------|-------------|
| 1 | E | 0.04 | 227.08 | 86.88 | WATER WELLS |

WCR No: WCR1999-002213 Decimal Lat(OSWCR): 37.35336
 Decimal Latitude: 37.35336 Decim Long(OSWCR): -121.86877
 Decimal Longitude: -121.86877
 Location:
 City: SAN JOSE
 County: Santa Clara
 Location(OSWCR):
 City(OSWCR): SAN JOSE
 County(OSWCR): Santa Clara
 Original Source: California Department of Water Resources - OSWCR(Well Numbers); California Department of Water Resources - Well Completion Reports

| Map Key | Direction | Distance (mi) | Distance (ft) | Elevation (ft) | DB |
|----------------|------------------|----------------------|----------------------|-----------------------|-------------|
| 1 | E | 0.04 | 227.08 | 86.88 | WATER WELLS |

WCR No: WCR2003-005932 Decimal Lat(OSWCR): 37.35336
 Decimal Latitude: 37.35336 Decim Long(OSWCR): -121.86877
 Decimal Longitude: -121.86877
 Location:
 City: SAN JOSE
 County: Santa Clara
 Location(OSWCR):
 City(OSWCR): SAN JOSE
 County(OSWCR): Santa Clara
 Original Source: California Department of Water Resources - OSWCR(Well Numbers); California Department of Water Resources - Well Completion Reports

| Map Key | Direction | Distance (mi) | Distance (ft) | Elevation (ft) | DB |
|----------------|------------------|----------------------|----------------------|-----------------------|-------------|
| 1 | E | 0.04 | 227.08 | 86.88 | WATER WELLS |

WCR No: WCR2007-005862 Decimal Lat(OSWCR): 37.35336
 Decimal Latitude: 37.35336 Decim Long(OSWCR): -121.86877
 Decimal Longitude: -121.86877
 Location: HWY 101 S RAMP& JULIAN ST
 City: SAN JOSE
 County: Santa Clara
 Location(OSWCR): HWY 101 S RAMP& JULIAN ST
 City(OSWCR): SAN JOSE
 County(OSWCR): Santa Clara
 Original Source: California Department of Water Resources - OSWCR(Well Numbers); California Department of Water Resources - Well Completion Reports

Wells and Additional Sources Detail Report

Resources - Well Completion Reports

| Map Key | Direction | Distance (mi) | Distance (ft) | Elevation (ft) | DB |
|---------|-----------|---------------|---------------|----------------|-------------|
| 1 | E | 0.04 | 227.08 | 86.88 | WATER WELLS |

WCR No: WCR2007-006042 Decimal Lat(OSWCR): 37.35336
 Decimal Latitude: 37.35336 Decim Long(OSWCR): -121.86877
 Decimal Longitude: -121.86877
 Location: 170 N 238TH ST
 City: SAN JOSE
 County: Santa Clara
 Location(OSWCR): 170 N 238TH ST
 City(OSWCR): SAN JOSE
 County(OSWCR): Santa Clara
 Original Source: California Department of Water Resources - OSWCR(Well Numbers); California Department of Water Resources - Well Completion Reports

| Map Key | Direction | Distance (mi) | Distance (ft) | Elevation (ft) | DB |
|---------|-----------|---------------|---------------|----------------|-------------|
| 1 | E | 0.04 | 227.08 | 86.88 | WATER WELLS |

WCR No: WCR1983-003392 Decimal Lat(OSWCR): 37.35336
 Decimal Latitude: 37.35336 Decim Long(OSWCR): -121.86877
 Decimal Longitude: -121.86877
 Location:
 City: SAN JOSE
 County: Santa Clara
 Location(OSWCR):
 City(OSWCR): SAN JOSE
 County(OSWCR): Santa Clara
 Original Source: California Department of Water Resources - OSWCR(Well Numbers); California Department of Water Resources - Well Completion Reports

| Map Key | Direction | Distance (mi) | Distance (ft) | Elevation (ft) | DB |
|---------|-----------|---------------|---------------|----------------|-------------|
| 1 | E | 0.04 | 227.08 | 86.88 | WATER WELLS |

WCR No: WCR2003-004548 Decimal Lat(OSWCR): 37.35336
 Decimal Latitude: 37.35336 Decim Long(OSWCR): -121.86877
 Decimal Longitude: -121.86877
 Location:
 City: SAN JOSE
 County: Santa Clara
 Location(OSWCR):
 City(OSWCR): SAN JOSE
 County(OSWCR): Santa Clara
 Original Source: California Department of Water Resources - OSWCR(Well Numbers); California Department of Water Resources - Well Completion Reports

Wells and Additional Sources Detail Report

| Map Key | Direction | Distance (mi) | Distance (ft) | Elevation (ft) | DB |
|---------|-----------|---------------|---------------|----------------|-------------|
| 1 | E | 0.04 | 227.08 | 86.88 | WATER WELLS |

WCR No: WCR2000-003330 Decimal Lat(OSWCR): 37.35336
 Decimal Latitude: 37.35336 Decim Long(OSWCR): -121.86877
 Decimal Longitude: -121.86877
 Location:
 City: SAN JOSE
 County: Santa Clara
 Location(OSWCR):
 City(OSWCR): SAN JOSE
 County(OSWCR): Santa Clara
 Original Source: California Department of Water Resources - OSWCR(Well Numbers); California Department of Water Resources - Well Completion Reports

| Map Key | Direction | Distance (mi) | Distance (ft) | Elevation (ft) | DB |
|---------|-----------|---------------|---------------|----------------|-------------|
| 1 | E | 0.04 | 227.08 | 86.88 | WATER WELLS |

WCR No: WCR2009-001791 Decimal Lat(OSWCR): 37.35336
 Decimal Latitude: 37.35336 Decim Long(OSWCR): -121.86877
 Decimal Longitude: -121.86877
 Location: 1604 MCKEE RD
 City: SAN JOSE
 County: Santa Clara
 Location(OSWCR): 1604 MCKEE RD
 City(OSWCR): SAN JOSE
 County(OSWCR): Santa Clara
 Original Source: California Department of Water Resources - OSWCR(Well Numbers); California Department of Water Resources - Well Completion Reports

| Map Key | Direction | Distance (mi) | Distance (ft) | Elevation (ft) | DB |
|---------|-----------|---------------|---------------|----------------|-------------|
| 1 | E | 0.04 | 227.08 | 86.88 | WATER WELLS |

WCR No: WCR2001-007305 Decimal Lat(OSWCR): 37.35336
 Decimal Latitude: 37.35336 Decim Long(OSWCR): -121.86877
 Decimal Longitude: -121.86877
 Location:
 City: SAN JOSE
 County: Santa Clara
 Location(OSWCR):
 City(OSWCR): SAN JOSE
 County(OSWCR): Santa Clara
 Original Source: California Department of Water Resources - OSWCR(Well Numbers); California Department of Water Resources - Well Completion Reports

| Map Key | Direction | Distance (mi) | Distance (ft) | Elevation (ft) | DB |
|---------|-----------|---------------|---------------|----------------|----|
|---------|-----------|---------------|---------------|----------------|----|

Wells and Additional Sources Detail Report

| | | | | | |
|----------|---|------|--------|-------|-------------|
| 1 | E | 0.04 | 227.08 | 86.88 | WATER WELLS |
|----------|---|------|--------|-------|-------------|

| | | | |
|--------------------|--|---------------------|------------|
| WCR No: | WCR0031476 | Decimal Lat(OSWCR): | 37.35336 |
| Decimal Latitude: | 37.35336 | Decim Long(OSWCR): | -121.86877 |
| Decimal Longitude: | -121.86877 | | |
| Location: | | | |
| City: | | | |
| County: | Santa Clara | | |
| Location(OSWCR): | | | |
| City(OSWCR): | | | |
| County(OSWCR): | Santa Clara | | |
| Original Source: | California Department of Water Resources - OSWCR(Well Numbers); California Department of Water Resources - Well Completion Reports | | |

| Map Key | Direction | Distance (mi) | Distance (ft) | Elevation (ft) | DB |
|----------|-----------|---------------|---------------|----------------|-------------|
| 1 | E | 0.04 | 227.08 | 86.88 | WATER WELLS |

| | | | |
|--------------------|--|---------------------|------------|
| WCR No: | WCR2001-005994 | Decimal Lat(OSWCR): | 37.35336 |
| Decimal Latitude: | 37.35336 | Decim Long(OSWCR): | -121.86877 |
| Decimal Longitude: | -121.86877 | | |
| Location: | | | |
| City: | SAN JOSE | | |
| County: | Santa Clara | | |
| Location(OSWCR): | | | |
| City(OSWCR): | SAN JOSE | | |
| County(OSWCR): | Santa Clara | | |
| Original Source: | California Department of Water Resources - OSWCR(Well Numbers); California Department of Water Resources - Well Completion Reports | | |

| Map Key | Direction | Distance (mi) | Distance (ft) | Elevation (ft) | DB |
|----------|-----------|---------------|---------------|----------------|-------------|
| 1 | E | 0.04 | 227.08 | 86.88 | WATER WELLS |

| | | | |
|--------------------|--|---------------------|------------|
| WCR No: | WCR1999-003412 | Decimal Lat(OSWCR): | 37.35336 |
| Decimal Latitude: | 37.35336 | Decim Long(OSWCR): | -121.86877 |
| Decimal Longitude: | -121.86877 | | |
| Location: | | | |
| City: | SAN JOSE | | |
| County: | Santa Clara | | |
| Location(OSWCR): | | | |
| City(OSWCR): | SAN JOSE | | |
| County(OSWCR): | Santa Clara | | |
| Original Source: | California Department of Water Resources - OSWCR(Well Numbers); California Department of Water Resources - Well Completion Reports | | |

| Map Key | Direction | Distance (mi) | Distance (ft) | Elevation (ft) | DB |
|----------|-----------|---------------|---------------|----------------|-------------|
| 1 | E | 0.04 | 227.08 | 86.88 | WATER WELLS |

Wells and Additional Sources Detail Report

WCR No: WCR1990-009077 Decimal Lat(OSWCR): 37.35336
 Decimal Latitude: 37.35336 Decim Long(OSWCR): -121.86877
 Decimal Longitude: -121.86877
 Location:
 City: SAN JOSE
 County: Santa Clara
 Location(OSWCR):
 City(OSWCR): SAN JOSE
 County(OSWCR): Santa Clara
 Original Source: California Department of Water Resources - OSWCR(Well Numbers); California Department of Water Resources - Well Completion Reports

| Map Key | Direction | Distance (mi) | Distance (ft) | Elevation (ft) | DB |
|----------------|------------------|----------------------|----------------------|-----------------------|-------------|
| 1 | E | 0.04 | 227.08 | 86.88 | WATER WELLS |

WCR No: WCR1989-009883 Decimal Lat(OSWCR): 37.35336
 Decimal Latitude: 37.35336 Decim Long(OSWCR): -121.86877
 Decimal Longitude: -121.86877
 Location:
 City: SAN JOSE
 County: Santa Clara
 Location(OSWCR):
 City(OSWCR): SAN JOSE
 County(OSWCR): Santa Clara
 Original Source: California Department of Water Resources - OSWCR(Well Numbers); California Department of Water Resources - Well Completion Reports

| Map Key | Direction | Distance (mi) | Distance (ft) | Elevation (ft) | DB |
|----------------|------------------|----------------------|----------------------|-----------------------|-------------|
| 1 | E | 0.04 | 227.08 | 86.88 | WATER WELLS |

WCR No: WCR0283779 Decimal Lat(OSWCR): 37.35336
 Decimal Latitude: 37.35336 Decim Long(OSWCR): -121.86877
 Decimal Longitude: -121.86877
 Location:
 City:
 County: Santa Clara
 Location(OSWCR):
 City(OSWCR):
 County(OSWCR): Santa Clara
 Original Source: California Department of Water Resources - OSWCR(Well Numbers); California Department of Water Resources - Well Completion Reports

| Map Key | Direction | Distance (mi) | Distance (ft) | Elevation (ft) | DB |
|----------------|------------------|----------------------|----------------------|-----------------------|-------------|
| 1 | E | 0.04 | 227.08 | 86.88 | WATER WELLS |

WCR No: WCR1998-003970 Decimal Lat(OSWCR): 37.35336

Wells and Additional Sources Detail Report

Location:

City: SAN JOSE

County: Santa Clara

Location(OSWCR):

City(OSWCR): SAN JOSE

County(OSWCR): Santa Clara

Original Source: California Department of Water Resources - OSWCR(Well Numbers); California Department of Water Resources - Well Completion Reports

| Map Key | Direction | Distance (mi) | Distance (ft) | Elevation (ft) | DB |
|---------|-----------|---------------|---------------|----------------|-------------|
| 1 | E | 0.04 | 227.08 | 86.88 | WATER WELLS |

WCR No: WCR2010-006534

Decimal Lat(OSWCR): 37.35336

Decimal Latitude: 37.35336

Decim Long(OSWCR): -121.86877

Decimal Longitude: -121.86877

Location: 1160 E SANTA CLARA ST

City: SAN JOSE

County: Santa Clara

Location(OSWCR): 1160 E SANTA CLARA ST

City(OSWCR): SAN JOSE

County(OSWCR): Santa Clara

Original Source: California Department of Water Resources - OSWCR(Well Numbers); California Department of Water Resources - Well Completion Reports

| Map Key | Direction | Distance (mi) | Distance (ft) | Elevation (ft) | DB |
|---------|-----------|---------------|---------------|----------------|-------------|
| 1 | E | 0.04 | 227.08 | 86.88 | WATER WELLS |

WCR No: WCR2003-004618

Decimal Lat(OSWCR): 37.35336

Decimal Latitude: 37.35336

Decim Long(OSWCR): -121.86877

Decimal Longitude: -121.86877

Location:

City: SAN JOSE

County: Santa Clara

Location(OSWCR):

City(OSWCR): SAN JOSE

County(OSWCR): Santa Clara

Original Source: California Department of Water Resources - OSWCR(Well Numbers); California Department of Water Resources - Well Completion Reports

| Map Key | Direction | Distance (mi) | Distance (ft) | Elevation (ft) | DB |
|---------|-----------|---------------|---------------|----------------|-------------|
| 1 | E | 0.04 | 227.08 | 86.88 | WATER WELLS |

WCR No: WCR2003-002667

Decimal Lat(OSWCR): 37.35336

Decimal Latitude: 37.35336

Decim Long(OSWCR): -121.86877

Decimal Longitude: -121.86877

Location:

City: SAN JOSE

Wells and Additional Sources Detail Report

County: Santa Clara
 Location(OSWCR):
 City(OSWCR): SAN JOSE
 County(OSWCR): Santa Clara
 Original Source: California Department of Water Resources - OSWCR(Well Numbers); California Department of Water Resources - Well Completion Reports

| Map Key | Direction | Distance (mi) | Distance (ft) | Elevation (ft) | DB |
|---------|-----------|---------------|---------------|----------------|-------------|
| 1 | E | 0.04 | 227.08 | 86.88 | WATER WELLS |

WCR No: WCR0142514 Decimal Lat(OSWCR): 37.35336
 Decimal Latitude: 37.35336 Decim Long(OSWCR): -121.86877
 Decimal Longitude: -121.86877
 Location:
 City:
 County: Santa Clara
 Location(OSWCR):
 City(OSWCR):
 County(OSWCR): Santa Clara
 Original Source: California Department of Water Resources - OSWCR(Well Numbers); California Department of Water Resources - Well Completion Reports

| Map Key | Direction | Distance (mi) | Distance (ft) | Elevation (ft) | DB |
|---------|-----------|---------------|---------------|----------------|-------------|
| 1 | E | 0.04 | 227.08 | 86.88 | WATER WELLS |

WCR No: WCR0111909 Decimal Lat(OSWCR): 37.35336
 Decimal Latitude: 37.35336 Decim Long(OSWCR): -121.86877
 Decimal Longitude: -121.86877
 Location:
 City:
 County: Santa Clara
 Location(OSWCR):
 City(OSWCR):
 County(OSWCR): Santa Clara
 Original Source: California Department of Water Resources - OSWCR(Well Numbers); California Department of Water Resources - Well Completion Reports

| Map Key | Direction | Distance (mi) | Distance (ft) | Elevation (ft) | DB |
|---------|-----------|---------------|---------------|----------------|-------------|
| 1 | E | 0.04 | 227.08 | 86.88 | WATER WELLS |

WCR No: WCR1986-004611 Decimal Lat(OSWCR): 37.35336
 Decimal Latitude: 37.35336 Decim Long(OSWCR): -121.86877
 Decimal Longitude: -121.86877
 Location:
 City: SAN JOSE
 County: Santa Clara
 Location(OSWCR):

Wells and Additional Sources Detail Report

City(OSWCR): SAN JOSE
 County(OSWCR): Santa Clara
 Original Source: California Department of Water Resources - OSWCR(Well Numbers); California Department of Water Resources - Well Completion Reports

| Map Key | Direction | Distance (mi) | Distance (ft) | Elevation (ft) | DB |
|----------------|------------------|----------------------|----------------------|-----------------------|-------------|
| 1 | E | 0.04 | 227.08 | 86.88 | WATER WELLS |

WCR No: WCR1989-006088 Decimal Lat(OSWCR): 37.35336
 Decimal Latitude: 37.35336 Decim Long(OSWCR): -121.86877
 Decimal Longitude: -121.86877
 Location:
 City: SAN JOSE
 County: Santa Clara
 Location(OSWCR):
 City(OSWCR): SAN JOSE
 County(OSWCR): Santa Clara
 Original Source: California Department of Water Resources - OSWCR(Well Numbers); California Department of Water Resources - Well Completion Reports

| Map Key | Direction | Distance (mi) | Distance (ft) | Elevation (ft) | DB |
|----------------|------------------|----------------------|----------------------|-----------------------|-------------|
| 1 | E | 0.04 | 227.08 | 86.88 | WATER WELLS |

WCR No: WCR0143225 Decimal Lat(OSWCR): 37.35336
 Decimal Latitude: 37.35336 Decim Long(OSWCR): -121.86877
 Decimal Longitude: -121.86877
 Location:
 City:
 County: Santa Clara
 Location(OSWCR):
 City(OSWCR):
 County(OSWCR): Santa Clara
 Original Source: California Department of Water Resources - OSWCR(Well Numbers); California Department of Water Resources - Well Completion Reports

| Map Key | Direction | Distance (mi) | Distance (ft) | Elevation (ft) | DB |
|----------------|------------------|----------------------|----------------------|-----------------------|-------------|
| 1 | E | 0.04 | 227.08 | 86.88 | WATER WELLS |

WCR No: WCR1992-010061 Decimal Lat(OSWCR): 37.35336
 Decimal Latitude: 37.35336 Decim Long(OSWCR): -121.86877
 Decimal Longitude: -121.86877
 Location:
 City: SAN JOSE
 County: Santa Clara
 Location(OSWCR):
 City(OSWCR): SAN JOSE
 County(OSWCR): Santa Clara

Wells and Additional Sources Detail Report

Original Source: California Department of Water Resources - OSWCR(Well Numbers); California Department of Water Resources - Well Completion Reports

| Map Key | Direction | Distance (mi) | Distance (ft) | Elevation (ft) | DB |
|----------------|------------------|----------------------|----------------------|-----------------------|-------------|
| 1 | E | 0.04 | 227.08 | 86.88 | WATER WELLS |

WCR No: WCR0057366 Decimal Lat(OSWCR): 37.35336
 Decimal Latitude: 37.35336 Decim Long(OSWCR): -121.86877
 Decimal Longitude: -121.86877
 Location:
 City:
 County: Santa Clara
 Location(OSWCR):
 City(OSWCR):
 County(OSWCR): Santa Clara
 Original Source: California Department of Water Resources - OSWCR(Well Numbers); California Department of Water Resources - Well Completion Reports

| Map Key | Direction | Distance (mi) | Distance (ft) | Elevation (ft) | DB |
|----------------|------------------|----------------------|----------------------|-----------------------|-------------|
| 1 | E | 0.04 | 227.08 | 86.88 | WATER WELLS |

WCR No: WCR2004-001139 Decimal Lat(OSWCR): 37.35336
 Decimal Latitude: 37.35336 Decim Long(OSWCR): -121.86877
 Decimal Longitude: -121.86877
 Location: 1256 E JULIAN ST
 City: SAN JOSE
 County: Santa Clara
 Location(OSWCR): 1256 E JULIAN ST
 City(OSWCR): SAN JOSE
 County(OSWCR): Santa Clara
 Original Source: California Department of Water Resources - OSWCR(Well Numbers); California Department of Water Resources - Well Completion Reports

| Map Key | Direction | Distance (mi) | Distance (ft) | Elevation (ft) | DB |
|----------------|------------------|----------------------|----------------------|-----------------------|-------------|
| 1 | E | 0.04 | 227.08 | 86.88 | WATER WELLS |

WCR No: WCR2002-006746 Decimal Lat(OSWCR): 37.35336
 Decimal Latitude: 37.35336 Decim Long(OSWCR): -121.86877
 Decimal Longitude: -121.86877
 Location:
 City: SAN JOSE
 County: Santa Clara
 Location(OSWCR):
 City(OSWCR): SAN JOSE
 County(OSWCR): Santa Clara
 Original Source: California Department of Water Resources - OSWCR(Well Numbers); California Department of Water Resources - Well Completion Reports

Wells and Additional Sources Detail Report

| Map Key | Direction | Distance (mi) | Distance (ft) | Elevation (ft) | DB |
|---------|-----------|---------------|---------------|----------------|-------------|
| 1 | E | 0.04 | 227.08 | 86.88 | WATER WELLS |

WCR No: WCR0216142 Decimal Lat(OSWCR): 37.35336
 Decimal Latitude: 37.35336 Decim Long(OSWCR): -121.86877
 Decimal Longitude: -121.86877
 Location:
 City:
 County: Santa Clara
 Location(OSWCR):
 City(OSWCR):
 County(OSWCR): Santa Clara
 Original Source: California Department of Water Resources - OSWCR(Well Numbers); California Department of Water Resources - Well Completion Reports

| Map Key | Direction | Distance (mi) | Distance (ft) | Elevation (ft) | DB |
|---------|-----------|---------------|---------------|----------------|-------------|
| 1 | E | 0.04 | 227.08 | 86.88 | WATER WELLS |

WCR No: WCR0287220 Decimal Lat(OSWCR): 37.35336
 Decimal Latitude: 37.35336 Decim Long(OSWCR): -121.86877
 Decimal Longitude: -121.86877
 Location:
 City:
 County: Santa Clara
 Location(OSWCR):
 City(OSWCR):
 County(OSWCR): Santa Clara
 Original Source: California Department of Water Resources - OSWCR(Well Numbers); California Department of Water Resources - Well Completion Reports

| Map Key | Direction | Distance (mi) | Distance (ft) | Elevation (ft) | DB |
|---------|-----------|---------------|---------------|----------------|-------------|
| 1 | E | 0.04 | 227.08 | 86.88 | WATER WELLS |

WCR No: WCR1986-004441 Decimal Lat(OSWCR): 37.35336
 Decimal Latitude: 37.35336 Decim Long(OSWCR): -121.86877
 Decimal Longitude: -121.86877
 Location:
 City: SAN JOSE
 County: Santa Clara
 Location(OSWCR):
 City(OSWCR): SAN JOSE
 County(OSWCR): Santa Clara
 Original Source: California Department of Water Resources - OSWCR(Well Numbers); California Department of Water Resources - Well Completion Reports

| Map Key | Direction | Distance (mi) | Distance (ft) | Elevation (ft) | DB |
|---------|-----------|---------------|---------------|----------------|----|
|---------|-----------|---------------|---------------|----------------|----|

Wells and Additional Sources Detail Report

1 E 0.04 227.08 86.88 WATER WELLS

WCR No: WCR2003-005079 Decimal Lat(OSWCR): 37.35336
 Decimal Latitude: 37.35336 Decim Long(OSWCR): -121.86877
 Decimal Longitude: -121.86877
 Location:
 City: SAN JOSE
 County: Santa Clara
 Location(OSWCR):
 City(OSWCR): SAN JOSE
 County(OSWCR): Santa Clara
 Original Source: California Department of Water Resources - OSWCR(Well Numbers); California Department of Water Resources - Well Completion Reports

| Map Key | Direction | Distance (mi) | Distance (ft) | Elevation (ft) | DB |
|----------------|------------------|----------------------|----------------------|-----------------------|-------------|
| 1 | E | 0.04 | 227.08 | 86.88 | WATER WELLS |

WCR No: WCR1997-002932 Decimal Lat(OSWCR): 37.35336
 Decimal Latitude: 37.35336 Decim Long(OSWCR): -121.86877
 Decimal Longitude: -121.86877
 Location:
 City: SAN JOSE
 County: Santa Clara
 Location(OSWCR):
 City(OSWCR): SAN JOSE
 County(OSWCR): Santa Clara
 Original Source: California Department of Water Resources - OSWCR(Well Numbers); California Department of Water Resources - Well Completion Reports

| Map Key | Direction | Distance (mi) | Distance (ft) | Elevation (ft) | DB |
|----------------|------------------|----------------------|----------------------|-----------------------|-------------|
| 1 | E | 0.04 | 227.08 | 86.88 | WATER WELLS |

WCR No: WCR1985-002707 Decimal Lat(OSWCR): 37.35336
 Decimal Latitude: 37.35336 Decim Long(OSWCR): -121.86877
 Decimal Longitude: -121.86877
 Location:
 City: SAN JOSE
 County: Santa Clara
 Location(OSWCR):
 City(OSWCR): SAN JOSE
 County(OSWCR): Santa Clara
 Original Source: California Department of Water Resources - OSWCR(Well Numbers); California Department of Water Resources - Well Completion Reports

| Map Key | Direction | Distance (mi) | Distance (ft) | Elevation (ft) | DB |
|----------------|------------------|----------------------|----------------------|-----------------------|-------------|
| 1 | E | 0.04 | 227.08 | 86.88 | WATER WELLS |

Wells and Additional Sources Detail Report

WCR No: WCR1991-007702 Decimal Lat(OSWCR): 37.35336
 Decimal Latitude: 37.35336 Decim Long(OSWCR): -121.86877
 Decimal Longitude: -121.86877
 Location:
 City: SAN JOSE
 County: Santa Clara
 Location(OSWCR):
 City(OSWCR): SAN JOSE
 County(OSWCR): Santa Clara
 Original Source: California Department of Water Resources - OSWCR(Well Numbers); California Department of Water Resources - Well Completion Reports

| Map Key | Direction | Distance (mi) | Distance (ft) | Elevation (ft) | DB |
|---------|-----------|---------------|---------------|----------------|-------------|
| 1 | E | 0.04 | 227.08 | 86.88 | WATER WELLS |

WCR No: WCR0031745 Decimal Lat(OSWCR): 37.35336
 Decimal Latitude: 37.35336 Decim Long(OSWCR): -121.86877
 Decimal Longitude: -121.86877
 Location:
 City:
 County: Santa Clara
 Location(OSWCR):
 City(OSWCR):
 County(OSWCR): Santa Clara
 Original Source: California Department of Water Resources - OSWCR(Well Numbers); California Department of Water Resources - Well Completion Reports

| Map Key | Direction | Distance (mi) | Distance (ft) | Elevation (ft) | DB |
|---------|-----------|---------------|---------------|----------------|-------------|
| 1 | E | 0.04 | 227.08 | 86.88 | WATER WELLS |

WCR No: WCR2011-001022 Decimal Lat(OSWCR): 37.35336
 Decimal Latitude: 37.35336 Decim Long(OSWCR): -121.86877
 Decimal Longitude: -121.86877
 Location: JACKSON & N 22ND ST
 City: SAN JOSE
 County: Santa Clara
 Location(OSWCR): JACKSON & N 22ND ST
 City(OSWCR): SAN JOSE
 County(OSWCR): Santa Clara
 Original Source: California Department of Water Resources - OSWCR(Well Numbers); California Department of Water Resources - Well Completion Reports

| Map Key | Direction | Distance (mi) | Distance (ft) | Elevation (ft) | DB |
|---------|-----------|---------------|---------------|----------------|-------------|
| 1 | E | 0.04 | 227.08 | 86.88 | WATER WELLS |

Wells and Additional Sources Detail Report

WCR No: WCR0237125 Decimal Lat(OSWCR): 37.35336
 Decimal Latitude: 37.35336 Decim Long(OSWCR): -121.86877
 Decimal Longitude: -121.86877
 Location:
 City:
 County: Santa Clara
 Location(OSWCR):
 City(OSWCR):
 County(OSWCR): Santa Clara
 Original Source: California Department of Water Resources - OSWCR(Well Numbers); California Department of Water Resources - Well Completion Reports

| Map Key | Direction | Distance (mi) | Distance (ft) | Elevation (ft) | DB |
|----------------|------------------|----------------------|----------------------|-----------------------|-------------|
| 1 | E | 0.04 | 227.08 | 86.88 | WATER WELLS |

WCR No: WCR1998-003826 Decimal Lat(OSWCR): 37.35336
 Decimal Latitude: 37.35336 Decim Long(OSWCR): -121.86877
 Decimal Longitude: -121.86877
 Location:
 City: SAN JOSE
 County: Santa Clara
 Location(OSWCR):
 City(OSWCR): SAN JOSE
 County(OSWCR): Santa Clara
 Original Source: California Department of Water Resources - OSWCR(Well Numbers); California Department of Water Resources - Well Completion Reports

| Map Key | Direction | Distance (mi) | Distance (ft) | Elevation (ft) | DB |
|----------------|------------------|----------------------|----------------------|-----------------------|-------------|
| 1 | E | 0.04 | 227.08 | 86.88 | WATER WELLS |

WCR No: WCR1985-002708 Decimal Lat(OSWCR): 37.35336
 Decimal Latitude: 37.35336 Decim Long(OSWCR): -121.86877
 Decimal Longitude: -121.86877
 Location:
 City: SAN JOSE
 County: Santa Clara
 Location(OSWCR):
 City(OSWCR): SAN JOSE
 County(OSWCR): Santa Clara
 Original Source: California Department of Water Resources - OSWCR(Well Numbers); California Department of Water Resources - Well Completion Reports

| Map Key | Direction | Distance (mi) | Distance (ft) | Elevation (ft) | DB |
|----------------|------------------|----------------------|----------------------|-----------------------|-------------|
| 1 | E | 0.04 | 227.08 | 86.88 | WATER WELLS |

WCR No: WCR0068348 Decimal Lat(OSWCR): 37.35336
 Decimal Latitude: 37.35336 Decim Long(OSWCR): -121.86877

Wells and Additional Sources Detail Report

Decimal Longitude: -121.86877
 Location:
 City:
 County: Santa Clara
 Location(OSWCR):
 City(OSWCR):
 County(OSWCR): Santa Clara
 Original Source: California Department of Water Resources - OSWCR(Well Numbers); California Department of Water Resources - Well Completion Reports

| Map Key | Direction | Distance (mi) | Distance (ft) | Elevation (ft) | DB |
|----------------|------------------|----------------------|----------------------|-----------------------|-------------|
| 1 | E | 0.04 | 227.08 | 86.88 | WATER WELLS |

WCR No: WCR2001-005996 Decimal Lat(OSWCR): 37.35336
 Decimal Latitude: 37.35336 Decim Long(OSWCR): -121.86877
 Decimal Longitude: -121.86877
 Location:
 City: SAN JOSE
 County: Santa Clara
 Location(OSWCR):
 City(OSWCR): SAN JOSE
 County(OSWCR): Santa Clara
 Original Source: California Department of Water Resources - OSWCR(Well Numbers); California Department of Water Resources - Well Completion Reports

| Map Key | Direction | Distance (mi) | Distance (ft) | Elevation (ft) | DB |
|----------------|------------------|----------------------|----------------------|-----------------------|-------------|
| 1 | E | 0.04 | 227.08 | 86.88 | WATER WELLS |

WCR No: WCR2004-001140 Decimal Lat(OSWCR): 37.35336
 Decimal Latitude: 37.35336 Decim Long(OSWCR): -121.86877
 Decimal Longitude: -121.86877
 Location: 1256 E JULIAN ST
 City: SAN JOSE
 County: Santa Clara
 Location(OSWCR): 1256 E JULIAN ST
 City(OSWCR): SAN JOSE
 County(OSWCR): Santa Clara
 Original Source: California Department of Water Resources - OSWCR(Well Numbers); California Department of Water Resources - Well Completion Reports

| Map Key | Direction | Distance (mi) | Distance (ft) | Elevation (ft) | DB |
|----------------|------------------|----------------------|----------------------|-----------------------|-------------|
| 1 | E | 0.04 | 227.08 | 86.88 | WATER WELLS |

WCR No: WCR1992-010063 Decimal Lat(OSWCR): 37.35336
 Decimal Latitude: 37.35336 Decim Long(OSWCR): -121.86877
 Decimal Longitude: -121.86877
 Location:

Wells and Additional Sources Detail Report

City: SAN JOSE
 County: Santa Clara
 Location(OSWCR):
 City(OSWCR): SAN JOSE
 County(OSWCR): Santa Clara
 Original Source: California Department of Water Resources - OSWCR(Well Numbers); California Department of Water Resources - Well Completion Reports

| Map Key | Direction | Distance (mi) | Distance (ft) | Elevation (ft) | DB |
|----------------|------------------|----------------------|----------------------|-----------------------|-------------|
| 1 | E | 0.04 | 227.08 | 86.88 | WATER WELLS |

WCR No: WCR2009-006639 Decimal Lat(OSWCR): 37.35336
 Decimal Latitude: 37.35336 Decim Long(OSWCR): -121.86877
 Decimal Longitude: -121.86877
 Location: 1598 ALUM ROCK AVE
 City: SAN JOSE
 County: Santa Clara
 Location(OSWCR): 1598 ALUM ROCK AVE
 City(OSWCR): SAN JOSE
 County(OSWCR): Santa Clara
 Original Source: California Department of Water Resources - OSWCR(Well Numbers); California Department of Water Resources - Well Completion Reports

| Map Key | Direction | Distance (mi) | Distance (ft) | Elevation (ft) | DB |
|----------------|------------------|----------------------|----------------------|-----------------------|-------------|
| 1 | E | 0.04 | 227.08 | 86.88 | WATER WELLS |

WCR No: WCR2005-001322 Decimal Lat(OSWCR): 37.35336
 Decimal Latitude: 37.35336 Decim Long(OSWCR): -121.86877
 Decimal Longitude: -121.86877
 Location: 1350 E. SAINT JAMES STREET
 City: SAN JOSE
 County: Santa Clara
 Location(OSWCR): 1350 E. SAINT JAMES STREET
 City(OSWCR): SAN JOSE
 County(OSWCR): Santa Clara
 Original Source: California Department of Water Resources - OSWCR(Well Numbers); California Department of Water Resources - Well Completion Reports

| Map Key | Direction | Distance (mi) | Distance (ft) | Elevation (ft) | DB |
|----------------|------------------|----------------------|----------------------|-----------------------|-------------|
| 1 | E | 0.04 | 227.08 | 86.88 | WATER WELLS |

WCR No: WCR1990-011078 Decimal Lat(OSWCR): 37.35336
 Decimal Latitude: 37.35336 Decim Long(OSWCR): -121.86877
 Decimal Longitude: -121.86877
 Location:
 City: SAN JOSE
 County: Santa Clara

Wells and Additional Sources Detail Report

Location(OSWCR):

City(OSWCR): SAN JOSE

County(OSWCR): Santa Clara

Original Source: California Department of Water Resources - OSWCR(Well Numbers); California Department of Water Resources - Well Completion Reports

| Map Key | Direction | Distance (mi) | Distance (ft) | Elevation (ft) | DB |
|---------|-----------|---------------|---------------|----------------|-------------|
| 1 | E | 0.04 | 227.08 | 86.88 | WATER WELLS |

WCR No: WCR2001-003910

Decimal Lat(OSWCR): 37.35336

Decimal Latitude: 37.35336

Decim Long(OSWCR): -121.86877

Decimal Longitude: -121.86877

Location:

City: SAN JOSE

County: Santa Clara

Location(OSWCR):

City(OSWCR): SAN JOSE

County(OSWCR): Santa Clara

Original Source: California Department of Water Resources - OSWCR(Well Numbers); California Department of Water Resources - Well Completion Reports

| Map Key | Direction | Distance (mi) | Distance (ft) | Elevation (ft) | DB |
|---------|-----------|---------------|---------------|----------------|-------------|
| 1 | E | 0.04 | 227.08 | 86.88 | WATER WELLS |

WCR No: WCR2003-002694

Decimal Lat(OSWCR): 37.35336

Decimal Latitude: 37.35336

Decim Long(OSWCR): -121.86877

Decimal Longitude: -121.86877

Location:

City: SAN JOSE

County: Santa Clara

Location(OSWCR):

City(OSWCR): SAN JOSE

County(OSWCR): Santa Clara

Original Source: California Department of Water Resources - OSWCR(Well Numbers); California Department of Water Resources - Well Completion Reports

| Map Key | Direction | Distance (mi) | Distance (ft) | Elevation (ft) | DB |
|---------|-----------|---------------|---------------|----------------|-------------|
| 1 | E | 0.04 | 227.08 | 86.88 | WATER WELLS |

WCR No: WCR0295045

Decimal Lat(OSWCR): 37.35336

Decimal Latitude: 37.35336

Decim Long(OSWCR): -121.86877

Decimal Longitude: -121.86877

Location:

City:

County: Santa Clara

Location(OSWCR):

City(OSWCR):

Wells and Additional Sources Detail Report

County(OSWCR): Santa Clara
 Original Source: California Department of Water Resources - OSWCR(Well Numbers); California Department of Water Resources - Well Completion Reports

| Map Key | Direction | Distance (mi) | Distance (ft) | Elevation (ft) | DB |
|----------------|------------------|----------------------|----------------------|-----------------------|-------------|
| 1 | E | 0.04 | 227.08 | 86.88 | WATER WELLS |

WCR No: WCR1992-007725 Decimal Lat(OSWCR): 37.35336
 Decimal Latitude: 37.35336 Decim Long(OSWCR): -121.86877
 Decimal Longitude: -121.86877
 Location:
 City: SAN JOSE
 County: Santa Clara
 Location(OSWCR):
 City(OSWCR): SAN JOSE
 County(OSWCR): Santa Clara
 Original Source: California Department of Water Resources - OSWCR(Well Numbers); California Department of Water Resources - Well Completion Reports

| Map Key | Direction | Distance (mi) | Distance (ft) | Elevation (ft) | DB |
|----------------|------------------|----------------------|----------------------|-----------------------|-------------|
| 1 | E | 0.04 | 227.08 | 86.88 | WATER WELLS |

WCR No: WCR2009-001755 Decimal Lat(OSWCR): 37.35336
 Decimal Latitude: 37.35336 Decim Long(OSWCR): -121.86877
 Decimal Longitude: -121.86877
 Location: 1608 LAS PLUMAS AVE
 City: SAN JOSE
 County: Santa Clara
 Location(OSWCR): 1608 LAS PLUMAS AVE
 City(OSWCR): SAN JOSE
 County(OSWCR): Santa Clara
 Original Source: California Department of Water Resources - OSWCR(Well Numbers); California Department of Water Resources - Well Completion Reports

| Map Key | Direction | Distance (mi) | Distance (ft) | Elevation (ft) | DB |
|----------------|------------------|----------------------|----------------------|-----------------------|-------------|
| 1 | E | 0.04 | 227.08 | 86.88 | WATER WELLS |

WCR No: WCR2004-001142 Decimal Lat(OSWCR): 37.35336
 Decimal Latitude: 37.35336 Decim Long(OSWCR): -121.86877
 Decimal Longitude: -121.86877
 Location: 1256 E JULIAN ST
 City: SAN JOSE
 County: Santa Clara
 Location(OSWCR): 1256 E JULIAN ST
 City(OSWCR): SAN JOSE
 County(OSWCR): Santa Clara
 Original Source: California Department of Water Resources - OSWCR(Well Numbers); California Department of Water Resources - Well Completion Reports

Wells and Additional Sources Detail Report

Resources - Well Completion Reports

| Map Key | Direction | Distance (mi) | Distance (ft) | Elevation (ft) | DB |
|---------|-----------|---------------|---------------|----------------|-------------|
| 1 | E | 0.04 | 227.08 | 86.88 | WATER WELLS |

WCR No: WCR0185211 Decimal Lat(OSWCR): 37.35336
 Decimal Latitude: 37.35336 Decim Long(OSWCR): -121.86877
 Decimal Longitude: -121.86877
 Location:
 City:
 County: Santa Clara
 Location(OSWCR):
 City(OSWCR):
 County(OSWCR): Santa Clara
 Original Source: California Department of Water Resources - OSWCR(Well Numbers); California Department of Water Resources - Well Completion Reports

| Map Key | Direction | Distance (mi) | Distance (ft) | Elevation (ft) | DB |
|---------|-----------|---------------|---------------|----------------|-------------|
| 1 | E | 0.04 | 227.08 | 86.88 | WATER WELLS |

WCR No: WCR2002-006745 Decimal Lat(OSWCR): 37.35336
 Decimal Latitude: 37.35336 Decim Long(OSWCR): -121.86877
 Decimal Longitude: -121.86877
 Location:
 City: SAN JOSE
 County: Santa Clara
 Location(OSWCR):
 City(OSWCR): SAN JOSE
 County(OSWCR): Santa Clara
 Original Source: California Department of Water Resources - OSWCR(Well Numbers); California Department of Water Resources - Well Completion Reports

| Map Key | Direction | Distance (mi) | Distance (ft) | Elevation (ft) | DB |
|---------|-----------|---------------|---------------|----------------|-------------|
| 1 | E | 0.04 | 227.08 | 86.88 | WATER WELLS |

WCR No: WCR1999-002897 Decimal Lat(OSWCR): 37.35336
 Decimal Latitude: 37.35336 Decim Long(OSWCR): -121.86877
 Decimal Longitude: -121.86877
 Location:
 City: SAN JOSE
 County: Santa Clara
 Location(OSWCR):
 City(OSWCR): SAN JOSE
 County(OSWCR): Santa Clara
 Original Source: California Department of Water Resources - OSWCR(Well Numbers); California Department of Water Resources - Well Completion Reports

Wells and Additional Sources Detail Report

| Map Key | Direction | Distance (mi) | Distance (ft) | Elevation (ft) | DB |
|---------|-----------|---------------|---------------|----------------|-------------|
| 1 | E | 0.04 | 227.08 | 86.88 | WATER WELLS |

WCR No: WCR2010-003946 Decimal Lat(OSWCR): 37.35336
 Decimal Latitude: 37.35336 Decim Long(OSWCR): -121.86877
 Decimal Longitude: -121.86877
 Location: 1590 MCKEE RD
 City: SAN JOSE
 County: Santa Clara
 Location(OSWCR): 1590 MCKEE RD
 City(OSWCR): SAN JOSE
 County(OSWCR): Santa Clara
 Original Source: California Department of Water Resources - OSWCR(Well Numbers); California Department of Water Resources - Well Completion Reports

| Map Key | Direction | Distance (mi) | Distance (ft) | Elevation (ft) | DB |
|---------|-----------|---------------|---------------|----------------|-------------|
| 1 | E | 0.04 | 227.08 | 86.88 | WATER WELLS |

WCR No: WCR2009-006365 Decimal Lat(OSWCR): 37.35336
 Decimal Latitude: 37.35336 Decim Long(OSWCR): -121.86877
 Decimal Longitude: -121.86877
 Location: 1160 E SANTA CLARA ST
 City: SAN JOSE
 County: Santa Clara
 Location(OSWCR): 1160 E SANTA CLARA ST
 City(OSWCR): SAN JOSE
 County(OSWCR): Santa Clara
 Original Source: California Department of Water Resources - OSWCR(Well Numbers); California Department of Water Resources - Well Completion Reports

| Map Key | Direction | Distance (mi) | Distance (ft) | Elevation (ft) | DB |
|---------|-----------|---------------|---------------|----------------|-------------|
| 1 | E | 0.04 | 227.08 | 86.88 | WATER WELLS |

WCR No: WCR2015-000266 Decimal Lat(OSWCR): 37.35336
 Decimal Latitude: 37.35336 Decim Long(OSWCR): -121.86877
 Decimal Longitude: -121.86877
 Location: 1655 MCKEE RD
 City: SAN JOSE
 County: Santa Clara
 Location(OSWCR): 1655 MCKEE RD
 City(OSWCR): SAN JOSE
 County(OSWCR): Santa Clara
 Original Source: California Department of Water Resources - OSWCR(Well Numbers); California Department of Water Resources - Well Completion Reports

| Map Key | Direction | Distance (mi) | Distance (ft) | Elevation (ft) | DB |
|---------|-----------|---------------|---------------|----------------|----|
|---------|-----------|---------------|---------------|----------------|----|

Wells and Additional Sources Detail Report

| | | | | | |
|----------|---|------|--------|-------|-------------|
| 1 | E | 0.04 | 227.08 | 86.88 | WATER WELLS |
|----------|---|------|--------|-------|-------------|

| | | | |
|--------------------|--|---------------------|------------|
| WCR No: | WCR1987-008281 | Decimal Lat(OSWCR): | 37.35336 |
| Decimal Latitude: | 37.35336 | Decim Long(OSWCR): | -121.86877 |
| Decimal Longitude: | -121.86877 | | |
| Location: | | | |
| City: | SAN JOSE | | |
| County: | Santa Clara | | |
| Location(OSWCR): | | | |
| City(OSWCR): | SAN JOSE | | |
| County(OSWCR): | Santa Clara | | |
| Original Source: | California Department of Water Resources - OSWCR(Well Numbers); California Department of Water Resources - Well Completion Reports | | |

| Map Key | Direction | Distance (mi) | Distance (ft) | Elevation (ft) | DB |
|----------------|------------------|----------------------|----------------------|-----------------------|-------------|
| 1 | E | 0.04 | 227.08 | 86.88 | WATER WELLS |

| | | | |
|--------------------|--|---------------------|------------|
| WCR No: | WCR1996-002495 | Decimal Lat(OSWCR): | 37.35336 |
| Decimal Latitude: | 37.35336 | Decim Long(OSWCR): | -121.86877 |
| Decimal Longitude: | -121.86877 | | |
| Location: | | | |
| City: | SAN JOSE | | |
| County: | Santa Clara | | |
| Location(OSWCR): | | | |
| City(OSWCR): | SAN JOSE | | |
| County(OSWCR): | Santa Clara | | |
| Original Source: | California Department of Water Resources - OSWCR(Well Numbers); California Department of Water Resources - Well Completion Reports | | |

| Map Key | Direction | Distance (mi) | Distance (ft) | Elevation (ft) | DB |
|----------------|------------------|----------------------|----------------------|-----------------------|-------------|
| 1 | E | 0.04 | 227.08 | 86.88 | WATER WELLS |

| | | | |
|--------------------|--|---------------------|------------|
| WCR No: | WCR2000-003332 | Decimal Lat(OSWCR): | 37.35336 |
| Decimal Latitude: | 37.35336 | Decim Long(OSWCR): | -121.86877 |
| Decimal Longitude: | -121.86877 | | |
| Location: | | | |
| City: | SAN JOSE | | |
| County: | Santa Clara | | |
| Location(OSWCR): | | | |
| City(OSWCR): | SAN JOSE | | |
| County(OSWCR): | Santa Clara | | |
| Original Source: | California Department of Water Resources - OSWCR(Well Numbers); California Department of Water Resources - Well Completion Reports | | |

| Map Key | Direction | Distance (mi) | Distance (ft) | Elevation (ft) | DB |
|----------------|------------------|----------------------|----------------------|-----------------------|-------------|
| 1 | E | 0.04 | 227.08 | 86.88 | WATER WELLS |

Wells and Additional Sources Detail Report

WCR No: WCR0143223 Decimal Lat(OSWCR): 37.35336
 Decimal Latitude: 37.35336 Decim Long(OSWCR): -121.86877
 Decimal Longitude: -121.86877
 Location:
 City:
 County: Santa Clara
 Location(OSWCR):
 City(OSWCR):
 County(OSWCR): Santa Clara
 Original Source: California Department of Water Resources - OSWCR(Well Numbers); California Department of Water Resources - Well Completion Reports

| Map Key | Direction | Distance (mi) | Distance (ft) | Elevation (ft) | DB |
|----------------|------------------|----------------------|----------------------|-----------------------|-------------|
| 1 | E | 0.04 | 227.08 | 86.88 | WATER WELLS |

WCR No: WCR1992-009454 Decimal Lat(OSWCR): 37.35336
 Decimal Latitude: 37.35336 Decim Long(OSWCR): -121.86877
 Decimal Longitude: -121.86877
 Location:
 City: SAN JOSE
 County: Santa Clara
 Location(OSWCR):
 City(OSWCR): SAN JOSE
 County(OSWCR): Santa Clara
 Original Source: California Department of Water Resources - OSWCR(Well Numbers); California Department of Water Resources - Well Completion Reports

| Map Key | Direction | Distance (mi) | Distance (ft) | Elevation (ft) | DB |
|----------------|------------------|----------------------|----------------------|-----------------------|-------------|
| 1 | E | 0.04 | 227.08 | 86.88 | WATER WELLS |

WCR No: WCR1981-003630 Decimal Lat(OSWCR): 37.35336
 Decimal Latitude: 37.35336 Decim Long(OSWCR): -121.86877
 Decimal Longitude: -121.86877
 Location:
 City: SAN JOSE
 County: Santa Clara
 Location(OSWCR):
 City(OSWCR): SAN JOSE
 County(OSWCR): Santa Clara
 Original Source: California Department of Water Resources - OSWCR(Well Numbers); California Department of Water Resources - Well Completion Reports

| Map Key | Direction | Distance (mi) | Distance (ft) | Elevation (ft) | DB |
|----------------|------------------|----------------------|----------------------|-----------------------|-------------|
| 1 | E | 0.04 | 227.08 | 86.88 | WATER WELLS |

WCR No: WCR1998-006457 Decimal Lat(OSWCR): 37.35336

Wells and Additional Sources Detail Report

Location:

City:

County: Santa Clara

Location(OSWCR):

City(OSWCR):

County(OSWCR): Santa Clara

Original Source: California Department of Water Resources - OSWCR(Well Numbers); California Department of Water Resources - Well Completion Reports

| Map Key | Direction | Distance (mi) | Distance (ft) | Elevation (ft) | DB |
|---------|-----------|---------------|---------------|----------------|-------------|
| 1 | E | 0.04 | 227.08 | 86.88 | WATER WELLS |

WCR No: WCR2010-004015

Decimal Lat(OSWCR): 37.35336

Decimal Latitude: 37.35336

Decim Long(OSWCR): -121.86877

Decimal Longitude: -121.86877

Location: 1590 MCKEE RD

City: SAN JOSE

County: Santa Clara

Location(OSWCR): 1590 MCKEE RD

City(OSWCR): SAN JOSE

County(OSWCR): Santa Clara

Original Source: California Department of Water Resources - OSWCR(Well Numbers); California Department of Water Resources - Well Completion Reports

| Map Key | Direction | Distance (mi) | Distance (ft) | Elevation (ft) | DB |
|---------|-----------|---------------|---------------|----------------|-------------|
| 1 | E | 0.04 | 227.08 | 86.88 | WATER WELLS |

WCR No: WCR1987-008280

Decimal Lat(OSWCR): 37.35336

Decimal Latitude: 37.35336

Decim Long(OSWCR): -121.86877

Decimal Longitude: -121.86877

Location:

City: SAN JOSE

County: Santa Clara

Location(OSWCR):

City(OSWCR): SAN JOSE

County(OSWCR): Santa Clara

Original Source: California Department of Water Resources - OSWCR(Well Numbers); California Department of Water Resources - Well Completion Reports

| Map Key | Direction | Distance (mi) | Distance (ft) | Elevation (ft) | DB |
|---------|-----------|---------------|---------------|----------------|-------------|
| 1 | E | 0.04 | 227.08 | 86.88 | WATER WELLS |

WCR No: WCR2007-005719

Decimal Lat(OSWCR): 37.35336

Decimal Latitude: 37.35336

Decim Long(OSWCR): -121.86877

Decimal Longitude: -121.86877

Location: 85-87 30TH ST

City: SAN JOSE

Wells and Additional Sources Detail Report

County: Santa Clara
 Location(OSWCR): 85-87 30TH ST
 City(OSWCR): SAN JOSE
 County(OSWCR): Santa Clara
 Original Source: California Department of Water Resources - OSWCR(Well Numbers); California Department of Water Resources - Well Completion Reports

| Map Key | Direction | Distance (mi) | Distance (ft) | Elevation (ft) | DB |
|----------------|------------------|----------------------|----------------------|-----------------------|-------------|
| 1 | E | 0.04 | 227.08 | 86.88 | WATER WELLS |

WCR No: WCR2001-003912 Decimal Lat(OSWCR): 37.35336
 Decimal Latitude: 37.35336 Decim Long(OSWCR): -121.86877
 Decimal Longitude: -121.86877
 Location:
 City: SAN JOSE
 County: Santa Clara
 Location(OSWCR):
 City(OSWCR): SAN JOSE
 County(OSWCR): Santa Clara
 Original Source: California Department of Water Resources - OSWCR(Well Numbers); California Department of Water Resources - Well Completion Reports

| Map Key | Direction | Distance (mi) | Distance (ft) | Elevation (ft) | DB |
|----------------|------------------|----------------------|----------------------|-----------------------|-------------|
| 1 | E | 0.04 | 227.08 | 86.88 | WATER WELLS |

WCR No: WCR2010-006297 Decimal Lat(OSWCR): 37.35336
 Decimal Latitude: 37.35336 Decim Long(OSWCR): -121.86877
 Decimal Longitude: -121.86877
 Location: 1350 E SAN ANTONIO RD
 City: SAN JOSE
 County: Santa Clara
 Location(OSWCR): 1350 E SAN ANTONIO RD
 City(OSWCR): SAN JOSE
 County(OSWCR): Santa Clara
 Original Source: California Department of Water Resources - OSWCR(Well Numbers); California Department of Water Resources - Well Completion Reports

| Map Key | Direction | Distance (mi) | Distance (ft) | Elevation (ft) | DB |
|----------------|------------------|----------------------|----------------------|-----------------------|-------------|
| 1 | E | 0.04 | 227.08 | 86.88 | WATER WELLS |

WCR No: WCR0121637 Decimal Lat(OSWCR): 37.35336
 Decimal Latitude: 37.35336 Decim Long(OSWCR): -121.86877
 Decimal Longitude: -121.86877
 Location:
 City:
 County: Santa Clara
 Location(OSWCR):

Wells and Additional Sources Detail Report

City(OSWCR):
 County(OSWCR): Santa Clara
 Original Source: California Department of Water Resources - OSWCR(Well Numbers); California Department of Water Resources - Well Completion Reports

| Map Key | Direction | Distance (mi) | Distance (ft) | Elevation (ft) | DB |
|----------------|------------------|----------------------|----------------------|-----------------------|-------------|
| 1 | E | 0.04 | 227.08 | 86.88 | WATER WELLS |

WCR No: WCR2005-007372 Decimal Lat(OSWCR): 37.35336
 Decimal Latitude: 37.35336 Decim Long(OSWCR): -121.86877
 Decimal Longitude: -121.86877
 Location: 1256 EAST JULIAN STREET
 City: SAN JOSE
 County: Santa Clara
 Location(OSWCR): 1256 EAST JULIAN STREET
 City(OSWCR): SAN JOSE
 County(OSWCR): Santa Clara
 Original Source: California Department of Water Resources - OSWCR(Well Numbers); California Department of Water Resources - Well Completion Reports

| Map Key | Direction | Distance (mi) | Distance (ft) | Elevation (ft) | DB |
|----------------|------------------|----------------------|----------------------|-----------------------|-------------|
| 1 | E | 0.04 | 227.08 | 86.88 | WATER WELLS |

WCR No: WCR0312696 Decimal Lat(OSWCR): 37.35336
 Decimal Latitude: 37.35336 Decim Long(OSWCR): -121.86877
 Decimal Longitude: -121.86877
 Location:
 City:
 County: Santa Clara
 Location(OSWCR):
 City(OSWCR):
 County(OSWCR): Santa Clara
 Original Source: California Department of Water Resources - OSWCR(Well Numbers); California Department of Water Resources - Well Completion Reports

| Map Key | Direction | Distance (mi) | Distance (ft) | Elevation (ft) | DB |
|----------------|------------------|----------------------|----------------------|-----------------------|-------------|
| 1 | E | 0.04 | 227.08 | 86.88 | WATER WELLS |

WCR No: WCR1992-010062 Decimal Lat(OSWCR): 37.35336
 Decimal Latitude: 37.35336 Decim Long(OSWCR): -121.86877
 Decimal Longitude: -121.86877
 Location:
 City: SAN JOSE
 County: Santa Clara
 Location(OSWCR):
 City(OSWCR): SAN JOSE
 County(OSWCR): Santa Clara

Wells and Additional Sources Detail Report

Original Source: California Department of Water Resources - OSWCR(Well Numbers); California Department of Water Resources - Well Completion Reports

| Map Key | Direction | Distance (mi) | Distance (ft) | Elevation (ft) | DB |
|----------------|------------------|----------------------|----------------------|-----------------------|-------------|
| 1 | E | 0.04 | 227.08 | 86.88 | WATER WELLS |

| | | | |
|--------------------|--|---------------------|------------|
| WCR No: | WCR2015-000113 | Decimal Lat(OSWCR): | 37.35336 |
| Decimal Latitude: | 37.35336 | Decim Long(OSWCR): | -121.86877 |
| Decimal Longitude: | -121.86877 | | |
| Location: | 1655 MCKEE RD | | |
| City: | SAN JOSE | | |
| County: | Santa Clara | | |
| Location(OSWCR): | 1655 MCKEE RD | | |
| City(OSWCR): | SAN JOSE | | |
| County(OSWCR): | Santa Clara | | |
| Original Source: | California Department of Water Resources - OSWCR(Well Numbers); California Department of Water Resources - Well Completion Reports | | |

| Map Key | Direction | Distance (mi) | Distance (ft) | Elevation (ft) | DB |
|----------------|------------------|----------------------|----------------------|-----------------------|-------------|
| 1 | E | 0.04 | 227.08 | 86.88 | WATER WELLS |

| | | | |
|--------------------|--|---------------------|------------|
| WCR No: | WCR1998-005449 | Decimal Lat(OSWCR): | 37.35336 |
| Decimal Latitude: | 37.35336 | Decim Long(OSWCR): | -121.86877 |
| Decimal Longitude: | -121.86877 | | |
| Location: | | | |
| City: | SAN JOSE | | |
| County: | Santa Clara | | |
| Location(OSWCR): | | | |
| City(OSWCR): | SAN JOSE | | |
| County(OSWCR): | Santa Clara | | |
| Original Source: | California Department of Water Resources - OSWCR(Well Numbers); California Department of Water Resources - Well Completion Reports | | |

| Map Key | Direction | Distance (mi) | Distance (ft) | Elevation (ft) | DB |
|----------------|------------------|----------------------|----------------------|-----------------------|-------------|
| 1 | E | 0.04 | 227.08 | 86.88 | WATER WELLS |

| | | | |
|--------------------|--|---------------------|------------|
| WCR No: | WCR1997-003467 | Decimal Lat(OSWCR): | 37.35336 |
| Decimal Latitude: | 37.35336 | Decim Long(OSWCR): | -121.86877 |
| Decimal Longitude: | -121.86877 | | |
| Location: | | | |
| City: | SAN JOSE | | |
| County: | Santa Clara | | |
| Location(OSWCR): | | | |
| City(OSWCR): | SAN JOSE | | |
| County(OSWCR): | Santa Clara | | |
| Original Source: | California Department of Water Resources - OSWCR(Well Numbers); California Department of Water Resources - Well Completion Reports | | |

Wells and Additional Sources Detail Report

| Map Key | Direction | Distance (mi) | Distance (ft) | Elevation (ft) | DB |
|---------|-----------|---------------|---------------|----------------|-------------|
| 1 | E | 0.04 | 227.08 | 86.88 | WATER WELLS |

WCR No: WCR1987-006477 Decimal Lat(OSWCR): 37.35336
 Decimal Latitude: 37.35336 Decim Long(OSWCR): -121.86877
 Decimal Longitude: -121.86877
 Location:
 City: SAN JOSE
 County: Santa Clara
 Location(OSWCR):
 City(OSWCR): SAN JOSE
 County(OSWCR): Santa Clara
 Original Source: California Department of Water Resources - OSWCR(Well Numbers); California Department of Water Resources - Well Completion Reports

| Map Key | Direction | Distance (mi) | Distance (ft) | Elevation (ft) | DB |
|---------|-----------|---------------|---------------|----------------|-------------|
| 1 | E | 0.04 | 227.08 | 86.88 | WATER WELLS |

WCR No: WCR2006-000515 Decimal Lat(OSWCR): 37.35336
 Decimal Latitude: 37.35336 Decim Long(OSWCR): -121.86877
 Decimal Longitude: -121.86877
 Location: 1590 MCKEE ROAD
 City: SAN JOSE
 County: Santa Clara
 Location(OSWCR): 1590 MCKEE ROAD
 City(OSWCR): SAN JOSE
 County(OSWCR): Santa Clara
 Original Source: California Department of Water Resources - OSWCR(Well Numbers); California Department of Water Resources - Well Completion Reports

| Map Key | Direction | Distance (mi) | Distance (ft) | Elevation (ft) | DB |
|---------|-----------|---------------|---------------|----------------|-------------|
| 1 | E | 0.04 | 227.08 | 86.88 | WATER WELLS |

WCR No: WCR1984-002808 Decimal Lat(OSWCR): 37.35336
 Decimal Latitude: 37.35336 Decim Long(OSWCR): -121.86877
 Decimal Longitude: -121.86877
 Location:
 City: SAN JOSE
 County: Santa Clara
 Location(OSWCR):
 City(OSWCR): SAN JOSE
 County(OSWCR): Santa Clara
 Original Source: California Department of Water Resources - OSWCR(Well Numbers); California Department of Water Resources - Well Completion Reports

| Map Key | Direction | Distance (mi) | Distance (ft) | Elevation (ft) | DB |
|---------|-----------|---------------|---------------|----------------|----|
|---------|-----------|---------------|---------------|----------------|----|

Wells and Additional Sources Detail Report

1 E 0.04 227.08 86.88 WATER WELLS

WCR No: WCR1999-002406 Decimal Lat(OSWCR): 37.35336
 Decimal Latitude: 37.35336 Decim Long(OSWCR): -121.86877
 Decimal Longitude: -121.86877
 Location:
 City: SAN JOSE
 County: Santa Clara
 Location(OSWCR):
 City(OSWCR): SAN JOSE
 County(OSWCR): Santa Clara
 Original Source: California Department of Water Resources - OSWCR(Well Numbers); California Department of Water Resources - Well Completion Reports

| Map Key | Direction | Distance (mi) | Distance (ft) | Elevation (ft) | DB |
|----------------|------------------|----------------------|----------------------|-----------------------|-------------|
| 1 | E | 0.04 | 227.08 | 86.88 | WATER WELLS |

WCR No: WCR1997-004962 Decimal Lat(OSWCR): 37.35336
 Decimal Latitude: 37.35336 Decim Long(OSWCR): -121.86877
 Decimal Longitude: -121.86877
 Location:
 City: SAN JOSE
 County: Santa Clara
 Location(OSWCR):
 City(OSWCR): SAN JOSE
 County(OSWCR): Santa Clara
 Original Source: California Department of Water Resources - OSWCR(Well Numbers); California Department of Water Resources - Well Completion Reports

| Map Key | Direction | Distance (mi) | Distance (ft) | Elevation (ft) | DB |
|----------------|------------------|----------------------|----------------------|-----------------------|-------------|
| 1 | E | 0.04 | 227.08 | 86.88 | WATER WELLS |

WCR No: WCR2003-005930 Decimal Lat(OSWCR): 37.35336
 Decimal Latitude: 37.35336 Decim Long(OSWCR): -121.86877
 Decimal Longitude: -121.86877
 Location:
 City: SAN JOSE
 County: Santa Clara
 Location(OSWCR):
 City(OSWCR): SAN JOSE
 County(OSWCR): Santa Clara
 Original Source: California Department of Water Resources - OSWCR(Well Numbers); California Department of Water Resources - Well Completion Reports

| Map Key | Direction | Distance (mi) | Distance (ft) | Elevation (ft) | DB |
|----------------|------------------|----------------------|----------------------|-----------------------|-------------|
| 1 | E | 0.04 | 227.08 | 86.88 | WATER WELLS |

Wells and Additional Sources Detail Report

WCR No: WCR2015-000116 Decimal Lat(OSWCR): 37.35336
 Decimal Latitude: 37.35336 Decim Long(OSWCR): -121.86877
 Decimal Longitude: -121.86877
 Location: 1655 MCKEE RD
 City: SAN JOSE
 County: Santa Clara
 Location(OSWCR): 1655 MCKEE RD
 City(OSWCR): SAN JOSE
 County(OSWCR): Santa Clara
 Original Source: California Department of Water Resources - OSWCR(Well Numbers); California Department of Water Resources - Well Completion Reports

| Map Key | Direction | Distance (mi) | Distance (ft) | Elevation (ft) | DB |
|---------|-----------|---------------|---------------|----------------|-------------|
| 1 | E | 0.04 | 227.08 | 86.88 | WATER WELLS |

WCR No: WCR2003-005929 Decimal Lat(OSWCR): 37.35336
 Decimal Latitude: 37.35336 Decim Long(OSWCR): -121.86877
 Decimal Longitude: -121.86877
 Location:
 City: SAN JOSE
 County: Santa Clara
 Location(OSWCR):
 City(OSWCR): SAN JOSE
 County(OSWCR): Santa Clara
 Original Source: California Department of Water Resources - OSWCR(Well Numbers); California Department of Water Resources - Well Completion Reports

| Map Key | Direction | Distance (mi) | Distance (ft) | Elevation (ft) | DB |
|---------|-----------|---------------|---------------|----------------|-------------|
| 1 | E | 0.04 | 227.08 | 86.88 | WATER WELLS |

WCR No: WCR1998-003968 Decimal Lat(OSWCR): 37.35336
 Decimal Latitude: 37.35336 Decim Long(OSWCR): -121.86877
 Decimal Longitude: -121.86877
 Location:
 City: SAN JOSE
 County: Santa Clara
 Location(OSWCR):
 City(OSWCR): SAN JOSE
 County(OSWCR): Santa Clara
 Original Source: California Department of Water Resources - OSWCR(Well Numbers); California Department of Water Resources - Well Completion Reports

| Map Key | Direction | Distance (mi) | Distance (ft) | Elevation (ft) | DB |
|---------|-----------|---------------|---------------|----------------|-------------|
| 1 | E | 0.04 | 227.08 | 86.88 | WATER WELLS |

Wells and Additional Sources Detail Report

WCR No: WCR0030553 Decimal Lat(OSWCR): 37.35336
 Decimal Latitude: 37.35336 Decim Long(OSWCR): -121.86877
 Decimal Longitude: -121.86877
 Location:
 City:
 County: Santa Clara
 Location(OSWCR):
 City(OSWCR):
 County(OSWCR): Santa Clara
 Original Source: California Department of Water Resources - OSWCR(Well Numbers); California Department of Water Resources - Well Completion Reports

| Map Key | Direction | Distance (mi) | Distance (ft) | Elevation (ft) | DB |
|----------------|------------------|----------------------|----------------------|-----------------------|-------------|
| 1 | E | 0.04 | 227.08 | 86.88 | WATER WELLS |

WCR No: WCR2015-000117 Decimal Lat(OSWCR): 37.35336
 Decimal Latitude: 37.35336 Decim Long(OSWCR): -121.86877
 Decimal Longitude: -121.86877
 Location: 1655 MCKEE RD
 City: SAN JOSE
 County: Santa Clara
 Location(OSWCR): 1655 MCKEE RD
 City(OSWCR): SAN JOSE
 County(OSWCR): Santa Clara
 Original Source: California Department of Water Resources - OSWCR(Well Numbers); California Department of Water Resources - Well Completion Reports

| Map Key | Direction | Distance (mi) | Distance (ft) | Elevation (ft) | DB |
|----------------|------------------|----------------------|----------------------|-----------------------|-------------|
| 1 | E | 0.04 | 227.08 | 86.88 | WATER WELLS |

WCR No: WCR1990-006885 Decimal Lat(OSWCR): 37.35336
 Decimal Latitude: 37.35336 Decim Long(OSWCR): -121.86877
 Decimal Longitude: -121.86877
 Location:
 City: SAN JOSE
 County: Santa Clara
 Location(OSWCR):
 City(OSWCR): SAN JOSE
 County(OSWCR): Santa Clara
 Original Source: California Department of Water Resources - OSWCR(Well Numbers); California Department of Water Resources - Well Completion Reports

| Map Key | Direction | Distance (mi) | Distance (ft) | Elevation (ft) | DB |
|----------------|------------------|----------------------|----------------------|-----------------------|-------------|
| 1 | E | 0.04 | 227.08 | 86.88 | WATER WELLS |

WCR No: WCR1990-008132 Decimal Lat(OSWCR): 37.35336
 Decimal Latitude: 37.35336 Decim Long(OSWCR): -121.86877

Wells and Additional Sources Detail Report

Decimal Longitude: -121.86877
 Location:
 City: SAN JOSE
 County: Santa Clara
 Location(OSWCR):
 City(OSWCR): SAN JOSE
 County(OSWCR): Santa Clara
 Original Source: California Department of Water Resources - OSWCR(Well Numbers); California Department of Water Resources - Well Completion Reports

| Map Key | Direction | Distance (mi) | Distance (ft) | Elevation (ft) | DB |
|----------------|------------------|----------------------|----------------------|-----------------------|-------------|
| 1 | E | 0.04 | 227.08 | 86.88 | WATER WELLS |

WCR No: WCR1991-007443 Decimal Lat(OSWCR): 37.35336
 Decimal Latitude: 37.35336 Decim Long(OSWCR): -121.86877
 Decimal Longitude: -121.86877
 Location:
 City: SAN JOSE
 County: Santa Clara
 Location(OSWCR):
 City(OSWCR): SAN JOSE
 County(OSWCR): Santa Clara
 Original Source: California Department of Water Resources - OSWCR(Well Numbers); California Department of Water Resources - Well Completion Reports

| Map Key | Direction | Distance (mi) | Distance (ft) | Elevation (ft) | DB |
|----------------|------------------|----------------------|----------------------|-----------------------|-------------|
| 1 | E | 0.04 | 227.08 | 86.88 | WATER WELLS |

WCR No: WCR1986-004613 Decimal Lat(OSWCR): 37.35336
 Decimal Latitude: 37.35336 Decim Long(OSWCR): -121.86877
 Decimal Longitude: -121.86877
 Location:
 City: SAN JOSE
 County: Santa Clara
 Location(OSWCR):
 City(OSWCR): SAN JOSE
 County(OSWCR): Santa Clara
 Original Source: California Department of Water Resources - OSWCR(Well Numbers); California Department of Water Resources - Well Completion Reports

| Map Key | Direction | Distance (mi) | Distance (ft) | Elevation (ft) | DB |
|----------------|------------------|----------------------|----------------------|-----------------------|-------------|
| 1 | E | 0.04 | 227.08 | 86.88 | WATER WELLS |

WCR No: WCR0294679 Decimal Lat(OSWCR): 37.35336
 Decimal Latitude: 37.35336 Decim Long(OSWCR): -121.86877
 Decimal Longitude: -121.86877
 Location:

Wells and Additional Sources Detail Report

City:
 County: Santa Clara
 Location(OSWCR):
 City(OSWCR):
 County(OSWCR): Santa Clara
 Original Source: California Department of Water Resources - OSWCR(Well Numbers); California Department of Water Resources - Well Completion Reports

| Map Key | Direction | Distance (mi) | Distance (ft) | Elevation (ft) | DB |
|----------------|------------------|----------------------|----------------------|-----------------------|-------------|
| 1 | E | 0.04 | 227.08 | 86.88 | WATER WELLS |

WCR No: WCR1999-002214 Decimal Lat(OSWCR): 37.35336
 Decimal Latitude: 37.35336 Decim Long(OSWCR): -121.86877
 Decimal Longitude: -121.86877
 Location:
 City: SAN JOSE
 County: Santa Clara
 Location(OSWCR):
 City(OSWCR): SAN JOSE
 County(OSWCR): Santa Clara
 Original Source: California Department of Water Resources - OSWCR(Well Numbers); California Department of Water Resources - Well Completion Reports

| Map Key | Direction | Distance (mi) | Distance (ft) | Elevation (ft) | DB |
|----------------|------------------|----------------------|----------------------|-----------------------|-------------|
| 1 | E | 0.04 | 227.08 | 86.88 | WATER WELLS |

WCR No: WCR0268638 Decimal Lat(OSWCR): 37.35336
 Decimal Latitude: 37.35336 Decim Long(OSWCR): -121.86877
 Decimal Longitude: -121.86877
 Location:
 City:
 County: Santa Clara
 Location(OSWCR):
 City(OSWCR):
 County(OSWCR): Santa Clara
 Original Source: California Department of Water Resources - OSWCR(Well Numbers); California Department of Water Resources - Well Completion Reports

| Map Key | Direction | Distance (mi) | Distance (ft) | Elevation (ft) | DB |
|----------------|------------------|----------------------|----------------------|-----------------------|-------------|
| 1 | E | 0.04 | 227.08 | 86.88 | WATER WELLS |

WCR No: WCR2006-004493 Decimal Lat(OSWCR): 37.35336
 Decimal Latitude: 37.35336 Decim Long(OSWCR): -121.86877
 Decimal Longitude: -121.86877
 Location: 200 EAST SANTA CLARA STREET
 City: SAN JOSE
 County: Santa Clara

Wells and Additional Sources Detail Report

Location(OSWCR): 200 EAST SANTA CLARA STREET
 City(OSWCR): SAN JOSE
 County(OSWCR): Santa Clara
 Original Source: California Department of Water Resources - OSWCR(Well Numbers); California Department of Water Resources - Well Completion Reports

| Map Key | Direction | Distance (mi) | Distance (ft) | Elevation (ft) | DB |
|----------------|------------------|----------------------|----------------------|-----------------------|-------------|
| 1 | E | 0.04 | 227.08 | 86.88 | WATER WELLS |

WCR No: WCR0166763 Decimal Lat(OSWCR): 37.35336
 Decimal Latitude: 37.35336 Decim Long(OSWCR): -121.86877
 Decimal Longitude: -121.86877
 Location:
 City:
 County: Santa Clara
 Location(OSWCR):
 City(OSWCR):
 County(OSWCR): Santa Clara
 Original Source: California Department of Water Resources - OSWCR(Well Numbers); California Department of Water Resources - Well Completion Reports

| Map Key | Direction | Distance (mi) | Distance (ft) | Elevation (ft) | DB |
|----------------|------------------|----------------------|----------------------|-----------------------|-------------|
| 1 | E | 0.04 | 227.08 | 86.88 | WATER WELLS |

WCR No: WCR2003-004546 Decimal Lat(OSWCR): 37.35336
 Decimal Latitude: 37.35336 Decim Long(OSWCR): -121.86877
 Decimal Longitude: -121.86877
 Location:
 City: SAN JOSE
 County: Santa Clara
 Location(OSWCR):
 City(OSWCR): SAN JOSE
 County(OSWCR): Santa Clara
 Original Source: California Department of Water Resources - OSWCR(Well Numbers); California Department of Water Resources - Well Completion Reports

| Map Key | Direction | Distance (mi) | Distance (ft) | Elevation (ft) | DB |
|----------------|------------------|----------------------|----------------------|-----------------------|-------------|
| 1 | E | 0.04 | 227.08 | 86.88 | WATER WELLS |

WCR No: WCR2000-003333 Decimal Lat(OSWCR): 37.35336
 Decimal Latitude: 37.35336 Decim Long(OSWCR): -121.86877
 Decimal Longitude: -121.86877
 Location:
 City: SAN JOSE
 County: Santa Clara
 Location(OSWCR):
 City(OSWCR): SAN JOSE

Wells and Additional Sources Detail Report

County(OSWCR): Santa Clara
 Original Source: California Department of Water Resources - OSWCR(Well Numbers); California Department of Water Resources - Well Completion Reports

| Map Key | Direction | Distance (mi) | Distance (ft) | Elevation (ft) | DB |
|----------------|------------------|----------------------|----------------------|-----------------------|-------------|
| 1 | E | 0.04 | 227.08 | 86.88 | WATER WELLS |

WCR No: WCR1989-009881 Decimal Lat(OSWCR): 37.35336
 Decimal Latitude: 37.35336 Decim Long(OSWCR): -121.86877
 Decimal Longitude: -121.86877
 Location:
 City: SAN JOSE
 County: Santa Clara
 Location(OSWCR):
 City(OSWCR): SAN JOSE
 County(OSWCR): Santa Clara
 Original Source: California Department of Water Resources - OSWCR(Well Numbers); California Department of Water Resources - Well Completion Reports

| Map Key | Direction | Distance (mi) | Distance (ft) | Elevation (ft) | DB |
|----------------|------------------|----------------------|----------------------|-----------------------|-------------|
| 1 | E | 0.04 | 227.08 | 86.88 | WATER WELLS |

WCR No: WCR0137039 Decimal Lat(OSWCR): 37.35336
 Decimal Latitude: 37.35336 Decim Long(OSWCR): -121.86877
 Decimal Longitude: -121.86877
 Location: 1636 MCKEE RD
 City: SAN JOSE
 County: Santa Clara
 Location(OSWCR): 1636 MCKEE RD
 City(OSWCR): SAN JOSE
 County(OSWCR): Santa Clara
 Original Source: California Department of Water Resources - OSWCR(Well Numbers); California Department of Water Resources - Well Completion Reports

| Map Key | Direction | Distance (mi) | Distance (ft) | Elevation (ft) | DB |
|----------------|------------------|----------------------|----------------------|-----------------------|-------------|
| 1 | E | 0.04 | 227.08 | 86.88 | WATER WELLS |

WCR No: WCR0257372 Decimal Lat(OSWCR): 37.35336
 Decimal Latitude: 37.35336 Decim Long(OSWCR): -121.86877
 Decimal Longitude: -121.86877
 Location:
 City:
 County: Santa Clara
 Location(OSWCR):
 City(OSWCR):
 County(OSWCR): Santa Clara
 Original Source: California Department of Water Resources - OSWCR(Well Numbers); California Department of Water Resources - Well Completion Reports

Wells and Additional Sources Detail Report

Resources - Well Completion Reports

| Map Key | Direction | Distance (mi) | Distance (ft) | Elevation (ft) | DB |
|---------|-----------|---------------|---------------|----------------|-------------|
| 1 | E | 0.04 | 227.08 | 86.88 | WATER WELLS |

WCR No: WCR0282065 Decimal Lat(OSWCR): 37.35336
 Decimal Latitude: 37.35336 Decim Long(OSWCR): -121.86877
 Decimal Longitude: -121.86877
 Location:
 City:
 County: Santa Clara
 Location(OSWCR):
 City(OSWCR):
 County(OSWCR): Santa Clara
 Original Source: California Department of Water Resources - OSWCR(Well Numbers); California Department of Water Resources - Well Completion Reports

| Map Key | Direction | Distance (mi) | Distance (ft) | Elevation (ft) | DB |
|---------|-----------|---------------|---------------|----------------|-------------|
| 1 | E | 0.04 | 227.08 | 86.88 | WATER WELLS |

WCR No: WCR2010-004014 Decimal Lat(OSWCR): 37.35336
 Decimal Latitude: 37.35336 Decim Long(OSWCR): -121.86877
 Decimal Longitude: -121.86877
 Location: 1590 MCKEE RD
 City: SAN JOSE
 County: Santa Clara
 Location(OSWCR): 1590 MCKEE RD
 City(OSWCR): SAN JOSE
 County(OSWCR): Santa Clara
 Original Source: California Department of Water Resources - OSWCR(Well Numbers); California Department of Water Resources - Well Completion Reports

| Map Key | Direction | Distance (mi) | Distance (ft) | Elevation (ft) | DB |
|---------|-----------|---------------|---------------|----------------|-------------|
| 1 | E | 0.04 | 227.08 | 86.88 | WATER WELLS |

WCR No: WCR0102988 Decimal Lat(OSWCR): 37.35336
 Decimal Latitude: 37.35336 Decim Long(OSWCR): -121.86877
 Decimal Longitude: -121.86877
 Location:
 City:
 County: Santa Clara
 Location(OSWCR):
 City(OSWCR):
 County(OSWCR): Santa Clara
 Original Source: California Department of Water Resources - OSWCR(Well Numbers); California Department of Water Resources - Well Completion Reports

Wells and Additional Sources Detail Report

| Map Key | Direction | Distance (mi) | Distance (ft) | Elevation (ft) | DB |
|---------|-----------|---------------|---------------|----------------|-------------|
| 1 | E | 0.04 | 227.08 | 86.88 | WATER WELLS |

WCR No: WCR2010-006637 Decimal Lat(OSWCR): 37.35336
 Decimal Latitude: 37.35336 Decim Long(OSWCR): -121.86877
 Decimal Longitude: -121.86877
 Location: 1160 E SANTA CLARA ST
 City: SAN JOSE
 County: Santa Clara
 Location(OSWCR): 1160 E SANTA CLARA ST
 City(OSWCR): SAN JOSE
 County(OSWCR): Santa Clara
 Original Source: California Department of Water Resources - OSWCR(Well Numbers); California Department of Water Resources - Well Completion Reports

| Map Key | Direction | Distance (mi) | Distance (ft) | Elevation (ft) | DB |
|---------|-----------|---------------|---------------|----------------|-------------|
| 1 | E | 0.04 | 227.08 | 86.88 | WATER WELLS |

WCR No: WCR1987-003206 Decimal Lat(OSWCR): 37.35336
 Decimal Latitude: 37.35336 Decim Long(OSWCR): -121.86877
 Decimal Longitude: -121.86877
 Location:
 City: SAN JOSE
 County: Santa Clara
 Location(OSWCR):
 City(OSWCR): SAN JOSE
 County(OSWCR): Santa Clara
 Original Source: California Department of Water Resources - OSWCR(Well Numbers); California Department of Water Resources - Well Completion Reports

| Map Key | Direction | Distance (mi) | Distance (ft) | Elevation (ft) | DB |
|---------|-----------|---------------|---------------|----------------|-------------|
| 1 | E | 0.04 | 227.08 | 86.88 | WATER WELLS |

WCR No: WCR2010-003945 Decimal Lat(OSWCR): 37.35336
 Decimal Latitude: 37.35336 Decim Long(OSWCR): -121.86877
 Decimal Longitude: -121.86877
 Location: 1590 MCKEE RD
 City: SAN JOSE
 County: Santa Clara
 Location(OSWCR): 1590 MCKEE RD
 City(OSWCR): SAN JOSE
 County(OSWCR): Santa Clara
 Original Source: California Department of Water Resources - OSWCR(Well Numbers); California Department of Water Resources - Well Completion Reports

| Map Key | Direction | Distance (mi) | Distance (ft) | Elevation (ft) | DB |
|---------|-----------|---------------|---------------|----------------|----|
|---------|-----------|---------------|---------------|----------------|----|

Wells and Additional Sources Detail Report

| | | | | | |
|----------|---|------|--------|-------|-------------|
| 1 | E | 0.04 | 227.08 | 86.88 | WATER WELLS |
|----------|---|------|--------|-------|-------------|

| | | | |
|--------------------|--|---------------------|------------|
| WCR No: | WCR2015-000111 | Decimal Lat(OSWCR): | 37.35336 |
| Decimal Latitude: | 37.35336 | Decim Long(OSWCR): | -121.86877 |
| Decimal Longitude: | -121.86877 | | |
| Location: | 1655 MCKEE RD | | |
| City: | SAN JOSE | | |
| County: | Santa Clara | | |
| Location(OSWCR): | 1655 MCKEE RD | | |
| City(OSWCR): | SAN JOSE | | |
| County(OSWCR): | Santa Clara | | |
| Original Source: | California Department of Water Resources - OSWCR(Well Numbers); California Department of Water Resources - Well Completion Reports | | |

| Map Key | Direction | Distance (mi) | Distance (ft) | Elevation (ft) | DB |
|----------|-----------|---------------|---------------|----------------|-------------|
| 1 | E | 0.04 | 227.08 | 86.88 | WATER WELLS |

| | | | |
|--------------------|--|---------------------|------------|
| WCR No: | WCR0268637 | Decimal Lat(OSWCR): | 37.35336 |
| Decimal Latitude: | 37.35336 | Decim Long(OSWCR): | -121.86877 |
| Decimal Longitude: | -121.86877 | | |
| Location: | | | |
| City: | | | |
| County: | Santa Clara | | |
| Location(OSWCR): | | | |
| City(OSWCR): | | | |
| County(OSWCR): | Santa Clara | | |
| Original Source: | California Department of Water Resources - OSWCR(Well Numbers); California Department of Water Resources - Well Completion Reports | | |

| Map Key | Direction | Distance (mi) | Distance (ft) | Elevation (ft) | DB |
|----------|-----------|---------------|---------------|----------------|-------------|
| 1 | E | 0.04 | 227.08 | 86.88 | WATER WELLS |

| | | | |
|--------------------|--|---------------------|------------|
| WCR No: | WCR2003-005216 | Decimal Lat(OSWCR): | 37.35336 |
| Decimal Latitude: | 37.35336 | Decim Long(OSWCR): | -121.86877 |
| Decimal Longitude: | -121.86877 | | |
| Location: | | | |
| City: | SAN JOSE | | |
| County: | Santa Clara | | |
| Location(OSWCR): | | | |
| City(OSWCR): | SAN JOSE | | |
| County(OSWCR): | Santa Clara | | |
| Original Source: | California Department of Water Resources - OSWCR(Well Numbers); California Department of Water Resources - Well Completion Reports | | |

| Map Key | Direction | Distance (mi) | Distance (ft) | Elevation (ft) | DB |
|----------|-----------|---------------|---------------|----------------|-------------|
| 1 | E | 0.04 | 227.08 | 86.88 | WATER WELLS |

Wells and Additional Sources Detail Report

WCR No: WCR2003-004545 Decimal Lat(OSWCR): 37.35336
 Decimal Latitude: 37.35336 Decim Long(OSWCR): -121.86877
 Decimal Longitude: -121.86877
 Location:
 City: SAN JOSE
 County: Santa Clara
 Location(OSWCR):
 City(OSWCR): SAN JOSE
 County(OSWCR): Santa Clara
 Original Source: California Department of Water Resources - OSWCR(Well Numbers); California Department of Water Resources - Well Completion Reports

| Map Key | Direction | Distance (mi) | Distance (ft) | Elevation (ft) | DB |
|----------------|------------------|----------------------|----------------------|-----------------------|-------------|
| 1 | E | 0.04 | 227.08 | 86.88 | WATER WELLS |

WCR No: WCR0185429 Decimal Lat(OSWCR): 37.35336
 Decimal Latitude: 37.35336 Decim Long(OSWCR): -121.86877
 Decimal Longitude: -121.86877
 Location:
 City:
 County: Santa Clara
 Location(OSWCR):
 City(OSWCR):
 County(OSWCR): Santa Clara
 Original Source: California Department of Water Resources - OSWCR(Well Numbers); California Department of Water Resources - Well Completion Reports

| Map Key | Direction | Distance (mi) | Distance (ft) | Elevation (ft) | DB |
|----------------|------------------|----------------------|----------------------|-----------------------|-------------|
| 1 | E | 0.04 | 227.08 | 86.88 | WATER WELLS |

WCR No: WCR2005-002022 Decimal Lat(OSWCR): 37.35336
 Decimal Latitude: 37.35336 Decim Long(OSWCR): -121.86877
 Decimal Longitude: -121.86877
 Location: 25TH / E. ST JOHN
 City: SAN JOSE
 County: Santa Clara
 Location(OSWCR): 25TH / E. ST JOHN
 City(OSWCR): SAN JOSE
 County(OSWCR): Santa Clara
 Original Source: California Department of Water Resources - OSWCR(Well Numbers); California Department of Water Resources - Well Completion Reports

| Map Key | Direction | Distance (mi) | Distance (ft) | Elevation (ft) | DB |
|----------------|------------------|----------------------|----------------------|-----------------------|-------------|
| 1 | E | 0.04 | 227.08 | 86.88 | WATER WELLS |

WCR No: WCR1985-002214 Decimal Lat(OSWCR): 37.35336

Wells and Additional Sources Detail Report

Location:

City: SAN JOSE
 County: Santa Clara

Location(OSWCR):

City(OSWCR): SAN JOSE
 County(OSWCR): Santa Clara

Original Source: California Department of Water Resources - OSWCR(Well Numbers); California Department of Water Resources - Well Completion Reports

| Map Key | Direction | Distance (mi) | Distance (ft) | Elevation (ft) | DB |
|---------|-----------|---------------|---------------|----------------|-------------|
| 1 | E | 0.04 | 227.08 | 86.88 | WATER WELLS |

WCR No: WCR1985-004930

Decimal Lat(OSWCR): 37.35336

Decimal Latitude: 37.35336

Decim Long(OSWCR): -121.86877

Decimal Longitude: -121.86877

Location:

City: SAN JOSE
 County: Santa Clara

Location(OSWCR):

City(OSWCR): SAN JOSE
 County(OSWCR): Santa Clara

Original Source: California Department of Water Resources - OSWCR(Well Numbers); California Department of Water Resources - Well Completion Reports

| Map Key | Direction | Distance (mi) | Distance (ft) | Elevation (ft) | DB |
|---------|-----------|---------------|---------------|----------------|-------------|
| 1 | E | 0.04 | 227.08 | 86.88 | WATER WELLS |

WCR No: WCR2007-005721

Decimal Lat(OSWCR): 37.35336

Decimal Latitude: 37.35336

Decim Long(OSWCR): -121.86877

Decimal Longitude: -121.86877

Location:

85-87 30TH ST
 City: SAN JOSE
 County: Santa Clara

Location(OSWCR):

85-87 30TH ST
 City(OSWCR): SAN JOSE
 County(OSWCR): Santa Clara

Original Source: California Department of Water Resources - OSWCR(Well Numbers); California Department of Water Resources - Well Completion Reports

| Map Key | Direction | Distance (mi) | Distance (ft) | Elevation (ft) | DB |
|---------|-----------|---------------|---------------|----------------|-------------|
| 1 | E | 0.04 | 227.08 | 86.88 | WATER WELLS |

WCR No: WCR2001-005997

Decimal Lat(OSWCR): 37.35336

Decimal Latitude: 37.35336

Decim Long(OSWCR): -121.86877

Decimal Longitude: -121.86877

Location:

City: SAN JOSE

Wells and Additional Sources Detail Report

County: Santa Clara
 Location(OSWCR):
 City(OSWCR): SAN JOSE
 County(OSWCR): Santa Clara
 Original Source: California Department of Water Resources - OSWCR(Well Numbers); California Department of Water Resources - Well Completion Reports

| Map Key | Direction | Distance (mi) | Distance (ft) | Elevation (ft) | DB |
|----------------|------------------|----------------------|----------------------|-----------------------|-------------|
| 1 | E | 0.04 | 227.08 | 86.88 | WATER WELLS |

WCR No: WCR1998-001064 Decimal Lat(OSWCR): 37.35336
 Decimal Latitude: 37.35336 Decim Long(OSWCR): -121.86877
 Decimal Longitude: -121.86877
 Location:
 City: SAN JOSE
 County: Santa Clara
 Location(OSWCR):
 City(OSWCR): SAN JOSE
 County(OSWCR): Santa Clara
 Original Source: California Department of Water Resources - OSWCR(Well Numbers); California Department of Water Resources - Well Completion Reports

| Map Key | Direction | Distance (mi) | Distance (ft) | Elevation (ft) | DB |
|----------------|------------------|----------------------|----------------------|-----------------------|-------------|
| 1 | E | 0.04 | 227.08 | 86.88 | WATER WELLS |

WCR No: WCR0143224 Decimal Lat(OSWCR): 37.35336
 Decimal Latitude: 37.35336 Decim Long(OSWCR): -121.86877
 Decimal Longitude: -121.86877
 Location:
 City:
 County: Santa Clara
 Location(OSWCR):
 City(OSWCR):
 County(OSWCR): Santa Clara
 Original Source: California Department of Water Resources - OSWCR(Well Numbers); California Department of Water Resources - Well Completion Reports

| Map Key | Direction | Distance (mi) | Distance (ft) | Elevation (ft) | DB |
|----------------|------------------|----------------------|----------------------|-----------------------|-------------|
| 1 | E | 0.04 | 227.08 | 86.88 | WATER WELLS |

WCR No: WCR1989-009880 Decimal Lat(OSWCR): 37.35336
 Decimal Latitude: 37.35336 Decim Long(OSWCR): -121.86877
 Decimal Longitude: -121.86877
 Location:
 City: SAN JOSE
 County: Santa Clara
 Location(OSWCR):

Wells and Additional Sources Detail Report

City(OSWCR): SAN JOSE
 County(OSWCR): Santa Clara
 Original Source: California Department of Water Resources - OSWCR(Well Numbers); California Department of Water Resources - Well Completion Reports

| Map Key | Direction | Distance (mi) | Distance (ft) | Elevation (ft) | DB |
|----------------|------------------|----------------------|----------------------|-----------------------|-------------|
| 1 | E | 0.04 | 227.08 | 86.88 | WATER WELLS |

WCR No: WCR0141910 Decimal Lat(OSWCR): 37.35336
 Decimal Latitude: 37.35336 Decim Long(OSWCR): -121.86877
 Decimal Longitude: -121.86877
 Location:
 City:
 County: Santa Clara
 Location(OSWCR):
 City(OSWCR):
 County(OSWCR): Santa Clara
 Original Source: California Department of Water Resources - OSWCR(Well Numbers); California Department of Water Resources - Well Completion Reports

| Map Key | Direction | Distance (mi) | Distance (ft) | Elevation (ft) | DB |
|----------------|------------------|----------------------|----------------------|-----------------------|-------------|
| 1 | E | 0.04 | 227.08 | 86.88 | WATER WELLS |

WCR No: WCR0164885 Decimal Lat(OSWCR): 37.35336
 Decimal Latitude: 37.35336 Decim Long(OSWCR): -121.86877
 Decimal Longitude: -121.86877
 Location:
 City:
 County: Santa Clara
 Location(OSWCR):
 City(OSWCR):
 County(OSWCR): Santa Clara
 Original Source: California Department of Water Resources - OSWCR(Well Numbers); California Department of Water Resources - Well Completion Reports

| Map Key | Direction | Distance (mi) | Distance (ft) | Elevation (ft) | DB |
|----------------|------------------|----------------------|----------------------|-----------------------|-------------|
| 1 | E | 0.04 | 227.08 | 86.88 | WATER WELLS |

WCR No: WCR2007-004390 Decimal Lat(OSWCR): 37.35336
 Decimal Latitude: 37.35336 Decim Long(OSWCR): -121.86877
 Decimal Longitude: -121.86877
 Location: 961 E SANTA CLARA ST
 City: SAN JOSE
 County: Santa Clara
 Location(OSWCR): 961 E SANTA CLARA ST
 City(OSWCR): SAN JOSE
 County(OSWCR): Santa Clara

Wells and Additional Sources Detail Report

Original Source: California Department of Water Resources - OSWCR(Well Numbers); California Department of Water Resources - Well Completion Reports

| Map Key | Direction | Distance (mi) | Distance (ft) | Elevation (ft) | DB |
|----------------|------------------|----------------------|----------------------|-----------------------|-------------|
| 1 | E | 0.04 | 227.08 | 86.88 | WATER WELLS |

WCR No: WCR1998-003824 Decimal Lat(OSWCR): 37.35336
 Decimal Latitude: 37.35336 Decim Long(OSWCR): -121.86877
 Decimal Longitude: -121.86877
 Location:
 City: SAN JOSE
 County: Santa Clara
 Location(OSWCR):
 City(OSWCR): SAN JOSE
 County(OSWCR): Santa Clara
 Original Source: California Department of Water Resources - OSWCR(Well Numbers); California Department of Water Resources - Well Completion Reports

| Map Key | Direction | Distance (mi) | Distance (ft) | Elevation (ft) | DB |
|----------------|------------------|----------------------|----------------------|-----------------------|-------------|
| 1 | E | 0.04 | 227.08 | 86.88 | WATER WELLS |

WCR No: WCR1989-006086 Decimal Lat(OSWCR): 37.35336
 Decimal Latitude: 37.35336 Decim Long(OSWCR): -121.86877
 Decimal Longitude: -121.86877
 Location:
 City: SAN JOSE
 County: Santa Clara
 Location(OSWCR):
 City(OSWCR): SAN JOSE
 County(OSWCR): Santa Clara
 Original Source: California Department of Water Resources - OSWCR(Well Numbers); California Department of Water Resources - Well Completion Reports

| Map Key | Direction | Distance (mi) | Distance (ft) | Elevation (ft) | DB |
|----------------|------------------|----------------------|----------------------|-----------------------|-------------|
| 1 | E | 0.04 | 227.08 | 86.88 | WATER WELLS |

WCR No: WCR2003-003374 Decimal Lat(OSWCR): 37.35336
 Decimal Latitude: 37.35336 Decim Long(OSWCR): -121.86877
 Decimal Longitude: -121.86877
 Location: 1608 LAS PLUMAS AVENUE
 City: SAN JOSE
 County: Santa Clara
 Location(OSWCR): 1608 LAS PLUMAS AVENUE
 City(OSWCR): SAN JOSE
 County(OSWCR): Santa Clara
 Original Source: California Department of Water Resources - OSWCR(Well Numbers); California Department of Water Resources - Well Completion Reports

Wells and Additional Sources Detail Report

| Map Key | Direction | Distance (mi) | Distance (ft) | Elevation (ft) | DB |
|---------|-----------|---------------|---------------|----------------|-------------|
| 1 | E | 0.04 | 227.08 | 86.88 | WATER WELLS |

WCR No: WCR0014911 Decimal Lat(OSWCR): 37.35336
 Decimal Latitude: 37.35336 Decim Long(OSWCR): -121.86877
 Decimal Longitude: -121.86877
 Location:
 City:
 County: Santa Clara
 Location(OSWCR):
 City(OSWCR):
 County(OSWCR): Santa Clara
 Original Source: California Department of Water Resources - OSWCR(Well Numbers); California Department of Water Resources - Well Completion Reports

| Map Key | Direction | Distance (mi) | Distance (ft) | Elevation (ft) | DB |
|---------|-----------|---------------|---------------|----------------|-------------|
| 1 | E | 0.04 | 227.08 | 86.88 | WATER WELLS |

WCR No: WCR2001-007291 Decimal Lat(OSWCR): 37.35336
 Decimal Latitude: 37.35336 Decim Long(OSWCR): -121.86877
 Decimal Longitude: -121.86877
 Location:
 City: SAN JOSE
 County: Santa Clara
 Location(OSWCR):
 City(OSWCR): SAN JOSE
 County(OSWCR): Santa Clara
 Original Source: California Department of Water Resources - OSWCR(Well Numbers); California Department of Water Resources - Well Completion Reports

| Map Key | Direction | Distance (mi) | Distance (ft) | Elevation (ft) | DB |
|---------|-----------|---------------|---------------|----------------|-------------|
| 1 | E | 0.04 | 227.08 | 86.88 | WATER WELLS |

WCR No: WCR2003-002601 Decimal Lat(OSWCR): 37.35336
 Decimal Latitude: 37.35336 Decim Long(OSWCR): -121.86877
 Decimal Longitude: -121.86877
 Location:
 City: SAN JOSE
 County: Santa Clara
 Location(OSWCR):
 City(OSWCR): SAN JOSE
 County(OSWCR): Santa Clara
 Original Source: California Department of Water Resources - OSWCR(Well Numbers); California Department of Water Resources - Well Completion Reports

| Map Key | Direction | Distance (mi) | Distance (ft) | Elevation (ft) | DB |
|---------|-----------|---------------|---------------|----------------|----|
|---------|-----------|---------------|---------------|----------------|----|

Wells and Additional Sources Detail Report

1 E 0.04 227.08 86.88 WATER WELLS

WCR No: WCR0102013 Decimal Lat(OSWCR): 37.35336
 Decimal Latitude: 37.35336 Decim Long(OSWCR): -121.86877
 Decimal Longitude: -121.86877
 Location:
 City:
 County: Santa Clara
 Location(OSWCR):
 City(OSWCR):
 County(OSWCR): Santa Clara
 Original Source: California Department of Water Resources - OSWCR(Well Numbers); California Department of Water Resources - Well Completion Reports

| Map Key | Direction | Distance (mi) | Distance (ft) | Elevation (ft) | DB |
|----------------|------------------|----------------------|----------------------|-----------------------|-------------|
| 1 | E | 0.04 | 227.08 | 86.88 | WATER WELLS |

WCR No: WCR0020524 Decimal Lat(OSWCR): 37.35336
 Decimal Latitude: 37.35336 Decim Long(OSWCR): -121.86877
 Decimal Longitude: -121.86877
 Location:
 City:
 County: Santa Clara
 Location(OSWCR):
 City(OSWCR):
 County(OSWCR): Santa Clara
 Original Source: California Department of Water Resources - OSWCR(Well Numbers); California Department of Water Resources - Well Completion Reports

| Map Key | Direction | Distance (mi) | Distance (ft) | Elevation (ft) | DB |
|----------------|------------------|----------------------|----------------------|-----------------------|-------------|
| 1 | E | 0.04 | 227.08 | 86.88 | WATER WELLS |

WCR No: WCR2006-004492 Decimal Lat(OSWCR): 37.35336
 Decimal Latitude: 37.35336 Decim Long(OSWCR): -121.86877
 Decimal Longitude: -121.86877
 Location: 901 E SANTA CLARA ST
 City: SAN JOSE
 County: Santa Clara
 Location(OSWCR): 901 E SANTA CLARA ST
 City(OSWCR): SAN JOSE
 County(OSWCR): Santa Clara
 Original Source: California Department of Water Resources - OSWCR(Well Numbers); California Department of Water Resources - Well Completion Reports

| Map Key | Direction | Distance (mi) | Distance (ft) | Elevation (ft) | DB |
|----------------|------------------|----------------------|----------------------|-----------------------|-------------|
| 1 | E | 0.04 | 227.08 | 86.88 | WATER WELLS |

Wells and Additional Sources Detail Report

WCR No: WCR0185428 Decimal Lat(OSWCR): 37.35336
 Decimal Latitude: 37.35336 Decim Long(OSWCR): -121.86877
 Decimal Longitude: -121.86877
 Location:
 City:
 County: Santa Clara
 Location(OSWCR):
 City(OSWCR):
 County(OSWCR): Santa Clara
 Original Source: California Department of Water Resources - OSWCR(Well Numbers); California Department of Water Resources - Well Completion Reports

| Map Key | Direction | Distance (mi) | Distance (ft) | Elevation (ft) | DB |
|---------|-----------|---------------|---------------|----------------|-------------|
| 1 | E | 0.04 | 227.08 | 86.88 | WATER WELLS |

WCR No: WCR1998-003967 Decimal Lat(OSWCR): 37.35336
 Decimal Latitude: 37.35336 Decim Long(OSWCR): -121.86877
 Decimal Longitude: -121.86877
 Location:
 City: SAN JOSE
 County: Santa Clara
 Location(OSWCR):
 City(OSWCR): SAN JOSE
 County(OSWCR): Santa Clara
 Original Source: California Department of Water Resources - OSWCR(Well Numbers); California Department of Water Resources - Well Completion Reports

| Map Key | Direction | Distance (mi) | Distance (ft) | Elevation (ft) | DB |
|---------|-----------|---------------|---------------|----------------|-------------|
| 1 | E | 0.04 | 227.08 | 86.88 | WATER WELLS |

WCR No: WCR1997-004326 Decimal Lat(OSWCR): 37.35336
 Decimal Latitude: 37.35336 Decim Long(OSWCR): -121.86877
 Decimal Longitude: -121.86877
 Location:
 City: SAN JOSE
 County: Santa Clara
 Location(OSWCR):
 City(OSWCR): SAN JOSE
 County(OSWCR): Santa Clara
 Original Source: California Department of Water Resources - OSWCR(Well Numbers); California Department of Water Resources - Well Completion Reports

| Map Key | Direction | Distance (mi) | Distance (ft) | Elevation (ft) | DB |
|---------|-----------|---------------|---------------|----------------|-------------|
| 1 | E | 0.04 | 227.08 | 86.88 | WATER WELLS |

Wells and Additional Sources Detail Report

WCR No: WCR2010-003948 Decimal Lat(OSWCR): 37.35336
 Decimal Latitude: 37.35336 Decim Long(OSWCR): -121.86877
 Decimal Longitude: -121.86877
 Location: 1590 MCKEE RD
 City: SAN JOSE
 County: Santa Clara
 Location(OSWCR): 1590 MCKEE RD
 City(OSWCR): SAN JOSE
 County(OSWCR): Santa Clara
 Original Source: California Department of Water Resources - OSWCR(Well Numbers); California Department of Water Resources - Well Completion Reports

| Map Key | Direction | Distance (mi) | Distance (ft) | Elevation (ft) | DB |
|----------------|------------------|----------------------|----------------------|-----------------------|-------------|
| 1 | E | 0.04 | 227.08 | 86.88 | WATER WELLS |

WCR No: WCR2005-006093 Decimal Lat(OSWCR): 37.35336
 Decimal Latitude: 37.35336 Decim Long(OSWCR): -121.86877
 Decimal Longitude: -121.86877
 Location: 1598 ALUM ROCK AVE
 City: SAN JOSE
 County: Santa Clara
 Location(OSWCR): 1598 ALUM ROCK AVE
 City(OSWCR): SAN JOSE
 County(OSWCR): Santa Clara
 Original Source: California Department of Water Resources - OSWCR(Well Numbers); California Department of Water Resources - Well Completion Reports

| Map Key | Direction | Distance (mi) | Distance (ft) | Elevation (ft) | DB |
|----------------|------------------|----------------------|----------------------|-----------------------|-------------|
| 1 | E | 0.04 | 227.08 | 86.88 | WATER WELLS |

WCR No: WCR1984-002759 Decimal Lat(OSWCR): 37.35336
 Decimal Latitude: 37.35336 Decim Long(OSWCR): -121.86877
 Decimal Longitude: -121.86877
 Location:
 City: SAN JOSE
 County: Santa Clara
 Location(OSWCR):
 City(OSWCR): SAN JOSE
 County(OSWCR): Santa Clara
 Original Source: California Department of Water Resources - OSWCR(Well Numbers); California Department of Water Resources - Well Completion Reports

| Map Key | Direction | Distance (mi) | Distance (ft) | Elevation (ft) | DB |
|----------------|------------------|----------------------|----------------------|-----------------------|-------------|
| 1 | E | 0.04 | 227.08 | 86.88 | WATER WELLS |

WCR No: WCR1997-002271 Decimal Lat(OSWCR): 37.35336
 Decimal Latitude: 37.35336 Decim Long(OSWCR): -121.86877

Wells and Additional Sources Detail Report

Decimal Longitude: -121.86877
 Location:
 City: SAN JOSE
 County: Santa Clara
 Location(OSWCR):
 City(OSWCR): SAN JOSE
 County(OSWCR): Santa Clara
 Original Source: California Department of Water Resources - OSWCR(Well Numbers); California Department of Water Resources - Well Completion Reports

| Map Key | Direction | Distance (mi) | Distance (ft) | Elevation (ft) | DB |
|----------------|------------------|----------------------|----------------------|-----------------------|-------------|
| 1 | E | 0.04 | 227.08 | 86.88 | WATER WELLS |

WCR No: WCR2006-000513 Decimal Lat(OSWCR): 37.35336
 Decimal Latitude: 37.35336 Decim Long(OSWCR): -121.86877
 Decimal Longitude: -121.86877
 Location: 1590 MCKEE ROAD
 City: SAN JOSE
 County: Santa Clara
 Location(OSWCR): 1590 MCKEE ROAD
 City(OSWCR): SAN JOSE
 County(OSWCR): Santa Clara
 Original Source: California Department of Water Resources - OSWCR(Well Numbers); California Department of Water Resources - Well Completion Reports

| Map Key | Direction | Distance (mi) | Distance (ft) | Elevation (ft) | DB |
|----------------|------------------|----------------------|----------------------|-----------------------|-------------|
| 1 | E | 0.04 | 227.08 | 86.88 | WATER WELLS |

WCR No: WCR2007-007493 Decimal Lat(OSWCR): 37.35336
 Decimal Latitude: 37.35336 Decim Long(OSWCR): -121.86877
 Decimal Longitude: -121.86877
 Location: 1598 ALUM ROCK AVE
 City: SAN JOSE
 County: Santa Clara
 Location(OSWCR): 1598 ALUM ROCK AVE
 City(OSWCR): SAN JOSE
 County(OSWCR): Santa Clara
 Original Source: California Department of Water Resources - OSWCR(Well Numbers); California Department of Water Resources - Well Completion Reports

| Map Key | Direction | Distance (mi) | Distance (ft) | Elevation (ft) | DB |
|----------------|------------------|----------------------|----------------------|-----------------------|-------------|
| 1 | E | 0.04 | 227.08 | 86.88 | WATER WELLS |

WCR No: WCR0294678 Decimal Lat(OSWCR): 37.35336
 Decimal Latitude: 37.35336 Decim Long(OSWCR): -121.86877
 Decimal Longitude: -121.86877
 Location:

Wells and Additional Sources Detail Report

City:
 County: Santa Clara
 Location(OSWCR):
 City(OSWCR):
 County(OSWCR): Santa Clara
 Original Source: California Department of Water Resources - OSWCR(Well Numbers); California Department of Water Resources - Well Completion Reports

| Map Key | Direction | Distance (mi) | Distance (ft) | Elevation (ft) | DB |
|----------------|------------------|----------------------|----------------------|-----------------------|-------------|
| 1 | E | 0.04 | 227.08 | 86.88 | WATER WELLS |

WCR No: WCR1998-004650 Decimal Lat(OSWCR): 37.35336
 Decimal Latitude: 37.35336 Decim Long(OSWCR): -121.86877
 Decimal Longitude: -121.86877
 Location:
 City: SAN JOSE
 County: Santa Clara
 Location(OSWCR):
 City(OSWCR): SAN JOSE
 County(OSWCR): Santa Clara
 Original Source: California Department of Water Resources - OSWCR(Well Numbers); California Department of Water Resources - Well Completion Reports

| Map Key | Direction | Distance (mi) | Distance (ft) | Elevation (ft) | DB |
|----------------|------------------|----------------------|----------------------|-----------------------|-------------|
| 1 | E | 0.04 | 227.08 | 86.88 | WATER WELLS |

WCR No: WCR2007-006041 Decimal Lat(OSWCR): 37.35336
 Decimal Latitude: 37.35336 Decim Long(OSWCR): -121.86877
 Decimal Longitude: -121.86877
 Location: 125 N 30TH ST
 City: SAN JOSE
 County: Santa Clara
 Location(OSWCR): 125 N 30TH ST
 City(OSWCR): SAN JOSE
 County(OSWCR): Santa Clara
 Original Source: California Department of Water Resources - OSWCR(Well Numbers); California Department of Water Resources - Well Completion Reports

| Map Key | Direction | Distance (mi) | Distance (ft) | Elevation (ft) | DB |
|----------------|------------------|----------------------|----------------------|-----------------------|-------------|
| 1 | E | 0.04 | 227.08 | 86.88 | WATER WELLS |

WCR No: WCR2010-004385 Decimal Lat(OSWCR): 37.35336
 Decimal Latitude: 37.35336 Decim Long(OSWCR): -121.86877
 Decimal Longitude: -121.86877
 Location: 1350 E SAN ANTONIO RD
 City: SAN JOSE
 County: Santa Clara

Wells and Additional Sources Detail Report

Location(OSWCR): 1350 E SAN ANTONIO RD
 City(OSWCR): SAN JOSE
 County(OSWCR): Santa Clara
 Original Source: California Department of Water Resources - OSWCR(Well Numbers); California Department of Water Resources - Well Completion Reports

| Map Key | Direction | Distance (mi) | Distance (ft) | Elevation (ft) | DB |
|----------------|------------------|----------------------|----------------------|-----------------------|-------------|
| 1 | E | 0.04 | 227.08 | 86.88 | WATER WELLS |

WCR No: WCR2009-006637 Decimal Lat(OSWCR): 37.35336
 Decimal Latitude: 37.35336 Decim Long(OSWCR): -121.86877
 Decimal Longitude: -121.86877
 Location: 333 NORTH 33RD ST
 City: SAN JOSE
 County: Santa Clara
 Location(OSWCR): 333 NORTH 33RD ST
 City(OSWCR): SAN JOSE
 County(OSWCR): Santa Clara
 Original Source: California Department of Water Resources - OSWCR(Well Numbers); California Department of Water Resources - Well Completion Reports

| Map Key | Direction | Distance (mi) | Distance (ft) | Elevation (ft) | DB |
|----------------|------------------|----------------------|----------------------|-----------------------|-------------|
| 1 | E | 0.04 | 227.08 | 86.88 | WATER WELLS |

WCR No: WCR2009-006453 Decimal Lat(OSWCR): 37.35336
 Decimal Latitude: 37.35336 Decim Long(OSWCR): -121.86877
 Decimal Longitude: -121.86877
 Location: 1598 ALUM ROCK AVE
 City: SAN JOSE
 County: Santa Clara
 Location(OSWCR): 1598 ALUM ROCK AVE
 City(OSWCR): SAN JOSE
 County(OSWCR): Santa Clara
 Original Source: California Department of Water Resources - OSWCR(Well Numbers); California Department of Water Resources - Well Completion Reports

| Map Key | Direction | Distance (mi) | Distance (ft) | Elevation (ft) | DB |
|----------------|------------------|----------------------|----------------------|-----------------------|-------------|
| 1 | E | 0.04 | 227.08 | 86.88 | WATER WELLS |

WCR No: WCR2010-004009 Decimal Lat(OSWCR): 37.35336
 Decimal Latitude: 37.35336 Decim Long(OSWCR): -121.86877
 Decimal Longitude: -121.86877
 Location: 1590 MCKEE RD
 City: SAN JOSE
 County: Santa Clara
 Location(OSWCR): 1590 MCKEE RD
 City(OSWCR): SAN JOSE

Wells and Additional Sources Detail Report

County(OSWCR): Santa Clara
 Original Source: California Department of Water Resources - OSWCR(Well Numbers); California Department of Water Resources - Well Completion Reports

| Map Key | Direction | Distance (mi) | Distance (ft) | Elevation (ft) | DB |
|---------|-----------|---------------|---------------|----------------|-------------|
| 1 | E | 0.04 | 227.08 | 86.88 | WATER WELLS |

WCR No: WCR1998-001065 Decimal Lat(OSWCR): 37.35336
 Decimal Latitude: 37.35336 Decim Long(OSWCR): -121.86877
 Decimal Longitude: -121.86877
 Location:
 City: SAN JOSE
 County: Santa Clara
 Location(OSWCR):
 City(OSWCR): SAN JOSE
 County(OSWCR): Santa Clara
 Original Source: California Department of Water Resources - OSWCR(Well Numbers); California Department of Water Resources - Well Completion Reports

| Map Key | Direction | Distance (mi) | Distance (ft) | Elevation (ft) | DB |
|---------|-----------|---------------|---------------|----------------|-------------|
| 1 | E | 0.04 | 227.08 | 86.88 | WATER WELLS |

WCR No: WCR2006-004494 Decimal Lat(OSWCR): 37.35336
 Decimal Latitude: 37.35336 Decim Long(OSWCR): -121.86877
 Decimal Longitude: -121.86877
 Location: 910 EAST SANTA CLARA STREET
 City: SAN JOSE
 County: Santa Clara
 Location(OSWCR): 910 EAST SANTA CLARA STREET
 City(OSWCR): SAN JOSE
 County(OSWCR): Santa Clara
 Original Source: California Department of Water Resources - OSWCR(Well Numbers); California Department of Water Resources - Well Completion Reports

| Map Key | Direction | Distance (mi) | Distance (ft) | Elevation (ft) | DB |
|---------|-----------|---------------|---------------|----------------|-------------|
| 1 | E | 0.04 | 227.08 | 86.88 | WATER WELLS |

WCR No: WCR2002-006782 Decimal Lat(OSWCR): 37.35336
 Decimal Latitude: 37.35336 Decim Long(OSWCR): -121.86877
 Decimal Longitude: -121.86877
 Location:
 City: SAN JOSE
 County: Santa Clara
 Location(OSWCR):
 City(OSWCR): SAN JOSE
 County(OSWCR): Santa Clara
 Original Source: California Department of Water Resources - OSWCR(Well Numbers); California Department of Water Resources - Well Completion Reports

Wells and Additional Sources Detail Report

Resources - Well Completion Reports

| Map Key | Direction | Distance (mi) | Distance (ft) | Elevation (ft) | DB |
|---------|-----------|---------------|---------------|----------------|-------------|
| 1 | E | 0.04 | 227.08 | 86.88 | WATER WELLS |

WCR No: WCR0111917 Decimal Lat(OSWCR): 37.35336
 Decimal Latitude: 37.35336 Decim Long(OSWCR): -121.86877
 Decimal Longitude: -121.86877
 Location:
 City: SAN JOSE
 County: Santa Clara
 Location(OSWCR):
 City(OSWCR): SAN JOSE
 County(OSWCR): Santa Clara
 Original Source: California Department of Water Resources - OSWCR(Well Numbers); California Department of Water Resources - Well Completion Reports

| Map Key | Direction | Distance (mi) | Distance (ft) | Elevation (ft) | DB |
|---------|-----------|---------------|---------------|----------------|-------------|
| 1 | E | 0.04 | 227.08 | 86.88 | WATER WELLS |

WCR No: WCR1990-009075 Decimal Lat(OSWCR): 37.35336
 Decimal Latitude: 37.35336 Decim Long(OSWCR): -121.86877
 Decimal Longitude: -121.86877
 Location:
 City: SAN JOSE
 County: Santa Clara
 Location(OSWCR):
 City(OSWCR): SAN JOSE
 County(OSWCR): Santa Clara
 Original Source: California Department of Water Resources - OSWCR(Well Numbers); California Department of Water Resources - Well Completion Reports

| Map Key | Direction | Distance (mi) | Distance (ft) | Elevation (ft) | DB |
|---------|-----------|---------------|---------------|----------------|-------------|
| 1 | E | 0.04 | 227.08 | 86.88 | WATER WELLS |

WCR No: WCR1992-010064 Decimal Lat(OSWCR): 37.35336
 Decimal Latitude: 37.35336 Decim Long(OSWCR): -121.86877
 Decimal Longitude: -121.86877
 Location:
 City: SAN JOSE
 County: Santa Clara
 Location(OSWCR):
 City(OSWCR): SAN JOSE
 County(OSWCR): Santa Clara
 Original Source: California Department of Water Resources - OSWCR(Well Numbers); California Department of Water Resources - Well Completion Reports

Wells and Additional Sources Detail Report

| Map Key | Direction | Distance (mi) | Distance (ft) | Elevation (ft) | DB |
|---------|-----------|---------------|---------------|----------------|-------------|
| 1 | E | 0.04 | 227.08 | 86.88 | WATER WELLS |

WCR No: WCR1991-007441 Decimal Lat(OSWCR): 37.35336
 Decimal Latitude: 37.35336 Decim Long(OSWCR): -121.86877
 Decimal Longitude: -121.86877
 Location:
 City: SAN JOSE
 County: Santa Clara
 Location(OSWCR):
 City(OSWCR): SAN JOSE
 County(OSWCR): Santa Clara
 Original Source: California Department of Water Resources - OSWCR(Well Numbers); California Department of Water Resources - Well Completion Reports

| Map Key | Direction | Distance (mi) | Distance (ft) | Elevation (ft) | DB |
|---------|-----------|---------------|---------------|----------------|-------------|
| 1 | E | 0.04 | 227.08 | 86.88 | WATER WELLS |

WCR No: WCR0200133 Decimal Lat(OSWCR): 37.35336
 Decimal Latitude: 37.35336 Decim Long(OSWCR): -121.86877
 Decimal Longitude: -121.86877
 Location:
 City:
 County: Santa Clara
 Location(OSWCR):
 City(OSWCR):
 County(OSWCR): Santa Clara
 Original Source: California Department of Water Resources - OSWCR(Well Numbers); California Department of Water Resources - Well Completion Reports

| Map Key | Direction | Distance (mi) | Distance (ft) | Elevation (ft) | DB |
|---------|-----------|---------------|---------------|----------------|-------------|
| 1 | E | 0.04 | 227.08 | 86.88 | WATER WELLS |

WCR No: WCR2010-006638 Decimal Lat(OSWCR): 37.35336
 Decimal Latitude: 37.35336 Decim Long(OSWCR): -121.86877
 Decimal Longitude: -121.86877
 Location: 1160 E SANTA CLARA ST
 City: SAN JOSE
 County: Santa Clara
 Location(OSWCR): 1160 E SANTA CLARA ST
 City(OSWCR): SAN JOSE
 County(OSWCR): Santa Clara
 Original Source: California Department of Water Resources - OSWCR(Well Numbers); California Department of Water Resources - Well Completion Reports

| Map Key | Direction | Distance (mi) | Distance (ft) | Elevation (ft) | DB |
|---------|-----------|---------------|---------------|----------------|----|
|---------|-----------|---------------|---------------|----------------|----|

Wells and Additional Sources Detail Report

| | | | | | |
|----------|---|------|--------|-------|-------------|
| 1 | E | 0.04 | 227.08 | 86.88 | WATER WELLS |
|----------|---|------|--------|-------|-------------|

| | | | |
|--------------------|--|---------------------|------------|
| WCR No: | WCR1997-002931 | Decimal Lat(OSWCR): | 37.35336 |
| Decimal Latitude: | 37.35336 | Decim Long(OSWCR): | -121.86877 |
| Decimal Longitude: | -121.86877 | | |
| Location: | | | |
| City: | SAN JOSE | | |
| County: | Santa Clara | | |
| Location(OSWCR): | | | |
| City(OSWCR): | SAN JOSE | | |
| County(OSWCR): | Santa Clara | | |
| Original Source: | California Department of Water Resources - OSWCR(Well Numbers); California Department of Water Resources - Well Completion Reports | | |

| Map Key | Direction | Distance (mi) | Distance (ft) | Elevation (ft) | DB |
|----------|-----------|---------------|---------------|----------------|-------------|
| 1 | E | 0.04 | 227.08 | 86.88 | WATER WELLS |

| | | | |
|--------------------|--|---------------------|------------|
| WCR No: | WCR1983-003391 | Decimal Lat(OSWCR): | 37.35336 |
| Decimal Latitude: | 37.35336 | Decim Long(OSWCR): | -121.86877 |
| Decimal Longitude: | -121.86877 | | |
| Location: | | | |
| City: | SAN JOSE | | |
| County: | Santa Clara | | |
| Location(OSWCR): | | | |
| City(OSWCR): | SAN JOSE | | |
| County(OSWCR): | Santa Clara | | |
| Original Source: | California Department of Water Resources - OSWCR(Well Numbers); California Department of Water Resources - Well Completion Reports | | |

| Map Key | Direction | Distance (mi) | Distance (ft) | Elevation (ft) | DB |
|----------|-----------|---------------|---------------|----------------|-------------|
| 1 | E | 0.04 | 227.08 | 86.88 | WATER WELLS |

| | | | |
|--------------------|--|---------------------|------------|
| WCR No: | WCR1983-003393 | Decimal Lat(OSWCR): | 37.35336 |
| Decimal Latitude: | 37.35336 | Decim Long(OSWCR): | -121.86877 |
| Decimal Longitude: | -121.86877 | | |
| Location: | | | |
| City: | SAN JOSE | | |
| County: | Santa Clara | | |
| Location(OSWCR): | | | |
| City(OSWCR): | SAN JOSE | | |
| County(OSWCR): | Santa Clara | | |
| Original Source: | California Department of Water Resources - OSWCR(Well Numbers); California Department of Water Resources - Well Completion Reports | | |

| Map Key | Direction | Distance (mi) | Distance (ft) | Elevation (ft) | DB |
|----------|-----------|---------------|---------------|----------------|-------------|
| 1 | E | 0.04 | 227.08 | 86.88 | WATER WELLS |

Wells and Additional Sources Detail Report

WCR No: WCR0256271 Decimal Lat(OSWCR): 37.35336
 Decimal Latitude: 37.35336 Decim Long(OSWCR): -121.86877
 Decimal Longitude: -121.86877
 Location:
 City:
 County: Santa Clara
 Location(OSWCR):
 City(OSWCR):
 County(OSWCR): Santa Clara
 Original Source: California Department of Water Resources - OSWCR(Well Numbers); California Department of Water Resources - Well Completion Reports

| Map Key | Direction | Distance (mi) | Distance (ft) | Elevation (ft) | DB |
|----------------|------------------|----------------------|----------------------|-----------------------|-------------|
| 1 | E | 0.04 | 227.08 | 86.88 | WATER WELLS |

WCR No: WCR2000-003334 Decimal Lat(OSWCR): 37.35336
 Decimal Latitude: 37.35336 Decim Long(OSWCR): -121.86877
 Decimal Longitude: -121.86877
 Location:
 City: SAN JOSE
 County: Santa Clara
 Location(OSWCR):
 City(OSWCR): SAN JOSE
 County(OSWCR): Santa Clara
 Original Source: California Department of Water Resources - OSWCR(Well Numbers); California Department of Water Resources - Well Completion Reports

| Map Key | Direction | Distance (mi) | Distance (ft) | Elevation (ft) | DB |
|----------------|------------------|----------------------|----------------------|-----------------------|-------------|
| 1 | E | 0.04 | 227.08 | 86.88 | WATER WELLS |

WCR No: WCR2010-004010 Decimal Lat(OSWCR): 37.35336
 Decimal Latitude: 37.35336 Decim Long(OSWCR): -121.86877
 Decimal Longitude: -121.86877
 Location: 1590 MCKEE RD
 City: SAN JOSE
 County: Santa Clara
 Location(OSWCR): 1590 MCKEE RD
 City(OSWCR): SAN JOSE
 County(OSWCR): Santa Clara
 Original Source: California Department of Water Resources - OSWCR(Well Numbers); California Department of Water Resources - Well Completion Reports

| Map Key | Direction | Distance (mi) | Distance (ft) | Elevation (ft) | DB |
|----------------|------------------|----------------------|----------------------|-----------------------|-------------|
| 1 | E | 0.04 | 227.08 | 86.88 | WATER WELLS |

WCR No: WCR2005-007373 Decimal Lat(OSWCR): 37.35336

Wells and Additional Sources Detail Report

Location:

City:

County: Santa Clara

Location(OSWCR):

City(OSWCR):

County(OSWCR): Santa Clara

Original Source: California Department of Water Resources - OSWCR(Well Numbers); California Department of Water Resources - Well Completion Reports

| Map Key | Direction | Distance (mi) | Distance (ft) | Elevation (ft) | DB |
|---------|-----------|---------------|---------------|----------------|-------------|
| 1 | E | 0.04 | 227.08 | 86.88 | WATER WELLS |

WCR No: WCR0239566

Decimal Lat(OSWCR): 37.35336

Decimal Latitude: 37.35336

Decim Long(OSWCR): -121.86877

Decimal Longitude: -121.86877

Location:

City:

County: Santa Clara

Location(OSWCR):

City(OSWCR):

County(OSWCR): Santa Clara

Original Source: California Department of Water Resources - OSWCR(Well Numbers); California Department of Water Resources - Well Completion Reports

| Map Key | Direction | Distance (mi) | Distance (ft) | Elevation (ft) | DB |
|---------|-----------|---------------|---------------|----------------|-------------|
| 2 | S | 0.09 | 499.04 | 91.91 | WATER WELLS |

WCR No: WCR2005-016863

Decimal Lat(OSWCR): 37.351944

Decimal Latitude: 37.351944

Decim Long(OSWCR): -121.869722

Decimal Longitude: -121.869722

Location: 1256 E JULIAN

City: SAN JOSE

County: Santa Clara

Location(OSWCR): 1256 E JULIAN

City(OSWCR): SAN JOSE

County(OSWCR): Santa Clara

Original Source: California Department of Water Resources - OSWCR(Well Numbers); California Department of Water Resources - Well Completion Reports

| Map Key | Direction | Distance (mi) | Distance (ft) | Elevation (ft) | DB |
|---------|-----------|---------------|---------------|----------------|-------------|
| 2 | S | 0.09 | 499.04 | 91.91 | WATER WELLS |

WCR No: WCR2005-002164

Decimal Lat(OSWCR): 37.3519444

Decimal Latitude: 37.3519444

Decim Long(OSWCR): -121.8697222

Decimal Longitude: -121.8697222

Location: 1256 E JULIAN

City: SAN JOSE

Wells and Additional Sources Detail Report

County: Santa Clara
 Location(OSWCR): 1256 E JULIAN
 City(OSWCR): SAN JOSE
 County(OSWCR): Santa Clara
 Original Source: California Department of Water Resources - OSWCR(Well Numbers); California Department of Water Resources - Well Completion Reports

| Map Key | Direction | Distance (mi) | Distance (ft) | Elevation (ft) | DB |
|----------------|------------------|----------------------|----------------------|-----------------------|-------------|
| 3 | ENE | 0.24 | 1,283.66 | 90.03 | WATER WELLS |

WCR No: WCR2006-013808 Decimal Lat(OSWCR): 37.354444
 Decimal Latitude: 37.354444 Decim Long(OSWCR): -121.865278
 Decimal Longitude: -121.865278
 Location: XXX
 City: SAN JOSE
 County: Santa Clara
 Location(OSWCR): XXX
 City(OSWCR): SAN JOSE
 County(OSWCR): Santa Clara
 Original Source: California Department of Water Resources - OSWCR(Well Numbers); California Department of Water Resources - Well Completion Reports

| Map Key | Direction | Distance (mi) | Distance (ft) | Elevation (ft) | DB |
|----------------|------------------|----------------------|----------------------|-----------------------|-------------|
| 4 | W | 0.28 | 1,459.22 | 89.97 | WATER WELLS |

WCR No: WCR2005-001657 Decimal Lat(OSWCR):
 Decimal Latitude: Decim Long(OSWCR):
 Decimal Longitude:
 Location: 426 TERRACE DRIVE
 City: SAN JOSE
 County: Santa Clara
 Location(OSWCR): 426 TERRACE DRIVE
 City(OSWCR): SAN JOSE
 County(OSWCR): Santa Clara
 Original Source: California Department of Water Resources - OSWCR(Well Numbers); California Department of Water Resources - Well Completion Reports

| Map Key | Direction | Distance (mi) | Distance (ft) | Elevation (ft) | DB |
|----------------|------------------|----------------------|----------------------|-----------------------|-------------|
| 5 | ENE | 0.29 | 1,541.67 | 90.76 | WATER WELLS |

WCR No: WCR2020-013408 Decimal Lat(OSWCR): 37.355512
 Decimal Latitude: 37.355512 Decim Long(OSWCR): -121.8648672
 Decimal Longitude: -121.8648672
 Location: 1590 McKee RD
 City: San Jose
 County: Santa Clara
 Location(OSWCR): 1590 McKee RD

Wells and Additional Sources Detail Report

City(OSWCR): San Jose
 County(OSWCR): Santa Clara
 Original Source: California Department of Water Resources - OSWCR(Well Numbers); California Department of Water Resources - Well Completion Reports

| Map Key | Direction | Distance (mi) | Distance (ft) | Elevation (ft) | DB |
|----------------|------------------|----------------------|----------------------|-----------------------|-------------|
| 6 | ENE | 0.31 | 1,610.74 | 87.47 | WATER WELLS |

WCR No: WCR2020-013456 Decimal Lat(OSWCR): 37.355732852
 Decimal Latitude: 37.355732852 Decim Long(OSWCR): -121.864750271
 Decimal Longitude: -121.864750271
 Location: 333 N. 33rd ST
 City: San Jose
 County: Santa Clara
 Location(OSWCR): 333 N. 33rd ST
 City(OSWCR): San Jose
 County(OSWCR): Santa Clara
 Original Source: California Department of Water Resources - OSWCR(Well Numbers); California Department of Water Resources - Well Completion Reports

| Map Key | Direction | Distance (mi) | Distance (ft) | Elevation (ft) | DB |
|----------------|------------------|----------------------|----------------------|-----------------------|-------------|
| 7 | ENE | 0.31 | 1,620.47 | 89.22 | WATER WELLS |

WCR No: WCR2020-013457 Decimal Lat(OSWCR): 37.355574228
 Decimal Latitude: 37.355574228 Decim Long(OSWCR): -121.864601375
 Decimal Longitude: -121.864601375
 Location: 333 N. 33rd ST
 City: San Jose
 County: Santa Clara
 Location(OSWCR): 333 N. 33rd ST
 City(OSWCR): San Jose
 County(OSWCR): Santa Clara
 Original Source: California Department of Water Resources - OSWCR(Well Numbers); California Department of Water Resources - Well Completion Reports

| Map Key | Direction | Distance (mi) | Distance (ft) | Elevation (ft) | DB |
|----------------|------------------|----------------------|----------------------|-----------------------|-------------|
| 8 | ENE | 0.31 | 1,623.67 | 90.08 | WATER WELLS |

WCR No: WCR2020-013459 Decimal Lat(OSWCR): 37.3554158
 Decimal Latitude: 37.3554158 Decim Long(OSWCR): -121.8644894
 Decimal Longitude: -121.8644894
 Location: 1570 McKee RD
 City: San Jose
 County: Santa Clara
 Location(OSWCR): 1570 McKee RD
 City(OSWCR): San Jose
 County(OSWCR): Santa Clara

Wells and Additional Sources Detail Report

Original Source: California Department of Water Resources - OSWCR(Well Numbers); California Department of Water Resources - Well Completion Reports

| Map Key | Direction | Distance (mi) | Distance (ft) | Elevation (ft) | DB |
|----------------|------------------|----------------------|----------------------|-----------------------|-------------|
| 9 | ENE | 0.31 | 1,656.97 | 88.63 | WATER WELLS |

| | | | |
|--------------------|--|---------------------|----------------|
| WCR No: | WCR2020-013462 | Decimal Lat(OSWCR): | 37.355322809 |
| Decimal Latitude: | 37.355322809 | Decim Long(OSWCR): | -121.864310118 |
| Decimal Longitude: | -121.864310118 | | |
| Location: | 1570 McKee RD | | |
| City: | San Jose | | |
| County: | Santa Clara | | |
| Location(OSWCR): | 1570 McKee RD | | |
| City(OSWCR): | San Jose | | |
| County(OSWCR): | Santa Clara | | |
| Original Source: | California Department of Water Resources - OSWCR(Well Numbers); California Department of Water Resources - Well Completion Reports | | |

| Map Key | Direction | Distance (mi) | Distance (ft) | Elevation (ft) | DB |
|----------------|------------------|----------------------|----------------------|-----------------------|-------------|
| 10 | ENE | 0.33 | 1,719.89 | 88.24 | WATER WELLS |

| | | | |
|--------------------|--|---------------------|--------------|
| WCR No: | WCR2020-013472 | Decimal Lat(OSWCR): | 37.3555756 |
| Decimal Latitude: | 37.3555756 | Decim Long(OSWCR): | -121.8642184 |
| Decimal Longitude: | -121.8642184 | | |
| Location: | 1590 McKee RD | | |
| City: | San Jose | | |
| County: | Santa Clara | | |
| Location(OSWCR): | 1590 McKee RD | | |
| City(OSWCR): | San Jose | | |
| County(OSWCR): | Santa Clara | | |
| Original Source: | California Department of Water Resources - OSWCR(Well Numbers); California Department of Water Resources - Well Completion Reports | | |

| Map Key | Direction | Distance (mi) | Distance (ft) | Elevation (ft) | DB |
|----------------|------------------|----------------------|----------------------|-----------------------|-------------|
| 11 | ENE | 0.33 | 1,720.12 | 88.24 | WATER WELLS |

| | | | |
|--------------------|--|---------------------|--------------|
| WCR No: | WCR2020-013479 | Decimal Lat(OSWCR): | 37.355561 |
| Decimal Latitude: | 37.355561 | Decim Long(OSWCR): | -121.8642086 |
| Decimal Longitude: | -121.8642086 | | |
| Location: | 1590 McKee RD | | |
| City: | San Jose | | |
| County: | Santa Clara | | |
| Location(OSWCR): | 1590 McKee RD | | |
| City(OSWCR): | San Jose | | |
| County(OSWCR): | Santa Clara | | |
| Original Source: | California Department of Water Resources - OSWCR(Well Numbers); California Department of Water Resources - Well Completion Reports | | |

Wells and Additional Sources Detail Report

| Map Key | Direction | Distance (mi) | Distance (ft) | Elevation (ft) | DB |
|----------------|------------------|----------------------|----------------------|-----------------------|-------------|
| 12 | ENE | 0.33 | 1,728.88 | 88.24 | WATER WELLS |

| | | | |
|--------------------|--|---------------------|--------------|
| WCR No: | WCR2020-013468 | Decimal Lat(OSWCR): | 37.3555765 |
| Decimal Latitude: | 37.3555765 | Decim Long(OSWCR): | -121.8641845 |
| Decimal Longitude: | -121.8641845 | | |
| Location: | 1590 McKee RD | | |
| City: | San Jose | | |
| County: | Santa Clara | | |
| Location(OSWCR): | 1590 McKee RD | | |
| City(OSWCR): | San Jose | | |
| County(OSWCR): | Santa Clara | | |
| Original Source: | California Department of Water Resources - OSWCR(Well Numbers); California Department of Water Resources - Well Completion Reports | | |

| Map Key | Direction | Distance (mi) | Distance (ft) | Elevation (ft) | DB |
|----------------|------------------|----------------------|----------------------|-----------------------|-------------|
| 13 | ENE | 0.33 | 1,743.53 | 87.39 | WATER WELLS |

| | | | |
|--------------------|--|---------------------|--------------|
| WCR No: | WCR2020-013428 | Decimal Lat(OSWCR): | 37.3555443 |
| Decimal Latitude: | 37.3555443 | Decim Long(OSWCR): | -121.8641092 |
| Decimal Longitude: | -121.8641092 | | |
| Location: | 1590 McKee RD | | |
| City: | San Jose | | |
| County: | Santa Clara | | |
| Location(OSWCR): | 1590 McKee RD | | |
| City(OSWCR): | San Jose | | |
| County(OSWCR): | Santa Clara | | |
| Original Source: | California Department of Water Resources - OSWCR(Well Numbers); California Department of Water Resources - Well Completion Reports | | |

| Map Key | Direction | Distance (mi) | Distance (ft) | Elevation (ft) | DB |
|----------------|------------------|----------------------|----------------------|-----------------------|-------------|
| 14 | ENE | 0.33 | 1,744.33 | 86.90 | WATER WELLS |

| | | | |
|--------------------|--|---------------------|--------------|
| WCR No: | WCR2020-013418 | Decimal Lat(OSWCR): | 37.3553657 |
| Decimal Latitude: | 37.3553657 | Decim Long(OSWCR): | -121.8640059 |
| Decimal Longitude: | -121.8640059 | | |
| Location: | 1590 McKee RD | | |
| City: | San Jose | | |
| County: | Santa Clara | | |
| Location(OSWCR): | 1590 McKee RD | | |
| City(OSWCR): | San Jose | | |
| County(OSWCR): | Santa Clara | | |
| Original Source: | California Department of Water Resources - OSWCR(Well Numbers); California Department of Water Resources - Well Completion Reports | | |

| Map Key | Direction | Distance (mi) | Distance (ft) | Elevation (ft) | DB |
|----------------|------------------|----------------------|----------------------|-----------------------|-----------|
|----------------|------------------|----------------------|----------------------|-----------------------|-----------|

Wells and Additional Sources Detail Report

15 ENE 0.33 1,748.94 88.13 WATER WELLS

WCR No: WCR2020-013427 Decimal Lat(OSWCR): 37.3555666
 Decimal Latitude: 37.3555666 Decim Long(OSWCR): -121.8641019
 Decimal Longitude: -121.8641019
 Location: 1590 McKee RD
 City: San Jose
 County: Santa Clara
 Location(OSWCR): 1590 McKee RD
 City(OSWCR): San Jose
 County(OSWCR): Santa Clara
 Original Source: California Department of Water Resources - OSWCR(Well Numbers); California Department of Water Resources - Well Completion Reports

Map Key Direction Distance (mi) Distance (ft) Elevation (ft) DB

16 ENE 0.33 1,751.59 88.31 WATER WELLS

WCR No: WCR2020-013454 Decimal Lat(OSWCR): 37.3557803
 Decimal Latitude: 37.3557803 Decim Long(OSWCR): -121.8642277
 Decimal Longitude: -121.8642277
 Location: 333 N. 33rd ST
 City: San Jose
 County: Santa Clara
 Location(OSWCR): 333 N. 33rd ST
 City(OSWCR): San Jose
 County(OSWCR): Santa Clara
 Original Source: California Department of Water Resources - OSWCR(Well Numbers); California Department of Water Resources - Well Completion Reports

Map Key Direction Distance (mi) Distance (ft) Elevation (ft) DB

17 ENE 0.33 1,761.78 88.16 WATER WELLS

WCR No: WCR2020-013482 Decimal Lat(OSWCR): 37.3555302
 Decimal Latitude: 37.3555302 Decim Long(OSWCR): -121.8640316
 Decimal Longitude: -121.8640316
 Location: 1590 McKee RD
 City: San Jose
 County: Santa Clara
 Location(OSWCR): 1590 McKee RD
 City(OSWCR): San Jose
 County(OSWCR): Santa Clara
 Original Source: California Department of Water Resources - OSWCR(Well Numbers); California Department of Water Resources - Well Completion Reports

Map Key Direction Distance (mi) Distance (ft) Elevation (ft) DB

18 ENE 0.34 1,786.15 88.59 WATER WELLS

Wells and Additional Sources Detail Report

WCR No: WCR2020-013476 Decimal Lat(OSWCR): 37.355540102
 Decimal Latitude: 37.355540102 Decim Long(OSWCR): -121.863944983
 Decimal Longitude: -121.863944983
 Location: 1590 McKee RD
 City: San Jose
 County: Santa Clara
 Location(OSWCR): 1590 McKee RD
 City(OSWCR): San Jose
 County(OSWCR): Santa Clara
 Original Source: California Department of Water Resources - OSWCR(Well Numbers); California Department of Water Resources - Well Completion Reports

| Map Key | Direction | Distance (mi) | Distance (ft) | Elevation (ft) | DB |
|----------------|------------------|----------------------|----------------------|-----------------------|-------------|
| 19 | N | 0.34 | 1,779.07 | 86.90 | WATER WELLS |

WCR No: WCR2021-005311 Decimal Lat(OSWCR): 37.3585851
 Decimal Latitude: 37.3585851 Decim Long(OSWCR): -121.8694351
 Decimal Longitude: -121.8694351
 Location: 1590 Las Plumas AVE
 City: San Jose
 County: Santa Clara
 Location(OSWCR): 1590 Las Plumas AVE
 City(OSWCR): San Jose
 County(OSWCR): Santa Clara
 Original Source: California Department of Water Resources - OSWCR(Well Numbers); California Department of Water Resources - Well Completion Reports

| Map Key | Direction | Distance (mi) | Distance (ft) | Elevation (ft) | DB |
|----------------|------------------|----------------------|----------------------|-----------------------|-------------|
| 20 | N | 0.34 | 1,787.36 | 87.22 | WATER WELLS |

WCR No: WCR2014-014185 Decimal Lat(OSWCR): 37.358611
 Decimal Latitude: 37.358611 Decim Long(OSWCR): -121.87
 Decimal Longitude: -121.87
 Location: 1550 LAS PLUMAS AVENUE
 City: SAN JOSE
 County: Santa Clara
 Location(OSWCR): 1550 LAS PLUMAS AVENUE
 City(OSWCR): SAN JOSE
 County(OSWCR): Santa Clara
 Original Source: California Department of Water Resources - OSWCR(Well Numbers); California Department of Water Resources - Well Completion Reports

| Map Key | Direction | Distance (mi) | Distance (ft) | Elevation (ft) | DB |
|----------------|------------------|----------------------|----------------------|-----------------------|-------------|
| 21 | ENE | 0.34 | 1,810.22 | 88.66 | WATER WELLS |

Wells and Additional Sources Detail Report

| | | | |
|--------------------|--|---------------------|--------------|
| WCR No: | WCR2020-013374 | Decimal Lat(OSWCR): | 37.3556767 |
| Decimal Latitude: | 37.3556767 | Decim Long(OSWCR): | -121.8639343 |
| Decimal Longitude: | -121.8639343 | | |
| Location: | 1590 McKee RD | | |
| City: | San Jose | | |
| County: | Santa Clara | | |
| Location(OSWCR): | 1590 McKee RD | | |
| City(OSWCR): | San Jose | | |
| County(OSWCR): | Santa Clara | | |
| Original Source: | California Department of Water Resources - OSWCR(Well Numbers); California Department of Water Resources - Well Completion Reports | | |

| Map Key | Direction | Distance (mi) | Distance (ft) | Elevation (ft) | DB |
|---------|-----------|---------------|---------------|----------------|-------------|
| 22 | ENE | 0.35 | 1,832.41 | 88.14 | WATER WELLS |

| | | | |
|--------------------|--|---------------------|--------------|
| WCR No: | WCR2020-013392 | Decimal Lat(OSWCR): | 37.355749 |
| Decimal Latitude: | 37.355749 | Decim Long(OSWCR): | -121.8638939 |
| Decimal Longitude: | -121.8638939 | | |
| Location: | 1590 McKee RD | | |
| City: | San Jose | | |
| County: | Santa Clara | | |
| Location(OSWCR): | 1590 McKee RD | | |
| City(OSWCR): | San Jose | | |
| County(OSWCR): | Santa Clara | | |
| Original Source: | California Department of Water Resources - OSWCR(Well Numbers); California Department of Water Resources - Well Completion Reports | | |

| Map Key | Direction | Distance (mi) | Distance (ft) | Elevation (ft) | DB |
|---------|-----------|---------------|---------------|----------------|-------------|
| 23 | ENE | 0.35 | 1,833.68 | 88.37 | WATER WELLS |

| | | | |
|--------------------|--|---------------------|----------------|
| WCR No: | WCR2020-013449 | Decimal Lat(OSWCR): | 37.355836958 |
| Decimal Latitude: | 37.355836958 | Decim Long(OSWCR): | -121.863945468 |
| Decimal Longitude: | -121.863945468 | | |
| Location: | 1590 McKee RD | | |
| City: | San Jose | | |
| County: | Santa Clara | | |
| Location(OSWCR): | 1590 McKee RD | | |
| City(OSWCR): | San Jose | | |
| County(OSWCR): | Santa Clara | | |
| Original Source: | California Department of Water Resources - OSWCR(Well Numbers); California Department of Water Resources - Well Completion Reports | | |

| Map Key | Direction | Distance (mi) | Distance (ft) | Elevation (ft) | DB |
|---------|-----------|---------------|---------------|----------------|-------------|
| 24 | ENE | 0.35 | 1,846.06 | 88.56 | WATER WELLS |

| | | | |
|-------------------|----------------|---------------------|--------------|
| WCR No: | WCR2020-013390 | Decimal Lat(OSWCR): | 37.3557506 |
| Decimal Latitude: | 37.3557506 | Decim Long(OSWCR): | -121.8638424 |

Wells and Additional Sources Detail Report

Decimal Longitude: -121.8638424
 Location: 1590 McKee RD
 City: San Jose
 County: Santa Clara
 Location(OSWCR): 1590 McKee RD
 City(OSWCR): San Jose
 County(OSWCR): Santa Clara
 Original Source: California Department of Water Resources - OSWCR(Well Numbers); California Department of Water Resources - Well Completion Reports

| Map Key | Direction | Distance (mi) | Distance (ft) | Elevation (ft) | DB |
|----------------|------------------|----------------------|----------------------|-----------------------|-------------|
| 25 | ENE | 0.35 | 1,853.72 | 88.41 | WATER WELLS |

WCR No: WCR2020-013478 Decimal Lat(OSWCR): 37.35566316
 Decimal Latitude: 37.35566316 Decim Long(OSWCR): -121.863760166
 Decimal Longitude: -121.863760166
 Location: 1590 McKee RD
 City: San Jose
 County: Santa Clara
 Location(OSWCR): 1590 McKee RD
 City(OSWCR): San Jose
 County(OSWCR): Santa Clara
 Original Source: California Department of Water Resources - OSWCR(Well Numbers); California Department of Water Resources - Well Completion Reports

| Map Key | Direction | Distance (mi) | Distance (ft) | Elevation (ft) | DB |
|----------------|------------------|----------------------|----------------------|-----------------------|-------------|
| 27 | ENE | 0.36 | 1,878.91 | 89.20 | WATER WELLS |

WCR No: WCR2020-013413 Decimal Lat(OSWCR): 37.3555317
 Decimal Latitude: 37.3555317 Decim Long(OSWCR): -121.8635911
 Decimal Longitude: -121.8635911
 Location: 1590 McKee RD
 City: San Jose
 County: Santa Clara
 Location(OSWCR): 1590 McKee RD
 City(OSWCR): San Jose
 County(OSWCR): Santa Clara
 Original Source: California Department of Water Resources - OSWCR(Well Numbers); California Department of Water Resources - Well Completion Reports

| Map Key | Direction | Distance (mi) | Distance (ft) | Elevation (ft) | DB |
|----------------|------------------|----------------------|----------------------|-----------------------|-------------|
| 28 | ENE | 0.36 | 1,905.31 | 87.93 | WATER WELLS |

WCR No: WCR2020-013421 Decimal Lat(OSWCR): 37.355768914
 Decimal Latitude: 37.355768914 Decim Long(OSWCR): -121.863626616
 Decimal Longitude: -121.863626616
 Location: 1590 McKee RD

Wells and Additional Sources Detail Report

City: San Jose
 County: Santa Clara
 Location(OSWCR): 1590 McKee RD
 City(OSWCR): San Jose
 County(OSWCR): Santa Clara
 Original Source: California Department of Water Resources - OSWCR(Well Numbers); California Department of Water Resources - Well Completion Reports

| Map Key | Direction | Distance (mi) | Distance (ft) | Elevation (ft) | DB |
|----------------|------------------|----------------------|----------------------|-----------------------|-------------|
| 29 | N | 0.36 | 1,925.06 | 85.75 | WATER WELLS |

WCR No: WCR2021-005303
 Decimal Latitude: 37.3589923
 Decimal Longitude: -121.8698696
 Location: 1590 Las Plumas AVE
 City: San Jose
 County: Santa Clara
 Location(OSWCR): 1590 Las Plumas AVE
 City(OSWCR): San Jose
 County(OSWCR): Santa Clara
 Original Source: California Department of Water Resources - OSWCR(Well Numbers); California Department of Water Resources - Well Completion Reports

| Map Key | Direction | Distance (mi) | Distance (ft) | Elevation (ft) | DB |
|----------------|------------------|----------------------|----------------------|-----------------------|-------------|
| 30 | N | 0.37 | 1,940.34 | 85.98 | WATER WELLS |

WCR No: WCR2021-005186
 Decimal Latitude: 37.3590333
 Decimal Longitude: -121.8699278
 Location: 1590 Las Plumas AVE
 City: San Jose
 County: Santa Clara
 Location(OSWCR): 1590 Las Plumas AVE
 City(OSWCR): San Jose
 County(OSWCR): Santa Clara
 Original Source: California Department of Water Resources - OSWCR(Well Numbers); California Department of Water Resources - Well Completion Reports

| Map Key | Direction | Distance (mi) | Distance (ft) | Elevation (ft) | DB |
|----------------|------------------|----------------------|----------------------|-----------------------|-------------|
| 31 | ESE | 0.37 | 1,958.44 | 87.24 | WATER WELLS |

WCR No: WCR0287562
 Decimal Latitude: 37.3505555555556
 Decimal Longitude: -121.863888888889
 Location: 85-87 N 30TH ST
 City: SAN JOSE
 County: Santa Clara

Wells and Additional Sources Detail Report

Location(OSWCR): 85-87 N 30TH ST
 City(OSWCR): SAN JOSE
 County(OSWCR): Santa Clara
 Original Source: California Department of Water Resources - OSWCR(Well Numbers); California Department of Water Resources - Well Completion Reports

| Map Key | Direction | Distance (mi) | Distance (ft) | Elevation (ft) | DB |
|----------------|------------------|----------------------|----------------------|-----------------------|-------------|
| 32 | N | 0.37 | 1,963.00 | 85.90 | WATER WELLS |

WCR No: WCR2021-005188 Decimal Lat(OSWCR): 37.3590972
 Decimal Latitude: 37.3590972 Decim Long(OSWCR): -121.8697333
 Decimal Longitude: -121.8697333
 Location: 1590 Las Plumas AVE
 City: San Jose
 County: Santa Clara
 Location(OSWCR): 1590 Las Plumas AVE
 City(OSWCR): San Jose
 County(OSWCR): Santa Clara
 Original Source: California Department of Water Resources - OSWCR(Well Numbers); California Department of Water Resources - Well Completion Reports

| Map Key | Direction | Distance (mi) | Distance (ft) | Elevation (ft) | DB |
|----------------|------------------|----------------------|----------------------|-----------------------|-------------|
| 33 | N | 0.37 | 1,969.21 | 86.42 | WATER WELLS |

WCR No: WCR2021-005326 Decimal Lat(OSWCR): 37.3591128
 Decimal Latitude: 37.3591128 Decim Long(OSWCR): -121.8696001
 Decimal Longitude: -121.8696001
 Location: 1590 Las Plumas AVE
 City: San Jose
 County: Santa Clara
 Location(OSWCR): 1590 Las Plumas AVE
 City(OSWCR): San Jose
 County(OSWCR): Santa Clara
 Original Source: California Department of Water Resources - OSWCR(Well Numbers); California Department of Water Resources - Well Completion Reports

| Map Key | Direction | Distance (mi) | Distance (ft) | Elevation (ft) | DB |
|----------------|------------------|----------------------|----------------------|-----------------------|-------------|
| 34 | N | 0.37 | 1,970.51 | 85.47 | WATER WELLS |

WCR No: WCR2021-005162 Decimal Lat(OSWCR): 37.3591159
 Decimal Latitude: 37.3591159 Decim Long(OSWCR): -121.869942
 Decimal Longitude: -121.869942
 Location: 1590 Las Plumas AVE
 City: San Jose
 County: Santa Clara
 Location(OSWCR): 1590 Las Plumas AVE
 City(OSWCR): San Jose

Wells and Additional Sources Detail Report

County(OSWCR): Santa Clara
 Original Source: California Department of Water Resources - OSWCR(Well Numbers); California Department of Water Resources - Well Completion Reports

| Map Key | Direction | Distance (mi) | Distance (ft) | Elevation (ft) | DB |
|----------------|------------------|----------------------|----------------------|-----------------------|-------------|
| 35 | N | 0.37 | 1,979.46 | 86.06 | WATER WELLS |

WCR No: WCR2021-005192 Decimal Lat(OSWCR): 37.3591417
 Decimal Latitude: 37.3591417 Decim Long(OSWCR): -121.8696444
 Decimal Longitude: -121.8696444
 Location: 1590 Las Plumas AVE
 City: San Jose
 County: Santa Clara
 Location(OSWCR): 1590 Las Plumas AVE
 City(OSWCR): San Jose
 County(OSWCR): Santa Clara
 Original Source: California Department of Water Resources - OSWCR(Well Numbers); California Department of Water Resources - Well Completion Reports

| Map Key | Direction | Distance (mi) | Distance (ft) | Elevation (ft) | DB |
|----------------|------------------|----------------------|----------------------|-----------------------|-------------|
| 36 | N | 0.38 | 1,980.61 | 85.71 | WATER WELLS |

WCR No: WCR2021-005175 Decimal Lat(OSWCR): 37.3591448
 Decimal Latitude: 37.3591448 Decim Long(OSWCR): -121.8698783
 Decimal Longitude: -121.8698783
 Location: 1590 Las Plumas AVE
 City: San Jose
 County: Santa Clara
 Location(OSWCR): 1590 Las Plumas AVE
 City(OSWCR): San Jose
 County(OSWCR): Santa Clara
 Original Source: California Department of Water Resources - OSWCR(Well Numbers); California Department of Water Resources - Well Completion Reports

| Map Key | Direction | Distance (mi) | Distance (ft) | Elevation (ft) | DB |
|----------------|------------------|----------------------|----------------------|-----------------------|-------------|
| 37 | N | 0.38 | 1,987.01 | 85.71 | WATER WELLS |

WCR No: WCR2021-005176 Decimal Lat(OSWCR): 37.3591629
 Decimal Latitude: 37.3591629 Decim Long(OSWCR): -121.8698321
 Decimal Longitude: -121.8698321
 Location: 1590 Las Plumas AVE
 City: San Jose
 County: Santa Clara
 Location(OSWCR): 1590 Las Plumas AVE
 City(OSWCR): San Jose
 County(OSWCR): Santa Clara
 Original Source: California Department of Water Resources - OSWCR(Well Numbers); California Department of Water Resources - Well Completion Reports

Wells and Additional Sources Detail Report

Resources - Well Completion Reports

| Map Key | Direction | Distance (mi) | Distance (ft) | Elevation (ft) | DB |
|---------|-----------|---------------|---------------|----------------|-------------|
| 38 | N | 0.38 | 1,988.42 | 86.57 | WATER WELLS |

WCR No: WCR2016-013862 Decimal Lat(OSWCR): 37.359167
 Decimal Latitude: 37.359167 Decim Long(OSWCR): -121.869722
 Decimal Longitude: -121.869722
 Location: 1590 LAS PLUMAS AVE
 City: SAN JOSE
 County: Santa Clara
 Location(OSWCR): 1590 LAS PLUMAS AVE
 City(OSWCR): SAN JOSE
 County(OSWCR): Santa Clara
 Original Source: California Department of Water Resources - OSWCR(Well Numbers); California Department of Water Resources - Well Completion Reports

| Map Key | Direction | Distance (mi) | Distance (ft) | Elevation (ft) | DB |
|---------|-----------|---------------|---------------|----------------|-------------|
| 39 | N | 0.38 | 2,000.50 | 85.97 | WATER WELLS |

WCR No: WCR2021-005178 Decimal Lat(OSWCR): 37.3592002
 Decimal Latitude: 37.3592002 Decim Long(OSWCR): -121.8697275
 Decimal Longitude: -121.8697275
 Location: 1590 Las Plumas AVE
 City: San Jose
 County: Santa Clara
 Location(OSWCR): 1590 Las Plumas AVE
 City(OSWCR): San Jose
 County(OSWCR): Santa Clara
 Original Source: California Department of Water Resources - OSWCR(Well Numbers); California Department of Water Resources - Well Completion Reports

| Map Key | Direction | Distance (mi) | Distance (ft) | Elevation (ft) | DB |
|---------|-----------|---------------|---------------|----------------|-------------|
| 40 | SE | 0.38 | 2,015.48 | 89.63 | WATER WELLS |

WCR No: WCR0041401 Decimal Lat(OSWCR): 37.3502777777778
 Decimal Latitude: 37.3502777777778 Decim Long(OSWCR): -121.8638888888889
 Decimal Longitude: -121.8638888888889
 Location: 1390 FIVE WOUNDS LANE
 City: SAN JOSE
 County: Santa Clara
 Location(OSWCR): 1390 FIVE WOUNDS LANE
 City(OSWCR): SAN JOSE
 County(OSWCR): Santa Clara
 Original Source: California Department of Water Resources - OSWCR(Well Numbers); California Department of Water Resources - Well Completion Reports

Wells and Additional Sources Detail Report

| Map Key | Direction | Distance (mi) | Distance (ft) | Elevation (ft) | DB |
|---------|-----------|---------------|---------------|----------------|-------------|
| 40 | SE | 0.38 | 2,015.48 | 89.63 | WATER WELLS |

WCR No: WCR0174727 Decimal Lat(OSWCR): 37.3502777777778
 Decimal Latitude: 37.3502777777778 Decim Long(OSWCR): -121.863888888889
 Decimal Longitude: -121.863888888889
 Location: 1390 FIVE WOUNDS LANE
 City: SAN JOSE
 County: Santa Clara
 Location(OSWCR): 1390 FIVE WOUNDS LANE
 City(OSWCR): SAN JOSE
 County(OSWCR): Santa Clara
 Original Source: California Department of Water Resources - OSWCR(Well Numbers); California Department of Water Resources - Well Completion Reports

| Map Key | Direction | Distance (mi) | Distance (ft) | Elevation (ft) | DB |
|---------|-----------|---------------|---------------|----------------|-------------|
| 41 | N | 0.38 | 2,007.42 | 86.25 | WATER WELLS |

WCR No: WCR2021-005198 Decimal Lat(OSWCR): 37.3592162
 Decimal Latitude: 37.3592162 Decim Long(OSWCR): -121.869529
 Decimal Longitude: -121.869529
 Location: 1590 Las Plumas AVE
 City: San Jose
 County: Santa Clara
 Location(OSWCR): 1590 Las Plumas AVE
 City(OSWCR): San Jose
 County(OSWCR): Santa Clara
 Original Source: California Department of Water Resources - OSWCR(Well Numbers); California Department of Water Resources - Well Completion Reports

| Map Key | Direction | Distance (mi) | Distance (ft) | Elevation (ft) | DB |
|---------|-----------|---------------|---------------|----------------|-------------|
| 42 | SE | 0.38 | 2,023.86 | 90.17 | WATER WELLS |

WCR No: WCR2014-015441 Decimal Lat(OSWCR): 37.350139
 Decimal Latitude: 37.350139 Decim Long(OSWCR): -121.863981
 Decimal Longitude: -121.863981
 Location: 1375 FIVE WOURDS LANE
 City: SAN JOSE
 County: Santa Clara
 Location(OSWCR): 1375 FIVE WOURDS LANE
 City(OSWCR): SAN JOSE
 County(OSWCR): Santa Clara
 Original Source: California Department of Water Resources - OSWCR(Well Numbers); California Department of Water Resources - Well Completion Reports

| Map Key | Direction | Distance (mi) | Distance (ft) | Elevation (ft) | DB |
|---------|-----------|---------------|---------------|----------------|----|
|---------|-----------|---------------|---------------|----------------|----|

Wells and Additional Sources Detail Report

43 N 0.38 2,018.00 85.31 WATER WELLS

WCR No: WCR2021-005165 Decimal Lat(OSWCR): 37.359247
 Decimal Latitude: 37.359247 Decim Long(OSWCR): -121.8699115
 Decimal Longitude: -121.8699115
 Location: 1590 Las Plumas AVE
 City: San Jose
 County: Santa Clara
 Location(OSWCR): 1590 Las Plumas AVE
 City(OSWCR): San Jose
 County(OSWCR): Santa Clara
 Original Source: California Department of Water Resources - OSWCR(Well Numbers); California Department of Water Resources - Well Completion Reports

Map Key Direction Distance (mi) Distance (ft) Elevation (ft) DB

44 N 0.38 2,018.96 85.54 WATER WELLS

WCR No: WCR2021-005193 Decimal Lat(OSWCR): 37.3592508
 Decimal Latitude: 37.3592508 Decim Long(OSWCR): -121.869816
 Decimal Longitude: -121.869816
 Location: 1590 Las Plumas AVE
 City: San Jose
 County: Santa Clara
 Location(OSWCR): 1590 Las Plumas AVE
 City(OSWCR): San Jose
 County(OSWCR): Santa Clara
 Original Source: California Department of Water Resources - OSWCR(Well Numbers); California Department of Water Resources - Well Completion Reports

Map Key Direction Distance (mi) Distance (ft) Elevation (ft) DB

45 N 0.39 2,037.37 84.72 WATER WELLS

WCR No: WCR2021-005317 Decimal Lat(OSWCR): 37.3592993
 Decimal Latitude: 37.3592993 Decim Long(OSWCR): -121.8699582
 Decimal Longitude: -121.8699582
 Location: 1590 Las Plumas
 City: San Jose
 County: Santa Clara
 Location(OSWCR): 1590 Las Plumas
 City(OSWCR): San Jose
 County(OSWCR): Santa Clara
 Original Source: California Department of Water Resources - OSWCR(Well Numbers); California Department of Water Resources - Well Completion Reports

Map Key Direction Distance (mi) Distance (ft) Elevation (ft) DB

46 N 0.39 2,047.05 85.73 WATER WELLS

Wells and Additional Sources Detail Report

WCR No: WCR2021-005170 Decimal Lat(OSWCR): 37.3593281
 Decimal Latitude: 37.3593281 Decim Long(OSWCR): -121.8697878
 Decimal Longitude: -121.8697878
 Location: 1590 Las Plumas AVE
 City: San Jose
 County: Santa Clara
 Location(OSWCR): 1590 Las Plumas AVE
 City(OSWCR): San Jose
 County(OSWCR): Santa Clara
 Original Source: California Department of Water Resources - OSWCR(Well Numbers); California Department of Water Resources - Well Completion Reports

| Map Key | Direction | Distance (mi) | Distance (ft) | Elevation (ft) | DB |
|----------------|------------------|----------------------|----------------------|-----------------------|-------------|
| 47 | N | 0.39 | 2,056.37 | 84.36 | WATER WELLS |

WCR No: WCR2021-005171 Decimal Lat(OSWCR): 37.3593537
 Decimal Latitude: 37.3593537 Decim Long(OSWCR): -121.8697369
 Decimal Longitude: -121.8697369
 Location: 1590 Las Plumas AVE
 City: San Jose
 County: Santa Clara
 Location(OSWCR): 1590 Las Plumas AVE
 City(OSWCR): San Jose
 County(OSWCR): Santa Clara
 Original Source: California Department of Water Resources - OSWCR(Well Numbers); California Department of Water Resources - Well Completion Reports

| Map Key | Direction | Distance (mi) | Distance (ft) | Elevation (ft) | DB |
|----------------|------------------|----------------------|----------------------|-----------------------|-------------|
| 48 | N | 0.39 | 2,064.73 | 85.69 | WATER WELLS |

WCR No: WCR2021-005328 Decimal Lat(OSWCR): 37.3593676
 Decimal Latitude: 37.3593676 Decim Long(OSWCR): -121.870162
 Decimal Longitude: -121.870162
 Location: 1590 Las Plumas AVE
 City: San Jose
 County: Santa Clara
 Location(OSWCR): 1590 Las Plumas AVE
 City(OSWCR): San Jose
 County(OSWCR): Santa Clara
 Original Source: California Department of Water Resources - OSWCR(Well Numbers); California Department of Water Resources - Well Completion Reports

| Map Key | Direction | Distance (mi) | Distance (ft) | Elevation (ft) | DB |
|----------------|------------------|----------------------|----------------------|-----------------------|-------------|
| 49 | N | 0.40 | 2,097.18 | 85.16 | WATER WELLS |

WCR No: WCR2021-005314 Decimal Lat(OSWCR): 37.3594609

Wells and Additional Sources Detail Report

| | | | |
|--------------------|--|--------------------|--------------|
| Decimal Latitude: | 37.3594609 | Decim Long(OSWCR): | -121.8694605 |
| Decimal Longitude: | -121.8694605 | | |
| Location: | 1600 Las Plumas AVE | | |
| City: | San Jose | | |
| County: | Santa Clara | | |
| Location(OSWCR): | 1600 Las Plumas AVE | | |
| City(OSWCR): | San Jose | | |
| County(OSWCR): | Santa Clara | | |
| Original Source: | California Department of Water Resources - OSWCR(Well Numbers); California Department of Water Resources - Well Completion Reports | | |

| Map Key | Direction | Distance (mi) | Distance (ft) | Elevation (ft) | DB |
|---------|-----------|---------------|---------------|----------------|-------------|
| 50 | N | 0.40 | 2,109.62 | 84.70 | WATER WELLS |

| | | | |
|--------------------|--|---------------------|--------------|
| WCR No: | WCR2021-005332 | Decimal Lat(OSWCR): | 37.3594976 |
| Decimal Latitude: | 37.3594976 | Decim Long(OSWCR): | -121.8699689 |
| Decimal Longitude: | -121.8699689 | | |
| Location: | 1590 Las Plumas AVE | | |
| City: | San Jose | | |
| County: | Santa Clara | | |
| Location(OSWCR): | 1590 Las Plumas AVE | | |
| City(OSWCR): | San Jose | | |
| County(OSWCR): | Santa Clara | | |
| Original Source: | California Department of Water Resources - OSWCR(Well Numbers); California Department of Water Resources - Well Completion Reports | | |

| Map Key | Direction | Distance (mi) | Distance (ft) | Elevation (ft) | DB |
|---------|-----------|---------------|---------------|----------------|-------------|
| 51 | S | 0.42 | 2,206.29 | 91.22 | WATER WELLS |

| | | | |
|--------------------|--|---------------------|--------------|
| WCR No: | WCR2019-007806 | Decimal Lat(OSWCR): | 37.3473236 |
| Decimal Latitude: | 37.3473236 | Decim Long(OSWCR): | -121.8686465 |
| Decimal Longitude: | -121.8686465 | | |
| Location: | 1121 E Santa Clara ST | | |
| City: | San Jose | | |
| County: | Santa Clara | | |
| Location(OSWCR): | 1121 E Santa Clara ST | | |
| City(OSWCR): | San Jose | | |
| County(OSWCR): | Santa Clara | | |
| Original Source: | California Department of Water Resources - OSWCR(Well Numbers); California Department of Water Resources - Well Completion Reports | | |

| Map Key | Direction | Distance (mi) | Distance (ft) | Elevation (ft) | DB |
|---------|-----------|---------------|---------------|----------------|-------------|
| 52 | N | 0.42 | 2,230.28 | 85.07 | WATER WELLS |

| | | | |
|--------------------|----------------|---------------------|--|
| WCR No: | WCR2007-000016 | Decimal Lat(OSWCR): | |
| Decimal Latitude: | | Decim Long(OSWCR): | |
| Decimal Longitude: | | | |

Wells and Additional Sources Detail Report

County: Santa Clara
 Location(OSWCR): 1147 EAST SANTA CLARA ST
 City(OSWCR): SAN JOSE
 County(OSWCR): Santa Clara
 Original Source: California Department of Water Resources - OSWCR(Well Numbers); California Department of Water Resources - Well Completion Reports

| Map Key | Direction | Distance (mi) | Distance (ft) | Elevation (ft) | DB |
|----------------|------------------|----------------------|----------------------|-----------------------|-------------|
| 53 | SSE | 0.43 | 2,274.94 | 91.42 | WATER WELLS |

WCR No: WCR2017-010780 Decimal Lat(OSWCR): 37.347222
 Decimal Latitude: 37.347222 Decim Long(OSWCR): -121.868056
 Decimal Longitude: -121.868056
 Location: 1147 EAST SANTA CLARA ST
 City: SAN JOSE
 County: Santa Clara
 Location(OSWCR): 1147 EAST SANTA CLARA ST
 City(OSWCR): SAN JOSE
 County(OSWCR): Santa Clara
 Original Source: California Department of Water Resources - OSWCR(Well Numbers); California Department of Water Resources - Well Completion Reports

| Map Key | Direction | Distance (mi) | Distance (ft) | Elevation (ft) | DB |
|----------------|------------------|----------------------|----------------------|-----------------------|-------------|
| 54 | SSE | 0.45 | 2,356.83 | 91.49 | WATER WELLS |

WCR No: WCR2019-007802 Decimal Lat(OSWCR): 37.3469613
 Decimal Latitude: 37.3469613 Decim Long(OSWCR): -121.8682365
 Decimal Longitude: -121.8682365
 Location: 1147 E Santa Clara ST
 City: San Jose
 County: Santa Clara
 Location(OSWCR): 1147 E Santa Clara ST
 City(OSWCR): San Jose
 County(OSWCR): Santa Clara
 Original Source: California Department of Water Resources - OSWCR(Well Numbers); California Department of Water Resources - Well Completion Reports

| Map Key | Direction | Distance (mi) | Distance (ft) | Elevation (ft) | DB |
|----------------|------------------|----------------------|----------------------|-----------------------|-------------|
| 55 | SSE | 0.45 | 2,373.69 | 91.97 | WATER WELLS |

WCR No: WCR2015-006559 Decimal Lat(OSWCR): 37.346944
 Decimal Latitude: 37.346944 Decim Long(OSWCR): -121.868056
 Decimal Longitude: -121.868056
 Location: 1147 EAST SANTA CLARA STREET
 City: SAN JOSE
 County: Santa Clara
 Location(OSWCR): 1147 EAST SANTA CLARA STREET

Wells and Additional Sources Detail Report

City(OSWCR): SAN JOSE
 County(OSWCR): Santa Clara
 Original Source: California Department of Water Resources - OSWCR(Well Numbers); California Department of Water Resources - Well Completion Reports

| Map Key | Direction | Distance (mi) | Distance (ft) | Elevation (ft) | DB |
|----------------|------------------|----------------------|----------------------|-----------------------|-------------|
| 55 | SSE | 0.45 | 2,373.69 | 91.97 | WATER WELLS |

WCR No: WCR2015-006558 Decimal Lat(OSWCR): 37.346944
 Decimal Latitude: 37.346944 Decim Long(OSWCR): -121.868056
 Decimal Longitude: -121.868056
 Location: 1147 EAST SANTA CLARA STREET
 City: SAN JOSE
 County: Santa Clara
 Location(OSWCR): 1147 EAST SANTA CLARA STREET
 City(OSWCR): SAN JOSE
 County(OSWCR): Santa Clara
 Original Source: California Department of Water Resources - OSWCR(Well Numbers); California Department of Water Resources - Well Completion Reports

| Map Key | Direction | Distance (mi) | Distance (ft) | Elevation (ft) | DB |
|----------------|------------------|----------------------|----------------------|-----------------------|-------------|
| 56 | ENE | 0.52 | 2,741.75 | 89.47 | WATER WELLS |

WCR No: WCR2013-001902 Decimal Lat(OSWCR):
 Decimal Latitude: Decim Long(OSWCR):
 Decimal Longitude:
 Location: 1661 MCKEE RD
 City: SAN JOSE
 County: Santa Clara
 Location(OSWCR): 1661 MCKEE RD
 City(OSWCR): SAN JOSE
 County(OSWCR): Santa Clara
 Original Source: California Department of Water Resources - OSWCR(Well Numbers); California Department of Water Resources - Well Completion Reports

| Map Key | Direction | Distance (mi) | Distance (ft) | Elevation (ft) | DB |
|----------------|------------------|----------------------|----------------------|-----------------------|-------------|
| 57 | S | 0.55 | 2,913.26 | 94.16 | WATER WELLS |

WCR No: WCR0241485 Decimal Lat(OSWCR): 37.3454565469
 Decimal Latitude: 37.3454565469 Decim Long(OSWCR): -121.871711386
 Decimal Longitude: -121.871711386
 Location: 961 E SANTA CLARA ST
 City: SAN JOSE
 County: Santa Clara
 Location(OSWCR): 961 E SANTA CLARA ST
 City(OSWCR): SAN JOSE
 County(OSWCR): Santa Clara

Wells and Additional Sources Detail Report

Original Source: California Department of Water Resources - OSWCR(Well Numbers); California Department of Water Resources - Well Completion Reports

| Map Key | Direction | Distance (mi) | Distance (ft) | Elevation (ft) | DB |
|----------------|------------------|----------------------|----------------------|-----------------------|-------------|
| 57 | S | 0.55 | 2,913.26 | 94.16 | WATER WELLS |

| | | | |
|--------------------|--|---------------------|----------------|
| WCR No: | WCR0241834 | Decimal Lat(OSWCR): | 37.3454565469 |
| Decimal Latitude: | 37.3454565469 | Decim Long(OSWCR): | -121.871711386 |
| Decimal Longitude: | -121.871711386 | | |
| Location: | 961 E SANTA CLARA STREET | | |
| City: | SAN JOSE | | |
| County: | Santa Clara | | |
| Location(OSWCR): | 961 E SANTA CLARA STREET | | |
| City(OSWCR): | SAN JOSE | | |
| County(OSWCR): | Santa Clara | | |
| Original Source: | California Department of Water Resources - OSWCR(Well Numbers); California Department of Water Resources - Well Completion Reports | | |

| Map Key | Direction | Distance (mi) | Distance (ft) | Elevation (ft) | DB |
|----------------|------------------|----------------------|----------------------|-----------------------|-------------|
| 58 | ESE | 0.56 | 2,948.00 | 92.36 | WATER WELLS |

| | | | |
|--------------------|--|---------------------|--|
| WCR No: | WCR2007-007494 | Decimal Lat(OSWCR): | |
| Decimal Latitude: | | Decim Long(OSWCR): | |
| Decimal Longitude: | | | |
| Location: | 1555 ALUM ROCK AVE | | |
| City: | SAN JOSE | | |
| County: | Santa Clara | | |
| Location(OSWCR): | 1555 ALUM ROCK AVE | | |
| City(OSWCR): | SAN JOSE | | |
| County(OSWCR): | Santa Clara | | |
| Original Source: | California Department of Water Resources - OSWCR(Well Numbers); California Department of Water Resources - Well Completion Reports | | |

| Map Key | Direction | Distance (mi) | Distance (ft) | Elevation (ft) | DB |
|----------------|------------------|----------------------|----------------------|-----------------------|-------------|
| 59 | ESE | 0.56 | 2,980.16 | 92.08 | WATER WELLS |

| | | | |
|--------------------|--|---------------------|--------------|
| WCR No: | WCR2007-007267 | Decimal Lat(OSWCR): | 37.3511111 |
| Decimal Latitude: | 37.3511111 | Decim Long(OSWCR): | -121.8597222 |
| Decimal Longitude: | -121.8597222 | | |
| Location: | 1595 ALUM ROCK AVE | | |
| City: | SAN JOSE | | |
| County: | Santa Clara | | |
| Location(OSWCR): | 1595 ALUM ROCK AVE | | |
| City(OSWCR): | SAN JOSE | | |
| County(OSWCR): | Santa Clara | | |
| Original Source: | California Department of Water Resources - OSWCR(Well Numbers); California Department of Water Resources - Well Completion Reports | | |

Wells and Additional Sources Detail Report

| Map Key | Direction | Distance (mi) | Distance (ft) | Elevation (ft) | DB |
|----------------|------------------|----------------------|----------------------|-----------------------|-------------|
| 60 | N | 0.58 | 3,057.67 | 86.03 | WATER WELLS |

| | | | |
|--------------------|--|---------------------|----------------|
| WCR No: | WCR0083792 | Decimal Lat(OSWCR): | 37.3620757215 |
| Decimal Latitude: | 37.3620757215 | Decim Long(OSWCR): | -121.870628148 |
| Decimal Longitude: | -121.870628148 | | |
| Location: | 665 LENFEST ROAD | | |
| City: | SAN JOSE | | |
| County: | Santa Clara | | |
| Location(OSWCR): | 665 LENFEST ROAD | | |
| City(OSWCR): | SAN JOSE | | |
| County(OSWCR): | Santa Clara | | |
| Original Source: | California Department of Water Resources - OSWCR(Well Numbers); California Department of Water Resources - Well Completion Reports | | |

| Map Key | Direction | Distance (mi) | Distance (ft) | Elevation (ft) | DB |
|----------------|------------------|----------------------|----------------------|-----------------------|-------------|
| 61 | ESE | 0.59 | 3,119.73 | 92.11 | WATER WELLS |

| | | | |
|--------------------|--|---------------------|---------------|
| WCR No: | WCR2004-002239 | Decimal Lat(OSWCR): | 37.3620757215 |
| Decimal Latitude: | | Decim Long(OSWCR): | |
| Decimal Longitude: | | | |
| Location: | 1598 ALUM ROCK AVE | | |
| City: | SAN JOSE | | |
| County: | Santa Clara | | |
| Location(OSWCR): | 1598 ALUM ROCK AVE | | |
| City(OSWCR): | SAN JOSE | | |
| County(OSWCR): | Santa Clara | | |
| Original Source: | California Department of Water Resources - OSWCR(Well Numbers); California Department of Water Resources - Well Completion Reports | | |

| Map Key | Direction | Distance (mi) | Distance (ft) | Elevation (ft) | DB |
|----------------|------------------|----------------------|----------------------|-----------------------|-------------|
| 62 | NE | 0.59 | 3,137.87 | 91.48 | WATER WELLS |

| | | | |
|--------------------|--|---------------------|---------------|
| WCR No: | WCR0193075 | Decimal Lat(OSWCR): | 37.3585341652 |
| Decimal Latitude: | 37.3585341652 | Decim Long(OSWCR): | -121.86077091 |
| Decimal Longitude: | -121.86077091 | | |
| Location: | 1705 MCKEE ROAD | | |
| City: | SAN JOSE | | |
| County: | Santa Clara | | |
| Location(OSWCR): | 1705 MCKEE ROAD | | |
| City(OSWCR): | SAN JOSE | | |
| County(OSWCR): | Santa Clara | | |
| Original Source: | California Department of Water Resources - OSWCR(Well Numbers); California Department of Water Resources - Well Completion Reports | | |

| Map Key | Direction | Distance (mi) | Distance (ft) | Elevation (ft) | DB |
|----------------|------------------|----------------------|----------------------|-----------------------|-----------|
|----------------|------------------|----------------------|----------------------|-----------------------|-----------|

Wells and Additional Sources Detail Report

65 ESE 0.62 3,272.97 93.08 WATER WELLS

WCR No: WCR2004-016680 Decimal Lat(OSWCR): 37.350556
 Decimal Latitude: 37.350556 Decim Long(OSWCR): -121.858889
 Decimal Longitude: -121.858889
 Location: 1598 ALUM ROCK AVE
 City: SAN JOSE
 County: Santa Clara
 Location(OSWCR): 1598 ALUM ROCK AVE
 City(OSWCR): SAN JOSE
 County(OSWCR): Santa Clara
 Original Source: California Department of Water Resources - OSWCR(Well Numbers); California Department of Water Resources - Well Completion Reports

Map Key Direction Distance (mi) Distance (ft) Elevation (ft) DB

67 SSW 0.65 3,438.42 94.24 WATER WELLS

WCR No: WCR2012-001500 Decimal Lat(OSWCR): 37.3447222
 Decimal Latitude: 37.3447222 Decim Long(OSWCR): -121.8747222
 Decimal Longitude: -121.8747222
 Location: 86 N. 17TH ST.
 City: SAN JOSE
 County: Santa Clara
 Location(OSWCR): 86 N. 17TH ST.
 City(OSWCR): SAN JOSE
 County(OSWCR): Santa Clara
 Original Source: California Department of Water Resources - OSWCR(Well Numbers); California Department of Water Resources - Well Completion Reports

Map Key Direction Distance (mi) Distance (ft) Elevation (ft) DB

67 SSW 0.65 3,438.42 94.24 WATER WELLS

WCR No: WCR2012-003779 Decimal Lat(OSWCR): 37.3447222
 Decimal Latitude: 37.3447222 Decim Long(OSWCR): -121.8747222
 Decimal Longitude: -121.8747222
 Location: 86 N. 17TH ST.
 City: SAN JOSE
 County: Santa Clara
 Location(OSWCR): 86 N. 17TH ST.
 City(OSWCR): SAN JOSE
 County(OSWCR): Santa Clara
 Original Source: California Department of Water Resources - OSWCR(Well Numbers); California Department of Water Resources - Well Completion Reports

Map Key Direction Distance (mi) Distance (ft) Elevation (ft) DB

67 SSW 0.65 3,438.42 94.24 WATER WELLS

Wells and Additional Sources Detail Report

WCR No: WCR2012-001162 Decimal Lat(OSWCR): 37.3447222
 Decimal Latitude: 37.3447222 Decim Long(OSWCR): -121.8747222
 Decimal Longitude: -121.8747222
 Location: 86 N. 17TH ST.
 City: SAN JOSE
 County: Santa Clara
 Location(OSWCR): 86 N. 17TH ST.
 City(OSWCR): SAN JOSE
 County(OSWCR): Santa Clara
 Original Source: California Department of Water Resources - OSWCR(Well Numbers); California Department of Water Resources - Well Completion Reports

| Map Key | Direction | Distance (mi) | Distance (ft) | Elevation (ft) | DB |
|----------------|------------------|----------------------|----------------------|-----------------------|-------------|
| 67 | SSW | 0.65 | 3,438.42 | 94.24 | WATER WELLS |

WCR No: WCR2012-003780 Decimal Lat(OSWCR): 37.3447222
 Decimal Latitude: 37.3447222 Decim Long(OSWCR): -121.8747222
 Decimal Longitude: -121.8747222
 Location: 86 N. 17TH ST.
 City: SAN JOSE
 County: Santa Clara
 Location(OSWCR): 86 N. 17TH ST.
 City(OSWCR): SAN JOSE
 County(OSWCR): Santa Clara
 Original Source: California Department of Water Resources - OSWCR(Well Numbers); California Department of Water Resources - Well Completion Reports

| Map Key | Direction | Distance (mi) | Distance (ft) | Elevation (ft) | DB |
|----------------|------------------|----------------------|----------------------|-----------------------|-------------|
| 67 | SSW | 0.65 | 3,438.42 | 94.24 | WATER WELLS |

WCR No: WCR2012-001501 Decimal Lat(OSWCR): 37.3447222
 Decimal Latitude: 37.3447222 Decim Long(OSWCR): -121.8747222
 Decimal Longitude: -121.8747222
 Location: 86 N. 17TH ST.
 City: SAN JOSE
 County: Santa Clara
 Location(OSWCR): 86 N. 17TH ST.
 City(OSWCR): SAN JOSE
 County(OSWCR): Santa Clara
 Original Source: California Department of Water Resources - OSWCR(Well Numbers); California Department of Water Resources - Well Completion Reports

| Map Key | Direction | Distance (mi) | Distance (ft) | Elevation (ft) | DB |
|----------------|------------------|----------------------|----------------------|-----------------------|-------------|
| 69 | SSW | 0.66 | 3,498.75 | 93.61 | WATER WELLS |

Wells and Additional Sources Detail Report

| | | | |
|--------------------|--|---------------------|--------------|
| WCR No: | WCR2011-005844 | Decimal Lat(OSWCR): | 37.3444444 |
| Decimal Latitude: | 37.3444444 | Decim Long(OSWCR): | -121.8744444 |
| Decimal Longitude: | -121.8744444 | | |
| Location: | 86 N. 17TH ST. | | |
| City: | SAN JOSE | | |
| County: | Santa Clara | | |
| Location(OSWCR): | 86 N. 17TH ST. | | |
| City(OSWCR): | SAN JOSE | | |
| County(OSWCR): | Santa Clara | | |
| Original Source: | California Department of Water Resources - OSWCR(Well Numbers); California Department of Water Resources - Well Completion Reports | | |

| Map Key | Direction | Distance (mi) | Distance (ft) | Elevation (ft) | DB |
|---------|-----------|---------------|---------------|----------------|-------------|
| 69 | SSW | 0.66 | 3,498.75 | 93.61 | WATER WELLS |

| | | | |
|--------------------|--|---------------------|--------------|
| WCR No: | WCR2011-002949 | Decimal Lat(OSWCR): | 37.3444444 |
| Decimal Latitude: | 37.3444444 | Decim Long(OSWCR): | -121.8744444 |
| Decimal Longitude: | -121.8744444 | | |
| Location: | 86 N. 17TH ST. | | |
| City: | SAN JOSE | | |
| County: | Santa Clara | | |
| Location(OSWCR): | 86 N. 17TH ST. | | |
| City(OSWCR): | SAN JOSE | | |
| County(OSWCR): | Santa Clara | | |
| Original Source: | California Department of Water Resources - OSWCR(Well Numbers); California Department of Water Resources - Well Completion Reports | | |

| Map Key | Direction | Distance (mi) | Distance (ft) | Elevation (ft) | DB |
|---------|-----------|---------------|---------------|----------------|-------------|
| 69 | SSW | 0.66 | 3,498.75 | 93.61 | WATER WELLS |

| | | | |
|--------------------|--|---------------------|--------------|
| WCR No: | WCR2011-005843 | Decimal Lat(OSWCR): | 37.3444444 |
| Decimal Latitude: | 37.3444444 | Decim Long(OSWCR): | -121.8744444 |
| Decimal Longitude: | -121.8744444 | | |
| Location: | 86 N. 17TH ST. | | |
| City: | SAN JOSE | | |
| County: | Santa Clara | | |
| Location(OSWCR): | 86 N. 17TH ST. | | |
| City(OSWCR): | SAN JOSE | | |
| County(OSWCR): | Santa Clara | | |
| Original Source: | California Department of Water Resources - OSWCR(Well Numbers); California Department of Water Resources - Well Completion Reports | | |

| Map Key | Direction | Distance (mi) | Distance (ft) | Elevation (ft) | DB |
|---------|-----------|---------------|---------------|----------------|-------------|
| 71 | SSW | 0.70 | 3,716.41 | 91.52 | WATER WELLS |

| | | | |
|-------------------|----------------|---------------------|-------------|
| WCR No: | WCR2013-013540 | Decimal Lat(OSWCR): | 37.343889 |
| Decimal Latitude: | 37.343889 | Decim Long(OSWCR): | -121.874722 |

Wells and Additional Sources Detail Report

Decimal Longitude: -121.874722
 Location: 777 E. SANTA CLARA ST.
 City: SAN JOSE
 County: Santa Clara
 Location(OSWCR): 777 E. SANTA CLARA ST.
 City(OSWCR): SAN JOSE
 County(OSWCR): Santa Clara
 Original Source: California Department of Water Resources - OSWCR(Well Numbers); California Department of Water Resources - Well Completion Reports

| Map Key | Direction | Distance (mi) | Distance (ft) | Elevation (ft) | DB |
|----------------|------------------|----------------------|----------------------|-----------------------|-------------|
| 72 | SSW | 0.72 | 3,810.02 | 89.64 | WATER WELLS |

WCR No: WCR2013-013541 Decimal Lat(OSWCR): 37.343611
 Decimal Latitude: 37.343611 Decim Long(OSWCR): -121.874722
 Decimal Longitude: -121.874722
 Location: 777 E. SANTA CLARA ST
 City: SAN JOSE
 County: Santa Clara
 Location(OSWCR): 777 E. SANTA CLARA ST
 City(OSWCR): SAN JOSE
 County(OSWCR): Santa Clara
 Original Source: California Department of Water Resources - OSWCR(Well Numbers); California Department of Water Resources - Well Completion Reports

| Map Key | Direction | Distance (mi) | Distance (ft) | Elevation (ft) | DB |
|----------------|------------------|----------------------|----------------------|-----------------------|-------------|
| 73 | SW | 0.75 | 3,966.64 | 76.58 | WATER WELLS |

WCR No: WCR0202873 Decimal Lat(OSWCR): 37.3465560122
 Decimal Latitude: 37.3465560122 Decim Long(OSWCR): -121.880522836
 Decimal Longitude: -121.880522836
 Location: 640 E JULIAN ST
 City: SAN JOSE
 County: Santa Clara
 Location(OSWCR): 640 E JULIAN ST
 City(OSWCR): SAN JOSE
 County(OSWCR): Santa Clara
 Original Source: California Department of Water Resources - OSWCR(Well Numbers); California Department of Water Resources - Well Completion Reports

| Map Key | Direction | Distance (mi) | Distance (ft) | Elevation (ft) | DB |
|----------------|------------------|----------------------|----------------------|-----------------------|-------------|
| 74 | SSE | 0.75 | 3,968.97 | 93.06 | WATER WELLS |

WCR No: WCR2020-011601 Decimal Lat(OSWCR): 37.34356713
 Decimal Latitude: 37.34356713 Decim Long(OSWCR): -121.863683099
 Decimal Longitude: -121.863683099
 Location: 224 S 24th ST

Wells and Additional Sources Detail Report

City: San Jose
 County: Santa Clara
 Location(OSWCR): 224 S 24th ST
 City(OSWCR): San Jose
 County(OSWCR): Santa Clara
 Original Source: California Department of Water Resources - OSWCR(Well Numbers); California Department of Water Resources - Well Completion Reports

| Map Key | Direction | Distance (mi) | Distance (ft) | Elevation (ft) | DB |
|----------------|------------------|----------------------|----------------------|-----------------------|-------------|
| 75 | E | 0.76 | 4,021.31 | 94.11 | WATER WELLS |

WCR No: WCR2017-010718
 Decimal Latitude: 37.352481
 Decimal Longitude: -121.855753
 Location: 1694 ALUM ROCK AVE
 City: SAN JOSE
 County: Santa Clara
 Location(OSWCR): 1694 ALUM ROCK AVE
 City(OSWCR): SAN JOSE
 County(OSWCR): Santa Clara
 Original Source: California Department of Water Resources - OSWCR(Well Numbers); California Department of Water Resources - Well Completion Reports

| Map Key | Direction | Distance (mi) | Distance (ft) | Elevation (ft) | DB |
|----------------|------------------|----------------------|----------------------|-----------------------|-------------|
| 75 | E | 0.76 | 4,021.31 | 94.11 | WATER WELLS |

WCR No: WCR2021-005779
 Decimal Latitude: 37.35248106
 Decimal Longitude: -121.8557533
 Location: 1694 Alum Rock AVE
 City: San Jose
 County: Santa Clara
 Location(OSWCR): 1694 Alum Rock AVE
 City(OSWCR): San Jose
 County(OSWCR): Santa Clara
 Original Source: California Department of Water Resources - OSWCR(Well Numbers); California Department of Water Resources - Well Completion Reports

| Map Key | Direction | Distance (mi) | Distance (ft) | Elevation (ft) | DB |
|----------------|------------------|----------------------|----------------------|-----------------------|-------------|
| 76 | SSE | 0.77 | 4,053.21 | 94.02 | WATER WELLS |

WCR No: WCR2020-011599
 Decimal Latitude: 37.343564
 Decimal Longitude: -121.8630683
 Location: 224 S 24th ST
 City: San Jose
 County: Santa Clara

Wells and Additional Sources Detail Report

Location(OSWCR): 224 S 24th ST
 City(OSWCR): San Jose
 County(OSWCR): Santa Clara
 Original Source: California Department of Water Resources - OSWCR(Well Numbers); California Department of Water Resources - Well Completion Reports

| Map Key | Direction | Distance (mi) | Distance (ft) | Elevation (ft) | DB |
|----------------|------------------|----------------------|----------------------|-----------------------|-------------|
| 77 | SW | 0.77 | 4,070.14 | 75.02 | WATER WELLS |

WCR No: WCR0034780 Decimal Lat(OSWCR): 37.3468321265
 Decimal Latitude: 37.3468321265 Decim Long(OSWCR): -121.881248572
 Decimal Longitude: -121.881248572
 Location: 615 E JULIAN ST
 City: SAN JOSE
 County: Santa Clara
 Location(OSWCR): 615 E JULIAN ST
 City(OSWCR): SAN JOSE
 County(OSWCR): Santa Clara
 Original Source: California Department of Water Resources - OSWCR(Well Numbers); California Department of Water Resources - Well Completion Reports

| Map Key | Direction | Distance (mi) | Distance (ft) | Elevation (ft) | DB |
|----------------|------------------|----------------------|----------------------|-----------------------|-------------|
| 78 | E | 0.77 | 4,069.03 | 94.87 | WATER WELLS |

WCR No: WCR2017-010717 Decimal Lat(OSWCR): 37.352543
 Decimal Latitude: 37.352543 Decim Long(OSWCR): -121.855581
 Decimal Longitude: -121.855581
 Location: 1694 ALUM ROCK AVE
 City: SAN JOSE
 County: Santa Clara
 Location(OSWCR): 1694 ALUM ROCK AVE
 City(OSWCR): SAN JOSE
 County(OSWCR): Santa Clara
 Original Source: California Department of Water Resources - OSWCR(Well Numbers); California Department of Water Resources - Well Completion Reports

| Map Key | Direction | Distance (mi) | Distance (ft) | Elevation (ft) | DB |
|----------------|------------------|----------------------|----------------------|-----------------------|-------------|
| 78 | E | 0.77 | 4,069.03 | 94.87 | WATER WELLS |

WCR No: WCR2021-005780 Decimal Lat(OSWCR): 37.35254323
 Decimal Latitude: 37.35254323 Decim Long(OSWCR): -121.8555817
 Decimal Longitude: -121.8555817
 Location: 1694 Alum Rock AVE
 City: San Jose
 County: Santa Clara
 Location(OSWCR): 1694 Alum Rock AVE
 City(OSWCR): San Jose

Wells and Additional Sources Detail Report

County(OSWCR): Santa Clara
 Original Source: California Department of Water Resources - OSWCR(Well Numbers); California Department of Water Resources - Well Completion Reports

| Map Key | Direction | Distance (mi) | Distance (ft) | Elevation (ft) | DB |
|----------------|------------------|----------------------|----------------------|-----------------------|-------------|
| 79 | E | 0.77 | 4,076.14 | 95.08 | WATER WELLS |

WCR No: WCR2017-010715 Decimal Lat(OSWCR): 37.352299
 Decimal Latitude: 37.352299 Decim Long(OSWCR): -121.855586
 Decimal Longitude: -121.855586
 Location: 1694 ALUM ROCK AVE
 City: SAN JOSE
 County: Santa Clara
 Location(OSWCR): 1694 ALUM ROCK AVE
 City(OSWCR): SAN JOSE
 County(OSWCR): Santa Clara
 Original Source: California Department of Water Resources - OSWCR(Well Numbers); California Department of Water Resources - Well Completion Reports

| Map Key | Direction | Distance (mi) | Distance (ft) | Elevation (ft) | DB |
|----------------|------------------|----------------------|----------------------|-----------------------|-------------|
| 79 | E | 0.77 | 4,076.14 | 95.08 | WATER WELLS |

WCR No: WCR2021-005782 Decimal Lat(OSWCR): 37.35229934
 Decimal Latitude: 37.35229934 Decim Long(OSWCR): -121.8555866
 Decimal Longitude: -121.8555866
 Location: 1694 Alum Rock AVE
 City: San Jose
 County: Santa Clara
 Location(OSWCR): 1694 Alum Rock AVE
 City(OSWCR): San Jose
 County(OSWCR): Santa Clara
 Original Source: California Department of Water Resources - OSWCR(Well Numbers); California Department of Water Resources - Well Completion Reports

| Map Key | Direction | Distance (mi) | Distance (ft) | Elevation (ft) | DB |
|----------------|------------------|----------------------|----------------------|-----------------------|-------------|
| 80 | E | 0.78 | 4,093.83 | 95.24 | WATER WELLS |

WCR No: WCR2017-010716 Decimal Lat(OSWCR): 37.352245
 Decimal Latitude: 37.352245 Decim Long(OSWCR): -121.855532
 Decimal Longitude: -121.855532
 Location: 1694 ALUM ROCK AVE
 City: SAN JOSE
 County: Santa Clara
 Location(OSWCR): 1694 ALUM ROCK AVE
 City(OSWCR): SAN JOSE
 County(OSWCR): Santa Clara
 Original Source: California Department of Water Resources - OSWCR(Well Numbers); California Department of Water Resources - Well Completion Reports

Wells and Additional Sources Detail Report

Resources - Well Completion Reports

| Map Key | Direction | Distance (mi) | Distance (ft) | Elevation (ft) | DB |
|---------|-----------|---------------|---------------|----------------|-------------|
| 80 | E | 0.78 | 4,093.83 | 95.24 | WATER WELLS |

WCR No: WCR2021-005781 Decimal Lat(OSWCR): 37.35224577
 Decimal Latitude: 37.35224577 Decim Long(OSWCR): -121.8555329
 Decimal Longitude: -121.8555329
 Location: 1694 Alum Rock AVE
 City: San Jose
 County: Santa Clara
 Location(OSWCR): 1694 Alum Rock AVE
 City(OSWCR): San Jose
 County(OSWCR): Santa Clara
 Original Source: California Department of Water Resources - OSWCR(Well Numbers); California Department of Water Resources - Well Completion Reports

| Map Key | Direction | Distance (mi) | Distance (ft) | Elevation (ft) | DB |
|---------|-----------|---------------|---------------|----------------|-------------|
| 81 | SSW | 0.78 | 4,139.87 | 79.82 | WATER WELLS |

WCR No: WCR2007-006713 Decimal Lat(OSWCR): 37.3438889
 Decimal Latitude: 37.3438889 Decim Long(OSWCR): -121.8777778
 Decimal Longitude: -121.8777778
 Location: 675 EAST SANTA CLARA ST
 City: SAN JOSE
 County: Santa Clara
 Location(OSWCR): 675 EAST SANTA CLARA ST
 City(OSWCR): SAN JOSE
 County(OSWCR): Santa Clara
 Original Source: California Department of Water Resources - OSWCR(Well Numbers); California Department of Water Resources - Well Completion Reports

| Map Key | Direction | Distance (mi) | Distance (ft) | Elevation (ft) | DB |
|---------|-----------|---------------|---------------|----------------|-------------|
| 81 | SSW | 0.78 | 4,139.87 | 79.82 | WATER WELLS |

WCR No: WCR2007-006897 Decimal Lat(OSWCR): 37.3438889
 Decimal Latitude: 37.3438889 Decim Long(OSWCR): -121.8777778
 Decimal Longitude: -121.8777778
 Location: 675 EAST SANTA CLARA ST
 City: SAN JOSE
 County: Santa Clara
 Location(OSWCR): 675 EAST SANTA CLARA ST
 City(OSWCR): SAN JOSE
 County(OSWCR): Santa Clara
 Original Source: California Department of Water Resources - OSWCR(Well Numbers); California Department of Water Resources - Well Completion Reports

Wells and Additional Sources Detail Report

| Map Key | Direction | Distance (mi) | Distance (ft) | Elevation (ft) | DB |
|---------|-----------|---------------|---------------|----------------|-------------|
| 81 | SSW | 0.78 | 4,139.87 | 79.82 | WATER WELLS |

WCR No: WCR2007-006898 Decimal Lat(OSWCR): 37.3438889
 Decimal Latitude: 37.3438889 Decim Long(OSWCR): -121.8777778
 Decimal Longitude: -121.8777778
 Location: 675 E SANTA CLARA ST
 City: SAN JOSE
 County: Santa Clara
 Location(OSWCR): 675 E SANTA CLARA ST
 City(OSWCR): SAN JOSE
 County(OSWCR): Santa Clara
 Original Source: California Department of Water Resources - OSWCR(Well Numbers); California Department of Water Resources - Well Completion Reports

| Map Key | Direction | Distance (mi) | Distance (ft) | Elevation (ft) | DB |
|---------|-----------|---------------|---------------|----------------|-------------|
| 82 | SW | 0.79 | 4,152.70 | 78.43 | WATER WELLS |

WCR No: WCR2018-011116 Decimal Lat(OSWCR): 37.3442
 Decimal Latitude: 37.3442 Decim Long(OSWCR): -121.8784
 Decimal Longitude: -121.8784
 Location:
 City:
 County: Santa Clara
 Location(OSWCR):
 City(OSWCR):
 County(OSWCR): Santa Clara
 Original Source: California Department of Water Resources - OSWCR(Well Numbers); California Department of Water Resources - Well Completion Reports

| Map Key | Direction | Distance (mi) | Distance (ft) | Elevation (ft) | DB |
|---------|-----------|---------------|---------------|----------------|-------------|
| 83 | SSE | 0.79 | 4,190.98 | 95.46 | WATER WELLS |

WCR No: WCR2020-011589 Decimal Lat(OSWCR): 37.3432335
 Decimal Latitude: 37.3432335 Decim Long(OSWCR): -121.8628373
 Decimal Longitude: -121.8628373
 Location: 1165 Peach CT
 City: San Jose
 County: Santa Clara
 Location(OSWCR): 1165 Peach CT
 City(OSWCR): San Jose
 County(OSWCR): Santa Clara
 Original Source: California Department of Water Resources - OSWCR(Well Numbers); California Department of Water Resources - Well Completion Reports

| Map Key | Direction | Distance (mi) | Distance (ft) | Elevation (ft) | DB |
|---------|-----------|---------------|---------------|----------------|----|
|---------|-----------|---------------|---------------|----------------|----|

Wells and Additional Sources Detail Report

84 SSE 0.80 4,214.20 94.55 WATER WELLS

WCR No: WCR2020-011595 Decimal Lat(OSWCR): 37.3429783
 Decimal Latitude: 37.3429783 Decim Long(OSWCR): -121.8632716
 Decimal Longitude: -121.8632716
 Location: 224 S 24th ST
 City: San Jose
 County: Santa Clara
 Location(OSWCR): 224 S 24th ST
 City(OSWCR): San Jose
 County(OSWCR): Santa Clara
 Original Source: California Department of Water Resources - OSWCR(Well Numbers); California Department of Water Resources - Well Completion Reports

| Map Key | Direction | Distance (mi) | Distance (ft) | Elevation (ft) | DB |
|----------------|------------------|----------------------|----------------------|-----------------------|-------------|
| 85 | SW | 0.82 | 4,326.76 | 75.33 | WATER WELLS |

WCR No: WCR0112299 Decimal Lat(OSWCR): 37.3464703823
 Decimal Latitude: 37.3464703823 Decim Long(OSWCR): -121.882011882
 Decimal Longitude: -121.882011882
 Location: 575 E JULIAN ST
 City: SAN JOSE
 County: Santa Clara
 Location(OSWCR): 575 E JULIAN ST
 City(OSWCR): SAN JOSE
 County(OSWCR): Santa Clara
 Original Source: California Department of Water Resources - OSWCR(Well Numbers); California Department of Water Resources - Well Completion Reports

| Map Key | Direction | Distance (mi) | Distance (ft) | Elevation (ft) | DB |
|----------------|------------------|----------------------|----------------------|-----------------------|-------------|
| 86 | SSE | 0.85 | 4,488.71 | 97.09 | WATER WELLS |

WCR No: WCR0034783 Decimal Lat(OSWCR): 37.3423002035
 Decimal Latitude: 37.3423002035 Decim Long(OSWCR): -121.862858121
 Decimal Longitude: -121.862858121
 Location: 300 S 24TH ST
 City: SAN JOSE
 County: Santa Clara
 Location(OSWCR): 300 S 24TH ST
 City(OSWCR): SAN JOSE
 County(OSWCR): Santa Clara
 Original Source: California Department of Water Resources - OSWCR(Well Numbers); California Department of Water Resources - Well Completion Reports

| Map Key | Direction | Distance (mi) | Distance (ft) | Elevation (ft) | DB |
|----------------|------------------|----------------------|----------------------|-----------------------|-------------|
| 87 | SSW | 0.87 | 4,609.12 | 79.96 | WATER WELLS |

Wells and Additional Sources Detail Report

WCR No: WCR2012-003591 Decimal Lat(OSWCR): 37.3425
 Decimal Latitude: 37.3425 Decim Long(OSWCR): -121.8780556
 Decimal Longitude: -121.8780556
 Location: 579 E SANTA CLARA ST
 City: SAN JOSE
 County: Santa Clara
 Location(OSWCR): 579 E SANTA CLARA ST
 City(OSWCR): SAN JOSE
 County(OSWCR): Santa Clara
 Original Source: California Department of Water Resources - OSWCR(Well Numbers); California Department of Water Resources - Well Completion Reports

| Map Key | Direction | Distance (mi) | Distance (ft) | Elevation (ft) | DB |
|----------------|------------------|----------------------|----------------------|-----------------------|-------------|
| 88 | SSW | 0.88 | 4,621.14 | 79.96 | WATER WELLS |

WCR No: WCR2012-011982 Decimal Lat(OSWCR): 37.342504
 Decimal Latitude: 37.342504 Decim Long(OSWCR): -121.878143
 Decimal Longitude: -121.878143
 Location: 601 EAST SANTA CLARA STREET
 City: SAN JOSE
 County: Santa Clara
 Location(OSWCR): 601 EAST SANTA CLARA STREET
 City(OSWCR): SAN JOSE
 County(OSWCR): Santa Clara
 Original Source: California Department of Water Resources - OSWCR(Well Numbers); California Department of Water Resources - Well Completion Reports

| Map Key | Direction | Distance (mi) | Distance (ft) | Elevation (ft) | DB |
|----------------|------------------|----------------------|----------------------|-----------------------|-------------|
| 88 | SSW | 0.88 | 4,621.14 | 79.96 | WATER WELLS |

WCR No: WCR2016-014977 Decimal Lat(OSWCR): 37.342504
 Decimal Latitude: 37.342504 Decim Long(OSWCR): -121.878143
 Decimal Longitude: -121.878143
 Location: 601 EAST SANTA CLARA STREET
 City: SAN JOSE
 County: Santa Clara
 Location(OSWCR): 601 EAST SANTA CLARA STREET
 City(OSWCR): SAN JOSE
 County(OSWCR): Santa Clara
 Original Source: California Department of Water Resources - OSWCR(Well Numbers); California Department of Water Resources - Well Completion Reports

| Map Key | Direction | Distance (mi) | Distance (ft) | Elevation (ft) | DB |
|----------------|------------------|----------------------|----------------------|-----------------------|-------------|
| 89 | NW | 0.88 | 4,670.18 | 83.74 | WATER WELLS |

WCR No: WCR2019-013939 Decimal Lat(OSWCR): 37.363111

Wells and Additional Sources Detail Report

Location: 1855 ALUM ROCK AVENUE, UNIT C
 City: SAN JOSE
 County: Santa Clara
 Location(OSWCR): 1855 ALUM ROCK AVENUE, UNIT C
 City(OSWCR): SAN JOSE
 County(OSWCR): Santa Clara
 Original Source: California Department of Water Resources - OSWCR(Well Numbers); California Department of Water Resources - Well Completion Reports

| Map Key | Direction | Distance (mi) | Distance (ft) | Elevation (ft) | DB |
|----------------|------------------|----------------------|----------------------|-----------------------|-------------|
| 91 | E | 0.89 | 4,713.88 | 94.60 | WATER WELLS |

WCR No: WCR2016-011931 Decimal Lat(OSWCR): 37.354167
 Decimal Latitude: 37.354167 Decim Long(OSWCR): -121.853333
 Decimal Longitude: -121.853333
 Location: 1855 ALUM ROCK AVENUE, UNIT C
 City: SAN JOSE
 County: Santa Clara
 Location(OSWCR): 1855 ALUM ROCK AVENUE, UNIT C
 City(OSWCR): SAN JOSE
 County(OSWCR): Santa Clara
 Original Source: California Department of Water Resources - OSWCR(Well Numbers); California Department of Water Resources - Well Completion Reports

| Map Key | Direction | Distance (mi) | Distance (ft) | Elevation (ft) | DB |
|----------------|------------------|----------------------|----------------------|-----------------------|-------------|
| 92 | SSW | 0.89 | 4,723.58 | 79.92 | WATER WELLS |

WCR No: WCR2012-011984 Decimal Lat(OSWCR): 37.34237
 Decimal Latitude: 37.34237 Decim Long(OSWCR): -121.878539
 Decimal Longitude: -121.878539
 Location: 579 EAST SANTA CLARA STREET
 City: SAN JOSE
 County: Santa Clara
 Location(OSWCR): 579 EAST SANTA CLARA STREET
 City(OSWCR): SAN JOSE
 County(OSWCR): Santa Clara
 Original Source: California Department of Water Resources - OSWCR(Well Numbers); California Department of Water Resources - Well Completion Reports

| Map Key | Direction | Distance (mi) | Distance (ft) | Elevation (ft) | DB |
|----------------|------------------|----------------------|----------------------|-----------------------|-------------|
| 92 | SSW | 0.89 | 4,723.58 | 79.92 | WATER WELLS |

WCR No: WCR2016-014971 Decimal Lat(OSWCR): 37.34237
 Decimal Latitude: 37.34237 Decim Long(OSWCR): -121.878539
 Decimal Longitude: -121.878539
 Location: 601 EAST SANTA CLARA STREET
 City: SAN JOSE

Wells and Additional Sources Detail Report

County: Santa Clara
 Location(OSWCR): 601 EAST SANTA CLARA STREET
 City(OSWCR): SAN JOSE
 County(OSWCR): Santa Clara
 Original Source: California Department of Water Resources - OSWCR(Well Numbers); California Department of Water Resources - Well Completion Reports

| Map Key | Direction | Distance (mi) | Distance (ft) | Elevation (ft) | DB |
|----------------|------------------|----------------------|----------------------|-----------------------|-------------|
| 93 | SSW | 0.91 | 4,780.23 | 80.72 | WATER WELLS |

WCR No: WCR2012-003590 Decimal Lat(OSWCR): 37.3422222
 Decimal Latitude: 37.3422222 Decim Long(OSWCR): -121.8786111
 Decimal Longitude: -121.8786111
 Location: 579 E SANTA CLARA ST
 City: SAN JOSE
 County: Santa Clara
 Location(OSWCR): 579 E SANTA CLARA ST
 City(OSWCR): SAN JOSE
 County(OSWCR): Santa Clara
 Original Source: California Department of Water Resources - OSWCR(Well Numbers); California Department of Water Resources - Well Completion Reports

| Map Key | Direction | Distance (mi) | Distance (ft) | Elevation (ft) | DB |
|----------------|------------------|----------------------|----------------------|-----------------------|-------------|
| 94 | SSW | 0.91 | 4,796.98 | 80.37 | WATER WELLS |

WCR No: WCR2016-014980 Decimal Lat(OSWCR): 37.342119
 Decimal Latitude: 37.342119 Decim Long(OSWCR): -121.878514
 Decimal Longitude: -121.878514
 Location: 601 EAST SANTA CLARA STREET
 City: SAN JOSE
 County: Santa Clara
 Location(OSWCR): 601 EAST SANTA CLARA STREET
 City(OSWCR): SAN JOSE
 County(OSWCR): Santa Clara
 Original Source: California Department of Water Resources - OSWCR(Well Numbers); California Department of Water Resources - Well Completion Reports

| Map Key | Direction | Distance (mi) | Distance (ft) | Elevation (ft) | DB |
|----------------|------------------|----------------------|----------------------|-----------------------|-------------|
| 94 | SSW | 0.91 | 4,796.98 | 80.37 | WATER WELLS |

WCR No: WCR2012-011983 Decimal Lat(OSWCR): 37.342119
 Decimal Latitude: 37.342119 Decim Long(OSWCR): -121.878513
 Decimal Longitude: -121.878513
 Location: 579 EAST SANTA CLARA STREET
 City: SAN JOSE
 County: Santa Clara
 Location(OSWCR): 579 EAST SANTA CLARA STREET

Wells and Additional Sources Detail Report

City(OSWCR): SAN JOSE
 County(OSWCR): Santa Clara
 Original Source: California Department of Water Resources - OSWCR(Well Numbers); California Department of Water Resources - Well Completion Reports

| Map Key | Direction | Distance (mi) | Distance (ft) | Elevation (ft) | DB |
|----------------|------------------|----------------------|----------------------|-----------------------|-------------|
| 95 | W | 0.92 | 4,838.87 | 71.73 | WATER WELLS |

WCR No: WCR0258025 Decimal Lat(OSWCR): 37.35315
 Decimal Latitude: 37.35315 Decim Long(OSWCR): -121.88667
 Decimal Longitude: -121.88667
 Location:
 City:
 County: Santa Clara
 Location(OSWCR):
 City(OSWCR):
 County(OSWCR): Santa Clara
 Original Source: California Department of Water Resources - OSWCR(Well Numbers); California Department of Water Resources - Well Completion Reports

| Map Key | Direction | Distance (mi) | Distance (ft) | Elevation (ft) | DB |
|----------------|------------------|----------------------|----------------------|-----------------------|-------------|
| 95 | W | 0.92 | 4,838.87 | 71.73 | WATER WELLS |

WCR No: WCR1991-007279 Decimal Lat(OSWCR): 37.35315
 Decimal Latitude: 37.35315 Decim Long(OSWCR): -121.88667
 Decimal Longitude: -121.88667
 Location:
 City: SAN JOSE
 County: Santa Clara
 Location(OSWCR):
 City(OSWCR): SAN JOSE
 County(OSWCR): Santa Clara
 Original Source: California Department of Water Resources - OSWCR(Well Numbers); California Department of Water Resources - Well Completion Reports

| Map Key | Direction | Distance (mi) | Distance (ft) | Elevation (ft) | DB |
|----------------|------------------|----------------------|----------------------|-----------------------|-------------|
| 95 | W | 0.92 | 4,838.87 | 71.73 | WATER WELLS |

WCR No: WCR2000-001274 Decimal Lat(OSWCR): 37.35315
 Decimal Latitude: 37.35315 Decim Long(OSWCR): -121.88667
 Decimal Longitude: -121.88667
 Location:
 City: SAN JOSE
 County: Santa Clara
 Location(OSWCR):
 City(OSWCR): SAN JOSE
 County(OSWCR): Santa Clara

Wells and Additional Sources Detail Report

Original Source: California Department of Water Resources - OSWCR(Well Numbers); California Department of Water Resources - Well Completion Reports

| Map Key | Direction | Distance (mi) | Distance (ft) | Elevation (ft) | DB |
|----------------|------------------|----------------------|----------------------|-----------------------|-------------|
| 95 | W | 0.92 | 4,838.87 | 71.73 | WATER WELLS |

WCR No: WCR0071117 Decimal Lat(OSWCR): 37.35315
 Decimal Latitude: 37.35315 Decim Long(OSWCR): -121.88667
 Decimal Longitude: -121.88667
 Location:
 City:
 County: Santa Clara
 Location(OSWCR):
 City(OSWCR):
 County(OSWCR): Santa Clara
 Original Source: California Department of Water Resources - OSWCR(Well Numbers); California Department of Water Resources - Well Completion Reports

| Map Key | Direction | Distance (mi) | Distance (ft) | Elevation (ft) | DB |
|----------------|------------------|----------------------|----------------------|-----------------------|-------------|
| 95 | W | 0.92 | 4,838.87 | 71.73 | WATER WELLS |

WCR No: WCR1994-006922 Decimal Lat(OSWCR): 37.35315
 Decimal Latitude: 37.35315 Decim Long(OSWCR): -121.88667
 Decimal Longitude: -121.88667
 Location:
 City: SAN JOSE
 County: Santa Clara
 Location(OSWCR):
 City(OSWCR): SAN JOSE
 County(OSWCR): Santa Clara
 Original Source: California Department of Water Resources - OSWCR(Well Numbers); California Department of Water Resources - Well Completion Reports

| Map Key | Direction | Distance (mi) | Distance (ft) | Elevation (ft) | DB |
|----------------|------------------|----------------------|----------------------|-----------------------|-------------|
| 95 | W | 0.92 | 4,838.87 | 71.73 | WATER WELLS |

WCR No: WCR0170883 Decimal Lat(OSWCR): 37.35315
 Decimal Latitude: 37.35315 Decim Long(OSWCR): -121.88667
 Decimal Longitude: -121.88667
 Location:
 City:
 County: Santa Clara
 Location(OSWCR):
 City(OSWCR):
 County(OSWCR): Santa Clara
 Original Source: California Department of Water Resources - OSWCR(Well Numbers); California Department of Water Resources - Well Completion Reports

Wells and Additional Sources Detail Report

| Map Key | Direction | Distance (mi) | Distance (ft) | Elevation (ft) | DB |
|----------------|------------------|----------------------|----------------------|-----------------------|-------------|
| 95 | W | 0.92 | 4,838.87 | 71.73 | WATER WELLS |

| | | | |
|--------------------|--|---------------------|------------|
| WCR No: | WCR1997-002950 | Decimal Lat(OSWCR): | 37.35315 |
| Decimal Latitude: | 37.35315 | Decim Long(OSWCR): | -121.88667 |
| Decimal Longitude: | -121.88667 | | |
| Location: | | | |
| City: | SAN JOSE | | |
| County: | Santa Clara | | |
| Location(OSWCR): | | | |
| City(OSWCR): | SAN JOSE | | |
| County(OSWCR): | Santa Clara | | |
| Original Source: | California Department of Water Resources - OSWCR(Well Numbers); California Department of Water Resources - Well Completion Reports | | |

| Map Key | Direction | Distance (mi) | Distance (ft) | Elevation (ft) | DB |
|----------------|------------------|----------------------|----------------------|-----------------------|-------------|
| 95 | W | 0.92 | 4,838.87 | 71.73 | WATER WELLS |

| | | | |
|--------------------|--|---------------------|------------|
| WCR No: | WCR1995-001017 | Decimal Lat(OSWCR): | 37.35315 |
| Decimal Latitude: | 37.35315 | Decim Long(OSWCR): | -121.88667 |
| Decimal Longitude: | -121.88667 | | |
| Location: | | | |
| City: | SAN JOSE | | |
| County: | Santa Clara | | |
| Location(OSWCR): | | | |
| City(OSWCR): | SAN JOSE | | |
| County(OSWCR): | Santa Clara | | |
| Original Source: | California Department of Water Resources - OSWCR(Well Numbers); California Department of Water Resources - Well Completion Reports | | |

| Map Key | Direction | Distance (mi) | Distance (ft) | Elevation (ft) | DB |
|----------------|------------------|----------------------|----------------------|-----------------------|-------------|
| 95 | W | 0.92 | 4,838.87 | 71.73 | WATER WELLS |

| | | | |
|--------------------|--|---------------------|------------|
| WCR No: | WCR1996-004600 | Decimal Lat(OSWCR): | 37.35315 |
| Decimal Latitude: | 37.35315 | Decim Long(OSWCR): | -121.88667 |
| Decimal Longitude: | -121.88667 | | |
| Location: | | | |
| City: | SAN JOSE | | |
| County: | Santa Clara | | |
| Location(OSWCR): | | | |
| City(OSWCR): | SAN JOSE | | |
| County(OSWCR): | Santa Clara | | |
| Original Source: | California Department of Water Resources - OSWCR(Well Numbers); California Department of Water Resources - Well Completion Reports | | |

| Map Key | Direction | Distance (mi) | Distance (ft) | Elevation (ft) | DB |
|----------------|------------------|----------------------|----------------------|-----------------------|-----------|
|----------------|------------------|----------------------|----------------------|-----------------------|-----------|

Wells and Additional Sources Detail Report

95 W 0.92 4,838.87 71.73 WATER WELLS

WCR No: WCR1990-006152 Decimal Lat(OSWCR): 37.35315
 Decimal Latitude: 37.35315 Decim Long(OSWCR): -121.88667
 Decimal Longitude: -121.88667
 Location:
 City: SAN JOSE
 County: Santa Clara
 Location(OSWCR):
 City(OSWCR): SAN JOSE
 County(OSWCR): Santa Clara
 Original Source: California Department of Water Resources - OSWCR(Well Numbers); California Department of Water Resources - Well Completion Reports

Map Key Direction Distance (mi) Distance (ft) Elevation (ft) DB

95 W 0.92 4,838.87 71.73 WATER WELLS

WCR No: WCR1988-008098 Decimal Lat(OSWCR): 37.35315
 Decimal Latitude: 37.35315 Decim Long(OSWCR): -121.88667
 Decimal Longitude: -121.88667
 Location:
 City: SAN JOSE
 County: Santa Clara
 Location(OSWCR):
 City(OSWCR): SAN JOSE
 County(OSWCR): Santa Clara
 Original Source: California Department of Water Resources - OSWCR(Well Numbers); California Department of Water Resources - Well Completion Reports

Map Key Direction Distance (mi) Distance (ft) Elevation (ft) DB

95 W 0.92 4,838.87 71.73 WATER WELLS

WCR No: WCR0113536 Decimal Lat(OSWCR): 37.35315
 Decimal Latitude: 37.35315 Decim Long(OSWCR): -121.88667
 Decimal Longitude: -121.88667
 Location:
 City:
 County: Santa Clara
 Location(OSWCR):
 City(OSWCR):
 County(OSWCR): Santa Clara
 Original Source: California Department of Water Resources - OSWCR(Well Numbers); California Department of Water Resources - Well Completion Reports

Map Key Direction Distance (mi) Distance (ft) Elevation (ft) DB

95 W 0.92 4,838.87 71.73 WATER WELLS

Wells and Additional Sources Detail Report

WCR No: WCR2007-005463 Decimal Lat(OSWCR): 37.35315
 Decimal Latitude: 37.35315 Decim Long(OSWCR): -121.88667
 Decimal Longitude: -121.88667
 Location: 851 N 10TH ST
 City: SAN JOSE
 County: Santa Clara
 Location(OSWCR): 851 N 10TH ST
 City(OSWCR): SAN JOSE
 County(OSWCR): Santa Clara
 Original Source: California Department of Water Resources - OSWCR(Well Numbers); California Department of Water Resources - Well Completion Reports

| Map Key | Direction | Distance (mi) | Distance (ft) | Elevation (ft) | DB |
|----------------|------------------|----------------------|----------------------|-----------------------|-------------|
| 95 | W | 0.92 | 4,838.87 | 71.73 | WATER WELLS |

WCR No: WCR2007-006267 Decimal Lat(OSWCR): 37.35315
 Decimal Latitude: 37.35315 Decim Long(OSWCR): -121.88667
 Decimal Longitude: -121.88667
 Location: 795 N 13THS T
 City: SAN JOSE
 County: Santa Clara
 Location(OSWCR): 795 N 13THS T
 City(OSWCR): SAN JOSE
 County(OSWCR): Santa Clara
 Original Source: California Department of Water Resources - OSWCR(Well Numbers); California Department of Water Resources - Well Completion Reports

| Map Key | Direction | Distance (mi) | Distance (ft) | Elevation (ft) | DB |
|----------------|------------------|----------------------|----------------------|-----------------------|-------------|
| 95 | W | 0.92 | 4,838.87 | 71.73 | WATER WELLS |

WCR No: WCR1988-004322 Decimal Lat(OSWCR): 37.35315
 Decimal Latitude: 37.35315 Decim Long(OSWCR): -121.88667
 Decimal Longitude: -121.88667
 Location:
 City: SAN JOSE
 County: Santa Clara
 Location(OSWCR):
 City(OSWCR): SAN JOSE
 County(OSWCR): Santa Clara
 Original Source: California Department of Water Resources - OSWCR(Well Numbers); California Department of Water Resources - Well Completion Reports

| Map Key | Direction | Distance (mi) | Distance (ft) | Elevation (ft) | DB |
|----------------|------------------|----------------------|----------------------|-----------------------|-------------|
| 95 | W | 0.92 | 4,838.87 | 71.73 | WATER WELLS |

Wells and Additional Sources Detail Report

WCR No: WCR1985-002866 Decimal Lat(OSWCR): 37.35315
 Decimal Latitude: 37.35315 Decim Long(OSWCR): -121.88667
 Decimal Longitude: -121.88667
 Location:
 City: SAN JOSE
 County: Santa Clara
 Location(OSWCR):
 City(OSWCR): SAN JOSE
 County(OSWCR): Santa Clara
 Original Source: California Department of Water Resources - OSWCR(Well Numbers); California Department of Water Resources - Well Completion Reports

| Map Key | Direction | Distance (mi) | Distance (ft) | Elevation (ft) | DB |
|----------------|------------------|----------------------|----------------------|-----------------------|-------------|
| 95 | W | 0.92 | 4,838.87 | 71.73 | WATER WELLS |

WCR No: WCR0101017 Decimal Lat(OSWCR): 37.35315
 Decimal Latitude: 37.35315 Decim Long(OSWCR): -121.88667
 Decimal Longitude: -121.88667
 Location:
 City:
 County: Santa Clara
 Location(OSWCR):
 City(OSWCR):
 County(OSWCR): Santa Clara
 Original Source: California Department of Water Resources - OSWCR(Well Numbers); California Department of Water Resources - Well Completion Reports

| Map Key | Direction | Distance (mi) | Distance (ft) | Elevation (ft) | DB |
|----------------|------------------|----------------------|----------------------|-----------------------|-------------|
| 95 | W | 0.92 | 4,838.87 | 71.73 | WATER WELLS |

WCR No: WCR1990-008303 Decimal Lat(OSWCR): 37.35315
 Decimal Latitude: 37.35315 Decim Long(OSWCR): -121.88667
 Decimal Longitude: -121.88667
 Location:
 City: SAN JOSE
 County: Santa Clara
 Location(OSWCR):
 City(OSWCR): SAN JOSE
 County(OSWCR): Santa Clara
 Original Source: California Department of Water Resources - OSWCR(Well Numbers); California Department of Water Resources - Well Completion Reports

| Map Key | Direction | Distance (mi) | Distance (ft) | Elevation (ft) | DB |
|----------------|------------------|----------------------|----------------------|-----------------------|-------------|
| 95 | W | 0.92 | 4,838.87 | 71.73 | WATER WELLS |

WCR No: WCR1991-007315 Decimal Lat(OSWCR): 37.35315
 Decimal Latitude: 37.35315 Decim Long(OSWCR): -121.88667

Wells and Additional Sources Detail Report

Decimal Longitude: -121.88667
 Location:
 City: SAN JOSE
 County: Santa Clara
 Location(OSWCR):
 City(OSWCR): SAN JOSE
 County(OSWCR): Santa Clara
 Original Source: California Department of Water Resources - OSWCR(Well Numbers); California Department of Water Resources - Well Completion Reports

| Map Key | Direction | Distance (mi) | Distance (ft) | Elevation (ft) | DB |
|----------------|------------------|----------------------|----------------------|-----------------------|-------------|
| 95 | W | 0.92 | 4,838.87 | 71.73 | WATER WELLS |

WCR No: WCR1989-006060 Decimal Lat(OSWCR): 37.35315
 Decimal Latitude: 37.35315 Decim Long(OSWCR): -121.88667
 Decimal Longitude: -121.88667
 Location:
 City: SAN JOSE
 County: Santa Clara
 Location(OSWCR):
 City(OSWCR): SAN JOSE
 County(OSWCR): Santa Clara
 Original Source: California Department of Water Resources - OSWCR(Well Numbers); California Department of Water Resources - Well Completion Reports

| Map Key | Direction | Distance (mi) | Distance (ft) | Elevation (ft) | DB |
|----------------|------------------|----------------------|----------------------|-----------------------|-------------|
| 95 | W | 0.92 | 4,838.87 | 71.73 | WATER WELLS |

WCR No: WCR1997-005024 Decimal Lat(OSWCR): 37.35315
 Decimal Latitude: 37.35315 Decim Long(OSWCR): -121.88667
 Decimal Longitude: -121.88667
 Location:
 City: SAN JOSE
 County: Santa Clara
 Location(OSWCR):
 City(OSWCR): SAN JOSE
 County(OSWCR): Santa Clara
 Original Source: California Department of Water Resources - OSWCR(Well Numbers); California Department of Water Resources - Well Completion Reports

| Map Key | Direction | Distance (mi) | Distance (ft) | Elevation (ft) | DB |
|----------------|------------------|----------------------|----------------------|-----------------------|-------------|
| 95 | W | 0.92 | 4,838.87 | 71.73 | WATER WELLS |

WCR No: WCR1999-007290 Decimal Lat(OSWCR): 37.35315
 Decimal Latitude: 37.35315 Decim Long(OSWCR): -121.88667
 Decimal Longitude: -121.88667
 Location:

Wells and Additional Sources Detail Report

City: SAN JOSE
 County: Santa Clara
 Location(OSWCR):
 City(OSWCR): SAN JOSE
 County(OSWCR): Santa Clara
 Original Source: California Department of Water Resources - OSWCR(Well Numbers); California Department of Water Resources - Well Completion Reports

| Map Key | Direction | Distance (mi) | Distance (ft) | Elevation (ft) | DB |
|----------------|------------------|----------------------|----------------------|-----------------------|-------------|
| 95 | W | 0.92 | 4,838.87 | 71.73 | WATER WELLS |

WCR No: WCR1991-007309 Decimal Lat(OSWCR): 37.35315
 Decimal Latitude: 37.35315 Decim Long(OSWCR): -121.88667
 Decimal Longitude: -121.88667
 Location:
 City: SAN JOSE
 County: Santa Clara
 Location(OSWCR):
 City(OSWCR): SAN JOSE
 County(OSWCR): Santa Clara
 Original Source: California Department of Water Resources - OSWCR(Well Numbers); California Department of Water Resources - Well Completion Reports

| Map Key | Direction | Distance (mi) | Distance (ft) | Elevation (ft) | DB |
|----------------|------------------|----------------------|----------------------|-----------------------|-------------|
| 95 | W | 0.92 | 4,838.87 | 71.73 | WATER WELLS |

WCR No: WCR2009-001493 Decimal Lat(OSWCR): 37.35315
 Decimal Latitude: 37.35315 Decim Long(OSWCR): -121.88667
 Decimal Longitude: -121.88667
 Location: 775 NORTH 10TH ST
 City: SAN JOSE
 County: Santa Clara
 Location(OSWCR): 775 NORTH 10TH ST
 City(OSWCR): SAN JOSE
 County(OSWCR): Santa Clara
 Original Source: California Department of Water Resources - OSWCR(Well Numbers); California Department of Water Resources - Well Completion Reports

| Map Key | Direction | Distance (mi) | Distance (ft) | Elevation (ft) | DB |
|----------------|------------------|----------------------|----------------------|-----------------------|-------------|
| 95 | W | 0.92 | 4,838.87 | 71.73 | WATER WELLS |

WCR No: WCR1991-008485 Decimal Lat(OSWCR): 37.35315
 Decimal Latitude: 37.35315 Decim Long(OSWCR): -121.88667
 Decimal Longitude: -121.88667
 Location:
 City: SAN JOSE
 County: Santa Clara

Wells and Additional Sources Detail Report

Location(OSWCR):

City(OSWCR): SAN JOSE

County(OSWCR): Santa Clara

Original Source: California Department of Water Resources - OSWCR(Well Numbers); California Department of Water Resources - Well Completion Reports

| Map Key | Direction | Distance (mi) | Distance (ft) | Elevation (ft) | DB |
|----------------|------------------|----------------------|----------------------|-----------------------|-------------|
| 95 | W | 0.92 | 4,838.87 | 71.73 | WATER WELLS |

WCR No: WCR1991-007314

Decimal Lat(OSWCR): 37.35315

Decimal Latitude: 37.35315

Decim Long(OSWCR): -121.88667

Decimal Longitude: -121.88667

Location:

City: SAN JOSE

County: Santa Clara

Location(OSWCR):

City(OSWCR): SAN JOSE

County(OSWCR): Santa Clara

Original Source: California Department of Water Resources - OSWCR(Well Numbers); California Department of Water Resources - Well Completion Reports

| Map Key | Direction | Distance (mi) | Distance (ft) | Elevation (ft) | DB |
|----------------|------------------|----------------------|----------------------|-----------------------|-------------|
| 95 | W | 0.92 | 4,838.87 | 71.73 | WATER WELLS |

WCR No: WCR2009-006372

Decimal Lat(OSWCR): 37.35315

Decimal Latitude: 37.35315

Decim Long(OSWCR): -121.88667

Decimal Longitude: -121.88667

Location: 851 N 10TH ST

City: SAN JOSE

County: Santa Clara

Location(OSWCR): 851 N 10TH ST

City(OSWCR): SAN JOSE

County(OSWCR): Santa Clara

Original Source: California Department of Water Resources - OSWCR(Well Numbers); California Department of Water Resources - Well Completion Reports

| Map Key | Direction | Distance (mi) | Distance (ft) | Elevation (ft) | DB |
|----------------|------------------|----------------------|----------------------|-----------------------|-------------|
| 95 | W | 0.92 | 4,838.87 | 71.73 | WATER WELLS |

WCR No: WCR1987-003228

Decimal Lat(OSWCR): 37.35315

Decimal Latitude: 37.35315

Decim Long(OSWCR): -121.88667

Decimal Longitude: -121.88667

Location:

City: SAN JOSE

County: Santa Clara

Location(OSWCR):

City(OSWCR): SAN JOSE

Wells and Additional Sources Detail Report

County(OSWCR): Santa Clara
 Original Source: California Department of Water Resources - OSWCR(Well Numbers); California Department of Water Resources - Well Completion Reports

| Map Key | Direction | Distance (mi) | Distance (ft) | Elevation (ft) | DB |
|----------------|------------------|----------------------|----------------------|-----------------------|-------------|
| 95 | W | 0.92 | 4,838.87 | 71.73 | WATER WELLS |

WCR No: WCR0154413 Decimal Lat(OSWCR): 37.35315
 Decimal Latitude: 37.35315 Decim Long(OSWCR): -121.88667
 Decimal Longitude: -121.88667
 Location:
 City:
 County: Santa Clara
 Location(OSWCR):
 City(OSWCR):
 County(OSWCR): Santa Clara
 Original Source: California Department of Water Resources - OSWCR(Well Numbers); California Department of Water Resources - Well Completion Reports

| Map Key | Direction | Distance (mi) | Distance (ft) | Elevation (ft) | DB |
|----------------|------------------|----------------------|----------------------|-----------------------|-------------|
| 95 | W | 0.92 | 4,838.87 | 71.73 | WATER WELLS |

WCR No: WCR1990-008338 Decimal Lat(OSWCR): 37.35315
 Decimal Latitude: 37.35315 Decim Long(OSWCR): -121.88667
 Decimal Longitude: -121.88667
 Location:
 City: SAN JOSE
 County: Santa Clara
 Location(OSWCR):
 City(OSWCR): SAN JOSE
 County(OSWCR): Santa Clara
 Original Source: California Department of Water Resources - OSWCR(Well Numbers); California Department of Water Resources - Well Completion Reports

| Map Key | Direction | Distance (mi) | Distance (ft) | Elevation (ft) | DB |
|----------------|------------------|----------------------|----------------------|-----------------------|-------------|
| 95 | W | 0.92 | 4,838.87 | 71.73 | WATER WELLS |

WCR No: WCR1995-001247 Decimal Lat(OSWCR): 37.35315
 Decimal Latitude: 37.35315 Decim Long(OSWCR): -121.88667
 Decimal Longitude: -121.88667
 Location:
 City: SAN JOSE
 County: Santa Clara
 Location(OSWCR):
 City(OSWCR): SAN JOSE
 County(OSWCR): Santa Clara
 Original Source: California Department of Water Resources - OSWCR(Well Numbers); California Department of Water Resources - Well Completion Reports

Wells and Additional Sources Detail Report

Resources - Well Completion Reports

| Map Key | Direction | Distance (mi) | Distance (ft) | Elevation (ft) | DB |
|---------|-----------|---------------|---------------|----------------|-------------|
| 95 | W | 0.92 | 4,838.87 | 71.73 | WATER WELLS |

WCR No: WCR1996-004601 Decimal Lat(OSWCR): 37.35315
 Decimal Latitude: 37.35315 Decim Long(OSWCR): -121.88667
 Decimal Longitude: -121.88667
 Location:
 City: SAN JOSE
 County: Santa Clara
 Location(OSWCR):
 City(OSWCR): SAN JOSE
 County(OSWCR): Santa Clara
 Original Source: California Department of Water Resources - OSWCR(Well Numbers); California Department of Water Resources - Well Completion Reports

| Map Key | Direction | Distance (mi) | Distance (ft) | Elevation (ft) | DB |
|---------|-----------|---------------|---------------|----------------|-------------|
| 95 | W | 0.92 | 4,838.87 | 71.73 | WATER WELLS |

WCR No: WCR2009-006370 Decimal Lat(OSWCR): 37.35315
 Decimal Latitude: 37.35315 Decim Long(OSWCR): -121.88667
 Decimal Longitude: -121.88667
 Location: 851 N 16TH ST
 City: SAN JOSE
 County: Santa Clara
 Location(OSWCR): 851 N 16TH ST
 City(OSWCR): SAN JOSE
 County(OSWCR): Santa Clara
 Original Source: California Department of Water Resources - OSWCR(Well Numbers); California Department of Water Resources - Well Completion Reports

| Map Key | Direction | Distance (mi) | Distance (ft) | Elevation (ft) | DB |
|---------|-----------|---------------|---------------|----------------|-------------|
| 95 | W | 0.92 | 4,838.87 | 71.73 | WATER WELLS |

WCR No: WCR1985-002231 Decimal Lat(OSWCR): 37.35315
 Decimal Latitude: 37.35315 Decim Long(OSWCR): -121.88667
 Decimal Longitude: -121.88667
 Location:
 City: SAN JOSE
 County: Santa Clara
 Location(OSWCR):
 City(OSWCR): SAN JOSE
 County(OSWCR): Santa Clara
 Original Source: California Department of Water Resources - OSWCR(Well Numbers); California Department of Water Resources - Well Completion Reports

Wells and Additional Sources Detail Report

| Map Key | Direction | Distance (mi) | Distance (ft) | Elevation (ft) | DB |
|---------|-----------|---------------|---------------|----------------|-------------|
| 95 | W | 0.92 | 4,838.87 | 71.73 | WATER WELLS |

WCR No: WCR0141937 Decimal Lat(OSWCR): 37.35315
 Decimal Latitude: 37.35315 Decim Long(OSWCR): -121.88667
 Decimal Longitude: -121.88667
 Location:
 City:
 County: Santa Clara
 Location(OSWCR):
 City(OSWCR):
 County(OSWCR): Santa Clara
 Original Source: California Department of Water Resources - OSWCR(Well Numbers); California Department of Water Resources - Well Completion Reports

| Map Key | Direction | Distance (mi) | Distance (ft) | Elevation (ft) | DB |
|---------|-----------|---------------|---------------|----------------|-------------|
| 95 | W | 0.92 | 4,838.87 | 71.73 | WATER WELLS |

WCR No: WCR2008-007583 Decimal Lat(OSWCR): 37.35315
 Decimal Latitude: 37.35315 Decim Long(OSWCR): -121.88667
 Decimal Longitude: -121.88667
 Location: 808 N 10TH ST
 City: SAN JOSE
 County: Santa Clara
 Location(OSWCR): 808 N 10TH ST
 City(OSWCR): SAN JOSE
 County(OSWCR): Santa Clara
 Original Source: California Department of Water Resources - OSWCR(Well Numbers); California Department of Water Resources - Well Completion Reports

| Map Key | Direction | Distance (mi) | Distance (ft) | Elevation (ft) | DB |
|---------|-----------|---------------|---------------|----------------|-------------|
| 95 | W | 0.92 | 4,838.87 | 71.73 | WATER WELLS |

WCR No: WCR1986-004041 Decimal Lat(OSWCR): 37.35315
 Decimal Latitude: 37.35315 Decim Long(OSWCR): -121.88667
 Decimal Longitude: -121.88667
 Location:
 City: SAN JOSE
 County: Santa Clara
 Location(OSWCR):
 City(OSWCR): SAN JOSE
 County(OSWCR): Santa Clara
 Original Source: California Department of Water Resources - OSWCR(Well Numbers); California Department of Water Resources - Well Completion Reports

| Map Key | Direction | Distance (mi) | Distance (ft) | Elevation (ft) | DB |
|---------|-----------|---------------|---------------|----------------|----|
|---------|-----------|---------------|---------------|----------------|----|

Wells and Additional Sources Detail Report

| | | | | | |
|----|---|------|----------|-------|-------------|
| 95 | W | 0.92 | 4,838.87 | 71.73 | WATER WELLS |
|----|---|------|----------|-------|-------------|

| | | | |
|--------------------|--|---------------------|------------|
| WCR No: | WCR2003-006804 | Decimal Lat(OSWCR): | 37.35315 |
| Decimal Latitude: | 37.35315 | Decim Long(OSWCR): | -121.88667 |
| Decimal Longitude: | -121.88667 | | |
| Location: | | | |
| City: | SAN JOSE | | |
| County: | Santa Clara | | |
| Location(OSWCR): | | | |
| City(OSWCR): | SAN JOSE | | |
| County(OSWCR): | Santa Clara | | |
| Original Source: | California Department of Water Resources - OSWCR(Well Numbers); California Department of Water Resources - Well Completion Reports | | |

| Map Key | Direction | Distance (mi) | Distance (ft) | Elevation (ft) | DB |
|---------|-----------|---------------|---------------|----------------|-------------|
| 95 | W | 0.92 | 4,838.87 | 71.73 | WATER WELLS |

| | | | |
|--------------------|--|---------------------|------------|
| WCR No: | WCR2002-002498 | Decimal Lat(OSWCR): | 37.35315 |
| Decimal Latitude: | 37.35315 | Decim Long(OSWCR): | -121.88667 |
| Decimal Longitude: | -121.88667 | | |
| Location: | | | |
| City: | SAN JOSE | | |
| County: | Santa Clara | | |
| Location(OSWCR): | | | |
| City(OSWCR): | SAN JOSE | | |
| County(OSWCR): | Santa Clara | | |
| Original Source: | California Department of Water Resources - OSWCR(Well Numbers); California Department of Water Resources - Well Completion Reports | | |

| Map Key | Direction | Distance (mi) | Distance (ft) | Elevation (ft) | DB |
|---------|-----------|---------------|---------------|----------------|-------------|
| 95 | W | 0.92 | 4,838.87 | 71.73 | WATER WELLS |

| | | | |
|--------------------|--|---------------------|------------|
| WCR No: | WCR0298519 | Decimal Lat(OSWCR): | 37.35315 |
| Decimal Latitude: | 37.35315 | Decim Long(OSWCR): | -121.88667 |
| Decimal Longitude: | -121.88667 | | |
| Location: | | | |
| City: | | | |
| County: | Santa Clara | | |
| Location(OSWCR): | | | |
| City(OSWCR): | | | |
| County(OSWCR): | Santa Clara | | |
| Original Source: | California Department of Water Resources - OSWCR(Well Numbers); California Department of Water Resources - Well Completion Reports | | |

| Map Key | Direction | Distance (mi) | Distance (ft) | Elevation (ft) | DB |
|---------|-----------|---------------|---------------|----------------|-------------|
| 95 | W | 0.92 | 4,838.87 | 71.73 | WATER WELLS |

Wells and Additional Sources Detail Report

WCR No: WCR2011-001650 Decimal Lat(OSWCR): 37.35315
 Decimal Latitude: 37.35315 Decim Long(OSWCR): -121.88667
 Decimal Longitude: -121.88667
 Location: 696 N 6TH ST
 City: SAN JOSE
 County: Santa Clara
 Location(OSWCR): 696 N 6TH ST
 City(OSWCR): SAN JOSE
 County(OSWCR): Santa Clara
 Original Source: California Department of Water Resources - OSWCR(Well Numbers); California Department of Water Resources - Well Completion Reports

| Map Key | Direction | Distance (mi) | Distance (ft) | Elevation (ft) | DB |
|----------------|------------------|----------------------|----------------------|-----------------------|-------------|
| 95 | W | 0.92 | 4,838.87 | 71.73 | WATER WELLS |

WCR No: WCR2001-002790 Decimal Lat(OSWCR): 37.35315
 Decimal Latitude: 37.35315 Decim Long(OSWCR): -121.88667
 Decimal Longitude: -121.88667
 Location:
 City: SAN JOSE
 County: Santa Clara
 Location(OSWCR):
 City(OSWCR): SAN JOSE
 County(OSWCR): Santa Clara
 Original Source: California Department of Water Resources - OSWCR(Well Numbers); California Department of Water Resources - Well Completion Reports

| Map Key | Direction | Distance (mi) | Distance (ft) | Elevation (ft) | DB |
|----------------|------------------|----------------------|----------------------|-----------------------|-------------|
| 95 | W | 0.92 | 4,838.87 | 71.73 | WATER WELLS |

WCR No: WCR1985-004822 Decimal Lat(OSWCR): 37.35315
 Decimal Latitude: 37.35315 Decim Long(OSWCR): -121.88667
 Decimal Longitude: -121.88667
 Location:
 City: SAN JOSE
 County: Santa Clara
 Location(OSWCR):
 City(OSWCR): SAN JOSE
 County(OSWCR): Santa Clara
 Original Source: California Department of Water Resources - OSWCR(Well Numbers); California Department of Water Resources - Well Completion Reports

| Map Key | Direction | Distance (mi) | Distance (ft) | Elevation (ft) | DB |
|----------------|------------------|----------------------|----------------------|-----------------------|-------------|
| 95 | W | 0.92 | 4,838.87 | 71.73 | WATER WELLS |

WCR No: WCR2012-001272 Decimal Lat(OSWCR): 37.35315

Wells and Additional Sources Detail Report

Location:
 City:
 County: Santa Clara
 Location(OSWCR):
 City(OSWCR):
 County(OSWCR): Santa Clara
 Original Source: California Department of Water Resources - OSWCR(Well Numbers); California Department of Water Resources - Well Completion Reports

| Map Key | Direction | Distance (mi) | Distance (ft) | Elevation (ft) | DB |
|---------|-----------|---------------|---------------|----------------|-------------|
| 95 | W | 0.92 | 4,838.87 | 71.73 | WATER WELLS |

WCR No: WCR1988-011401 Decimal Lat(OSWCR): 37.35315
 Decimal Latitude: 37.35315 Decim Long(OSWCR): -121.88667
 Decimal Longitude: -121.88667
 Location:
 City: SAN JOSE
 County: Santa Clara
 Location(OSWCR):
 City(OSWCR): SAN JOSE
 County(OSWCR): Santa Clara
 Original Source: California Department of Water Resources - OSWCR(Well Numbers); California Department of Water Resources - Well Completion Reports

| Map Key | Direction | Distance (mi) | Distance (ft) | Elevation (ft) | DB |
|---------|-----------|---------------|---------------|----------------|-------------|
| 95 | W | 0.92 | 4,838.87 | 71.73 | WATER WELLS |

WCR No: WCR2007-007264 Decimal Lat(OSWCR): 37.35315
 Decimal Latitude: 37.35315 Decim Long(OSWCR): -121.88667
 Decimal Longitude: -121.88667
 Location: 680 N 9TH ST
 City: SAN JOSE
 County: Santa Clara
 Location(OSWCR): 680 N 9TH ST
 City(OSWCR): SAN JOSE
 County(OSWCR): Santa Clara
 Original Source: California Department of Water Resources - OSWCR(Well Numbers); California Department of Water Resources - Well Completion Reports

| Map Key | Direction | Distance (mi) | Distance (ft) | Elevation (ft) | DB |
|---------|-----------|---------------|---------------|----------------|-------------|
| 95 | W | 0.92 | 4,838.87 | 71.73 | WATER WELLS |

WCR No: WCR1998-001375 Decimal Lat(OSWCR): 37.35315
 Decimal Latitude: 37.35315 Decim Long(OSWCR): -121.88667
 Decimal Longitude: -121.88667
 Location:
 City: SAN JOSE

Wells and Additional Sources Detail Report

County: Santa Clara
 Location(OSWCR):
 City(OSWCR): SAN JOSE
 County(OSWCR): Santa Clara
 Original Source: California Department of Water Resources - OSWCR(Well Numbers); California Department of Water Resources - Well Completion Reports

| Map Key | Direction | Distance (mi) | Distance (ft) | Elevation (ft) | DB |
|----------------|------------------|----------------------|----------------------|-----------------------|-------------|
| 95 | W | 0.92 | 4,838.87 | 71.73 | WATER WELLS |

WCR No: WCR2009-002535 Decimal Lat(OSWCR): 37.35315
 Decimal Latitude: 37.35315 Decim Long(OSWCR): -121.88667
 Decimal Longitude: -121.88667
 Location: 639 N FIFTH ST
 City: SAN JOSE
 County: Santa Clara
 Location(OSWCR): 639 N FIFTH ST
 City(OSWCR): SAN JOSE
 County(OSWCR): Santa Clara
 Original Source: California Department of Water Resources - OSWCR(Well Numbers); California Department of Water Resources - Well Completion Reports

| Map Key | Direction | Distance (mi) | Distance (ft) | Elevation (ft) | DB |
|----------------|------------------|----------------------|----------------------|-----------------------|-------------|
| 95 | W | 0.92 | 4,838.87 | 71.73 | WATER WELLS |

WCR No: WCR1985-002868 Decimal Lat(OSWCR): 37.35315
 Decimal Latitude: 37.35315 Decim Long(OSWCR): -121.88667
 Decimal Longitude: -121.88667
 Location:
 City: SAN JOSE
 County: Santa Clara
 Location(OSWCR):
 City(OSWCR): SAN JOSE
 County(OSWCR): Santa Clara
 Original Source: California Department of Water Resources - OSWCR(Well Numbers); California Department of Water Resources - Well Completion Reports

| Map Key | Direction | Distance (mi) | Distance (ft) | Elevation (ft) | DB |
|----------------|------------------|----------------------|----------------------|-----------------------|-------------|
| 95 | W | 0.92 | 4,838.87 | 71.73 | WATER WELLS |

WCR No: WCR2009-002471 Decimal Lat(OSWCR): 37.35315
 Decimal Latitude: 37.35315 Decim Long(OSWCR): -121.88667
 Decimal Longitude: -121.88667
 Location: 613 N 5TH ST
 City: SAN JOSE
 County: Santa Clara
 Location(OSWCR): 613 N 5TH ST

Wells and Additional Sources Detail Report

City(OSWCR): SAN JOSE
 County(OSWCR): Santa Clara
 Original Source: California Department of Water Resources - OSWCR(Well Numbers); California Department of Water Resources - Well Completion Reports

| Map Key | Direction | Distance (mi) | Distance (ft) | Elevation (ft) | DB |
|----------------|------------------|----------------------|----------------------|-----------------------|-------------|
| 95 | W | 0.92 | 4,838.87 | 71.73 | WATER WELLS |

WCR No: WCR0203078 Decimal Lat(OSWCR): 37.35315
 Decimal Latitude: 37.35315 Decim Long(OSWCR): -121.88667
 Decimal Longitude: -121.88667
 Location:
 City:
 County: Santa Clara
 Location(OSWCR):
 City(OSWCR):
 County(OSWCR): Santa Clara
 Original Source: California Department of Water Resources - OSWCR(Well Numbers); California Department of Water Resources - Well Completion Reports

| Map Key | Direction | Distance (mi) | Distance (ft) | Elevation (ft) | DB |
|----------------|------------------|----------------------|----------------------|-----------------------|-------------|
| 95 | W | 0.92 | 4,838.87 | 71.73 | WATER WELLS |

WCR No: WCR1988-003486 Decimal Lat(OSWCR): 37.35315
 Decimal Latitude: 37.35315 Decim Long(OSWCR): -121.88667
 Decimal Longitude: -121.88667
 Location:
 City: SAN JOSE
 County: Santa Clara
 Location(OSWCR):
 City(OSWCR): SAN JOSE
 County(OSWCR): Santa Clara
 Original Source: California Department of Water Resources - OSWCR(Well Numbers); California Department of Water Resources - Well Completion Reports

| Map Key | Direction | Distance (mi) | Distance (ft) | Elevation (ft) | DB |
|----------------|------------------|----------------------|----------------------|-----------------------|-------------|
| 95 | W | 0.92 | 4,838.87 | 71.73 | WATER WELLS |

WCR No: WCR1996-004276 Decimal Lat(OSWCR): 37.35315
 Decimal Latitude: 37.35315 Decim Long(OSWCR): -121.88667
 Decimal Longitude: -121.88667
 Location:
 City: SAN JOSE
 County: Santa Clara
 Location(OSWCR):
 City(OSWCR): SAN JOSE
 County(OSWCR): Santa Clara

Wells and Additional Sources Detail Report

Original Source: California Department of Water Resources - OSWCR(Well Numbers); California Department of Water Resources - Well Completion Reports

| Map Key | Direction | Distance (mi) | Distance (ft) | Elevation (ft) | DB |
|----------------|------------------|----------------------|----------------------|-----------------------|-------------|
| 95 | W | 0.92 | 4,838.87 | 71.73 | WATER WELLS |

WCR No: WCR0053189 Decimal Lat(OSWCR): 37.35315
 Decimal Latitude: 37.35315 Decim Long(OSWCR): -121.88667
 Decimal Longitude: -121.88667
 Location:
 City:
 County: Santa Clara
 Location(OSWCR):
 City(OSWCR):
 County(OSWCR): Santa Clara
 Original Source: California Department of Water Resources - OSWCR(Well Numbers); California Department of Water Resources - Well Completion Reports

| Map Key | Direction | Distance (mi) | Distance (ft) | Elevation (ft) | DB |
|----------------|------------------|----------------------|----------------------|-----------------------|-------------|
| 95 | W | 0.92 | 4,838.87 | 71.73 | WATER WELLS |

WCR No: WCR1989-010291 Decimal Lat(OSWCR): 37.35315
 Decimal Latitude: 37.35315 Decim Long(OSWCR): -121.88667
 Decimal Longitude: -121.88667
 Location:
 City: SAN JOSE
 County: Santa Clara
 Location(OSWCR):
 City(OSWCR): SAN JOSE
 County(OSWCR): Santa Clara
 Original Source: California Department of Water Resources - OSWCR(Well Numbers); California Department of Water Resources - Well Completion Reports

| Map Key | Direction | Distance (mi) | Distance (ft) | Elevation (ft) | DB |
|----------------|------------------|----------------------|----------------------|-----------------------|-------------|
| 95 | W | 0.92 | 4,838.87 | 71.73 | WATER WELLS |

WCR No: WCR1999-005746 Decimal Lat(OSWCR): 37.35315
 Decimal Latitude: 37.35315 Decim Long(OSWCR): -121.88667
 Decimal Longitude: -121.88667
 Location:
 City: SAN JOSE
 County: Santa Clara
 Location(OSWCR):
 City(OSWCR): SAN JOSE
 County(OSWCR): Santa Clara
 Original Source: California Department of Water Resources - OSWCR(Well Numbers); California Department of Water Resources - Well Completion Reports

Wells and Additional Sources Detail Report

| Map Key | Direction | Distance (mi) | Distance (ft) | Elevation (ft) | DB |
|----------------|------------------|----------------------|----------------------|-----------------------|-------------|
| 95 | W | 0.92 | 4,838.87 | 71.73 | WATER WELLS |

| | | | |
|--------------------|--|---------------------|------------|
| WCR No: | WCR1990-007657 | Decimal Lat(OSWCR): | 37.35315 |
| Decimal Latitude: | 37.35315 | Decim Long(OSWCR): | -121.88667 |
| Decimal Longitude: | -121.88667 | | |
| Location: | | | |
| City: | SAN JOSE | | |
| County: | Santa Clara | | |
| Location(OSWCR): | | | |
| City(OSWCR): | SAN JOSE | | |
| County(OSWCR): | Santa Clara | | |
| Original Source: | California Department of Water Resources - OSWCR(Well Numbers); California Department of Water Resources - Well Completion Reports | | |

| Map Key | Direction | Distance (mi) | Distance (ft) | Elevation (ft) | DB |
|----------------|------------------|----------------------|----------------------|-----------------------|-------------|
| 95 | W | 0.92 | 4,838.87 | 71.73 | WATER WELLS |

| | | | |
|--------------------|--|---------------------|------------|
| WCR No: | WCR2005-005768 | Decimal Lat(OSWCR): | 37.35315 |
| Decimal Latitude: | 37.35315 | Decim Long(OSWCR): | -121.88667 |
| Decimal Longitude: | -121.88667 | | |
| Location: | 10TH ST 253' S/E OF JACKSON AVE | | |
| City: | SAN JOSE | | |
| County: | Santa Clara | | |
| Location(OSWCR): | 10TH ST 253' S/E OF JACKSON AVE | | |
| City(OSWCR): | SAN JOSE | | |
| County(OSWCR): | Santa Clara | | |
| Original Source: | California Department of Water Resources - OSWCR(Well Numbers); California Department of Water Resources - Well Completion Reports | | |

| Map Key | Direction | Distance (mi) | Distance (ft) | Elevation (ft) | DB |
|----------------|------------------|----------------------|----------------------|-----------------------|-------------|
| 95 | W | 0.92 | 4,838.87 | 71.73 | WATER WELLS |

| | | | |
|--------------------|--|---------------------|------------|
| WCR No: | WCR1997-005026 | Decimal Lat(OSWCR): | 37.35315 |
| Decimal Latitude: | 37.35315 | Decim Long(OSWCR): | -121.88667 |
| Decimal Longitude: | -121.88667 | | |
| Location: | | | |
| City: | SAN JOSE | | |
| County: | Santa Clara | | |
| Location(OSWCR): | | | |
| City(OSWCR): | SAN JOSE | | |
| County(OSWCR): | Santa Clara | | |
| Original Source: | California Department of Water Resources - OSWCR(Well Numbers); California Department of Water Resources - Well Completion Reports | | |

| Map Key | Direction | Distance (mi) | Distance (ft) | Elevation (ft) | DB |
|----------------|------------------|----------------------|----------------------|-----------------------|-----------|
|----------------|------------------|----------------------|----------------------|-----------------------|-----------|

Wells and Additional Sources Detail Report

95 W 0.92 4,838.87 71.73 WATER WELLS

WCR No: WCR0320633 Decimal Lat(OSWCR): 37.35315
 Decimal Latitude: 37.35315 Decim Long(OSWCR): -121.88667
 Decimal Longitude: -121.88667
 Location:
 City:
 County: Santa Clara
 Location(OSWCR):
 City(OSWCR):
 County(OSWCR): Santa Clara
 Original Source: California Department of Water Resources - OSWCR(Well Numbers); California Department of Water Resources - Well Completion Reports

Map Key Direction Distance (mi) Distance (ft) Elevation (ft) DB

95 W 0.92 4,838.87 71.73 WATER WELLS

WCR No: WCR1998-001367 Decimal Lat(OSWCR): 37.35315
 Decimal Latitude: 37.35315 Decim Long(OSWCR): -121.88667
 Decimal Longitude: -121.88667
 Location:
 City: SAN JOSE
 County: Santa Clara
 Location(OSWCR):
 City(OSWCR): SAN JOSE
 County(OSWCR): Santa Clara
 Original Source: California Department of Water Resources - OSWCR(Well Numbers); California Department of Water Resources - Well Completion Reports

Map Key Direction Distance (mi) Distance (ft) Elevation (ft) DB

95 W 0.92 4,838.87 71.73 WATER WELLS

WCR No: WCR0159531 Decimal Lat(OSWCR): 37.35315
 Decimal Latitude: 37.35315 Decim Long(OSWCR): -121.88667
 Decimal Longitude: -121.88667
 Location:
 City:
 County: Santa Clara
 Location(OSWCR):
 City(OSWCR):
 County(OSWCR): Santa Clara
 Original Source: California Department of Water Resources - OSWCR(Well Numbers); California Department of Water Resources - Well Completion Reports

Map Key Direction Distance (mi) Distance (ft) Elevation (ft) DB

95 W 0.92 4,838.87 71.73 WATER WELLS

Wells and Additional Sources Detail Report

WCR No: WCR2007-005860 Decimal Lat(OSWCR): 37.35315
 Decimal Latitude: 37.35315 Decim Long(OSWCR): -121.88667
 Decimal Longitude: -121.88667
 Location: 851 N 10TH ST
 City: SAN JOSE
 County: Santa Clara
 Location(OSWCR): 851 N 10TH ST
 City(OSWCR): SAN JOSE
 County(OSWCR): Santa Clara
 Original Source: California Department of Water Resources - OSWCR(Well Numbers); California Department of Water Resources - Well Completion Reports

| Map Key | Direction | Distance (mi) | Distance (ft) | Elevation (ft) | DB |
|----------------|------------------|----------------------|----------------------|-----------------------|-------------|
| 95 | W | 0.92 | 4,838.87 | 71.73 | WATER WELLS |

WCR No: WCR0187025 Decimal Lat(OSWCR): 37.35315
 Decimal Latitude: 37.35315 Decim Long(OSWCR): -121.88667
 Decimal Longitude: -121.88667
 Location:
 City:
 County: Santa Clara
 Location(OSWCR):
 City(OSWCR):
 County(OSWCR): Santa Clara
 Original Source: California Department of Water Resources - OSWCR(Well Numbers); California Department of Water Resources - Well Completion Reports

| Map Key | Direction | Distance (mi) | Distance (ft) | Elevation (ft) | DB |
|----------------|------------------|----------------------|----------------------|-----------------------|-------------|
| 95 | W | 0.92 | 4,838.87 | 71.73 | WATER WELLS |

WCR No: WCR2009-002361 Decimal Lat(OSWCR): 37.35315
 Decimal Latitude: 37.35315 Decim Long(OSWCR): -121.88667
 Decimal Longitude: -121.88667
 Location: 605 N FIFTH ST
 City: SAN JOSE
 County: Santa Clara
 Location(OSWCR): 605 N FIFTH ST
 City(OSWCR): SAN JOSE
 County(OSWCR): Santa Clara
 Original Source: California Department of Water Resources - OSWCR(Well Numbers); California Department of Water Resources - Well Completion Reports

| Map Key | Direction | Distance (mi) | Distance (ft) | Elevation (ft) | DB |
|----------------|------------------|----------------------|----------------------|-----------------------|-------------|
| 95 | W | 0.92 | 4,838.87 | 71.73 | WATER WELLS |

Wells and Additional Sources Detail Report

WCR No: WCR0031475 Decimal Lat(OSWCR): 37.35315
 Decimal Latitude: 37.35315 Decim Long(OSWCR): -121.88667
 Decimal Longitude: -121.88667
 Location:
 City:
 County: Santa Clara
 Location(OSWCR):
 City(OSWCR):
 County(OSWCR): Santa Clara
 Original Source: California Department of Water Resources - OSWCR(Well Numbers); California Department of Water Resources - Well Completion Reports

| Map Key | Direction | Distance (mi) | Distance (ft) | Elevation (ft) | DB |
|----------------|------------------|----------------------|----------------------|-----------------------|-------------|
| 95 | W | 0.92 | 4,838.87 | 71.73 | WATER WELLS |

WCR No: WCR1993-005122 Decimal Lat(OSWCR): 37.35315
 Decimal Latitude: 37.35315 Decim Long(OSWCR): -121.88667
 Decimal Longitude: -121.88667
 Location:
 City: SAN JOSE
 County: Santa Clara
 Location(OSWCR):
 City(OSWCR): SAN JOSE
 County(OSWCR): Santa Clara
 Original Source: California Department of Water Resources - OSWCR(Well Numbers); California Department of Water Resources - Well Completion Reports

| Map Key | Direction | Distance (mi) | Distance (ft) | Elevation (ft) | DB |
|----------------|------------------|----------------------|----------------------|-----------------------|-------------|
| 95 | W | 0.92 | 4,838.87 | 71.73 | WATER WELLS |

WCR No: WCR0038571 Decimal Lat(OSWCR): 37.35315
 Decimal Latitude: 37.35315 Decim Long(OSWCR): -121.88667
 Decimal Longitude: -121.88667
 Location: 463 WASHINGTON ST
 City: SUNNYVALE
 County: Santa Clara
 Location(OSWCR): 463 WASHINGTON ST
 City(OSWCR): SUNNYVALE
 County(OSWCR): Santa Clara
 Original Source: California Department of Water Resources - OSWCR(Well Numbers); California Department of Water Resources - Well Completion Reports

| Map Key | Direction | Distance (mi) | Distance (ft) | Elevation (ft) | DB |
|----------------|------------------|----------------------|----------------------|-----------------------|-------------|
| 95 | W | 0.92 | 4,838.87 | 71.73 | WATER WELLS |

WCR No: WCR0012489 Decimal Lat(OSWCR): 37.35315
 Decimal Latitude: 37.35315 Decim Long(OSWCR): -121.88667

Wells and Additional Sources Detail Report

Decimal Longitude: -121.88667
 Location: 7 & JACKSON STREETS
 City: SAN JOSE
 County: Santa Clara
 Location(OSWCR): 7 & JACKSON STREETS
 City(OSWCR): SAN JOSE
 County(OSWCR): Santa Clara
 Original Source: California Department of Water Resources - OSWCR(Well Numbers); California Department of Water Resources - Well Completion Reports

| Map Key | Direction | Distance (mi) | Distance (ft) | Elevation (ft) | DB |
|----------------|------------------|----------------------|----------------------|-----------------------|-------------|
| 95 | W | 0.92 | 4,838.87 | 71.73 | WATER WELLS |

WCR No: WCR0199639 Decimal Lat(OSWCR): 37.35315
 Decimal Latitude: 37.35315 Decim Long(OSWCR): -121.88667
 Decimal Longitude: -121.88667
 Location:
 City:
 County: Santa Clara
 Location(OSWCR):
 City(OSWCR):
 County(OSWCR): Santa Clara
 Original Source: California Department of Water Resources - OSWCR(Well Numbers); California Department of Water Resources - Well Completion Reports

| Map Key | Direction | Distance (mi) | Distance (ft) | Elevation (ft) | DB |
|----------------|------------------|----------------------|----------------------|-----------------------|-------------|
| 95 | W | 0.92 | 4,838.87 | 71.73 | WATER WELLS |

WCR No: WCR1987-006846 Decimal Lat(OSWCR): 37.35315
 Decimal Latitude: 37.35315 Decim Long(OSWCR): -121.88667
 Decimal Longitude: -121.88667
 Location:
 City: SAN JOSE
 County: Santa Clara
 Location(OSWCR):
 City(OSWCR): SAN JOSE
 County(OSWCR): Santa Clara
 Original Source: California Department of Water Resources - OSWCR(Well Numbers); California Department of Water Resources - Well Completion Reports

| Map Key | Direction | Distance (mi) | Distance (ft) | Elevation (ft) | DB |
|----------------|------------------|----------------------|----------------------|-----------------------|-------------|
| 95 | W | 0.92 | 4,838.87 | 71.73 | WATER WELLS |

WCR No: WCR1989-010295 Decimal Lat(OSWCR): 37.35315
 Decimal Latitude: 37.35315 Decim Long(OSWCR): -121.88667
 Decimal Longitude: -121.88667
 Location:

Wells and Additional Sources Detail Report

City: SAN JOSE
 County: Santa Clara
 Location(OSWCR):
 City(OSWCR): SAN JOSE
 County(OSWCR): Santa Clara
 Original Source: California Department of Water Resources - OSWCR(Well Numbers); California Department of Water Resources - Well Completion Reports

| Map Key | Direction | Distance (mi) | Distance (ft) | Elevation (ft) | DB |
|----------------|------------------|----------------------|----------------------|-----------------------|-------------|
| 95 | W | 0.92 | 4,838.87 | 71.73 | WATER WELLS |

WCR No: WCR1997-003765 Decimal Lat(OSWCR): 37.35315
 Decimal Latitude: 37.35315 Decim Long(OSWCR): -121.88667
 Decimal Longitude: -121.88667
 Location:
 City: SAN JOSE
 County: Santa Clara
 Location(OSWCR):
 City(OSWCR): SAN JOSE
 County(OSWCR): Santa Clara
 Original Source: California Department of Water Resources - OSWCR(Well Numbers); California Department of Water Resources - Well Completion Reports

| Map Key | Direction | Distance (mi) | Distance (ft) | Elevation (ft) | DB |
|----------------|------------------|----------------------|----------------------|-----------------------|-------------|
| 95 | W | 0.92 | 4,838.87 | 71.73 | WATER WELLS |

WCR No: WCR1776-001416 Decimal Lat(OSWCR): 37.35315
 Decimal Latitude: 37.35315 Decim Long(OSWCR): -121.88667
 Decimal Longitude: -121.88667
 Location: 696 N 6TH ST
 City: SAN JOSE
 County: Santa Clara
 Location(OSWCR): 696 N 6TH ST
 City(OSWCR): SAN JOSE
 County(OSWCR): Santa Clara
 Original Source: California Department of Water Resources - OSWCR(Well Numbers); California Department of Water Resources - Well Completion Reports

| Map Key | Direction | Distance (mi) | Distance (ft) | Elevation (ft) | DB |
|----------------|------------------|----------------------|----------------------|-----------------------|-------------|
| 95 | W | 0.92 | 4,838.87 | 71.73 | WATER WELLS |

WCR No: WCR1991-007285 Decimal Lat(OSWCR): 37.35315
 Decimal Latitude: 37.35315 Decim Long(OSWCR): -121.88667
 Decimal Longitude: -121.88667
 Location:
 City: SAN JOSE
 County: Santa Clara

Wells and Additional Sources Detail Report

Location(OSWCR):

City(OSWCR): SAN JOSE

County(OSWCR): Santa Clara

Original Source: California Department of Water Resources - OSWCR(Well Numbers); California Department of Water Resources - Well Completion Reports

| Map Key | Direction | Distance (mi) | Distance (ft) | Elevation (ft) | DB |
|----------------|------------------|----------------------|----------------------|-----------------------|-------------|
| 95 | W | 0.92 | 4,838.87 | 71.73 | WATER WELLS |

WCR No: WCR2002-006760

Decimal Lat(OSWCR): 37.35315

Decimal Latitude: 37.35315

Decim Long(OSWCR): -121.88667

Decimal Longitude: -121.88667

Location:

City: SAN JOSE

County: Santa Clara

Location(OSWCR):

City(OSWCR): SAN JOSE

County(OSWCR): Santa Clara

Original Source: California Department of Water Resources - OSWCR(Well Numbers); California Department of Water Resources - Well Completion Reports

| Map Key | Direction | Distance (mi) | Distance (ft) | Elevation (ft) | DB |
|----------------|------------------|----------------------|----------------------|-----------------------|-------------|
| 95 | W | 0.92 | 4,838.87 | 71.73 | WATER WELLS |

WCR No: WCR0287566

Decimal Lat(OSWCR): 37.35315

Decimal Latitude: 37.35315

Decim Long(OSWCR): -121.88667

Decimal Longitude: -121.88667

Location:

City:

County: Santa Clara

Location(OSWCR):

City(OSWCR):

County(OSWCR): Santa Clara

Original Source: California Department of Water Resources - OSWCR(Well Numbers); California Department of Water Resources - Well Completion Reports

| Map Key | Direction | Distance (mi) | Distance (ft) | Elevation (ft) | DB |
|----------------|------------------|----------------------|----------------------|-----------------------|-------------|
| 95 | W | 0.92 | 4,838.87 | 71.73 | WATER WELLS |

WCR No: WCR0012494

Decimal Lat(OSWCR): 37.35315

Decimal Latitude: 37.35315

Decim Long(OSWCR): -121.88667

Decimal Longitude: -121.88667

Location:

City:

County: Santa Clara

Location(OSWCR):

City(OSWCR):

Wells and Additional Sources Detail Report

County(OSWCR): Santa Clara
 Original Source: California Department of Water Resources - OSWCR(Well Numbers); California Department of Water Resources - Well Completion Reports

| Map Key | Direction | Distance (mi) | Distance (ft) | Elevation (ft) | DB |
|----------------|------------------|----------------------|----------------------|-----------------------|-------------|
| 95 | W | 0.92 | 4,838.87 | 71.73 | WATER WELLS |

WCR No: WCR0142087
 Decimal Latitude: 37.35315
 Decimal Longitude: -121.88667
 Location:
 City:
 County: Santa Clara
 Location(OSWCR):
 City(OSWCR):
 County(OSWCR): Santa Clara
 Original Source: California Department of Water Resources - OSWCR(Well Numbers); California Department of Water Resources - Well Completion Reports

| Map Key | Direction | Distance (mi) | Distance (ft) | Elevation (ft) | DB |
|----------------|------------------|----------------------|----------------------|-----------------------|-------------|
| 95 | W | 0.92 | 4,838.87 | 71.73 | WATER WELLS |

WCR No: WCR2003-006805
 Decimal Latitude: 37.35315
 Decimal Longitude: -121.88667
 Location:
 City: SAN JOSE
 County: Santa Clara
 Location(OSWCR):
 City(OSWCR): SAN JOSE
 County(OSWCR): Santa Clara
 Original Source: California Department of Water Resources - OSWCR(Well Numbers); California Department of Water Resources - Well Completion Reports

| Map Key | Direction | Distance (mi) | Distance (ft) | Elevation (ft) | DB |
|----------------|------------------|----------------------|----------------------|-----------------------|-------------|
| 95 | W | 0.92 | 4,838.87 | 71.73 | WATER WELLS |

WCR No: WCR2003-005126
 Decimal Latitude: 37.35315
 Decimal Longitude: -121.88667
 Location:
 City: SAN JOSE
 County: Santa Clara
 Location(OSWCR):
 City(OSWCR): SAN JOSE
 County(OSWCR): Santa Clara
 Original Source: California Department of Water Resources - OSWCR(Well Numbers); California Department of Water Resources - Well Completion Reports

Wells and Additional Sources Detail Report

Resources - Well Completion Reports

| Map Key | Direction | Distance (mi) | Distance (ft) | Elevation (ft) | DB |
|---------|-----------|---------------|---------------|----------------|-------------|
| 95 | W | 0.92 | 4,838.87 | 71.73 | WATER WELLS |

WCR No: WCR0038570 Decimal Lat(OSWCR): 37.35315
 Decimal Latitude: 37.35315 Decim Long(OSWCR): -121.88667
 Decimal Longitude: -121.88667
 Location: 10TH ST 258' S/E OF JACKSON AVE
 City: SAN JOSE
 County: Santa Clara
 Location(OSWCR): 10TH ST 258' S/E OF JACKSON AVE
 City(OSWCR): SAN JOSE
 County(OSWCR): Santa Clara
 Original Source: California Department of Water Resources - OSWCR(Well Numbers); California Department of Water Resources - Well Completion Reports

| Map Key | Direction | Distance (mi) | Distance (ft) | Elevation (ft) | DB |
|---------|-----------|---------------|---------------|----------------|-------------|
| 95 | W | 0.92 | 4,838.87 | 71.73 | WATER WELLS |

WCR No: WCR0075724 Decimal Lat(OSWCR): 37.35315
 Decimal Latitude: 37.35315 Decim Long(OSWCR): -121.88667
 Decimal Longitude: -121.88667
 Location:
 City:
 County: Santa Clara
 Location(OSWCR):
 City(OSWCR):
 County(OSWCR): Santa Clara
 Original Source: California Department of Water Resources - OSWCR(Well Numbers); California Department of Water Resources - Well Completion Reports

| Map Key | Direction | Distance (mi) | Distance (ft) | Elevation (ft) | DB |
|---------|-----------|---------------|---------------|----------------|-------------|
| 95 | W | 0.92 | 4,838.87 | 71.73 | WATER WELLS |

WCR No: WCR2007-007266 Decimal Lat(OSWCR): 37.35315
 Decimal Latitude: 37.35315 Decim Long(OSWCR): -121.88667
 Decimal Longitude: -121.88667
 Location: 9TH ST
 City: SAN JOSE
 County: Santa Clara
 Location(OSWCR): 9TH ST
 City(OSWCR): SAN JOSE
 County(OSWCR): Santa Clara
 Original Source: California Department of Water Resources - OSWCR(Well Numbers); California Department of Water Resources - Well Completion Reports

Wells and Additional Sources Detail Report

| Map Key | Direction | Distance (mi) | Distance (ft) | Elevation (ft) | DB |
|---------|-----------|---------------|---------------|----------------|-------------|
| 95 | W | 0.92 | 4,838.87 | 71.73 | WATER WELLS |

WCR No: WCR2014-003852 Decimal Lat(OSWCR): 37.35315
 Decimal Latitude: 37.35315 Decim Long(OSWCR): -121.88667
 Decimal Longitude: -121.88667
 Location: 444 E TAYLOR ST
 City: SAN JOSE
 County: Santa Clara
 Location(OSWCR): 444 E TAYLOR ST
 City(OSWCR): SAN JOSE
 County(OSWCR): Santa Clara
 Original Source: California Department of Water Resources - OSWCR(Well Numbers); California Department of Water Resources - Well Completion Reports

| Map Key | Direction | Distance (mi) | Distance (ft) | Elevation (ft) | DB |
|---------|-----------|---------------|---------------|----------------|-------------|
| 95 | W | 0.92 | 4,838.87 | 71.73 | WATER WELLS |

WCR No: WCR1989-006619 Decimal Lat(OSWCR): 37.35315
 Decimal Latitude: 37.35315 Decim Long(OSWCR): -121.88667
 Decimal Longitude: -121.88667
 Location:
 City: SAN JOSE
 County: Santa Clara
 Location(OSWCR):
 City(OSWCR): SAN JOSE
 County(OSWCR): Santa Clara
 Original Source: California Department of Water Resources - OSWCR(Well Numbers); California Department of Water Resources - Well Completion Reports

| Map Key | Direction | Distance (mi) | Distance (ft) | Elevation (ft) | DB |
|---------|-----------|---------------|---------------|----------------|-------------|
| 95 | W | 0.92 | 4,838.87 | 71.73 | WATER WELLS |

WCR No: WCR0007705 Decimal Lat(OSWCR): 37.35315
 Decimal Latitude: 37.35315 Decim Long(OSWCR): -121.88667
 Decimal Longitude: -121.88667
 Location:
 City:
 County: Santa Clara
 Location(OSWCR):
 City(OSWCR):
 County(OSWCR): Santa Clara
 Original Source: California Department of Water Resources - OSWCR(Well Numbers); California Department of Water Resources - Well Completion Reports

| Map Key | Direction | Distance (mi) | Distance (ft) | Elevation (ft) | DB |
|---------|-----------|---------------|---------------|----------------|----|
|---------|-----------|---------------|---------------|----------------|----|

Wells and Additional Sources Detail Report

95 W 0.92 4,838.87 71.73 WATER WELLS

WCR No: WCR0196037 Decimal Lat(OSWCR): 37.35315
 Decimal Latitude: 37.35315 Decim Long(OSWCR): -121.88667
 Decimal Longitude: -121.88667
 Location:
 City:
 County: Santa Clara
 Location(OSWCR):
 City(OSWCR):
 County(OSWCR): Santa Clara
 Original Source: California Department of Water Resources - OSWCR(Well Numbers); California Department of Water Resources - Well Completion Reports

| Map Key | Direction | Distance (mi) | Distance (ft) | Elevation (ft) | DB |
|----------------|------------------|----------------------|----------------------|-----------------------|-------------|
| 95 | W | 0.92 | 4,838.87 | 71.73 | WATER WELLS |

WCR No: WCR1991-007286 Decimal Lat(OSWCR): 37.35315
 Decimal Latitude: 37.35315 Decim Long(OSWCR): -121.88667
 Decimal Longitude: -121.88667
 Location:
 City: SAN JOSE
 County: Santa Clara
 Location(OSWCR):
 City(OSWCR): SAN JOSE
 County(OSWCR): Santa Clara
 Original Source: California Department of Water Resources - OSWCR(Well Numbers); California Department of Water Resources - Well Completion Reports

| Map Key | Direction | Distance (mi) | Distance (ft) | Elevation (ft) | DB |
|----------------|------------------|----------------------|----------------------|-----------------------|-------------|
| 95 | W | 0.92 | 4,838.87 | 71.73 | WATER WELLS |

WCR No: WCR2011-001647 Decimal Lat(OSWCR): 37.35315
 Decimal Latitude: 37.35315 Decim Long(OSWCR): -121.88667
 Decimal Longitude: -121.88667
 Location: 696 N 6TH ST
 City: SAN JOSE
 County: Santa Clara
 Location(OSWCR): 696 N 6TH ST
 City(OSWCR): SAN JOSE
 County(OSWCR): Santa Clara
 Original Source: California Department of Water Resources - OSWCR(Well Numbers); California Department of Water Resources - Well Completion Reports

| Map Key | Direction | Distance (mi) | Distance (ft) | Elevation (ft) | DB |
|----------------|------------------|----------------------|----------------------|-----------------------|-------------|
| 95 | W | 0.92 | 4,838.87 | 71.73 | WATER WELLS |

Wells and Additional Sources Detail Report

WCR No: WCR1988-004326 Decimal Lat(OSWCR): 37.35315
 Decimal Latitude: 37.35315 Decim Long(OSWCR): -121.88667
 Decimal Longitude: -121.88667
 Location:
 City: SAN JOSE
 County: Santa Clara
 Location(OSWCR):
 City(OSWCR): SAN JOSE
 County(OSWCR): Santa Clara
 Original Source: California Department of Water Resources - OSWCR(Well Numbers); California Department of Water Resources - Well Completion Reports

| Map Key | Direction | Distance (mi) | Distance (ft) | Elevation (ft) | DB |
|----------------|------------------|----------------------|----------------------|-----------------------|-------------|
| 95 | W | 0.92 | 4,838.87 | 71.73 | WATER WELLS |

WCR No: WCR0188235 Decimal Lat(OSWCR): 37.35315
 Decimal Latitude: 37.35315 Decim Long(OSWCR): -121.88667
 Decimal Longitude: -121.88667
 Location: 560 NORTH SIXTH STREET
 City: SAN JOSE
 County: Santa Clara
 Location(OSWCR): 560 NORTH SIXTH STREET
 City(OSWCR): SAN JOSE
 County(OSWCR): Santa Clara
 Original Source: California Department of Water Resources - OSWCR(Well Numbers); California Department of Water Resources - Well Completion Reports

| Map Key | Direction | Distance (mi) | Distance (ft) | Elevation (ft) | DB |
|----------------|------------------|----------------------|----------------------|-----------------------|-------------|
| 95 | W | 0.92 | 4,838.87 | 71.73 | WATER WELLS |

WCR No: WCR0091275 Decimal Lat(OSWCR): 37.35315
 Decimal Latitude: 37.35315 Decim Long(OSWCR): -121.88667
 Decimal Longitude: -121.88667
 Location:
 City:
 County: Santa Clara
 Location(OSWCR):
 City(OSWCR):
 County(OSWCR): Santa Clara
 Original Source: California Department of Water Resources - OSWCR(Well Numbers); California Department of Water Resources - Well Completion Reports

| Map Key | Direction | Distance (mi) | Distance (ft) | Elevation (ft) | DB |
|----------------|------------------|----------------------|----------------------|-----------------------|-------------|
| 95 | W | 0.92 | 4,838.87 | 71.73 | WATER WELLS |

WCR No: WCR2000-004527 Decimal Lat(OSWCR): 37.35315

Wells and Additional Sources Detail Report

Location:

City: SAN JOSE

County: Santa Clara

Location(OSWCR):

City(OSWCR): SAN JOSE

County(OSWCR): Santa Clara

Original Source: California Department of Water Resources - OSWCR(Well Numbers); California Department of Water Resources - Well Completion Reports

| Map Key | Direction | Distance (mi) | Distance (ft) | Elevation (ft) | DB |
|----------------|------------------|----------------------|----------------------|-----------------------|-------------|
| 95 | W | 0.92 | 4,838.87 | 71.73 | WATER WELLS |

WCR No: WCR1989-010294

Decimal Lat(OSWCR): 37.35315

Decimal Latitude: 37.35315

Decim Long(OSWCR): -121.88667

Decimal Longitude: -121.88667

Location:

City: SAN JOSE

County: Santa Clara

Location(OSWCR):

City(OSWCR): SAN JOSE

County(OSWCR): Santa Clara

Original Source: California Department of Water Resources - OSWCR(Well Numbers); California Department of Water Resources - Well Completion Reports

| Map Key | Direction | Distance (mi) | Distance (ft) | Elevation (ft) | DB |
|----------------|------------------|----------------------|----------------------|-----------------------|-------------|
| 95 | W | 0.92 | 4,838.87 | 71.73 | WATER WELLS |

WCR No: WCR2009-006378

Decimal Lat(OSWCR): 37.35315

Decimal Latitude: 37.35315

Decim Long(OSWCR): -121.88667

Decimal Longitude: -121.88667

Location: 851 N 10TH ST

City: SAN JOSE

County: Santa Clara

Location(OSWCR): 851 N 10TH ST

City(OSWCR): SAN JOSE

County(OSWCR): Santa Clara

Original Source: California Department of Water Resources - OSWCR(Well Numbers); California Department of Water Resources - Well Completion Reports

| Map Key | Direction | Distance (mi) | Distance (ft) | Elevation (ft) | DB |
|----------------|------------------|----------------------|----------------------|-----------------------|-------------|
| 95 | W | 0.92 | 4,838.87 | 71.73 | WATER WELLS |

WCR No: WCR2009-002470

Decimal Lat(OSWCR): 37.35315

Decimal Latitude: 37.35315

Decim Long(OSWCR): -121.88667

Decimal Longitude: -121.88667

Location: 613 N FIFTH ST

City: SAN JOSE

Wells and Additional Sources Detail Report

County: Santa Clara
 Location(OSWCR): 613 N FIFTH ST
 City(OSWCR): SAN JOSE
 County(OSWCR): Santa Clara
 Original Source: California Department of Water Resources - OSWCR(Well Numbers); California Department of Water Resources - Well Completion Reports

| Map Key | Direction | Distance (mi) | Distance (ft) | Elevation (ft) | DB |
|----------------|------------------|----------------------|----------------------|-----------------------|-------------|
| 95 | W | 0.92 | 4,838.87 | 71.73 | WATER WELLS |

WCR No: WCR1995-006213 Decimal Lat(OSWCR): 37.35315
 Decimal Latitude: 37.35315 Decim Long(OSWCR): -121.88667
 Decimal Longitude: -121.88667
 Location:
 City: SAN JOSE
 County: Santa Clara
 Location(OSWCR):
 City(OSWCR): SAN JOSE
 County(OSWCR): Santa Clara
 Original Source: California Department of Water Resources - OSWCR(Well Numbers); California Department of Water Resources - Well Completion Reports

| Map Key | Direction | Distance (mi) | Distance (ft) | Elevation (ft) | DB |
|----------------|------------------|----------------------|----------------------|-----------------------|-------------|
| 95 | W | 0.92 | 4,838.87 | 71.73 | WATER WELLS |

WCR No: WCR0207881 Decimal Lat(OSWCR): 37.35315
 Decimal Latitude: 37.35315 Decim Long(OSWCR): -121.88667
 Decimal Longitude: -121.88667
 Location:
 City:
 County: Santa Clara
 Location(OSWCR):
 City(OSWCR):
 County(OSWCR): Santa Clara
 Original Source: California Department of Water Resources - OSWCR(Well Numbers); California Department of Water Resources - Well Completion Reports

| Map Key | Direction | Distance (mi) | Distance (ft) | Elevation (ft) | DB |
|----------------|------------------|----------------------|----------------------|-----------------------|-------------|
| 95 | W | 0.92 | 4,838.87 | 71.73 | WATER WELLS |

WCR No: WCR1999-007126 Decimal Lat(OSWCR): 37.35315
 Decimal Latitude: 37.35315 Decim Long(OSWCR): -121.88667
 Decimal Longitude: -121.88667
 Location:
 City: SAN JOSE
 County: Santa Clara
 Location(OSWCR):

Wells and Additional Sources Detail Report

City(OSWCR): SAN JOSE
 County(OSWCR): Santa Clara
 Original Source: California Department of Water Resources - OSWCR(Well Numbers); California Department of Water Resources - Well Completion Reports

| Map Key | Direction | Distance (mi) | Distance (ft) | Elevation (ft) | DB |
|----------------|------------------|----------------------|----------------------|-----------------------|-------------|
| 95 | W | 0.92 | 4,838.87 | 71.73 | WATER WELLS |

WCR No: WCR1998-005153 Decimal Lat(OSWCR): 37.35315
 Decimal Latitude: 37.35315 Decim Long(OSWCR): -121.88667
 Decimal Longitude: -121.88667
 Location:
 City: SAN JOSE
 County: Santa Clara
 Location(OSWCR):
 City(OSWCR): SAN JOSE
 County(OSWCR): Santa Clara
 Original Source: California Department of Water Resources - OSWCR(Well Numbers); California Department of Water Resources - Well Completion Reports

| Map Key | Direction | Distance (mi) | Distance (ft) | Elevation (ft) | DB |
|----------------|------------------|----------------------|----------------------|-----------------------|-------------|
| 95 | W | 0.92 | 4,838.87 | 71.73 | WATER WELLS |

WCR No: WCR0312349 Decimal Lat(OSWCR): 37.35315
 Decimal Latitude: 37.35315 Decim Long(OSWCR): -121.88667
 Decimal Longitude: -121.88667
 Location:
 City:
 County: Santa Clara
 Location(OSWCR):
 City(OSWCR):
 County(OSWCR): Santa Clara
 Original Source: California Department of Water Resources - OSWCR(Well Numbers); California Department of Water Resources - Well Completion Reports

| Map Key | Direction | Distance (mi) | Distance (ft) | Elevation (ft) | DB |
|----------------|------------------|----------------------|----------------------|-----------------------|-------------|
| 95 | W | 0.92 | 4,838.87 | 71.73 | WATER WELLS |

WCR No: WCR1987-006843 Decimal Lat(OSWCR): 37.35315
 Decimal Latitude: 37.35315 Decim Long(OSWCR): -121.88667
 Decimal Longitude: -121.88667
 Location:
 City: SAN JOSE
 County: Santa Clara
 Location(OSWCR):
 City(OSWCR): SAN JOSE
 County(OSWCR): Santa Clara

Wells and Additional Sources Detail Report

Original Source: California Department of Water Resources - OSWCR(Well Numbers); California Department of Water Resources - Well Completion Reports

| Map Key | Direction | Distance (mi) | Distance (ft) | Elevation (ft) | DB |
|----------------|------------------|----------------------|----------------------|-----------------------|-------------|
| 95 | W | 0.92 | 4,838.87 | 71.73 | WATER WELLS |

| | | | |
|--------------------|--|---------------------|------------|
| WCR No: | WCR2006-005526 | Decimal Lat(OSWCR): | 37.35315 |
| Decimal Latitude: | 37.35315 | Decim Long(OSWCR): | -121.88667 |
| Decimal Longitude: | -121.88667 | | |
| Location: | 851 N 10TH ST | | |
| City: | SAN JOSE | | |
| County: | Santa Clara | | |
| Location(OSWCR): | 851 N 10TH ST | | |
| City(OSWCR): | SAN JOSE | | |
| County(OSWCR): | Santa Clara | | |
| Original Source: | California Department of Water Resources - OSWCR(Well Numbers); California Department of Water Resources - Well Completion Reports | | |

| Map Key | Direction | Distance (mi) | Distance (ft) | Elevation (ft) | DB |
|----------------|------------------|----------------------|----------------------|-----------------------|-------------|
| 95 | W | 0.92 | 4,838.87 | 71.73 | WATER WELLS |

| | | | |
|--------------------|--|---------------------|------------|
| WCR No: | WCR0196017 | Decimal Lat(OSWCR): | 37.35315 |
| Decimal Latitude: | 37.35315 | Decim Long(OSWCR): | -121.88667 |
| Decimal Longitude: | -121.88667 | | |
| Location: | | | |
| City: | | | |
| County: | Santa Clara | | |
| Location(OSWCR): | | | |
| City(OSWCR): | | | |
| County(OSWCR): | Santa Clara | | |
| Original Source: | California Department of Water Resources - OSWCR(Well Numbers); California Department of Water Resources - Well Completion Reports | | |

| Map Key | Direction | Distance (mi) | Distance (ft) | Elevation (ft) | DB |
|----------------|------------------|----------------------|----------------------|-----------------------|-------------|
| 95 | W | 0.92 | 4,838.87 | 71.73 | WATER WELLS |

| | | | |
|--------------------|--|---------------------|------------|
| WCR No: | WCR0298295 | Decimal Lat(OSWCR): | 37.35315 |
| Decimal Latitude: | 37.35315 | Decim Long(OSWCR): | -121.88667 |
| Decimal Longitude: | -121.88667 | | |
| Location: | | | |
| City: | | | |
| County: | Santa Clara | | |
| Location(OSWCR): | | | |
| City(OSWCR): | | | |
| County(OSWCR): | Santa Clara | | |
| Original Source: | California Department of Water Resources - OSWCR(Well Numbers); California Department of Water Resources - Well Completion Reports | | |

Wells and Additional Sources Detail Report

| Map Key | Direction | Distance (mi) | Distance (ft) | Elevation (ft) | DB |
|----------------|------------------|----------------------|----------------------|-----------------------|-------------|
| 95 | W | 0.92 | 4,838.87 | 71.73 | WATER WELLS |

| | | | |
|--------------------|--|---------------------|------------|
| WCR No: | WCR2007-005465 | Decimal Lat(OSWCR): | 37.35315 |
| Decimal Latitude: | 37.35315 | Decim Long(OSWCR): | -121.88667 |
| Decimal Longitude: | -121.88667 | | |
| Location: | 851 N 10TH ST | | |
| City: | SAN JOSE | | |
| County: | Santa Clara | | |
| Location(OSWCR): | 851 N 10TH ST | | |
| City(OSWCR): | SAN JOSE | | |
| County(OSWCR): | Santa Clara | | |
| Original Source: | California Department of Water Resources - OSWCR(Well Numbers); California Department of Water Resources - Well Completion Reports | | |

| Map Key | Direction | Distance (mi) | Distance (ft) | Elevation (ft) | DB |
|----------------|------------------|----------------------|----------------------|-----------------------|-------------|
| 95 | W | 0.92 | 4,838.87 | 71.73 | WATER WELLS |

| | | | |
|--------------------|--|---------------------|------------|
| WCR No: | WCR1988-004325 | Decimal Lat(OSWCR): | 37.35315 |
| Decimal Latitude: | 37.35315 | Decim Long(OSWCR): | -121.88667 |
| Decimal Longitude: | -121.88667 | | |
| Location: | | | |
| City: | SAN JOSE | | |
| County: | Santa Clara | | |
| Location(OSWCR): | | | |
| City(OSWCR): | SAN JOSE | | |
| County(OSWCR): | Santa Clara | | |
| Original Source: | California Department of Water Resources - OSWCR(Well Numbers); California Department of Water Resources - Well Completion Reports | | |

| Map Key | Direction | Distance (mi) | Distance (ft) | Elevation (ft) | DB |
|----------------|------------------|----------------------|----------------------|-----------------------|-------------|
| 95 | W | 0.92 | 4,838.87 | 71.73 | WATER WELLS |

| | | | |
|--------------------|--|---------------------|------------|
| WCR No: | WCR2000-003693 | Decimal Lat(OSWCR): | 37.35315 |
| Decimal Latitude: | 37.35315 | Decim Long(OSWCR): | -121.88667 |
| Decimal Longitude: | -121.88667 | | |
| Location: | | | |
| City: | SAN JOSE | | |
| County: | Santa Clara | | |
| Location(OSWCR): | | | |
| City(OSWCR): | SAN JOSE | | |
| County(OSWCR): | Santa Clara | | |
| Original Source: | California Department of Water Resources - OSWCR(Well Numbers); California Department of Water Resources - Well Completion Reports | | |

| Map Key | Direction | Distance (mi) | Distance (ft) | Elevation (ft) | DB |
|----------------|------------------|----------------------|----------------------|-----------------------|-----------|
|----------------|------------------|----------------------|----------------------|-----------------------|-----------|

Wells and Additional Sources Detail Report

95 W 0.92 4,838.87 71.73 WATER WELLS

WCR No: WCR1996-006040 Decimal Lat(OSWCR): 37.35315
 Decimal Latitude: 37.35315 Decim Long(OSWCR): -121.88667
 Decimal Longitude: -121.88667
 Location:
 City: SAN JOSE
 County: Santa Clara
 Location(OSWCR):
 City(OSWCR): SAN JOSE
 County(OSWCR): Santa Clara
 Original Source: California Department of Water Resources - OSWCR(Well Numbers); California Department of Water Resources - Well Completion Reports

Map Key Direction Distance (mi) Distance (ft) Elevation (ft) DB

95 W 0.92 4,838.87 71.73 WATER WELLS

WCR No: WCR1999-007120 Decimal Lat(OSWCR): 37.35315
 Decimal Latitude: 37.35315 Decim Long(OSWCR): -121.88667
 Decimal Longitude: -121.88667
 Location:
 City: SAN JOSE
 County: Santa Clara
 Location(OSWCR):
 City(OSWCR): SAN JOSE
 County(OSWCR): Santa Clara
 Original Source: California Department of Water Resources - OSWCR(Well Numbers); California Department of Water Resources - Well Completion Reports

Map Key Direction Distance (mi) Distance (ft) Elevation (ft) DB

95 W 0.92 4,838.87 71.73 WATER WELLS

WCR No: WCR2007-007262 Decimal Lat(OSWCR): 37.35315
 Decimal Latitude: 37.35315 Decim Long(OSWCR): -121.88667
 Decimal Longitude: -121.88667
 Location: 680 N 9TH ST
 City: SAN JOSE
 County: Santa Clara
 Location(OSWCR): 680 N 9TH ST
 City(OSWCR): SAN JOSE
 County(OSWCR): Santa Clara
 Original Source: California Department of Water Resources - OSWCR(Well Numbers); California Department of Water Resources - Well Completion Reports

Map Key Direction Distance (mi) Distance (ft) Elevation (ft) DB

95 W 0.92 4,838.87 71.73 WATER WELLS

Wells and Additional Sources Detail Report

WCR No: WCR1989-006141 Decimal Lat(OSWCR): 37.35315
 Decimal Latitude: 37.35315 Decim Long(OSWCR): -121.88667
 Decimal Longitude: -121.88667
 Location:
 City: SAN JOSE
 County: Santa Clara
 Location(OSWCR):
 City(OSWCR): SAN JOSE
 County(OSWCR): Santa Clara
 Original Source: California Department of Water Resources - OSWCR(Well Numbers); California Department of Water Resources - Well Completion Reports

| Map Key | Direction | Distance (mi) | Distance (ft) | Elevation (ft) | DB |
|----------------|------------------|----------------------|----------------------|-----------------------|-------------|
| 95 | W | 0.92 | 4,838.87 | 71.73 | WATER WELLS |

WCR No: WCR0045918 Decimal Lat(OSWCR): 37.35315
 Decimal Latitude: 37.35315 Decim Long(OSWCR): -121.88667
 Decimal Longitude: -121.88667
 Location:
 City:
 County: Santa Clara
 Location(OSWCR):
 City(OSWCR):
 County(OSWCR): Santa Clara
 Original Source: California Department of Water Resources - OSWCR(Well Numbers); California Department of Water Resources - Well Completion Reports

| Map Key | Direction | Distance (mi) | Distance (ft) | Elevation (ft) | DB |
|----------------|------------------|----------------------|----------------------|-----------------------|-------------|
| 95 | W | 0.92 | 4,838.87 | 71.73 | WATER WELLS |

WCR No: WCR2007-007263 Decimal Lat(OSWCR): 37.35315
 Decimal Latitude: 37.35315 Decim Long(OSWCR): -121.88667
 Decimal Longitude: -121.88667
 Location: 680 N 9TH ST
 City: SAN JOSE
 County: Santa Clara
 Location(OSWCR): 680 N 9TH ST
 City(OSWCR): SAN JOSE
 County(OSWCR): Santa Clara
 Original Source: California Department of Water Resources - OSWCR(Well Numbers); California Department of Water Resources - Well Completion Reports

| Map Key | Direction | Distance (mi) | Distance (ft) | Elevation (ft) | DB |
|----------------|------------------|----------------------|----------------------|-----------------------|-------------|
| 95 | W | 0.92 | 4,838.87 | 71.73 | WATER WELLS |

Wells and Additional Sources Detail Report

WCR No: WCR2006-005529 Decimal Lat(OSWCR): 37.35315
 Decimal Latitude: 37.35315 Decim Long(OSWCR): -121.88667
 Decimal Longitude: -121.88667
 Location: 185 N 10TH ST
 City:
 County: Santa Clara
 Location(OSWCR): 185 N 10TH ST
 City(OSWCR):
 County(OSWCR): Santa Clara
 Original Source: California Department of Water Resources - OSWCR(Well Numbers); California Department of Water Resources - Well Completion Reports

| Map Key | Direction | Distance (mi) | Distance (ft) | Elevation (ft) | DB |
|----------------|------------------|----------------------|----------------------|-----------------------|-------------|
| 95 | W | 0.92 | 4,838.87 | 71.73 | WATER WELLS |

WCR No: WCR2006-005523 Decimal Lat(OSWCR): 37.35315
 Decimal Latitude: 37.35315 Decim Long(OSWCR): -121.88667
 Decimal Longitude: -121.88667
 Location: 535 N 7TH ST
 City: SAN JOSE
 County: Santa Clara
 Location(OSWCR): 535 N 7TH ST
 City(OSWCR): SAN JOSE
 County(OSWCR): Santa Clara
 Original Source: California Department of Water Resources - OSWCR(Well Numbers); California Department of Water Resources - Well Completion Reports

| Map Key | Direction | Distance (mi) | Distance (ft) | Elevation (ft) | DB |
|----------------|------------------|----------------------|----------------------|-----------------------|-------------|
| 95 | W | 0.92 | 4,838.87 | 71.73 | WATER WELLS |

WCR No: WCR1990-008307 Decimal Lat(OSWCR): 37.35315
 Decimal Latitude: 37.35315 Decim Long(OSWCR): -121.88667
 Decimal Longitude: -121.88667
 Location:
 City: SAN JOSE
 County: Santa Clara
 Location(OSWCR):
 City(OSWCR): SAN JOSE
 County(OSWCR): Santa Clara
 Original Source: California Department of Water Resources - OSWCR(Well Numbers); California Department of Water Resources - Well Completion Reports

| Map Key | Direction | Distance (mi) | Distance (ft) | Elevation (ft) | DB |
|----------------|------------------|----------------------|----------------------|-----------------------|-------------|
| 95 | W | 0.92 | 4,838.87 | 71.73 | WATER WELLS |

WCR No: WCR1985-002230 Decimal Lat(OSWCR): 37.35315
 Decimal Latitude: 37.35315 Decim Long(OSWCR): -121.88667

Wells and Additional Sources Detail Report

Decimal Longitude: -121.88667
 Location:
 City: SAN JOSE
 County: Santa Clara
 Location(OSWCR):
 City(OSWCR): SAN JOSE
 County(OSWCR): Santa Clara
 Original Source: California Department of Water Resources - OSWCR(Well Numbers); California Department of Water Resources - Well Completion Reports

| Map Key | Direction | Distance (mi) | Distance (ft) | Elevation (ft) | DB |
|----------------|------------------|----------------------|----------------------|-----------------------|-------------|
| 95 | W | 0.92 | 4,838.87 | 71.73 | WATER WELLS |

WCR No: WCR0075700 Decimal Lat(OSWCR): 37.35315
 Decimal Latitude: 37.35315 Decim Long(OSWCR): -121.88667
 Decimal Longitude: -121.88667
 Location:
 City:
 County: Santa Clara
 Location(OSWCR):
 City(OSWCR):
 County(OSWCR): Santa Clara
 Original Source: California Department of Water Resources - OSWCR(Well Numbers); California Department of Water Resources - Well Completion Reports

| Map Key | Direction | Distance (mi) | Distance (ft) | Elevation (ft) | DB |
|----------------|------------------|----------------------|----------------------|-----------------------|-------------|
| 95 | W | 0.92 | 4,838.87 | 71.73 | WATER WELLS |

WCR No: WCR1985-004824 Decimal Lat(OSWCR): 37.35315
 Decimal Latitude: 37.35315 Decim Long(OSWCR): -121.88667
 Decimal Longitude: -121.88667
 Location:
 City: SAN JOSE
 County: Santa Clara
 Location(OSWCR):
 City(OSWCR): SAN JOSE
 County(OSWCR): Santa Clara
 Original Source: California Department of Water Resources - OSWCR(Well Numbers); California Department of Water Resources - Well Completion Reports

| Map Key | Direction | Distance (mi) | Distance (ft) | Elevation (ft) | DB |
|----------------|------------------|----------------------|----------------------|-----------------------|-------------|
| 95 | W | 0.92 | 4,838.87 | 71.73 | WATER WELLS |

WCR No: WCR0086627 Decimal Lat(OSWCR): 37.35315
 Decimal Latitude: 37.35315 Decim Long(OSWCR): -121.88667
 Decimal Longitude: -121.88667
 Location:

Wells and Additional Sources Detail Report

City:
 County: Santa Clara
 Location(OSWCR):
 City(OSWCR):
 County(OSWCR): Santa Clara
 Original Source: California Department of Water Resources - OSWCR(Well Numbers); California Department of Water Resources - Well Completion Reports

| Map Key | Direction | Distance (mi) | Distance (ft) | Elevation (ft) | DB |
|----------------|------------------|----------------------|----------------------|-----------------------|-------------|
| 95 | W | 0.92 | 4,838.87 | 71.73 | WATER WELLS |

WCR No: WCR0086646
 Decimal Latitude: 37.35315
 Decimal Longitude: -121.88667
 Location:
 City:
 County: Santa Clara
 Location(OSWCR):
 City(OSWCR):
 County(OSWCR): Santa Clara
 Original Source: California Department of Water Resources - OSWCR(Well Numbers); California Department of Water Resources - Well Completion Reports

| Map Key | Direction | Distance (mi) | Distance (ft) | Elevation (ft) | DB |
|----------------|------------------|----------------------|----------------------|-----------------------|-------------|
| 95 | W | 0.92 | 4,838.87 | 71.73 | WATER WELLS |

WCR No: WCR1989-006147
 Decimal Latitude: 37.35315
 Decimal Longitude: -121.88667
 Location:
 City: SAN JOSE
 County: Santa Clara
 Location(OSWCR):
 City(OSWCR): SAN JOSE
 County(OSWCR): Santa Clara
 Original Source: California Department of Water Resources - OSWCR(Well Numbers); California Department of Water Resources - Well Completion Reports

| Map Key | Direction | Distance (mi) | Distance (ft) | Elevation (ft) | DB |
|----------------|------------------|----------------------|----------------------|-----------------------|-------------|
| 95 | W | 0.92 | 4,838.87 | 71.73 | WATER WELLS |

WCR No: WCR1987-006847
 Decimal Latitude: 37.35315
 Decimal Longitude: -121.88667
 Location:
 City: SAN JOSE
 County: Santa Clara

Wells and Additional Sources Detail Report

Location(OSWCR):

City(OSWCR): SAN JOSE

County(OSWCR): Santa Clara

Original Source: California Department of Water Resources - OSWCR(Well Numbers); California Department of Water Resources - Well Completion Reports

| Map Key | Direction | Distance (mi) | Distance (ft) | Elevation (ft) | DB |
|----------------|------------------|----------------------|----------------------|-----------------------|-------------|
| 95 | W | 0.92 | 4,838.87 | 71.73 | WATER WELLS |

WCR No: WCR2007-005464

Decimal Lat(OSWCR): 37.35315

Decimal Latitude: 37.35315

Decim Long(OSWCR): -121.88667

Decimal Longitude: -121.88667

Location: 851 N 10TH ST

City: SAN JOSE

County: Santa Clara

Location(OSWCR): 851 N 10TH ST

City(OSWCR): SAN JOSE

County(OSWCR): Santa Clara

Original Source: California Department of Water Resources - OSWCR(Well Numbers); California Department of Water Resources - Well Completion Reports

| Map Key | Direction | Distance (mi) | Distance (ft) | Elevation (ft) | DB |
|----------------|------------------|----------------------|----------------------|-----------------------|-------------|
| 95 | W | 0.92 | 4,838.87 | 71.73 | WATER WELLS |

WCR No: WCR1987-003227

Decimal Lat(OSWCR): 37.35315

Decimal Latitude: 37.35315

Decim Long(OSWCR): -121.88667

Decimal Longitude: -121.88667

Location:

City: SAN JOSE

County: Santa Clara

Location(OSWCR):

City(OSWCR): SAN JOSE

County(OSWCR): Santa Clara

Original Source: California Department of Water Resources - OSWCR(Well Numbers); California Department of Water Resources - Well Completion Reports

| Map Key | Direction | Distance (mi) | Distance (ft) | Elevation (ft) | DB |
|----------------|------------------|----------------------|----------------------|-----------------------|-------------|
| 95 | W | 0.92 | 4,838.87 | 71.73 | WATER WELLS |

WCR No: WCR1990-008758

Decimal Lat(OSWCR): 37.35315

Decimal Latitude: 37.35315

Decim Long(OSWCR): -121.88667

Decimal Longitude: -121.88667

Location:

City: SAN JOSE

County: Santa Clara

Location(OSWCR):

City(OSWCR): SAN JOSE

Wells and Additional Sources Detail Report

County(OSWCR): Santa Clara
 Original Source: California Department of Water Resources - OSWCR(Well Numbers); California Department of Water Resources - Well Completion Reports

| Map Key | Direction | Distance (mi) | Distance (ft) | Elevation (ft) | DB |
|----------------|------------------|----------------------|----------------------|-----------------------|-------------|
| 95 | W | 0.92 | 4,838.87 | 71.73 | WATER WELLS |

WCR No: WCR0241489 Decimal Lat(OSWCR): 37.35315
 Decimal Latitude: 37.35315 Decim Long(OSWCR): -121.88667
 Decimal Longitude: -121.88667
 Location:
 City:
 County: Santa Clara
 Location(OSWCR):
 City(OSWCR):
 County(OSWCR): Santa Clara
 Original Source: California Department of Water Resources - OSWCR(Well Numbers); California Department of Water Resources - Well Completion Reports

| Map Key | Direction | Distance (mi) | Distance (ft) | Elevation (ft) | DB |
|----------------|------------------|----------------------|----------------------|-----------------------|-------------|
| 95 | W | 0.92 | 4,838.87 | 71.73 | WATER WELLS |

WCR No: WCR0294699 Decimal Lat(OSWCR): 37.35315
 Decimal Latitude: 37.35315 Decim Long(OSWCR): -121.88667
 Decimal Longitude: -121.88667
 Location:
 City:
 County: Santa Clara
 Location(OSWCR):
 City(OSWCR):
 County(OSWCR): Santa Clara
 Original Source: California Department of Water Resources - OSWCR(Well Numbers); California Department of Water Resources - Well Completion Reports

| Map Key | Direction | Distance (mi) | Distance (ft) | Elevation (ft) | DB |
|----------------|------------------|----------------------|----------------------|-----------------------|-------------|
| 95 | W | 0.92 | 4,838.87 | 71.73 | WATER WELLS |

WCR No: WCR2014-003858 Decimal Lat(OSWCR): 37.35315
 Decimal Latitude: 37.35315 Decim Long(OSWCR): -121.88667
 Decimal Longitude: -121.88667
 Location: 444 E TAYLOR ST
 City: SAN JOSE
 County: Santa Clara
 Location(OSWCR): 444 E TAYLOR ST
 City(OSWCR): SAN JOSE
 County(OSWCR): Santa Clara
 Original Source: California Department of Water Resources - OSWCR(Well Numbers); California Department of Water Resources - Well Completion Reports

Wells and Additional Sources Detail Report

Resources - Well Completion Reports

| Map Key | Direction | Distance (mi) | Distance (ft) | Elevation (ft) | DB |
|---------|-----------|---------------|---------------|----------------|-------------|
| 95 | W | 0.92 | 4,838.87 | 71.73 | WATER WELLS |

WCR No: WCR2003-005125 Decimal Lat(OSWCR): 37.35315
 Decimal Latitude: 37.35315 Decim Long(OSWCR): -121.88667
 Decimal Longitude: -121.88667
 Location:
 City: SAN JOSE
 County: Santa Clara
 Location(OSWCR):
 City(OSWCR): SAN JOSE
 County(OSWCR): Santa Clara
 Original Source: California Department of Water Resources - OSWCR(Well Numbers); California Department of Water Resources - Well Completion Reports

| Map Key | Direction | Distance (mi) | Distance (ft) | Elevation (ft) | DB |
|---------|-----------|---------------|---------------|----------------|-------------|
| 95 | W | 0.92 | 4,838.87 | 71.73 | WATER WELLS |

WCR No: WCR1986-003939 Decimal Lat(OSWCR): 37.35315
 Decimal Latitude: 37.35315 Decim Long(OSWCR): -121.88667
 Decimal Longitude: -121.88667
 Location:
 City: SAN JOSE
 County: Santa Clara
 Location(OSWCR):
 City(OSWCR): SAN JOSE
 County(OSWCR): Santa Clara
 Original Source: California Department of Water Resources - OSWCR(Well Numbers); California Department of Water Resources - Well Completion Reports

| Map Key | Direction | Distance (mi) | Distance (ft) | Elevation (ft) | DB |
|---------|-----------|---------------|---------------|----------------|-------------|
| 95 | W | 0.92 | 4,838.87 | 71.73 | WATER WELLS |

WCR No: WCR0258223 Decimal Lat(OSWCR): 37.35315
 Decimal Latitude: 37.35315 Decim Long(OSWCR): -121.88667
 Decimal Longitude: -121.88667
 Location:
 City:
 County: Santa Clara
 Location(OSWCR):
 City(OSWCR):
 County(OSWCR): Santa Clara
 Original Source: California Department of Water Resources - OSWCR(Well Numbers); California Department of Water Resources - Well Completion Reports

Wells and Additional Sources Detail Report

| Map Key | Direction | Distance (mi) | Distance (ft) | Elevation (ft) | DB |
|---------|-----------|---------------|---------------|----------------|-------------|
| 95 | W | 0.92 | 4,838.87 | 71.73 | WATER WELLS |

WCR No: WCR1998-000973 Decimal Lat(OSWCR): 37.35315
 Decimal Latitude: 37.35315 Decim Long(OSWCR): -121.88667
 Decimal Longitude: -121.88667
 Location:
 City: SAN JOSE
 County: Santa Clara
 Location(OSWCR):
 City(OSWCR): SAN JOSE
 County(OSWCR): Santa Clara
 Original Source: California Department of Water Resources - OSWCR(Well Numbers); California Department of Water Resources - Well Completion Reports

| Map Key | Direction | Distance (mi) | Distance (ft) | Elevation (ft) | DB |
|---------|-----------|---------------|---------------|----------------|-------------|
| 95 | W | 0.92 | 4,838.87 | 71.73 | WATER WELLS |

WCR No: WCR2006-003242 Decimal Lat(OSWCR): 37.35315
 Decimal Latitude: 37.35315 Decim Long(OSWCR): -121.88667
 Decimal Longitude: -121.88667
 Location: 463 WASHINGTON STREET
 City: SAN JOSE
 County: Santa Clara
 Location(OSWCR): 463 WASHINGTON STREET
 City(OSWCR): SAN JOSE
 County(OSWCR): Santa Clara
 Original Source: California Department of Water Resources - OSWCR(Well Numbers); California Department of Water Resources - Well Completion Reports

| Map Key | Direction | Distance (mi) | Distance (ft) | Elevation (ft) | DB |
|---------|-----------|---------------|---------------|----------------|-------------|
| 95 | W | 0.92 | 4,838.87 | 71.73 | WATER WELLS |

WCR No: WCR1991-007317 Decimal Lat(OSWCR): 37.35315
 Decimal Latitude: 37.35315 Decim Long(OSWCR): -121.88667
 Decimal Longitude: -121.88667
 Location:
 City: SAN JOSE
 County: Santa Clara
 Location(OSWCR):
 City(OSWCR): SAN JOSE
 County(OSWCR): Santa Clara
 Original Source: California Department of Water Resources - OSWCR(Well Numbers); California Department of Water Resources - Well Completion Reports

| Map Key | Direction | Distance (mi) | Distance (ft) | Elevation (ft) | DB |
|---------|-----------|---------------|---------------|----------------|----|
|---------|-----------|---------------|---------------|----------------|----|

Wells and Additional Sources Detail Report

| | | | | | |
|----|---|------|----------|-------|-------------|
| 95 | W | 0.92 | 4,838.87 | 71.73 | WATER WELLS |
|----|---|------|----------|-------|-------------|

| | | | |
|--------------------|--|---------------------|------------|
| WCR No: | WCR2003-006802 | Decimal Lat(OSWCR): | 37.35315 |
| Decimal Latitude: | 37.35315 | Decim Long(OSWCR): | -121.88667 |
| Decimal Longitude: | -121.88667 | | |
| Location: | | | |
| City: | SAN JOSE | | |
| County: | Santa Clara | | |
| Location(OSWCR): | | | |
| City(OSWCR): | SAN JOSE | | |
| County(OSWCR): | Santa Clara | | |
| Original Source: | California Department of Water Resources - OSWCR(Well Numbers); California Department of Water Resources - Well Completion Reports | | |

| Map Key | Direction | Distance (mi) | Distance (ft) | Elevation (ft) | DB |
|---------|-----------|---------------|---------------|----------------|-------------|
| 95 | W | 0.92 | 4,838.87 | 71.73 | WATER WELLS |

| | | | |
|--------------------|--|---------------------|------------|
| WCR No: | WCR2014-003860 | Decimal Lat(OSWCR): | 37.35315 |
| Decimal Latitude: | 37.35315 | Decim Long(OSWCR): | -121.88667 |
| Decimal Longitude: | -121.88667 | | |
| Location: | 444 E TAYLOR ST | | |
| City: | SAN JOSE | | |
| County: | Santa Clara | | |
| Location(OSWCR): | 444 E TAYLOR ST | | |
| City(OSWCR): | SAN JOSE | | |
| County(OSWCR): | Santa Clara | | |
| Original Source: | California Department of Water Resources - OSWCR(Well Numbers); California Department of Water Resources - Well Completion Reports | | |

| Map Key | Direction | Distance (mi) | Distance (ft) | Elevation (ft) | DB |
|---------|-----------|---------------|---------------|----------------|-------------|
| 95 | W | 0.92 | 4,838.87 | 71.73 | WATER WELLS |

| | | | |
|--------------------|--|---------------------|------------|
| WCR No: | WCR0103377 | Decimal Lat(OSWCR): | 37.35315 |
| Decimal Latitude: | 37.35315 | Decim Long(OSWCR): | -121.88667 |
| Decimal Longitude: | -121.88667 | | |
| Location: | | | |
| City: | | | |
| County: | Santa Clara | | |
| Location(OSWCR): | | | |
| City(OSWCR): | | | |
| County(OSWCR): | Santa Clara | | |
| Original Source: | California Department of Water Resources - OSWCR(Well Numbers); California Department of Water Resources - Well Completion Reports | | |

| Map Key | Direction | Distance (mi) | Distance (ft) | Elevation (ft) | DB |
|---------|-----------|---------------|---------------|----------------|-------------|
| 95 | W | 0.92 | 4,838.87 | 71.73 | WATER WELLS |

Wells and Additional Sources Detail Report

WCR No: WCR0279166 Decimal Lat(OSWCR): 37.35315
 Decimal Latitude: 37.35315 Decim Long(OSWCR): -121.88667
 Decimal Longitude: -121.88667
 Location:
 City:
 County: Santa Clara
 Location(OSWCR):
 City(OSWCR):
 County(OSWCR): Santa Clara
 Original Source: California Department of Water Resources - OSWCR(Well Numbers); California Department of Water Resources - Well Completion Reports

| Map Key | Direction | Distance (mi) | Distance (ft) | Elevation (ft) | DB |
|----------------|------------------|----------------------|----------------------|-----------------------|-------------|
| 95 | W | 0.92 | 4,838.87 | 71.73 | WATER WELLS |

WCR No: WCR0287564 Decimal Lat(OSWCR): 37.35315
 Decimal Latitude: 37.35315 Decim Long(OSWCR): -121.88667
 Decimal Longitude: -121.88667
 Location:
 City:
 County: Santa Clara
 Location(OSWCR):
 City(OSWCR):
 County(OSWCR): Santa Clara
 Original Source: California Department of Water Resources - OSWCR(Well Numbers); California Department of Water Resources - Well Completion Reports

| Map Key | Direction | Distance (mi) | Distance (ft) | Elevation (ft) | DB |
|----------------|------------------|----------------------|----------------------|-----------------------|-------------|
| 95 | W | 0.92 | 4,838.87 | 71.73 | WATER WELLS |

WCR No: WCR1990-008759 Decimal Lat(OSWCR): 37.35315
 Decimal Latitude: 37.35315 Decim Long(OSWCR): -121.88667
 Decimal Longitude: -121.88667
 Location:
 City: SAN JOSE
 County: Santa Clara
 Location(OSWCR):
 City(OSWCR): SAN JOSE
 County(OSWCR): Santa Clara
 Original Source: California Department of Water Resources - OSWCR(Well Numbers); California Department of Water Resources - Well Completion Reports

| Map Key | Direction | Distance (mi) | Distance (ft) | Elevation (ft) | DB |
|----------------|------------------|----------------------|----------------------|-----------------------|-------------|
| 95 | W | 0.92 | 4,838.87 | 71.73 | WATER WELLS |

WCR No: WCR2007-007363 Decimal Lat(OSWCR): 37.35315

Wells and Additional Sources Detail Report

Location:

City:

County: Santa Clara

Location(OSWCR):

City(OSWCR):

County(OSWCR): Santa Clara

Original Source: California Department of Water Resources - OSWCR(Well Numbers); California Department of Water Resources - Well Completion Reports

| Map Key | Direction | Distance (mi) | Distance (ft) | Elevation (ft) | DB |
|----------------|------------------|----------------------|----------------------|-----------------------|-------------|
| 95 | W | 0.92 | 4,838.87 | 71.73 | WATER WELLS |

WCR No: WCR1990-008301

Decimal Lat(OSWCR): 37.35315

Decimal Latitude: 37.35315

Decim Long(OSWCR): -121.88667

Decimal Longitude: -121.88667

Location:

City: SAN JOSE

County: Santa Clara

Location(OSWCR):

City(OSWCR): SAN JOSE

County(OSWCR): Santa Clara

Original Source: California Department of Water Resources - OSWCR(Well Numbers); California Department of Water Resources - Well Completion Reports

| Map Key | Direction | Distance (mi) | Distance (ft) | Elevation (ft) | DB |
|----------------|------------------|----------------------|----------------------|-----------------------|-------------|
| 95 | W | 0.92 | 4,838.87 | 71.73 | WATER WELLS |

WCR No: WCR0019355

Decimal Lat(OSWCR): 37.35315

Decimal Latitude: 37.35315

Decim Long(OSWCR): -121.88667

Decimal Longitude: -121.88667

Location:

City:

County: Santa Clara

Location(OSWCR):

City(OSWCR):

County(OSWCR): Santa Clara

Original Source: California Department of Water Resources - OSWCR(Well Numbers); California Department of Water Resources - Well Completion Reports

| Map Key | Direction | Distance (mi) | Distance (ft) | Elevation (ft) | DB |
|----------------|------------------|----------------------|----------------------|-----------------------|-------------|
| 95 | W | 0.92 | 4,838.87 | 71.73 | WATER WELLS |

WCR No: WCR1989-003380

Decimal Lat(OSWCR): 37.35315

Decimal Latitude: 37.35315

Decim Long(OSWCR): -121.88667

Decimal Longitude: -121.88667

Location:

City: SAN JOSE

Wells and Additional Sources Detail Report

County: Santa Clara
 Location(OSWCR):
 City(OSWCR): SAN JOSE
 County(OSWCR): Santa Clara
 Original Source: California Department of Water Resources - OSWCR(Well Numbers); California Department of Water Resources - Well Completion Reports

| Map Key | Direction | Distance (mi) | Distance (ft) | Elevation (ft) | DB |
|----------------|------------------|----------------------|----------------------|-----------------------|-------------|
| 95 | W | 0.92 | 4,838.87 | 71.73 | WATER WELLS |

WCR No: WCR2006-005530 Decimal Lat(OSWCR): 37.35315
 Decimal Latitude: 37.35315 Decim Long(OSWCR): -121.88667
 Decimal Longitude: -121.88667
 Location: 851 N 10TH ST
 City: SAN JOSE
 County: Santa Clara
 Location(OSWCR): 851 N 10TH ST
 City(OSWCR): SAN JOSE
 County(OSWCR): Santa Clara
 Original Source: California Department of Water Resources - OSWCR(Well Numbers); California Department of Water Resources - Well Completion Reports

| Map Key | Direction | Distance (mi) | Distance (ft) | Elevation (ft) | DB |
|----------------|------------------|----------------------|----------------------|-----------------------|-------------|
| 95 | W | 0.92 | 4,838.87 | 71.73 | WATER WELLS |

WCR No: WCR1991-008073 Decimal Lat(OSWCR): 37.35315
 Decimal Latitude: 37.35315 Decim Long(OSWCR): -121.88667
 Decimal Longitude: -121.88667
 Location:
 City: SAN JOSE
 County: Santa Clara
 Location(OSWCR):
 City(OSWCR): SAN JOSE
 County(OSWCR): Santa Clara
 Original Source: California Department of Water Resources - OSWCR(Well Numbers); California Department of Water Resources - Well Completion Reports

| Map Key | Direction | Distance (mi) | Distance (ft) | Elevation (ft) | DB |
|----------------|------------------|----------------------|----------------------|-----------------------|-------------|
| 95 | W | 0.92 | 4,838.87 | 71.73 | WATER WELLS |

WCR No: WCR1985-002579 Decimal Lat(OSWCR): 37.35315
 Decimal Latitude: 37.35315 Decim Long(OSWCR): -121.88667
 Decimal Longitude: -121.88667
 Location:
 City: SAN JOSE
 County: Santa Clara
 Location(OSWCR):

Wells and Additional Sources Detail Report

City(OSWCR): SAN JOSE
 County(OSWCR): Santa Clara
 Original Source: California Department of Water Resources - OSWCR(Well Numbers); California Department of Water Resources - Well Completion Reports

| Map Key | Direction | Distance (mi) | Distance (ft) | Elevation (ft) | DB |
|----------------|------------------|----------------------|----------------------|-----------------------|-------------|
| 95 | W | 0.92 | 4,838.87 | 71.73 | WATER WELLS |

WCR No: WCR1989-008351 Decimal Lat(OSWCR): 37.35315
 Decimal Latitude: 37.35315 Decim Long(OSWCR): -121.88667
 Decimal Longitude: -121.88667
 Location:
 City: SAN JOSE
 County: Santa Clara
 Location(OSWCR):
 City(OSWCR): SAN JOSE
 County(OSWCR): Santa Clara
 Original Source: California Department of Water Resources - OSWCR(Well Numbers); California Department of Water Resources - Well Completion Reports

| Map Key | Direction | Distance (mi) | Distance (ft) | Elevation (ft) | DB |
|----------------|------------------|----------------------|----------------------|-----------------------|-------------|
| 95 | W | 0.92 | 4,838.87 | 71.73 | WATER WELLS |

WCR No: WCR2009-003386 Decimal Lat(OSWCR): 37.35315
 Decimal Latitude: 37.35315 Decim Long(OSWCR): -121.88667
 Decimal Longitude: -121.88667
 Location: 775 NORTH 10TH ST
 City: SAN JOSE
 County: Santa Clara
 Location(OSWCR): 775 NORTH 10TH ST
 City(OSWCR): SAN JOSE
 County(OSWCR): Santa Clara
 Original Source: California Department of Water Resources - OSWCR(Well Numbers); California Department of Water Resources - Well Completion Reports

| Map Key | Direction | Distance (mi) | Distance (ft) | Elevation (ft) | DB |
|----------------|------------------|----------------------|----------------------|-----------------------|-------------|
| 95 | W | 0.92 | 4,838.87 | 71.73 | WATER WELLS |

WCR No: WCR1992-006824 Decimal Lat(OSWCR): 37.35315
 Decimal Latitude: 37.35315 Decim Long(OSWCR): -121.88667
 Decimal Longitude: -121.88667
 Location:
 City: SAN JOSE
 County: Santa Clara
 Location(OSWCR):
 City(OSWCR): SAN JOSE
 County(OSWCR): Santa Clara

Wells and Additional Sources Detail Report

Original Source: California Department of Water Resources - OSWCR(Well Numbers); California Department of Water Resources - Well Completion Reports

| Map Key | Direction | Distance (mi) | Distance (ft) | Elevation (ft) | DB |
|----------------|------------------|----------------------|----------------------|-----------------------|-------------|
| 95 | W | 0.92 | 4,838.87 | 71.73 | WATER WELLS |

| | | | |
|--------------------|--|---------------------|------------|
| WCR No: | WCR1998-001376 | Decimal Lat(OSWCR): | 37.35315 |
| Decimal Latitude: | 37.35315 | Decim Long(OSWCR): | -121.88667 |
| Decimal Longitude: | -121.88667 | | |
| Location: | | | |
| City: | SAN JOSE | | |
| County: | Santa Clara | | |
| Location(OSWCR): | | | |
| City(OSWCR): | SAN JOSE | | |
| County(OSWCR): | Santa Clara | | |
| Original Source: | California Department of Water Resources - OSWCR(Well Numbers); California Department of Water Resources - Well Completion Reports | | |

| Map Key | Direction | Distance (mi) | Distance (ft) | Elevation (ft) | DB |
|----------------|------------------|----------------------|----------------------|-----------------------|-------------|
| 95 | W | 0.92 | 4,838.87 | 71.73 | WATER WELLS |

| | | | |
|--------------------|--|---------------------|------------|
| WCR No: | WCR0007639 | Decimal Lat(OSWCR): | 37.35315 |
| Decimal Latitude: | 37.35315 | Decim Long(OSWCR): | -121.88667 |
| Decimal Longitude: | -121.88667 | | |
| Location: | | | |
| City: | | | |
| County: | Santa Clara | | |
| Location(OSWCR): | | | |
| City(OSWCR): | | | |
| County(OSWCR): | Santa Clara | | |
| Original Source: | California Department of Water Resources - OSWCR(Well Numbers); California Department of Water Resources - Well Completion Reports | | |

| Map Key | Direction | Distance (mi) | Distance (ft) | Elevation (ft) | DB |
|----------------|------------------|----------------------|----------------------|-----------------------|-------------|
| 95 | W | 0.92 | 4,838.87 | 71.73 | WATER WELLS |

| | | | |
|--------------------|--|---------------------|------------|
| WCR No: | WCR1776-001418 | Decimal Lat(OSWCR): | 37.35315 |
| Decimal Latitude: | 37.35315 | Decim Long(OSWCR): | -121.88667 |
| Decimal Longitude: | -121.88667 | | |
| Location: | 696 N 6TH ST | | |
| City: | SAN JOSE | | |
| County: | Santa Clara | | |
| Location(OSWCR): | 696 N 6TH ST | | |
| City(OSWCR): | SAN JOSE | | |
| County(OSWCR): | Santa Clara | | |
| Original Source: | California Department of Water Resources - OSWCR(Well Numbers); California Department of Water Resources - Well Completion Reports | | |

Wells and Additional Sources Detail Report

| Map Key | Direction | Distance (mi) | Distance (ft) | Elevation (ft) | DB |
|----------------|------------------|----------------------|----------------------|-----------------------|-------------|
| 95 | W | 0.92 | 4,838.87 | 71.73 | WATER WELLS |

| | | | |
|--------------------|--|---------------------|------------|
| WCR No: | WCR1991-007311 | Decimal Lat(OSWCR): | 37.35315 |
| Decimal Latitude: | 37.35315 | Decim Long(OSWCR): | -121.88667 |
| Decimal Longitude: | -121.88667 | | |
| Location: | | | |
| City: | SAN JOSE | | |
| County: | Santa Clara | | |
| Location(OSWCR): | | | |
| City(OSWCR): | SAN JOSE | | |
| County(OSWCR): | Santa Clara | | |
| Original Source: | California Department of Water Resources - OSWCR(Well Numbers); California Department of Water Resources - Well Completion Reports | | |

| Map Key | Direction | Distance (mi) | Distance (ft) | Elevation (ft) | DB |
|----------------|------------------|----------------------|----------------------|-----------------------|-------------|
| 95 | W | 0.92 | 4,838.87 | 71.73 | WATER WELLS |

| | | | |
|--------------------|--|---------------------|------------|
| WCR No: | WCR1994-006798 | Decimal Lat(OSWCR): | 37.35315 |
| Decimal Latitude: | 37.35315 | Decim Long(OSWCR): | -121.88667 |
| Decimal Longitude: | -121.88667 | | |
| Location: | | | |
| City: | SANTA CLARA | | |
| County: | Santa Clara | | |
| Location(OSWCR): | | | |
| City(OSWCR): | SANTA CLARA | | |
| County(OSWCR): | Santa Clara | | |
| Original Source: | California Department of Water Resources - OSWCR(Well Numbers); California Department of Water Resources - Well Completion Reports | | |

| Map Key | Direction | Distance (mi) | Distance (ft) | Elevation (ft) | DB |
|----------------|------------------|----------------------|----------------------|-----------------------|-------------|
| 95 | W | 0.92 | 4,838.87 | 71.73 | WATER WELLS |

| | | | |
|--------------------|--|---------------------|------------|
| WCR No: | WCR0241488 | Decimal Lat(OSWCR): | 37.35315 |
| Decimal Latitude: | 37.35315 | Decim Long(OSWCR): | -121.88667 |
| Decimal Longitude: | -121.88667 | | |
| Location: | 680 N 9TH ST | | |
| City: | SAN JOSE | | |
| County: | Santa Clara | | |
| Location(OSWCR): | 680 N 9TH ST | | |
| City(OSWCR): | SAN JOSE | | |
| County(OSWCR): | Santa Clara | | |
| Original Source: | California Department of Water Resources - OSWCR(Well Numbers); California Department of Water Resources - Well Completion Reports | | |

| Map Key | Direction | Distance (mi) | Distance (ft) | Elevation (ft) | DB |
|----------------|------------------|----------------------|----------------------|-----------------------|-----------|
|----------------|------------------|----------------------|----------------------|-----------------------|-----------|

Wells and Additional Sources Detail Report

95 W 0.92 4,838.87 71.73 WATER WELLS

WCR No: WCR0184848 Decimal Lat(OSWCR): 37.35315
 Decimal Latitude: 37.35315 Decim Long(OSWCR): -121.88667
 Decimal Longitude: -121.88667
 Location:
 City:
 County: Santa Clara
 Location(OSWCR):
 City(OSWCR):
 County(OSWCR): Santa Clara
 Original Source: California Department of Water Resources - OSWCR(Well Numbers); California Department of Water Resources - Well Completion Reports

Map Key Direction Distance (mi) Distance (ft) Elevation (ft) DB

95 W 0.92 4,838.87 71.73 WATER WELLS

WCR No: WCR2009-002849 Decimal Lat(OSWCR): 37.35315
 Decimal Latitude: 37.35315 Decim Long(OSWCR): -121.88667
 Decimal Longitude: -121.88667
 Location: 520 NORTH SIXTH ST
 City: SAN JOSE
 County: Santa Clara
 Location(OSWCR): 520 NORTH SIXTH ST
 City(OSWCR): SAN JOSE
 County(OSWCR): Santa Clara
 Original Source: California Department of Water Resources - OSWCR(Well Numbers); California Department of Water Resources - Well Completion Reports

Map Key Direction Distance (mi) Distance (ft) Elevation (ft) DB

95 W 0.92 4,838.87 71.73 WATER WELLS

WCR No: WCR0312327 Decimal Lat(OSWCR): 37.35315
 Decimal Latitude: 37.35315 Decim Long(OSWCR): -121.88667
 Decimal Longitude: -121.88667
 Location:
 City:
 County: Santa Clara
 Location(OSWCR):
 City(OSWCR):
 County(OSWCR): Santa Clara
 Original Source: California Department of Water Resources - OSWCR(Well Numbers); California Department of Water Resources - Well Completion Reports

Map Key Direction Distance (mi) Distance (ft) Elevation (ft) DB

95 W 0.92 4,838.87 71.73 WATER WELLS

Wells and Additional Sources Detail Report

WCR No: WCR2014-005188 Decimal Lat(OSWCR): 37.35315
 Decimal Latitude: 37.35315 Decim Long(OSWCR): -121.88667
 Decimal Longitude: -121.88667
 Location: 197 JACKSON ST
 City: SAN JOSE
 County: Santa Clara
 Location(OSWCR): 197 JACKSON ST
 City(OSWCR): SAN JOSE
 County(OSWCR): Santa Clara
 Original Source: California Department of Water Resources - OSWCR(Well Numbers); California Department of Water Resources - Well Completion Reports

| Map Key | Direction | Distance (mi) | Distance (ft) | Elevation (ft) | DB |
|----------------|------------------|----------------------|----------------------|-----------------------|-------------|
| 95 | W | 0.92 | 4,838.87 | 71.73 | WATER WELLS |

WCR No: WCR1985-003337 Decimal Lat(OSWCR): 37.35315
 Decimal Latitude: 37.35315 Decim Long(OSWCR): -121.88667
 Decimal Longitude: -121.88667
 Location:
 City: SAN JOSE
 County: Santa Clara
 Location(OSWCR):
 City(OSWCR): SAN JOSE
 County(OSWCR): Santa Clara
 Original Source: California Department of Water Resources - OSWCR(Well Numbers); California Department of Water Resources - Well Completion Reports

| Map Key | Direction | Distance (mi) | Distance (ft) | Elevation (ft) | DB |
|----------------|------------------|----------------------|----------------------|-----------------------|-------------|
| 95 | W | 0.92 | 4,838.87 | 71.73 | WATER WELLS |

WCR No: WCR1990-012934 Decimal Lat(OSWCR): 37.35315
 Decimal Latitude: 37.35315 Decim Long(OSWCR): -121.88667
 Decimal Longitude: -121.88667
 Location:
 City: SAN JOSE
 County: Santa Clara
 Location(OSWCR):
 City(OSWCR): SAN JOSE
 County(OSWCR): Santa Clara
 Original Source: California Department of Water Resources - OSWCR(Well Numbers); California Department of Water Resources - Well Completion Reports

| Map Key | Direction | Distance (mi) | Distance (ft) | Elevation (ft) | DB |
|----------------|------------------|----------------------|----------------------|-----------------------|-------------|
| 95 | W | 0.92 | 4,838.87 | 71.73 | WATER WELLS |

WCR No: WCR2003-002689 Decimal Lat(OSWCR): 37.35315
 Decimal Latitude: 37.35315 Decim Long(OSWCR): -121.88667

Wells and Additional Sources Detail Report

Decimal Longitude: -121.88667
 Location:
 City: SAN JOSE
 County: Santa Clara
 Location(OSWCR):
 City(OSWCR): SAN JOSE
 County(OSWCR): Santa Clara
 Original Source: California Department of Water Resources - OSWCR(Well Numbers); California Department of Water Resources - Well Completion Reports

| Map Key | Direction | Distance (mi) | Distance (ft) | Elevation (ft) | DB |
|----------------|------------------|----------------------|----------------------|-----------------------|-------------|
| 95 | W | 0.92 | 4,838.87 | 71.73 | WATER WELLS |

WCR No: WCR0294700 Decimal Lat(OSWCR): 37.35315
 Decimal Latitude: 37.35315 Decim Long(OSWCR): -121.88667
 Decimal Longitude: -121.88667
 Location:
 City:
 County: Santa Clara
 Location(OSWCR):
 City(OSWCR):
 County(OSWCR): Santa Clara
 Original Source: California Department of Water Resources - OSWCR(Well Numbers); California Department of Water Resources - Well Completion Reports

| Map Key | Direction | Distance (mi) | Distance (ft) | Elevation (ft) | DB |
|----------------|------------------|----------------------|----------------------|-----------------------|-------------|
| 95 | W | 0.92 | 4,838.87 | 71.73 | WATER WELLS |

WCR No: WCR1987-006844 Decimal Lat(OSWCR): 37.35315
 Decimal Latitude: 37.35315 Decim Long(OSWCR): -121.88667
 Decimal Longitude: -121.88667
 Location:
 City: SAN JOSE
 County: Santa Clara
 Location(OSWCR):
 City(OSWCR): SAN JOSE
 County(OSWCR): Santa Clara
 Original Source: California Department of Water Resources - OSWCR(Well Numbers); California Department of Water Resources - Well Completion Reports

| Map Key | Direction | Distance (mi) | Distance (ft) | Elevation (ft) | DB |
|----------------|------------------|----------------------|----------------------|-----------------------|-------------|
| 95 | W | 0.92 | 4,838.87 | 71.73 | WATER WELLS |

WCR No: WCR2008-007394 Decimal Lat(OSWCR): 37.35315
 Decimal Latitude: 37.35315 Decim Long(OSWCR): -121.88667
 Decimal Longitude: -121.88667
 Location: 851 N 10TH ST

Wells and Additional Sources Detail Report

City: SAN JOSE
 County: Santa Clara
 Location(OSWCR): 851 N 10TH ST
 City(OSWCR): SAN JOSE
 County(OSWCR): Santa Clara
 Original Source: California Department of Water Resources - OSWCR(Well Numbers); California Department of Water Resources - Well Completion Reports

| Map Key | Direction | Distance (mi) | Distance (ft) | Elevation (ft) | DB |
|----------------|------------------|----------------------|----------------------|-----------------------|-------------|
| 95 | W | 0.92 | 4,838.87 | 71.73 | WATER WELLS |

WCR No: WCR1996-006023 Decimal Lat(OSWCR): 37.35315
 Decimal Latitude: 37.35315 Decim Long(OSWCR): -121.88667
 Decimal Longitude: -121.88667
 Location:
 City: SAN JOSE
 County: Santa Clara
 Location(OSWCR):
 City(OSWCR): SAN JOSE
 County(OSWCR): Santa Clara
 Original Source: California Department of Water Resources - OSWCR(Well Numbers); California Department of Water Resources - Well Completion Reports

| Map Key | Direction | Distance (mi) | Distance (ft) | Elevation (ft) | DB |
|----------------|------------------|----------------------|----------------------|-----------------------|-------------|
| 95 | W | 0.92 | 4,838.87 | 71.73 | WATER WELLS |

WCR No: WCR1990-011258 Decimal Lat(OSWCR): 37.35315
 Decimal Latitude: 37.35315 Decim Long(OSWCR): -121.88667
 Decimal Longitude: -121.88667
 Location:
 City: SAN JOSE
 County: Santa Clara
 Location(OSWCR):
 City(OSWCR): SAN JOSE
 County(OSWCR): Santa Clara
 Original Source: California Department of Water Resources - OSWCR(Well Numbers); California Department of Water Resources - Well Completion Reports

| Map Key | Direction | Distance (mi) | Distance (ft) | Elevation (ft) | DB |
|----------------|------------------|----------------------|----------------------|-----------------------|-------------|
| 95 | W | 0.92 | 4,838.87 | 71.73 | WATER WELLS |

WCR No: WCR0098541 Decimal Lat(OSWCR): 37.35315
 Decimal Latitude: 37.35315 Decim Long(OSWCR): -121.88667
 Decimal Longitude: -121.88667
 Location:
 City:
 County: Santa Clara

Wells and Additional Sources Detail Report

Location(OSWCR):
 City(OSWCR):
 County(OSWCR): Santa Clara
 Original Source: California Department of Water Resources - OSWCR(Well Numbers); California Department of Water Resources - Well Completion Reports

| Map Key | Direction | Distance (mi) | Distance (ft) | Elevation (ft) | DB |
|----------------|------------------|----------------------|----------------------|-----------------------|-------------|
| 95 | W | 0.92 | 4,838.87 | 71.73 | WATER WELLS |

WCR No: WCR2005-008169 Decimal Lat(OSWCR): 37.35315
 Decimal Latitude: 37.35315 Decim Long(OSWCR): -121.88667
 Decimal Longitude: -121.88667
 Location: 680 N. 9TH STREET
 City: SAN JOSE
 County: Santa Clara
 Location(OSWCR): 680 N. 9TH STREET
 City(OSWCR): SAN JOSE
 County(OSWCR): Santa Clara
 Original Source: California Department of Water Resources - OSWCR(Well Numbers); California Department of Water Resources - Well Completion Reports

| Map Key | Direction | Distance (mi) | Distance (ft) | Elevation (ft) | DB |
|----------------|------------------|----------------------|----------------------|-----------------------|-------------|
| 95 | W | 0.92 | 4,838.87 | 71.73 | WATER WELLS |

WCR No: WCR1995-002905 Decimal Lat(OSWCR): 37.35315
 Decimal Latitude: 37.35315 Decim Long(OSWCR): -121.88667
 Decimal Longitude: -121.88667
 Location:
 City: SAN JOSE
 County: Santa Clara
 Location(OSWCR):
 City(OSWCR): SAN JOSE
 County(OSWCR): Santa Clara
 Original Source: California Department of Water Resources - OSWCR(Well Numbers); California Department of Water Resources - Well Completion Reports

| Map Key | Direction | Distance (mi) | Distance (ft) | Elevation (ft) | DB |
|----------------|------------------|----------------------|----------------------|-----------------------|-------------|
| 95 | W | 0.92 | 4,838.87 | 71.73 | WATER WELLS |

WCR No: WCR2007-006269 Decimal Lat(OSWCR): 37.35315
 Decimal Latitude: 37.35315 Decim Long(OSWCR): -121.88667
 Decimal Longitude: -121.88667
 Location: 795 N 13THS T
 City: SAN JOSE
 County: Santa Clara
 Location(OSWCR): 795 N 13THS T
 City(OSWCR): SAN JOSE

Wells and Additional Sources Detail Report

County(OSWCR): Santa Clara
 Original Source: California Department of Water Resources - OSWCR(Well Numbers); California Department of Water Resources - Well Completion Reports

| Map Key | Direction | Distance (mi) | Distance (ft) | Elevation (ft) | DB |
|----------------|------------------|----------------------|----------------------|-----------------------|-------------|
| 95 | W | 0.92 | 4,838.87 | 71.73 | WATER WELLS |

WCR No: WCR1995-002907 Decimal Lat(OSWCR): 37.35315
 Decimal Latitude: 37.35315 Decim Long(OSWCR): -121.88667
 Decimal Longitude: -121.88667
 Location:
 City: SAN JOSE
 County: Santa Clara
 Location(OSWCR):
 City(OSWCR): SAN JOSE
 County(OSWCR): Santa Clara
 Original Source: California Department of Water Resources - OSWCR(Well Numbers); California Department of Water Resources - Well Completion Reports

| Map Key | Direction | Distance (mi) | Distance (ft) | Elevation (ft) | DB |
|----------------|------------------|----------------------|----------------------|-----------------------|-------------|
| 95 | W | 0.92 | 4,838.87 | 71.73 | WATER WELLS |

WCR No: WCR0325623 Decimal Lat(OSWCR): 37.35315
 Decimal Latitude: 37.35315 Decim Long(OSWCR): -121.88667
 Decimal Longitude: -121.88667
 Location:
 City:
 County: Santa Clara
 Location(OSWCR):
 City(OSWCR):
 County(OSWCR): Santa Clara
 Original Source: California Department of Water Resources - OSWCR(Well Numbers); California Department of Water Resources - Well Completion Reports

| Map Key | Direction | Distance (mi) | Distance (ft) | Elevation (ft) | DB |
|----------------|------------------|----------------------|----------------------|-----------------------|-------------|
| 95 | W | 0.92 | 4,838.87 | 71.73 | WATER WELLS |

WCR No: WCR2009-002466 Decimal Lat(OSWCR): 37.35315
 Decimal Latitude: 37.35315 Decim Long(OSWCR): -121.88667
 Decimal Longitude: -121.88667
 Location: 605 N FIFTH ST
 City: SAN JOSE
 County: Santa Clara
 Location(OSWCR): 605 N FIFTH ST
 City(OSWCR): SAN JOSE
 County(OSWCR): Santa Clara
 Original Source: California Department of Water Resources - OSWCR(Well Numbers); California Department of Water Resources - Well Completion Reports

Wells and Additional Sources Detail Report

Resources - Well Completion Reports

| Map Key | Direction | Distance (mi) | Distance (ft) | Elevation (ft) | DB |
|---------|-----------|---------------|---------------|----------------|-------------|
| 95 | W | 0.92 | 4,838.87 | 71.73 | WATER WELLS |

WCR No: WCR0184847 Decimal Lat(OSWCR): 37.35315
 Decimal Latitude: 37.35315 Decim Long(OSWCR): -121.88667
 Decimal Longitude: -121.88667
 Location:
 City:
 County: Santa Clara
 Location(OSWCR):
 City(OSWCR):
 County(OSWCR): Santa Clara
 Original Source: California Department of Water Resources - OSWCR(Well Numbers); California Department of Water Resources - Well Completion Reports

| Map Key | Direction | Distance (mi) | Distance (ft) | Elevation (ft) | DB |
|---------|-----------|---------------|---------------|----------------|-------------|
| 95 | W | 0.92 | 4,838.87 | 71.73 | WATER WELLS |

WCR No: WCR1989-010236 Decimal Lat(OSWCR): 37.35315
 Decimal Latitude: 37.35315 Decim Long(OSWCR): -121.88667
 Decimal Longitude: -121.88667
 Location:
 City: SAN JOSE
 County: Santa Clara
 Location(OSWCR):
 City(OSWCR): SAN JOSE
 County(OSWCR): Santa Clara
 Original Source: California Department of Water Resources - OSWCR(Well Numbers); California Department of Water Resources - Well Completion Reports

| Map Key | Direction | Distance (mi) | Distance (ft) | Elevation (ft) | DB |
|---------|-----------|---------------|---------------|----------------|-------------|
| 95 | W | 0.92 | 4,838.87 | 71.73 | WATER WELLS |

WCR No: WCR2011-001661 Decimal Lat(OSWCR): 37.35315
 Decimal Latitude: 37.35315 Decim Long(OSWCR): -121.88667
 Decimal Longitude: -121.88667
 Location: 696 N 6TH ST
 City: SAN JOSE
 County: Santa Clara
 Location(OSWCR): 696 N 6TH ST
 City(OSWCR): SAN JOSE
 County(OSWCR): Santa Clara
 Original Source: California Department of Water Resources - OSWCR(Well Numbers); California Department of Water Resources - Well Completion Reports

Wells and Additional Sources Detail Report

| Map Key | Direction | Distance (mi) | Distance (ft) | Elevation (ft) | DB |
|---------|-----------|---------------|---------------|----------------|-------------|
| 95 | W | 0.92 | 4,838.87 | 71.73 | WATER WELLS |

WCR No: WCR2003-002666 Decimal Lat(OSWCR): 37.35315
 Decimal Latitude: 37.35315 Decim Long(OSWCR): -121.88667
 Decimal Longitude: -121.88667
 Location:
 City: SAN JOSE
 County: Santa Clara
 Location(OSWCR):
 City(OSWCR): SAN JOSE
 County(OSWCR): Santa Clara
 Original Source: California Department of Water Resources - OSWCR(Well Numbers); California Department of Water Resources - Well Completion Reports

| Map Key | Direction | Distance (mi) | Distance (ft) | Elevation (ft) | DB |
|---------|-----------|---------------|---------------|----------------|-------------|
| 95 | W | 0.92 | 4,838.87 | 71.73 | WATER WELLS |

WCR No: WCR1985-002817 Decimal Lat(OSWCR): 37.35315
 Decimal Latitude: 37.35315 Decim Long(OSWCR): -121.88667
 Decimal Longitude: -121.88667
 Location:
 City: SAN JOSE
 County: Santa Clara
 Location(OSWCR):
 City(OSWCR): SAN JOSE
 County(OSWCR): Santa Clara
 Original Source: California Department of Water Resources - OSWCR(Well Numbers); California Department of Water Resources - Well Completion Reports

| Map Key | Direction | Distance (mi) | Distance (ft) | Elevation (ft) | DB |
|---------|-----------|---------------|---------------|----------------|-------------|
| 95 | W | 0.92 | 4,838.87 | 71.73 | WATER WELLS |

WCR No: WCR1989-010237 Decimal Lat(OSWCR): 37.35315
 Decimal Latitude: 37.35315 Decim Long(OSWCR): -121.88667
 Decimal Longitude: -121.88667
 Location:
 City: SAN JOSE
 County: Santa Clara
 Location(OSWCR):
 City(OSWCR): SAN JOSE
 County(OSWCR): Santa Clara
 Original Source: California Department of Water Resources - OSWCR(Well Numbers); California Department of Water Resources - Well Completion Reports

| Map Key | Direction | Distance (mi) | Distance (ft) | Elevation (ft) | DB |
|---------|-----------|---------------|---------------|----------------|----|
|---------|-----------|---------------|---------------|----------------|----|

Wells and Additional Sources Detail Report

95 W 0.92 4,838.87 71.73 WATER WELLS

WCR No: WCR0137035 Decimal Lat(OSWCR): 37.35315
 Decimal Latitude: 37.35315 Decim Long(OSWCR): -121.88667
 Decimal Longitude: -121.88667
 Location:
 City:
 County: Santa Clara
 Location(OSWCR):
 City(OSWCR):
 County(OSWCR): Santa Clara
 Original Source: California Department of Water Resources - OSWCR(Well Numbers); California Department of Water Resources - Well Completion Reports

| Map Key | Direction | Distance (mi) | Distance (ft) | Elevation (ft) | DB |
|----------------|------------------|----------------------|----------------------|-----------------------|-------------|
| 95 | W | 0.92 | 4,838.87 | 71.73 | WATER WELLS |

WCR No: WCR1985-002228 Decimal Lat(OSWCR): 37.35315
 Decimal Latitude: 37.35315 Decim Long(OSWCR): -121.88667
 Decimal Longitude: -121.88667
 Location:
 City: SAN JOSE
 County: Santa Clara
 Location(OSWCR):
 City(OSWCR): SAN JOSE
 County(OSWCR): Santa Clara
 Original Source: California Department of Water Resources - OSWCR(Well Numbers); California Department of Water Resources - Well Completion Reports

| Map Key | Direction | Distance (mi) | Distance (ft) | Elevation (ft) | DB |
|----------------|------------------|----------------------|----------------------|-----------------------|-------------|
| 95 | W | 0.92 | 4,838.87 | 71.73 | WATER WELLS |

WCR No: WCR0075722 Decimal Lat(OSWCR): 37.35315
 Decimal Latitude: 37.35315 Decim Long(OSWCR): -121.88667
 Decimal Longitude: -121.88667
 Location:
 City:
 County: Santa Clara
 Location(OSWCR):
 City(OSWCR):
 County(OSWCR): Santa Clara
 Original Source: California Department of Water Resources - OSWCR(Well Numbers); California Department of Water Resources - Well Completion Reports

| Map Key | Direction | Distance (mi) | Distance (ft) | Elevation (ft) | DB |
|----------------|------------------|----------------------|----------------------|-----------------------|-------------|
| 95 | W | 0.92 | 4,838.87 | 71.73 | WATER WELLS |

Wells and Additional Sources Detail Report

WCR No: WCR2001-005814 Decimal Lat(OSWCR): 37.35315
 Decimal Latitude: 37.35315 Decim Long(OSWCR): -121.88667
 Decimal Longitude: -121.88667
 Location:
 City: SAN JOSE
 County: Santa Clara
 Location(OSWCR):
 City(OSWCR): SAN JOSE
 County(OSWCR): Santa Clara
 Original Source: California Department of Water Resources - OSWCR(Well Numbers); California Department of Water Resources - Well Completion Reports

| Map Key | Direction | Distance (mi) | Distance (ft) | Elevation (ft) | DB |
|----------------|------------------|----------------------|----------------------|-----------------------|-------------|
| 95 | W | 0.92 | 4,838.87 | 71.73 | WATER WELLS |

WCR No: WCR1987-004894 Decimal Lat(OSWCR): 37.35315
 Decimal Latitude: 37.35315 Decim Long(OSWCR): -121.88667
 Decimal Longitude: -121.88667
 Location:
 City: SAN JOSE
 County: Santa Clara
 Location(OSWCR):
 City(OSWCR): SAN JOSE
 County(OSWCR): Santa Clara
 Original Source: California Department of Water Resources - OSWCR(Well Numbers); California Department of Water Resources - Well Completion Reports

| Map Key | Direction | Distance (mi) | Distance (ft) | Elevation (ft) | DB |
|----------------|------------------|----------------------|----------------------|-----------------------|-------------|
| 95 | W | 0.92 | 4,838.87 | 71.73 | WATER WELLS |

WCR No: WCR2007-005044 Decimal Lat(OSWCR): 37.35315
 Decimal Latitude: 37.35315 Decim Long(OSWCR): -121.88667
 Decimal Longitude: -121.88667
 Location: 899 NORTH 13TH ST
 City: SAN JOSE
 County: Santa Clara
 Location(OSWCR): 899 NORTH 13TH ST
 City(OSWCR): SAN JOSE
 County(OSWCR): Santa Clara
 Original Source: California Department of Water Resources - OSWCR(Well Numbers); California Department of Water Resources - Well Completion Reports

| Map Key | Direction | Distance (mi) | Distance (ft) | Elevation (ft) | DB |
|----------------|------------------|----------------------|----------------------|-----------------------|-------------|
| 95 | W | 0.92 | 4,838.87 | 71.73 | WATER WELLS |

WCR No: WCR2011-001664 Decimal Lat(OSWCR): 37.35315

Wells and Additional Sources Detail Report

Location:

City:

County: Santa Clara

Location(OSWCR):

City(OSWCR):

County(OSWCR): Santa Clara

Original Source: California Department of Water Resources - OSWCR(Well Numbers); California Department of Water Resources - Well Completion Reports

| Map Key | Direction | Distance (mi) | Distance (ft) | Elevation (ft) | DB |
|----------------|------------------|----------------------|----------------------|-----------------------|-------------|
| 95 | W | 0.92 | 4,838.87 | 71.73 | WATER WELLS |

WCR No: WCR1985-002867

Decimal Lat(OSWCR): 37.35315

Decimal Latitude: 37.35315

Decim Long(OSWCR): -121.88667

Decimal Longitude: -121.88667

Location:

City: SAN JOSE

County: Santa Clara

Location(OSWCR):

City(OSWCR): SAN JOSE

County(OSWCR): Santa Clara

Original Source: California Department of Water Resources - OSWCR(Well Numbers); California Department of Water Resources - Well Completion Reports

| Map Key | Direction | Distance (mi) | Distance (ft) | Elevation (ft) | DB |
|----------------|------------------|----------------------|----------------------|-----------------------|-------------|
| 95 | W | 0.92 | 4,838.87 | 71.73 | WATER WELLS |

WCR No: WCR2011-001993

Decimal Lat(OSWCR): 37.35315

Decimal Latitude: 37.35315

Decim Long(OSWCR): -121.88667

Decimal Longitude: -121.88667

Location: 696 N 6TH ST

City: SAN JOSE

County: Santa Clara

Location(OSWCR): 696 N 6TH ST

City(OSWCR): SAN JOSE

County(OSWCR): Santa Clara

Original Source: California Department of Water Resources - OSWCR(Well Numbers); California Department of Water Resources - Well Completion Reports

| Map Key | Direction | Distance (mi) | Distance (ft) | Elevation (ft) | DB |
|----------------|------------------|----------------------|----------------------|-----------------------|-------------|
| 95 | W | 0.92 | 4,838.87 | 71.73 | WATER WELLS |

WCR No: WCR0295046

Decimal Lat(OSWCR): 37.35315

Decimal Latitude: 37.35315

Decim Long(OSWCR): -121.88667

Decimal Longitude: -121.88667

Location:

City:

Wells and Additional Sources Detail Report

County: Santa Clara
 Location(OSWCR):
 City(OSWCR):
 County(OSWCR): Santa Clara
 Original Source: California Department of Water Resources - OSWCR(Well Numbers); California Department of Water Resources - Well Completion Reports

| Map Key | Direction | Distance (mi) | Distance (ft) | Elevation (ft) | DB |
|----------------|------------------|----------------------|----------------------|-----------------------|-------------|
| 95 | W | 0.92 | 4,838.87 | 71.73 | WATER WELLS |

WCR No: WCR0116897 Decimal Lat(OSWCR): 37.35315
 Decimal Latitude: 37.35315 Decim Long(OSWCR): -121.88667
 Decimal Longitude: -121.88667
 Location:
 City:
 County: Santa Clara
 Location(OSWCR):
 City(OSWCR):
 County(OSWCR): Santa Clara
 Original Source: California Department of Water Resources - OSWCR(Well Numbers); California Department of Water Resources - Well Completion Reports

| Map Key | Direction | Distance (mi) | Distance (ft) | Elevation (ft) | DB |
|----------------|------------------|----------------------|----------------------|-----------------------|-------------|
| 95 | W | 0.92 | 4,838.87 | 71.73 | WATER WELLS |

WCR No: WCR0219756 Decimal Lat(OSWCR): 37.35315
 Decimal Latitude: 37.35315 Decim Long(OSWCR): -121.88667
 Decimal Longitude: -121.88667
 Location: 197 JACKSON ST
 City: SAN JOSE
 County: Santa Clara
 Location(OSWCR): 197 JACKSON ST
 City(OSWCR): SAN JOSE
 County(OSWCR): Santa Clara
 Original Source: California Department of Water Resources - OSWCR(Well Numbers); California Department of Water Resources - Well Completion Reports

| Map Key | Direction | Distance (mi) | Distance (ft) | Elevation (ft) | DB |
|----------------|------------------|----------------------|----------------------|-----------------------|-------------|
| 95 | W | 0.92 | 4,838.87 | 71.73 | WATER WELLS |

WCR No: WCR1989-010299 Decimal Lat(OSWCR): 37.35315
 Decimal Latitude: 37.35315 Decim Long(OSWCR): -121.88667
 Decimal Longitude: -121.88667
 Location:
 City: SAN JOSE
 County: Santa Clara
 Location(OSWCR):

Wells and Additional Sources Detail Report

City(OSWCR): SAN JOSE
 County(OSWCR): Santa Clara
 Original Source: California Department of Water Resources - OSWCR(Well Numbers); California Department of Water Resources - Well Completion Reports

| Map Key | Direction | Distance (mi) | Distance (ft) | Elevation (ft) | DB |
|----------------|------------------|----------------------|----------------------|-----------------------|-------------|
| 95 | W | 0.92 | 4,838.87 | 71.73 | WATER WELLS |

WCR No: WCR2012-001271 Decimal Lat(OSWCR): 37.35315
 Decimal Latitude: 37.35315 Decim Long(OSWCR): -121.88667
 Decimal Longitude: -121.88667
 Location: 520-560 N. 6TH ST
 City: SAN JOSE
 County: Santa Clara
 Location(OSWCR): 520-560 N. 6TH ST
 City(OSWCR): SAN JOSE
 County(OSWCR): Santa Clara
 Original Source: California Department of Water Resources - OSWCR(Well Numbers); California Department of Water Resources - Well Completion Reports

| Map Key | Direction | Distance (mi) | Distance (ft) | Elevation (ft) | DB |
|----------------|------------------|----------------------|----------------------|-----------------------|-------------|
| 95 | W | 0.92 | 4,838.87 | 71.73 | WATER WELLS |

WCR No: WCR2008-002524 Decimal Lat(OSWCR): 37.35315
 Decimal Latitude: 37.35315 Decim Long(OSWCR): -121.88667
 Decimal Longitude: -121.88667
 Location: 540 N SOUTH ST
 City: SAN JOSE
 County: Santa Clara
 Location(OSWCR): 540 N SOUTH ST
 City(OSWCR): SAN JOSE
 County(OSWCR): Santa Clara
 Original Source: California Department of Water Resources - OSWCR(Well Numbers); California Department of Water Resources - Well Completion Reports

| Map Key | Direction | Distance (mi) | Distance (ft) | Elevation (ft) | DB |
|----------------|------------------|----------------------|----------------------|-----------------------|-------------|
| 95 | W | 0.92 | 4,838.87 | 71.73 | WATER WELLS |

WCR No: WCR1993-005183 Decimal Lat(OSWCR): 37.35315
 Decimal Latitude: 37.35315 Decim Long(OSWCR): -121.88667
 Decimal Longitude: -121.88667
 Location:
 City: SAN JOSE
 County: Santa Clara
 Location(OSWCR):
 City(OSWCR): SAN JOSE
 County(OSWCR): Santa Clara

Wells and Additional Sources Detail Report

Original Source: California Department of Water Resources - OSWCR(Well Numbers); California Department of Water Resources - Well Completion Reports

| Map Key | Direction | Distance (mi) | Distance (ft) | Elevation (ft) | DB |
|----------------|------------------|----------------------|----------------------|-----------------------|-------------|
| 95 | W | 0.92 | 4,838.87 | 71.73 | WATER WELLS |

WCR No: WCR0041900 Decimal Lat(OSWCR): 37.35315
 Decimal Latitude: 37.35315 Decim Long(OSWCR): -121.88667
 Decimal Longitude: -121.88667
 Location:
 City:
 County: Santa Clara
 Location(OSWCR):
 City(OSWCR):
 County(OSWCR): Santa Clara
 Original Source: California Department of Water Resources - OSWCR(Well Numbers); California Department of Water Resources - Well Completion Reports

| Map Key | Direction | Distance (mi) | Distance (ft) | Elevation (ft) | DB |
|----------------|------------------|----------------------|----------------------|-----------------------|-------------|
| 95 | W | 0.92 | 4,838.87 | 71.73 | WATER WELLS |

WCR No: WCR1989-006142 Decimal Lat(OSWCR): 37.35315
 Decimal Latitude: 37.35315 Decim Long(OSWCR): -121.88667
 Decimal Longitude: -121.88667
 Location:
 City: SAN JOSE
 County: Santa Clara
 Location(OSWCR):
 City(OSWCR): SAN JOSE
 County(OSWCR): Santa Clara
 Original Source: California Department of Water Resources - OSWCR(Well Numbers); California Department of Water Resources - Well Completion Reports

| Map Key | Direction | Distance (mi) | Distance (ft) | Elevation (ft) | DB |
|----------------|------------------|----------------------|----------------------|-----------------------|-------------|
| 95 | W | 0.92 | 4,838.87 | 71.73 | WATER WELLS |

WCR No: WCR2000-004530 Decimal Lat(OSWCR): 37.35315
 Decimal Latitude: 37.35315 Decim Long(OSWCR): -121.88667
 Decimal Longitude: -121.88667
 Location:
 City: SAN JOSE
 County: Santa Clara
 Location(OSWCR):
 City(OSWCR): SAN JOSE
 County(OSWCR): Santa Clara
 Original Source: California Department of Water Resources - OSWCR(Well Numbers); California Department of Water Resources - Well Completion Reports

Wells and Additional Sources Detail Report

| Map Key | Direction | Distance (mi) | Distance (ft) | Elevation (ft) | DB |
|----------------|------------------|----------------------|----------------------|-----------------------|-------------|
| 95 | W | 0.92 | 4,838.87 | 71.73 | WATER WELLS |

| | | | |
|--------------------|--|---------------------|------------|
| WCR No: | WCR2000-003410 | Decimal Lat(OSWCR): | 37.35315 |
| Decimal Latitude: | 37.35315 | Decim Long(OSWCR): | -121.88667 |
| Decimal Longitude: | -121.88667 | | |
| Location: | | | |
| City: | SAN JOSE | | |
| County: | Santa Clara | | |
| Location(OSWCR): | | | |
| City(OSWCR): | SAN JOSE | | |
| County(OSWCR): | Santa Clara | | |
| Original Source: | California Department of Water Resources - OSWCR(Well Numbers); California Department of Water Resources - Well Completion Reports | | |

| Map Key | Direction | Distance (mi) | Distance (ft) | Elevation (ft) | DB |
|----------------|------------------|----------------------|----------------------|-----------------------|-------------|
| 95 | W | 0.92 | 4,838.87 | 71.73 | WATER WELLS |

| | | | |
|--------------------|--|---------------------|------------|
| WCR No: | WCR1999-007349 | Decimal Lat(OSWCR): | 37.35315 |
| Decimal Latitude: | 37.35315 | Decim Long(OSWCR): | -121.88667 |
| Decimal Longitude: | -121.88667 | | |
| Location: | | | |
| City: | SAN JOSE | | |
| County: | Santa Clara | | |
| Location(OSWCR): | | | |
| City(OSWCR): | SAN JOSE | | |
| County(OSWCR): | Santa Clara | | |
| Original Source: | California Department of Water Resources - OSWCR(Well Numbers); California Department of Water Resources - Well Completion Reports | | |

| Map Key | Direction | Distance (mi) | Distance (ft) | Elevation (ft) | DB |
|----------------|------------------|----------------------|----------------------|-----------------------|-------------|
| 95 | W | 0.92 | 4,838.87 | 71.73 | WATER WELLS |

| | | | |
|--------------------|--|---------------------|------------|
| WCR No: | WCR1997-002948 | Decimal Lat(OSWCR): | 37.35315 |
| Decimal Latitude: | 37.35315 | Decim Long(OSWCR): | -121.88667 |
| Decimal Longitude: | -121.88667 | | |
| Location: | | | |
| City: | SAN JOSE | | |
| County: | Santa Clara | | |
| Location(OSWCR): | | | |
| City(OSWCR): | SAN JOSE | | |
| County(OSWCR): | Santa Clara | | |
| Original Source: | California Department of Water Resources - OSWCR(Well Numbers); California Department of Water Resources - Well Completion Reports | | |

| Map Key | Direction | Distance (mi) | Distance (ft) | Elevation (ft) | DB |
|----------------|------------------|----------------------|----------------------|-----------------------|-----------|
|----------------|------------------|----------------------|----------------------|-----------------------|-----------|

Wells and Additional Sources Detail Report

95 W 0.92 4,838.87 71.73 WATER WELLS

WCR No: WCR2001-002791 Decimal Lat(OSWCR): 37.35315
 Decimal Latitude: 37.35315 Decim Long(OSWCR): -121.88667
 Decimal Longitude: -121.88667
 Location:
 City: SAN JOSE
 County: Santa Clara
 Location(OSWCR):
 City(OSWCR): SAN JOSE
 County(OSWCR): Santa Clara
 Original Source: California Department of Water Resources - OSWCR(Well Numbers); California Department of Water Resources - Well Completion Reports

Map Key Direction Distance (mi) Distance (ft) Elevation (ft) DB

95 W 0.92 4,838.87 71.73 WATER WELLS

WCR No: WCR1990-012935 Decimal Lat(OSWCR): 37.35315
 Decimal Latitude: 37.35315 Decim Long(OSWCR): -121.88667
 Decimal Longitude: -121.88667
 Location:
 City: SAN JOSE
 County: Santa Clara
 Location(OSWCR):
 City(OSWCR): SAN JOSE
 County(OSWCR): Santa Clara
 Original Source: California Department of Water Resources - OSWCR(Well Numbers); California Department of Water Resources - Well Completion Reports

Map Key Direction Distance (mi) Distance (ft) Elevation (ft) DB

95 W 0.92 4,838.87 71.73 WATER WELLS

WCR No: WCR0268826 Decimal Lat(OSWCR): 37.35315
 Decimal Latitude: 37.35315 Decim Long(OSWCR): -121.88667
 Decimal Longitude: -121.88667
 Location:
 City:
 County: Santa Clara
 Location(OSWCR):
 City(OSWCR):
 County(OSWCR): Santa Clara
 Original Source: California Department of Water Resources - OSWCR(Well Numbers); California Department of Water Resources - Well Completion Reports

Map Key Direction Distance (mi) Distance (ft) Elevation (ft) DB

95 W 0.92 4,838.87 71.73 WATER WELLS

Wells and Additional Sources Detail Report

WCR No: WCR2003-006807 Decimal Lat(OSWCR): 37.35315
 Decimal Latitude: 37.35315 Decim Long(OSWCR): -121.88667
 Decimal Longitude: -121.88667
 Location:
 City: SAN JOSE
 County: Santa Clara
 Location(OSWCR):
 City(OSWCR): SAN JOSE
 County(OSWCR): Santa Clara
 Original Source: California Department of Water Resources - OSWCR(Well Numbers); California Department of Water Resources - Well Completion Reports

| Map Key | Direction | Distance (mi) | Distance (ft) | Elevation (ft) | DB |
|----------------|------------------|----------------------|----------------------|-----------------------|-------------|
| 95 | W | 0.92 | 4,838.87 | 71.73 | WATER WELLS |

WCR No: WCR2001-002792 Decimal Lat(OSWCR): 37.35315
 Decimal Latitude: 37.35315 Decim Long(OSWCR): -121.88667
 Decimal Longitude: -121.88667
 Location:
 City: SAN JOSE
 County: Santa Clara
 Location(OSWCR):
 City(OSWCR): SAN JOSE
 County(OSWCR): Santa Clara
 Original Source: California Department of Water Resources - OSWCR(Well Numbers); California Department of Water Resources - Well Completion Reports

| Map Key | Direction | Distance (mi) | Distance (ft) | Elevation (ft) | DB |
|----------------|------------------|----------------------|----------------------|-----------------------|-------------|
| 95 | W | 0.92 | 4,838.87 | 71.73 | WATER WELLS |

WCR No: WCR1997-005023 Decimal Lat(OSWCR): 37.35315
 Decimal Latitude: 37.35315 Decim Long(OSWCR): -121.88667
 Decimal Longitude: -121.88667
 Location:
 City: SAN JOSE
 County: Santa Clara
 Location(OSWCR):
 City(OSWCR): SAN JOSE
 County(OSWCR): Santa Clara
 Original Source: California Department of Water Resources - OSWCR(Well Numbers); California Department of Water Resources - Well Completion Reports

| Map Key | Direction | Distance (mi) | Distance (ft) | Elevation (ft) | DB |
|----------------|------------------|----------------------|----------------------|-----------------------|-------------|
| 95 | W | 0.92 | 4,838.87 | 71.73 | WATER WELLS |

Wells and Additional Sources Detail Report

WCR No: WCR0143257 Decimal Lat(OSWCR): 37.35315
 Decimal Latitude: 37.35315 Decim Long(OSWCR): -121.88667
 Decimal Longitude: -121.88667
 Location:
 City:
 County: Santa Clara
 Location(OSWCR):
 City(OSWCR):
 County(OSWCR): Santa Clara
 Original Source: California Department of Water Resources - OSWCR(Well Numbers); California Department of Water Resources - Well Completion Reports

| Map Key | Direction | Distance (mi) | Distance (ft) | Elevation (ft) | DB |
|----------------|------------------|----------------------|----------------------|-----------------------|-------------|
| 95 | W | 0.92 | 4,838.87 | 71.73 | WATER WELLS |

WCR No: WCR1981-003634 Decimal Lat(OSWCR): 37.35315
 Decimal Latitude: 37.35315 Decim Long(OSWCR): -121.88667
 Decimal Longitude: -121.88667
 Location:
 City: SAN JOSE
 County: Santa Clara
 Location(OSWCR):
 City(OSWCR): SAN JOSE
 County(OSWCR): Santa Clara
 Original Source: California Department of Water Resources - OSWCR(Well Numbers); California Department of Water Resources - Well Completion Reports

| Map Key | Direction | Distance (mi) | Distance (ft) | Elevation (ft) | DB |
|----------------|------------------|----------------------|----------------------|-----------------------|-------------|
| 95 | W | 0.92 | 4,838.87 | 71.73 | WATER WELLS |

WCR No: WCR2006-005525 Decimal Lat(OSWCR): 37.35315
 Decimal Latitude: 37.35315 Decim Long(OSWCR): -121.88667
 Decimal Longitude: -121.88667
 Location: 851 N 10TH ST
 City: SAN JOSE
 County: Santa Clara
 Location(OSWCR): 851 N 10TH ST
 City(OSWCR): SAN JOSE
 County(OSWCR): Santa Clara
 Original Source: California Department of Water Resources - OSWCR(Well Numbers); California Department of Water Resources - Well Completion Reports

| Map Key | Direction | Distance (mi) | Distance (ft) | Elevation (ft) | DB |
|----------------|------------------|----------------------|----------------------|-----------------------|-------------|
| 95 | W | 0.92 | 4,838.87 | 71.73 | WATER WELLS |

WCR No: WCR1992-009873 Decimal Lat(OSWCR): 37.35315
 Decimal Latitude: 37.35315 Decim Long(OSWCR): -121.88667

Wells and Additional Sources Detail Report

Decimal Longitude: -121.88667
 Location:
 City: SAN JOSE
 County: Santa Clara
 Location(OSWCR):
 City(OSWCR): SAN JOSE
 County(OSWCR): Santa Clara
 Original Source: California Department of Water Resources - OSWCR(Well Numbers); California Department of Water Resources - Well Completion Reports

| Map Key | Direction | Distance (mi) | Distance (ft) | Elevation (ft) | DB |
|----------------|------------------|----------------------|----------------------|-----------------------|-------------|
| 95 | W | 0.92 | 4,838.87 | 71.73 | WATER WELLS |

WCR No: WCR1996-002274 Decimal Lat(OSWCR): 37.35315
 Decimal Latitude: 37.35315 Decim Long(OSWCR): -121.88667
 Decimal Longitude: -121.88667
 Location:
 City: SAN JOSE
 County: Santa Clara
 Location(OSWCR):
 City(OSWCR): SAN JOSE
 County(OSWCR): Santa Clara
 Original Source: California Department of Water Resources - OSWCR(Well Numbers); California Department of Water Resources - Well Completion Reports

| Map Key | Direction | Distance (mi) | Distance (ft) | Elevation (ft) | DB |
|----------------|------------------|----------------------|----------------------|-----------------------|-------------|
| 95 | W | 0.92 | 4,838.87 | 71.73 | WATER WELLS |

WCR No: WCR1992-007796 Decimal Lat(OSWCR): 37.35315
 Decimal Latitude: 37.35315 Decim Long(OSWCR): -121.88667
 Decimal Longitude: -121.88667
 Location:
 City: SAN JOSE
 County: Santa Clara
 Location(OSWCR):
 City(OSWCR): SAN JOSE
 County(OSWCR): Santa Clara
 Original Source: California Department of Water Resources - OSWCR(Well Numbers); California Department of Water Resources - Well Completion Reports

| Map Key | Direction | Distance (mi) | Distance (ft) | Elevation (ft) | DB |
|----------------|------------------|----------------------|----------------------|-----------------------|-------------|
| 95 | W | 0.92 | 4,838.87 | 71.73 | WATER WELLS |

WCR No: WCR1997-003234 Decimal Lat(OSWCR): 37.35315
 Decimal Latitude: 37.35315 Decim Long(OSWCR): -121.88667
 Decimal Longitude: -121.88667
 Location:

Wells and Additional Sources Detail Report

City: SAN JOSE
 County: Santa Clara
 Location(OSWCR):
 City(OSWCR): SAN JOSE
 County(OSWCR): Santa Clara
 Original Source: California Department of Water Resources - OSWCR(Well Numbers); California Department of Water Resources - Well Completion Reports

| Map Key | Direction | Distance (mi) | Distance (ft) | Elevation (ft) | DB |
|----------------|------------------|----------------------|----------------------|-----------------------|-------------|
| 95 | W | 0.92 | 4,838.87 | 71.73 | WATER WELLS |

WCR No: WCR0141938
 Decimal Latitude: 37.35315
 Decimal Longitude: -121.88667
 Location:
 City:
 County: Santa Clara
 Location(OSWCR):
 City(OSWCR):
 County(OSWCR): Santa Clara
 Original Source: California Department of Water Resources - OSWCR(Well Numbers); California Department of Water Resources - Well Completion Reports

| Map Key | Direction | Distance (mi) | Distance (ft) | Elevation (ft) | DB |
|----------------|------------------|----------------------|----------------------|-----------------------|-------------|
| 95 | W | 0.92 | 4,838.87 | 71.73 | WATER WELLS |

WCR No: WCR1988-004321
 Decimal Latitude: 37.35315
 Decimal Longitude: -121.88667
 Location:
 City: SAN JOSE
 County: Santa Clara
 Location(OSWCR):
 City(OSWCR): SAN JOSE
 County(OSWCR): Santa Clara
 Original Source: California Department of Water Resources - OSWCR(Well Numbers); California Department of Water Resources - Well Completion Reports

| Map Key | Direction | Distance (mi) | Distance (ft) | Elevation (ft) | DB |
|----------------|------------------|----------------------|----------------------|-----------------------|-------------|
| 95 | W | 0.92 | 4,838.87 | 71.73 | WATER WELLS |

WCR No: WCR2007-005243
 Decimal Latitude: 37.35315
 Decimal Longitude: -121.88667
 Location: 795 N 13TH ST
 City: SAN JOSE
 County: Santa Clara

Wells and Additional Sources Detail Report

Location(OSWCR): 795 N 13TH ST
 City(OSWCR): SAN JOSE
 County(OSWCR): Santa Clara
 Original Source: California Department of Water Resources - OSWCR(Well Numbers); California Department of Water Resources - Well Completion Reports

| Map Key | Direction | Distance (mi) | Distance (ft) | Elevation (ft) | DB |
|----------------|------------------|----------------------|----------------------|-----------------------|-------------|
| 95 | W | 0.92 | 4,838.87 | 71.73 | WATER WELLS |

WCR No: WCR1991-009366 Decimal Lat(OSWCR): 37.35315
 Decimal Latitude: 37.35315 Decim Long(OSWCR): -121.88667
 Decimal Longitude: -121.88667
 Location:
 City: SAN JOSE
 County: Santa Clara
 Location(OSWCR):
 City(OSWCR): SAN JOSE
 County(OSWCR): Santa Clara
 Original Source: California Department of Water Resources - OSWCR(Well Numbers); California Department of Water Resources - Well Completion Reports

| Map Key | Direction | Distance (mi) | Distance (ft) | Elevation (ft) | DB |
|----------------|------------------|----------------------|----------------------|-----------------------|-------------|
| 95 | W | 0.92 | 4,838.87 | 71.73 | WATER WELLS |

WCR No: WCR1988-011409 Decimal Lat(OSWCR): 37.35315
 Decimal Latitude: 37.35315 Decim Long(OSWCR): -121.88667
 Decimal Longitude: -121.88667
 Location:
 City: SAN JOSE
 County: Santa Clara
 Location(OSWCR):
 City(OSWCR): SAN JOSE
 County(OSWCR): Santa Clara
 Original Source: California Department of Water Resources - OSWCR(Well Numbers); California Department of Water Resources - Well Completion Reports

| Map Key | Direction | Distance (mi) | Distance (ft) | Elevation (ft) | DB |
|----------------|------------------|----------------------|----------------------|-----------------------|-------------|
| 95 | W | 0.92 | 4,838.87 | 71.73 | WATER WELLS |

WCR No: WCR2011-001662 Decimal Lat(OSWCR): 37.35315
 Decimal Latitude: 37.35315 Decim Long(OSWCR): -121.88667
 Decimal Longitude: -121.88667
 Location: 696 N 6TH ST
 City: SAN JOSE
 County: Santa Clara
 Location(OSWCR): 696 N 6TH ST
 City(OSWCR): SAN JOSE

Wells and Additional Sources Detail Report

County(OSWCR): Santa Clara
 Original Source: California Department of Water Resources - OSWCR(Well Numbers); California Department of Water Resources - Well Completion Reports

| Map Key | Direction | Distance (mi) | Distance (ft) | Elevation (ft) | DB |
|----------------|------------------|----------------------|----------------------|-----------------------|-------------|
| 95 | W | 0.92 | 4,838.87 | 71.73 | WATER WELLS |

WCR No: WCR0128673 Decimal Lat(OSWCR): 37.35315
 Decimal Latitude: 37.35315 Decim Long(OSWCR): -121.88667
 Decimal Longitude: -121.88667
 Location: 887 N 10TH ST
 City: SAN JOSE
 County: Santa Clara
 Location(OSWCR): 887 N 10TH ST
 City(OSWCR): SAN JOSE
 County(OSWCR): Santa Clara
 Original Source: California Department of Water Resources - OSWCR(Well Numbers); California Department of Water Resources - Well Completion Reports

| Map Key | Direction | Distance (mi) | Distance (ft) | Elevation (ft) | DB |
|----------------|------------------|----------------------|----------------------|-----------------------|-------------|
| 95 | W | 0.92 | 4,838.87 | 71.73 | WATER WELLS |

WCR No: WCR0297475 Decimal Lat(OSWCR): 37.35315
 Decimal Latitude: 37.35315 Decim Long(OSWCR): -121.88667
 Decimal Longitude: -121.88667
 Location:
 City:
 County: Santa Clara
 Location(OSWCR):
 City(OSWCR):
 County(OSWCR): Santa Clara
 Original Source: California Department of Water Resources - OSWCR(Well Numbers); California Department of Water Resources - Well Completion Reports

| Map Key | Direction | Distance (mi) | Distance (ft) | Elevation (ft) | DB |
|----------------|------------------|----------------------|----------------------|-----------------------|-------------|
| 95 | W | 0.92 | 4,838.87 | 71.73 | WATER WELLS |

WCR No: WCR2004-007238 Decimal Lat(OSWCR): 37.35315
 Decimal Latitude: 37.35315 Decim Long(OSWCR): -121.88667
 Decimal Longitude: -121.88667
 Location: 633 N 13TH ST
 City: SAN JOSE
 County: Santa Clara
 Location(OSWCR): 633 N 13TH ST
 City(OSWCR): SAN JOSE
 County(OSWCR): Santa Clara
 Original Source: California Department of Water Resources - OSWCR(Well Numbers); California Department of Water Resources - Well Completion Reports

Wells and Additional Sources Detail Report

Resources - Well Completion Reports

| Map Key | Direction | Distance (mi) | Distance (ft) | Elevation (ft) | DB |
|---------|-----------|---------------|---------------|----------------|-------------|
| 95 | W | 0.92 | 4,838.87 | 71.73 | WATER WELLS |

WCR No: WCR2011-001995 Decimal Lat(OSWCR): 37.35315
 Decimal Latitude: 37.35315 Decim Long(OSWCR): -121.88667
 Decimal Longitude: -121.88667
 Location: 696 6TH ST
 City: SAN JOSE
 County: Santa Clara
 Location(OSWCR): 696 6TH ST
 City(OSWCR): SAN JOSE
 County(OSWCR): Santa Clara
 Original Source: California Department of Water Resources - OSWCR(Well Numbers); California Department of Water Resources - Well Completion Reports

| Map Key | Direction | Distance (mi) | Distance (ft) | Elevation (ft) | DB |
|---------|-----------|---------------|---------------|----------------|-------------|
| 95 | W | 0.92 | 4,838.87 | 71.73 | WATER WELLS |

WCR No: WCR1986-001496 Decimal Lat(OSWCR): 37.35315
 Decimal Latitude: 37.35315 Decim Long(OSWCR): -121.88667
 Decimal Longitude: -121.88667
 Location:
 City: SAN JOSE
 County: Santa Clara
 Location(OSWCR):
 City(OSWCR): SAN JOSE
 County(OSWCR): Santa Clara
 Original Source: California Department of Water Resources - OSWCR(Well Numbers); California Department of Water Resources - Well Completion Reports

| Map Key | Direction | Distance (mi) | Distance (ft) | Elevation (ft) | DB |
|---------|-----------|---------------|---------------|----------------|-------------|
| 95 | W | 0.92 | 4,838.87 | 71.73 | WATER WELLS |

WCR No: WCR1997-002951 Decimal Lat(OSWCR): 37.35315
 Decimal Latitude: 37.35315 Decim Long(OSWCR): -121.88667
 Decimal Longitude: -121.88667
 Location:
 City: SAN JOSE
 County: Santa Clara
 Location(OSWCR):
 City(OSWCR): SAN JOSE
 County(OSWCR): Santa Clara
 Original Source: California Department of Water Resources - OSWCR(Well Numbers); California Department of Water Resources - Well Completion Reports

Wells and Additional Sources Detail Report

| Map Key | Direction | Distance (mi) | Distance (ft) | Elevation (ft) | DB |
|---------|-----------|---------------|---------------|----------------|-------------|
| 95 | W | 0.92 | 4,838.87 | 71.73 | WATER WELLS |

WCR No: WCR2011-001654 Decimal Lat(OSWCR): 37.35315
 Decimal Latitude: 37.35315 Decim Long(OSWCR): -121.88667
 Decimal Longitude: -121.88667
 Location: 696 N 6TH ST
 City: SAN JOSE
 County: Santa Clara
 Location(OSWCR): 696 N 6TH ST
 City(OSWCR): SAN JOSE
 County(OSWCR): Santa Clara
 Original Source: California Department of Water Resources - OSWCR(Well Numbers); California Department of Water Resources - Well Completion Reports

| Map Key | Direction | Distance (mi) | Distance (ft) | Elevation (ft) | DB |
|---------|-----------|---------------|---------------|----------------|-------------|
| 95 | W | 0.92 | 4,838.87 | 71.73 | WATER WELLS |

WCR No: WCR1988-003694 Decimal Lat(OSWCR): 37.35315
 Decimal Latitude: 37.35315 Decim Long(OSWCR): -121.88667
 Decimal Longitude: -121.88667
 Location:
 City: SAN JOSE
 County: Santa Clara
 Location(OSWCR):
 City(OSWCR): SAN JOSE
 County(OSWCR): Santa Clara
 Original Source: California Department of Water Resources - OSWCR(Well Numbers); California Department of Water Resources - Well Completion Reports

| Map Key | Direction | Distance (mi) | Distance (ft) | Elevation (ft) | DB |
|---------|-----------|---------------|---------------|----------------|-------------|
| 95 | W | 0.92 | 4,838.87 | 71.73 | WATER WELLS |

WCR No: WCR2008-004964 Decimal Lat(OSWCR): 37.35315
 Decimal Latitude: 37.35315 Decim Long(OSWCR): -121.88667
 Decimal Longitude: -121.88667
 Location: 808 N 10TH ST
 City: SAN JOSE
 County: Santa Clara
 Location(OSWCR): 808 N 10TH ST
 City(OSWCR): SAN JOSE
 County(OSWCR): Santa Clara
 Original Source: California Department of Water Resources - OSWCR(Well Numbers); California Department of Water Resources - Well Completion Reports

| Map Key | Direction | Distance (mi) | Distance (ft) | Elevation (ft) | DB |
|---------|-----------|---------------|---------------|----------------|----|
|---------|-----------|---------------|---------------|----------------|----|

Wells and Additional Sources Detail Report

95 W 0.92 4,838.87 71.73 WATER WELLS

WCR No: WCR0228322 Decimal Lat(OSWCR): 37.35315
 Decimal Latitude: 37.35315 Decim Long(OSWCR): -121.88667
 Decimal Longitude: -121.88667
 Location:
 City:
 County: Santa Clara
 Location(OSWCR):
 City(OSWCR):
 County(OSWCR): Santa Clara
 Original Source: California Department of Water Resources - OSWCR(Well Numbers); California Department of Water Resources - Well Completion Reports

| Map Key | Direction | Distance (mi) | Distance (ft) | Elevation (ft) | DB |
|----------------|------------------|----------------------|----------------------|-----------------------|-------------|
| 95 | W | 0.92 | 4,838.87 | 71.73 | WATER WELLS |

WCR No: WCR2005-008171 Decimal Lat(OSWCR): 37.35315
 Decimal Latitude: 37.35315 Decim Long(OSWCR): -121.88667
 Decimal Longitude: -121.88667
 Location: 680 N. 9TH ST.
 City: SAN JOSE
 County: Santa Clara
 Location(OSWCR): 680 N. 9TH ST.
 City(OSWCR): SAN JOSE
 County(OSWCR): Santa Clara
 Original Source: California Department of Water Resources - OSWCR(Well Numbers); California Department of Water Resources - Well Completion Reports

| Map Key | Direction | Distance (mi) | Distance (ft) | Elevation (ft) | DB |
|----------------|------------------|----------------------|----------------------|-----------------------|-------------|
| 95 | W | 0.92 | 4,838.87 | 71.73 | WATER WELLS |

WCR No: WCR2001-005816 Decimal Lat(OSWCR): 37.35315
 Decimal Latitude: 37.35315 Decim Long(OSWCR): -121.88667
 Decimal Longitude: -121.88667
 Location:
 City: SAN JOSE
 County: Santa Clara
 Location(OSWCR):
 City(OSWCR): SAN JOSE
 County(OSWCR): Santa Clara
 Original Source: California Department of Water Resources - OSWCR(Well Numbers); California Department of Water Resources - Well Completion Reports

| Map Key | Direction | Distance (mi) | Distance (ft) | Elevation (ft) | DB |
|----------------|------------------|----------------------|----------------------|-----------------------|-------------|
| 95 | W | 0.92 | 4,838.87 | 71.73 | WATER WELLS |

Wells and Additional Sources Detail Report

WCR No: WCR1995-001022 Decimal Lat(OSWCR): 37.35315
 Decimal Latitude: 37.35315 Decim Long(OSWCR): -121.88667
 Decimal Longitude: -121.88667
 Location:
 City: SAN JOSE
 County: Santa Clara
 Location(OSWCR):
 City(OSWCR): SAN JOSE
 County(OSWCR): Santa Clara
 Original Source: California Department of Water Resources - OSWCR(Well Numbers); California Department of Water Resources - Well Completion Reports

| Map Key | Direction | Distance (mi) | Distance (ft) | Elevation (ft) | DB |
|----------------|------------------|----------------------|----------------------|-----------------------|-------------|
| 95 | W | 0.92 | 4,838.87 | 71.73 | WATER WELLS |

WCR No: WCR1990-002607 Decimal Lat(OSWCR): 37.35315
 Decimal Latitude: 37.35315 Decim Long(OSWCR): -121.88667
 Decimal Longitude: -121.88667
 Location:
 City: SAN JOSE
 County: Santa Clara
 Location(OSWCR):
 City(OSWCR): SAN JOSE
 County(OSWCR): Santa Clara
 Original Source: California Department of Water Resources - OSWCR(Well Numbers); California Department of Water Resources - Well Completion Reports

| Map Key | Direction | Distance (mi) | Distance (ft) | Elevation (ft) | DB |
|----------------|------------------|----------------------|----------------------|-----------------------|-------------|
| 95 | W | 0.92 | 4,838.87 | 71.73 | WATER WELLS |

WCR No: WCR1992-006546 Decimal Lat(OSWCR): 37.35315
 Decimal Latitude: 37.35315 Decim Long(OSWCR): -121.88667
 Decimal Longitude: -121.88667
 Location:
 City: SAN JOSE
 County: Santa Clara
 Location(OSWCR):
 City(OSWCR): SAN JOSE
 County(OSWCR): Santa Clara
 Original Source: California Department of Water Resources - OSWCR(Well Numbers); California Department of Water Resources - Well Completion Reports

| Map Key | Direction | Distance (mi) | Distance (ft) | Elevation (ft) | DB |
|----------------|------------------|----------------------|----------------------|-----------------------|-------------|
| 95 | W | 0.92 | 4,838.87 | 71.73 | WATER WELLS |

WCR No: WCR1988-011399 Decimal Lat(OSWCR): 37.35315

Wells and Additional Sources Detail Report

Location: 851 N 10TH ST
 City: SAN JOSE
 County: Santa Clara
 Location(OSWCR): 851 N 10TH ST
 City(OSWCR): SAN JOSE
 County(OSWCR): Santa Clara
 Original Source: California Department of Water Resources - OSWCR(Well Numbers); California Department of Water Resources - Well Completion Reports

| Map Key | Direction | Distance (mi) | Distance (ft) | Elevation (ft) | DB |
|----------------|------------------|----------------------|----------------------|-----------------------|-------------|
| 95 | W | 0.92 | 4,838.87 | 71.73 | WATER WELLS |

WCR No: WCR0113593
 Decimal Latitude: 37.35315
 Decimal Longitude: -121.88667
 Location:
 City:
 County: Santa Clara
 Location(OSWCR):
 City(OSWCR):
 County(OSWCR): Santa Clara
 Original Source: California Department of Water Resources - OSWCR(Well Numbers); California Department of Water Resources - Well Completion Reports

| Map Key | Direction | Distance (mi) | Distance (ft) | Elevation (ft) | DB |
|----------------|------------------|----------------------|----------------------|-----------------------|-------------|
| 95 | W | 0.92 | 4,838.87 | 71.73 | WATER WELLS |

WCR No: WCR2008-007610
 Decimal Latitude: 37.35315
 Decimal Longitude: -121.88667
 Location: 901 OAKLAND RD
 City: SAN JOSE
 County: Santa Clara
 Location(OSWCR): 901 OAKLAND RD
 City(OSWCR): SAN JOSE
 County(OSWCR): Santa Clara
 Original Source: California Department of Water Resources - OSWCR(Well Numbers); California Department of Water Resources - Well Completion Reports

| Map Key | Direction | Distance (mi) | Distance (ft) | Elevation (ft) | DB |
|----------------|------------------|----------------------|----------------------|-----------------------|-------------|
| 95 | W | 0.92 | 4,838.87 | 71.73 | WATER WELLS |

WCR No: WCR2001-003619
 Decimal Latitude: 37.35315
 Decimal Longitude: -121.88667
 Location:
 City: SAN JOSE

Wells and Additional Sources Detail Report

County: Santa Clara
 Location(OSWCR):
 City(OSWCR): SAN JOSE
 County(OSWCR): Santa Clara
 Original Source: California Department of Water Resources - OSWCR(Well Numbers); California Department of Water Resources - Well Completion Reports

| Map Key | Direction | Distance (mi) | Distance (ft) | Elevation (ft) | DB |
|----------------|------------------|----------------------|----------------------|-----------------------|-------------|
| 95 | W | 0.92 | 4,838.87 | 71.73 | WATER WELLS |

WCR No: WCR2006-003241 Decimal Lat(OSWCR): 37.35315
 Decimal Latitude: 37.35315 Decim Long(OSWCR): -121.88667
 Decimal Longitude: -121.88667
 Location: 463 WASHINGTON STREET
 City: SAN JOSE
 County: Santa Clara
 Location(OSWCR): 463 WASHINGTON STREET
 City(OSWCR): SAN JOSE
 County(OSWCR): Santa Clara
 Original Source: California Department of Water Resources - OSWCR(Well Numbers); California Department of Water Resources - Well Completion Reports

| Map Key | Direction | Distance (mi) | Distance (ft) | Elevation (ft) | DB |
|----------------|------------------|----------------------|----------------------|-----------------------|-------------|
| 95 | W | 0.92 | 4,838.87 | 71.73 | WATER WELLS |

WCR No: WCR0031477 Decimal Lat(OSWCR): 37.35315
 Decimal Latitude: 37.35315 Decim Long(OSWCR): -121.88667
 Decimal Longitude: -121.88667
 Location:
 City:
 County: Santa Clara
 Location(OSWCR):
 City(OSWCR):
 County(OSWCR): Santa Clara
 Original Source: California Department of Water Resources - OSWCR(Well Numbers); California Department of Water Resources - Well Completion Reports

| Map Key | Direction | Distance (mi) | Distance (ft) | Elevation (ft) | DB |
|----------------|------------------|----------------------|----------------------|-----------------------|-------------|
| 95 | W | 0.92 | 4,838.87 | 71.73 | WATER WELLS |

WCR No: WCR1989-006144 Decimal Lat(OSWCR): 37.35315
 Decimal Latitude: 37.35315 Decim Long(OSWCR): -121.88667
 Decimal Longitude: -121.88667
 Location:
 City: SAN JOSE
 County: Santa Clara
 Location(OSWCR):

Wells and Additional Sources Detail Report

City(OSWCR): SAN JOSE
 County(OSWCR): Santa Clara
 Original Source: California Department of Water Resources - OSWCR(Well Numbers); California Department of Water Resources - Well Completion Reports

| Map Key | Direction | Distance (mi) | Distance (ft) | Elevation (ft) | DB |
|----------------|------------------|----------------------|----------------------|-----------------------|-------------|
| 95 | W | 0.92 | 4,838.87 | 71.73 | WATER WELLS |

WCR No: WCR1995-006212 Decimal Lat(OSWCR): 37.35315
 Decimal Latitude: 37.35315 Decim Long(OSWCR): -121.88667
 Decimal Longitude: -121.88667
 Location:
 City: SAN JOSE
 County: Santa Clara
 Location(OSWCR):
 City(OSWCR): SAN JOSE
 County(OSWCR): Santa Clara
 Original Source: California Department of Water Resources - OSWCR(Well Numbers); California Department of Water Resources - Well Completion Reports

| Map Key | Direction | Distance (mi) | Distance (ft) | Elevation (ft) | DB |
|----------------|------------------|----------------------|----------------------|-----------------------|-------------|
| 95 | W | 0.92 | 4,838.87 | 71.73 | WATER WELLS |

WCR No: WCR0113553 Decimal Lat(OSWCR): 37.35315
 Decimal Latitude: 37.35315 Decim Long(OSWCR): -121.88667
 Decimal Longitude: -121.88667
 Location:
 City:
 County: Santa Clara
 Location(OSWCR):
 City(OSWCR):
 County(OSWCR): Santa Clara
 Original Source: California Department of Water Resources - OSWCR(Well Numbers); California Department of Water Resources - Well Completion Reports

| Map Key | Direction | Distance (mi) | Distance (ft) | Elevation (ft) | DB |
|----------------|------------------|----------------------|----------------------|-----------------------|-------------|
| 95 | W | 0.92 | 4,838.87 | 71.73 | WATER WELLS |

WCR No: WCR1993-005181 Decimal Lat(OSWCR): 37.35315
 Decimal Latitude: 37.35315 Decim Long(OSWCR): -121.88667
 Decimal Longitude: -121.88667
 Location:
 City: SAN JOSE
 County: Santa Clara
 Location(OSWCR):
 City(OSWCR): SAN JOSE
 County(OSWCR): Santa Clara

Wells and Additional Sources Detail Report

Original Source: California Department of Water Resources - OSWCR(Well Numbers); California Department of Water Resources - Well Completion Reports

| Map Key | Direction | Distance (mi) | Distance (ft) | Elevation (ft) | DB |
|----------------|------------------|----------------------|----------------------|-----------------------|-------------|
| 95 | W | 0.92 | 4,838.87 | 71.73 | WATER WELLS |

| | | | |
|--------------------|--|---------------------|------------|
| WCR No: | WCR2011-001660 | Decimal Lat(OSWCR): | 37.35315 |
| Decimal Latitude: | 37.35315 | Decim Long(OSWCR): | -121.88667 |
| Decimal Longitude: | -121.88667 | | |
| Location: | 696 N 6TH ST | | |
| City: | SAN JOSE | | |
| County: | Santa Clara | | |
| Location(OSWCR): | 696 N 6TH ST | | |
| City(OSWCR): | SAN JOSE | | |
| County(OSWCR): | Santa Clara | | |
| Original Source: | California Department of Water Resources - OSWCR(Well Numbers); California Department of Water Resources - Well Completion Reports | | |

| Map Key | Direction | Distance (mi) | Distance (ft) | Elevation (ft) | DB |
|----------------|------------------|----------------------|----------------------|-----------------------|-------------|
| 95 | W | 0.92 | 4,838.87 | 71.73 | WATER WELLS |

| | | | |
|--------------------|--|---------------------|------------|
| WCR No: | WCR1993-005121 | Decimal Lat(OSWCR): | 37.35315 |
| Decimal Latitude: | 37.35315 | Decim Long(OSWCR): | -121.88667 |
| Decimal Longitude: | -121.88667 | | |
| Location: | | | |
| City: | SAN JOSE | | |
| County: | Santa Clara | | |
| Location(OSWCR): | | | |
| City(OSWCR): | SAN JOSE | | |
| County(OSWCR): | Santa Clara | | |
| Original Source: | California Department of Water Resources - OSWCR(Well Numbers); California Department of Water Resources - Well Completion Reports | | |

| Map Key | Direction | Distance (mi) | Distance (ft) | Elevation (ft) | DB |
|----------------|------------------|----------------------|----------------------|-----------------------|-------------|
| 95 | W | 0.92 | 4,838.87 | 71.73 | WATER WELLS |

| | | | |
|--------------------|--|---------------------|------------|
| WCR No: | WCR1984-002595 | Decimal Lat(OSWCR): | 37.35315 |
| Decimal Latitude: | 37.35315 | Decim Long(OSWCR): | -121.88667 |
| Decimal Longitude: | -121.88667 | | |
| Location: | | | |
| City: | SAN JOSE | | |
| County: | Santa Clara | | |
| Location(OSWCR): | | | |
| City(OSWCR): | SAN JOSE | | |
| County(OSWCR): | Santa Clara | | |
| Original Source: | California Department of Water Resources - OSWCR(Well Numbers); California Department of Water Resources - Well Completion Reports | | |

Wells and Additional Sources Detail Report

| Map Key | Direction | Distance (mi) | Distance (ft) | Elevation (ft) | DB |
|----------------|------------------|----------------------|----------------------|-----------------------|-------------|
| 95 | W | 0.92 | 4,838.87 | 71.73 | WATER WELLS |

| | | | |
|--------------------|--|---------------------|------------|
| WCR No: | WCR1992-005140 | Decimal Lat(OSWCR): | 37.35315 |
| Decimal Latitude: | 37.35315 | Decim Long(OSWCR): | -121.88667 |
| Decimal Longitude: | -121.88667 | | |
| Location: | | | |
| City: | SAN JOSE | | |
| County: | Santa Clara | | |
| Location(OSWCR): | | | |
| City(OSWCR): | SAN JOSE | | |
| County(OSWCR): | Santa Clara | | |
| Original Source: | California Department of Water Resources - OSWCR(Well Numbers); California Department of Water Resources - Well Completion Reports | | |

| Map Key | Direction | Distance (mi) | Distance (ft) | Elevation (ft) | DB |
|----------------|------------------|----------------------|----------------------|-----------------------|-------------|
| 95 | W | 0.92 | 4,838.87 | 71.73 | WATER WELLS |

| | | | |
|--------------------|--|---------------------|------------|
| WCR No: | WCR0174969 | Decimal Lat(OSWCR): | 37.35315 |
| Decimal Latitude: | 37.35315 | Decim Long(OSWCR): | -121.88667 |
| Decimal Longitude: | -121.88667 | | |
| Location: | | | |
| City: | | | |
| County: | Santa Clara | | |
| Location(OSWCR): | | | |
| City(OSWCR): | | | |
| County(OSWCR): | Santa Clara | | |
| Original Source: | California Department of Water Resources - OSWCR(Well Numbers); California Department of Water Resources - Well Completion Reports | | |

| Map Key | Direction | Distance (mi) | Distance (ft) | Elevation (ft) | DB |
|----------------|------------------|----------------------|----------------------|-----------------------|-------------|
| 95 | W | 0.92 | 4,838.87 | 71.73 | WATER WELLS |

| | | | |
|--------------------|--|---------------------|------------|
| WCR No: | WCR2009-006379 | Decimal Lat(OSWCR): | 37.35315 |
| Decimal Latitude: | 37.35315 | Decim Long(OSWCR): | -121.88667 |
| Decimal Longitude: | -121.88667 | | |
| Location: | 851 N 10TH ST | | |
| City: | SAN JOSE | | |
| County: | Santa Clara | | |
| Location(OSWCR): | 851 N 10TH ST | | |
| City(OSWCR): | SAN JOSE | | |
| County(OSWCR): | Santa Clara | | |
| Original Source: | California Department of Water Resources - OSWCR(Well Numbers); California Department of Water Resources - Well Completion Reports | | |

| Map Key | Direction | Distance (mi) | Distance (ft) | Elevation (ft) | DB |
|----------------|------------------|----------------------|----------------------|-----------------------|-----------|
|----------------|------------------|----------------------|----------------------|-----------------------|-----------|

Wells and Additional Sources Detail Report

95 W 0.92 4,838.87 71.73 WATER WELLS

WCR No: WCR1999-007123 Decimal Lat(OSWCR): 37.35315
 Decimal Latitude: 37.35315 Decim Long(OSWCR): -121.88667
 Decimal Longitude: -121.88667
 Location:
 City: SAN JOSE
 County: Santa Clara
 Location(OSWCR):
 City(OSWCR): SAN JOSE
 County(OSWCR): Santa Clara
 Original Source: California Department of Water Resources - OSWCR(Well Numbers); California Department of Water Resources - Well Completion Reports

Map Key Direction Distance (mi) Distance (ft) Elevation (ft) DB

95 W 0.92 4,838.87 71.73 WATER WELLS

WCR No: WCR0312697 Decimal Lat(OSWCR): 37.35315
 Decimal Latitude: 37.35315 Decim Long(OSWCR): -121.88667
 Decimal Longitude: -121.88667
 Location:
 City:
 County: Santa Clara
 Location(OSWCR):
 City(OSWCR):
 County(OSWCR): Santa Clara
 Original Source: California Department of Water Resources - OSWCR(Well Numbers); California Department of Water Resources - Well Completion Reports

Map Key Direction Distance (mi) Distance (ft) Elevation (ft) DB

95 W 0.92 4,838.87 71.73 WATER WELLS

WCR No: WCR1997-003237 Decimal Lat(OSWCR): 37.35315
 Decimal Latitude: 37.35315 Decim Long(OSWCR): -121.88667
 Decimal Longitude: -121.88667
 Location:
 City: SAN JOSE
 County: Santa Clara
 Location(OSWCR):
 City(OSWCR): SAN JOSE
 County(OSWCR): Santa Clara
 Original Source: California Department of Water Resources - OSWCR(Well Numbers); California Department of Water Resources - Well Completion Reports

Map Key Direction Distance (mi) Distance (ft) Elevation (ft) DB

95 W 0.92 4,838.87 71.73 WATER WELLS

Wells and Additional Sources Detail Report

WCR No: WCR2014-003859 Decimal Lat(OSWCR): 37.35315
 Decimal Latitude: 37.35315 Decim Long(OSWCR): -121.88667
 Decimal Longitude: -121.88667
 Location: 444 E TAYLOR ST
 City: SAN JOSE
 County: Santa Clara
 Location(OSWCR): 444 E TAYLOR ST
 City(OSWCR): SAN JOSE
 County(OSWCR): Santa Clara
 Original Source: California Department of Water Resources - OSWCR(Well Numbers); California Department of Water Resources - Well Completion Reports

| Map Key | Direction | Distance (mi) | Distance (ft) | Elevation (ft) | DB |
|----------------|------------------|----------------------|----------------------|-----------------------|-------------|
| 95 | W | 0.92 | 4,838.87 | 71.73 | WATER WELLS |

WCR No: WCR0287435 Decimal Lat(OSWCR): 37.35315
 Decimal Latitude: 37.35315 Decim Long(OSWCR): -121.88667
 Decimal Longitude: -121.88667
 Location:
 City:
 County: Santa Clara
 Location(OSWCR):
 City(OSWCR):
 County(OSWCR): Santa Clara
 Original Source: California Department of Water Resources - OSWCR(Well Numbers); California Department of Water Resources - Well Completion Reports

| Map Key | Direction | Distance (mi) | Distance (ft) | Elevation (ft) | DB |
|----------------|------------------|----------------------|----------------------|-----------------------|-------------|
| 95 | W | 0.92 | 4,838.87 | 71.73 | WATER WELLS |

WCR No: WCR2011-001653 Decimal Lat(OSWCR): 37.35315
 Decimal Latitude: 37.35315 Decim Long(OSWCR): -121.88667
 Decimal Longitude: -121.88667
 Location: 696 N 6TH ST
 City: SAN JOSE
 County: Santa Clara
 Location(OSWCR): 696 N 6TH ST
 City(OSWCR): SAN JOSE
 County(OSWCR): Santa Clara
 Original Source: California Department of Water Resources - OSWCR(Well Numbers); California Department of Water Resources - Well Completion Reports

| Map Key | Direction | Distance (mi) | Distance (ft) | Elevation (ft) | DB |
|----------------|------------------|----------------------|----------------------|-----------------------|-------------|
| 95 | W | 0.92 | 4,838.87 | 71.73 | WATER WELLS |

Wells and Additional Sources Detail Report

WCR No: WCR2009-006377 Decimal Lat(OSWCR): 37.35315
 Decimal Latitude: 37.35315 Decim Long(OSWCR): -121.88667
 Decimal Longitude: -121.88667
 Location: 851 N 10TH ST
 City: SAN JOSE
 County: Santa Clara
 Location(OSWCR): 851 N 10TH ST
 City(OSWCR): SAN JOSE
 County(OSWCR): Santa Clara
 Original Source: California Department of Water Resources - OSWCR(Well Numbers); California Department of Water Resources - Well Completion Reports

| Map Key | Direction | Distance (mi) | Distance (ft) | Elevation (ft) | DB |
|----------------|------------------|----------------------|----------------------|-----------------------|-------------|
| 95 | W | 0.92 | 4,838.87 | 71.73 | WATER WELLS |

WCR No: WCR1991-007546 Decimal Lat(OSWCR): 37.35315
 Decimal Latitude: 37.35315 Decim Long(OSWCR): -121.88667
 Decimal Longitude: -121.88667
 Location:
 City: SAN JOSE
 County: Santa Clara
 Location(OSWCR):
 City(OSWCR): SAN JOSE
 County(OSWCR): Santa Clara
 Original Source: California Department of Water Resources - OSWCR(Well Numbers); California Department of Water Resources - Well Completion Reports

| Map Key | Direction | Distance (mi) | Distance (ft) | Elevation (ft) | DB |
|----------------|------------------|----------------------|----------------------|-----------------------|-------------|
| 95 | W | 0.92 | 4,838.87 | 71.73 | WATER WELLS |

WCR No: WCR1994-006923 Decimal Lat(OSWCR): 37.35315
 Decimal Latitude: 37.35315 Decim Long(OSWCR): -121.88667
 Decimal Longitude: -121.88667
 Location:
 City: SAN JOSE
 County: Santa Clara
 Location(OSWCR):
 City(OSWCR): SAN JOSE
 County(OSWCR): Santa Clara
 Original Source: California Department of Water Resources - OSWCR(Well Numbers); California Department of Water Resources - Well Completion Reports

| Map Key | Direction | Distance (mi) | Distance (ft) | Elevation (ft) | DB |
|----------------|------------------|----------------------|----------------------|-----------------------|-------------|
| 95 | W | 0.92 | 4,838.87 | 71.73 | WATER WELLS |

WCR No: WCR2009-004997 Decimal Lat(OSWCR): 37.35315
 Decimal Latitude: 37.35315 Decim Long(OSWCR): -121.88667

Wells and Additional Sources Detail Report

Decimal Longitude: -121.88667
 Location: 862 NORTH 10TH ST
 City: SAN JOSE
 County: Santa Clara
 Location(OSWCR): 862 NORTH 10TH ST
 City(OSWCR): SAN JOSE
 County(OSWCR): Santa Clara
 Original Source: California Department of Water Resources - OSWCR(Well Numbers); California Department of Water Resources - Well Completion Reports

| Map Key | Direction | Distance (mi) | Distance (ft) | Elevation (ft) | DB |
|----------------|------------------|----------------------|----------------------|-----------------------|-------------|
| 95 | W | 0.92 | 4,838.87 | 71.73 | WATER WELLS |

WCR No: WCR0208142 Decimal Lat(OSWCR): 37.35315
 Decimal Latitude: 37.35315 Decim Long(OSWCR): -121.88667
 Decimal Longitude: -121.88667
 Location:
 City:
 County: Santa Clara
 Location(OSWCR):
 City(OSWCR):
 County(OSWCR): Santa Clara
 Original Source: California Department of Water Resources - OSWCR(Well Numbers); California Department of Water Resources - Well Completion Reports

| Map Key | Direction | Distance (mi) | Distance (ft) | Elevation (ft) | DB |
|----------------|------------------|----------------------|----------------------|-----------------------|-------------|
| 95 | W | 0.92 | 4,838.87 | 71.73 | WATER WELLS |

WCR No: WCR1988-005524 Decimal Lat(OSWCR): 37.35315
 Decimal Latitude: 37.35315 Decim Long(OSWCR): -121.88667
 Decimal Longitude: -121.88667
 Location:
 City: SAN JOSE
 County: Santa Clara
 Location(OSWCR):
 City(OSWCR): SAN JOSE
 County(OSWCR): Santa Clara
 Original Source: California Department of Water Resources - OSWCR(Well Numbers); California Department of Water Resources - Well Completion Reports

| Map Key | Direction | Distance (mi) | Distance (ft) | Elevation (ft) | DB |
|----------------|------------------|----------------------|----------------------|-----------------------|-------------|
| 95 | W | 0.92 | 4,838.87 | 71.73 | WATER WELLS |

WCR No: WCR1987-003226 Decimal Lat(OSWCR): 37.35315
 Decimal Latitude: 37.35315 Decim Long(OSWCR): -121.88667
 Decimal Longitude: -121.88667
 Location:

Wells and Additional Sources Detail Report

City: SAN JOSE
 County: Santa Clara
 Location(OSWCR):
 City(OSWCR): SAN JOSE
 County(OSWCR): Santa Clara
 Original Source: California Department of Water Resources - OSWCR(Well Numbers); California Department of Water Resources - Well Completion Reports

| Map Key | Direction | Distance (mi) | Distance (ft) | Elevation (ft) | DB |
|----------------|------------------|----------------------|----------------------|-----------------------|-------------|
| 95 | W | 0.92 | 4,838.87 | 71.73 | WATER WELLS |

WCR No: WCR2000-003689
 Decimal Latitude: 37.35315
 Decimal Longitude: -121.88667
 Location:
 City: SAN JOSE
 County: Santa Clara
 Location(OSWCR):
 City(OSWCR): SAN JOSE
 County(OSWCR): Santa Clara
 Original Source: California Department of Water Resources - OSWCR(Well Numbers); California Department of Water Resources - Well Completion Reports

| Map Key | Direction | Distance (mi) | Distance (ft) | Elevation (ft) | DB |
|----------------|------------------|----------------------|----------------------|-----------------------|-------------|
| 95 | W | 0.92 | 4,838.87 | 71.73 | WATER WELLS |

WCR No: WCR1999-007125
 Decimal Latitude: 37.35315
 Decimal Longitude: -121.88667
 Location:
 City: SAN JOSE
 County: Santa Clara
 Location(OSWCR):
 City(OSWCR): SAN JOSE
 County(OSWCR): Santa Clara
 Original Source: California Department of Water Resources - OSWCR(Well Numbers); California Department of Water Resources - Well Completion Reports

| Map Key | Direction | Distance (mi) | Distance (ft) | Elevation (ft) | DB |
|----------------|------------------|----------------------|----------------------|-----------------------|-------------|
| 95 | W | 0.92 | 4,838.87 | 71.73 | WATER WELLS |

WCR No: WCR1991-008486
 Decimal Latitude: 37.35315
 Decimal Longitude: -121.88667
 Location:
 City: SAN JOSE
 County: Santa Clara

Wells and Additional Sources Detail Report

Location(OSWCR):

City(OSWCR): SAN JOSE

County(OSWCR): Santa Clara

Original Source: California Department of Water Resources - OSWCR(Well Numbers); California Department of Water Resources - Well Completion Reports

| Map Key | Direction | Distance (mi) | Distance (ft) | Elevation (ft) | DB |
|----------------|------------------|----------------------|----------------------|-----------------------|-------------|
| 95 | W | 0.92 | 4,838.87 | 71.73 | WATER WELLS |

WCR No: WCR0124720

Decimal Lat(OSWCR): 37.35315

Decimal Latitude: 37.35315

Decim Long(OSWCR): -121.88667

Decimal Longitude: -121.88667

Location:

City:

County: Santa Clara

Location(OSWCR):

City(OSWCR):

County(OSWCR): Santa Clara

Original Source: California Department of Water Resources - OSWCR(Well Numbers); California Department of Water Resources - Well Completion Reports

| Map Key | Direction | Distance (mi) | Distance (ft) | Elevation (ft) | DB |
|----------------|------------------|----------------------|----------------------|-----------------------|-------------|
| 95 | W | 0.92 | 4,838.87 | 71.73 | WATER WELLS |

WCR No: WCR1989-003654

Decimal Lat(OSWCR): 37.35315

Decimal Latitude: 37.35315

Decim Long(OSWCR): -121.88667

Decimal Longitude: -121.88667

Location:

City: SAN JOSE

County: Santa Clara

Location(OSWCR):

City(OSWCR): SAN JOSE

County(OSWCR): Santa Clara

Original Source: California Department of Water Resources - OSWCR(Well Numbers); California Department of Water Resources - Well Completion Reports

| Map Key | Direction | Distance (mi) | Distance (ft) | Elevation (ft) | DB |
|----------------|------------------|----------------------|----------------------|-----------------------|-------------|
| 95 | W | 0.92 | 4,838.87 | 71.73 | WATER WELLS |

WCR No: WCR1991-008484

Decimal Lat(OSWCR): 37.35315

Decimal Latitude: 37.35315

Decim Long(OSWCR): -121.88667

Decimal Longitude: -121.88667

Location:

City: SAN JOSE

County: Santa Clara

Location(OSWCR):

City(OSWCR): SAN JOSE

Wells and Additional Sources Detail Report

County(OSWCR): Santa Clara
 Original Source: California Department of Water Resources - OSWCR(Well Numbers); California Department of Water Resources - Well Completion Reports

| Map Key | Direction | Distance (mi) | Distance (ft) | Elevation (ft) | DB |
|----------------|------------------|----------------------|----------------------|-----------------------|-------------|
| 95 | W | 0.92 | 4,838.87 | 71.73 | WATER WELLS |

WCR No: WCR2006-005528 Decimal Lat(OSWCR): 37.35315
 Decimal Latitude: 37.35315 Decim Long(OSWCR): -121.88667
 Decimal Longitude: -121.88667
 Location: 851 N 10TH ST
 City:
 County: Santa Clara
 Location(OSWCR): 851 N 10TH ST
 City(OSWCR):
 County(OSWCR): Santa Clara
 Original Source: California Department of Water Resources - OSWCR(Well Numbers); California Department of Water Resources - Well Completion Reports

| Map Key | Direction | Distance (mi) | Distance (ft) | Elevation (ft) | DB |
|----------------|------------------|----------------------|----------------------|-----------------------|-------------|
| 95 | W | 0.92 | 4,838.87 | 71.73 | WATER WELLS |

WCR No: WCR2013-003489 Decimal Lat(OSWCR): 37.35315
 Decimal Latitude: 37.35315 Decim Long(OSWCR): -121.88667
 Decimal Longitude: -121.88667
 Location: 520-520 N 6TH ST
 City: SAN JOSE
 County: Santa Clara
 Location(OSWCR): 520-520 N 6TH ST
 City(OSWCR): SAN JOSE
 County(OSWCR): Santa Clara
 Original Source: California Department of Water Resources - OSWCR(Well Numbers); California Department of Water Resources - Well Completion Reports

| Map Key | Direction | Distance (mi) | Distance (ft) | Elevation (ft) | DB |
|----------------|------------------|----------------------|----------------------|-----------------------|-------------|
| 95 | W | 0.92 | 4,838.87 | 71.73 | WATER WELLS |

WCR No: WCR1995-004548 Decimal Lat(OSWCR): 37.35315
 Decimal Latitude: 37.35315 Decim Long(OSWCR): -121.88667
 Decimal Longitude: -121.88667
 Location:
 City: SAN JOSE
 County: Santa Clara
 Location(OSWCR):
 City(OSWCR): SAN JOSE
 County(OSWCR): Santa Clara
 Original Source: California Department of Water Resources - OSWCR(Well Numbers); California Department of Water Resources - Well Completion Reports

Wells and Additional Sources Detail Report

Resources - Well Completion Reports

| Map Key | Direction | Distance (mi) | Distance (ft) | Elevation (ft) | DB |
|---------|-----------|---------------|---------------|----------------|-------------|
| 95 | W | 0.92 | 4,838.87 | 71.73 | WATER WELLS |

WCR No: WCR1988-004324 Decimal Lat(OSWCR): 37.35315
 Decimal Latitude: 37.35315 Decim Long(OSWCR): -121.88667
 Decimal Longitude: -121.88667
 Location:
 City: SAN JOSE
 County: Santa Clara
 Location(OSWCR):
 City(OSWCR): SAN JOSE
 County(OSWCR): Santa Clara
 Original Source: California Department of Water Resources - OSWCR(Well Numbers); California Department of Water Resources - Well Completion Reports

| Map Key | Direction | Distance (mi) | Distance (ft) | Elevation (ft) | DB |
|---------|-----------|---------------|---------------|----------------|-------------|
| 95 | W | 0.92 | 4,838.87 | 71.73 | WATER WELLS |

WCR No: WCR0031681 Decimal Lat(OSWCR): 37.35315
 Decimal Latitude: 37.35315 Decim Long(OSWCR): -121.88667
 Decimal Longitude: -121.88667
 Location:
 City:
 County: Santa Clara
 Location(OSWCR):
 City(OSWCR):
 County(OSWCR): Santa Clara
 Original Source: California Department of Water Resources - OSWCR(Well Numbers); California Department of Water Resources - Well Completion Reports

| Map Key | Direction | Distance (mi) | Distance (ft) | Elevation (ft) | DB |
|---------|-----------|---------------|---------------|----------------|-------------|
| 95 | W | 0.92 | 4,838.87 | 71.73 | WATER WELLS |

WCR No: WCR2009-006373 Decimal Lat(OSWCR): 37.35315
 Decimal Latitude: 37.35315 Decim Long(OSWCR): -121.88667
 Decimal Longitude: -121.88667
 Location: 851 N 10TH ST
 City: SAN JOSE
 County: Santa Clara
 Location(OSWCR): 851 N 10TH ST
 City(OSWCR): SAN JOSE
 County(OSWCR): Santa Clara
 Original Source: California Department of Water Resources - OSWCR(Well Numbers); California Department of Water Resources - Well Completion Reports

Wells and Additional Sources Detail Report

| Map Key | Direction | Distance (mi) | Distance (ft) | Elevation (ft) | DB |
|---------|-----------|---------------|---------------|----------------|-------------|
| 95 | W | 0.92 | 4,838.87 | 71.73 | WATER WELLS |

WCR No: WCR1995-002906 Decimal Lat(OSWCR): 37.35315
 Decimal Latitude: 37.35315 Decim Long(OSWCR): -121.88667
 Decimal Longitude: -121.88667
 Location:
 City: SAN JOSE
 County: Santa Clara
 Location(OSWCR):
 City(OSWCR): SAN JOSE
 County(OSWCR): Santa Clara
 Original Source: California Department of Water Resources - OSWCR(Well Numbers); California Department of Water Resources - Well Completion Reports

| Map Key | Direction | Distance (mi) | Distance (ft) | Elevation (ft) | DB |
|---------|-----------|---------------|---------------|----------------|-------------|
| 95 | W | 0.92 | 4,838.87 | 71.73 | WATER WELLS |

WCR No: WCR1990-008305 Decimal Lat(OSWCR): 37.35315
 Decimal Latitude: 37.35315 Decim Long(OSWCR): -121.88667
 Decimal Longitude: -121.88667
 Location:
 City: SAN JOSE
 County: Santa Clara
 Location(OSWCR):
 City(OSWCR): SAN JOSE
 County(OSWCR): Santa Clara
 Original Source: California Department of Water Resources - OSWCR(Well Numbers); California Department of Water Resources - Well Completion Reports

| Map Key | Direction | Distance (mi) | Distance (ft) | Elevation (ft) | DB |
|---------|-----------|---------------|---------------|----------------|-------------|
| 95 | W | 0.92 | 4,838.87 | 71.73 | WATER WELLS |

WCR No: WCR1996-002278 Decimal Lat(OSWCR): 37.35315
 Decimal Latitude: 37.35315 Decim Long(OSWCR): -121.88667
 Decimal Longitude: -121.88667
 Location:
 City: SAN JOSE
 County: Santa Clara
 Location(OSWCR):
 City(OSWCR): SAN JOSE
 County(OSWCR): Santa Clara
 Original Source: California Department of Water Resources - OSWCR(Well Numbers); California Department of Water Resources - Well Completion Reports

| Map Key | Direction | Distance (mi) | Distance (ft) | Elevation (ft) | DB |
|---------|-----------|---------------|---------------|----------------|----|
|---------|-----------|---------------|---------------|----------------|----|

Wells and Additional Sources Detail Report

| | | | | | |
|----|---|------|----------|-------|-------------|
| 95 | W | 0.92 | 4,838.87 | 71.73 | WATER WELLS |
|----|---|------|----------|-------|-------------|

| | | | |
|--------------------|--|---------------------|------------|
| WCR No: | WCR2006-004000 | Decimal Lat(OSWCR): | 37.35315 |
| Decimal Latitude: | 37.35315 | Decim Long(OSWCR): | -121.88667 |
| Decimal Longitude: | -121.88667 | | |
| Location: | 639 N 5TH ST | | |
| City: | SAN JOSE | | |
| County: | Santa Clara | | |
| Location(OSWCR): | 639 N 5TH ST | | |
| City(OSWCR): | SAN JOSE | | |
| County(OSWCR): | Santa Clara | | |
| Original Source: | California Department of Water Resources - OSWCR(Well Numbers); California Department of Water Resources - Well Completion Reports | | |

| Map Key | Direction | Distance (mi) | Distance (ft) | Elevation (ft) | DB |
|---------|-----------|---------------|---------------|----------------|-------------|
| 95 | W | 0.92 | 4,838.87 | 71.73 | WATER WELLS |

| | | | |
|--------------------|--|---------------------|------------|
| WCR No: | WCR2011-001996 | Decimal Lat(OSWCR): | 37.35315 |
| Decimal Latitude: | 37.35315 | Decim Long(OSWCR): | -121.88667 |
| Decimal Longitude: | -121.88667 | | |
| Location: | 696 N 6TH ST | | |
| City: | SAN JOSE | | |
| County: | Santa Clara | | |
| Location(OSWCR): | 696 N 6TH ST | | |
| City(OSWCR): | SAN JOSE | | |
| County(OSWCR): | Santa Clara | | |
| Original Source: | California Department of Water Resources - OSWCR(Well Numbers); California Department of Water Resources - Well Completion Reports | | |

| Map Key | Direction | Distance (mi) | Distance (ft) | Elevation (ft) | DB |
|---------|-----------|---------------|---------------|----------------|-------------|
| 95 | W | 0.92 | 4,838.87 | 71.73 | WATER WELLS |

| | | | |
|--------------------|--|---------------------|------------|
| WCR No: | WCR1999-007128 | Decimal Lat(OSWCR): | 37.35315 |
| Decimal Latitude: | 37.35315 | Decim Long(OSWCR): | -121.88667 |
| Decimal Longitude: | -121.88667 | | |
| Location: | | | |
| City: | SAN JOSE | | |
| County: | Santa Clara | | |
| Location(OSWCR): | | | |
| City(OSWCR): | SAN JOSE | | |
| County(OSWCR): | Santa Clara | | |
| Original Source: | California Department of Water Resources - OSWCR(Well Numbers); California Department of Water Resources - Well Completion Reports | | |

| Map Key | Direction | Distance (mi) | Distance (ft) | Elevation (ft) | DB |
|---------|-----------|---------------|---------------|----------------|-------------|
| 95 | W | 0.92 | 4,838.87 | 71.73 | WATER WELLS |

Wells and Additional Sources Detail Report

WCR No: WCR1996-002279 Decimal Lat(OSWCR): 37.35315
 Decimal Latitude: 37.35315 Decim Long(OSWCR): -121.88667
 Decimal Longitude: -121.88667
 Location:
 City: SAM JOSE
 County: Santa Clara
 Location(OSWCR):
 City(OSWCR): SAM JOSE
 County(OSWCR): Santa Clara
 Original Source: California Department of Water Resources - OSWCR(Well Numbers); California Department of Water Resources - Well Completion Reports

| Map Key | Direction | Distance (mi) | Distance (ft) | Elevation (ft) | DB |
|----------------|------------------|----------------------|----------------------|-----------------------|-------------|
| 95 | W | 0.92 | 4,838.87 | 71.73 | WATER WELLS |

WCR No: WCR0053681 Decimal Lat(OSWCR): 37.35315
 Decimal Latitude: 37.35315 Decim Long(OSWCR): -121.88667
 Decimal Longitude: -121.88667
 Location:
 City:
 County: Santa Clara
 Location(OSWCR):
 City(OSWCR):
 County(OSWCR): Santa Clara
 Original Source: California Department of Water Resources - OSWCR(Well Numbers); California Department of Water Resources - Well Completion Reports

| Map Key | Direction | Distance (mi) | Distance (ft) | Elevation (ft) | DB |
|----------------|------------------|----------------------|----------------------|-----------------------|-------------|
| 95 | W | 0.92 | 4,838.87 | 71.73 | WATER WELLS |

WCR No: WCR2009-006376 Decimal Lat(OSWCR): 37.35315
 Decimal Latitude: 37.35315 Decim Long(OSWCR): -121.88667
 Decimal Longitude: -121.88667
 Location: 851 N 10TH ST
 City: SAN JOSE
 County: Santa Clara
 Location(OSWCR): 851 N 10TH ST
 City(OSWCR): SAN JOSE
 County(OSWCR): Santa Clara
 Original Source: California Department of Water Resources - OSWCR(Well Numbers); California Department of Water Resources - Well Completion Reports

| Map Key | Direction | Distance (mi) | Distance (ft) | Elevation (ft) | DB |
|----------------|------------------|----------------------|----------------------|-----------------------|-------------|
| 95 | W | 0.92 | 4,838.87 | 71.73 | WATER WELLS |

WCR No: WCR2005-008170 Decimal Lat(OSWCR): 37.35315

Wells and Additional Sources Detail Report

Location:

City: SAN JOSE

County: Santa Clara

Location(OSWCR):

City(OSWCR): SAN JOSE

County(OSWCR): Santa Clara

Original Source: California Department of Water Resources - OSWCR(Well Numbers); California Department of Water Resources - Well Completion Reports

| Map Key | Direction | Distance (mi) | Distance (ft) | Elevation (ft) | DB |
|----------------|------------------|----------------------|----------------------|-----------------------|-------------|
| 95 | W | 0.92 | 4,838.87 | 71.73 | WATER WELLS |

WCR No: WCR2008-004965

Decimal Lat(OSWCR): 37.35315

Decimal Latitude: 37.35315

Decim Long(OSWCR): -121.88667

Decimal Longitude: -121.88667

Location: 808 N 10TH ST

City: SAN JOSE

County: Santa Clara

Location(OSWCR): 808 N 10TH ST

City(OSWCR): SAN JOSE

County(OSWCR): Santa Clara

Original Source: California Department of Water Resources - OSWCR(Well Numbers); California Department of Water Resources - Well Completion Reports

| Map Key | Direction | Distance (mi) | Distance (ft) | Elevation (ft) | DB |
|----------------|------------------|----------------------|----------------------|-----------------------|-------------|
| 95 | W | 0.92 | 4,838.87 | 71.73 | WATER WELLS |

WCR No: WCR2012-001268

Decimal Lat(OSWCR): 37.35315

Decimal Latitude: 37.35315

Decim Long(OSWCR): -121.88667

Decimal Longitude: -121.88667

Location: 520-560 N. 6TH ST.

City: SAN JOSE

County: Santa Clara

Location(OSWCR): 520-560 N. 6TH ST.

City(OSWCR): SAN JOSE

County(OSWCR): Santa Clara

Original Source: California Department of Water Resources - OSWCR(Well Numbers); California Department of Water Resources - Well Completion Reports

| Map Key | Direction | Distance (mi) | Distance (ft) | Elevation (ft) | DB |
|----------------|------------------|----------------------|----------------------|-----------------------|-------------|
| 95 | W | 0.92 | 4,838.87 | 71.73 | WATER WELLS |

WCR No: WCR1987-006842

Decimal Lat(OSWCR): 37.35315

Decimal Latitude: 37.35315

Decim Long(OSWCR): -121.88667

Decimal Longitude: -121.88667

Location:

City: SAN JOSE

Wells and Additional Sources Detail Report

County: Santa Clara
 Location(OSWCR):
 City(OSWCR): SAN JOSE
 County(OSWCR): Santa Clara
 Original Source: California Department of Water Resources - OSWCR(Well Numbers); California Department of Water Resources - Well Completion Reports

| Map Key | Direction | Distance (mi) | Distance (ft) | Elevation (ft) | DB |
|----------------|------------------|----------------------|----------------------|-----------------------|-------------|
| 95 | W | 0.92 | 4,838.87 | 71.73 | WATER WELLS |

WCR No: WCR2009-006375 Decimal Lat(OSWCR): 37.35315
 Decimal Latitude: 37.35315 Decim Long(OSWCR): -121.88667
 Decimal Longitude: -121.88667
 Location: 851 N 10TH ST
 City: SAN JOSE
 County: Santa Clara
 Location(OSWCR): 851 N 10TH ST
 City(OSWCR): SAN JOSE
 County(OSWCR): Santa Clara
 Original Source: California Department of Water Resources - OSWCR(Well Numbers); California Department of Water Resources - Well Completion Reports

| Map Key | Direction | Distance (mi) | Distance (ft) | Elevation (ft) | DB |
|----------------|------------------|----------------------|----------------------|-----------------------|-------------|
| 95 | W | 0.92 | 4,838.87 | 71.73 | WATER WELLS |

WCR No: WCR2001-003620 Decimal Lat(OSWCR): 37.35315
 Decimal Latitude: 37.35315 Decim Long(OSWCR): -121.88667
 Decimal Longitude: -121.88667
 Location:
 City: SAN JOSE
 County: Santa Clara
 Location(OSWCR):
 City(OSWCR): SAN JOSE
 County(OSWCR): Santa Clara
 Original Source: California Department of Water Resources - OSWCR(Well Numbers); California Department of Water Resources - Well Completion Reports

| Map Key | Direction | Distance (mi) | Distance (ft) | Elevation (ft) | DB |
|----------------|------------------|----------------------|----------------------|-----------------------|-------------|
| 95 | W | 0.92 | 4,838.87 | 71.73 | WATER WELLS |

WCR No: WCR0071142 Decimal Lat(OSWCR): 37.35315
 Decimal Latitude: 37.35315 Decim Long(OSWCR): -121.88667
 Decimal Longitude: -121.88667
 Location:
 City:
 County: Santa Clara
 Location(OSWCR):

Wells and Additional Sources Detail Report

City(OSWCR):
 County(OSWCR): Santa Clara
 Original Source: California Department of Water Resources - OSWCR(Well Numbers); California Department of Water Resources - Well Completion Reports

| Map Key | Direction | Distance (mi) | Distance (ft) | Elevation (ft) | DB |
|----------------|------------------|----------------------|----------------------|-----------------------|-------------|
| 95 | W | 0.92 | 4,838.87 | 71.73 | WATER WELLS |

WCR No: WCR2014-003854 Decimal Lat(OSWCR): 37.35315
 Decimal Latitude: 37.35315 Decim Long(OSWCR): -121.88667
 Decimal Longitude: -121.88667
 Location: 444 E TAYLOR ST
 City: SAN JOSE
 County: Santa Clara
 Location(OSWCR): 444 E TAYLOR ST
 City(OSWCR): SAN JOSE
 County(OSWCR): Santa Clara
 Original Source: California Department of Water Resources - OSWCR(Well Numbers); California Department of Water Resources - Well Completion Reports

| Map Key | Direction | Distance (mi) | Distance (ft) | Elevation (ft) | DB |
|----------------|------------------|----------------------|----------------------|-----------------------|-------------|
| 95 | W | 0.92 | 4,838.87 | 71.73 | WATER WELLS |

WCR No: WCR1993-007353 Decimal Lat(OSWCR): 37.35315
 Decimal Latitude: 37.35315 Decim Long(OSWCR): -121.88667
 Decimal Longitude: -121.88667
 Location:
 City: SAN JOSE
 County: Santa Clara
 Location(OSWCR):
 City(OSWCR): SAN JOSE
 County(OSWCR): Santa Clara
 Original Source: California Department of Water Resources - OSWCR(Well Numbers); California Department of Water Resources - Well Completion Reports

| Map Key | Direction | Distance (mi) | Distance (ft) | Elevation (ft) | DB |
|----------------|------------------|----------------------|----------------------|-----------------------|-------------|
| 95 | W | 0.92 | 4,838.87 | 71.73 | WATER WELLS |

WCR No: WCR1997-002107 Decimal Lat(OSWCR): 37.35315
 Decimal Latitude: 37.35315 Decim Long(OSWCR): -121.88667
 Decimal Longitude: -121.88667
 Location:
 City: SAN JOSE
 County: Santa Clara
 Location(OSWCR):
 City(OSWCR): SAN JOSE
 County(OSWCR): Santa Clara

Wells and Additional Sources Detail Report

Original Source: California Department of Water Resources - OSWCR(Well Numbers); California Department of Water Resources - Well Completion Reports

| Map Key | Direction | Distance (mi) | Distance (ft) | Elevation (ft) | DB |
|----------------|------------------|----------------------|----------------------|-----------------------|-------------|
| 95 | W | 0.92 | 4,838.87 | 71.73 | WATER WELLS |

| | | | |
|--------------------|--|---------------------|------------|
| WCR No: | WCR2001-005815 | Decimal Lat(OSWCR): | 37.35315 |
| Decimal Latitude: | 37.35315 | Decim Long(OSWCR): | -121.88667 |
| Decimal Longitude: | -121.88667 | | |
| Location: | | | |
| City: | SAN JOSE | | |
| County: | Santa Clara | | |
| Location(OSWCR): | | | |
| City(OSWCR): | SAN JOSE | | |
| County(OSWCR): | Santa Clara | | |
| Original Source: | California Department of Water Resources - OSWCR(Well Numbers); California Department of Water Resources - Well Completion Reports | | |

| Map Key | Direction | Distance (mi) | Distance (ft) | Elevation (ft) | DB |
|----------------|------------------|----------------------|----------------------|-----------------------|-------------|
| 95 | W | 0.92 | 4,838.87 | 71.73 | WATER WELLS |

| | | | |
|--------------------|--|---------------------|------------|
| WCR No: | WCR0287433 | Decimal Lat(OSWCR): | 37.35315 |
| Decimal Latitude: | 37.35315 | Decim Long(OSWCR): | -121.88667 |
| Decimal Longitude: | -121.88667 | | |
| Location: | | | |
| City: | | | |
| County: | Santa Clara | | |
| Location(OSWCR): | | | |
| City(OSWCR): | | | |
| County(OSWCR): | Santa Clara | | |
| Original Source: | California Department of Water Resources - OSWCR(Well Numbers); California Department of Water Resources - Well Completion Reports | | |

| Map Key | Direction | Distance (mi) | Distance (ft) | Elevation (ft) | DB |
|----------------|------------------|----------------------|----------------------|-----------------------|-------------|
| 95 | W | 0.92 | 4,838.87 | 71.73 | WATER WELLS |

| | | | |
|--------------------|--|---------------------|------------|
| WCR No: | WCR0185182 | Decimal Lat(OSWCR): | 37.35315 |
| Decimal Latitude: | 37.35315 | Decim Long(OSWCR): | -121.88667 |
| Decimal Longitude: | -121.88667 | | |
| Location: | | | |
| City: | | | |
| County: | Santa Clara | | |
| Location(OSWCR): | | | |
| City(OSWCR): | | | |
| County(OSWCR): | Santa Clara | | |
| Original Source: | California Department of Water Resources - OSWCR(Well Numbers); California Department of Water Resources - Well Completion Reports | | |

Wells and Additional Sources Detail Report

| Map Key | Direction | Distance (mi) | Distance (ft) | Elevation (ft) | DB |
|---------|-----------|---------------|---------------|----------------|-------------|
| 95 | W | 0.92 | 4,838.87 | 71.73 | WATER WELLS |

WCR No: WCR1995-001245 Decimal Lat(OSWCR): 37.35315
 Decimal Latitude: 37.35315 Decim Long(OSWCR): -121.88667
 Decimal Longitude: -121.88667
 Location:
 City: SAN JOSE
 County: Santa Clara
 Location(OSWCR):
 City(OSWCR): SAN JOSE
 County(OSWCR): Santa Clara
 Original Source: California Department of Water Resources - OSWCR(Well Numbers); California Department of Water Resources - Well Completion Reports

| Map Key | Direction | Distance (mi) | Distance (ft) | Elevation (ft) | DB |
|---------|-----------|---------------|---------------|----------------|-------------|
| 95 | W | 0.92 | 4,838.87 | 71.73 | WATER WELLS |

WCR No: WCR1985-004823 Decimal Lat(OSWCR): 37.35315
 Decimal Latitude: 37.35315 Decim Long(OSWCR): -121.88667
 Decimal Longitude: -121.88667
 Location:
 City: SAN JOSE
 County: Santa Clara
 Location(OSWCR):
 City(OSWCR): SAN JOSE
 County(OSWCR): Santa Clara
 Original Source: California Department of Water Resources - OSWCR(Well Numbers); California Department of Water Resources - Well Completion Reports

| Map Key | Direction | Distance (mi) | Distance (ft) | Elevation (ft) | DB |
|---------|-----------|---------------|---------------|----------------|-------------|
| 95 | W | 0.92 | 4,838.87 | 71.73 | WATER WELLS |

WCR No: WCR2014-005189 Decimal Lat(OSWCR): 37.35315
 Decimal Latitude: 37.35315 Decim Long(OSWCR): -121.88667
 Decimal Longitude: -121.88667
 Location: 197 JACKSON ST
 City: SAN JOSE
 County: Santa Clara
 Location(OSWCR): 197 JACKSON ST
 City(OSWCR): SAN JOSE
 County(OSWCR): Santa Clara
 Original Source: California Department of Water Resources - OSWCR(Well Numbers); California Department of Water Resources - Well Completion Reports

| Map Key | Direction | Distance (mi) | Distance (ft) | Elevation (ft) | DB |
|---------|-----------|---------------|---------------|----------------|----|
|---------|-----------|---------------|---------------|----------------|----|

Wells and Additional Sources Detail Report

95 W 0.92 4,838.87 71.73 WATER WELLS

WCR No: WCR0121638 Decimal Lat(OSWCR): 37.35315
 Decimal Latitude: 37.35315 Decim Long(OSWCR): -121.88667
 Decimal Longitude: -121.88667
 Location:
 City:
 County: Santa Clara
 Location(OSWCR):
 City(OSWCR):
 County(OSWCR): Santa Clara
 Original Source: California Department of Water Resources - OSWCR(Well Numbers); California Department of Water Resources - Well Completion Reports

Map Key Direction Distance (mi) Distance (ft) Elevation (ft) DB

95 W 0.92 4,838.87 71.73 WATER WELLS

WCR No: WCR0237821 Decimal Lat(OSWCR): 37.35315
 Decimal Latitude: 37.35315 Decim Long(OSWCR): -121.88667
 Decimal Longitude: -121.88667
 Location:
 City:
 County: Santa Clara
 Location(OSWCR):
 City(OSWCR):
 County(OSWCR): Santa Clara
 Original Source: California Department of Water Resources - OSWCR(Well Numbers); California Department of Water Resources - Well Completion Reports

Map Key Direction Distance (mi) Distance (ft) Elevation (ft) DB

95 W 0.92 4,838.87 71.73 WATER WELLS

WCR No: WCR0157637 Decimal Lat(OSWCR): 37.35315
 Decimal Latitude: 37.35315 Decim Long(OSWCR): -121.88667
 Decimal Longitude: -121.88667
 Location:
 City:
 County: Santa Clara
 Location(OSWCR):
 City(OSWCR):
 County(OSWCR): Santa Clara
 Original Source: California Department of Water Resources - OSWCR(Well Numbers); California Department of Water Resources - Well Completion Reports

Map Key Direction Distance (mi) Distance (ft) Elevation (ft) DB

95 W 0.92 4,838.87 71.73 WATER WELLS

Wells and Additional Sources Detail Report

WCR No: WCR1987-006841 Decimal Lat(OSWCR): 37.35315
 Decimal Latitude: 37.35315 Decim Long(OSWCR): -121.88667
 Decimal Longitude: -121.88667
 Location:
 City: SAN JOSE
 County: Santa Clara
 Location(OSWCR):
 City(OSWCR): SAN JOSE
 County(OSWCR): Santa Clara
 Original Source: California Department of Water Resources - OSWCR(Well Numbers); California Department of Water Resources - Well Completion Reports

| Map Key | Direction | Distance (mi) | Distance (ft) | Elevation (ft) | DB |
|---------|-----------|---------------|---------------|----------------|-------------|
| 95 | W | 0.92 | 4,838.87 | 71.73 | WATER WELLS |

WCR No: WCR1998-001554 Decimal Lat(OSWCR): 37.35315
 Decimal Latitude: 37.35315 Decim Long(OSWCR): -121.88667
 Decimal Longitude: -121.88667
 Location:
 City: SAN JOSE
 County: Santa Clara
 Location(OSWCR):
 City(OSWCR): SAN JOSE
 County(OSWCR): Santa Clara
 Original Source: California Department of Water Resources - OSWCR(Well Numbers); California Department of Water Resources - Well Completion Reports

| Map Key | Direction | Distance (mi) | Distance (ft) | Elevation (ft) | DB |
|---------|-----------|---------------|---------------|----------------|-------------|
| 95 | W | 0.92 | 4,838.87 | 71.73 | WATER WELLS |

WCR No: WCR1989-006281 Decimal Lat(OSWCR): 37.35315
 Decimal Latitude: 37.35315 Decim Long(OSWCR): -121.88667
 Decimal Longitude: -121.88667
 Location:
 City: SAN JOSE
 County: Santa Clara
 Location(OSWCR):
 City(OSWCR): SAN JOSE
 County(OSWCR): Santa Clara
 Original Source: California Department of Water Resources - OSWCR(Well Numbers); California Department of Water Resources - Well Completion Reports

| Map Key | Direction | Distance (mi) | Distance (ft) | Elevation (ft) | DB |
|---------|-----------|---------------|---------------|----------------|-------------|
| 95 | W | 0.92 | 4,838.87 | 71.73 | WATER WELLS |

Wells and Additional Sources Detail Report

WCR No: WCR1989-009729 Decimal Lat(OSWCR): 37.35315
 Decimal Latitude: 37.35315 Decim Long(OSWCR): -121.88667
 Decimal Longitude: -121.88667
 Location:
 City: SAN JOSE
 County: Santa Clara
 Location(OSWCR):
 City(OSWCR): SAN JOSE
 County(OSWCR): Santa Clara
 Original Source: California Department of Water Resources - OSWCR(Well Numbers); California Department of Water Resources - Well Completion Reports

| Map Key | Direction | Distance (mi) | Distance (ft) | Elevation (ft) | DB |
|----------------|------------------|----------------------|----------------------|-----------------------|-------------|
| 95 | W | 0.92 | 4,838.87 | 71.73 | WATER WELLS |

WCR No: WCR1989-010298 Decimal Lat(OSWCR): 37.35315
 Decimal Latitude: 37.35315 Decim Long(OSWCR): -121.88667
 Decimal Longitude: -121.88667
 Location:
 City: SAN JOSE
 County: Santa Clara
 Location(OSWCR):
 City(OSWCR): SAN JOSE
 County(OSWCR): Santa Clara
 Original Source: California Department of Water Resources - OSWCR(Well Numbers); California Department of Water Resources - Well Completion Reports

| Map Key | Direction | Distance (mi) | Distance (ft) | Elevation (ft) | DB |
|----------------|------------------|----------------------|----------------------|-----------------------|-------------|
| 95 | W | 0.92 | 4,838.87 | 71.73 | WATER WELLS |

WCR No: WCR0287434 Decimal Lat(OSWCR): 37.35315
 Decimal Latitude: 37.35315 Decim Long(OSWCR): -121.88667
 Decimal Longitude: -121.88667
 Location:
 City:
 County: Santa Clara
 Location(OSWCR):
 City(OSWCR):
 County(OSWCR): Santa Clara
 Original Source: California Department of Water Resources - OSWCR(Well Numbers); California Department of Water Resources - Well Completion Reports

| Map Key | Direction | Distance (mi) | Distance (ft) | Elevation (ft) | DB |
|----------------|------------------|----------------------|----------------------|-----------------------|-------------|
| 95 | W | 0.92 | 4,838.87 | 71.73 | WATER WELLS |

WCR No: WCR1992-006823 Decimal Lat(OSWCR): 37.35315
 Decimal Latitude: 37.35315 Decim Long(OSWCR): -121.88667

Wells and Additional Sources Detail Report

Decimal Longitude: -121.88667
 Location:
 City: SAN JOSE
 County: Santa Clara
 Location(OSWCR):
 City(OSWCR): SAN JOSE
 County(OSWCR): Santa Clara
 Original Source: California Department of Water Resources - OSWCR(Well Numbers); California Department of Water Resources - Well Completion Reports

| Map Key | Direction | Distance (mi) | Distance (ft) | Elevation (ft) | DB |
|----------------|------------------|----------------------|----------------------|-----------------------|-------------|
| 95 | W | 0.92 | 4,838.87 | 71.73 | WATER WELLS |

WCR No: WCR0202872 Decimal Lat(OSWCR): 37.35315
 Decimal Latitude: 37.35315 Decim Long(OSWCR): -121.88667
 Decimal Longitude: -121.88667
 Location: 600 E JULIAN ST
 City: SAN JOSE
 County: Santa Clara
 Location(OSWCR): 600 E JULIAN ST
 City(OSWCR): SAN JOSE
 County(OSWCR): Santa Clara
 Original Source: California Department of Water Resources - OSWCR(Well Numbers); California Department of Water Resources - Well Completion Reports

| Map Key | Direction | Distance (mi) | Distance (ft) | Elevation (ft) | DB |
|----------------|------------------|----------------------|----------------------|-----------------------|-------------|
| 95 | W | 0.92 | 4,838.87 | 71.73 | WATER WELLS |

WCR No: WCR0031478 Decimal Lat(OSWCR): 37.35315
 Decimal Latitude: 37.35315 Decim Long(OSWCR): -121.88667
 Decimal Longitude: -121.88667
 Location:
 City:
 County: Santa Clara
 Location(OSWCR):
 City(OSWCR):
 County(OSWCR): Santa Clara
 Original Source: California Department of Water Resources - OSWCR(Well Numbers); California Department of Water Resources - Well Completion Reports

| Map Key | Direction | Distance (mi) | Distance (ft) | Elevation (ft) | DB |
|----------------|------------------|----------------------|----------------------|-----------------------|-------------|
| 95 | W | 0.92 | 4,838.87 | 71.73 | WATER WELLS |

WCR No: WCR1989-010293 Decimal Lat(OSWCR): 37.35315
 Decimal Latitude: 37.35315 Decim Long(OSWCR): -121.88667
 Decimal Longitude: -121.88667
 Location:

Wells and Additional Sources Detail Report

City: SAN JOSE
 County: Santa Clara
 Location(OSWCR):
 City(OSWCR): SAN JOSE
 County(OSWCR): Santa Clara
 Original Source: California Department of Water Resources - OSWCR(Well Numbers); California Department of Water Resources - Well Completion Reports

| Map Key | Direction | Distance (mi) | Distance (ft) | Elevation (ft) | DB |
|----------------|------------------|----------------------|----------------------|-----------------------|-------------|
| 95 | W | 0.92 | 4,838.87 | 71.73 | WATER WELLS |

WCR No: WCR2000-005018
 Decimal Latitude: 37.35315
 Decimal Longitude: -121.88667
 Location:
 City: SAN JOSE
 County: Santa Clara
 Location(OSWCR):
 City(OSWCR): SAN JOSE
 County(OSWCR): Santa Clara
 Original Source: California Department of Water Resources - OSWCR(Well Numbers); California Department of Water Resources - Well Completion Reports

| Map Key | Direction | Distance (mi) | Distance (ft) | Elevation (ft) | DB |
|----------------|------------------|----------------------|----------------------|-----------------------|-------------|
| 95 | W | 0.92 | 4,838.87 | 71.73 | WATER WELLS |

WCR No: WCR1986-004040
 Decimal Latitude: 37.35315
 Decimal Longitude: -121.88667
 Location:
 City: SAN JOSE
 County: Santa Clara
 Location(OSWCR):
 City(OSWCR): SAN JOSE
 County(OSWCR): Santa Clara
 Original Source: California Department of Water Resources - OSWCR(Well Numbers); California Department of Water Resources - Well Completion Reports

| Map Key | Direction | Distance (mi) | Distance (ft) | Elevation (ft) | DB |
|----------------|------------------|----------------------|----------------------|-----------------------|-------------|
| 95 | W | 0.92 | 4,838.87 | 71.73 | WATER WELLS |

WCR No: WCR1995-004547
 Decimal Latitude: 37.35315
 Decimal Longitude: -121.88667
 Location:
 City: SAN JOSE
 County: Santa Clara

Wells and Additional Sources Detail Report

Location(OSWCR):

City(OSWCR): SAN JOSE

County(OSWCR): Santa Clara

Original Source: California Department of Water Resources - OSWCR(Well Numbers); California Department of Water Resources - Well Completion Reports

| Map Key | Direction | Distance (mi) | Distance (ft) | Elevation (ft) | DB |
|---------|-----------|---------------|---------------|----------------|-------------|
| 95 | W | 0.92 | 4,838.87 | 71.73 | WATER WELLS |

WCR No: WCR1991-007287

Decimal Lat(OSWCR): 37.35315

Decimal Latitude: 37.35315

Decim Long(OSWCR): -121.88667

Decimal Longitude: -121.88667

Location:

City: SAN JOSE

County: Santa Clara

Location(OSWCR):

City(OSWCR): SAN JOSE

County(OSWCR): Santa Clara

Original Source: California Department of Water Resources - OSWCR(Well Numbers); California Department of Water Resources - Well Completion Reports

| Map Key | Direction | Distance (mi) | Distance (ft) | Elevation (ft) | DB |
|---------|-----------|---------------|---------------|----------------|-------------|
| 95 | W | 0.92 | 4,838.87 | 71.73 | WATER WELLS |

WCR No: WCR2011-001663

Decimal Lat(OSWCR): 37.35315

Decimal Latitude: 37.35315

Decim Long(OSWCR): -121.88667

Decimal Longitude: -121.88667

Location: 696 N 6TH ST

City: SAN JOSE

County: Santa Clara

Location(OSWCR): 696 N 6TH ST

City(OSWCR): SAN JOSE

County(OSWCR): Santa Clara

Original Source: California Department of Water Resources - OSWCR(Well Numbers); California Department of Water Resources - Well Completion Reports

| Map Key | Direction | Distance (mi) | Distance (ft) | Elevation (ft) | DB |
|---------|-----------|---------------|---------------|----------------|-------------|
| 95 | W | 0.92 | 4,838.87 | 71.73 | WATER WELLS |

WCR No: WCR0052832

Decimal Lat(OSWCR): 37.35315

Decimal Latitude: 37.35315

Decim Long(OSWCR): -121.88667

Decimal Longitude: -121.88667

Location:

City:

County: Santa Clara

Location(OSWCR):

City(OSWCR):

Wells and Additional Sources Detail Report

County(OSWCR): Santa Clara
 Original Source: California Department of Water Resources - OSWCR(Well Numbers); California Department of Water Resources - Well Completion Reports

| Map Key | Direction | Distance (mi) | Distance (ft) | Elevation (ft) | DB |
|----------------|------------------|----------------------|----------------------|-----------------------|-------------|
| 95 | W | 0.92 | 4,838.87 | 71.73 | WATER WELLS |

WCR No: WCR0128312 Decimal Lat(OSWCR): 37.35315
 Decimal Latitude: 37.35315 Decim Long(OSWCR): -121.88667
 Decimal Longitude: -121.88667
 Location:
 City:
 County: Santa Clara
 Location(OSWCR):
 City(OSWCR):
 County(OSWCR): Santa Clara
 Original Source: California Department of Water Resources - OSWCR(Well Numbers); California Department of Water Resources - Well Completion Reports

| Map Key | Direction | Distance (mi) | Distance (ft) | Elevation (ft) | DB |
|----------------|------------------|----------------------|----------------------|-----------------------|-------------|
| 95 | W | 0.92 | 4,838.87 | 71.73 | WATER WELLS |

WCR No: WCR2007-006268 Decimal Lat(OSWCR): 37.35315
 Decimal Latitude: 37.35315 Decim Long(OSWCR): -121.88667
 Decimal Longitude: -121.88667
 Location: 795 N 13TH ST
 City: SAN JOSE
 County: Santa Clara
 Location(OSWCR): 795 N 13TH ST
 City(OSWCR): SAN JOSE
 County(OSWCR): Santa Clara
 Original Source: California Department of Water Resources - OSWCR(Well Numbers); California Department of Water Resources - Well Completion Reports

| Map Key | Direction | Distance (mi) | Distance (ft) | Elevation (ft) | DB |
|----------------|------------------|----------------------|----------------------|-----------------------|-------------|
| 95 | W | 0.92 | 4,838.87 | 71.73 | WATER WELLS |

WCR No: WCR2007-005043 Decimal Lat(OSWCR): 37.35315
 Decimal Latitude: 37.35315 Decim Long(OSWCR): -121.88667
 Decimal Longitude: -121.88667
 Location: 899 NORTH 13TH ST
 City: SAN JOSE
 County: Santa Clara
 Location(OSWCR): 899 NORTH 13TH ST
 City(OSWCR): SAN JOSE
 County(OSWCR): Santa Clara
 Original Source: California Department of Water Resources - OSWCR(Well Numbers); California Department of Water Resources - Well Completion Reports

Wells and Additional Sources Detail Report

Resources - Well Completion Reports

| Map Key | Direction | Distance (mi) | Distance (ft) | Elevation (ft) | DB |
|---------|-----------|---------------|---------------|----------------|-------------|
| 95 | W | 0.92 | 4,838.87 | 71.73 | WATER WELLS |

WCR No: WCR1996-002213 Decimal Lat(OSWCR): 37.35315
 Decimal Latitude: 37.35315 Decim Long(OSWCR): -121.88667
 Decimal Longitude: -121.88667
 Location:
 City: SAN JOSE
 County: Santa Clara
 Location(OSWCR):
 City(OSWCR): SAN JOSE
 County(OSWCR): Santa Clara
 Original Source: California Department of Water Resources - OSWCR(Well Numbers); California Department of Water Resources - Well Completion Reports

| Map Key | Direction | Distance (mi) | Distance (ft) | Elevation (ft) | DB |
|---------|-----------|---------------|---------------|----------------|-------------|
| 95 | W | 0.92 | 4,838.87 | 71.73 | WATER WELLS |

WCR No: WCR0287563 Decimal Lat(OSWCR): 37.35315
 Decimal Latitude: 37.35315 Decim Long(OSWCR): -121.88667
 Decimal Longitude: -121.88667
 Location:
 City:
 County: Santa Clara
 Location(OSWCR):
 City(OSWCR):
 County(OSWCR): Santa Clara
 Original Source: California Department of Water Resources - OSWCR(Well Numbers); California Department of Water Resources - Well Completion Reports

| Map Key | Direction | Distance (mi) | Distance (ft) | Elevation (ft) | DB |
|---------|-----------|---------------|---------------|----------------|-------------|
| 95 | W | 0.92 | 4,838.87 | 71.73 | WATER WELLS |

WCR No: WCR0064474 Decimal Lat(OSWCR): 37.35315
 Decimal Latitude: 37.35315 Decim Long(OSWCR): -121.88667
 Decimal Longitude: -121.88667
 Location:
 City:
 County: Santa Clara
 Location(OSWCR):
 City(OSWCR):
 County(OSWCR): Santa Clara
 Original Source: California Department of Water Resources - OSWCR(Well Numbers); California Department of Water Resources - Well Completion Reports

Wells and Additional Sources Detail Report

| Map Key | Direction | Distance (mi) | Distance (ft) | Elevation (ft) | DB |
|---------|-----------|---------------|---------------|----------------|-------------|
| 95 | W | 0.92 | 4,838.87 | 71.73 | WATER WELLS |

WCR No: WCR2011-001645 Decimal Lat(OSWCR): 37.35315
 Decimal Latitude: 37.35315 Decim Long(OSWCR): -121.88667
 Decimal Longitude: -121.88667
 Location: 696 N 6TH ST
 City: SAN JOSE
 County: Santa Clara
 Location(OSWCR): 696 N 6TH ST
 City(OSWCR): SAN JOSE
 County(OSWCR): Santa Clara
 Original Source: California Department of Water Resources - OSWCR(Well Numbers); California Department of Water Resources - Well Completion Reports

| Map Key | Direction | Distance (mi) | Distance (ft) | Elevation (ft) | DB |
|---------|-----------|---------------|---------------|----------------|-------------|
| 95 | W | 0.92 | 4,838.87 | 71.73 | WATER WELLS |

WCR No: WCR1989-010297 Decimal Lat(OSWCR): 37.35315
 Decimal Latitude: 37.35315 Decim Long(OSWCR): -121.88667
 Decimal Longitude: -121.88667
 Location:
 City: SAN JOSE
 County: Santa Clara
 Location(OSWCR):
 City(OSWCR): SAN JOSE
 County(OSWCR): Santa Clara
 Original Source: California Department of Water Resources - OSWCR(Well Numbers); California Department of Water Resources - Well Completion Reports

| Map Key | Direction | Distance (mi) | Distance (ft) | Elevation (ft) | DB |
|---------|-----------|---------------|---------------|----------------|-------------|
| 95 | W | 0.92 | 4,838.87 | 71.73 | WATER WELLS |

WCR No: WCR0059724 Decimal Lat(OSWCR): 37.35315
 Decimal Latitude: 37.35315 Decim Long(OSWCR): -121.88667
 Decimal Longitude: -121.88667
 Location: 680 N 9TH ST
 City: SAN JOSE
 County: Santa Clara
 Location(OSWCR): 680 N 9TH ST
 City(OSWCR): SAN JOSE
 County(OSWCR): Santa Clara
 Original Source: California Department of Water Resources - OSWCR(Well Numbers); California Department of Water Resources - Well Completion Reports

| Map Key | Direction | Distance (mi) | Distance (ft) | Elevation (ft) | DB |
|---------|-----------|---------------|---------------|----------------|----|
|---------|-----------|---------------|---------------|----------------|----|

Wells and Additional Sources Detail Report

| | | | | | |
|----|---|------|----------|-------|-------------|
| 95 | W | 0.92 | 4,838.87 | 71.73 | WATER WELLS |
|----|---|------|----------|-------|-------------|

| | | | |
|--------------------|--|---------------------|------------|
| WCR No: | WCR2007-006805 | Decimal Lat(OSWCR): | 37.35315 |
| Decimal Latitude: | 37.35315 | Decim Long(OSWCR): | -121.88667 |
| Decimal Longitude: | -121.88667 | | |
| Location: | 795 N 13THS TREET | | |
| City: | SAN JOSE | | |
| County: | Santa Clara | | |
| Location(OSWCR): | 795 N 13THS TREET | | |
| City(OSWCR): | SAN JOSE | | |
| County(OSWCR): | Santa Clara | | |
| Original Source: | California Department of Water Resources - OSWCR(Well Numbers); California Department of Water Resources - Well Completion Reports | | |

| Map Key | Direction | Distance (mi) | Distance (ft) | Elevation (ft) | DB |
|---------|-----------|---------------|---------------|----------------|-------------|
| 95 | W | 0.92 | 4,838.87 | 71.73 | WATER WELLS |

| | | | |
|--------------------|--|---------------------|------------|
| WCR No: | WCR1997-002952 | Decimal Lat(OSWCR): | 37.35315 |
| Decimal Latitude: | 37.35315 | Decim Long(OSWCR): | -121.88667 |
| Decimal Longitude: | -121.88667 | | |
| Location: | | | |
| City: | SAN JOSE | | |
| County: | Santa Clara | | |
| Location(OSWCR): | | | |
| City(OSWCR): | SAN JOSE | | |
| County(OSWCR): | Santa Clara | | |
| Original Source: | California Department of Water Resources - OSWCR(Well Numbers); California Department of Water Resources - Well Completion Reports | | |

| Map Key | Direction | Distance (mi) | Distance (ft) | Elevation (ft) | DB |
|---------|-----------|---------------|---------------|----------------|-------------|
| 95 | W | 0.92 | 4,838.87 | 71.73 | WATER WELLS |

| | | | |
|--------------------|--|---------------------|------------|
| WCR No: | WCR1988-006498 | Decimal Lat(OSWCR): | 37.35315 |
| Decimal Latitude: | 37.35315 | Decim Long(OSWCR): | -121.88667 |
| Decimal Longitude: | -121.88667 | | |
| Location: | | | |
| City: | SAN JOSE | | |
| County: | Santa Clara | | |
| Location(OSWCR): | | | |
| City(OSWCR): | SAN JOSE | | |
| County(OSWCR): | Santa Clara | | |
| Original Source: | California Department of Water Resources - OSWCR(Well Numbers); California Department of Water Resources - Well Completion Reports | | |

| Map Key | Direction | Distance (mi) | Distance (ft) | Elevation (ft) | DB |
|---------|-----------|---------------|---------------|----------------|-------------|
| 95 | W | 0.92 | 4,838.87 | 71.73 | WATER WELLS |

Wells and Additional Sources Detail Report

WCR No: WCR1990-008339 Decimal Lat(OSWCR): 37.35315
 Decimal Latitude: 37.35315 Decim Long(OSWCR): -121.88667
 Decimal Longitude: -121.88667
 Location:
 City: SAN JOSE
 County: Santa Clara
 Location(OSWCR):
 City(OSWCR): SAN JOSE
 County(OSWCR): Santa Clara
 Original Source: California Department of Water Resources - OSWCR(Well Numbers); California Department of Water Resources - Well Completion Reports

| Map Key | Direction | Distance (mi) | Distance (ft) | Elevation (ft) | DB |
|----------------|------------------|----------------------|----------------------|-----------------------|-------------|
| 95 | W | 0.92 | 4,838.87 | 71.73 | WATER WELLS |

WCR No: WCR2007-004206 Decimal Lat(OSWCR): 37.35315
 Decimal Latitude: 37.35315 Decim Long(OSWCR): -121.88667
 Decimal Longitude: -121.88667
 Location: 901 OAKLAND RD
 City: SAN JOSE
 County: Santa Clara
 Location(OSWCR): 901 OAKLAND RD
 City(OSWCR): SAN JOSE
 County(OSWCR): Santa Clara
 Original Source: California Department of Water Resources - OSWCR(Well Numbers); California Department of Water Resources - Well Completion Reports

| Map Key | Direction | Distance (mi) | Distance (ft) | Elevation (ft) | DB |
|----------------|------------------|----------------------|----------------------|-----------------------|-------------|
| 95 | W | 0.92 | 4,838.87 | 71.73 | WATER WELLS |

WCR No: WCR1992-005141 Decimal Lat(OSWCR): 37.35315
 Decimal Latitude: 37.35315 Decim Long(OSWCR): -121.88667
 Decimal Longitude: -121.88667
 Location:
 City: SAN JOSE
 County: Santa Clara
 Location(OSWCR):
 City(OSWCR): SAN JOSE
 County(OSWCR): Santa Clara
 Original Source: California Department of Water Resources - OSWCR(Well Numbers); California Department of Water Resources - Well Completion Reports

| Map Key | Direction | Distance (mi) | Distance (ft) | Elevation (ft) | DB |
|----------------|------------------|----------------------|----------------------|-----------------------|-------------|
| 95 | W | 0.92 | 4,838.87 | 71.73 | WATER WELLS |

WCR No: WCR1991-009367 Decimal Lat(OSWCR): 37.35315

Wells and Additional Sources Detail Report

Location:
 City:
 County: Santa Clara
 Location(OSWCR):
 City(OSWCR):
 County(OSWCR): Santa Clara
 Original Source: California Department of Water Resources - OSWCR(Well Numbers); California Department of Water Resources - Well Completion Reports

| Map Key | Direction | Distance (mi) | Distance (ft) | Elevation (ft) | DB |
|----------------|------------------|----------------------|----------------------|-----------------------|-------------|
| 95 | W | 0.92 | 4,838.87 | 71.73 | WATER WELLS |

WCR No: WCR1996-002277 Decimal Lat(OSWCR): 37.35315
 Decimal Latitude: 37.35315 Decim Long(OSWCR): -121.88667
 Decimal Longitude: -121.88667
 Location:
 City: SAN JOSE
 County: Santa Clara
 Location(OSWCR):
 City(OSWCR): SAN JOSE
 County(OSWCR): Santa Clara
 Original Source: California Department of Water Resources - OSWCR(Well Numbers); California Department of Water Resources - Well Completion Reports

| Map Key | Direction | Distance (mi) | Distance (ft) | Elevation (ft) | DB |
|----------------|------------------|----------------------|----------------------|-----------------------|-------------|
| 95 | W | 0.92 | 4,838.87 | 71.73 | WATER WELLS |

WCR No: WCR0174341 Decimal Lat(OSWCR): 37.35315
 Decimal Latitude: 37.35315 Decim Long(OSWCR): -121.88667
 Decimal Longitude: -121.88667
 Location: 463 WASHINGTON ST
 City: SUNNYVALE
 County: Santa Clara
 Location(OSWCR): 463 WASHINGTON ST
 City(OSWCR): SUNNYVALE
 County(OSWCR): Santa Clara
 Original Source: California Department of Water Resources - OSWCR(Well Numbers); California Department of Water Resources - Well Completion Reports

| Map Key | Direction | Distance (mi) | Distance (ft) | Elevation (ft) | DB |
|----------------|------------------|----------------------|----------------------|-----------------------|-------------|
| 95 | W | 0.92 | 4,838.87 | 71.73 | WATER WELLS |

WCR No: WCR1996-006020 Decimal Lat(OSWCR): 37.35315
 Decimal Latitude: 37.35315 Decim Long(OSWCR): -121.88667
 Decimal Longitude: -121.88667
 Location:
 City: SAN JOSE

Wells and Additional Sources Detail Report

County: Santa Clara
 Location(OSWCR):
 City(OSWCR): SAN JOSE
 County(OSWCR): Santa Clara
 Original Source: California Department of Water Resources - OSWCR(Well Numbers); California Department of Water Resources - Well Completion Reports

| Map Key | Direction | Distance (mi) | Distance (ft) | Elevation (ft) | DB |
|----------------|------------------|----------------------|----------------------|-----------------------|-------------|
| 95 | W | 0.92 | 4,838.87 | 71.73 | WATER WELLS |

WCR No: WCR0091725 Decimal Lat(OSWCR): 37.35315
 Decimal Latitude: 37.35315 Decim Long(OSWCR): -121.88667
 Decimal Longitude: -121.88667
 Location:
 City:
 County: Santa Clara
 Location(OSWCR):
 City(OSWCR):
 County(OSWCR): Santa Clara
 Original Source: California Department of Water Resources - OSWCR(Well Numbers); California Department of Water Resources - Well Completion Reports

| Map Key | Direction | Distance (mi) | Distance (ft) | Elevation (ft) | DB |
|----------------|------------------|----------------------|----------------------|-----------------------|-------------|
| 95 | W | 0.92 | 4,838.87 | 71.73 | WATER WELLS |

WCR No: WCR1989-008350 Decimal Lat(OSWCR): 37.35315
 Decimal Latitude: 37.35315 Decim Long(OSWCR): -121.88667
 Decimal Longitude: -121.88667
 Location:
 City: SAN JOSE
 County: Santa Clara
 Location(OSWCR):
 City(OSWCR): SAN JOSE
 County(OSWCR): Santa Clara
 Original Source: California Department of Water Resources - OSWCR(Well Numbers); California Department of Water Resources - Well Completion Reports

| Map Key | Direction | Distance (mi) | Distance (ft) | Elevation (ft) | DB |
|----------------|------------------|----------------------|----------------------|-----------------------|-------------|
| 95 | W | 0.92 | 4,838.87 | 71.73 | WATER WELLS |

WCR No: WCR1997-003236 Decimal Lat(OSWCR): 37.35315
 Decimal Latitude: 37.35315 Decim Long(OSWCR): -121.88667
 Decimal Longitude: -121.88667
 Location:
 City: SAN JOSE
 County: Santa Clara
 Location(OSWCR):

Wells and Additional Sources Detail Report

City(OSWCR): SAN JOSE
 County(OSWCR): Santa Clara
 Original Source: California Department of Water Resources - OSWCR(Well Numbers); California Department of Water Resources - Well Completion Reports

| Map Key | Direction | Distance (mi) | Distance (ft) | Elevation (ft) | DB |
|----------------|------------------|----------------------|----------------------|-----------------------|-------------|
| 95 | W | 0.92 | 4,838.87 | 71.73 | WATER WELLS |

WCR No: WCR2014-003855 Decimal Lat(OSWCR): 37.35315
 Decimal Latitude: 37.35315 Decim Long(OSWCR): -121.88667
 Decimal Longitude: -121.88667
 Location: 444 E TAYLOR ST
 City: SAN JOSE
 County: Santa Clara
 Location(OSWCR): 444 E TAYLOR ST
 City(OSWCR): SAN JOSE
 County(OSWCR): Santa Clara
 Original Source: California Department of Water Resources - OSWCR(Well Numbers); California Department of Water Resources - Well Completion Reports

| Map Key | Direction | Distance (mi) | Distance (ft) | Elevation (ft) | DB |
|----------------|------------------|----------------------|----------------------|-----------------------|-------------|
| 95 | W | 0.92 | 4,838.87 | 71.73 | WATER WELLS |

WCR No: WCR1988-003484 Decimal Lat(OSWCR): 37.35315
 Decimal Latitude: 37.35315 Decim Long(OSWCR): -121.88667
 Decimal Longitude: -121.88667
 Location:
 City: SAN JOSE
 County: Santa Clara
 Location(OSWCR):
 City(OSWCR): SAN JOSE
 County(OSWCR): Santa Clara
 Original Source: California Department of Water Resources - OSWCR(Well Numbers); California Department of Water Resources - Well Completion Reports

| Map Key | Direction | Distance (mi) | Distance (ft) | Elevation (ft) | DB |
|----------------|------------------|----------------------|----------------------|-----------------------|-------------|
| 95 | W | 0.92 | 4,838.87 | 71.73 | WATER WELLS |

WCR No: WCR2000-003692 Decimal Lat(OSWCR): 37.35315
 Decimal Latitude: 37.35315 Decim Long(OSWCR): -121.88667
 Decimal Longitude: -121.88667
 Location:
 City: SAN JOSE
 County: Santa Clara
 Location(OSWCR):
 City(OSWCR): SAN JOSE
 County(OSWCR): Santa Clara

Wells and Additional Sources Detail Report

Original Source: California Department of Water Resources - OSWCR(Well Numbers); California Department of Water Resources - Well Completion Reports

| Map Key | Direction | Distance (mi) | Distance (ft) | Elevation (ft) | DB |
|----------------|------------------|----------------------|----------------------|-----------------------|-------------|
| 95 | W | 0.92 | 4,838.87 | 71.73 | WATER WELLS |

| | | | |
|--------------------|--|---------------------|------------|
| WCR No: | WCR2006-003243 | Decimal Lat(OSWCR): | 37.35315 |
| Decimal Latitude: | 37.35315 | Decim Long(OSWCR): | -121.88667 |
| Decimal Longitude: | -121.88667 | | |
| Location: | 463 WASHINGTON STREET | | |
| City: | SAN JOSE | | |
| County: | Santa Clara | | |
| Location(OSWCR): | 463 WASHINGTON STREET | | |
| City(OSWCR): | SAN JOSE | | |
| County(OSWCR): | Santa Clara | | |
| Original Source: | California Department of Water Resources - OSWCR(Well Numbers); California Department of Water Resources - Well Completion Reports | | |

| Map Key | Direction | Distance (mi) | Distance (ft) | Elevation (ft) | DB |
|----------------|------------------|----------------------|----------------------|-----------------------|-------------|
| 95 | W | 0.92 | 4,838.87 | 71.73 | WATER WELLS |

| | | | |
|--------------------|--|---------------------|------------|
| WCR No: | WCR0094942 | Decimal Lat(OSWCR): | 37.35315 |
| Decimal Latitude: | 37.35315 | Decim Long(OSWCR): | -121.88667 |
| Decimal Longitude: | -121.88667 | | |
| Location: | | | |
| City: | | | |
| County: | Santa Clara | | |
| Location(OSWCR): | | | |
| City(OSWCR): | | | |
| County(OSWCR): | Santa Clara | | |
| Original Source: | California Department of Water Resources - OSWCR(Well Numbers); California Department of Water Resources - Well Completion Reports | | |

| Map Key | Direction | Distance (mi) | Distance (ft) | Elevation (ft) | DB |
|----------------|------------------|----------------------|----------------------|-----------------------|-------------|
| 95 | W | 0.92 | 4,838.87 | 71.73 | WATER WELLS |

| | | | |
|--------------------|--|---------------------|------------|
| WCR No: | WCR2000-005019 | Decimal Lat(OSWCR): | 37.35315 |
| Decimal Latitude: | 37.35315 | Decim Long(OSWCR): | -121.88667 |
| Decimal Longitude: | -121.88667 | | |
| Location: | | | |
| City: | SAN JOSE | | |
| County: | Santa Clara | | |
| Location(OSWCR): | | | |
| City(OSWCR): | SAN JOSE | | |
| County(OSWCR): | Santa Clara | | |
| Original Source: | California Department of Water Resources - OSWCR(Well Numbers); California Department of Water Resources - Well Completion Reports | | |

Wells and Additional Sources Detail Report

| Map Key | Direction | Distance (mi) | Distance (ft) | Elevation (ft) | DB |
|----------------|------------------|----------------------|----------------------|-----------------------|-------------|
| 95 | W | 0.92 | 4,838.87 | 71.73 | WATER WELLS |

| | | | |
|--------------------|--|---------------------|------------|
| WCR No: | WCR2011-001648 | Decimal Lat(OSWCR): | 37.35315 |
| Decimal Latitude: | 37.35315 | Decim Long(OSWCR): | -121.88667 |
| Decimal Longitude: | -121.88667 | | |
| Location: | 696 N 6TH ST | | |
| City: | SAN JOSE | | |
| County: | Santa Clara | | |
| Location(OSWCR): | 696 N 6TH ST | | |
| City(OSWCR): | SAN JOSE | | |
| County(OSWCR): | Santa Clara | | |
| Original Source: | California Department of Water Resources - OSWCR(Well Numbers); California Department of Water Resources - Well Completion Reports | | |

| Map Key | Direction | Distance (mi) | Distance (ft) | Elevation (ft) | DB |
|----------------|------------------|----------------------|----------------------|-----------------------|-------------|
| 95 | W | 0.92 | 4,838.87 | 71.73 | WATER WELLS |

| | | | |
|--------------------|--|---------------------|------------|
| WCR No: | WCR2009-003387 | Decimal Lat(OSWCR): | 37.35315 |
| Decimal Latitude: | 37.35315 | Decim Long(OSWCR): | -121.88667 |
| Decimal Longitude: | -121.88667 | | |
| Location: | 775 NORTH 19TH ST | | |
| City: | SAN JOSE | | |
| County: | Santa Clara | | |
| Location(OSWCR): | 775 NORTH 19TH ST | | |
| City(OSWCR): | SAN JOSE | | |
| County(OSWCR): | Santa Clara | | |
| Original Source: | California Department of Water Resources - OSWCR(Well Numbers); California Department of Water Resources - Well Completion Reports | | |

| Map Key | Direction | Distance (mi) | Distance (ft) | Elevation (ft) | DB |
|----------------|------------------|----------------------|----------------------|-----------------------|-------------|
| 95 | W | 0.92 | 4,838.87 | 71.73 | WATER WELLS |

| | | | |
|--------------------|--|---------------------|------------|
| WCR No: | WCR2007-006804 | Decimal Lat(OSWCR): | 37.35315 |
| Decimal Latitude: | 37.35315 | Decim Long(OSWCR): | -121.88667 |
| Decimal Longitude: | -121.88667 | | |
| Location: | 795 N 13TH ST | | |
| City: | SAN JOSE | | |
| County: | Santa Clara | | |
| Location(OSWCR): | 795 N 13TH ST | | |
| City(OSWCR): | SAN JOSE | | |
| County(OSWCR): | Santa Clara | | |
| Original Source: | California Department of Water Resources - OSWCR(Well Numbers); California Department of Water Resources - Well Completion Reports | | |

| Map Key | Direction | Distance (mi) | Distance (ft) | Elevation (ft) | DB |
|----------------|------------------|----------------------|----------------------|-----------------------|-----------|
|----------------|------------------|----------------------|----------------------|-----------------------|-----------|

Wells and Additional Sources Detail Report

95 W 0.92 4,838.87 71.73 WATER WELLS

WCR No: WCR1987-006845 Decimal Lat(OSWCR): 37.35315
 Decimal Latitude: 37.35315 Decim Long(OSWCR): -121.88667
 Decimal Longitude: -121.88667
 Location:
 City: SAN JOSE
 County: Santa Clara
 Location(OSWCR):
 City(OSWCR): SAN JOSE
 County(OSWCR): Santa Clara
 Original Source: California Department of Water Resources - OSWCR(Well Numbers); California Department of Water Resources - Well Completion Reports

Map Key Direction Distance (mi) Distance (ft) Elevation (ft) DB

95 W 0.92 4,838.87 71.73 WATER WELLS

WCR No: WCR1989-010296 Decimal Lat(OSWCR): 37.35315
 Decimal Latitude: 37.35315 Decim Long(OSWCR): -121.88667
 Decimal Longitude: -121.88667
 Location:
 City: SAN JOSE
 County: Santa Clara
 Location(OSWCR):
 City(OSWCR): SAN JOSE
 County(OSWCR): Santa Clara
 Original Source: California Department of Water Resources - OSWCR(Well Numbers); California Department of Water Resources - Well Completion Reports

Map Key Direction Distance (mi) Distance (ft) Elevation (ft) DB

95 W 0.92 4,838.87 71.73 WATER WELLS

WCR No: WCR0087158 Decimal Lat(OSWCR): 37.35315
 Decimal Latitude: 37.35315 Decim Long(OSWCR): -121.88667
 Decimal Longitude: -121.88667
 Location:
 City:
 County: Santa Clara
 Location(OSWCR):
 City(OSWCR):
 County(OSWCR): Santa Clara
 Original Source: California Department of Water Resources - OSWCR(Well Numbers); California Department of Water Resources - Well Completion Reports

Map Key Direction Distance (mi) Distance (ft) Elevation (ft) DB

95 W 0.92 4,838.87 71.73 WATER WELLS

Wells and Additional Sources Detail Report

WCR No: WCR0162966 Decimal Lat(OSWCR): 37.35315
 Decimal Latitude: 37.35315 Decim Long(OSWCR): -121.88667
 Decimal Longitude: -121.88667
 Location:
 City:
 County: Santa Clara
 Location(OSWCR):
 City(OSWCR):
 County(OSWCR): Santa Clara
 Original Source: California Department of Water Resources - OSWCR(Well Numbers); California Department of Water Resources - Well Completion Reports

| Map Key | Direction | Distance (mi) | Distance (ft) | Elevation (ft) | DB |
|----------------|------------------|----------------------|----------------------|-----------------------|-------------|
| 95 | W | 0.92 | 4,838.87 | 71.73 | WATER WELLS |

WCR No: WCR2000-003695 Decimal Lat(OSWCR): 37.35315
 Decimal Latitude: 37.35315 Decim Long(OSWCR): -121.88667
 Decimal Longitude: -121.88667
 Location:
 City: SAN JOSE
 County: Santa Clara
 Location(OSWCR):
 City(OSWCR): SAN JOSE
 County(OSWCR): Santa Clara
 Original Source: California Department of Water Resources - OSWCR(Well Numbers); California Department of Water Resources - Well Completion Reports

| Map Key | Direction | Distance (mi) | Distance (ft) | Elevation (ft) | DB |
|----------------|------------------|----------------------|----------------------|-----------------------|-------------|
| 95 | W | 0.92 | 4,838.87 | 71.73 | WATER WELLS |

WCR No: WCR2002-002496 Decimal Lat(OSWCR): 37.35315
 Decimal Latitude: 37.35315 Decim Long(OSWCR): -121.88667
 Decimal Longitude: -121.88667
 Location:
 City: SAN JOSE
 County: Santa Clara
 Location(OSWCR):
 City(OSWCR): SAN JOSE
 County(OSWCR): Santa Clara
 Original Source: California Department of Water Resources - OSWCR(Well Numbers); California Department of Water Resources - Well Completion Reports

| Map Key | Direction | Distance (mi) | Distance (ft) | Elevation (ft) | DB |
|----------------|------------------|----------------------|----------------------|-----------------------|-------------|
| 95 | W | 0.92 | 4,838.87 | 71.73 | WATER WELLS |

Wells and Additional Sources Detail Report

WCR No: WCR2014-005187 Decimal Lat(OSWCR): 37.35315
 Decimal Latitude: 37.35315 Decim Long(OSWCR): -121.88667
 Decimal Longitude: -121.88667
 Location: 197 JACKSON ST
 City: SAN JOSE
 County: Santa Clara
 Location(OSWCR): 197 JACKSON ST
 City(OSWCR): SAN JOSE
 County(OSWCR): Santa Clara
 Original Source: California Department of Water Resources - OSWCR(Well Numbers); California Department of Water Resources - Well Completion Reports

| Map Key | Direction | Distance (mi) | Distance (ft) | Elevation (ft) | DB |
|----------------|------------------|----------------------|----------------------|-----------------------|-------------|
| 95 | W | 0.92 | 4,838.87 | 71.73 | WATER WELLS |

WCR No: WCR0072613 Decimal Lat(OSWCR): 37.35315
 Decimal Latitude: 37.35315 Decim Long(OSWCR): -121.88667
 Decimal Longitude: -121.88667
 Location:
 City:
 County: Santa Clara
 Location(OSWCR):
 City(OSWCR):
 County(OSWCR): Santa Clara
 Original Source: California Department of Water Resources - OSWCR(Well Numbers); California Department of Water Resources - Well Completion Reports

| Map Key | Direction | Distance (mi) | Distance (ft) | Elevation (ft) | DB |
|----------------|------------------|----------------------|----------------------|-----------------------|-------------|
| 95 | W | 0.92 | 4,838.87 | 71.73 | WATER WELLS |

WCR No: WCR2011-001659 Decimal Lat(OSWCR): 37.35315
 Decimal Latitude: 37.35315 Decim Long(OSWCR): -121.88667
 Decimal Longitude: -121.88667
 Location: 696 N 6TH ST
 City: SAN JOSE
 County: Santa Clara
 Location(OSWCR): 696 N 6TH ST
 City(OSWCR): SAN JOSE
 County(OSWCR): Santa Clara
 Original Source: California Department of Water Resources - OSWCR(Well Numbers); California Department of Water Resources - Well Completion Reports

| Map Key | Direction | Distance (mi) | Distance (ft) | Elevation (ft) | DB |
|----------------|------------------|----------------------|----------------------|-----------------------|-------------|
| 95 | W | 0.92 | 4,838.87 | 71.73 | WATER WELLS |

WCR No: WCR2002-006761 Decimal Lat(OSWCR): 37.35315
 Decimal Latitude: 37.35315 Decim Long(OSWCR): -121.88667

Wells and Additional Sources Detail Report

Decimal Longitude: -121.88667
 Location:
 City: SAN JOSE
 County: Santa Clara
 Location(OSWCR):
 City(OSWCR): SAN JOSE
 County(OSWCR): Santa Clara
 Original Source: California Department of Water Resources - OSWCR(Well Numbers); California Department of Water Resources - Well Completion Reports

| Map Key | Direction | Distance (mi) | Distance (ft) | Elevation (ft) | DB |
|----------------|------------------|----------------------|----------------------|-----------------------|-------------|
| 95 | W | 0.92 | 4,838.87 | 71.73 | WATER WELLS |

WCR No: WCR1996-002275 Decimal Lat(OSWCR): 37.35315
 Decimal Latitude: 37.35315 Decim Long(OSWCR): -121.88667
 Decimal Longitude: -121.88667
 Location:
 City: SAN JOSE
 County: Santa Clara
 Location(OSWCR):
 City(OSWCR): SAN JOSE
 County(OSWCR): Santa Clara
 Original Source: California Department of Water Resources - OSWCR(Well Numbers); California Department of Water Resources - Well Completion Reports

| Map Key | Direction | Distance (mi) | Distance (ft) | Elevation (ft) | DB |
|----------------|------------------|----------------------|----------------------|-----------------------|-------------|
| 95 | W | 0.92 | 4,838.87 | 71.73 | WATER WELLS |

WCR No: WCR0228944 Decimal Lat(OSWCR): 37.35315
 Decimal Latitude: 37.35315 Decim Long(OSWCR): -121.88667
 Decimal Longitude: -121.88667
 Location:
 City:
 County: Santa Clara
 Location(OSWCR):
 City(OSWCR):
 County(OSWCR): Santa Clara
 Original Source: California Department of Water Resources - OSWCR(Well Numbers); California Department of Water Resources - Well Completion Reports

| Map Key | Direction | Distance (mi) | Distance (ft) | Elevation (ft) | DB |
|----------------|------------------|----------------------|----------------------|-----------------------|-------------|
| 95 | W | 0.92 | 4,838.87 | 71.73 | WATER WELLS |

WCR No: WCR0072612 Decimal Lat(OSWCR): 37.35315
 Decimal Latitude: 37.35315 Decim Long(OSWCR): -121.88667
 Decimal Longitude: -121.88667
 Location:

Wells and Additional Sources Detail Report

City:
 County: Santa Clara
 Location(OSWCR):
 City(OSWCR):
 County(OSWCR): Santa Clara
 Original Source: California Department of Water Resources - OSWCR(Well Numbers); California Department of Water Resources - Well Completion Reports

| Map Key | Direction | Distance (mi) | Distance (ft) | Elevation (ft) | DB |
|----------------|------------------|----------------------|----------------------|-----------------------|-------------|
| 95 | W | 0.92 | 4,838.87 | 71.73 | WATER WELLS |

WCR No: WCR1989-006644 Decimal Lat(OSWCR): 37.35315
 Decimal Latitude: 37.35315 Decim Long(OSWCR): -121.88667
 Decimal Longitude: -121.88667
 Location:
 City: SAN JOSE
 County: Santa Clara
 Location(OSWCR):
 City(OSWCR): SAN JOSE
 County(OSWCR): Santa Clara
 Original Source: California Department of Water Resources - OSWCR(Well Numbers); California Department of Water Resources - Well Completion Reports

| Map Key | Direction | Distance (mi) | Distance (ft) | Elevation (ft) | DB |
|----------------|------------------|----------------------|----------------------|-----------------------|-------------|
| 95 | W | 0.92 | 4,838.87 | 71.73 | WATER WELLS |

WCR No: WCR1989-011144 Decimal Lat(OSWCR): 37.35315
 Decimal Latitude: 37.35315 Decim Long(OSWCR): -121.88667
 Decimal Longitude: -121.88667
 Location:
 City: SAN JOSE
 County: Santa Clara
 Location(OSWCR):
 City(OSWCR): SAN JOSE
 County(OSWCR): Santa Clara
 Original Source: California Department of Water Resources - OSWCR(Well Numbers); California Department of Water Resources - Well Completion Reports

| Map Key | Direction | Distance (mi) | Distance (ft) | Elevation (ft) | DB |
|----------------|------------------|----------------------|----------------------|-----------------------|-------------|
| 95 | W | 0.92 | 4,838.87 | 71.73 | WATER WELLS |

WCR No: WCR1993-005184 Decimal Lat(OSWCR): 37.35315
 Decimal Latitude: 37.35315 Decim Long(OSWCR): -121.88667
 Decimal Longitude: -121.88667
 Location:
 City: SAN JOSE
 County: Santa Clara

Wells and Additional Sources Detail Report

Location(OSWCR):

City(OSWCR): SAN JOSE

County(OSWCR): Santa Clara

Original Source: California Department of Water Resources - OSWCR(Well Numbers); California Department of Water Resources - Well Completion Reports

| Map Key | Direction | Distance (mi) | Distance (ft) | Elevation (ft) | DB |
|----------------|------------------|----------------------|----------------------|-----------------------|-------------|
| 95 | W | 0.92 | 4,838.87 | 71.73 | WATER WELLS |

WCR No: WCR2009-003349

Decimal Lat(OSWCR): 37.35315

Decimal Latitude: 37.35315

Decim Long(OSWCR): -121.88667

Decimal Longitude: -121.88667

Location: 395 EAST TAYLOR ST

City: SAN JOSE

County: Santa Clara

Location(OSWCR): 395 EAST TAYLOR ST

City(OSWCR): SAN JOSE

County(OSWCR): Santa Clara

Original Source: California Department of Water Resources - OSWCR(Well Numbers); California Department of Water Resources - Well Completion Reports

| Map Key | Direction | Distance (mi) | Distance (ft) | Elevation (ft) | DB |
|----------------|------------------|----------------------|----------------------|-----------------------|-------------|
| 95 | W | 0.92 | 4,838.87 | 71.73 | WATER WELLS |

WCR No: WCR0075723

Decimal Lat(OSWCR): 37.35315

Decimal Latitude: 37.35315

Decim Long(OSWCR): -121.88667

Decimal Longitude: -121.88667

Location:

City:

County: Santa Clara

Location(OSWCR):

City(OSWCR):

County(OSWCR): Santa Clara

Original Source: California Department of Water Resources - OSWCR(Well Numbers); California Department of Water Resources - Well Completion Reports

| Map Key | Direction | Distance (mi) | Distance (ft) | Elevation (ft) | DB |
|----------------|------------------|----------------------|----------------------|-----------------------|-------------|
| 95 | W | 0.92 | 4,838.87 | 71.73 | WATER WELLS |

WCR No: WCR0241486

Decimal Lat(OSWCR): 37.35315

Decimal Latitude: 37.35315

Decim Long(OSWCR): -121.88667

Decimal Longitude: -121.88667

Location: 881 N 10TH

City: SAN JOSE

County: Santa Clara

Location(OSWCR): 881 N 10TH

City(OSWCR): SAN JOSE

Wells and Additional Sources Detail Report

County(OSWCR): Santa Clara
 Original Source: California Department of Water Resources - OSWCR(Well Numbers); California Department of Water Resources - Well Completion Reports

| Map Key | Direction | Distance (mi) | Distance (ft) | Elevation (ft) | DB |
|----------------|------------------|----------------------|----------------------|-----------------------|-------------|
| 95 | W | 0.92 | 4,838.87 | 71.73 | WATER WELLS |

WCR No: WCR2002-002494 Decimal Lat(OSWCR): 37.35315
 Decimal Latitude: 37.35315 Decim Long(OSWCR): -121.88667
 Decimal Longitude: -121.88667
 Location:
 City: SAN JOSE
 County: Santa Clara
 Location(OSWCR):
 City(OSWCR): SAN JOSE
 County(OSWCR): Santa Clara
 Original Source: California Department of Water Resources - OSWCR(Well Numbers); California Department of Water Resources - Well Completion Reports

| Map Key | Direction | Distance (mi) | Distance (ft) | Elevation (ft) | DB |
|----------------|------------------|----------------------|----------------------|-----------------------|-------------|
| 95 | W | 0.92 | 4,838.87 | 71.73 | WATER WELLS |

WCR No: WCR1999-007351 Decimal Lat(OSWCR): 37.35315
 Decimal Latitude: 37.35315 Decim Long(OSWCR): -121.88667
 Decimal Longitude: -121.88667
 Location:
 City: SAN JOSE
 County: Santa Clara
 Location(OSWCR):
 City(OSWCR): SAN JOSE
 County(OSWCR): Santa Clara
 Original Source: California Department of Water Resources - OSWCR(Well Numbers); California Department of Water Resources - Well Completion Reports

| Map Key | Direction | Distance (mi) | Distance (ft) | Elevation (ft) | DB |
|----------------|------------------|----------------------|----------------------|-----------------------|-------------|
| 95 | W | 0.92 | 4,838.87 | 71.73 | WATER WELLS |

WCR No: WCR1988-006497 Decimal Lat(OSWCR): 37.35315
 Decimal Latitude: 37.35315 Decim Long(OSWCR): -121.88667
 Decimal Longitude: -121.88667
 Location:
 City: SAN JOSE
 County: Santa Clara
 Location(OSWCR):
 City(OSWCR): SAN JOSE
 County(OSWCR): Santa Clara
 Original Source: California Department of Water Resources - OSWCR(Well Numbers); California Department of Water Resources - Well Completion Reports

Wells and Additional Sources Detail Report

Resources - Well Completion Reports

| Map Key | Direction | Distance (mi) | Distance (ft) | Elevation (ft) | DB |
|---------|-----------|---------------|---------------|----------------|-------------|
| 95 | W | 0.92 | 4,838.87 | 71.73 | WATER WELLS |

WCR No: WCR0295048 Decimal Lat(OSWCR): 37.35315
 Decimal Latitude: 37.35315 Decim Long(OSWCR): -121.88667
 Decimal Longitude: -121.88667
 Location:
 City:
 County: Santa Clara
 Location(OSWCR):
 City(OSWCR):
 County(OSWCR): Santa Clara
 Original Source: California Department of Water Resources - OSWCR(Well Numbers); California Department of Water Resources - Well Completion Reports

| Map Key | Direction | Distance (mi) | Distance (ft) | Elevation (ft) | DB |
|---------|-----------|---------------|---------------|----------------|-------------|
| 95 | W | 0.92 | 4,838.87 | 71.73 | WATER WELLS |

WCR No: WCR2011-001994 Decimal Lat(OSWCR): 37.35315
 Decimal Latitude: 37.35315 Decim Long(OSWCR): -121.88667
 Decimal Longitude: -121.88667
 Location: 696 N 6TH ST
 City: SAN JOSE
 County: Santa Clara
 Location(OSWCR): 696 N 6TH ST
 City(OSWCR): SAN JOSE
 County(OSWCR): Santa Clara
 Original Source: California Department of Water Resources - OSWCR(Well Numbers); California Department of Water Resources - Well Completion Reports

| Map Key | Direction | Distance (mi) | Distance (ft) | Elevation (ft) | DB |
|---------|-----------|---------------|---------------|----------------|-------------|
| 95 | W | 0.92 | 4,838.87 | 71.73 | WATER WELLS |

WCR No: WCR1991-004516 Decimal Lat(OSWCR): 37.35315
 Decimal Latitude: 37.35315 Decim Long(OSWCR): -121.88667
 Decimal Longitude: -121.88667
 Location:
 City: SAN JOSE
 County: Santa Clara
 Location(OSWCR):
 City(OSWCR): SAN JOSE
 County(OSWCR): Santa Clara
 Original Source: California Department of Water Resources - OSWCR(Well Numbers); California Department of Water Resources - Well Completion Reports

Wells and Additional Sources Detail Report

| Map Key | Direction | Distance (mi) | Distance (ft) | Elevation (ft) | DB |
|---------|-----------|---------------|---------------|----------------|-------------|
| 95 | W | 0.92 | 4,838.87 | 71.73 | WATER WELLS |

WCR No: WCR0061598 Decimal Lat(OSWCR): 37.35315
 Decimal Latitude: 37.35315 Decim Long(OSWCR): -121.88667
 Decimal Longitude: -121.88667
 Location:
 City:
 County: Santa Clara
 Location(OSWCR):
 City(OSWCR):
 County(OSWCR): Santa Clara
 Original Source: California Department of Water Resources - OSWCR(Well Numbers); California Department of Water Resources - Well Completion Reports

| Map Key | Direction | Distance (mi) | Distance (ft) | Elevation (ft) | DB |
|---------|-----------|---------------|---------------|----------------|-------------|
| 95 | W | 0.92 | 4,838.87 | 71.73 | WATER WELLS |

WCR No: WCR0203873 Decimal Lat(OSWCR): 37.35315
 Decimal Latitude: 37.35315 Decim Long(OSWCR): -121.88667
 Decimal Longitude: -121.88667
 Location: 680 N 9TH ST
 City: SAN JOSE
 County: Santa Clara
 Location(OSWCR): 680 N 9TH ST
 City(OSWCR): SAN JOSE
 County(OSWCR): Santa Clara
 Original Source: California Department of Water Resources - OSWCR(Well Numbers); California Department of Water Resources - Well Completion Reports

| Map Key | Direction | Distance (mi) | Distance (ft) | Elevation (ft) | DB |
|---------|-----------|---------------|---------------|----------------|-------------|
| 95 | W | 0.92 | 4,838.87 | 71.73 | WATER WELLS |

WCR No: WCR1990-002633 Decimal Lat(OSWCR): 37.35315
 Decimal Latitude: 37.35315 Decim Long(OSWCR): -121.88667
 Decimal Longitude: -121.88667
 Location:
 City: SAN JOSE
 County: Santa Clara
 Location(OSWCR):
 City(OSWCR): SAN JOSE
 County(OSWCR): Santa Clara
 Original Source: California Department of Water Resources - OSWCR(Well Numbers); California Department of Water Resources - Well Completion Reports

| Map Key | Direction | Distance (mi) | Distance (ft) | Elevation (ft) | DB |
|---------|-----------|---------------|---------------|----------------|----|
|---------|-----------|---------------|---------------|----------------|----|

Wells and Additional Sources Detail Report

95 W 0.92 4,838.87 71.73 WATER WELLS

WCR No: WCR2004-007235 Decimal Lat(OSWCR): 37.35315
 Decimal Latitude: 37.35315 Decim Long(OSWCR): -121.88667
 Decimal Longitude: -121.88667
 Location: 633 N 13TH ST
 City: SAN JOSE
 County: Santa Clara
 Location(OSWCR): 633 N 13TH ST
 City(OSWCR): SAN JOSE
 County(OSWCR): Santa Clara
 Original Source: California Department of Water Resources - OSWCR(Well Numbers); California Department of Water Resources - Well Completion Reports

| Map Key | Direction | Distance (mi) | Distance (ft) | Elevation (ft) | DB |
|----------------|------------------|----------------------|----------------------|-----------------------|-------------|
| 95 | W | 0.92 | 4,838.87 | 71.73 | WATER WELLS |

WCR No: WCR1999-003292 Decimal Lat(OSWCR): 37.35315
 Decimal Latitude: 37.35315 Decim Long(OSWCR): -121.88667
 Decimal Longitude: -121.88667
 Location:
 City: SAN JOSE
 County: Santa Clara
 Location(OSWCR):
 City(OSWCR): SAN JOSE
 County(OSWCR): Santa Clara
 Original Source: California Department of Water Resources - OSWCR(Well Numbers); California Department of Water Resources - Well Completion Reports

| Map Key | Direction | Distance (mi) | Distance (ft) | Elevation (ft) | DB |
|----------------|------------------|----------------------|----------------------|-----------------------|-------------|
| 95 | W | 0.92 | 4,838.87 | 71.73 | WATER WELLS |

WCR No: WCR0120734 Decimal Lat(OSWCR): 37.35315
 Decimal Latitude: 37.35315 Decim Long(OSWCR): -121.88667
 Decimal Longitude: -121.88667
 Location:
 City:
 County: Santa Clara
 Location(OSWCR):
 City(OSWCR):
 County(OSWCR): Santa Clara
 Original Source: California Department of Water Resources - OSWCR(Well Numbers); California Department of Water Resources - Well Completion Reports

| Map Key | Direction | Distance (mi) | Distance (ft) | Elevation (ft) | DB |
|----------------|------------------|----------------------|----------------------|-----------------------|-------------|
| 95 | W | 0.92 | 4,838.87 | 71.73 | WATER WELLS |

Wells and Additional Sources Detail Report

WCR No: WCR1997-003014 Decimal Lat(OSWCR): 37.35315
 Decimal Latitude: 37.35315 Decim Long(OSWCR): -121.88667
 Decimal Longitude: -121.88667
 Location:
 City: SAN JOSE
 County: Santa Clara
 Location(OSWCR):
 City(OSWCR): SAN JOSE
 County(OSWCR): Santa Clara
 Original Source: California Department of Water Resources - OSWCR(Well Numbers); California Department of Water Resources - Well Completion Reports

| Map Key | Direction | Distance (mi) | Distance (ft) | Elevation (ft) | DB |
|----------------|------------------|----------------------|----------------------|-----------------------|-------------|
| 95 | W | 0.92 | 4,838.87 | 71.73 | WATER WELLS |

WCR No: WCR0011591 Decimal Lat(OSWCR): 37.35315
 Decimal Latitude: 37.35315 Decim Long(OSWCR): -121.88667
 Decimal Longitude: -121.88667
 Location:
 City:
 County: Santa Clara
 Location(OSWCR):
 City(OSWCR):
 County(OSWCR): Santa Clara
 Original Source: California Department of Water Resources - OSWCR(Well Numbers); California Department of Water Resources - Well Completion Reports

| Map Key | Direction | Distance (mi) | Distance (ft) | Elevation (ft) | DB |
|----------------|------------------|----------------------|----------------------|-----------------------|-------------|
| 95 | W | 0.92 | 4,838.87 | 71.73 | WATER WELLS |

WCR No: WCR1999-007127 Decimal Lat(OSWCR): 37.35315
 Decimal Latitude: 37.35315 Decim Long(OSWCR): -121.88667
 Decimal Longitude: -121.88667
 Location:
 City: SAN JOSE
 County: Santa Clara
 Location(OSWCR):
 City(OSWCR): SAN JOSE
 County(OSWCR): Santa Clara
 Original Source: California Department of Water Resources - OSWCR(Well Numbers); California Department of Water Resources - Well Completion Reports

| Map Key | Direction | Distance (mi) | Distance (ft) | Elevation (ft) | DB |
|----------------|------------------|----------------------|----------------------|-----------------------|-------------|
| 95 | W | 0.92 | 4,838.87 | 71.73 | WATER WELLS |

WCR No: WCR1991-008700 Decimal Lat(OSWCR): 37.35315

Wells and Additional Sources Detail Report

Location: 600 E JULIAN ST
 City: SAN JOSE
 County: Santa Clara
 Location(OSWCR): 600 E JULIAN ST
 City(OSWCR): SAN JOSE
 County(OSWCR): Santa Clara
 Original Source: California Department of Water Resources - OSWCR(Well Numbers); California Department of Water Resources - Well Completion Reports

| Map Key | Direction | Distance (mi) | Distance (ft) | Elevation (ft) | DB |
|----------------|------------------|----------------------|----------------------|-----------------------|-------------|
| 95 | W | 0.92 | 4,838.87 | 71.73 | WATER WELLS |

WCR No: WCR1988-003696 Decimal Lat(OSWCR): 37.35315
 Decimal Latitude: 37.35315 Decim Long(OSWCR): -121.88667
 Decimal Longitude: -121.88667
 Location:
 City: SAN JOSE
 County: Santa Clara
 Location(OSWCR):
 City(OSWCR): SAN JOSE
 County(OSWCR): Santa Clara
 Original Source: California Department of Water Resources - OSWCR(Well Numbers); California Department of Water Resources - Well Completion Reports

| Map Key | Direction | Distance (mi) | Distance (ft) | Elevation (ft) | DB |
|----------------|------------------|----------------------|----------------------|-----------------------|-------------|
| 95 | W | 0.92 | 4,838.87 | 71.73 | WATER WELLS |

WCR No: WCR0215899 Decimal Lat(OSWCR): 37.35315
 Decimal Latitude: 37.35315 Decim Long(OSWCR): -121.88667
 Decimal Longitude: -121.88667
 Location:
 City:
 County: Santa Clara
 Location(OSWCR):
 City(OSWCR):
 County(OSWCR): Santa Clara
 Original Source: California Department of Water Resources - OSWCR(Well Numbers); California Department of Water Resources - Well Completion Reports

| Map Key | Direction | Distance (mi) | Distance (ft) | Elevation (ft) | DB |
|----------------|------------------|----------------------|----------------------|-----------------------|-------------|
| 95 | W | 0.92 | 4,838.87 | 71.73 | WATER WELLS |

WCR No: WCR1998-001368 Decimal Lat(OSWCR): 37.35315
 Decimal Latitude: 37.35315 Decim Long(OSWCR): -121.88667
 Decimal Longitude: -121.88667
 Location:
 City: SAN JOSE

Wells and Additional Sources Detail Report

County: Santa Clara
 Location(OSWCR):
 City(OSWCR): SAN JOSE
 County(OSWCR): Santa Clara
 Original Source: California Department of Water Resources - OSWCR(Well Numbers); California Department of Water Resources - Well Completion Reports

| Map Key | Direction | Distance (mi) | Distance (ft) | Elevation (ft) | DB |
|----------------|------------------|----------------------|----------------------|-----------------------|-------------|
| 95 | W | 0.92 | 4,838.87 | 71.73 | WATER WELLS |

WCR No: WCR1989-006148 Decimal Lat(OSWCR): 37.35315
 Decimal Latitude: 37.35315 Decim Long(OSWCR): -121.88667
 Decimal Longitude: -121.88667
 Location:
 City: SAN JOSE
 County: Santa Clara
 Location(OSWCR):
 City(OSWCR): SAN JOSE
 County(OSWCR): Santa Clara
 Original Source: California Department of Water Resources - OSWCR(Well Numbers); California Department of Water Resources - Well Completion Reports

| Map Key | Direction | Distance (mi) | Distance (ft) | Elevation (ft) | DB |
|----------------|------------------|----------------------|----------------------|-----------------------|-------------|
| 95 | W | 0.92 | 4,838.87 | 71.73 | WATER WELLS |

WCR No: WCR1989-006143 Decimal Lat(OSWCR): 37.35315
 Decimal Latitude: 37.35315 Decim Long(OSWCR): -121.88667
 Decimal Longitude: -121.88667
 Location:
 City: SAN JOSE
 County: Santa Clara
 Location(OSWCR):
 City(OSWCR): SAN JOSE
 County(OSWCR): Santa Clara
 Original Source: California Department of Water Resources - OSWCR(Well Numbers); California Department of Water Resources - Well Completion Reports

| Map Key | Direction | Distance (mi) | Distance (ft) | Elevation (ft) | DB |
|----------------|------------------|----------------------|----------------------|-----------------------|-------------|
| 95 | W | 0.92 | 4,838.87 | 71.73 | WATER WELLS |

WCR No: WCR2011-001655 Decimal Lat(OSWCR): 37.35315
 Decimal Latitude: 37.35315 Decim Long(OSWCR): -121.88667
 Decimal Longitude: -121.88667
 Location: 696 N 6TH ST
 City: SAN JOSE
 County: Santa Clara
 Location(OSWCR): 696 N 6TH ST

Wells and Additional Sources Detail Report

City(OSWCR): SAN JOSE
 County(OSWCR): Santa Clara
 Original Source: California Department of Water Resources - OSWCR(Well Numbers); California Department of Water Resources - Well Completion Reports

| Map Key | Direction | Distance (mi) | Distance (ft) | Elevation (ft) | DB |
|----------------|------------------|----------------------|----------------------|-----------------------|-------------|
| 95 | W | 0.92 | 4,838.87 | 71.73 | WATER WELLS |

WCR No: WCR0212208 Decimal Lat(OSWCR): 37.35315
 Decimal Latitude: 37.35315 Decim Long(OSWCR): -121.88667
 Decimal Longitude: -121.88667
 Location:
 City:
 County: Santa Clara
 Location(OSWCR):
 City(OSWCR):
 County(OSWCR): Santa Clara
 Original Source: California Department of Water Resources - OSWCR(Well Numbers); California Department of Water Resources - Well Completion Reports

| Map Key | Direction | Distance (mi) | Distance (ft) | Elevation (ft) | DB |
|----------------|------------------|----------------------|----------------------|-----------------------|-------------|
| 95 | W | 0.92 | 4,838.87 | 71.73 | WATER WELLS |

WCR No: WCR1995-004218 Decimal Lat(OSWCR): 37.35315
 Decimal Latitude: 37.35315 Decim Long(OSWCR): -121.88667
 Decimal Longitude: -121.88667
 Location:
 City: SAN JOSE
 County: Santa Clara
 Location(OSWCR):
 City(OSWCR): SAN JOSE
 County(OSWCR): Santa Clara
 Original Source: California Department of Water Resources - OSWCR(Well Numbers); California Department of Water Resources - Well Completion Reports

| Map Key | Direction | Distance (mi) | Distance (ft) | Elevation (ft) | DB |
|----------------|------------------|----------------------|----------------------|-----------------------|-------------|
| 95 | W | 0.92 | 4,838.87 | 71.73 | WATER WELLS |

WCR No: WCR1991-007313 Decimal Lat(OSWCR): 37.35315
 Decimal Latitude: 37.35315 Decim Long(OSWCR): -121.88667
 Decimal Longitude: -121.88667
 Location:
 City: SAN JOSE
 County: Santa Clara
 Location(OSWCR):
 City(OSWCR): SAN JOSE
 County(OSWCR): Santa Clara

Wells and Additional Sources Detail Report

Original Source: California Department of Water Resources - OSWCR(Well Numbers); California Department of Water Resources - Well Completion Reports

| Map Key | Direction | Distance (mi) | Distance (ft) | Elevation (ft) | DB |
|----------------|------------------|----------------------|----------------------|-----------------------|-------------|
| 95 | W | 0.92 | 4,838.87 | 71.73 | WATER WELLS |

| | | | |
|--------------------|--|---------------------|------------|
| WCR No: | WCR1994-006924 | Decimal Lat(OSWCR): | 37.35315 |
| Decimal Latitude: | 37.35315 | Decim Long(OSWCR): | -121.88667 |
| Decimal Longitude: | -121.88667 | | |
| Location: | | | |
| City: | SAN JOSE | | |
| County: | Santa Clara | | |
| Location(OSWCR): | | | |
| City(OSWCR): | SAN JOSE | | |
| County(OSWCR): | Santa Clara | | |
| Original Source: | California Department of Water Resources - OSWCR(Well Numbers); California Department of Water Resources - Well Completion Reports | | |

| Map Key | Direction | Distance (mi) | Distance (ft) | Elevation (ft) | DB |
|----------------|------------------|----------------------|----------------------|-----------------------|-------------|
| 95 | W | 0.92 | 4,838.87 | 71.73 | WATER WELLS |

| | | | |
|--------------------|--|---------------------|------------|
| WCR No: | WCR1990-008304 | Decimal Lat(OSWCR): | 37.35315 |
| Decimal Latitude: | 37.35315 | Decim Long(OSWCR): | -121.88667 |
| Decimal Longitude: | -121.88667 | | |
| Location: | | | |
| City: | SAN JOSE | | |
| County: | Santa Clara | | |
| Location(OSWCR): | | | |
| City(OSWCR): | SAN JOSE | | |
| County(OSWCR): | Santa Clara | | |
| Original Source: | California Department of Water Resources - OSWCR(Well Numbers); California Department of Water Resources - Well Completion Reports | | |

| Map Key | Direction | Distance (mi) | Distance (ft) | Elevation (ft) | DB |
|----------------|------------------|----------------------|----------------------|-----------------------|-------------|
| 95 | W | 0.92 | 4,838.87 | 71.73 | WATER WELLS |

| | | | |
|--------------------|--|---------------------|------------|
| WCR No: | WCR2013-006553 | Decimal Lat(OSWCR): | 37.35315 |
| Decimal Latitude: | 37.35315 | Decim Long(OSWCR): | -121.88667 |
| Decimal Longitude: | -121.88667 | | |
| Location: | 330 EAST TAYLOR | | |
| City: | SAN JOSE | | |
| County: | Santa Clara | | |
| Location(OSWCR): | 330 EAST TAYLOR | | |
| City(OSWCR): | SAN JOSE | | |
| County(OSWCR): | Santa Clara | | |
| Original Source: | California Department of Water Resources - OSWCR(Well Numbers); California Department of Water Resources - Well Completion Reports | | |

Wells and Additional Sources Detail Report

| Map Key | Direction | Distance (mi) | Distance (ft) | Elevation (ft) | DB |
|----------------|------------------|----------------------|----------------------|-----------------------|-------------|
| 95 | W | 0.92 | 4,838.87 | 71.73 | WATER WELLS |

| | | | |
|--------------------|--|---------------------|------------|
| WCR No: | WCR2011-001665 | Decimal Lat(OSWCR): | 37.35315 |
| Decimal Latitude: | 37.35315 | Decim Long(OSWCR): | -121.88667 |
| Decimal Longitude: | -121.88667 | | |
| Location: | 696 N 6TH ST | | |
| City: | SAN JOSE | | |
| County: | Santa Clara | | |
| Location(OSWCR): | 696 N 6TH ST | | |
| City(OSWCR): | SAN JOSE | | |
| County(OSWCR): | Santa Clara | | |
| Original Source: | California Department of Water Resources - OSWCR(Well Numbers); California Department of Water Resources - Well Completion Reports | | |

| Map Key | Direction | Distance (mi) | Distance (ft) | Elevation (ft) | DB |
|----------------|------------------|----------------------|----------------------|-----------------------|-------------|
| 95 | W | 0.92 | 4,838.87 | 71.73 | WATER WELLS |

| | | | |
|--------------------|--|---------------------|------------|
| WCR No: | WCR1990-008058 | Decimal Lat(OSWCR): | 37.35315 |
| Decimal Latitude: | 37.35315 | Decim Long(OSWCR): | -121.88667 |
| Decimal Longitude: | -121.88667 | | |
| Location: | | | |
| City: | SAN JOSE | | |
| County: | Santa Clara | | |
| Location(OSWCR): | | | |
| City(OSWCR): | SAN JOSE | | |
| County(OSWCR): | Santa Clara | | |
| Original Source: | California Department of Water Resources - OSWCR(Well Numbers); California Department of Water Resources - Well Completion Reports | | |

| Map Key | Direction | Distance (mi) | Distance (ft) | Elevation (ft) | DB |
|----------------|------------------|----------------------|----------------------|-----------------------|-------------|
| 95 | W | 0.92 | 4,838.87 | 71.73 | WATER WELLS |

| | | | |
|--------------------|--|---------------------|------------|
| WCR No: | WCR0159547 | Decimal Lat(OSWCR): | 37.35315 |
| Decimal Latitude: | 37.35315 | Decim Long(OSWCR): | -121.88667 |
| Decimal Longitude: | -121.88667 | | |
| Location: | | | |
| City: | | | |
| County: | Santa Clara | | |
| Location(OSWCR): | | | |
| City(OSWCR): | | | |
| County(OSWCR): | Santa Clara | | |
| Original Source: | California Department of Water Resources - OSWCR(Well Numbers); California Department of Water Resources - Well Completion Reports | | |

| Map Key | Direction | Distance (mi) | Distance (ft) | Elevation (ft) | DB |
|----------------|------------------|----------------------|----------------------|-----------------------|-----------|
|----------------|------------------|----------------------|----------------------|-----------------------|-----------|

Wells and Additional Sources Detail Report

95 W 0.92 4,838.87 71.73 WATER WELLS

WCR No: WCR2012-001270 Decimal Lat(OSWCR): 37.35315
 Decimal Latitude: 37.35315 Decim Long(OSWCR): -121.88667
 Decimal Longitude: -121.88667
 Location: 520-560 N. 6TH ST.
 City: SAN JOSE
 County: Santa Clara
 Location(OSWCR): 520-560 N. 6TH ST.
 City(OSWCR): SAN JOSE
 County(OSWCR): Santa Clara
 Original Source: California Department of Water Resources - OSWCR(Well Numbers); California Department of Water Resources - Well Completion Reports

Map Key Direction Distance (mi) Distance (ft) Elevation (ft) DB

95 W 0.92 4,838.87 71.73 WATER WELLS

WCR No: WCR2005-008208 Decimal Lat(OSWCR): 37.35315
 Decimal Latitude: 37.35315 Decim Long(OSWCR): -121.88667
 Decimal Longitude: -121.88667
 Location: 317 N 10TH ST
 City: SAN JOSE
 County: Santa Clara
 Location(OSWCR): 317 N 10TH ST
 City(OSWCR): SAN JOSE
 County(OSWCR): Santa Clara
 Original Source: California Department of Water Resources - OSWCR(Well Numbers); California Department of Water Resources - Well Completion Reports

Map Key Direction Distance (mi) Distance (ft) Elevation (ft) DB

95 W 0.92 4,838.87 71.73 WATER WELLS

WCR No: WCR2007-005244 Decimal Lat(OSWCR): 37.35315
 Decimal Latitude: 37.35315 Decim Long(OSWCR): -121.88667
 Decimal Longitude: -121.88667
 Location: 795 N 13TH ST
 City: SAN JOSE
 County: Santa Clara
 Location(OSWCR): 795 N 13TH ST
 City(OSWCR): SAN JOSE
 County(OSWCR): Santa Clara
 Original Source: California Department of Water Resources - OSWCR(Well Numbers); California Department of Water Resources - Well Completion Reports

Map Key Direction Distance (mi) Distance (ft) Elevation (ft) DB

95 W 0.92 4,838.87 71.73 WATER WELLS

Wells and Additional Sources Detail Report

WCR No: WCR1985-002592 Decimal Lat(OSWCR): 37.35315
 Decimal Latitude: 37.35315 Decim Long(OSWCR): -121.88667
 Decimal Longitude: -121.88667
 Location:
 City: SAN JOSE
 County: Santa Clara
 Location(OSWCR):
 City(OSWCR): SAN JOSE
 County(OSWCR): Santa Clara
 Original Source: California Department of Water Resources - OSWCR(Well Numbers); California Department of Water Resources - Well Completion Reports

| Map Key | Direction | Distance (mi) | Distance (ft) | Elevation (ft) | DB |
|----------------|------------------|----------------------|----------------------|-----------------------|-------------|
| 95 | W | 0.92 | 4,838.87 | 71.73 | WATER WELLS |

WCR No: WCR1989-010292 Decimal Lat(OSWCR): 37.35315
 Decimal Latitude: 37.35315 Decim Long(OSWCR): -121.88667
 Decimal Longitude: -121.88667
 Location:
 City: SAN JOSE
 County: Santa Clara
 Location(OSWCR):
 City(OSWCR): SAN JOSE
 County(OSWCR): Santa Clara
 Original Source: California Department of Water Resources - OSWCR(Well Numbers); California Department of Water Resources - Well Completion Reports

| Map Key | Direction | Distance (mi) | Distance (ft) | Elevation (ft) | DB |
|----------------|------------------|----------------------|----------------------|-----------------------|-------------|
| 95 | W | 0.92 | 4,838.87 | 71.73 | WATER WELLS |

WCR No: WCR1989-011143 Decimal Lat(OSWCR): 37.35315
 Decimal Latitude: 37.35315 Decim Long(OSWCR): -121.88667
 Decimal Longitude: -121.88667
 Location:
 City: SAN JOSE
 County: Santa Clara
 Location(OSWCR):
 City(OSWCR): SAN JOSE
 County(OSWCR): Santa Clara
 Original Source: California Department of Water Resources - OSWCR(Well Numbers); California Department of Water Resources - Well Completion Reports

| Map Key | Direction | Distance (mi) | Distance (ft) | Elevation (ft) | DB |
|----------------|------------------|----------------------|----------------------|-----------------------|-------------|
| 95 | W | 0.92 | 4,838.87 | 71.73 | WATER WELLS |

WCR No: WCR0174728 Decimal Lat(OSWCR): 37.35315
 Decimal Latitude: 37.35315 Decim Long(OSWCR): -121.88667

Wells and Additional Sources Detail Report

Decimal Longitude: -121.88667
 Location:
 City:
 County: Santa Clara
 Location(OSWCR):
 City(OSWCR):
 County(OSWCR): Santa Clara
 Original Source: California Department of Water Resources - OSWCR(Well Numbers); California Department of Water Resources - Well Completion Reports

| Map Key | Direction | Distance (mi) | Distance (ft) | Elevation (ft) | DB |
|----------------|------------------|----------------------|----------------------|-----------------------|-------------|
| 95 | W | 0.92 | 4,838.87 | 71.73 | WATER WELLS |

WCR No: WCR2003-006803 Decimal Lat(OSWCR): 37.35315
 Decimal Latitude: 37.35315 Decim Long(OSWCR): -121.88667
 Decimal Longitude: -121.88667
 Location:
 City: SAN JOSE
 County: Santa Clara
 Location(OSWCR):
 City(OSWCR): SAN JOSE
 County(OSWCR): Santa Clara
 Original Source: California Department of Water Resources - OSWCR(Well Numbers); California Department of Water Resources - Well Completion Reports

| Map Key | Direction | Distance (mi) | Distance (ft) | Elevation (ft) | DB |
|----------------|------------------|----------------------|----------------------|-----------------------|-------------|
| 95 | W | 0.92 | 4,838.87 | 71.73 | WATER WELLS |

WCR No: WCR1988-011404 Decimal Lat(OSWCR): 37.35315
 Decimal Latitude: 37.35315 Decim Long(OSWCR): -121.88667
 Decimal Longitude: -121.88667
 Location:
 City: SAN JOSE
 County: Santa Clara
 Location(OSWCR):
 City(OSWCR): SAN JOSE
 County(OSWCR): Santa Clara
 Original Source: California Department of Water Resources - OSWCR(Well Numbers); California Department of Water Resources - Well Completion Reports

| Map Key | Direction | Distance (mi) | Distance (ft) | Elevation (ft) | DB |
|----------------|------------------|----------------------|----------------------|-----------------------|-------------|
| 95 | W | 0.92 | 4,838.87 | 71.73 | WATER WELLS |

WCR No: WCR2002-002497 Decimal Lat(OSWCR): 37.35315
 Decimal Latitude: 37.35315 Decim Long(OSWCR): -121.88667
 Decimal Longitude: -121.88667
 Location:

Wells and Additional Sources Detail Report

City: SAN JOSE
 County: Santa Clara
 Location(OSWCR):
 City(OSWCR): SAN JOSE
 County(OSWCR): Santa Clara
 Original Source: California Department of Water Resources - OSWCR(Well Numbers); California Department of Water Resources - Well Completion Reports

| Map Key | Direction | Distance (mi) | Distance (ft) | Elevation (ft) | DB |
|----------------|------------------|----------------------|----------------------|-----------------------|-------------|
| 95 | W | 0.92 | 4,838.87 | 71.73 | WATER WELLS |

WCR No: WCR2007-005670
 Decimal Latitude: 37.35315
 Decimal Longitude: -121.88667
 Location: 51 N 10TH ST
 City: SAN JOSE
 County: Santa Clara
 Location(OSWCR): 51 N 10TH ST
 City(OSWCR): SAN JOSE
 County(OSWCR): Santa Clara
 Original Source: California Department of Water Resources - OSWCR(Well Numbers); California Department of Water Resources - Well Completion Reports

| Map Key | Direction | Distance (mi) | Distance (ft) | Elevation (ft) | DB |
|----------------|------------------|----------------------|----------------------|-----------------------|-------------|
| 95 | W | 0.92 | 4,838.87 | 71.73 | WATER WELLS |

WCR No: WCR0283781
 Decimal Latitude: 37.35315
 Decimal Longitude: -121.88667
 Location:
 City:
 County: Santa Clara
 Location(OSWCR):
 City(OSWCR):
 County(OSWCR): Santa Clara
 Original Source: California Department of Water Resources - OSWCR(Well Numbers); California Department of Water Resources - Well Completion Reports

| Map Key | Direction | Distance (mi) | Distance (ft) | Elevation (ft) | DB |
|----------------|------------------|----------------------|----------------------|-----------------------|-------------|
| 95 | W | 0.92 | 4,838.87 | 71.73 | WATER WELLS |

WCR No: WCR0300413
 Decimal Latitude: 37.35315
 Decimal Longitude: -121.88667
 Location: 600 E JULIAN ST
 City: SAN JOSE
 County: Santa Clara

Wells and Additional Sources Detail Report

Location(OSWCR): 600 E JULIAN ST
 City(OSWCR): SAN JOSE
 County(OSWCR): Santa Clara
 Original Source: California Department of Water Resources - OSWCR(Well Numbers); California Department of Water Resources - Well Completion Reports

| Map Key | Direction | Distance (mi) | Distance (ft) | Elevation (ft) | DB |
|----------------|------------------|----------------------|----------------------|-----------------------|-------------|
| 95 | W | 0.92 | 4,838.87 | 71.73 | WATER WELLS |

WCR No: WCR2003-005124 Decimal Lat(OSWCR): 37.35315
 Decimal Latitude: 37.35315 Decim Long(OSWCR): -121.88667
 Decimal Longitude: -121.88667
 Location:
 City: SAN JOSE
 County: Santa Clara
 Location(OSWCR):
 City(OSWCR): SAN JOSE
 County(OSWCR): Santa Clara
 Original Source: California Department of Water Resources - OSWCR(Well Numbers); California Department of Water Resources - Well Completion Reports

| Map Key | Direction | Distance (mi) | Distance (ft) | Elevation (ft) | DB |
|----------------|------------------|----------------------|----------------------|-----------------------|-------------|
| 95 | W | 0.92 | 4,838.87 | 71.73 | WATER WELLS |

WCR No: WCR2014-005186 Decimal Lat(OSWCR): 37.35315
 Decimal Latitude: 37.35315 Decim Long(OSWCR): -121.88667
 Decimal Longitude: -121.88667
 Location: 197 JACKSON ST
 City: SAN JOSE
 County: Santa Clara
 Location(OSWCR): 197 JACKSON ST
 City(OSWCR): SAN JOSE
 County(OSWCR): Santa Clara
 Original Source: California Department of Water Resources - OSWCR(Well Numbers); California Department of Water Resources - Well Completion Reports

| Map Key | Direction | Distance (mi) | Distance (ft) | Elevation (ft) | DB |
|----------------|------------------|----------------------|----------------------|-----------------------|-------------|
| 95 | W | 0.92 | 4,838.87 | 71.73 | WATER WELLS |

WCR No: WCR1989-006282 Decimal Lat(OSWCR): 37.35315
 Decimal Latitude: 37.35315 Decim Long(OSWCR): -121.88667
 Decimal Longitude: -121.88667
 Location:
 City: SAN JOSE
 County: Santa Clara
 Location(OSWCR):
 City(OSWCR): SAN JOSE

Wells and Additional Sources Detail Report

County(OSWCR): Santa Clara
 Original Source: California Department of Water Resources - OSWCR(Well Numbers); California Department of Water Resources - Well Completion Reports

| Map Key | Direction | Distance (mi) | Distance (ft) | Elevation (ft) | DB |
|----------------|------------------|----------------------|----------------------|-----------------------|-------------|
| 95 | W | 0.92 | 4,838.87 | 71.73 | WATER WELLS |

WCR No: WCR0132843
 Decimal Latitude: 37.35315
 Decimal Longitude: -121.88667
 Location:
 City:
 County: Santa Clara
 Location(OSWCR):
 City(OSWCR):
 County(OSWCR): Santa Clara
 Original Source: California Department of Water Resources - OSWCR(Well Numbers); California Department of Water Resources - Well Completion Reports

| Map Key | Direction | Distance (mi) | Distance (ft) | Elevation (ft) | DB |
|----------------|------------------|----------------------|----------------------|-----------------------|-------------|
| 95 | W | 0.92 | 4,838.87 | 71.73 | WATER WELLS |

WCR No: WCR2007-005045
 Decimal Latitude: 37.35315
 Decimal Longitude: -121.88667
 Location: 899 NORTH 13TH ST
 City: SAN JOSE
 County: Santa Clara
 Location(OSWCR): 899 NORTH 13TH ST
 City(OSWCR): SAN JOSE
 County(OSWCR): Santa Clara
 Original Source: California Department of Water Resources - OSWCR(Well Numbers); California Department of Water Resources - Well Completion Reports

| Map Key | Direction | Distance (mi) | Distance (ft) | Elevation (ft) | DB |
|----------------|------------------|----------------------|----------------------|-----------------------|-------------|
| 95 | W | 0.92 | 4,838.87 | 71.73 | WATER WELLS |

WCR No: WCR2005-001830
 Decimal Latitude: 37.35315
 Decimal Longitude: -121.88667
 Location: 463 WASHINGTON ST
 City: SAN JOSE
 County: Santa Clara
 Location(OSWCR): 463 WASHINGTON ST
 City(OSWCR): SAN JOSE
 County(OSWCR): Santa Clara
 Original Source: California Department of Water Resources - OSWCR(Well Numbers); California Department of Water Resources - Well Completion Reports

Wells and Additional Sources Detail Report

Resources - Well Completion Reports

| Map Key | Direction | Distance (mi) | Distance (ft) | Elevation (ft) | DB |
|---------|-----------|---------------|---------------|----------------|-------------|
| 95 | W | 0.92 | 4,838.87 | 71.73 | WATER WELLS |

WCR No: WCR1995-006089 Decimal Lat(OSWCR): 37.35315
 Decimal Latitude: 37.35315 Decim Long(OSWCR): -121.88667
 Decimal Longitude: -121.88667
 Location:
 City: SAN JOSE
 County: Santa Clara
 Location(OSWCR):
 City(OSWCR): SAN JOSE
 County(OSWCR): Santa Clara
 Original Source: California Department of Water Resources - OSWCR(Well Numbers); California Department of Water Resources - Well Completion Reports

| Map Key | Direction | Distance (mi) | Distance (ft) | Elevation (ft) | DB |
|---------|-----------|---------------|---------------|----------------|-------------|
| 95 | W | 0.92 | 4,838.87 | 71.73 | WATER WELLS |

WCR No: WCR1997-002947 Decimal Lat(OSWCR): 37.35315
 Decimal Latitude: 37.35315 Decim Long(OSWCR): -121.88667
 Decimal Longitude: -121.88667
 Location:
 City: SAN JOSE
 County: Santa Clara
 Location(OSWCR):
 City(OSWCR): SAN JOSE
 County(OSWCR): Santa Clara
 Original Source: California Department of Water Resources - OSWCR(Well Numbers); California Department of Water Resources - Well Completion Reports

| Map Key | Direction | Distance (mi) | Distance (ft) | Elevation (ft) | DB |
|---------|-----------|---------------|---------------|----------------|-------------|
| 95 | W | 0.92 | 4,838.87 | 71.73 | WATER WELLS |

WCR No: WCR2007-007491 Decimal Lat(OSWCR): 37.35315
 Decimal Latitude: 37.35315 Decim Long(OSWCR): -121.88667
 Decimal Longitude: -121.88667
 Location: 901 OLD OAKLAND RD
 City: SAN JOSE
 County: Santa Clara
 Location(OSWCR): 901 OLD OAKLAND RD
 City(OSWCR): SAN JOSE
 County(OSWCR): Santa Clara
 Original Source: California Department of Water Resources - OSWCR(Well Numbers); California Department of Water Resources - Well Completion Reports

Wells and Additional Sources Detail Report

| Map Key | Direction | Distance (mi) | Distance (ft) | Elevation (ft) | DB |
|---------|-----------|---------------|---------------|----------------|-------------|
| 95 | W | 0.92 | 4,838.87 | 71.73 | WATER WELLS |

WCR No: WCR2011-001656 Decimal Lat(OSWCR): 37.35315
 Decimal Latitude: 37.35315 Decim Long(OSWCR): -121.88667
 Decimal Longitude: -121.88667
 Location: 696 N 6TH ST
 City: SAN JOSE
 County: Santa Clara
 Location(OSWCR): 696 N 6TH ST
 City(OSWCR): SAN JOSE
 County(OSWCR): Santa Clara
 Original Source: California Department of Water Resources - OSWCR(Well Numbers); California Department of Water Resources - Well Completion Reports

| Map Key | Direction | Distance (mi) | Distance (ft) | Elevation (ft) | DB |
|---------|-----------|---------------|---------------|----------------|-------------|
| 95 | W | 0.92 | 4,838.87 | 71.73 | WATER WELLS |

WCR No: WCR2009-002467 Decimal Lat(OSWCR): 37.35315
 Decimal Latitude: 37.35315 Decim Long(OSWCR): -121.88667
 Decimal Longitude: -121.88667
 Location: 605 N FIFTH ST
 City: SAN JOSE
 County: Santa Clara
 Location(OSWCR): 605 N FIFTH ST
 City(OSWCR): SAN JOSE
 County(OSWCR): Santa Clara
 Original Source: California Department of Water Resources - OSWCR(Well Numbers); California Department of Water Resources - Well Completion Reports

| Map Key | Direction | Distance (mi) | Distance (ft) | Elevation (ft) | DB |
|---------|-----------|---------------|---------------|----------------|-------------|
| 95 | W | 0.92 | 4,838.87 | 71.73 | WATER WELLS |

WCR No: WCR1988-005523 Decimal Lat(OSWCR): 37.35315
 Decimal Latitude: 37.35315 Decim Long(OSWCR): -121.88667
 Decimal Longitude: -121.88667
 Location:
 City: SAN JOSE
 County: Santa Clara
 Location(OSWCR):
 City(OSWCR): SAN JOSE
 County(OSWCR): Santa Clara
 Original Source: California Department of Water Resources - OSWCR(Well Numbers); California Department of Water Resources - Well Completion Reports

| Map Key | Direction | Distance (mi) | Distance (ft) | Elevation (ft) | DB |
|---------|-----------|---------------|---------------|----------------|----|
|---------|-----------|---------------|---------------|----------------|----|

Wells and Additional Sources Detail Report

| | | | | | |
|----|---|------|----------|-------|-------------|
| 95 | W | 0.92 | 4,838.87 | 71.73 | WATER WELLS |
|----|---|------|----------|-------|-------------|

| | | | |
|--------------------|--|---------------------|------------|
| WCR No: | WCR2006-003244 | Decimal Lat(OSWCR): | 37.35315 |
| Decimal Latitude: | 37.35315 | Decim Long(OSWCR): | -121.88667 |
| Decimal Longitude: | -121.88667 | | |
| Location: | 425 11TH STREET | | |
| City: | SAN JOSE | | |
| County: | Santa Clara | | |
| Location(OSWCR): | 425 11TH STREET | | |
| City(OSWCR): | SAN JOSE | | |
| County(OSWCR): | Santa Clara | | |
| Original Source: | California Department of Water Resources - OSWCR(Well Numbers); California Department of Water Resources - Well Completion Reports | | |

| Map Key | Direction | Distance (mi) | Distance (ft) | Elevation (ft) | DB |
|---------|-----------|---------------|---------------|----------------|-------------|
| 95 | W | 0.92 | 4,838.87 | 71.73 | WATER WELLS |

| | | | |
|--------------------|--|---------------------|------------|
| WCR No: | WCR2007-005788 | Decimal Lat(OSWCR): | 37.35315 |
| Decimal Latitude: | 37.35315 | Decim Long(OSWCR): | -121.88667 |
| Decimal Longitude: | -121.88667 | | |
| Location: | 899 NORTH 13TH ST | | |
| City: | SAN JOSE | | |
| County: | Santa Clara | | |
| Location(OSWCR): | 899 NORTH 13TH ST | | |
| City(OSWCR): | SAN JOSE | | |
| County(OSWCR): | Santa Clara | | |
| Original Source: | California Department of Water Resources - OSWCR(Well Numbers); California Department of Water Resources - Well Completion Reports | | |

| Map Key | Direction | Distance (mi) | Distance (ft) | Elevation (ft) | DB |
|---------|-----------|---------------|---------------|----------------|-------------|
| 95 | W | 0.92 | 4,838.87 | 71.73 | WATER WELLS |

| | | | |
|--------------------|--|---------------------|------------|
| WCR No: | WCR0049575 | Decimal Lat(OSWCR): | 37.35315 |
| Decimal Latitude: | 37.35315 | Decim Long(OSWCR): | -121.88667 |
| Decimal Longitude: | -121.88667 | | |
| Location: | | | |
| City: | | | |
| County: | Santa Clara | | |
| Location(OSWCR): | | | |
| City(OSWCR): | | | |
| County(OSWCR): | Santa Clara | | |
| Original Source: | California Department of Water Resources - OSWCR(Well Numbers); California Department of Water Resources - Well Completion Reports | | |

| Map Key | Direction | Distance (mi) | Distance (ft) | Elevation (ft) | DB |
|---------|-----------|---------------|---------------|----------------|-------------|
| 95 | W | 0.92 | 4,838.87 | 71.73 | WATER WELLS |

Wells and Additional Sources Detail Report

WCR No: WCR2011-001649 Decimal Lat(OSWCR): 37.35315
 Decimal Latitude: 37.35315 Decim Long(OSWCR): -121.88667
 Decimal Longitude: -121.88667
 Location: 696 N 6TH ST
 City: SAN JOSE
 County: Santa Clara
 Location(OSWCR): 696 N 6TH ST
 City(OSWCR): SAN JOSE
 County(OSWCR): Santa Clara
 Original Source: California Department of Water Resources - OSWCR(Well Numbers); California Department of Water Resources - Well Completion Reports

| Map Key | Direction | Distance (mi) | Distance (ft) | Elevation (ft) | DB |
|----------------|------------------|----------------------|----------------------|-----------------------|-------------|
| 95 | W | 0.92 | 4,838.87 | 71.73 | WATER WELLS |

WCR No: WCR1995-004529 Decimal Lat(OSWCR): 37.35315
 Decimal Latitude: 37.35315 Decim Long(OSWCR): -121.88667
 Decimal Longitude: -121.88667
 Location:
 City: SAN JOSE
 County: Santa Clara
 Location(OSWCR):
 City(OSWCR): SAN JOSE
 County(OSWCR): Santa Clara
 Original Source: California Department of Water Resources - OSWCR(Well Numbers); California Department of Water Resources - Well Completion Reports

| Map Key | Direction | Distance (mi) | Distance (ft) | Elevation (ft) | DB |
|----------------|------------------|----------------------|----------------------|-----------------------|-------------|
| 95 | W | 0.92 | 4,838.87 | 71.73 | WATER WELLS |

WCR No: WCR0222871 Decimal Lat(OSWCR): 37.35315
 Decimal Latitude: 37.35315 Decim Long(OSWCR): -121.88667
 Decimal Longitude: -121.88667
 Location:
 City:
 County: Santa Clara
 Location(OSWCR):
 City(OSWCR):
 County(OSWCR): Santa Clara
 Original Source: California Department of Water Resources - OSWCR(Well Numbers); California Department of Water Resources - Well Completion Reports

| Map Key | Direction | Distance (mi) | Distance (ft) | Elevation (ft) | DB |
|----------------|------------------|----------------------|----------------------|-----------------------|-------------|
| 95 | W | 0.92 | 4,838.87 | 71.73 | WATER WELLS |

WCR No: WCR1992-005139 Decimal Lat(OSWCR): 37.35315

Wells and Additional Sources Detail Report

Location:

City: SAN JOSE

County: Santa Clara

Location(OSWCR):

City(OSWCR): SAN JOSE

County(OSWCR): Santa Clara

Original Source: California Department of Water Resources - OSWCR(Well Numbers); California Department of Water Resources - Well Completion Reports

| Map Key | Direction | Distance (mi) | Distance (ft) | Elevation (ft) | DB |
|----------------|------------------|----------------------|----------------------|-----------------------|-------------|
| 95 | W | 0.92 | 4,838.87 | 71.73 | WATER WELLS |

WCR No: WCR1776-001419

Decimal Lat(OSWCR): 37.35315

Decimal Latitude: 37.35315

Decim Long(OSWCR): -121.88667

Decimal Longitude: -121.88667

Location: 696 N 6TH ST

City: SAN JOSE

County: Santa Clara

Location(OSWCR): 696 N 6TH ST

City(OSWCR): SAN JOSE

County(OSWCR): Santa Clara

Original Source: California Department of Water Resources - OSWCR(Well Numbers); California Department of Water Resources - Well Completion Reports

| Map Key | Direction | Distance (mi) | Distance (ft) | Elevation (ft) | DB |
|----------------|------------------|----------------------|----------------------|-----------------------|-------------|
| 95 | W | 0.92 | 4,838.87 | 71.73 | WATER WELLS |

WCR No: WCR1999-007352

Decimal Lat(OSWCR): 37.35315

Decimal Latitude: 37.35315

Decim Long(OSWCR): -121.88667

Decimal Longitude: -121.88667

Location:

City: SAN JOSE

County: Santa Clara

Location(OSWCR):

City(OSWCR): SAN JOSE

County(OSWCR): Santa Clara

Original Source: California Department of Water Resources - OSWCR(Well Numbers); California Department of Water Resources - Well Completion Reports

| Map Key | Direction | Distance (mi) | Distance (ft) | Elevation (ft) | DB |
|----------------|------------------|----------------------|----------------------|-----------------------|-------------|
| 95 | W | 0.92 | 4,838.87 | 71.73 | WATER WELLS |

WCR No: WCR0157636

Decimal Lat(OSWCR): 37.35315

Decimal Latitude: 37.35315

Decim Long(OSWCR): -121.88667

Decimal Longitude: -121.88667

Location:

City:

Wells and Additional Sources Detail Report

County: Santa Clara
 Location(OSWCR):
 City(OSWCR):
 County(OSWCR): Santa Clara
 Original Source: California Department of Water Resources - OSWCR(Well Numbers); California Department of Water Resources - Well Completion Reports

| Map Key | Direction | Distance (mi) | Distance (ft) | Elevation (ft) | DB |
|----------------|------------------|----------------------|----------------------|-----------------------|-------------|
| 95 | W | 0.92 | 4,838.87 | 71.73 | WATER WELLS |

WCR No: WCR0302043 Decimal Lat(OSWCR): 37.35315
 Decimal Latitude: 37.35315 Decim Long(OSWCR): -121.88667
 Decimal Longitude: -121.88667
 Location:
 City:
 County: Santa Clara
 Location(OSWCR):
 City(OSWCR):
 County(OSWCR): Santa Clara
 Original Source: California Department of Water Resources - OSWCR(Well Numbers); California Department of Water Resources - Well Completion Reports

| Map Key | Direction | Distance (mi) | Distance (ft) | Elevation (ft) | DB |
|----------------|------------------|----------------------|----------------------|-----------------------|-------------|
| 95 | W | 0.92 | 4,838.87 | 71.73 | WATER WELLS |

WCR No: WCR2011-001652 Decimal Lat(OSWCR): 37.35315
 Decimal Latitude: 37.35315 Decim Long(OSWCR): -121.88667
 Decimal Longitude: -121.88667
 Location: 696 N 6TH ST
 City: SAN JOSE
 County: Santa Clara
 Location(OSWCR): 696 N 6TH ST
 City(OSWCR): SAN JOSE
 County(OSWCR): Santa Clara
 Original Source: California Department of Water Resources - OSWCR(Well Numbers); California Department of Water Resources - Well Completion Reports

| Map Key | Direction | Distance (mi) | Distance (ft) | Elevation (ft) | DB |
|----------------|------------------|----------------------|----------------------|-----------------------|-------------|
| 95 | W | 0.92 | 4,838.87 | 71.73 | WATER WELLS |

WCR No: WCR1990-008057 Decimal Lat(OSWCR): 37.35315
 Decimal Latitude: 37.35315 Decim Long(OSWCR): -121.88667
 Decimal Longitude: -121.88667
 Location:
 City: SAN JOSE
 County: Santa Clara
 Location(OSWCR):

Wells and Additional Sources Detail Report

City(OSWCR): SAN JOSE
 County(OSWCR): Santa Clara
 Original Source: California Department of Water Resources - OSWCR(Well Numbers); California Department of Water Resources - Well Completion Reports

| Map Key | Direction | Distance (mi) | Distance (ft) | Elevation (ft) | DB |
|----------------|------------------|----------------------|----------------------|-----------------------|-------------|
| 95 | W | 0.92 | 4,838.87 | 71.73 | WATER WELLS |

WCR No: WCR0241487 Decimal Lat(OSWCR): 37.35315
 Decimal Latitude: 37.35315 Decim Long(OSWCR): -121.88667
 Decimal Longitude: -121.88667
 Location:
 City:
 County: Santa Clara
 Location(OSWCR):
 City(OSWCR):
 County(OSWCR): Santa Clara
 Original Source: California Department of Water Resources - OSWCR(Well Numbers); California Department of Water Resources - Well Completion Reports

| Map Key | Direction | Distance (mi) | Distance (ft) | Elevation (ft) | DB |
|----------------|------------------|----------------------|----------------------|-----------------------|-------------|
| 95 | W | 0.92 | 4,838.87 | 71.73 | WATER WELLS |

WCR No: WCR0053680 Decimal Lat(OSWCR): 37.35315
 Decimal Latitude: 37.35315 Decim Long(OSWCR): -121.88667
 Decimal Longitude: -121.88667
 Location:
 City:
 County: Santa Clara
 Location(OSWCR):
 City(OSWCR):
 County(OSWCR): Santa Clara
 Original Source: California Department of Water Resources - OSWCR(Well Numbers); California Department of Water Resources - Well Completion Reports

| Map Key | Direction | Distance (mi) | Distance (ft) | Elevation (ft) | DB |
|----------------|------------------|----------------------|----------------------|-----------------------|-------------|
| 95 | W | 0.92 | 4,838.87 | 71.73 | WATER WELLS |

WCR No: WCR1990-002608 Decimal Lat(OSWCR): 37.35315
 Decimal Latitude: 37.35315 Decim Long(OSWCR): -121.88667
 Decimal Longitude: -121.88667
 Location:
 City: SAN JOSE
 County: Santa Clara
 Location(OSWCR):
 City(OSWCR): SAN JOSE
 County(OSWCR): Santa Clara

Wells and Additional Sources Detail Report

Original Source: California Department of Water Resources - OSWCR(Well Numbers); California Department of Water Resources - Well Completion Reports

| Map Key | Direction | Distance (mi) | Distance (ft) | Elevation (ft) | DB |
|----------------|------------------|----------------------|----------------------|-----------------------|-------------|
| 95 | W | 0.92 | 4,838.87 | 71.73 | WATER WELLS |

| | | | |
|--------------------|--|---------------------|------------|
| WCR No: | WCR1998-005160 | Decimal Lat(OSWCR): | 37.35315 |
| Decimal Latitude: | 37.35315 | Decim Long(OSWCR): | -121.88667 |
| Decimal Longitude: | -121.88667 | | |
| Location: | | | |
| City: | SAN JOSE | | |
| County: | Santa Clara | | |
| Location(OSWCR): | | | |
| City(OSWCR): | SAN JOSE | | |
| County(OSWCR): | Santa Clara | | |
| Original Source: | California Department of Water Resources - OSWCR(Well Numbers); California Department of Water Resources - Well Completion Reports | | |

| Map Key | Direction | Distance (mi) | Distance (ft) | Elevation (ft) | DB |
|----------------|------------------|----------------------|----------------------|-----------------------|-------------|
| 95 | W | 0.92 | 4,838.87 | 71.73 | WATER WELLS |

| | | | |
|--------------------|--|---------------------|------------|
| WCR No: | WCR1989-006330 | Decimal Lat(OSWCR): | 37.35315 |
| Decimal Latitude: | 37.35315 | Decim Long(OSWCR): | -121.88667 |
| Decimal Longitude: | -121.88667 | | |
| Location: | | | |
| City: | SAN JOSE | | |
| County: | Santa Clara | | |
| Location(OSWCR): | | | |
| City(OSWCR): | SAN JOSE | | |
| County(OSWCR): | Santa Clara | | |
| Original Source: | California Department of Water Resources - OSWCR(Well Numbers); California Department of Water Resources - Well Completion Reports | | |

| Map Key | Direction | Distance (mi) | Distance (ft) | Elevation (ft) | DB |
|----------------|------------------|----------------------|----------------------|-----------------------|-------------|
| 95 | W | 0.92 | 4,838.87 | 71.73 | WATER WELLS |

| | | | |
|--------------------|--|---------------------|------------|
| WCR No: | WCR2003-005127 | Decimal Lat(OSWCR): | 37.35315 |
| Decimal Latitude: | 37.35315 | Decim Long(OSWCR): | -121.88667 |
| Decimal Longitude: | -121.88667 | | |
| Location: | | | |
| City: | SAN JOSE | | |
| County: | Santa Clara | | |
| Location(OSWCR): | | | |
| City(OSWCR): | SAN JOSE | | |
| County(OSWCR): | Santa Clara | | |
| Original Source: | California Department of Water Resources - OSWCR(Well Numbers); California Department of Water Resources - Well Completion Reports | | |

Wells and Additional Sources Detail Report

| Map Key | Direction | Distance (mi) | Distance (ft) | Elevation (ft) | DB |
|----------------|------------------|----------------------|----------------------|-----------------------|-------------|
| 95 | W | 0.92 | 4,838.87 | 71.73 | WATER WELLS |

| | | | |
|--------------------|--|---------------------|------------|
| WCR No: | WCR0237231 | Decimal Lat(OSWCR): | 37.35315 |
| Decimal Latitude: | 37.35315 | Decim Long(OSWCR): | -121.88667 |
| Decimal Longitude: | -121.88667 | | |
| Location: | | | |
| City: | | | |
| County: | Santa Clara | | |
| Location(OSWCR): | | | |
| City(OSWCR): | | | |
| County(OSWCR): | Santa Clara | | |
| Original Source: | California Department of Water Resources - OSWCR(Well Numbers); California Department of Water Resources - Well Completion Reports | | |

| Map Key | Direction | Distance (mi) | Distance (ft) | Elevation (ft) | DB |
|----------------|------------------|----------------------|----------------------|-----------------------|-------------|
| 95 | W | 0.92 | 4,838.87 | 71.73 | WATER WELLS |

| | | | |
|--------------------|--|---------------------|------------|
| WCR No: | WCR1984-002594 | Decimal Lat(OSWCR): | 37.35315 |
| Decimal Latitude: | 37.35315 | Decim Long(OSWCR): | -121.88667 |
| Decimal Longitude: | -121.88667 | | |
| Location: | | | |
| City: | SAN JOSE | | |
| County: | Santa Clara | | |
| Location(OSWCR): | | | |
| City(OSWCR): | SAN JOSE | | |
| County(OSWCR): | Santa Clara | | |
| Original Source: | California Department of Water Resources - OSWCR(Well Numbers); California Department of Water Resources - Well Completion Reports | | |

| Map Key | Direction | Distance (mi) | Distance (ft) | Elevation (ft) | DB |
|----------------|------------------|----------------------|----------------------|-----------------------|-------------|
| 95 | W | 0.92 | 4,838.87 | 71.73 | WATER WELLS |

| | | | |
|--------------------|--|---------------------|------------|
| WCR No: | WCR1988-011400 | Decimal Lat(OSWCR): | 37.35315 |
| Decimal Latitude: | 37.35315 | Decim Long(OSWCR): | -121.88667 |
| Decimal Longitude: | -121.88667 | | |
| Location: | | | |
| City: | SAN JOSE | | |
| County: | Santa Clara | | |
| Location(OSWCR): | | | |
| City(OSWCR): | SAN JOSE | | |
| County(OSWCR): | Santa Clara | | |
| Original Source: | California Department of Water Resources - OSWCR(Well Numbers); California Department of Water Resources - Well Completion Reports | | |

| Map Key | Direction | Distance (mi) | Distance (ft) | Elevation (ft) | DB |
|----------------|------------------|----------------------|----------------------|-----------------------|-----------|
|----------------|------------------|----------------------|----------------------|-----------------------|-----------|

Wells and Additional Sources Detail Report

95 W 0.92 4,838.87 71.73 WATER WELLS

WCR No: WCR2014-003853 Decimal Lat(OSWCR): 37.35315
 Decimal Latitude: 37.35315 Decim Long(OSWCR): -121.88667
 Decimal Longitude: -121.88667
 Location: 444 E TAYLOR ST
 City: SAN JOSE
 County: Santa Clara
 Location(OSWCR): 444 E TAYLOR ST
 City(OSWCR): SAN JOSE
 County(OSWCR): Santa Clara
 Original Source: California Department of Water Resources - OSWCR(Well Numbers); California Department of Water Resources - Well Completion Reports

Map Key Direction Distance (mi) Distance (ft) Elevation (ft) DB

95 W 0.92 4,838.87 71.73 WATER WELLS

WCR No: WCR2007-005246 Decimal Lat(OSWCR): 37.35315
 Decimal Latitude: 37.35315 Decim Long(OSWCR): -121.88667
 Decimal Longitude: -121.88667
 Location: 795 N 13TH ST
 City: SAN JOSE
 County: Santa Clara
 Location(OSWCR): 795 N 13TH ST
 City(OSWCR): SAN JOSE
 County(OSWCR): Santa Clara
 Original Source: California Department of Water Resources - OSWCR(Well Numbers); California Department of Water Resources - Well Completion Reports

Map Key Direction Distance (mi) Distance (ft) Elevation (ft) DB

95 W 0.92 4,838.87 71.73 WATER WELLS

WCR No: WCR2011-001997 Decimal Lat(OSWCR): 37.35315
 Decimal Latitude: 37.35315 Decim Long(OSWCR): -121.88667
 Decimal Longitude: -121.88667
 Location: 696 N 6TH ST
 City: SAN JOSE
 County: Santa Clara
 Location(OSWCR): 696 N 6TH ST
 City(OSWCR): SAN JOSE
 County(OSWCR): Santa Clara
 Original Source: California Department of Water Resources - OSWCR(Well Numbers); California Department of Water Resources - Well Completion Reports

Map Key Direction Distance (mi) Distance (ft) Elevation (ft) DB

95 W 0.92 4,838.87 71.73 WATER WELLS

Wells and Additional Sources Detail Report

WCR No: WCR1996-002276 Decimal Lat(OSWCR): 37.35315
 Decimal Latitude: 37.35315 Decim Long(OSWCR): -121.88667
 Decimal Longitude: -121.88667
 Location:
 City: SAN JOSE
 County: Santa Clara
 Location(OSWCR):
 City(OSWCR): SAN JOSE
 County(OSWCR): Santa Clara
 Original Source: California Department of Water Resources - OSWCR(Well Numbers); California Department of Water Resources - Well Completion Reports

| Map Key | Direction | Distance (mi) | Distance (ft) | Elevation (ft) | DB |
|----------------|------------------|----------------------|----------------------|-----------------------|-------------|
| 95 | W | 0.92 | 4,838.87 | 71.73 | WATER WELLS |

WCR No: WCR0268825 Decimal Lat(OSWCR): 37.35315
 Decimal Latitude: 37.35315 Decim Long(OSWCR): -121.88667
 Decimal Longitude: -121.88667
 Location:
 City:
 County: Santa Clara
 Location(OSWCR):
 City(OSWCR):
 County(OSWCR): Santa Clara
 Original Source: California Department of Water Resources - OSWCR(Well Numbers); California Department of Water Resources - Well Completion Reports

| Map Key | Direction | Distance (mi) | Distance (ft) | Elevation (ft) | DB |
|----------------|------------------|----------------------|----------------------|-----------------------|-------------|
| 95 | W | 0.92 | 4,838.87 | 71.73 | WATER WELLS |

WCR No: WCR2007-005671 Decimal Lat(OSWCR): 37.35315
 Decimal Latitude: 37.35315 Decim Long(OSWCR): -121.88667
 Decimal Longitude: -121.88667
 Location: 851 N 10TH ST
 City: SAN JOSE
 County: Santa Clara
 Location(OSWCR): 851 N 10TH ST
 City(OSWCR): SAN JOSE
 County(OSWCR): Santa Clara
 Original Source: California Department of Water Resources - OSWCR(Well Numbers); California Department of Water Resources - Well Completion Reports

| Map Key | Direction | Distance (mi) | Distance (ft) | Elevation (ft) | DB |
|----------------|------------------|----------------------|----------------------|-----------------------|-------------|
| 95 | W | 0.92 | 4,838.87 | 71.73 | WATER WELLS |

Wells and Additional Sources Detail Report

WCR No: WCR1989-011213 Decimal Lat(OSWCR): 37.35315
 Decimal Latitude: 37.35315 Decim Long(OSWCR): -121.88667
 Decimal Longitude: -121.88667
 Location:
 City: SAN JOSE
 County: Santa Clara
 Location(OSWCR):
 City(OSWCR): SAN JOSE
 County(OSWCR): Santa Clara
 Original Source: California Department of Water Resources - OSWCR(Well Numbers); California Department of Water Resources - Well Completion Reports

| Map Key | Direction | Distance (mi) | Distance (ft) | Elevation (ft) | DB |
|----------------|------------------|----------------------|----------------------|-----------------------|-------------|
| 95 | W | 0.92 | 4,838.87 | 71.73 | WATER WELLS |

WCR No: WCR2001-006886 Decimal Lat(OSWCR): 37.35315
 Decimal Latitude: 37.35315 Decim Long(OSWCR): -121.88667
 Decimal Longitude: -121.88667
 Location:
 City: SAN JOSE
 County: Santa Clara
 Location(OSWCR):
 City(OSWCR): SAN JOSE
 County(OSWCR): Santa Clara
 Original Source: California Department of Water Resources - OSWCR(Well Numbers); California Department of Water Resources - Well Completion Reports

| Map Key | Direction | Distance (mi) | Distance (ft) | Elevation (ft) | DB |
|----------------|------------------|----------------------|----------------------|-----------------------|-------------|
| 95 | W | 0.92 | 4,838.87 | 71.73 | WATER WELLS |

WCR No: WCR1989-006146 Decimal Lat(OSWCR): 37.35315
 Decimal Latitude: 37.35315 Decim Long(OSWCR): -121.88667
 Decimal Longitude: -121.88667
 Location:
 City: SAN JOSE
 County: Santa Clara
 Location(OSWCR):
 City(OSWCR): SAN JOSE
 County(OSWCR): Santa Clara
 Original Source: California Department of Water Resources - OSWCR(Well Numbers); California Department of Water Resources - Well Completion Reports

| Map Key | Direction | Distance (mi) | Distance (ft) | Elevation (ft) | DB |
|----------------|------------------|----------------------|----------------------|-----------------------|-------------|
| 95 | W | 0.92 | 4,838.87 | 71.73 | WATER WELLS |

WCR No: WCR1999-007122 Decimal Lat(OSWCR): 37.35315
 Decimal Latitude: 37.35315 Decim Long(OSWCR): -121.88667

Wells and Additional Sources Detail Report

Decimal Longitude: -121.88667
 Location:
 City: SAN JOSE
 County: Santa Clara
 Location(OSWCR):
 City(OSWCR): SAN JOSE
 County(OSWCR): Santa Clara
 Original Source: California Department of Water Resources - OSWCR(Well Numbers); California Department of Water Resources - Well Completion Reports

| Map Key | Direction | Distance (mi) | Distance (ft) | Elevation (ft) | DB |
|----------------|------------------|----------------------|----------------------|-----------------------|-------------|
| 95 | W | 0.92 | 4,838.87 | 71.73 | WATER WELLS |

WCR No: WCR2003-006806 Decimal Lat(OSWCR): 37.35315
 Decimal Latitude: 37.35315 Decim Long(OSWCR): -121.88667
 Decimal Longitude: -121.88667
 Location:
 City: SAN JOSE
 County: Santa Clara
 Location(OSWCR):
 City(OSWCR): SAN JOSE
 County(OSWCR): Santa Clara
 Original Source: California Department of Water Resources - OSWCR(Well Numbers); California Department of Water Resources - Well Completion Reports

| Map Key | Direction | Distance (mi) | Distance (ft) | Elevation (ft) | DB |
|----------------|------------------|----------------------|----------------------|-----------------------|-------------|
| 95 | W | 0.92 | 4,838.87 | 71.73 | WATER WELLS |

WCR No: WCR0019356 Decimal Lat(OSWCR): 37.35315
 Decimal Latitude: 37.35315 Decim Long(OSWCR): -121.88667
 Decimal Longitude: -121.88667
 Location:
 City:
 County: Santa Clara
 Location(OSWCR):
 City(OSWCR):
 County(OSWCR): Santa Clara
 Original Source: California Department of Water Resources - OSWCR(Well Numbers); California Department of Water Resources - Well Completion Reports

| Map Key | Direction | Distance (mi) | Distance (ft) | Elevation (ft) | DB |
|----------------|------------------|----------------------|----------------------|-----------------------|-------------|
| 95 | W | 0.92 | 4,838.87 | 71.73 | WATER WELLS |

WCR No: WCR2000-003691 Decimal Lat(OSWCR): 37.35315
 Decimal Latitude: 37.35315 Decim Long(OSWCR): -121.88667
 Decimal Longitude: -121.88667
 Location:

Wells and Additional Sources Detail Report

City: SAN JOSE
 County: Santa Clara
 Location(OSWCR):
 City(OSWCR): SAN JOSE
 County(OSWCR): Santa Clara
 Original Source: California Department of Water Resources - OSWCR(Well Numbers); California Department of Water Resources - Well Completion Reports

| Map Key | Direction | Distance (mi) | Distance (ft) | Elevation (ft) | DB |
|----------------|------------------|----------------------|----------------------|-----------------------|-------------|
| 95 | W | 0.92 | 4,838.87 | 71.73 | WATER WELLS |

WCR No: WCR0128313
 Decimal Latitude: 37.35315
 Decimal Longitude: -121.88667
 Location:
 City:
 County: Santa Clara
 Location(OSWCR):
 City(OSWCR):
 County(OSWCR): Santa Clara
 Original Source: California Department of Water Resources - OSWCR(Well Numbers); California Department of Water Resources - Well Completion Reports

| Map Key | Direction | Distance (mi) | Distance (ft) | Elevation (ft) | DB |
|----------------|------------------|----------------------|----------------------|-----------------------|-------------|
| 95 | W | 0.92 | 4,838.87 | 71.73 | WATER WELLS |

WCR No: WCR0057367
 Decimal Latitude: 37.35315
 Decimal Longitude: -121.88667
 Location:
 City:
 County: Santa Clara
 Location(OSWCR):
 City(OSWCR):
 County(OSWCR): Santa Clara
 Original Source: California Department of Water Resources - OSWCR(Well Numbers); California Department of Water Resources - Well Completion Reports

| Map Key | Direction | Distance (mi) | Distance (ft) | Elevation (ft) | DB |
|----------------|------------------|----------------------|----------------------|-----------------------|-------------|
| 95 | W | 0.92 | 4,838.87 | 71.73 | WATER WELLS |

WCR No: WCR2005-008172
 Decimal Latitude: 37.35315
 Decimal Longitude: -121.88667
 Location: 680 N. 9TH STREET
 City: SAN JOSE
 County: Santa Clara

Wells and Additional Sources Detail Report

Location(OSWCR): 680 N. 9TH STREET
 City(OSWCR): SAN JOSE
 County(OSWCR): Santa Clara
 Original Source: California Department of Water Resources - OSWCR(Well Numbers); California Department of Water Resources - Well Completion Reports

| Map Key | Direction | Distance (mi) | Distance (ft) | Elevation (ft) | DB |
|----------------|------------------|----------------------|----------------------|-----------------------|-------------|
| 95 | W | 0.92 | 4,838.87 | 71.73 | WATER WELLS |

WCR No: WCR1990-008302 Decimal Lat(OSWCR): 37.35315
 Decimal Latitude: 37.35315 Decim Long(OSWCR): -121.88667
 Decimal Longitude: -121.88667
 Location:
 City: SAN JOSE
 County: Santa Clara
 Location(OSWCR):
 City(OSWCR): SAN JOSE
 County(OSWCR): Santa Clara
 Original Source: California Department of Water Resources - OSWCR(Well Numbers); California Department of Water Resources - Well Completion Reports

| Map Key | Direction | Distance (mi) | Distance (ft) | Elevation (ft) | DB |
|----------------|------------------|----------------------|----------------------|-----------------------|-------------|
| 95 | W | 0.92 | 4,838.87 | 71.73 | WATER WELLS |

WCR No: WCR1993-006975 Decimal Lat(OSWCR): 37.35315
 Decimal Latitude: 37.35315 Decim Long(OSWCR): -121.88667
 Decimal Longitude: -121.88667
 Location:
 City: SAN JOSE
 County: Santa Clara
 Location(OSWCR):
 City(OSWCR): SAN JOSE
 County(OSWCR): Santa Clara
 Original Source: California Department of Water Resources - OSWCR(Well Numbers); California Department of Water Resources - Well Completion Reports

| Map Key | Direction | Distance (mi) | Distance (ft) | Elevation (ft) | DB |
|----------------|------------------|----------------------|----------------------|-----------------------|-------------|
| 95 | W | 0.92 | 4,838.87 | 71.73 | WATER WELLS |

WCR No: WCR2011-001666 Decimal Lat(OSWCR): 37.35315
 Decimal Latitude: 37.35315 Decim Long(OSWCR): -121.88667
 Decimal Longitude: -121.88667
 Location: 696 N 6TH ST
 City: SAN JOSE
 County: Santa Clara
 Location(OSWCR): 696 N 6TH ST
 City(OSWCR): SAN JOSE

Wells and Additional Sources Detail Report

County(OSWCR): Santa Clara
 Original Source: California Department of Water Resources - OSWCR(Well Numbers); California Department of Water Resources - Well Completion Reports

| Map Key | Direction | Distance (mi) | Distance (ft) | Elevation (ft) | DB |
|----------------|------------------|----------------------|----------------------|-----------------------|-------------|
| 95 | W | 0.92 | 4,838.87 | 71.73 | WATER WELLS |

WCR No: WCR1995-001306 Decimal Lat(OSWCR): 37.35315
 Decimal Latitude: 37.35315 Decim Long(OSWCR): -121.88667
 Decimal Longitude: -121.88667
 Location:
 City: SAN JOSE
 County: Santa Clara
 Location(OSWCR):
 City(OSWCR): SAN JOSE
 County(OSWCR): Santa Clara
 Original Source: California Department of Water Resources - OSWCR(Well Numbers); California Department of Water Resources - Well Completion Reports

| Map Key | Direction | Distance (mi) | Distance (ft) | Elevation (ft) | DB |
|----------------|------------------|----------------------|----------------------|-----------------------|-------------|
| 95 | W | 0.92 | 4,838.87 | 71.73 | WATER WELLS |

WCR No: WCR1989-003653 Decimal Lat(OSWCR): 37.35315
 Decimal Latitude: 37.35315 Decim Long(OSWCR): -121.88667
 Decimal Longitude: -121.88667
 Location:
 City: SAN JOSE
 County: Santa Clara
 Location(OSWCR):
 City(OSWCR): SAN JOSE
 County(OSWCR): Santa Clara
 Original Source: California Department of Water Resources - OSWCR(Well Numbers); California Department of Water Resources - Well Completion Reports

| Map Key | Direction | Distance (mi) | Distance (ft) | Elevation (ft) | DB |
|----------------|------------------|----------------------|----------------------|-----------------------|-------------|
| 95 | W | 0.92 | 4,838.87 | 71.73 | WATER WELLS |

WCR No: WCR2012-001269 Decimal Lat(OSWCR): 37.35315
 Decimal Latitude: 37.35315 Decim Long(OSWCR): -121.88667
 Decimal Longitude: -121.88667
 Location: 520-560 N. 6TH ST.
 City: SAN JOSE
 County: Santa Clara
 Location(OSWCR): 520-560 N. 6TH ST.
 City(OSWCR): SAN JOSE
 County(OSWCR): Santa Clara
 Original Source: California Department of Water Resources - OSWCR(Well Numbers); California Department of Water Resources - Well Completion Reports

Wells and Additional Sources Detail Report

Resources - Well Completion Reports

| Map Key | Direction | Distance (mi) | Distance (ft) | Elevation (ft) | DB |
|---------|-----------|---------------|---------------|----------------|-------------|
| 95 | W | 0.92 | 4,838.87 | 71.73 | WATER WELLS |

WCR No: WCR2004-007229 Decimal Lat(OSWCR): 37.35315
 Decimal Latitude: 37.35315 Decim Long(OSWCR): -121.88667
 Decimal Longitude: -121.88667
 Location: 633 NO. 13TH ST
 City: SAN JOSE
 County: Santa Clara
 Location(OSWCR): 633 NO. 13TH ST
 City(OSWCR): SAN JOSE
 County(OSWCR): Santa Clara
 Original Source: California Department of Water Resources - OSWCR(Well Numbers); California Department of Water Resources - Well Completion Reports

| Map Key | Direction | Distance (mi) | Distance (ft) | Elevation (ft) | DB |
|---------|-----------|---------------|---------------|----------------|-------------|
| 95 | W | 0.92 | 4,838.87 | 71.73 | WATER WELLS |

WCR No: WCR0170909 Decimal Lat(OSWCR): 37.35315
 Decimal Latitude: 37.35315 Decim Long(OSWCR): -121.88667
 Decimal Longitude: -121.88667
 Location:
 City:
 County: Santa Clara
 Location(OSWCR):
 City(OSWCR):
 County(OSWCR): Santa Clara
 Original Source: California Department of Water Resources - OSWCR(Well Numbers); California Department of Water Resources - Well Completion Reports

| Map Key | Direction | Distance (mi) | Distance (ft) | Elevation (ft) | DB |
|---------|-----------|---------------|---------------|----------------|-------------|
| 95 | W | 0.92 | 4,838.87 | 71.73 | WATER WELLS |

WCR No: WCR1776-001417 Decimal Lat(OSWCR): 37.35315
 Decimal Latitude: 37.35315 Decim Long(OSWCR): -121.88667
 Decimal Longitude: -121.88667
 Location: 696 N 6TH ST
 City: SAN JOSE
 County: Santa Clara
 Location(OSWCR): 696 N 6TH ST
 City(OSWCR): SAN JOSE
 County(OSWCR): Santa Clara
 Original Source: California Department of Water Resources - OSWCR(Well Numbers); California Department of Water Resources - Well Completion Reports

Wells and Additional Sources Detail Report

| Map Key | Direction | Distance (mi) | Distance (ft) | Elevation (ft) | DB |
|---------|-----------|---------------|---------------|----------------|-------------|
| 95 | W | 0.92 | 4,838.87 | 71.73 | WATER WELLS |

WCR No: WCR2006-005327 Decimal Lat(OSWCR): 37.35315
 Decimal Latitude: 37.35315 Decim Long(OSWCR): -121.88667
 Decimal Longitude: -121.88667
 Location: 535 N 7TH ST
 City: SAN JOSE
 County: Santa Clara
 Location(OSWCR): 535 N 7TH ST
 City(OSWCR): SAN JOSE
 County(OSWCR): Santa Clara
 Original Source: California Department of Water Resources - OSWCR(Well Numbers); California Department of Water Resources - Well Completion Reports

| Map Key | Direction | Distance (mi) | Distance (ft) | Elevation (ft) | DB |
|---------|-----------|---------------|---------------|----------------|-------------|
| 95 | W | 0.92 | 4,838.87 | 71.73 | WATER WELLS |

WCR No: WCR2002-001378 Decimal Lat(OSWCR): 37.35315
 Decimal Latitude: 37.35315 Decim Long(OSWCR): -121.88667
 Decimal Longitude: -121.88667
 Location:
 City: SAN JOSE
 County: Santa Clara
 Location(OSWCR):
 City(OSWCR): SAN JOSE
 County(OSWCR): Santa Clara
 Original Source: California Department of Water Resources - OSWCR(Well Numbers); California Department of Water Resources - Well Completion Reports

| Map Key | Direction | Distance (mi) | Distance (ft) | Elevation (ft) | DB |
|---------|-----------|---------------|---------------|----------------|-------------|
| 95 | W | 0.92 | 4,838.87 | 71.73 | WATER WELLS |

WCR No: WCR2006-005326 Decimal Lat(OSWCR): 37.35315
 Decimal Latitude: 37.35315 Decim Long(OSWCR): -121.88667
 Decimal Longitude: -121.88667
 Location: 535 N 70TH ST
 City: SAN JOSE
 County: Santa Clara
 Location(OSWCR): 535 N 70TH ST
 City(OSWCR): SAN JOSE
 County(OSWCR): Santa Clara
 Original Source: California Department of Water Resources - OSWCR(Well Numbers); California Department of Water Resources - Well Completion Reports

| Map Key | Direction | Distance (mi) | Distance (ft) | Elevation (ft) | DB |
|---------|-----------|---------------|---------------|----------------|----|
|---------|-----------|---------------|---------------|----------------|----|

Wells and Additional Sources Detail Report

95 W 0.92 4,838.87 71.73 WATER WELLS

WCR No: WCR0012488 Decimal Lat(OSWCR): 37.35315
 Decimal Latitude: 37.35315 Decim Long(OSWCR): -121.88667
 Decimal Longitude: -121.88667
 Location: 880 8TH ST
 City:
 County: Santa Clara
 Location(OSWCR): 880 8TH ST
 City(OSWCR):
 County(OSWCR): Santa Clara
 Original Source: California Department of Water Resources - OSWCR(Well Numbers); California Department of Water Resources - Well Completion Reports

| Map Key | Direction | Distance (mi) | Distance (ft) | Elevation (ft) | DB |
|----------------|------------------|----------------------|----------------------|-----------------------|-------------|
| 95 | W | 0.92 | 4,838.87 | 71.73 | WATER WELLS |

WCR No: WCR0007640 Decimal Lat(OSWCR): 37.35315
 Decimal Latitude: 37.35315 Decim Long(OSWCR): -121.88667
 Decimal Longitude: -121.88667
 Location:
 City:
 County: Santa Clara
 Location(OSWCR):
 City(OSWCR):
 County(OSWCR): Santa Clara
 Original Source: California Department of Water Resources - OSWCR(Well Numbers); California Department of Water Resources - Well Completion Reports

| Map Key | Direction | Distance (mi) | Distance (ft) | Elevation (ft) | DB |
|----------------|------------------|----------------------|----------------------|-----------------------|-------------|
| 95 | W | 0.92 | 4,838.87 | 71.73 | WATER WELLS |

WCR No: WCR1988-004323 Decimal Lat(OSWCR): 37.35315
 Decimal Latitude: 37.35315 Decim Long(OSWCR): -121.88667
 Decimal Longitude: -121.88667
 Location:
 City: SAN JOSE
 County: Santa Clara
 Location(OSWCR):
 City(OSWCR): SAN JOSE
 County(OSWCR): Santa Clara
 Original Source: California Department of Water Resources - OSWCR(Well Numbers); California Department of Water Resources - Well Completion Reports

| Map Key | Direction | Distance (mi) | Distance (ft) | Elevation (ft) | DB |
|----------------|------------------|----------------------|----------------------|-----------------------|-------------|
| 95 | W | 0.92 | 4,838.87 | 71.73 | WATER WELLS |

Wells and Additional Sources Detail Report

WCR No: WCR1994-005627 Decimal Lat(OSWCR): 37.35315
 Decimal Latitude: 37.35315 Decim Long(OSWCR): -121.88667
 Decimal Longitude: -121.88667
 Location:
 City: SAN JOSE
 County: Santa Clara
 Location(OSWCR):
 City(OSWCR): SAN JOSE
 County(OSWCR): Santa Clara
 Original Source: California Department of Water Resources - OSWCR(Well Numbers); California Department of Water Resources - Well Completion Reports

| Map Key | Direction | Distance (mi) | Distance (ft) | Elevation (ft) | DB |
|----------------|------------------|----------------------|----------------------|-----------------------|-------------|
| 95 | W | 0.92 | 4,838.87 | 71.73 | WATER WELLS |

WCR No: WCR1993-005182 Decimal Lat(OSWCR): 37.35315
 Decimal Latitude: 37.35315 Decim Long(OSWCR): -121.88667
 Decimal Longitude: -121.88667
 Location:
 City: SAN JOSE
 County: Santa Clara
 Location(OSWCR):
 City(OSWCR): SAN JOSE
 County(OSWCR): Santa Clara
 Original Source: California Department of Water Resources - OSWCR(Well Numbers); California Department of Water Resources - Well Completion Reports

| Map Key | Direction | Distance (mi) | Distance (ft) | Elevation (ft) | DB |
|----------------|------------------|----------------------|----------------------|-----------------------|-------------|
| 95 | W | 0.92 | 4,838.87 | 71.73 | WATER WELLS |

WCR No: WCR1989-006145 Decimal Lat(OSWCR): 37.35315
 Decimal Latitude: 37.35315 Decim Long(OSWCR): -121.88667
 Decimal Longitude: -121.88667
 Location:
 City: SAN JOSE
 County: Santa Clara
 Location(OSWCR):
 City(OSWCR): SAN JOSE
 County(OSWCR): Santa Clara
 Original Source: California Department of Water Resources - OSWCR(Well Numbers); California Department of Water Resources - Well Completion Reports

| Map Key | Direction | Distance (mi) | Distance (ft) | Elevation (ft) | DB |
|----------------|------------------|----------------------|----------------------|-----------------------|-------------|
| 95 | W | 0.92 | 4,838.87 | 71.73 | WATER WELLS |

WCR No: WCR1991-007316 Decimal Lat(OSWCR): 37.35315

Wells and Additional Sources Detail Report

Location:
 City:
 County: Santa Clara
 Location(OSWCR):
 City(OSWCR):
 County(OSWCR): Santa Clara
 Original Source: California Department of Water Resources - OSWCR(Well Numbers); California Department of Water Resources - Well Completion Reports

| Map Key | Direction | Distance (mi) | Distance (ft) | Elevation (ft) | DB |
|---------|-----------|---------------|---------------|----------------|-------------|
| 95 | W | 0.92 | 4,838.87 | 71.73 | WATER WELLS |

WCR No: WCR1997-005025 Decimal Lat(OSWCR): 37.35315
 Decimal Latitude: 37.35315 Decim Long(OSWCR): -121.88667
 Decimal Longitude: -121.88667
 Location:
 City: SAN JOSE
 County: Santa Clara
 Location(OSWCR):
 City(OSWCR): SAN JOSE
 County(OSWCR): Santa Clara
 Original Source: California Department of Water Resources - OSWCR(Well Numbers); California Department of Water Resources - Well Completion Reports

| Map Key | Direction | Distance (mi) | Distance (ft) | Elevation (ft) | DB |
|---------|-----------|---------------|---------------|----------------|-------------|
| 95 | W | 0.92 | 4,838.87 | 71.73 | WATER WELLS |

WCR No: WCR0113607 Decimal Lat(OSWCR): 37.35315
 Decimal Latitude: 37.35315 Decim Long(OSWCR): -121.88667
 Decimal Longitude: -121.88667
 Location:
 City:
 County: Santa Clara
 Location(OSWCR):
 City(OSWCR):
 County(OSWCR): Santa Clara
 Original Source: California Department of Water Resources - OSWCR(Well Numbers); California Department of Water Resources - Well Completion Reports

| Map Key | Direction | Distance (mi) | Distance (ft) | Elevation (ft) | DB |
|---------|-----------|---------------|---------------|----------------|-------------|
| 95 | W | 0.92 | 4,838.87 | 71.73 | WATER WELLS |

WCR No: WCR1991-007312 Decimal Lat(OSWCR): 37.35315
 Decimal Latitude: 37.35315 Decim Long(OSWCR): -121.88667
 Decimal Longitude: -121.88667
 Location:
 City: SAN JOSE

Wells and Additional Sources Detail Report

County: Santa Clara
 Location(OSWCR):
 City(OSWCR): SAN JOSE
 County(OSWCR): Santa Clara
 Original Source: California Department of Water Resources - OSWCR(Well Numbers); California Department of Water Resources - Well Completion Reports

| Map Key | Direction | Distance (mi) | Distance (ft) | Elevation (ft) | DB |
|----------------|------------------|----------------------|----------------------|-----------------------|-------------|
| 95 | W | 0.92 | 4,838.87 | 71.73 | WATER WELLS |

WCR No: WCR2007-005046 Decimal Lat(OSWCR): 37.35315
 Decimal Latitude: 37.35315 Decim Long(OSWCR): -121.88667
 Decimal Longitude: -121.88667
 Location: 899 NORTH 13TH ST
 City: SAN JOSE
 County: Santa Clara
 Location(OSWCR): 899 NORTH 13TH ST
 City(OSWCR): SAN JOSE
 County(OSWCR): Santa Clara
 Original Source: California Department of Water Resources - OSWCR(Well Numbers); California Department of Water Resources - Well Completion Reports

| Map Key | Direction | Distance (mi) | Distance (ft) | Elevation (ft) | DB |
|----------------|------------------|----------------------|----------------------|-----------------------|-------------|
| 95 | W | 0.92 | 4,838.87 | 71.73 | WATER WELLS |

WCR No: WCR1997-003235 Decimal Lat(OSWCR): 37.35315
 Decimal Latitude: 37.35315 Decim Long(OSWCR): -121.88667
 Decimal Longitude: -121.88667
 Location:
 City: SAN JOSE
 County: Santa Clara
 Location(OSWCR):
 City(OSWCR): SAN JOSE
 County(OSWCR): Santa Clara
 Original Source: California Department of Water Resources - OSWCR(Well Numbers); California Department of Water Resources - Well Completion Reports

| Map Key | Direction | Distance (mi) | Distance (ft) | Elevation (ft) | DB |
|----------------|------------------|----------------------|----------------------|-----------------------|-------------|
| 95 | W | 0.92 | 4,838.87 | 71.73 | WATER WELLS |

WCR No: WCR0312348 Decimal Lat(OSWCR): 37.35315
 Decimal Latitude: 37.35315 Decim Long(OSWCR): -121.88667
 Decimal Longitude: -121.88667
 Location:
 City:
 County: Santa Clara
 Location(OSWCR):

Wells and Additional Sources Detail Report

City(OSWCR):
 County(OSWCR): Santa Clara
 Original Source: California Department of Water Resources - OSWCR(Well Numbers); California Department of Water Resources - Well Completion Reports

| Map Key | Direction | Distance (mi) | Distance (ft) | Elevation (ft) | DB |
|----------------|------------------|----------------------|----------------------|-----------------------|-------------|
| 95 | W | 0.92 | 4,838.87 | 71.73 | WATER WELLS |

WCR No: WCR2009-003816 Decimal Lat(OSWCR): 37.35315
 Decimal Latitude: 37.35315 Decim Long(OSWCR): -121.88667
 Decimal Longitude: -121.88667
 Location: 862 N 10TH ST
 City: SAN JOSE
 County: Santa Clara
 Location(OSWCR): 862 N 10TH ST
 City(OSWCR): SAN JOSE
 County(OSWCR): Santa Clara
 Original Source: California Department of Water Resources - OSWCR(Well Numbers); California Department of Water Resources - Well Completion Reports

| Map Key | Direction | Distance (mi) | Distance (ft) | Elevation (ft) | DB |
|----------------|------------------|----------------------|----------------------|-----------------------|-------------|
| 95 | W | 0.92 | 4,838.87 | 71.73 | WATER WELLS |

WCR No: WCR1985-002229 Decimal Lat(OSWCR): 37.35315
 Decimal Latitude: 37.35315 Decim Long(OSWCR): -121.88667
 Decimal Longitude: -121.88667
 Location:
 City: SAN JOSE
 County: Santa Clara
 Location(OSWCR):
 City(OSWCR): SAN JOSE
 County(OSWCR): Santa Clara
 Original Source: California Department of Water Resources - OSWCR(Well Numbers); California Department of Water Resources - Well Completion Reports

| Map Key | Direction | Distance (mi) | Distance (ft) | Elevation (ft) | DB |
|----------------|------------------|----------------------|----------------------|-----------------------|-------------|
| 95 | W | 0.92 | 4,838.87 | 71.73 | WATER WELLS |

WCR No: WCR1996-004484 Decimal Lat(OSWCR): 37.35315
 Decimal Latitude: 37.35315 Decim Long(OSWCR): -121.88667
 Decimal Longitude: -121.88667
 Location:
 City: SAN JOSE
 County: Santa Clara
 Location(OSWCR):
 City(OSWCR): SAN JOSE
 County(OSWCR): Santa Clara

Wells and Additional Sources Detail Report

Original Source: California Department of Water Resources - OSWCR(Well Numbers); California Department of Water Resources - Well Completion Reports

| Map Key | Direction | Distance (mi) | Distance (ft) | Elevation (ft) | DB |
|----------------|------------------|----------------------|----------------------|-----------------------|-------------|
| 95 | W | 0.92 | 4,838.87 | 71.73 | WATER WELLS |

| | | | |
|--------------------|--|---------------------|------------|
| WCR No: | WCR2014-003857 | Decimal Lat(OSWCR): | 37.35315 |
| Decimal Latitude: | 37.35315 | Decim Long(OSWCR): | -121.88667 |
| Decimal Longitude: | -121.88667 | | |
| Location: | 444 E TAYLOR ST | | |
| City: | SAN JOSE | | |
| County: | Santa Clara | | |
| Location(OSWCR): | 444 E TAYLOR ST | | |
| City(OSWCR): | SAN JOSE | | |
| County(OSWCR): | Santa Clara | | |
| Original Source: | California Department of Water Resources - OSWCR(Well Numbers); California Department of Water Resources - Well Completion Reports | | |

| Map Key | Direction | Distance (mi) | Distance (ft) | Elevation (ft) | DB |
|----------------|------------------|----------------------|----------------------|-----------------------|-------------|
| 95 | W | 0.92 | 4,838.87 | 71.73 | WATER WELLS |

| | | | |
|--------------------|--|---------------------|------------|
| WCR No: | WCR1990-008306 | Decimal Lat(OSWCR): | 37.35315 |
| Decimal Latitude: | 37.35315 | Decim Long(OSWCR): | -121.88667 |
| Decimal Longitude: | -121.88667 | | |
| Location: | | | |
| City: | SAN JOSE | | |
| County: | Santa Clara | | |
| Location(OSWCR): | | | |
| City(OSWCR): | SAN JOSE | | |
| County(OSWCR): | Santa Clara | | |
| Original Source: | California Department of Water Resources - OSWCR(Well Numbers); California Department of Water Resources - Well Completion Reports | | |

| Map Key | Direction | Distance (mi) | Distance (ft) | Elevation (ft) | DB |
|----------------|------------------|----------------------|----------------------|-----------------------|-------------|
| 95 | W | 0.92 | 4,838.87 | 71.73 | WATER WELLS |

| | | | |
|--------------------|--|---------------------|------------|
| WCR No: | WCR0142516 | Decimal Lat(OSWCR): | 37.35315 |
| Decimal Latitude: | 37.35315 | Decim Long(OSWCR): | -121.88667 |
| Decimal Longitude: | -121.88667 | | |
| Location: | 463 WASHINGTON ST | | |
| City: | SUNNYVALE | | |
| County: | Santa Clara | | |
| Location(OSWCR): | 463 WASHINGTON ST | | |
| City(OSWCR): | SUNNYVALE | | |
| County(OSWCR): | Santa Clara | | |
| Original Source: | California Department of Water Resources - OSWCR(Well Numbers); California Department of Water Resources - Well Completion Reports | | |

Wells and Additional Sources Detail Report

| Map Key | Direction | Distance (mi) | Distance (ft) | Elevation (ft) | DB |
|----------------|------------------|----------------------|----------------------|-----------------------|-------------|
| 95 | W | 0.92 | 4,838.87 | 71.73 | WATER WELLS |

| | | | |
|--------------------|--|---------------------|------------|
| WCR No: | WCR1992-006825 | Decimal Lat(OSWCR): | 37.35315 |
| Decimal Latitude: | 37.35315 | Decim Long(OSWCR): | -121.88667 |
| Decimal Longitude: | -121.88667 | | |
| Location: | | | |
| City: | SAN JOSE | | |
| County: | Santa Clara | | |
| Location(OSWCR): | | | |
| City(OSWCR): | SAN JOSE | | |
| County(OSWCR): | Santa Clara | | |
| Original Source: | California Department of Water Resources - OSWCR(Well Numbers); California Department of Water Resources - Well Completion Reports | | |

| Map Key | Direction | Distance (mi) | Distance (ft) | Elevation (ft) | DB |
|----------------|------------------|----------------------|----------------------|-----------------------|-------------|
| 95 | W | 0.92 | 4,838.87 | 71.73 | WATER WELLS |

| | | | |
|--------------------|--|---------------------|------------|
| WCR No: | WCR2011-001651 | Decimal Lat(OSWCR): | 37.35315 |
| Decimal Latitude: | 37.35315 | Decim Long(OSWCR): | -121.88667 |
| Decimal Longitude: | -121.88667 | | |
| Location: | 696 N 6TH ST | | |
| City: | SAN JOSE | | |
| County: | Santa Clara | | |
| Location(OSWCR): | 696 N 6TH ST | | |
| City(OSWCR): | SAN JOSE | | |
| County(OSWCR): | Santa Clara | | |
| Original Source: | California Department of Water Resources - OSWCR(Well Numbers); California Department of Water Resources - Well Completion Reports | | |

| Map Key | Direction | Distance (mi) | Distance (ft) | Elevation (ft) | DB |
|----------------|------------------|----------------------|----------------------|-----------------------|-------------|
| 95 | W | 0.92 | 4,838.87 | 71.73 | WATER WELLS |

| | | | |
|--------------------|--|---------------------|------------|
| WCR No: | WCR1776-001337 | Decimal Lat(OSWCR): | 37.35315 |
| Decimal Latitude: | 37.35315 | Decim Long(OSWCR): | -121.88667 |
| Decimal Longitude: | -121.88667 | | |
| Location: | | | |
| City: | SAN JOSE | | |
| County: | Santa Clara | | |
| Location(OSWCR): | | | |
| City(OSWCR): | SAN JOSE | | |
| County(OSWCR): | Santa Clara | | |
| Original Source: | California Department of Water Resources - OSWCR(Well Numbers); California Department of Water Resources - Well Completion Reports | | |

| Map Key | Direction | Distance (mi) | Distance (ft) | Elevation (ft) | DB |
|----------------|------------------|----------------------|----------------------|-----------------------|-----------|
|----------------|------------------|----------------------|----------------------|-----------------------|-----------|

Wells and Additional Sources Detail Report

95 W 0.92 4,838.87 71.73 WATER WELLS

WCR No: WCR2000-007001 Decimal Lat(OSWCR): 37.35315
 Decimal Latitude: 37.35315 Decim Long(OSWCR): -121.88667
 Decimal Longitude: -121.88667
 Location:
 City: SAN JOSE
 County: Santa Clara
 Location(OSWCR):
 City(OSWCR): SAN JOSE
 County(OSWCR): Santa Clara
 Original Source: California Department of Water Resources - OSWCR(Well Numbers); California Department of Water Resources - Well Completion Reports

Map Key Direction Distance (mi) Distance (ft) Elevation (ft) DB

96 WSW 0.93 4,912.17 72.29 WATER WELLS

WCR No: WCR0162361 Decimal Lat(OSWCR): 37.3476735772
 Decimal Latitude: 37.3476735772 Decim Long(OSWCR): -121.885259098
 Decimal Longitude: -121.885259098
 Location: 463 WASHINGTON ST
 City: SAN JOSE
 County: Santa Clara
 Location(OSWCR): 463 WASHINGTON ST
 City(OSWCR): SAN JOSE
 County(OSWCR): Santa Clara
 Original Source: California Department of Water Resources - OSWCR(Well Numbers); California Department of Water Resources - Well Completion Reports

Map Key Direction Distance (mi) Distance (ft) Elevation (ft) DB

97 NW 0.93 4,934.24 83.12 WATER WELLS

WCR No: WCR2015-013107 Decimal Lat(OSWCR): 37.364167
 Decimal Latitude: 37.364167 Decim Long(OSWCR): -121.880556
 Decimal Longitude: -121.880556
 Location: 1009 TIMOTHY DR
 City: SAN JOSE
 County: Santa Clara
 Location(OSWCR): 1009 TIMOTHY DR
 City(OSWCR): SAN JOSE
 County(OSWCR): Santa Clara
 Original Source: California Department of Water Resources - OSWCR(Well Numbers); California Department of Water Resources - Well Completion Reports

Map Key Direction Distance (mi) Distance (ft) Elevation (ft) DB

98 WSW 0.93 4,924.84 73.13 WATER WELLS

Wells and Additional Sources Detail Report

WCR No: WCR2015-013105 Decimal Lat(OSWCR): 37.364444
 Decimal Latitude: 37.364444 Decim Long(OSWCR): -121.880833
 Decimal Longitude: -121.880833
 Location: 1009 TIMOTHY DR.
 City: SAN JOSE
 County: Santa Clara
 Location(OSWCR): 1009 TIMOTHY DR.
 City(OSWCR): SAN JOSE
 County(OSWCR): Santa Clara
 Original Source: California Department of Water Resources - OSWCR(Well Numbers); California Department of Water Resources - Well Completion Reports

| Map Key | Direction | Distance (mi) | Distance (ft) | Elevation (ft) | DB |
|----------------|------------------|----------------------|----------------------|-----------------------|-------------|
| 100 | N | 0.96 | 5,062.23 | 93.79 | WATER WELLS |

WCR No: WCR0291815 Decimal Lat(OSWCR): 37.36759
 Decimal Latitude: 37.36759 Decim Long(OSWCR): -121.8688
 Decimal Longitude: -121.8688
 Location:
 City:
 County: Santa Clara
 Location(OSWCR):
 City(OSWCR):
 County(OSWCR): Santa Clara
 Original Source: California Department of Water Resources - OSWCR(Well Numbers); California Department of Water Resources - Well Completion Reports

| Map Key | Direction | Distance (mi) | Distance (ft) | Elevation (ft) | DB |
|----------------|------------------|----------------------|----------------------|-----------------------|-------------|
| 100 | N | 0.96 | 5,062.23 | 93.79 | WATER WELLS |

WCR No: WCR2001-007132 Decimal Lat(OSWCR): 37.36759
 Decimal Latitude: 37.36759 Decim Long(OSWCR): -121.8688
 Decimal Longitude: -121.8688
 Location:
 City: SAN JOSE
 County: Santa Clara
 Location(OSWCR):
 City(OSWCR): SAN JOSE
 County(OSWCR): Santa Clara
 Original Source: California Department of Water Resources - OSWCR(Well Numbers); California Department of Water Resources - Well Completion Reports

| Map Key | Direction | Distance (mi) | Distance (ft) | Elevation (ft) | DB |
|----------------|------------------|----------------------|----------------------|-----------------------|-------------|
| 100 | N | 0.96 | 5,062.23 | 93.79 | WATER WELLS |

WCR No: WCR1986-002111 Decimal Lat(OSWCR): 37.36759
 Decimal Latitude: 37.36759 Decim Long(OSWCR): -121.8688

Wells and Additional Sources Detail Report

Decimal Longitude: -121.8688
 Location:
 City: SAN JOSE
 County: Santa Clara
 Location(OSWCR):
 City(OSWCR): SAN JOSE
 County(OSWCR): Santa Clara
 Original Source: California Department of Water Resources - OSWCR(Well Numbers); California Department of Water Resources - Well Completion Reports

| Map Key | Direction | Distance (mi) | Distance (ft) | Elevation (ft) | DB |
|----------------|------------------|----------------------|----------------------|-----------------------|-------------|
| 100 | N | 0.96 | 5,062.23 | 93.79 | WATER WELLS |

WCR No: WCR2002-004340 Decimal Lat(OSWCR): 37.36759
 Decimal Latitude: 37.36759 Decim Long(OSWCR): -121.8688
 Decimal Longitude: -121.8688
 Location:
 City: SAN JOSE
 County: Santa Clara
 Location(OSWCR):
 City(OSWCR): SAN JOSE
 County(OSWCR): Santa Clara
 Original Source: California Department of Water Resources - OSWCR(Well Numbers); California Department of Water Resources - Well Completion Reports

| Map Key | Direction | Distance (mi) | Distance (ft) | Elevation (ft) | DB |
|----------------|------------------|----------------------|----------------------|-----------------------|-------------|
| 100 | N | 0.96 | 5,062.23 | 93.79 | WATER WELLS |

WCR No: WCR1990-008165 Decimal Lat(OSWCR): 37.36759
 Decimal Latitude: 37.36759 Decim Long(OSWCR): -121.8688
 Decimal Longitude: -121.8688
 Location:
 City: SAN JOSE
 County: Santa Clara
 Location(OSWCR):
 City(OSWCR): SAN JOSE
 County(OSWCR): Santa Clara
 Original Source: California Department of Water Resources - OSWCR(Well Numbers); California Department of Water Resources - Well Completion Reports

| Map Key | Direction | Distance (mi) | Distance (ft) | Elevation (ft) | DB |
|----------------|------------------|----------------------|----------------------|-----------------------|-------------|
| 100 | N | 0.96 | 5,062.23 | 93.79 | WATER WELLS |

WCR No: WCR1999-006998 Decimal Lat(OSWCR): 37.36759
 Decimal Latitude: 37.36759 Decim Long(OSWCR): -121.8688
 Decimal Longitude: -121.8688
 Location:

Wells and Additional Sources Detail Report

City: SAN JOSE
 County: Santa Clara
 Location(OSWCR):
 City(OSWCR): SAN JOSE
 County(OSWCR): Santa Clara
 Original Source: California Department of Water Resources - OSWCR(Well Numbers); California Department of Water Resources - Well Completion Reports

| Map Key | Direction | Distance (mi) | Distance (ft) | Elevation (ft) | DB |
|----------------|------------------|----------------------|----------------------|-----------------------|-------------|
| 100 | N | 0.96 | 5,062.23 | 93.79 | WATER WELLS |

WCR No: WCR2003-005933
 Decimal Latitude: 37.36759
 Decimal Longitude: -121.8688
 Location:
 City: SAN JOSE
 County: Santa Clara
 Location(OSWCR):
 City(OSWCR): SAN JOSE
 County(OSWCR): Santa Clara
 Original Source: California Department of Water Resources - OSWCR(Well Numbers); California Department of Water Resources - Well Completion Reports

| Map Key | Direction | Distance (mi) | Distance (ft) | Elevation (ft) | DB |
|----------------|------------------|----------------------|----------------------|-----------------------|-------------|
| 100 | N | 0.96 | 5,062.23 | 93.79 | WATER WELLS |

WCR No: WCR2001-002823
 Decimal Latitude: 37.36759
 Decimal Longitude: -121.8688
 Location:
 City: SAN JOSE
 County: Santa Clara
 Location(OSWCR):
 City(OSWCR): SAN JOSE
 County(OSWCR): Santa Clara
 Original Source: California Department of Water Resources - OSWCR(Well Numbers); California Department of Water Resources - Well Completion Reports

| Map Key | Direction | Distance (mi) | Distance (ft) | Elevation (ft) | DB |
|----------------|------------------|----------------------|----------------------|-----------------------|-------------|
| 100 | N | 0.96 | 5,062.23 | 93.79 | WATER WELLS |

WCR No: WCR1985-000932
 Decimal Latitude: 37.36759
 Decimal Longitude: -121.8688
 Location:
 City: SAN JOSE
 County: Santa Clara

Wells and Additional Sources Detail Report

Location(OSWCR):

City(OSWCR): SAN JOSE

County(OSWCR): Santa Clara

Original Source: California Department of Water Resources - OSWCR(Well Numbers); California Department of Water Resources - Well Completion Reports

| Map Key | Direction | Distance (mi) | Distance (ft) | Elevation (ft) | DB |
|---------|-----------|---------------|---------------|----------------|-------------|
| 100 | N | 0.96 | 5,062.23 | 93.79 | WATER WELLS |

WCR No: WCR0198108

Decimal Lat(OSWCR): 37.36759

Decimal Latitude: 37.36759

Decim Long(OSWCR): -121.8688

Decimal Longitude: -121.8688

Location:

City:

County: Santa Clara

Location(OSWCR):

City(OSWCR):

County(OSWCR): Santa Clara

Original Source: California Department of Water Resources - OSWCR(Well Numbers); California Department of Water Resources - Well Completion Reports

| Map Key | Direction | Distance (mi) | Distance (ft) | Elevation (ft) | DB |
|---------|-----------|---------------|---------------|----------------|-------------|
| 100 | N | 0.96 | 5,062.23 | 93.79 | WATER WELLS |

WCR No: WCR0035289

Decimal Lat(OSWCR): 37.36759

Decimal Latitude: 37.36759

Decim Long(OSWCR): -121.8688

Decimal Longitude: -121.8688

Location:

City:

County: Santa Clara

Location(OSWCR):

City(OSWCR):

County(OSWCR): Santa Clara

Original Source: California Department of Water Resources - OSWCR(Well Numbers); California Department of Water Resources - Well Completion Reports

| Map Key | Direction | Distance (mi) | Distance (ft) | Elevation (ft) | DB |
|---------|-----------|---------------|---------------|----------------|-------------|
| 100 | N | 0.96 | 5,062.23 | 93.79 | WATER WELLS |

WCR No: WCR1985-004931

Decimal Lat(OSWCR): 37.36759

Decimal Latitude: 37.36759

Decim Long(OSWCR): -121.8688

Decimal Longitude: -121.8688

Location:

City: SAN JOSE

County: Santa Clara

Location(OSWCR):

City(OSWCR): SAN JOSE

Wells and Additional Sources Detail Report

County(OSWCR): Santa Clara
 Original Source: California Department of Water Resources - OSWCR(Well Numbers); California Department of Water Resources - Well Completion Reports

| Map Key | Direction | Distance (mi) | Distance (ft) | Elevation (ft) | DB |
|----------------|------------------|----------------------|----------------------|-----------------------|-------------|
| 100 | N | 0.96 | 5,062.23 | 93.79 | WATER WELLS |

WCR No: WCR0186520 Decimal Lat(OSWCR): 37.36759
 Decimal Latitude: 37.36759 Decim Long(OSWCR): -121.8688
 Decimal Longitude: -121.8688
 Location:
 City:
 County: Santa Clara
 Location(OSWCR):
 City(OSWCR):
 County(OSWCR): Santa Clara
 Original Source: California Department of Water Resources - OSWCR(Well Numbers); California Department of Water Resources - Well Completion Reports

| Map Key | Direction | Distance (mi) | Distance (ft) | Elevation (ft) | DB |
|----------------|------------------|----------------------|----------------------|-----------------------|-------------|
| 100 | N | 0.96 | 5,062.23 | 93.79 | WATER WELLS |

WCR No: WCR1984-002598 Decimal Lat(OSWCR): 37.36759
 Decimal Latitude: 37.36759 Decim Long(OSWCR): -121.8688
 Decimal Longitude: -121.8688
 Location:
 City: SAN JOSE
 County: Santa Clara
 Location(OSWCR):
 City(OSWCR): SAN JOSE
 County(OSWCR): Santa Clara
 Original Source: California Department of Water Resources - OSWCR(Well Numbers); California Department of Water Resources - Well Completion Reports

| Map Key | Direction | Distance (mi) | Distance (ft) | Elevation (ft) | DB |
|----------------|------------------|----------------------|----------------------|-----------------------|-------------|
| 100 | N | 0.96 | 5,062.23 | 93.79 | WATER WELLS |

WCR No: WCR1998-004682 Decimal Lat(OSWCR): 37.36759
 Decimal Latitude: 37.36759 Decim Long(OSWCR): -121.8688
 Decimal Longitude: -121.8688
 Location:
 City: SAN JOSE
 County: Santa Clara
 Location(OSWCR):
 City(OSWCR): SAN JOSE
 County(OSWCR): Santa Clara
 Original Source: California Department of Water Resources - OSWCR(Well Numbers); California Department of Water Resources - Well Completion Reports

Wells and Additional Sources Detail Report

Resources - Well Completion Reports

| Map Key | Direction | Distance (mi) | Distance (ft) | Elevation (ft) | DB |
|---------|-----------|---------------|---------------|----------------|-------------|
| 100 | N | 0.96 | 5,062.23 | 93.79 | WATER WELLS |

WCR No: WCR1985-004932 Decimal Lat(OSWCR): 37.36759
 Decimal Latitude: 37.36759 Decim Long(OSWCR): -121.8688
 Decimal Longitude: -121.8688
 Location:
 City: SAN JOSE
 County: Santa Clara
 Location(OSWCR):
 City(OSWCR): SAN JOSE
 County(OSWCR): Santa Clara
 Original Source: California Department of Water Resources - OSWCR(Well Numbers); California Department of Water Resources - Well Completion Reports

| Map Key | Direction | Distance (mi) | Distance (ft) | Elevation (ft) | DB |
|---------|-----------|---------------|---------------|----------------|-------------|
| 100 | N | 0.96 | 5,062.23 | 93.79 | WATER WELLS |

WCR No: WCR1984-002599 Decimal Lat(OSWCR): 37.36759
 Decimal Latitude: 37.36759 Decim Long(OSWCR): -121.8688
 Decimal Longitude: -121.8688
 Location:
 City: SAN JOSE
 County: Santa Clara
 Location(OSWCR):
 City(OSWCR): SAN JOSE
 County(OSWCR): Santa Clara
 Original Source: California Department of Water Resources - OSWCR(Well Numbers); California Department of Water Resources - Well Completion Reports

| Map Key | Direction | Distance (mi) | Distance (ft) | Elevation (ft) | DB |
|---------|-----------|---------------|---------------|----------------|-------------|
| 100 | N | 0.96 | 5,062.23 | 93.79 | WATER WELLS |

WCR No: WCR1985-002747 Decimal Lat(OSWCR): 37.36759
 Decimal Latitude: 37.36759 Decim Long(OSWCR): -121.8688
 Decimal Longitude: -121.8688
 Location:
 City: SAN JOSE
 County: Santa Clara
 Location(OSWCR):
 City(OSWCR): SAN JOSE
 County(OSWCR): Santa Clara
 Original Source: California Department of Water Resources - OSWCR(Well Numbers); California Department of Water Resources - Well Completion Reports

Wells and Additional Sources Detail Report

| Map Key | Direction | Distance (mi) | Distance (ft) | Elevation (ft) | DB |
|---------|-----------|---------------|---------------|----------------|-------------|
| 100 | N | 0.96 | 5,062.23 | 93.79 | WATER WELLS |

WCR No: WCR1990-011288 Decimal Lat(OSWCR): 37.36759
 Decimal Latitude: 37.36759 Decim Long(OSWCR): -121.8688
 Decimal Longitude: -121.8688
 Location:
 City: SAN JOSE
 County: Santa Clara
 Location(OSWCR):
 City(OSWCR): SAN JOSE
 County(OSWCR): Santa Clara
 Original Source: California Department of Water Resources - OSWCR(Well Numbers); California Department of Water Resources - Well Completion Reports

| Map Key | Direction | Distance (mi) | Distance (ft) | Elevation (ft) | DB |
|---------|-----------|---------------|---------------|----------------|-------------|
| 100 | N | 0.96 | 5,062.23 | 93.79 | WATER WELLS |

WCR No: WCR0083793 Decimal Lat(OSWCR): 37.36759
 Decimal Latitude: 37.36759 Decim Long(OSWCR): -121.8688
 Decimal Longitude: -121.8688
 Location:
 City: SAN JOSE
 County: Santa Clara
 Location(OSWCR):
 City(OSWCR): SAN JOSE
 County(OSWCR): Santa Clara
 Original Source: California Department of Water Resources - OSWCR(Well Numbers); California Department of Water Resources - Well Completion Reports

| Map Key | Direction | Distance (mi) | Distance (ft) | Elevation (ft) | DB |
|---------|-----------|---------------|---------------|----------------|-------------|
| 100 | N | 0.96 | 5,062.23 | 93.79 | WATER WELLS |

WCR No: WCR2001-007133 Decimal Lat(OSWCR): 37.36759
 Decimal Latitude: 37.36759 Decim Long(OSWCR): -121.8688
 Decimal Longitude: -121.8688
 Location:
 City: SAN JOSE
 County: Santa Clara
 Location(OSWCR):
 City(OSWCR): SAN JOSE
 County(OSWCR): Santa Clara
 Original Source: California Department of Water Resources - OSWCR(Well Numbers); California Department of Water Resources - Well Completion Reports

| Map Key | Direction | Distance (mi) | Distance (ft) | Elevation (ft) | DB |
|---------|-----------|---------------|---------------|----------------|----|
|---------|-----------|---------------|---------------|----------------|----|

Wells and Additional Sources Detail Report

100 N 0.96 5,062.23 93.79 WATER WELLS

WCR No: WCR1998-003329 Decimal Lat(OSWCR): 37.36759
 Decimal Latitude: 37.36759 Decim Long(OSWCR): -121.8688
 Decimal Longitude: -121.8688
 Location:
 City: SAN JOSE
 County: Santa Clara
 Location(OSWCR):
 City(OSWCR): SAN JOSE
 County(OSWCR): Santa Clara
 Original Source: California Department of Water Resources - OSWCR(Well Numbers); California Department of Water Resources - Well Completion Reports

| Map Key | Direction | Distance (mi) | Distance (ft) | Elevation (ft) | DB |
|----------------|------------------|----------------------|----------------------|-----------------------|-------------|
| 100 | N | 0.96 | 5,062.23 | 93.79 | WATER WELLS |

WCR No: WCR1983-003385 Decimal Lat(OSWCR): 37.36759
 Decimal Latitude: 37.36759 Decim Long(OSWCR): -121.8688
 Decimal Longitude: -121.8688
 Location:
 City: SAN JOSE
 County: Santa Clara
 Location(OSWCR):
 City(OSWCR): SAN JOSE
 County(OSWCR): Santa Clara
 Original Source: California Department of Water Resources - OSWCR(Well Numbers); California Department of Water Resources - Well Completion Reports

| Map Key | Direction | Distance (mi) | Distance (ft) | Elevation (ft) | DB |
|----------------|------------------|----------------------|----------------------|-----------------------|-------------|
| 100 | N | 0.96 | 5,062.23 | 93.79 | WATER WELLS |

WCR No: WCR0308646 Decimal Lat(OSWCR): 37.36759
 Decimal Latitude: 37.36759 Decim Long(OSWCR): -121.8688
 Decimal Longitude: -121.8688
 Location:
 City:
 County: Santa Clara
 Location(OSWCR):
 City(OSWCR):
 County(OSWCR): Santa Clara
 Original Source: California Department of Water Resources - OSWCR(Well Numbers); California Department of Water Resources - Well Completion Reports

| Map Key | Direction | Distance (mi) | Distance (ft) | Elevation (ft) | DB |
|----------------|------------------|----------------------|----------------------|-----------------------|-------------|
| 100 | N | 0.96 | 5,062.23 | 93.79 | WATER WELLS |

Wells and Additional Sources Detail Report

WCR No: WCR1994-006211 Decimal Lat(OSWCR): 37.36759
 Decimal Latitude: 37.36759 Decim Long(OSWCR): -121.8688
 Decimal Longitude: -121.8688
 Location:
 City: SAN JOSE
 County: Santa Clara
 Location(OSWCR):
 City(OSWCR): SAN JOSE
 County(OSWCR): Santa Clara
 Original Source: California Department of Water Resources - OSWCR(Well Numbers); California Department of Water Resources - Well Completion Reports

| Map Key | Direction | Distance (mi) | Distance (ft) | Elevation (ft) | DB |
|----------------|------------------|----------------------|----------------------|-----------------------|-------------|
| 100 | N | 0.96 | 5,062.23 | 93.79 | WATER WELLS |

WCR No: WCR0121423 Decimal Lat(OSWCR): 37.36759
 Decimal Latitude: 37.36759 Decim Long(OSWCR): -121.8688
 Decimal Longitude: -121.8688
 Location:
 City:
 County: Santa Clara
 Location(OSWCR):
 City(OSWCR):
 County(OSWCR): Santa Clara
 Original Source: California Department of Water Resources - OSWCR(Well Numbers); California Department of Water Resources - Well Completion Reports

| Map Key | Direction | Distance (mi) | Distance (ft) | Elevation (ft) | DB |
|----------------|------------------|----------------------|----------------------|-----------------------|-------------|
| 100 | N | 0.96 | 5,062.23 | 93.79 | WATER WELLS |

WCR No: WCR2001-001272 Decimal Lat(OSWCR): 37.36759
 Decimal Latitude: 37.36759 Decim Long(OSWCR): -121.8688
 Decimal Longitude: -121.8688
 Location:
 City: SAN JOSE
 County: Santa Clara
 Location(OSWCR):
 City(OSWCR): SAN JOSE
 County(OSWCR): Santa Clara
 Original Source: California Department of Water Resources - OSWCR(Well Numbers); California Department of Water Resources - Well Completion Reports

| Map Key | Direction | Distance (mi) | Distance (ft) | Elevation (ft) | DB |
|----------------|------------------|----------------------|----------------------|-----------------------|-------------|
| 100 | N | 0.96 | 5,062.23 | 93.79 | WATER WELLS |

WCR No: WCR0230329 Decimal Lat(OSWCR): 37.36759

Wells and Additional Sources Detail Report

Location:

City: SAN JOSE

County: Santa Clara

Location(OSWCR):

City(OSWCR): SAN JOSE

County(OSWCR): Santa Clara

Original Source: California Department of Water Resources - OSWCR(Well Numbers); California Department of Water Resources - Well Completion Reports

| Map Key | Direction | Distance (mi) | Distance (ft) | Elevation (ft) | DB |
|----------------|------------------|----------------------|----------------------|-----------------------|-------------|
| 100 | N | 0.96 | 5,062.23 | 93.79 | WATER WELLS |

WCR No: WCR2000-005096

Decimal Lat(OSWCR): 37.36759

Decimal Latitude: 37.36759

Decim Long(OSWCR): -121.8688

Decimal Longitude: -121.8688

Location:

City: SAN JOSE

County: Santa Clara

Location(OSWCR):

City(OSWCR): SAN JOSE

County(OSWCR): Santa Clara

Original Source: California Department of Water Resources - OSWCR(Well Numbers); California Department of Water Resources - Well Completion Reports

| Map Key | Direction | Distance (mi) | Distance (ft) | Elevation (ft) | DB |
|----------------|------------------|----------------------|----------------------|-----------------------|-------------|
| 100 | N | 0.96 | 5,062.23 | 93.79 | WATER WELLS |

WCR No: WCR1989-010807

Decimal Lat(OSWCR): 37.36759

Decimal Latitude: 37.36759

Decim Long(OSWCR): -121.8688

Decimal Longitude: -121.8688

Location:

City: SAN JOSE

County: Santa Clara

Location(OSWCR):

City(OSWCR): SAN JOSE

County(OSWCR): Santa Clara

Original Source: California Department of Water Resources - OSWCR(Well Numbers); California Department of Water Resources - Well Completion Reports

| Map Key | Direction | Distance (mi) | Distance (ft) | Elevation (ft) | DB |
|----------------|------------------|----------------------|----------------------|-----------------------|-------------|
| 100 | N | 0.96 | 5,062.23 | 93.79 | WATER WELLS |

WCR No: WCR0224267

Decimal Lat(OSWCR): 37.36759

Decimal Latitude: 37.36759

Decim Long(OSWCR): -121.8688

Decimal Longitude: -121.8688

Location:

City:

Wells and Additional Sources Detail Report

County: Santa Clara
 Location(OSWCR):
 City(OSWCR):
 County(OSWCR): Santa Clara
 Original Source: California Department of Water Resources - OSWCR(Well Numbers); California Department of Water Resources - Well Completion Reports

| Map Key | Direction | Distance (mi) | Distance (ft) | Elevation (ft) | DB |
|----------------|------------------|----------------------|----------------------|-----------------------|-------------|
| 100 | N | 0.96 | 5,062.23 | 93.79 | WATER WELLS |

WCR No: WCR1988-003757 Decimal Lat(OSWCR): 37.36759
 Decimal Latitude: 37.36759 Decim Long(OSWCR): -121.8688
 Decimal Longitude: -121.8688
 Location:
 City: SAN JOSE
 County: Santa Clara
 Location(OSWCR):
 City(OSWCR): SAN JOSE
 County(OSWCR): Santa Clara
 Original Source: California Department of Water Resources - OSWCR(Well Numbers); California Department of Water Resources - Well Completion Reports

| Map Key | Direction | Distance (mi) | Distance (ft) | Elevation (ft) | DB |
|----------------|------------------|----------------------|----------------------|-----------------------|-------------|
| 100 | N | 0.96 | 5,062.23 | 93.79 | WATER WELLS |

WCR No: WCR1993-005098 Decimal Lat(OSWCR): 37.36759
 Decimal Latitude: 37.36759 Decim Long(OSWCR): -121.8688
 Decimal Longitude: -121.8688
 Location:
 City: SAN JOSE
 County: Santa Clara
 Location(OSWCR):
 City(OSWCR): SAN JOSE
 County(OSWCR): Santa Clara
 Original Source: California Department of Water Resources - OSWCR(Well Numbers); California Department of Water Resources - Well Completion Reports

| Map Key | Direction | Distance (mi) | Distance (ft) | Elevation (ft) | DB |
|----------------|------------------|----------------------|----------------------|-----------------------|-------------|
| 100 | N | 0.96 | 5,062.23 | 93.79 | WATER WELLS |

WCR No: WCR1987-006526 Decimal Lat(OSWCR): 37.36759
 Decimal Latitude: 37.36759 Decim Long(OSWCR): -121.8688
 Decimal Longitude: -121.8688
 Location:
 City: SAN JOSE
 County: Santa Clara
 Location(OSWCR):

Wells and Additional Sources Detail Report

City(OSWCR): SAN JOSE
 County(OSWCR): Santa Clara
 Original Source: California Department of Water Resources - OSWCR(Well Numbers); California Department of Water Resources - Well Completion Reports

| Map Key | Direction | Distance (mi) | Distance (ft) | Elevation (ft) | DB |
|----------------|------------------|----------------------|----------------------|-----------------------|-------------|
| 100 | N | 0.96 | 5,062.23 | 93.79 | WATER WELLS |

WCR No: WCR2010-001538 Decimal Lat(OSWCR): 37.36759
 Decimal Latitude: 37.36759 Decim Long(OSWCR): -121.8688
 Decimal Longitude: -121.8688
 Location: 615 N KING RD
 City: SAN JOSE
 County: Santa Clara
 Location(OSWCR): 615 N KING RD
 City(OSWCR): SAN JOSE
 County(OSWCR): Santa Clara
 Original Source: California Department of Water Resources - OSWCR(Well Numbers); California Department of Water Resources - Well Completion Reports

| Map Key | Direction | Distance (mi) | Distance (ft) | Elevation (ft) | DB |
|----------------|------------------|----------------------|----------------------|-----------------------|-------------|
| 100 | N | 0.96 | 5,062.23 | 93.79 | WATER WELLS |

WCR No: WCR0230330 Decimal Lat(OSWCR): 37.36759
 Decimal Latitude: 37.36759 Decim Long(OSWCR): -121.8688
 Decimal Longitude: -121.8688
 Location:
 City:
 County: Santa Clara
 Location(OSWCR):
 City(OSWCR):
 County(OSWCR): Santa Clara
 Original Source: California Department of Water Resources - OSWCR(Well Numbers); California Department of Water Resources - Well Completion Reports

| Map Key | Direction | Distance (mi) | Distance (ft) | Elevation (ft) | DB |
|----------------|------------------|----------------------|----------------------|-----------------------|-------------|
| 100 | N | 0.96 | 5,062.23 | 93.79 | WATER WELLS |

WCR No: WCR2001-007131 Decimal Lat(OSWCR): 37.36759
 Decimal Latitude: 37.36759 Decim Long(OSWCR): -121.8688
 Decimal Longitude: -121.8688
 Location:
 City: SAN JOSE
 County: Santa Clara
 Location(OSWCR):
 City(OSWCR): SAN JOSE
 County(OSWCR): Santa Clara

Wells and Additional Sources Detail Report

Original Source: California Department of Water Resources - OSWCR(Well Numbers); California Department of Water Resources - Well Completion Reports

| Map Key | Direction | Distance (mi) | Distance (ft) | Elevation (ft) | DB |
|----------------|------------------|----------------------|----------------------|-----------------------|-------------|
| 100 | N | 0.96 | 5,062.23 | 93.79 | WATER WELLS |

WCR No: WCR1990-011597 Decimal Lat(OSWCR): 37.36759
 Decimal Latitude: 37.36759 Decim Long(OSWCR): -121.8688
 Decimal Longitude: -121.8688
 Location:
 City: SAN JOSE
 County: Santa Clara
 Location(OSWCR):
 City(OSWCR): SAN JOSE
 County(OSWCR): Santa Clara
 Original Source: California Department of Water Resources - OSWCR(Well Numbers); California Department of Water Resources - Well Completion Reports

| Map Key | Direction | Distance (mi) | Distance (ft) | Elevation (ft) | DB |
|----------------|------------------|----------------------|----------------------|-----------------------|-------------|
| 100 | N | 0.96 | 5,062.23 | 93.79 | WATER WELLS |

WCR No: WCR1990-013039 Decimal Lat(OSWCR): 37.36759
 Decimal Latitude: 37.36759 Decim Long(OSWCR): -121.8688
 Decimal Longitude: -121.8688
 Location:
 City: SAN JOSE
 County: Santa Clara
 Location(OSWCR):
 City(OSWCR): SAN JOSE
 County(OSWCR): Santa Clara
 Original Source: California Department of Water Resources - OSWCR(Well Numbers); California Department of Water Resources - Well Completion Reports

| Map Key | Direction | Distance (mi) | Distance (ft) | Elevation (ft) | DB |
|----------------|------------------|----------------------|----------------------|-----------------------|-------------|
| 100 | N | 0.96 | 5,062.23 | 93.79 | WATER WELLS |

WCR No: WCR2010-004798 Decimal Lat(OSWCR): 37.36759
 Decimal Latitude: 37.36759 Decim Long(OSWCR): -121.8688
 Decimal Longitude: -121.8688
 Location: 615 NORTH KING RD
 City: SAN JOSE
 County: Santa Clara
 Location(OSWCR): 615 NORTH KING RD
 City(OSWCR): SAN JOSE
 County(OSWCR): Santa Clara
 Original Source: California Department of Water Resources - OSWCR(Well Numbers); California Department of Water Resources - Well Completion Reports

Wells and Additional Sources Detail Report

| Map Key | Direction | Distance (mi) | Distance (ft) | Elevation (ft) | DB |
|---------|-----------|---------------|---------------|----------------|-------------|
| 100 | N | 0.96 | 5,062.23 | 93.79 | WATER WELLS |

WCR No: WCR0129533 Decimal Lat(OSWCR): 37.36759
 Decimal Latitude: 37.36759 Decim Long(OSWCR): -121.8688
 Decimal Longitude: -121.8688
 Location:
 City:
 County: Santa Clara
 Location(OSWCR):
 City(OSWCR):
 County(OSWCR): Santa Clara
 Original Source: California Department of Water Resources - OSWCR(Well Numbers); California Department of Water Resources - Well Completion Reports

| Map Key | Direction | Distance (mi) | Distance (ft) | Elevation (ft) | DB |
|---------|-----------|---------------|---------------|----------------|-------------|
| 100 | N | 0.96 | 5,062.23 | 93.79 | WATER WELLS |

WCR No: WCR1999-004471 Decimal Lat(OSWCR): 37.36759
 Decimal Latitude: 37.36759 Decim Long(OSWCR): -121.8688
 Decimal Longitude: -121.8688
 Location:
 City: SAN JOSE
 County: Santa Clara
 Location(OSWCR):
 City(OSWCR): SAN JOSE
 County(OSWCR): Santa Clara
 Original Source: California Department of Water Resources - OSWCR(Well Numbers); California Department of Water Resources - Well Completion Reports

| Map Key | Direction | Distance (mi) | Distance (ft) | Elevation (ft) | DB |
|---------|-----------|---------------|---------------|----------------|-------------|
| 100 | N | 0.96 | 5,062.23 | 93.79 | WATER WELLS |

WCR No: WCR1988-002955 Decimal Lat(OSWCR): 37.36759
 Decimal Latitude: 37.36759 Decim Long(OSWCR): -121.8688
 Decimal Longitude: -121.8688
 Location:
 City: SAN JOSE
 County: Santa Clara
 Location(OSWCR):
 City(OSWCR): SAN JOSE
 County(OSWCR): Santa Clara
 Original Source: California Department of Water Resources - OSWCR(Well Numbers); California Department of Water Resources - Well Completion Reports

| Map Key | Direction | Distance (mi) | Distance (ft) | Elevation (ft) | DB |
|---------|-----------|---------------|---------------|----------------|----|
|---------|-----------|---------------|---------------|----------------|----|

Wells and Additional Sources Detail Report

100 N 0.96 5,062.23 93.79 WATER WELLS

WCR No: WCR1995-001585 Decimal Lat(OSWCR): 37.36759
 Decimal Latitude: 37.36759 Decim Long(OSWCR): -121.8688
 Decimal Longitude: -121.8688
 Location:
 City: SAN JOSE
 County: Santa Clara
 Location(OSWCR):
 City(OSWCR): SAN JOSE
 County(OSWCR): Santa Clara
 Original Source: California Department of Water Resources - OSWCR(Well Numbers); California Department of Water Resources - Well Completion Reports

Map Key Direction Distance (mi) Distance (ft) Elevation (ft) DB

100 N 0.96 5,062.23 93.79 WATER WELLS

WCR No: WCR2010-003420 Decimal Lat(OSWCR): 37.36759
 Decimal Latitude: 37.36759 Decim Long(OSWCR): -121.8688
 Decimal Longitude: -121.8688
 Location: 1705 BERRYESSA RD
 City: SAN JOSE
 County: Santa Clara
 Location(OSWCR): 1705 BERRYESSA RD
 City(OSWCR): SAN JOSE
 County(OSWCR): Santa Clara
 Original Source: California Department of Water Resources - OSWCR(Well Numbers); California Department of Water Resources - Well Completion Reports

Map Key Direction Distance (mi) Distance (ft) Elevation (ft) DB

100 N 0.96 5,062.23 93.79 WATER WELLS

WCR No: WCR1988-002085 Decimal Lat(OSWCR): 37.36759
 Decimal Latitude: 37.36759 Decim Long(OSWCR): -121.8688
 Decimal Longitude: -121.8688
 Location:
 City: SAN JOSE
 County: Santa Clara
 Location(OSWCR):
 City(OSWCR): SAN JOSE
 County(OSWCR): Santa Clara
 Original Source: California Department of Water Resources - OSWCR(Well Numbers); California Department of Water Resources - Well Completion Reports

Map Key Direction Distance (mi) Distance (ft) Elevation (ft) DB

100 N 0.96 5,062.23 93.79 WATER WELLS

Wells and Additional Sources Detail Report

WCR No: WCR1990-004696 Decimal Lat(OSWCR): 37.36759
 Decimal Latitude: 37.36759 Decim Long(OSWCR): -121.8688
 Decimal Longitude: -121.8688
 Location:
 City: SAN JOSE
 County: Santa Clara
 Location(OSWCR):
 City(OSWCR): SAN JOSE
 County(OSWCR): Santa Clara
 Original Source: California Department of Water Resources - OSWCR(Well Numbers); California Department of Water Resources - Well Completion Reports

| Map Key | Direction | Distance (mi) | Distance (ft) | Elevation (ft) | DB |
|---------|-----------|---------------|---------------|----------------|-------------|
| 100 | N | 0.96 | 5,062.23 | 93.79 | WATER WELLS |

WCR No: WCR0204866 Decimal Lat(OSWCR): 37.36759
 Decimal Latitude: 37.36759 Decim Long(OSWCR): -121.8688
 Decimal Longitude: -121.8688
 Location:
 City:
 County: Santa Clara
 Location(OSWCR):
 City(OSWCR):
 County(OSWCR): Santa Clara
 Original Source: California Department of Water Resources - OSWCR(Well Numbers); California Department of Water Resources - Well Completion Reports

| Map Key | Direction | Distance (mi) | Distance (ft) | Elevation (ft) | DB |
|---------|-----------|---------------|---------------|----------------|-------------|
| 100 | N | 0.96 | 5,062.23 | 93.79 | WATER WELLS |

WCR No: WCR1994-005574 Decimal Lat(OSWCR): 37.36759
 Decimal Latitude: 37.36759 Decim Long(OSWCR): -121.8688
 Decimal Longitude: -121.8688
 Location:
 City: SAN JOSE
 County: Santa Clara
 Location(OSWCR):
 City(OSWCR): SAN JOSE
 County(OSWCR): Santa Clara
 Original Source: California Department of Water Resources - OSWCR(Well Numbers); California Department of Water Resources - Well Completion Reports

| Map Key | Direction | Distance (mi) | Distance (ft) | Elevation (ft) | DB |
|---------|-----------|---------------|---------------|----------------|-------------|
| 100 | N | 0.96 | 5,062.23 | 93.79 | WATER WELLS |

Wells and Additional Sources Detail Report

WCR No: WCR1985-000931 Decimal Lat(OSWCR): 37.36759
 Decimal Latitude: 37.36759 Decim Long(OSWCR): -121.8688
 Decimal Longitude: -121.8688
 Location:
 City: SAN JOSE
 County: Santa Clara
 Location(OSWCR):
 City(OSWCR): SAN JOSE
 County(OSWCR): Santa Clara
 Original Source: California Department of Water Resources - OSWCR(Well Numbers); California Department of Water Resources - Well Completion Reports

| Map Key | Direction | Distance (mi) | Distance (ft) | Elevation (ft) | DB |
|----------------|------------------|----------------------|----------------------|-----------------------|-------------|
| 100 | N | 0.96 | 5,062.23 | 93.79 | WATER WELLS |

WCR No: WCR2010-004841 Decimal Lat(OSWCR): 37.36759
 Decimal Latitude: 37.36759 Decim Long(OSWCR): -121.8688
 Decimal Longitude: -121.8688
 Location: 1705 BERRYESSA RD
 City: SAN JOSE
 County: Santa Clara
 Location(OSWCR): 1705 BERRYESSA RD
 City(OSWCR): SAN JOSE
 County(OSWCR): Santa Clara
 Original Source: California Department of Water Resources - OSWCR(Well Numbers); California Department of Water Resources - Well Completion Reports

| Map Key | Direction | Distance (mi) | Distance (ft) | Elevation (ft) | DB |
|----------------|------------------|----------------------|----------------------|-----------------------|-------------|
| 100 | N | 0.96 | 5,062.23 | 93.79 | WATER WELLS |

WCR No: WCR1988-003756 Decimal Lat(OSWCR): 37.36759
 Decimal Latitude: 37.36759 Decim Long(OSWCR): -121.8688
 Decimal Longitude: -121.8688
 Location:
 City: SAN JOSE
 County: Santa Clara
 Location(OSWCR):
 City(OSWCR): SAN JOSE
 County(OSWCR): Santa Clara
 Original Source: California Department of Water Resources - OSWCR(Well Numbers); California Department of Water Resources - Well Completion Reports

| Map Key | Direction | Distance (mi) | Distance (ft) | Elevation (ft) | DB |
|----------------|------------------|----------------------|----------------------|-----------------------|-------------|
| 100 | N | 0.96 | 5,062.23 | 93.79 | WATER WELLS |

WCR No: WCR2001-004430 Decimal Lat(OSWCR): 37.36759
 Decimal Latitude: 37.36759 Decim Long(OSWCR): -121.8688

Wells and Additional Sources Detail Report

Decimal Longitude: -121.8688
 Location:
 City: SAN JOSE
 County: Santa Clara
 Location(OSWCR):
 City(OSWCR): SAN JOSE
 County(OSWCR): Santa Clara
 Original Source: California Department of Water Resources - OSWCR(Well Numbers); California Department of Water Resources - Well Completion Reports

| Map Key | Direction | Distance (mi) | Distance (ft) | Elevation (ft) | DB |
|----------------|------------------|----------------------|----------------------|-----------------------|-------------|
| 100 | N | 0.96 | 5,062.23 | 93.79 | WATER WELLS |

WCR No: WCR0151761 Decimal Lat(OSWCR): 37.36759
 Decimal Latitude: 37.36759 Decim Long(OSWCR): -121.8688
 Decimal Longitude: -121.8688
 Location:
 City:
 County: Santa Clara
 Location(OSWCR):
 City(OSWCR):
 County(OSWCR): Santa Clara
 Original Source: California Department of Water Resources - OSWCR(Well Numbers); California Department of Water Resources - Well Completion Reports

| Map Key | Direction | Distance (mi) | Distance (ft) | Elevation (ft) | DB |
|----------------|------------------|----------------------|----------------------|-----------------------|-------------|
| 100 | N | 0.96 | 5,062.23 | 93.79 | WATER WELLS |

WCR No: WCR2000-001934 Decimal Lat(OSWCR): 37.36759
 Decimal Latitude: 37.36759 Decim Long(OSWCR): -121.8688
 Decimal Longitude: -121.8688
 Location:
 City: SAN JOSE
 County: Santa Clara
 Location(OSWCR):
 City(OSWCR): SAN JOSE
 County(OSWCR): Santa Clara
 Original Source: California Department of Water Resources - OSWCR(Well Numbers); California Department of Water Resources - Well Completion Reports

| Map Key | Direction | Distance (mi) | Distance (ft) | Elevation (ft) | DB |
|----------------|------------------|----------------------|----------------------|-----------------------|-------------|
| 100 | N | 0.96 | 5,062.23 | 93.79 | WATER WELLS |

WCR No: WCR1999-005745 Decimal Lat(OSWCR): 37.36759
 Decimal Latitude: 37.36759 Decim Long(OSWCR): -121.8688
 Decimal Longitude: -121.8688
 Location:

Wells and Additional Sources Detail Report

City: SAN JOSE
 County: Santa Clara
 Location(OSWCR):
 City(OSWCR): SAN JOSE
 County(OSWCR): Santa Clara
 Original Source: California Department of Water Resources - OSWCR(Well Numbers); California Department of Water Resources - Well Completion Reports

| Map Key | Direction | Distance (mi) | Distance (ft) | Elevation (ft) | DB |
|----------------|------------------|----------------------|----------------------|-----------------------|-------------|
| 100 | N | 0.96 | 5,062.23 | 93.79 | WATER WELLS |

WCR No: WCR1990-011287 Decimal Lat(OSWCR): 37.36759
 Decimal Latitude: 37.36759 Decim Long(OSWCR): -121.8688
 Decimal Longitude: -121.8688
 Location:
 City: SAN JOSE
 County: Santa Clara
 Location(OSWCR):
 City(OSWCR): SAN JOSE
 County(OSWCR): Santa Clara
 Original Source: California Department of Water Resources - OSWCR(Well Numbers); California Department of Water Resources - Well Completion Reports

| Map Key | Direction | Distance (mi) | Distance (ft) | Elevation (ft) | DB |
|----------------|------------------|----------------------|----------------------|-----------------------|-------------|
| 100 | N | 0.96 | 5,062.23 | 93.79 | WATER WELLS |

WCR No: WCR1996-002624 Decimal Lat(OSWCR): 37.36759
 Decimal Latitude: 37.36759 Decim Long(OSWCR): -121.8688
 Decimal Longitude: -121.8688
 Location:
 City: SAN JOSE
 County: Santa Clara
 Location(OSWCR):
 City(OSWCR): SAN JOSE
 County(OSWCR): Santa Clara
 Original Source: California Department of Water Resources - OSWCR(Well Numbers); California Department of Water Resources - Well Completion Reports

| Map Key | Direction | Distance (mi) | Distance (ft) | Elevation (ft) | DB |
|----------------|------------------|----------------------|----------------------|-----------------------|-------------|
| 100 | N | 0.96 | 5,062.23 | 93.79 | WATER WELLS |

WCR No: WCR2010-004796 Decimal Lat(OSWCR): 37.36759
 Decimal Latitude: 37.36759 Decim Long(OSWCR): -121.8688
 Decimal Longitude: -121.8688
 Location: 615 NORTH KING RD
 City: SAN JOSE
 County: Santa Clara

Wells and Additional Sources Detail Report

Location(OSWCR): 615 NORTH KING RD
 City(OSWCR): SAN JOSE
 County(OSWCR): Santa Clara
 Original Source: California Department of Water Resources - OSWCR(Well Numbers); California Department of Water Resources - Well Completion Reports

| Map Key | Direction | Distance (mi) | Distance (ft) | Elevation (ft) | DB |
|----------------|------------------|----------------------|----------------------|-----------------------|-------------|
| 100 | N | 0.96 | 5,062.23 | 93.79 | WATER WELLS |

WCR No: WCR1985-000928 Decimal Lat(OSWCR): 37.36759
 Decimal Latitude: 37.36759 Decim Long(OSWCR): -121.8688
 Decimal Longitude: -121.8688
 Location:
 City: SAN JOSE
 County: Santa Clara
 Location(OSWCR):
 City(OSWCR): SAN JOSE
 County(OSWCR): Santa Clara
 Original Source: California Department of Water Resources - OSWCR(Well Numbers); California Department of Water Resources - Well Completion Reports

| Map Key | Direction | Distance (mi) | Distance (ft) | Elevation (ft) | DB |
|----------------|------------------|----------------------|----------------------|-----------------------|-------------|
| 100 | N | 0.96 | 5,062.23 | 93.79 | WATER WELLS |

WCR No: WCR1996-002619 Decimal Lat(OSWCR): 37.36759
 Decimal Latitude: 37.36759 Decim Long(OSWCR): -121.8688
 Decimal Longitude: -121.8688
 Location:
 City: SAN JOSE
 County: Santa Clara
 Location(OSWCR):
 City(OSWCR): SAN JOSE
 County(OSWCR): Santa Clara
 Original Source: California Department of Water Resources - OSWCR(Well Numbers); California Department of Water Resources - Well Completion Reports

| Map Key | Direction | Distance (mi) | Distance (ft) | Elevation (ft) | DB |
|----------------|------------------|----------------------|----------------------|-----------------------|-------------|
| 100 | N | 0.96 | 5,062.23 | 93.79 | WATER WELLS |

WCR No: WCR1989-009227 Decimal Lat(OSWCR): 37.36759
 Decimal Latitude: 37.36759 Decim Long(OSWCR): -121.8688
 Decimal Longitude: -121.8688
 Location:
 City: SAN JOSE
 County: Santa Clara
 Location(OSWCR):
 City(OSWCR): SAN JOSE

Wells and Additional Sources Detail Report

County(OSWCR): Santa Clara
 Original Source: California Department of Water Resources - OSWCR(Well Numbers); California Department of Water Resources - Well Completion Reports

| Map Key | Direction | Distance (mi) | Distance (ft) | Elevation (ft) | DB |
|----------------|------------------|----------------------|----------------------|-----------------------|-------------|
| 100 | N | 0.96 | 5,062.23 | 93.79 | WATER WELLS |

WCR No: WCR0311322 Decimal Lat(OSWCR): 37.36759
 Decimal Latitude: 37.36759 Decim Long(OSWCR): -121.8688
 Decimal Longitude: -121.8688
 Location:
 City:
 County: Santa Clara
 Location(OSWCR):
 City(OSWCR):
 County(OSWCR): Santa Clara
 Original Source: California Department of Water Resources - OSWCR(Well Numbers); California Department of Water Resources - Well Completion Reports

| Map Key | Direction | Distance (mi) | Distance (ft) | Elevation (ft) | DB |
|----------------|------------------|----------------------|----------------------|-----------------------|-------------|
| 100 | N | 0.96 | 5,062.23 | 93.79 | WATER WELLS |

WCR No: WCR2010-001539 Decimal Lat(OSWCR): 37.36759
 Decimal Latitude: 37.36759 Decim Long(OSWCR): -121.8688
 Decimal Longitude: -121.8688
 Location: 615 N KING RD
 City: SAN JOSE
 County: Santa Clara
 Location(OSWCR): 615 N KING RD
 City(OSWCR): SAN JOSE
 County(OSWCR): Santa Clara
 Original Source: California Department of Water Resources - OSWCR(Well Numbers); California Department of Water Resources - Well Completion Reports

| Map Key | Direction | Distance (mi) | Distance (ft) | Elevation (ft) | DB |
|----------------|------------------|----------------------|----------------------|-----------------------|-------------|
| 100 | N | 0.96 | 5,062.23 | 93.79 | WATER WELLS |

WCR No: WCR1989-008137 Decimal Lat(OSWCR): 37.36759
 Decimal Latitude: 37.36759 Decim Long(OSWCR): -121.8688
 Decimal Longitude: -121.8688
 Location:
 City: SAN JOSE
 County: Santa Clara
 Location(OSWCR):
 City(OSWCR): SAN JOSE
 County(OSWCR): Santa Clara
 Original Source: California Department of Water Resources - OSWCR(Well Numbers); California Department of Water Resources - Well Completion Reports

Wells and Additional Sources Detail Report

Resources - Well Completion Reports

| Map Key | Direction | Distance (mi) | Distance (ft) | Elevation (ft) | DB |
|---------|-----------|---------------|---------------|----------------|-------------|
| 100 | N | 0.96 | 5,062.23 | 93.79 | WATER WELLS |

WCR No: WCR0204867 Decimal Lat(OSWCR): 37.36759
 Decimal Latitude: 37.36759 Decim Long(OSWCR): -121.8688
 Decimal Longitude: -121.8688
 Location:
 City:
 County: Santa Clara
 Location(OSWCR):
 City(OSWCR):
 County(OSWCR): Santa Clara
 Original Source: California Department of Water Resources - OSWCR(Well Numbers); California Department of Water Resources - Well Completion Reports

| Map Key | Direction | Distance (mi) | Distance (ft) | Elevation (ft) | DB |
|---------|-----------|---------------|---------------|----------------|-------------|
| 100 | N | 0.96 | 5,062.23 | 93.79 | WATER WELLS |

WCR No: WCR0312801 Decimal Lat(OSWCR): 37.36759
 Decimal Latitude: 37.36759 Decim Long(OSWCR): -121.8688
 Decimal Longitude: -121.8688
 Location:
 City:
 County: Santa Clara
 Location(OSWCR):
 City(OSWCR):
 County(OSWCR): Santa Clara
 Original Source: California Department of Water Resources - OSWCR(Well Numbers); California Department of Water Resources - Well Completion Reports

| Map Key | Direction | Distance (mi) | Distance (ft) | Elevation (ft) | DB |
|---------|-----------|---------------|---------------|----------------|-------------|
| 100 | N | 0.96 | 5,062.23 | 93.79 | WATER WELLS |

WCR No: WCR2010-003417 Decimal Lat(OSWCR): 37.36759
 Decimal Latitude: 37.36759 Decim Long(OSWCR): -121.8688
 Decimal Longitude: -121.8688
 Location: 1705 BERRYESSA RD
 City: SAN JOSE
 County: Santa Clara
 Location(OSWCR): 1705 BERRYESSA RD
 City(OSWCR): SAN JOSE
 County(OSWCR): Santa Clara
 Original Source: California Department of Water Resources - OSWCR(Well Numbers); California Department of Water Resources - Well Completion Reports

Wells and Additional Sources Detail Report

| Map Key | Direction | Distance (mi) | Distance (ft) | Elevation (ft) | DB |
|---------|-----------|---------------|---------------|----------------|-------------|
| 100 | N | 0.96 | 5,062.23 | 93.79 | WATER WELLS |

WCR No: WCR2003-005288 Decimal Lat(OSWCR): 37.36759
 Decimal Latitude: 37.36759 Decim Long(OSWCR): -121.8688
 Decimal Longitude: -121.8688
 Location:
 City: SAN JOSE
 County: Santa Clara
 Location(OSWCR):
 City(OSWCR): SAN JOSE
 County(OSWCR): Santa Clara
 Original Source: California Department of Water Resources - OSWCR(Well Numbers); California Department of Water Resources - Well Completion Reports

| Map Key | Direction | Distance (mi) | Distance (ft) | Elevation (ft) | DB |
|---------|-----------|---------------|---------------|----------------|-------------|
| 100 | N | 0.96 | 5,062.23 | 93.79 | WATER WELLS |

WCR No: WCR1985-005459 Decimal Lat(OSWCR): 37.36759
 Decimal Latitude: 37.36759 Decim Long(OSWCR): -121.8688
 Decimal Longitude: -121.8688
 Location:
 City: SAN JOSE
 County: Santa Clara
 Location(OSWCR):
 City(OSWCR): SAN JOSE
 County(OSWCR): Santa Clara
 Original Source: California Department of Water Resources - OSWCR(Well Numbers); California Department of Water Resources - Well Completion Reports

| Map Key | Direction | Distance (mi) | Distance (ft) | Elevation (ft) | DB |
|---------|-----------|---------------|---------------|----------------|-------------|
| 100 | N | 0.96 | 5,062.23 | 93.79 | WATER WELLS |

WCR No: WCR0298186 Decimal Lat(OSWCR): 37.36759
 Decimal Latitude: 37.36759 Decim Long(OSWCR): -121.8688
 Decimal Longitude: -121.8688
 Location:
 City:
 County: Santa Clara
 Location(OSWCR):
 City(OSWCR):
 County(OSWCR): Santa Clara
 Original Source: California Department of Water Resources - OSWCR(Well Numbers); California Department of Water Resources - Well Completion Reports

| Map Key | Direction | Distance (mi) | Distance (ft) | Elevation (ft) | DB |
|---------|-----------|---------------|---------------|----------------|----|
|---------|-----------|---------------|---------------|----------------|----|

Wells and Additional Sources Detail Report

100 N 0.96 5,062.23 93.79 WATER WELLS

WCR No: WCR1987-008643 Decimal Lat(OSWCR): 37.36759
 Decimal Latitude: 37.36759 Decim Long(OSWCR): -121.8688
 Decimal Longitude: -121.8688
 Location:
 City: SAN JOSE
 County: Santa Clara
 Location(OSWCR):
 City(OSWCR): SAN JOSE
 County(OSWCR): Santa Clara
 Original Source: California Department of Water Resources - OSWCR(Well Numbers); California Department of Water Resources - Well Completion Reports

| Map Key | Direction | Distance (mi) | Distance (ft) | Elevation (ft) | DB |
|----------------|------------------|----------------------|----------------------|-----------------------|-------------|
| 100 | N | 0.96 | 5,062.23 | 93.79 | WATER WELLS |

WCR No: WCR1996-002618 Decimal Lat(OSWCR): 37.36759
 Decimal Latitude: 37.36759 Decim Long(OSWCR): -121.8688
 Decimal Longitude: -121.8688
 Location:
 City: SAN JOSE
 County: Santa Clara
 Location(OSWCR):
 City(OSWCR): SAN JOSE
 County(OSWCR): Santa Clara
 Original Source: California Department of Water Resources - OSWCR(Well Numbers); California Department of Water Resources - Well Completion Reports

| Map Key | Direction | Distance (mi) | Distance (ft) | Elevation (ft) | DB |
|----------------|------------------|----------------------|----------------------|-----------------------|-------------|
| 100 | N | 0.96 | 5,062.23 | 93.79 | WATER WELLS |

WCR No: WCR2001-007055 Decimal Lat(OSWCR): 37.36759
 Decimal Latitude: 37.36759 Decim Long(OSWCR): -121.8688
 Decimal Longitude: -121.8688
 Location:
 City: SAN JOSE
 County: Santa Clara
 Location(OSWCR):
 City(OSWCR): SAN JOSE
 County(OSWCR): Santa Clara
 Original Source: California Department of Water Resources - OSWCR(Well Numbers); California Department of Water Resources - Well Completion Reports

| Map Key | Direction | Distance (mi) | Distance (ft) | Elevation (ft) | DB |
|----------------|------------------|----------------------|----------------------|-----------------------|-------------|
| 100 | N | 0.96 | 5,062.23 | 93.79 | WATER WELLS |

Wells and Additional Sources Detail Report

WCR No: WCR2001-002706 Decimal Lat(OSWCR): 37.36759
 Decimal Latitude: 37.36759 Decim Long(OSWCR): -121.8688
 Decimal Longitude: -121.8688
 Location:
 City: SAN JOSE
 County: Santa Clara
 Location(OSWCR):
 City(OSWCR): SAN JOSE
 County(OSWCR): Santa Clara
 Original Source: California Department of Water Resources - OSWCR(Well Numbers); California Department of Water Resources - Well Completion Reports

| Map Key | Direction | Distance (mi) | Distance (ft) | Elevation (ft) | DB |
|----------------|------------------|----------------------|----------------------|-----------------------|-------------|
| 100 | N | 0.96 | 5,062.23 | 93.79 | WATER WELLS |

WCR No: WCR2010-004794 Decimal Lat(OSWCR): 37.36759
 Decimal Latitude: 37.36759 Decim Long(OSWCR): -121.8688
 Decimal Longitude: -121.8688
 Location: 615 NORTH KING RD
 City: SAN JOSE
 County: Santa Clara
 Location(OSWCR): 615 NORTH KING RD
 City(OSWCR): SAN JOSE
 County(OSWCR): Santa Clara
 Original Source: California Department of Water Resources - OSWCR(Well Numbers); California Department of Water Resources - Well Completion Reports

| Map Key | Direction | Distance (mi) | Distance (ft) | Elevation (ft) | DB |
|----------------|------------------|----------------------|----------------------|-----------------------|-------------|
| 100 | N | 0.96 | 5,062.23 | 93.79 | WATER WELLS |

WCR No: WCR0170478 Decimal Lat(OSWCR): 37.36759
 Decimal Latitude: 37.36759 Decim Long(OSWCR): -121.8688
 Decimal Longitude: -121.8688
 Location:
 City:
 County: Santa Clara
 Location(OSWCR):
 City(OSWCR):
 County(OSWCR): Santa Clara
 Original Source: California Department of Water Resources - OSWCR(Well Numbers); California Department of Water Resources - Well Completion Reports

| Map Key | Direction | Distance (mi) | Distance (ft) | Elevation (ft) | DB |
|----------------|------------------|----------------------|----------------------|-----------------------|-------------|
| 100 | N | 0.96 | 5,062.23 | 93.79 | WATER WELLS |

WCR No: WCR1998-002030 Decimal Lat(OSWCR): 37.36759

Wells and Additional Sources Detail Report

Location:

City: SAN JOSE

County: Santa Clara

Location(OSWCR):

City(OSWCR): SAN JOSE

County(OSWCR): Santa Clara

Original Source: California Department of Water Resources - OSWCR(Well Numbers); California Department of Water Resources - Well Completion Reports

| Map Key | Direction | Distance (mi) | Distance (ft) | Elevation (ft) | DB |
|----------------|------------------|----------------------|----------------------|-----------------------|-------------|
| 100 | N | 0.96 | 5,062.23 | 93.79 | WATER WELLS |

WCR No: WCR2004-008727

Decimal Lat(OSWCR): 37.36759

Decimal Latitude: 37.36759

Decim Long(OSWCR): -121.8688

Decimal Longitude: -121.8688

Location: 1715 BERRYESSA RD

City: SAN JOSE

County: Santa Clara

Location(OSWCR): 1715 BERRYESSA RD

City(OSWCR): SAN JOSE

County(OSWCR): Santa Clara

Original Source: California Department of Water Resources - OSWCR(Well Numbers); California Department of Water Resources - Well Completion Reports

| Map Key | Direction | Distance (mi) | Distance (ft) | Elevation (ft) | DB |
|----------------|------------------|----------------------|----------------------|-----------------------|-------------|
| 100 | N | 0.96 | 5,062.23 | 93.79 | WATER WELLS |

WCR No: WCR2002-003158

Decimal Lat(OSWCR): 37.36759

Decimal Latitude: 37.36759

Decim Long(OSWCR): -121.8688

Decimal Longitude: -121.8688

Location:

City: SAN JOSE

County: Santa Clara

Location(OSWCR):

City(OSWCR): SAN JOSE

County(OSWCR): Santa Clara

Original Source: California Department of Water Resources - OSWCR(Well Numbers); California Department of Water Resources - Well Completion Reports

| Map Key | Direction | Distance (mi) | Distance (ft) | Elevation (ft) | DB |
|----------------|------------------|----------------------|----------------------|-----------------------|-------------|
| 100 | N | 0.96 | 5,062.23 | 93.79 | WATER WELLS |

WCR No: WCR0235204

Decimal Lat(OSWCR): 37.36759

Decimal Latitude: 37.36759

Decim Long(OSWCR): -121.8688

Decimal Longitude: -121.8688

Location:

City:

Wells and Additional Sources Detail Report

County: Santa Clara
 Location(OSWCR):
 City(OSWCR):
 County(OSWCR): Santa Clara
 Original Source: California Department of Water Resources - OSWCR(Well Numbers); California Department of Water Resources - Well Completion Reports

| Map Key | Direction | Distance (mi) | Distance (ft) | Elevation (ft) | DB |
|----------------|------------------|----------------------|----------------------|-----------------------|-------------|
| 100 | N | 0.96 | 5,062.23 | 93.79 | WATER WELLS |

WCR No: WCR0141529 Decimal Lat(OSWCR): 37.36759
 Decimal Latitude: 37.36759 Decim Long(OSWCR): -121.8688
 Decimal Longitude: -121.8688

Location:
 City:
 County: Santa Clara
 Location(OSWCR):
 City(OSWCR):
 County(OSWCR): Santa Clara
 Original Source: California Department of Water Resources - OSWCR(Well Numbers); California Department of Water Resources - Well Completion Reports

| Map Key | Direction | Distance (mi) | Distance (ft) | Elevation (ft) | DB |
|----------------|------------------|----------------------|----------------------|-----------------------|-------------|
| 100 | N | 0.96 | 5,062.23 | 93.79 | WATER WELLS |

WCR No: WCR2002-004343 Decimal Lat(OSWCR): 37.36759
 Decimal Latitude: 37.36759 Decim Long(OSWCR): -121.8688
 Decimal Longitude: -121.8688

Location:
 City: SAN JOSE
 County: Santa Clara
 Location(OSWCR):
 City(OSWCR): SAN JOSE
 County(OSWCR): Santa Clara
 Original Source: California Department of Water Resources - OSWCR(Well Numbers); California Department of Water Resources - Well Completion Reports

| Map Key | Direction | Distance (mi) | Distance (ft) | Elevation (ft) | DB |
|----------------|------------------|----------------------|----------------------|-----------------------|-------------|
| 100 | N | 0.96 | 5,062.23 | 93.79 | WATER WELLS |

WCR No: WCR0007305 Decimal Lat(OSWCR): 37.36759
 Decimal Latitude: 37.36759 Decim Long(OSWCR): -121.8688
 Decimal Longitude: -121.8688

Location:
 City:
 County: Santa Clara
 Location(OSWCR):

Wells and Additional Sources Detail Report

City(OSWCR):
 County(OSWCR): Santa Clara
 Original Source: California Department of Water Resources - OSWCR(Well Numbers); California Department of Water Resources - Well Completion Reports

| Map Key | Direction | Distance (mi) | Distance (ft) | Elevation (ft) | DB |
|----------------|------------------|----------------------|----------------------|-----------------------|-------------|
| 100 | N | 0.96 | 5,062.23 | 93.79 | WATER WELLS |

WCR No: WCR1984-001758 Decimal Lat(OSWCR): 37.36759
 Decimal Latitude: 37.36759 Decim Long(OSWCR): -121.8688
 Decimal Longitude: -121.8688
 Location:
 City: SAN JOSE
 County: Santa Clara
 Location(OSWCR):
 City(OSWCR): SAN JOSE
 County(OSWCR): Santa Clara
 Original Source: California Department of Water Resources - OSWCR(Well Numbers); California Department of Water Resources - Well Completion Reports

| Map Key | Direction | Distance (mi) | Distance (ft) | Elevation (ft) | DB |
|----------------|------------------|----------------------|----------------------|-----------------------|-------------|
| 100 | N | 0.96 | 5,062.23 | 93.79 | WATER WELLS |

WCR No: WCR2010-003419 Decimal Lat(OSWCR): 37.36759
 Decimal Latitude: 37.36759 Decim Long(OSWCR): -121.8688
 Decimal Longitude: -121.8688
 Location: 1705 BERRYESSA RD
 City: SAN JOSE
 County: Santa Clara
 Location(OSWCR): 1705 BERRYESSA RD
 City(OSWCR): SAN JOSE
 County(OSWCR): Santa Clara
 Original Source: California Department of Water Resources - OSWCR(Well Numbers); California Department of Water Resources - Well Completion Reports

| Map Key | Direction | Distance (mi) | Distance (ft) | Elevation (ft) | DB |
|----------------|------------------|----------------------|----------------------|-----------------------|-------------|
| 100 | N | 0.96 | 5,062.23 | 93.79 | WATER WELLS |

WCR No: WCR2000-003489 Decimal Lat(OSWCR): 37.36759
 Decimal Latitude: 37.36759 Decim Long(OSWCR): -121.8688
 Decimal Longitude: -121.8688
 Location:
 City: SAN JOSE
 County: Santa Clara
 Location(OSWCR):
 City(OSWCR): SAN JOSE
 County(OSWCR): Santa Clara

Wells and Additional Sources Detail Report

Original Source: California Department of Water Resources - OSWCR(Well Numbers); California Department of Water Resources - Well Completion Reports

| Map Key | Direction | Distance (mi) | Distance (ft) | Elevation (ft) | DB |
|----------------|------------------|----------------------|----------------------|-----------------------|-------------|
| 100 | N | 0.96 | 5,062.23 | 93.79 | WATER WELLS |

WCR No: WCR1987-006528 Decimal Lat(OSWCR): 37.36759
 Decimal Latitude: 37.36759 Decim Long(OSWCR): -121.8688
 Decimal Longitude: -121.8688
 Location:
 City: SAN JOSE
 County: Santa Clara
 Location(OSWCR):
 City(OSWCR): SAN JOSE
 County(OSWCR): Santa Clara
 Original Source: California Department of Water Resources - OSWCR(Well Numbers); California Department of Water Resources - Well Completion Reports

| Map Key | Direction | Distance (mi) | Distance (ft) | Elevation (ft) | DB |
|----------------|------------------|----------------------|----------------------|-----------------------|-------------|
| 100 | N | 0.96 | 5,062.23 | 93.79 | WATER WELLS |

WCR No: WCR2003-005289 Decimal Lat(OSWCR): 37.36759
 Decimal Latitude: 37.36759 Decim Long(OSWCR): -121.8688
 Decimal Longitude: -121.8688
 Location:
 City: SAN JOSE
 County: Santa Clara
 Location(OSWCR):
 City(OSWCR): SAN JOSE
 County(OSWCR): Santa Clara
 Original Source: California Department of Water Resources - OSWCR(Well Numbers); California Department of Water Resources - Well Completion Reports

| Map Key | Direction | Distance (mi) | Distance (ft) | Elevation (ft) | DB |
|----------------|------------------|----------------------|----------------------|-----------------------|-------------|
| 100 | N | 0.96 | 5,062.23 | 93.79 | WATER WELLS |

WCR No: WCR1995-001586 Decimal Lat(OSWCR): 37.36759
 Decimal Latitude: 37.36759 Decim Long(OSWCR): -121.8688
 Decimal Longitude: -121.8688
 Location:
 City: SAN JOSE
 County: Santa Clara
 Location(OSWCR):
 City(OSWCR): SAN JOSE
 County(OSWCR): Santa Clara
 Original Source: California Department of Water Resources - OSWCR(Well Numbers); California Department of Water Resources - Well Completion Reports

Wells and Additional Sources Detail Report

| Map Key | Direction | Distance (mi) | Distance (ft) | Elevation (ft) | DB |
|---------|-----------|---------------|---------------|----------------|-------------|
| 100 | N | 0.96 | 5,062.23 | 93.79 | WATER WELLS |

WCR No: WCR0173818 Decimal Lat(OSWCR): 37.36759
 Decimal Latitude: 37.36759 Decim Long(OSWCR): -121.8688
 Decimal Longitude: -121.8688
 Location:
 City:
 County: Santa Clara
 Location(OSWCR):
 City(OSWCR):
 County(OSWCR): Santa Clara
 Original Source: California Department of Water Resources - OSWCR(Well Numbers); California Department of Water Resources - Well Completion Reports

| Map Key | Direction | Distance (mi) | Distance (ft) | Elevation (ft) | DB |
|---------|-----------|---------------|---------------|----------------|-------------|
| 100 | N | 0.96 | 5,062.23 | 93.79 | WATER WELLS |

WCR No: WCR0283041 Decimal Lat(OSWCR): 37.36759
 Decimal Latitude: 37.36759 Decim Long(OSWCR): -121.8688
 Decimal Longitude: -121.8688
 Location:
 City:
 County: Santa Clara
 Location(OSWCR):
 City(OSWCR):
 County(OSWCR): Santa Clara
 Original Source: California Department of Water Resources - OSWCR(Well Numbers); California Department of Water Resources - Well Completion Reports

| Map Key | Direction | Distance (mi) | Distance (ft) | Elevation (ft) | DB |
|---------|-----------|---------------|---------------|----------------|-------------|
| 100 | N | 0.96 | 5,062.23 | 93.79 | WATER WELLS |

WCR No: WCR2001-002916 Decimal Lat(OSWCR): 37.36759
 Decimal Latitude: 37.36759 Decim Long(OSWCR): -121.8688
 Decimal Longitude: -121.8688
 Location:
 City: SAN JOSE
 County: Santa Clara
 Location(OSWCR):
 City(OSWCR): SAN JOSE
 County(OSWCR): Santa Clara
 Original Source: California Department of Water Resources - OSWCR(Well Numbers); California Department of Water Resources - Well Completion Reports

| Map Key | Direction | Distance (mi) | Distance (ft) | Elevation (ft) | DB |
|---------|-----------|---------------|---------------|----------------|----|
|---------|-----------|---------------|---------------|----------------|----|

Wells and Additional Sources Detail Report

100 N 0.96 5,062.23 93.79 WATER WELLS

WCR No: WCR0061090 Decimal Lat(OSWCR): 37.36759
 Decimal Latitude: 37.36759 Decim Long(OSWCR): -121.8688
 Decimal Longitude: -121.8688
 Location:
 City:
 County: Santa Clara
 Location(OSWCR):
 City(OSWCR):
 County(OSWCR): Santa Clara
 Original Source: California Department of Water Resources - OSWCR(Well Numbers); California Department of Water Resources - Well Completion Reports

Map Key Direction Distance (mi) Distance (ft) Elevation (ft) DB

100 N 0.96 5,062.23 93.79 WATER WELLS

WCR No: WCR1992-010092 Decimal Lat(OSWCR): 37.36759
 Decimal Latitude: 37.36759 Decim Long(OSWCR): -121.8688
 Decimal Longitude: -121.8688
 Location:
 City: SAN JOSE
 County: Santa Clara
 Location(OSWCR):
 City(OSWCR): SAN JOSE
 County(OSWCR): Santa Clara
 Original Source: California Department of Water Resources - OSWCR(Well Numbers); California Department of Water Resources - Well Completion Reports

Map Key Direction Distance (mi) Distance (ft) Elevation (ft) DB

100 N 0.96 5,062.23 93.79 WATER WELLS

WCR No: WCR0127858 Decimal Lat(OSWCR): 37.36759
 Decimal Latitude: 37.36759 Decim Long(OSWCR): -121.8688
 Decimal Longitude: -121.8688
 Location:
 City:
 County: Santa Clara
 Location(OSWCR):
 City(OSWCR):
 County(OSWCR): Santa Clara
 Original Source: California Department of Water Resources - OSWCR(Well Numbers); California Department of Water Resources - Well Completion Reports

Map Key Direction Distance (mi) Distance (ft) Elevation (ft) DB

100 N 0.96 5,062.23 93.79 WATER WELLS

Wells and Additional Sources Detail Report

WCR No: WCR1984-002890 Decimal Lat(OSWCR): 37.36759
 Decimal Latitude: 37.36759 Decim Long(OSWCR): -121.8688
 Decimal Longitude: -121.8688
 Location:
 City: SAN JOSE
 County: Santa Clara
 Location(OSWCR):
 City(OSWCR): SAN JOSE
 County(OSWCR): Santa Clara
 Original Source: California Department of Water Resources - OSWCR(Well Numbers); California Department of Water Resources - Well Completion Reports

| Map Key | Direction | Distance (mi) | Distance (ft) | Elevation (ft) | DB |
|---------|-----------|---------------|---------------|----------------|-------------|
| 100 | N | 0.96 | 5,062.23 | 93.79 | WATER WELLS |

WCR No: WCR1985-005458 Decimal Lat(OSWCR): 37.36759
 Decimal Latitude: 37.36759 Decim Long(OSWCR): -121.8688
 Decimal Longitude: -121.8688
 Location:
 City: SAN JOSE
 County: Santa Clara
 Location(OSWCR):
 City(OSWCR): SAN JOSE
 County(OSWCR): Santa Clara
 Original Source: California Department of Water Resources - OSWCR(Well Numbers); California Department of Water Resources - Well Completion Reports

| Map Key | Direction | Distance (mi) | Distance (ft) | Elevation (ft) | DB |
|---------|-----------|---------------|---------------|----------------|-------------|
| 100 | N | 0.96 | 5,062.23 | 93.79 | WATER WELLS |

WCR No: WCR0191725 Decimal Lat(OSWCR): 37.36759
 Decimal Latitude: 37.36759 Decim Long(OSWCR): -121.8688
 Decimal Longitude: -121.8688
 Location:
 City:
 County: Santa Clara
 Location(OSWCR):
 City(OSWCR):
 County(OSWCR): Santa Clara
 Original Source: California Department of Water Resources - OSWCR(Well Numbers); California Department of Water Resources - Well Completion Reports

| Map Key | Direction | Distance (mi) | Distance (ft) | Elevation (ft) | DB |
|---------|-----------|---------------|---------------|----------------|-------------|
| 100 | N | 0.96 | 5,062.23 | 93.79 | WATER WELLS |

Wells and Additional Sources Detail Report

WCR No: WCR1987-006527 Decimal Lat(OSWCR): 37.36759
 Decimal Latitude: 37.36759 Decim Long(OSWCR): -121.8688
 Decimal Longitude: -121.8688
 Location:
 City: SAN JOSE
 County: Santa Clara
 Location(OSWCR):
 City(OSWCR): SAN JOSE
 County(OSWCR): Santa Clara
 Original Source: California Department of Water Resources - OSWCR(Well Numbers); California Department of Water Resources - Well Completion Reports

| Map Key | Direction | Distance (mi) | Distance (ft) | Elevation (ft) | DB |
|----------------|------------------|----------------------|----------------------|-----------------------|-------------|
| 100 | N | 0.96 | 5,062.23 | 93.79 | WATER WELLS |

WCR No: WCR1998-004420 Decimal Lat(OSWCR): 37.36759
 Decimal Latitude: 37.36759 Decim Long(OSWCR): -121.8688
 Decimal Longitude: -121.8688
 Location:
 City: SAN JOSE
 County: Santa Clara
 Location(OSWCR):
 City(OSWCR): SAN JOSE
 County(OSWCR): Santa Clara
 Original Source: California Department of Water Resources - OSWCR(Well Numbers); California Department of Water Resources - Well Completion Reports

| Map Key | Direction | Distance (mi) | Distance (ft) | Elevation (ft) | DB |
|----------------|------------------|----------------------|----------------------|-----------------------|-------------|
| 100 | N | 0.96 | 5,062.23 | 93.79 | WATER WELLS |

WCR No: WCR1987-006525 Decimal Lat(OSWCR): 37.36759
 Decimal Latitude: 37.36759 Decim Long(OSWCR): -121.8688
 Decimal Longitude: -121.8688
 Location:
 City: SAN JOSE
 County: Santa Clara
 Location(OSWCR):
 City(OSWCR): SAN JOSE
 County(OSWCR): Santa Clara
 Original Source: California Department of Water Resources - OSWCR(Well Numbers); California Department of Water Resources - Well Completion Reports

| Map Key | Direction | Distance (mi) | Distance (ft) | Elevation (ft) | DB |
|----------------|------------------|----------------------|----------------------|-----------------------|-------------|
| 100 | N | 0.96 | 5,062.23 | 93.79 | WATER WELLS |

WCR No: WCR0073866 Decimal Lat(OSWCR): 37.36759
 Decimal Latitude: 37.36759 Decim Long(OSWCR): -121.8688

Wells and Additional Sources Detail Report

Decimal Longitude: -121.8688
 Location: 1901 LAS PLUMAS AVENUE
 City:
 County: Santa Clara
 Location(OSWCR): 1901 LAS PLUMAS AVENUE
 City(OSWCR):
 County(OSWCR): Santa Clara
 Original Source: California Department of Water Resources - OSWCR(Well Numbers); California Department of Water Resources - Well Completion Reports

| Map Key | Direction | Distance (mi) | Distance (ft) | Elevation (ft) | DB |
|----------------|------------------|----------------------|----------------------|-----------------------|-------------|
| 100 | N | 0.96 | 5,062.23 | 93.79 | WATER WELLS |

WCR No: WCR1985-003108 Decimal Lat(OSWCR): 37.36759
 Decimal Latitude: 37.36759 Decim Long(OSWCR): -121.8688
 Decimal Longitude: -121.8688
 Location:
 City: SAN JOSE
 County: Santa Clara
 Location(OSWCR):
 City(OSWCR): SAN JOSE
 County(OSWCR): Santa Clara
 Original Source: California Department of Water Resources - OSWCR(Well Numbers); California Department of Water Resources - Well Completion Reports

| Map Key | Direction | Distance (mi) | Distance (ft) | Elevation (ft) | DB |
|----------------|------------------|----------------------|----------------------|-----------------------|-------------|
| 100 | N | 0.96 | 5,062.23 | 93.79 | WATER WELLS |

WCR No: WCR0010082 Decimal Lat(OSWCR): 37.36759
 Decimal Latitude: 37.36759 Decim Long(OSWCR): -121.8688
 Decimal Longitude: -121.8688
 Location:
 City: SAN JOSE
 County: Santa Clara
 Location(OSWCR):
 City(OSWCR): SAN JOSE
 County(OSWCR): Santa Clara
 Original Source: California Department of Water Resources - OSWCR(Well Numbers); California Department of Water Resources - Well Completion Reports

| Map Key | Direction | Distance (mi) | Distance (ft) | Elevation (ft) | DB |
|----------------|------------------|----------------------|----------------------|-----------------------|-------------|
| 100 | N | 0.96 | 5,062.23 | 93.79 | WATER WELLS |

WCR No: WCR2010-003416 Decimal Lat(OSWCR): 37.36759
 Decimal Latitude: 37.36759 Decim Long(OSWCR): -121.8688
 Decimal Longitude: -121.8688
 Location: 1705 BERRYESSA RD

Wells and Additional Sources Detail Report

City: SAN JOSE
 County: Santa Clara
 Location(OSWCR): 1705 BERRYESSA RD
 City(OSWCR): SAN JOSE
 County(OSWCR): Santa Clara
 Original Source: California Department of Water Resources - OSWCR(Well Numbers); California Department of Water Resources - Well Completion Reports

| Map Key | Direction | Distance (mi) | Distance (ft) | Elevation (ft) | DB |
|----------------|------------------|----------------------|----------------------|-----------------------|-------------|
| 100 | N | 0.96 | 5,062.23 | 93.79 | WATER WELLS |

WCR No: WCR2010-004840
 Decimal Latitude: 37.36759
 Decimal Longitude: -121.8688
 Location: 1705 BERRYESSA RD
 City: SAN JOSE
 County: Santa Clara
 Location(OSWCR): 1705 BERRYESSA RD
 City(OSWCR): SAN JOSE
 County(OSWCR): Santa Clara
 Original Source: California Department of Water Resources - OSWCR(Well Numbers); California Department of Water Resources - Well Completion Reports

| Map Key | Direction | Distance (mi) | Distance (ft) | Elevation (ft) | DB |
|----------------|------------------|----------------------|----------------------|-----------------------|-------------|
| 100 | N | 0.96 | 5,062.23 | 93.79 | WATER WELLS |

WCR No: WCR1990-011289
 Decimal Latitude: 37.36759
 Decimal Longitude: -121.8688
 Location:
 City: SAN JOSE
 County: Santa Clara
 Location(OSWCR):
 City(OSWCR): SAN JOSE
 County(OSWCR): Santa Clara
 Original Source: California Department of Water Resources - OSWCR(Well Numbers); California Department of Water Resources - Well Completion Reports

| Map Key | Direction | Distance (mi) | Distance (ft) | Elevation (ft) | DB |
|----------------|------------------|----------------------|----------------------|-----------------------|-------------|
| 100 | N | 0.96 | 5,062.23 | 93.79 | WATER WELLS |

WCR No: WCR1986-004308
 Decimal Latitude: 37.36759
 Decimal Longitude: -121.8688
 Location:
 City: SAN JOSE
 County: Santa Clara

Wells and Additional Sources Detail Report

Location(OSWCR):

City(OSWCR): SAN JOSE

County(OSWCR): Santa Clara

Original Source: California Department of Water Resources - OSWCR(Well Numbers); California Department of Water Resources - Well Completion Reports

| Map Key | Direction | Distance (mi) | Distance (ft) | Elevation (ft) | DB |
|----------------|------------------|----------------------|----------------------|-----------------------|-------------|
| 100 | N | 0.96 | 5,062.23 | 93.79 | WATER WELLS |

WCR No: WCR1988-007950

Decimal Lat(OSWCR): 37.36759

Decimal Latitude: 37.36759

Decim Long(OSWCR): -121.8688

Decimal Longitude: -121.8688

Location:

City: SAN JOSE

County: Santa Clara

Location(OSWCR):

City(OSWCR): SAN JOSE

County(OSWCR): Santa Clara

Original Source: California Department of Water Resources - OSWCR(Well Numbers); California Department of Water Resources - Well Completion Reports

| Map Key | Direction | Distance (mi) | Distance (ft) | Elevation (ft) | DB |
|----------------|------------------|----------------------|----------------------|-----------------------|-------------|
| 100 | N | 0.96 | 5,062.23 | 93.79 | WATER WELLS |

WCR No: WCR2001-007039

Decimal Lat(OSWCR): 37.36759

Decimal Latitude: 37.36759

Decim Long(OSWCR): -121.8688

Decimal Longitude: -121.8688

Location:

City: SAN JOSE

County: Santa Clara

Location(OSWCR):

City(OSWCR): SAN JOSE

County(OSWCR): Santa Clara

Original Source: California Department of Water Resources - OSWCR(Well Numbers); California Department of Water Resources - Well Completion Reports

| Map Key | Direction | Distance (mi) | Distance (ft) | Elevation (ft) | DB |
|----------------|------------------|----------------------|----------------------|-----------------------|-------------|
| 100 | N | 0.96 | 5,062.23 | 93.79 | WATER WELLS |

WCR No: WCR1990-008166

Decimal Lat(OSWCR): 37.36759

Decimal Latitude: 37.36759

Decim Long(OSWCR): -121.8688

Decimal Longitude: -121.8688

Location:

City: SAN JOSE

County: Santa Clara

Location(OSWCR):

City(OSWCR): SAN JOSE

Wells and Additional Sources Detail Report

County(OSWCR): Santa Clara
 Original Source: California Department of Water Resources - OSWCR(Well Numbers); California Department of Water Resources - Well Completion Reports

| Map Key | Direction | Distance (mi) | Distance (ft) | Elevation (ft) | DB |
|----------------|------------------|----------------------|----------------------|-----------------------|-------------|
| 100 | N | 0.96 | 5,062.23 | 93.79 | WATER WELLS |

WCR No: WCR0239043 Decimal Lat(OSWCR): 37.36759
 Decimal Latitude: 37.36759 Decim Long(OSWCR): -121.8688
 Decimal Longitude: -121.8688
 Location:
 City:
 County: Santa Clara
 Location(OSWCR):
 City(OSWCR):
 County(OSWCR): Santa Clara
 Original Source: California Department of Water Resources - OSWCR(Well Numbers); California Department of Water Resources - Well Completion Reports

| Map Key | Direction | Distance (mi) | Distance (ft) | Elevation (ft) | DB |
|----------------|------------------|----------------------|----------------------|-----------------------|-------------|
| 100 | N | 0.96 | 5,062.23 | 93.79 | WATER WELLS |

WCR No: WCR0113382 Decimal Lat(OSWCR): 37.36759
 Decimal Latitude: 37.36759 Decim Long(OSWCR): -121.8688
 Decimal Longitude: -121.8688
 Location:
 City:
 County: Santa Clara
 Location(OSWCR):
 City(OSWCR):
 County(OSWCR): Santa Clara
 Original Source: California Department of Water Resources - OSWCR(Well Numbers); California Department of Water Resources - Well Completion Reports

| Map Key | Direction | Distance (mi) | Distance (ft) | Elevation (ft) | DB |
|----------------|------------------|----------------------|----------------------|-----------------------|-------------|
| 100 | N | 0.96 | 5,062.23 | 93.79 | WATER WELLS |

WCR No: WCR1988-006450 Decimal Lat(OSWCR): 37.36759
 Decimal Latitude: 37.36759 Decim Long(OSWCR): -121.8688
 Decimal Longitude: -121.8688
 Location:
 City: SAN JOSE
 County: Santa Clara
 Location(OSWCR):
 City(OSWCR): SAN JOSE
 County(OSWCR): Santa Clara
 Original Source: California Department of Water Resources - OSWCR(Well Numbers); California Department of Water Resources - Well Completion Reports

Wells and Additional Sources Detail Report

Resources - Well Completion Reports

| Map Key | Direction | Distance (mi) | Distance (ft) | Elevation (ft) | DB |
|---------|-----------|---------------|---------------|----------------|-------------|
| 100 | N | 0.96 | 5,062.23 | 93.79 | WATER WELLS |

WCR No: WCR2010-001321 Decimal Lat(OSWCR): 37.36759
 Decimal Latitude: 37.36759 Decim Long(OSWCR): -121.8688
 Decimal Longitude: -121.8688
 Location: 615 N KING RD
 City: SAN JOSE
 County: Santa Clara
 Location(OSWCR): 615 N KING RD
 City(OSWCR): SAN JOSE
 County(OSWCR): Santa Clara
 Original Source: California Department of Water Resources - OSWCR(Well Numbers); California Department of Water Resources - Well Completion Reports

| Map Key | Direction | Distance (mi) | Distance (ft) | Elevation (ft) | DB |
|---------|-----------|---------------|---------------|----------------|-------------|
| 100 | N | 0.96 | 5,062.23 | 93.79 | WATER WELLS |

WCR No: WCR1999-005744 Decimal Lat(OSWCR): 37.36759
 Decimal Latitude: 37.36759 Decim Long(OSWCR): -121.8688
 Decimal Longitude: -121.8688
 Location:
 City: SAN JOSE
 County: Santa Clara
 Location(OSWCR):
 City(OSWCR): SAN JOSE
 County(OSWCR): Santa Clara
 Original Source: California Department of Water Resources - OSWCR(Well Numbers); California Department of Water Resources - Well Completion Reports

| Map Key | Direction | Distance (mi) | Distance (ft) | Elevation (ft) | DB |
|---------|-----------|---------------|---------------|----------------|-------------|
| 100 | N | 0.96 | 5,062.23 | 93.79 | WATER WELLS |

WCR No: WCR1998-004456 Decimal Lat(OSWCR): 37.36759
 Decimal Latitude: 37.36759 Decim Long(OSWCR): -121.8688
 Decimal Longitude: -121.8688
 Location:
 City: SAN JOSE
 County: Santa Clara
 Location(OSWCR):
 City(OSWCR): SAN JOSE
 County(OSWCR): Santa Clara
 Original Source: California Department of Water Resources - OSWCR(Well Numbers); California Department of Water Resources - Well Completion Reports

Wells and Additional Sources Detail Report

| Map Key | Direction | Distance (mi) | Distance (ft) | Elevation (ft) | DB |
|---------|-----------|---------------|---------------|----------------|-------------|
| 100 | N | 0.96 | 5,062.23 | 93.79 | WATER WELLS |

WCR No: WCR2001-003516 Decimal Lat(OSWCR): 37.36759
 Decimal Latitude: 37.36759 Decim Long(OSWCR): -121.8688
 Decimal Longitude: -121.8688
 Location:
 City: SAN JOSE
 County: Santa Clara
 Location(OSWCR):
 City(OSWCR): SAN JOSE
 County(OSWCR): Santa Clara
 Original Source: California Department of Water Resources - OSWCR(Well Numbers); California Department of Water Resources - Well Completion Reports

| Map Key | Direction | Distance (mi) | Distance (ft) | Elevation (ft) | DB |
|---------|-----------|---------------|---------------|----------------|-------------|
| 100 | N | 0.96 | 5,062.23 | 93.79 | WATER WELLS |

WCR No: WCR1987-005401 Decimal Lat(OSWCR): 37.36759
 Decimal Latitude: 37.36759 Decim Long(OSWCR): -121.8688
 Decimal Longitude: -121.8688
 Location:
 City: SAN JOSE
 County: Santa Clara
 Location(OSWCR):
 City(OSWCR): SAN JOSE
 County(OSWCR): Santa Clara
 Original Source: California Department of Water Resources - OSWCR(Well Numbers); California Department of Water Resources - Well Completion Reports

| Map Key | Direction | Distance (mi) | Distance (ft) | Elevation (ft) | DB |
|---------|-----------|---------------|---------------|----------------|-------------|
| 100 | N | 0.96 | 5,062.23 | 93.79 | WATER WELLS |

WCR No: WCR0136841 Decimal Lat(OSWCR): 37.36759
 Decimal Latitude: 37.36759 Decim Long(OSWCR): -121.8688
 Decimal Longitude: -121.8688
 Location:
 City:
 County: Santa Clara
 Location(OSWCR):
 City(OSWCR):
 County(OSWCR): Santa Clara
 Original Source: California Department of Water Resources - OSWCR(Well Numbers); California Department of Water Resources - Well Completion Reports

| Map Key | Direction | Distance (mi) | Distance (ft) | Elevation (ft) | DB |
|---------|-----------|---------------|---------------|----------------|----|
|---------|-----------|---------------|---------------|----------------|----|

Wells and Additional Sources Detail Report

100 N 0.96 5,062.23 93.79 WATER WELLS

WCR No: WCR2010-003556 Decimal Lat(OSWCR): 37.36759
 Decimal Latitude: 37.36759 Decim Long(OSWCR): -121.8688
 Decimal Longitude: -121.8688
 Location: 1705 BERRYESSA RD
 City: SAN JOSE
 County: Santa Clara
 Location(OSWCR): 1705 BERRYESSA RD
 City(OSWCR): SAN JOSE
 County(OSWCR): Santa Clara
 Original Source: California Department of Water Resources - OSWCR(Well Numbers); California Department of Water Resources - Well Completion Reports

| Map Key | Direction | Distance (mi) | Distance (ft) | Elevation (ft) | DB |
|----------------|------------------|----------------------|----------------------|-----------------------|-------------|
| 100 | N | 0.96 | 5,062.23 | 93.79 | WATER WELLS |

WCR No: WCR1986-003925 Decimal Lat(OSWCR): 37.36759
 Decimal Latitude: 37.36759 Decim Long(OSWCR): -121.8688
 Decimal Longitude: -121.8688
 Location:
 City: SAN JOSE
 County: Santa Clara
 Location(OSWCR):
 City(OSWCR): SAN JOSE
 County(OSWCR): Santa Clara
 Original Source: California Department of Water Resources - OSWCR(Well Numbers); California Department of Water Resources - Well Completion Reports

| Map Key | Direction | Distance (mi) | Distance (ft) | Elevation (ft) | DB |
|----------------|------------------|----------------------|----------------------|-----------------------|-------------|
| 100 | N | 0.96 | 5,062.23 | 93.79 | WATER WELLS |

WCR No: WCR2004-008784 Decimal Lat(OSWCR): 37.36759
 Decimal Latitude: 37.36759 Decim Long(OSWCR): -121.8688
 Decimal Longitude: -121.8688
 Location: 1715 BERRYESSA RD
 City: SAN JOSE
 County: Santa Clara
 Location(OSWCR): 1715 BERRYESSA RD
 City(OSWCR): SAN JOSE
 County(OSWCR): Santa Clara
 Original Source: California Department of Water Resources - OSWCR(Well Numbers); California Department of Water Resources - Well Completion Reports

| Map Key | Direction | Distance (mi) | Distance (ft) | Elevation (ft) | DB |
|----------------|------------------|----------------------|----------------------|-----------------------|-------------|
| 100 | N | 0.96 | 5,062.23 | 93.79 | WATER WELLS |

Wells and Additional Sources Detail Report

Location:

City: SAN JOSE

County: Santa Clara

Location(OSWCR):

City(OSWCR): SAN JOSE

County(OSWCR): Santa Clara

Original Source: California Department of Water Resources - OSWCR(Well Numbers); California Department of Water Resources - Well Completion Reports

| Map Key | Direction | Distance (mi) | Distance (ft) | Elevation (ft) | DB |
|----------------|------------------|----------------------|----------------------|-----------------------|-------------|
| 100 | N | 0.96 | 5,062.23 | 93.79 | WATER WELLS |

WCR No: WCR1984-001646

Decimal Lat(OSWCR): 37.36759

Decimal Latitude: 37.36759

Decim Long(OSWCR): -121.8688

Decimal Longitude: -121.8688

Location:

City: SAN JOSE

County: Santa Clara

Location(OSWCR):

City(OSWCR): SAN JOSE

County(OSWCR): Santa Clara

Original Source: California Department of Water Resources - OSWCR(Well Numbers); California Department of Water Resources - Well Completion Reports

| Map Key | Direction | Distance (mi) | Distance (ft) | Elevation (ft) | DB |
|----------------|------------------|----------------------|----------------------|-----------------------|-------------|
| 100 | N | 0.96 | 5,062.23 | 93.79 | WATER WELLS |

WCR No: WCR1984-001709

Decimal Lat(OSWCR): 37.36759

Decimal Latitude: 37.36759

Decim Long(OSWCR): -121.8688

Decimal Longitude: -121.8688

Location:

City: SAN JOSE

County: Santa Clara

Location(OSWCR):

City(OSWCR): SAN JOSE

County(OSWCR): Santa Clara

Original Source: California Department of Water Resources - OSWCR(Well Numbers); California Department of Water Resources - Well Completion Reports

| Map Key | Direction | Distance (mi) | Distance (ft) | Elevation (ft) | DB |
|----------------|------------------|----------------------|----------------------|-----------------------|-------------|
| 100 | N | 0.96 | 5,062.23 | 93.79 | WATER WELLS |

WCR No: WCR2010-003422

Decimal Lat(OSWCR): 37.36759

Decimal Latitude: 37.36759

Decim Long(OSWCR): -121.8688

Decimal Longitude: -121.8688

Location: 1705 BERRYESSA RD

City: SAN JOSE

Wells and Additional Sources Detail Report

County: Santa Clara
 Location(OSWCR): 1705 BERRYESSA RD
 City(OSWCR): SAN JOSE
 County(OSWCR): Santa Clara
 Original Source: California Department of Water Resources - OSWCR(Well Numbers); California Department of Water Resources - Well Completion Reports

| Map Key | Direction | Distance (mi) | Distance (ft) | Elevation (ft) | DB |
|----------------|------------------|----------------------|----------------------|-----------------------|-------------|
| 100 | N | 0.96 | 5,062.23 | 93.79 | WATER WELLS |

| | | | |
|--------------------|------------|---------------------|-----------|
| WCR No: | WCR0010083 | Decimal Lat(OSWCR): | 37.36759 |
| Decimal Latitude: | 37.36759 | Decim Long(OSWCR): | -121.8688 |
| Decimal Longitude: | -121.8688 | | |

Location:
 City:
 County: Santa Clara
 Location(OSWCR):
 City(OSWCR):
 County(OSWCR): Santa Clara
 Original Source: California Department of Water Resources - OSWCR(Well Numbers); California Department of Water Resources - Well Completion Reports

| Map Key | Direction | Distance (mi) | Distance (ft) | Elevation (ft) | DB |
|----------------|------------------|----------------------|----------------------|-----------------------|-------------|
| 100 | N | 0.96 | 5,062.23 | 93.79 | WATER WELLS |

| | | | |
|--------------------|----------------|---------------------|-----------|
| WCR No: | WCR2010-004844 | Decimal Lat(OSWCR): | 37.36759 |
| Decimal Latitude: | 37.36759 | Decim Long(OSWCR): | -121.8688 |
| Decimal Longitude: | -121.8688 | | |

Location: 1705 BERRYESSA RD
 City: SAN JOSE
 County: Santa Clara
 Location(OSWCR): 1705 BERRYESSA RD
 City(OSWCR): SAN JOSE
 County(OSWCR): Santa Clara
 Original Source: California Department of Water Resources - OSWCR(Well Numbers); California Department of Water Resources - Well Completion Reports

| Map Key | Direction | Distance (mi) | Distance (ft) | Elevation (ft) | DB |
|----------------|------------------|----------------------|----------------------|-----------------------|-------------|
| 100 | N | 0.96 | 5,062.23 | 93.79 | WATER WELLS |

| | | | |
|--------------------|----------------|---------------------|-----------|
| WCR No: | WCR1990-013037 | Decimal Lat(OSWCR): | 37.36759 |
| Decimal Latitude: | 37.36759 | Decim Long(OSWCR): | -121.8688 |
| Decimal Longitude: | -121.8688 | | |

Location:
 City: SAN JOSE
 County: Santa Clara
 Location(OSWCR):

Wells and Additional Sources Detail Report

City(OSWCR): SAN JOSE
 County(OSWCR): Santa Clara
 Original Source: California Department of Water Resources - OSWCR(Well Numbers); California Department of Water Resources - Well Completion Reports

| Map Key | Direction | Distance (mi) | Distance (ft) | Elevation (ft) | DB |
|----------------|------------------|----------------------|----------------------|-----------------------|-------------|
| 100 | N | 0.96 | 5,062.23 | 93.79 | WATER WELLS |

| | | | |
|--------------------|----------------|---------------------|-----------|
| WCR No: | WCR1985-000927 | Decimal Lat(OSWCR): | 37.36759 |
| Decimal Latitude: | 37.36759 | Decim Long(OSWCR): | -121.8688 |
| Decimal Longitude: | -121.8688 | | |

Location:
 City: SAN JOSE
 County: Santa Clara
 Location(OSWCR):
 City(OSWCR): SAN JOSE
 County(OSWCR): Santa Clara
 Original Source: California Department of Water Resources - OSWCR(Well Numbers); California Department of Water Resources - Well Completion Reports

| Map Key | Direction | Distance (mi) | Distance (ft) | Elevation (ft) | DB |
|----------------|------------------|----------------------|----------------------|-----------------------|-------------|
| 100 | N | 0.96 | 5,062.23 | 93.79 | WATER WELLS |

| | | | |
|--------------------|----------------|---------------------|-----------|
| WCR No: | WCR1983-003386 | Decimal Lat(OSWCR): | 37.36759 |
| Decimal Latitude: | 37.36759 | Decim Long(OSWCR): | -121.8688 |
| Decimal Longitude: | -121.8688 | | |

Location:
 City: SAN JOSE
 County: Santa Clara
 Location(OSWCR):
 City(OSWCR): SAN JOSE
 County(OSWCR): Santa Clara
 Original Source: California Department of Water Resources - OSWCR(Well Numbers); California Department of Water Resources - Well Completion Reports

| Map Key | Direction | Distance (mi) | Distance (ft) | Elevation (ft) | DB |
|----------------|------------------|----------------------|----------------------|-----------------------|-------------|
| 100 | N | 0.96 | 5,062.23 | 93.79 | WATER WELLS |

| | | | |
|--------------------|----------------|---------------------|-----------|
| WCR No: | WCR2010-004842 | Decimal Lat(OSWCR): | 37.36759 |
| Decimal Latitude: | 37.36759 | Decim Long(OSWCR): | -121.8688 |
| Decimal Longitude: | -121.8688 | | |

Location: 1705 BERRYESSA RD
 City: SAN JOSE
 County: Santa Clara
 Location(OSWCR): 1705 BERRYESSA RD
 City(OSWCR): SAN JOSE
 County(OSWCR): Santa Clara

Wells and Additional Sources Detail Report

Original Source: California Department of Water Resources - OSWCR(Well Numbers); California Department of Water Resources - Well Completion Reports

| Map Key | Direction | Distance (mi) | Distance (ft) | Elevation (ft) | DB |
|----------------|------------------|----------------------|----------------------|-----------------------|-------------|
| 100 | N | 0.96 | 5,062.23 | 93.79 | WATER WELLS |

WCR No: WCR1984-001976 Decimal Lat(OSWCR): 37.36759
 Decimal Latitude: 37.36759 Decim Long(OSWCR): -121.8688
 Decimal Longitude: -121.8688
 Location:
 City: SAN JOSE
 County: Santa Clara
 Location(OSWCR):
 City(OSWCR): SAN JOSE
 County(OSWCR): Santa Clara
 Original Source: California Department of Water Resources - OSWCR(Well Numbers); California Department of Water Resources - Well Completion Reports

| Map Key | Direction | Distance (mi) | Distance (ft) | Elevation (ft) | DB |
|----------------|------------------|----------------------|----------------------|-----------------------|-------------|
| 100 | N | 0.96 | 5,062.23 | 93.79 | WATER WELLS |

WCR No: WCR2010-003421 Decimal Lat(OSWCR): 37.36759
 Decimal Latitude: 37.36759 Decim Long(OSWCR): -121.8688
 Decimal Longitude: -121.8688
 Location: 1705 BERRYESSA RD
 City: SAN JOSE
 County: Santa Clara
 Location(OSWCR): 1705 BERRYESSA RD
 City(OSWCR): SAN JOSE
 County(OSWCR): Santa Clara
 Original Source: California Department of Water Resources - OSWCR(Well Numbers); California Department of Water Resources - Well Completion Reports

| Map Key | Direction | Distance (mi) | Distance (ft) | Elevation (ft) | DB |
|----------------|------------------|----------------------|----------------------|-----------------------|-------------|
| 100 | N | 0.96 | 5,062.23 | 93.79 | WATER WELLS |

WCR No: WCR1990-013038 Decimal Lat(OSWCR): 37.36759
 Decimal Latitude: 37.36759 Decim Long(OSWCR): -121.8688
 Decimal Longitude: -121.8688
 Location:
 City: SAN JOSE
 County: Santa Clara
 Location(OSWCR):
 City(OSWCR): SAN JOSE
 County(OSWCR): Santa Clara
 Original Source: California Department of Water Resources - OSWCR(Well Numbers); California Department of Water Resources - Well Completion Reports

Wells and Additional Sources Detail Report

| Map Key | Direction | Distance (mi) | Distance (ft) | Elevation (ft) | DB |
|---------|-----------|---------------|---------------|----------------|-------------|
| 100 | N | 0.96 | 5,062.23 | 93.79 | WATER WELLS |

WCR No: WCR2010-003418 Decimal Lat(OSWCR): 37.36759
 Decimal Latitude: 37.36759 Decim Long(OSWCR): -121.8688
 Decimal Longitude: -121.8688
 Location: 1705 BERRYESSA RD
 City: SAN JOSE
 County: Santa Clara
 Location(OSWCR): 1705 BERRYESSA RD
 City(OSWCR): SAN JOSE
 County(OSWCR): Santa Clara
 Original Source: California Department of Water Resources - OSWCR(Well Numbers); California Department of Water Resources - Well Completion Reports

| Map Key | Direction | Distance (mi) | Distance (ft) | Elevation (ft) | DB |
|---------|-----------|---------------|---------------|----------------|-------------|
| 100 | N | 0.96 | 5,062.23 | 93.79 | WATER WELLS |

WCR No: WCR2010-004795 Decimal Lat(OSWCR): 37.36759
 Decimal Latitude: 37.36759 Decim Long(OSWCR): -121.8688
 Decimal Longitude: -121.8688
 Location: 615 NORTH KING RD
 City: SAN JOSE
 County: Santa Clara
 Location(OSWCR): 615 NORTH KING RD
 City(OSWCR): SAN JOSE
 County(OSWCR): Santa Clara
 Original Source: California Department of Water Resources - OSWCR(Well Numbers); California Department of Water Resources - Well Completion Reports

| Map Key | Direction | Distance (mi) | Distance (ft) | Elevation (ft) | DB |
|---------|-----------|---------------|---------------|----------------|-------------|
| 100 | N | 0.96 | 5,062.23 | 93.79 | WATER WELLS |

WCR No: WCR2010-004797 Decimal Lat(OSWCR): 37.36759
 Decimal Latitude: 37.36759 Decim Long(OSWCR): -121.8688
 Decimal Longitude: -121.8688
 Location: 615 NORTH KING RD
 City: SAN JOSE
 County: Santa Clara
 Location(OSWCR): 615 NORTH KING RD
 City(OSWCR): SAN JOSE
 County(OSWCR): Santa Clara
 Original Source: California Department of Water Resources - OSWCR(Well Numbers); California Department of Water Resources - Well Completion Reports

| Map Key | Direction | Distance (mi) | Distance (ft) | Elevation (ft) | DB |
|---------|-----------|---------------|---------------|----------------|----|
|---------|-----------|---------------|---------------|----------------|----|

Wells and Additional Sources Detail Report

100 N 0.96 5,062.23 93.79 WATER WELLS

WCR No: WCR1993-005097 Decimal Lat(OSWCR): 37.36759
 Decimal Latitude: 37.36759 Decim Long(OSWCR): -121.8688
 Decimal Longitude: -121.8688
 Location:
 City: SAN JOSE
 County: Santa Clara
 Location(OSWCR):
 City(OSWCR): SAN JOSE
 County(OSWCR): Santa Clara
 Original Source: California Department of Water Resources - OSWCR(Well Numbers); California Department of Water Resources - Well Completion Reports

| Map Key | Direction | Distance (mi) | Distance (ft) | Elevation (ft) | DB |
|---------|-----------|---------------|---------------|----------------|-------------|
| 100 | N | 0.96 | 5,062.23 | 93.79 | WATER WELLS |

WCR No: WCR0158823 Decimal Lat(OSWCR): 37.36759
 Decimal Latitude: 37.36759 Decim Long(OSWCR): -121.8688
 Decimal Longitude: -121.8688
 Location:
 City:
 County: Santa Clara
 Location(OSWCR):
 City(OSWCR):
 County(OSWCR): Santa Clara
 Original Source: California Department of Water Resources - OSWCR(Well Numbers); California Department of Water Resources - Well Completion Reports

| Map Key | Direction | Distance (mi) | Distance (ft) | Elevation (ft) | DB |
|---------|-----------|---------------|---------------|----------------|-------------|
| 100 | N | 0.96 | 5,062.23 | 93.79 | WATER WELLS |

WCR No: WCR2001-002917 Decimal Lat(OSWCR): 37.36759
 Decimal Latitude: 37.36759 Decim Long(OSWCR): -121.8688
 Decimal Longitude: -121.8688
 Location:
 City: SAN JOSE
 County: Santa Clara
 Location(OSWCR):
 City(OSWCR): SAN JOSE
 County(OSWCR): Santa Clara
 Original Source: California Department of Water Resources - OSWCR(Well Numbers); California Department of Water Resources - Well Completion Reports

| Map Key | Direction | Distance (mi) | Distance (ft) | Elevation (ft) | DB |
|---------|-----------|---------------|---------------|----------------|-------------|
| 100 | N | 0.96 | 5,062.23 | 93.79 | WATER WELLS |

Wells and Additional Sources Detail Report

WCR No: WCR1995-003022 Decimal Lat(OSWCR): 37.36759
 Decimal Latitude: 37.36759 Decim Long(OSWCR): -121.8688
 Decimal Longitude: -121.8688
 Location:
 City: SAN JOSE
 County: Santa Clara
 Location(OSWCR):
 City(OSWCR): SAN JOSE
 County(OSWCR): Santa Clara
 Original Source: California Department of Water Resources - OSWCR(Well Numbers); California Department of Water Resources - Well Completion Reports

| Map Key | Direction | Distance (mi) | Distance (ft) | Elevation (ft) | DB |
|----------------|------------------|----------------------|----------------------|-----------------------|-------------|
| 100 | N | 0.96 | 5,062.23 | 93.79 | WATER WELLS |

WCR No: WCR1992-005446 Decimal Lat(OSWCR): 37.36759
 Decimal Latitude: 37.36759 Decim Long(OSWCR): -121.8688
 Decimal Longitude: -121.8688
 Location:
 City: SAN JOSE
 County: Santa Clara
 Location(OSWCR):
 City(OSWCR): SAN JOSE
 County(OSWCR): Santa Clara
 Original Source: California Department of Water Resources - OSWCR(Well Numbers); California Department of Water Resources - Well Completion Reports

| Map Key | Direction | Distance (mi) | Distance (ft) | Elevation (ft) | DB |
|----------------|------------------|----------------------|----------------------|-----------------------|-------------|
| 100 | N | 0.96 | 5,062.23 | 93.79 | WATER WELLS |

WCR No: WCR0069683 Decimal Lat(OSWCR): 37.36759
 Decimal Latitude: 37.36759 Decim Long(OSWCR): -121.8688
 Decimal Longitude: -121.8688
 Location:
 City:
 County: Santa Clara
 Location(OSWCR):
 City(OSWCR):
 County(OSWCR): Santa Clara
 Original Source: California Department of Water Resources - OSWCR(Well Numbers); California Department of Water Resources - Well Completion Reports

| Map Key | Direction | Distance (mi) | Distance (ft) | Elevation (ft) | DB |
|----------------|------------------|----------------------|----------------------|-----------------------|-------------|
| 100 | N | 0.96 | 5,062.23 | 93.79 | WATER WELLS |

WCR No: WCR0010668 Decimal Lat(OSWCR): 37.36759
 Decimal Latitude: 37.36759 Decim Long(OSWCR): -121.8688

Wells and Additional Sources Detail Report

Decimal Longitude: -121.8688
 Location:
 City:
 County: Santa Clara
 Location(OSWCR):
 City(OSWCR):
 County(OSWCR): Santa Clara
 Original Source: California Department of Water Resources - OSWCR(Well Numbers); California Department of Water Resources - Well Completion Reports

| Map Key | Direction | Distance (mi) | Distance (ft) | Elevation (ft) | DB |
|----------------|------------------|----------------------|----------------------|-----------------------|-------------|
| 100 | N | 0.96 | 5,062.23 | 93.79 | WATER WELLS |

WCR No: WCR0031163 Decimal Lat(OSWCR): 37.36759
 Decimal Latitude: 37.36759 Decim Long(OSWCR): -121.8688
 Decimal Longitude: -121.8688
 Location:
 City:
 County: Santa Clara
 Location(OSWCR):
 City(OSWCR):
 County(OSWCR): Santa Clara
 Original Source: California Department of Water Resources - OSWCR(Well Numbers); California Department of Water Resources - Well Completion Reports

| Map Key | Direction | Distance (mi) | Distance (ft) | Elevation (ft) | DB |
|----------------|------------------|----------------------|----------------------|-----------------------|-------------|
| 100 | N | 0.96 | 5,062.23 | 93.79 | WATER WELLS |

WCR No: WCR2004-008783 Decimal Lat(OSWCR): 37.36759
 Decimal Latitude: 37.36759 Decim Long(OSWCR): -121.8688
 Decimal Longitude: -121.8688
 Location: 1715 BERRYESSA RD
 City: SAN JOSE
 County: Santa Clara
 Location(OSWCR): 1715 BERRYESSA RD
 City(OSWCR): SAN JOSE
 County(OSWCR): Santa Clara
 Original Source: California Department of Water Resources - OSWCR(Well Numbers); California Department of Water Resources - Well Completion Reports

| Map Key | Direction | Distance (mi) | Distance (ft) | Elevation (ft) | DB |
|----------------|------------------|----------------------|----------------------|-----------------------|-------------|
| 100 | N | 0.96 | 5,062.23 | 93.79 | WATER WELLS |

WCR No: WCR0298185 Decimal Lat(OSWCR): 37.36759
 Decimal Latitude: 37.36759 Decim Long(OSWCR): -121.8688
 Decimal Longitude: -121.8688
 Location:

Wells and Additional Sources Detail Report

City:
 County: Santa Clara
 Location(OSWCR):
 City(OSWCR):
 County(OSWCR): Santa Clara
 Original Source: California Department of Water Resources - OSWCR(Well Numbers); California Department of Water Resources - Well Completion Reports

| Map Key | Direction | Distance (mi) | Distance (ft) | Elevation (ft) | DB |
|----------------|------------------|----------------------|----------------------|-----------------------|-------------|
| 100 | N | 0.96 | 5,062.23 | 93.79 | WATER WELLS |

WCR No: WCR1999-007226 Decimal Lat(OSWCR): 37.36759
 Decimal Latitude: 37.36759 Decim Long(OSWCR): -121.8688
 Decimal Longitude: -121.8688
 Location:
 City: SAN JOSE
 County: Santa Clara
 Location(OSWCR):
 City(OSWCR): SAN JOSE
 County(OSWCR): Santa Clara
 Original Source: California Department of Water Resources - OSWCR(Well Numbers); California Department of Water Resources - Well Completion Reports

| Map Key | Direction | Distance (mi) | Distance (ft) | Elevation (ft) | DB |
|----------------|------------------|----------------------|----------------------|-----------------------|-------------|
| 100 | N | 0.96 | 5,062.23 | 93.79 | WATER WELLS |

WCR No: WCR1984-002853 Decimal Lat(OSWCR): 37.36759
 Decimal Latitude: 37.36759 Decim Long(OSWCR): -121.8688
 Decimal Longitude: -121.8688
 Location:
 City: SAN JOSE
 County: Santa Clara
 Location(OSWCR):
 City(OSWCR): SAN JOSE
 County(OSWCR): Santa Clara
 Original Source: California Department of Water Resources - OSWCR(Well Numbers); California Department of Water Resources - Well Completion Reports

| Map Key | Direction | Distance (mi) | Distance (ft) | Elevation (ft) | DB |
|----------------|------------------|----------------------|----------------------|-----------------------|-------------|
| 100 | N | 0.96 | 5,062.23 | 93.79 | WATER WELLS |

WCR No: WCR2004-008726 Decimal Lat(OSWCR): 37.36759
 Decimal Latitude: 37.36759 Decim Long(OSWCR): -121.8688
 Decimal Longitude: -121.8688
 Location: 1715 BERRYESSA RD
 City: SAN JOSE
 County: Santa Clara

Wells and Additional Sources Detail Report

Location(OSWCR): 1715 BERRYESSA RD
 City(OSWCR): SAN JOSE
 County(OSWCR): Santa Clara
 Original Source: California Department of Water Resources - OSWCR(Well Numbers); California Department of Water Resources - Well Completion Reports

| Map Key | Direction | Distance (mi) | Distance (ft) | Elevation (ft) | DB |
|----------------|------------------|----------------------|----------------------|-----------------------|-------------|
| 100 | N | 0.96 | 5,062.23 | 93.79 | WATER WELLS |

WCR No: WCR1998-004914 Decimal Lat(OSWCR): 37.36759
 Decimal Latitude: 37.36759 Decim Long(OSWCR): -121.8688
 Decimal Longitude: -121.8688
 Location:
 City: SAN JOSE
 County: Santa Clara
 Location(OSWCR):
 City(OSWCR): SAN JOSE
 County(OSWCR): Santa Clara
 Original Source: California Department of Water Resources - OSWCR(Well Numbers); California Department of Water Resources - Well Completion Reports

| Map Key | Direction | Distance (mi) | Distance (ft) | Elevation (ft) | DB |
|----------------|------------------|----------------------|----------------------|-----------------------|-------------|
| 100 | N | 0.96 | 5,062.23 | 93.79 | WATER WELLS |

WCR No: WCR2004-008786 Decimal Lat(OSWCR): 37.36759
 Decimal Latitude: 37.36759 Decim Long(OSWCR): -121.8688
 Decimal Longitude: -121.8688
 Location: 1715 BERRYESSA RD
 City: SAN JOSE
 County: Santa Clara
 Location(OSWCR): 1715 BERRYESSA RD
 City(OSWCR): SAN JOSE
 County(OSWCR): Santa Clara
 Original Source: California Department of Water Resources - OSWCR(Well Numbers); California Department of Water Resources - Well Completion Reports

| Map Key | Direction | Distance (mi) | Distance (ft) | Elevation (ft) | DB |
|----------------|------------------|----------------------|----------------------|-----------------------|-------------|
| 100 | N | 0.96 | 5,062.23 | 93.79 | WATER WELLS |

WCR No: WCR2003-006047 Decimal Lat(OSWCR): 37.36759
 Decimal Latitude: 37.36759 Decim Long(OSWCR): -121.8688
 Decimal Longitude: -121.8688
 Location:
 City: SAN JOSE
 County: Santa Clara
 Location(OSWCR):
 City(OSWCR): SAN JOSE

Wells and Additional Sources Detail Report

County(OSWCR): Santa Clara
 Original Source: California Department of Water Resources - OSWCR(Well Numbers); California Department of Water Resources - Well Completion Reports

| Map Key | Direction | Distance (mi) | Distance (ft) | Elevation (ft) | DB |
|----------------|------------------|----------------------|----------------------|-----------------------|-------------|
| 100 | N | 0.96 | 5,062.23 | 93.79 | WATER WELLS |

WCR No: WCR1989-003378 Decimal Lat(OSWCR): 37.36759
 Decimal Latitude: 37.36759 Decim Long(OSWCR): -121.8688
 Decimal Longitude: -121.8688
 Location:
 City: SAN JOSE
 County: Santa Clara
 Location(OSWCR):
 City(OSWCR): SAN JOSE
 County(OSWCR): Santa Clara
 Original Source: California Department of Water Resources - OSWCR(Well Numbers); California Department of Water Resources - Well Completion Reports

| Map Key | Direction | Distance (mi) | Distance (ft) | Elevation (ft) | DB |
|----------------|------------------|----------------------|----------------------|-----------------------|-------------|
| 100 | N | 0.96 | 5,062.23 | 93.79 | WATER WELLS |

WCR No: WCR1998-004419 Decimal Lat(OSWCR): 37.36759
 Decimal Latitude: 37.36759 Decim Long(OSWCR): -121.8688
 Decimal Longitude: -121.8688
 Location:
 City: SAN JOSE
 County: Santa Clara
 Location(OSWCR):
 City(OSWCR): SAN JOSE
 County(OSWCR): Santa Clara
 Original Source: California Department of Water Resources - OSWCR(Well Numbers); California Department of Water Resources - Well Completion Reports

| Map Key | Direction | Distance (mi) | Distance (ft) | Elevation (ft) | DB |
|----------------|------------------|----------------------|----------------------|-----------------------|-------------|
| 100 | N | 0.96 | 5,062.23 | 93.79 | WATER WELLS |

WCR No: WCR2001-007130 Decimal Lat(OSWCR): 37.36759
 Decimal Latitude: 37.36759 Decim Long(OSWCR): -121.8688
 Decimal Longitude: -121.8688
 Location:
 City: SAN JOSE
 County: Santa Clara
 Location(OSWCR):
 City(OSWCR): SAN JOSE
 County(OSWCR): Santa Clara
 Original Source: California Department of Water Resources - OSWCR(Well Numbers); California Department of Water Resources - Well Completion Reports

Wells and Additional Sources Detail Report

Resources - Well Completion Reports

| Map Key | Direction | Distance (mi) | Distance (ft) | Elevation (ft) | DB |
|---------|-----------|---------------|---------------|----------------|-------------|
| 100 | N | 0.96 | 5,062.23 | 93.79 | WATER WELLS |

WCR No: WCR1995-003023 Decimal Lat(OSWCR): 37.36759
 Decimal Latitude: 37.36759 Decim Long(OSWCR): -121.8688
 Decimal Longitude: -121.8688
 Location:
 City: SAN JOSE
 County: Santa Clara
 Location(OSWCR):
 City(OSWCR): SAN JOSE
 County(OSWCR): Santa Clara
 Original Source: California Department of Water Resources - OSWCR(Well Numbers); California Department of Water Resources - Well Completion Reports

| Map Key | Direction | Distance (mi) | Distance (ft) | Elevation (ft) | DB |
|---------|-----------|---------------|---------------|----------------|-------------|
| 100 | N | 0.96 | 5,062.23 | 93.79 | WATER WELLS |

WCR No: WCR0170477 Decimal Lat(OSWCR): 37.36759
 Decimal Latitude: 37.36759 Decim Long(OSWCR): -121.8688
 Decimal Longitude: -121.8688
 Location:
 City:
 County: Santa Clara
 Location(OSWCR):
 City(OSWCR):
 County(OSWCR): Santa Clara
 Original Source: California Department of Water Resources - OSWCR(Well Numbers); California Department of Water Resources - Well Completion Reports

| Map Key | Direction | Distance (mi) | Distance (ft) | Elevation (ft) | DB |
|---------|-----------|---------------|---------------|----------------|-------------|
| 100 | N | 0.96 | 5,062.23 | 93.79 | WATER WELLS |

WCR No: WCR1985-000929 Decimal Lat(OSWCR): 37.36759
 Decimal Latitude: 37.36759 Decim Long(OSWCR): -121.8688
 Decimal Longitude: -121.8688
 Location:
 City: SAN JOSE
 County: Santa Clara
 Location(OSWCR):
 City(OSWCR): SAN JOSE
 County(OSWCR): Santa Clara
 Original Source: California Department of Water Resources - OSWCR(Well Numbers); California Department of Water Resources - Well Completion Reports

Wells and Additional Sources Detail Report

| Map Key | Direction | Distance (mi) | Distance (ft) | Elevation (ft) | DB |
|---------|-----------|---------------|---------------|----------------|-------------|
| 100 | N | 0.96 | 5,062.23 | 93.79 | WATER WELLS |

WCR No: WCR0230328 Decimal Lat(OSWCR): 37.36759
 Decimal Latitude: 37.36759 Decim Long(OSWCR): -121.8688
 Decimal Longitude: -121.8688
 Location:
 City:
 County: Santa Clara
 Location(OSWCR):
 City(OSWCR):
 County(OSWCR): Santa Clara
 Original Source: California Department of Water Resources - OSWCR(Well Numbers); California Department of Water Resources - Well Completion Reports

| Map Key | Direction | Distance (mi) | Distance (ft) | Elevation (ft) | DB |
|---------|-----------|---------------|---------------|----------------|-------------|
| 100 | N | 0.96 | 5,062.23 | 93.79 | WATER WELLS |

WCR No: WCR1987-005537 Decimal Lat(OSWCR): 37.36759
 Decimal Latitude: 37.36759 Decim Long(OSWCR): -121.8688
 Decimal Longitude: -121.8688
 Location:
 City: SAN JOSE
 County: Santa Clara
 Location(OSWCR):
 City(OSWCR): SAN JOSE
 County(OSWCR): Santa Clara
 Original Source: California Department of Water Resources - OSWCR(Well Numbers); California Department of Water Resources - Well Completion Reports

| Map Key | Direction | Distance (mi) | Distance (ft) | Elevation (ft) | DB |
|---------|-----------|---------------|---------------|----------------|-------------|
| 100 | N | 0.96 | 5,062.23 | 93.79 | WATER WELLS |

WCR No: WCR2003-000589 Decimal Lat(OSWCR): 37.36759
 Decimal Latitude: 37.36759 Decim Long(OSWCR): -121.8688
 Decimal Longitude: -121.8688
 Location:
 City: SAN JOSE
 County: Santa Clara
 Location(OSWCR):
 City(OSWCR): SAN JOSE
 County(OSWCR): Santa Clara
 Original Source: California Department of Water Resources - OSWCR(Well Numbers); California Department of Water Resources - Well Completion Reports

| Map Key | Direction | Distance (mi) | Distance (ft) | Elevation (ft) | DB |
|---------|-----------|---------------|---------------|----------------|----|
|---------|-----------|---------------|---------------|----------------|----|

Wells and Additional Sources Detail Report

100 N 0.96 5,062.23 93.79 WATER WELLS

WCR No: WCR1985-000930 Decimal Lat(OSWCR): 37.36759
 Decimal Latitude: 37.36759 Decim Long(OSWCR): -121.8688
 Decimal Longitude: -121.8688
 Location:
 City: SAN JOSE
 County: Santa Clara
 Location(OSWCR):
 City(OSWCR): SAN JOSE
 County(OSWCR): Santa Clara
 Original Source: California Department of Water Resources - OSWCR(Well Numbers); California Department of Water Resources - Well Completion Reports

| Map Key | Direction | Distance (mi) | Distance (ft) | Elevation (ft) | DB |
|----------------|------------------|----------------------|----------------------|-----------------------|-------------|
| 100 | N | 0.96 | 5,062.23 | 93.79 | WATER WELLS |

WCR No: WCR2000-005101 Decimal Lat(OSWCR): 37.36759
 Decimal Latitude: 37.36759 Decim Long(OSWCR): -121.8688
 Decimal Longitude: -121.8688
 Location:
 City: SAN JOSE
 County: Santa Clara
 Location(OSWCR):
 City(OSWCR): SAN JOSE
 County(OSWCR): Santa Clara
 Original Source: California Department of Water Resources - OSWCR(Well Numbers); California Department of Water Resources - Well Completion Reports

| Map Key | Direction | Distance (mi) | Distance (ft) | Elevation (ft) | DB |
|----------------|------------------|----------------------|----------------------|-----------------------|-------------|
| 100 | N | 0.96 | 5,062.23 | 93.79 | WATER WELLS |

WCR No: WCR1999-005743 Decimal Lat(OSWCR): 37.36759
 Decimal Latitude: 37.36759 Decim Long(OSWCR): -121.8688
 Decimal Longitude: -121.8688
 Location:
 City: SAN JOSE
 County: Santa Clara
 Location(OSWCR):
 City(OSWCR): SAN JOSE
 County(OSWCR): Santa Clara
 Original Source: California Department of Water Resources - OSWCR(Well Numbers); California Department of Water Resources - Well Completion Reports

| Map Key | Direction | Distance (mi) | Distance (ft) | Elevation (ft) | DB |
|----------------|------------------|----------------------|----------------------|-----------------------|-------------|
| 100 | N | 0.96 | 5,062.23 | 93.79 | WATER WELLS |

Wells and Additional Sources Detail Report

WCR No: WCR1989-005988 Decimal Lat(OSWCR): 37.36759
 Decimal Latitude: 37.36759 Decim Long(OSWCR): -121.8688
 Decimal Longitude: -121.8688
 Location:
 City: SAN JOSE
 County: Santa Clara
 Location(OSWCR):
 City(OSWCR): SAN JOSE
 County(OSWCR): Santa Clara
 Original Source: California Department of Water Resources - OSWCR(Well Numbers); California Department of Water Resources - Well Completion Reports

| Map Key | Direction | Distance (mi) | Distance (ft) | Elevation (ft) | DB |
|----------------|------------------|----------------------|----------------------|-----------------------|-------------|
| 100 | N | 0.96 | 5,062.23 | 93.79 | WATER WELLS |

WCR No: WCR0148452 Decimal Lat(OSWCR): 37.36759
 Decimal Latitude: 37.36759 Decim Long(OSWCR): -121.8688
 Decimal Longitude: -121.8688
 Location:
 City:
 County: Santa Clara
 Location(OSWCR):
 City(OSWCR):
 County(OSWCR): Santa Clara
 Original Source: California Department of Water Resources - OSWCR(Well Numbers); California Department of Water Resources - Well Completion Reports

| Map Key | Direction | Distance (mi) | Distance (ft) | Elevation (ft) | DB |
|----------------|------------------|----------------------|----------------------|-----------------------|-------------|
| 100 | N | 0.96 | 5,062.23 | 93.79 | WATER WELLS |

WCR No: WCR0204864 Decimal Lat(OSWCR): 37.36759
 Decimal Latitude: 37.36759 Decim Long(OSWCR): -121.8688
 Decimal Longitude: -121.8688
 Location:
 City:
 County: Santa Clara
 Location(OSWCR):
 City(OSWCR):
 County(OSWCR): Santa Clara
 Original Source: California Department of Water Resources - OSWCR(Well Numbers); California Department of Water Resources - Well Completion Reports

| Map Key | Direction | Distance (mi) | Distance (ft) | Elevation (ft) | DB |
|----------------|------------------|----------------------|----------------------|-----------------------|-------------|
| 100 | N | 0.96 | 5,062.23 | 93.79 | WATER WELLS |

WCR No: WCR2003-006048 Decimal Lat(OSWCR): 37.36759

Wells and Additional Sources Detail Report

Location:

City:

County: Santa Clara

Location(OSWCR):

City(OSWCR):

County(OSWCR): Santa Clara

Original Source: California Department of Water Resources - OSWCR(Well Numbers); California Department of Water Resources - Well Completion Reports

| Map Key | Direction | Distance (mi) | Distance (ft) | Elevation (ft) | DB |
|---------|-----------|---------------|---------------|----------------|-------------|
| 100 | N | 0.96 | 5,062.23 | 93.79 | WATER WELLS |

WCR No: WCR1999-007227

Decimal Lat(OSWCR): 37.36759

Decimal Latitude: 37.36759

Decim Long(OSWCR): -121.8688

Decimal Longitude: -121.8688

Location:

City: SAN JOSE

County: Santa Clara

Location(OSWCR):

City(OSWCR): SAN JOSE

County(OSWCR): Santa Clara

Original Source: California Department of Water Resources - OSWCR(Well Numbers); California Department of Water Resources - Well Completion Reports

| Map Key | Direction | Distance (mi) | Distance (ft) | Elevation (ft) | DB |
|---------|-----------|---------------|---------------|----------------|-------------|
| 100 | N | 0.96 | 5,062.23 | 93.79 | WATER WELLS |

WCR No: WCR1999-003756

Decimal Lat(OSWCR): 37.36759

Decimal Latitude: 37.36759

Decim Long(OSWCR): -121.8688

Decimal Longitude: -121.8688

Location:

City: SAN JOSE

County: Santa Clara

Location(OSWCR):

City(OSWCR): SAN JOSE

County(OSWCR): Santa Clara

Original Source: California Department of Water Resources - OSWCR(Well Numbers); California Department of Water Resources - Well Completion Reports

| Map Key | Direction | Distance (mi) | Distance (ft) | Elevation (ft) | DB |
|---------|-----------|---------------|---------------|----------------|-------------|
| 100 | N | 0.96 | 5,062.23 | 93.79 | WATER WELLS |

WCR No: WCR1994-006210

Decimal Lat(OSWCR): 37.36759

Decimal Latitude: 37.36759

Decim Long(OSWCR): -121.8688

Decimal Longitude: -121.8688

Location:

City: SAN JOSE

Wells and Additional Sources Detail Report

County: Santa Clara
 Location(OSWCR):
 City(OSWCR): SAN JOSE
 County(OSWCR): Santa Clara
 Original Source: California Department of Water Resources - OSWCR(Well Numbers); California Department of Water Resources - Well Completion Reports

| Map Key | Direction | Distance (mi) | Distance (ft) | Elevation (ft) | DB |
|----------------|------------------|----------------------|----------------------|-----------------------|-------------|
| 100 | N | 0.96 | 5,062.23 | 93.79 | WATER WELLS |

WCR No: WCR0129534 Decimal Lat(OSWCR): 37.36759
 Decimal Latitude: 37.36759 Decim Long(OSWCR): -121.8688
 Decimal Longitude: -121.8688

Location:
 City:
 County: Santa Clara
 Location(OSWCR):
 City(OSWCR):
 County(OSWCR): Santa Clara
 Original Source: California Department of Water Resources - OSWCR(Well Numbers); California Department of Water Resources - Well Completion Reports

| Map Key | Direction | Distance (mi) | Distance (ft) | Elevation (ft) | DB |
|----------------|------------------|----------------------|----------------------|-----------------------|-------------|
| 100 | N | 0.96 | 5,062.23 | 93.79 | WATER WELLS |

WCR No: WCR1989-008135 Decimal Lat(OSWCR): 37.36759
 Decimal Latitude: 37.36759 Decim Long(OSWCR): -121.8688
 Decimal Longitude: -121.8688

Location:
 City: SAN JOSE
 County: Santa Clara
 Location(OSWCR):
 City(OSWCR): SAN JOSE
 County(OSWCR): Santa Clara
 Original Source: California Department of Water Resources - OSWCR(Well Numbers); California Department of Water Resources - Well Completion Reports

| Map Key | Direction | Distance (mi) | Distance (ft) | Elevation (ft) | DB |
|----------------|------------------|----------------------|----------------------|-----------------------|-------------|
| 100 | N | 0.96 | 5,062.23 | 93.79 | WATER WELLS |

WCR No: WCR1999-002238 Decimal Lat(OSWCR): 37.36759
 Decimal Latitude: 37.36759 Decim Long(OSWCR): -121.8688
 Decimal Longitude: -121.8688

Location:
 City: SAN JOSE
 County: Santa Clara
 Location(OSWCR):

Wells and Additional Sources Detail Report

City(OSWCR): SAN JOSE
 County(OSWCR): Santa Clara
 Original Source: California Department of Water Resources - OSWCR(Well Numbers); California Department of Water Resources - Well Completion Reports

| Map Key | Direction | Distance (mi) | Distance (ft) | Elevation (ft) | DB |
|----------------|------------------|----------------------|----------------------|-----------------------|-------------|
| 100 | N | 0.96 | 5,062.23 | 93.79 | WATER WELLS |

| | | | |
|--------------------|----------------|---------------------|-----------|
| WCR No: | WCR1995-001521 | Decimal Lat(OSWCR): | 37.36759 |
| Decimal Latitude: | 37.36759 | Decim Long(OSWCR): | -121.8688 |
| Decimal Longitude: | -121.8688 | | |

Location:

City: SAN JOSE
 County: Santa Clara

Location(OSWCR):

City(OSWCR): SAN JOSE
 County(OSWCR): Santa Clara

Original Source: California Department of Water Resources - OSWCR(Well Numbers); California Department of Water Resources - Well Completion Reports

| Map Key | Direction | Distance (mi) | Distance (ft) | Elevation (ft) | DB |
|----------------|------------------|----------------------|----------------------|-----------------------|-------------|
| 100 | N | 0.96 | 5,062.23 | 93.79 | WATER WELLS |

| | | | |
|--------------------|----------------|---------------------|-----------|
| WCR No: | WCR2010-001322 | Decimal Lat(OSWCR): | 37.36759 |
| Decimal Latitude: | 37.36759 | Decim Long(OSWCR): | -121.8688 |
| Decimal Longitude: | -121.8688 | | |

Location:

City: SAN JOSE
 County: Santa Clara

Location(OSWCR):

City(OSWCR): SAN JOSE
 County(OSWCR): Santa Clara

Original Source: California Department of Water Resources - OSWCR(Well Numbers); California Department of Water Resources - Well Completion Reports

| Map Key | Direction | Distance (mi) | Distance (ft) | Elevation (ft) | DB |
|----------------|------------------|----------------------|----------------------|-----------------------|-------------|
| 100 | N | 0.96 | 5,062.23 | 93.79 | WATER WELLS |

| | | | |
|--------------------|----------------|---------------------|-----------|
| WCR No: | WCR2003-005287 | Decimal Lat(OSWCR): | 37.36759 |
| Decimal Latitude: | 37.36759 | Decim Long(OSWCR): | -121.8688 |
| Decimal Longitude: | -121.8688 | | |

Location:

City: SAN JOSE
 County: Santa Clara

Location(OSWCR):

City(OSWCR): SAN JOSE
 County(OSWCR): Santa Clara

Wells and Additional Sources Detail Report

Original Source: California Department of Water Resources - OSWCR(Well Numbers); California Department of Water Resources - Well Completion Reports

| Map Key | Direction | Distance (mi) | Distance (ft) | Elevation (ft) | DB |
|----------------|------------------|----------------------|----------------------|-----------------------|-------------|
| 100 | N | 0.96 | 5,062.23 | 93.79 | WATER WELLS |

WCR No: WCR1985-002785 Decimal Lat(OSWCR): 37.36759
 Decimal Latitude: 37.36759 Decim Long(OSWCR): -121.8688
 Decimal Longitude: -121.8688
 Location:
 City: SAN JOSE
 County: Santa Clara
 Location(OSWCR):
 City(OSWCR): SAN JOSE
 County(OSWCR): Santa Clara
 Original Source: California Department of Water Resources - OSWCR(Well Numbers); California Department of Water Resources - Well Completion Reports

| Map Key | Direction | Distance (mi) | Distance (ft) | Elevation (ft) | DB |
|----------------|------------------|----------------------|----------------------|-----------------------|-------------|
| 100 | N | 0.96 | 5,062.23 | 93.79 | WATER WELLS |

WCR No: WCR0129822 Decimal Lat(OSWCR): 37.36759
 Decimal Latitude: 37.36759 Decim Long(OSWCR): -121.8688
 Decimal Longitude: -121.8688
 Location:
 City:
 County: Santa Clara
 Location(OSWCR):
 City(OSWCR):
 County(OSWCR): Santa Clara
 Original Source: California Department of Water Resources - OSWCR(Well Numbers); California Department of Water Resources - Well Completion Reports

| Map Key | Direction | Distance (mi) | Distance (ft) | Elevation (ft) | DB |
|----------------|------------------|----------------------|----------------------|-----------------------|-------------|
| 100 | N | 0.96 | 5,062.23 | 93.79 | WATER WELLS |

WCR No: WCR0012298 Decimal Lat(OSWCR): 37.36759
 Decimal Latitude: 37.36759 Decim Long(OSWCR): -121.8688
 Decimal Longitude: -121.8688
 Location:
 City:
 County: Santa Clara
 Location(OSWCR):
 City(OSWCR):
 County(OSWCR): Santa Clara
 Original Source: California Department of Water Resources - OSWCR(Well Numbers); California Department of Water Resources - Well Completion Reports

Wells and Additional Sources Detail Report

| Map Key | Direction | Distance (mi) | Distance (ft) | Elevation (ft) | DB |
|----------------|------------------|----------------------|----------------------|-----------------------|-------------|
| 100 | N | 0.96 | 5,062.23 | 93.79 | WATER WELLS |

| | | | |
|--------------------|--|---------------------|-----------|
| WCR No: | WCR2009-002073 | Decimal Lat(OSWCR): | 37.36759 |
| Decimal Latitude: | 37.36759 | Decim Long(OSWCR): | -121.8688 |
| Decimal Longitude: | -121.8688 | | |
| Location: | 1655 BERRYESSA ST | | |
| City: | SAN JOSE | | |
| County: | Santa Clara | | |
| Location(OSWCR): | 1655 BERRYESSA ST | | |
| City(OSWCR): | SAN JOSE | | |
| County(OSWCR): | Santa Clara | | |
| Original Source: | California Department of Water Resources - OSWCR(Well Numbers); California Department of Water Resources - Well Completion Reports | | |

| Map Key | Direction | Distance (mi) | Distance (ft) | Elevation (ft) | DB |
|----------------|------------------|----------------------|----------------------|-----------------------|-------------|
| 100 | N | 0.96 | 5,062.23 | 93.79 | WATER WELLS |

| | | | |
|--------------------|--|---------------------|-----------|
| WCR No: | WCR1994-002025 | Decimal Lat(OSWCR): | 37.36759 |
| Decimal Latitude: | 37.36759 | Decim Long(OSWCR): | -121.8688 |
| Decimal Longitude: | -121.8688 | | |
| Location: | | | |
| City: | SAN JOSE | | |
| County: | Santa Clara | | |
| Location(OSWCR): | | | |
| City(OSWCR): | SAN JOSE | | |
| County(OSWCR): | Santa Clara | | |
| Original Source: | California Department of Water Resources - OSWCR(Well Numbers); California Department of Water Resources - Well Completion Reports | | |

| Map Key | Direction | Distance (mi) | Distance (ft) | Elevation (ft) | DB |
|----------------|------------------|----------------------|----------------------|-----------------------|-------------|
| 100 | N | 0.96 | 5,062.23 | 93.79 | WATER WELLS |

| | | | |
|--------------------|--|---------------------|-----------|
| WCR No: | WCR1983-000087 | Decimal Lat(OSWCR): | 37.36759 |
| Decimal Latitude: | 37.36759 | Decim Long(OSWCR): | -121.8688 |
| Decimal Longitude: | -121.8688 | | |
| Location: | | | |
| City: | SAN JOSE | | |
| County: | Santa Clara | | |
| Location(OSWCR): | | | |
| City(OSWCR): | SAN JOSE | | |
| County(OSWCR): | Santa Clara | | |
| Original Source: | California Department of Water Resources - OSWCR(Well Numbers); California Department of Water Resources - Well Completion Reports | | |

| Map Key | Direction | Distance (mi) | Distance (ft) | Elevation (ft) | DB |
|----------------|------------------|----------------------|----------------------|-----------------------|-----------|
|----------------|------------------|----------------------|----------------------|-----------------------|-----------|

Wells and Additional Sources Detail Report

100 N 0.96 5,062.23 93.79 WATER WELLS

WCR No: WCR2010-004843 Decimal Lat(OSWCR): 37.36759
 Decimal Latitude: 37.36759 Decim Long(OSWCR): -121.8688
 Decimal Longitude: -121.8688
 Location: 1705 BERRYESSA RD
 City: SAN JOSE
 County: Santa Clara
 Location(OSWCR): 1705 BERRYESSA RD
 City(OSWCR): SAN JOSE
 County(OSWCR): Santa Clara
 Original Source: California Department of Water Resources - OSWCR(Well Numbers); California Department of Water Resources - Well Completion Reports

| Map Key | Direction | Distance (mi) | Distance (ft) | Elevation (ft) | DB |
|----------------|------------------|----------------------|----------------------|-----------------------|-------------|
| 101 | SSW | 0.96 | 5,081.62 | 88.20 | WATER WELLS |

WCR No: WCR2022-005187 Decimal Lat(OSWCR): 37.339868
 Decimal Latitude: 37.339868 Decim Long(OSWCR): -121.874507
 Decimal Longitude: -121.874507
 Location: 185 S 15th ST
 City: San Jose
 County: Santa Clara
 Location(OSWCR): 185 S 15th ST
 City(OSWCR): San Jose
 County(OSWCR): Santa Clara
 Original Source: California Department of Water Resources - OSWCR(Well Numbers); California Department of Water Resources - Well Completion Reports

| Map Key | Direction | Distance (mi) | Distance (ft) | Elevation (ft) | DB |
|----------------|------------------|----------------------|----------------------|-----------------------|-------------|
| 102 | NW | 0.97 | 5,123.72 | 83.65 | WATER WELLS |

WCR No: WCR2005-016840 Decimal Lat(OSWCR): 37.364752
 Decimal Latitude: 37.364752 Decim Long(OSWCR): -121.880686
 Decimal Longitude: -121.880686
 Location: 1009 TIMOTHY DR
 City: SAN JOSE
 County: Santa Clara
 Location(OSWCR): 1009 TIMOTHY DR
 City(OSWCR): SAN JOSE
 County(OSWCR): Santa Clara
 Original Source: California Department of Water Resources - OSWCR(Well Numbers); California Department of Water Resources - Well Completion Reports

| Map Key | Direction | Distance (mi) | Distance (ft) | Elevation (ft) | DB |
|----------------|------------------|----------------------|----------------------|-----------------------|-------------|
| 103 | NW | 0.97 | 5,141.10 | 82.61 | WATER WELLS |

Wells and Additional Sources Detail Report

WCR No: WCR0058872 Decimal Lat(OSWCR): 37.3633677928
 Decimal Latitude: 37.3633677928 Decim Long(OSWCR): -121.88270741
 Decimal Longitude: -121.88270741
 Location: 875 MABURY ROAD
 City: SAN JOSE
 County: Santa Clara
 Location(OSWCR): 875 MABURY ROAD
 City(OSWCR): SAN JOSE
 County(OSWCR): Santa Clara
 Original Source: California Department of Water Resources - OSWCR(Well Numbers); California Department of Water Resources - Well Completion Reports

| Map Key | Direction | Distance (mi) | Distance (ft) | Elevation (ft) | DB |
|----------------|------------------|----------------------|----------------------|-----------------------|-------------|
| 105 | S | 0.98 | 5,176.88 | 96.35 | WATER WELLS |

WCR No: WCR1989-005623 Decimal Lat(OSWCR): 37.33912
 Decimal Latitude: 37.33912 Decim Long(OSWCR): -121.86869
 Decimal Longitude: -121.86869
 Location:
 City: SAN JOSE
 County: Santa Clara
 Location(OSWCR):
 City(OSWCR): SAN JOSE
 County(OSWCR): Santa Clara
 Original Source: California Department of Water Resources - OSWCR(Well Numbers); California Department of Water Resources - Well Completion Reports

| Map Key | Direction | Distance (mi) | Distance (ft) | Elevation (ft) | DB |
|----------------|------------------|----------------------|----------------------|-----------------------|-------------|
| 105 | S | 0.98 | 5,176.88 | 96.35 | WATER WELLS |

WCR No: WCR2007-005861 Decimal Lat(OSWCR): 37.33912
 Decimal Latitude: 37.33912 Decim Long(OSWCR): -121.86869
 Decimal Longitude: -121.86869
 Location: E SANTA CLARA ST
 City: SAN JOSE
 County: Santa Clara
 Location(OSWCR): E SANTA CLARA ST
 City(OSWCR): SAN JOSE
 County(OSWCR): Santa Clara
 Original Source: California Department of Water Resources - OSWCR(Well Numbers); California Department of Water Resources - Well Completion Reports

| Map Key | Direction | Distance (mi) | Distance (ft) | Elevation (ft) | DB |
|----------------|------------------|----------------------|----------------------|-----------------------|-------------|
| 105 | S | 0.98 | 5,176.88 | 96.35 | WATER WELLS |

Wells and Additional Sources Detail Report

WCR No: WCR1995-004185 Decimal Lat(OSWCR): 37.33912
 Decimal Latitude: 37.33912 Decim Long(OSWCR): -121.86869
 Decimal Longitude: -121.86869
 Location:
 City: SAN JOSE
 County: Santa Clara
 Location(OSWCR):
 City(OSWCR): SAN JOSE
 County(OSWCR): Santa Clara
 Original Source: California Department of Water Resources - OSWCR(Well Numbers); California Department of Water Resources - Well Completion Reports

| Map Key | Direction | Distance (mi) | Distance (ft) | Elevation (ft) | DB |
|----------------|------------------|----------------------|----------------------|-----------------------|-------------|
| 105 | S | 0.98 | 5,176.88 | 96.35 | WATER WELLS |

WCR No: WCR2009-004416 Decimal Lat(OSWCR): 37.33912
 Decimal Latitude: 37.33912 Decim Long(OSWCR): -121.86869
 Decimal Longitude: -121.86869
 Location: MELBOURNE AVE & FORESTDALE AVE
 City: SAN JOSE
 County: Santa Clara
 Location(OSWCR): MELBOURNE AVE & FORESTDALE AVE
 City(OSWCR): SAN JOSE
 County(OSWCR): Santa Clara
 Original Source: California Department of Water Resources - OSWCR(Well Numbers); California Department of Water Resources - Well Completion Reports

| Map Key | Direction | Distance (mi) | Distance (ft) | Elevation (ft) | DB |
|----------------|------------------|----------------------|----------------------|-----------------------|-------------|
| 105 | S | 0.98 | 5,176.88 | 96.35 | WATER WELLS |

WCR No: WCR0087397 Decimal Lat(OSWCR): 37.33912
 Decimal Latitude: 37.33912 Decim Long(OSWCR): -121.86869
 Decimal Longitude: -121.86869
 Location:
 City:
 County: Santa Clara
 Location(OSWCR):
 City(OSWCR):
 County(OSWCR): Santa Clara
 Original Source: California Department of Water Resources - OSWCR(Well Numbers); California Department of Water Resources - Well Completion Reports

| Map Key | Direction | Distance (mi) | Distance (ft) | Elevation (ft) | DB |
|----------------|------------------|----------------------|----------------------|-----------------------|-------------|
| 105 | S | 0.98 | 5,176.88 | 96.35 | WATER WELLS |

WCR No: WCR1986-004342 Decimal Lat(OSWCR): 37.33912
 Decimal Latitude: 37.33912 Decim Long(OSWCR): -121.86869

Wells and Additional Sources Detail Report

Decimal Longitude: -121.86869
 Location:
 City: SAN JOSE
 County: Santa Clara
 Location(OSWCR):
 City(OSWCR): SAN JOSE
 County(OSWCR): Santa Clara
 Original Source: California Department of Water Resources - OSWCR(Well Numbers); California Department of Water Resources - Well Completion Reports

| Map Key | Direction | Distance (mi) | Distance (ft) | Elevation (ft) | DB |
|----------------|------------------|----------------------|----------------------|-----------------------|-------------|
| 105 | S | 0.98 | 5,176.88 | 96.35 | WATER WELLS |

WCR No: WCR2006-005399 Decimal Lat(OSWCR): 37.33912
 Decimal Latitude: 37.33912 Decim Long(OSWCR): -121.86869
 Decimal Longitude: -121.86869
 Location: FORESTDALE AVE
 City: SAN JOSE
 County: Santa Clara
 Location(OSWCR): FORESTDALE AVE
 City(OSWCR): SAN JOSE
 County(OSWCR): Santa Clara
 Original Source: California Department of Water Resources - OSWCR(Well Numbers); California Department of Water Resources - Well Completion Reports

| Map Key | Direction | Distance (mi) | Distance (ft) | Elevation (ft) | DB |
|----------------|------------------|----------------------|----------------------|-----------------------|-------------|
| 105 | S | 0.98 | 5,176.88 | 96.35 | WATER WELLS |

WCR No: WCR2009-004408 Decimal Lat(OSWCR): 37.33912
 Decimal Latitude: 37.33912 Decim Long(OSWCR): -121.86869
 Decimal Longitude: -121.86869
 Location: MELBOURNE BLVD
 City: SAN JOSE
 County: Santa Clara
 Location(OSWCR): MELBOURNE BLVD
 City(OSWCR): SAN JOSE
 County(OSWCR): Santa Clara
 Original Source: California Department of Water Resources - OSWCR(Well Numbers); California Department of Water Resources - Well Completion Reports

| Map Key | Direction | Distance (mi) | Distance (ft) | Elevation (ft) | DB |
|----------------|------------------|----------------------|----------------------|-----------------------|-------------|
| 105 | S | 0.98 | 5,176.88 | 96.35 | WATER WELLS |

WCR No: WCR0010410 Decimal Lat(OSWCR): 37.33912
 Decimal Latitude: 37.33912 Decim Long(OSWCR): -121.86869
 Decimal Longitude: -121.86869
 Location:

Wells and Additional Sources Detail Report

City:
 County: Santa Clara
 Location(OSWCR):
 City(OSWCR):
 County(OSWCR): Santa Clara
 Original Source: California Department of Water Resources - OSWCR(Well Numbers); California Department of Water Resources - Well Completion Reports

| Map Key | Direction | Distance (mi) | Distance (ft) | Elevation (ft) | DB |
|----------------|------------------|----------------------|----------------------|-----------------------|-------------|
| 105 | S | 0.98 | 5,176.88 | 96.35 | WATER WELLS |

WCR No: WCR0056935 Decimal Lat(OSWCR): 37.33912
 Decimal Latitude: 37.33912 Decim Long(OSWCR): -121.86869
 Decimal Longitude: -121.86869
 Location:
 City:
 County: Santa Clara
 Location(OSWCR):
 City(OSWCR):
 County(OSWCR): Santa Clara
 Original Source: California Department of Water Resources - OSWCR(Well Numbers); California Department of Water Resources - Well Completion Reports

| Map Key | Direction | Distance (mi) | Distance (ft) | Elevation (ft) | DB |
|----------------|------------------|----------------------|----------------------|-----------------------|-------------|
| 105 | S | 0.98 | 5,176.88 | 96.35 | WATER WELLS |

WCR No: WCR2001-002883 Decimal Lat(OSWCR): 37.33912
 Decimal Latitude: 37.33912 Decim Long(OSWCR): -121.86869
 Decimal Longitude: -121.86869
 Location:
 City: SAN JOSE
 County: Santa Clara
 Location(OSWCR):
 City(OSWCR): SAN JOSE
 County(OSWCR): Santa Clara
 Original Source: California Department of Water Resources - OSWCR(Well Numbers); California Department of Water Resources - Well Completion Reports

| Map Key | Direction | Distance (mi) | Distance (ft) | Elevation (ft) | DB |
|----------------|------------------|----------------------|----------------------|-----------------------|-------------|
| 105 | S | 0.98 | 5,176.88 | 96.35 | WATER WELLS |

WCR No: WCR0250139 Decimal Lat(OSWCR): 37.33912
 Decimal Latitude: 37.33912 Decim Long(OSWCR): -121.86869
 Decimal Longitude: -121.86869
 Location:
 City:
 County: Santa Clara

Wells and Additional Sources Detail Report

Location(OSWCR):
 City(OSWCR):
 County(OSWCR): Santa Clara
 Original Source: California Department of Water Resources - OSWCR(Well Numbers); California Department of Water Resources - Well Completion Reports

| Map Key | Direction | Distance (mi) | Distance (ft) | Elevation (ft) | DB |
|----------------|------------------|----------------------|----------------------|-----------------------|-------------|
| 105 | S | 0.98 | 5,176.88 | 96.35 | WATER WELLS |

WCR No: WCR0202874 Decimal Lat(OSWCR): 37.33912
 Decimal Latitude: 37.33912 Decim Long(OSWCR): -121.86869
 Decimal Longitude: -121.86869
 Location: 300 S 24TH ST
 City: SAN JOSE
 County: Santa Clara
 Location(OSWCR): 300 S 24TH ST
 City(OSWCR): SAN JOSE
 County(OSWCR): Santa Clara
 Original Source: California Department of Water Resources - OSWCR(Well Numbers); California Department of Water Resources - Well Completion Reports

| Map Key | Direction | Distance (mi) | Distance (ft) | Elevation (ft) | DB |
|----------------|------------------|----------------------|----------------------|-----------------------|-------------|
| 105 | S | 0.98 | 5,176.88 | 96.35 | WATER WELLS |

WCR No: WCR2009-004412 Decimal Lat(OSWCR): 37.33912
 Decimal Latitude: 37.33912 Decim Long(OSWCR): -121.86869
 Decimal Longitude: -121.86869
 Location: MELBOURNE BLVD & FORESTDALE AVE
 City: SAN JOSE
 County: Santa Clara
 Location(OSWCR): MELBOURNE BLVD & FORESTDALE AVE
 City(OSWCR): SAN JOSE
 County(OSWCR): Santa Clara
 Original Source: California Department of Water Resources - OSWCR(Well Numbers); California Department of Water Resources - Well Completion Reports

| Map Key | Direction | Distance (mi) | Distance (ft) | Elevation (ft) | DB |
|----------------|------------------|----------------------|----------------------|-----------------------|-------------|
| 105 | S | 0.98 | 5,176.88 | 96.35 | WATER WELLS |

WCR No: WCR1992-007350 Decimal Lat(OSWCR): 37.33912
 Decimal Latitude: 37.33912 Decim Long(OSWCR): -121.86869
 Decimal Longitude: -121.86869
 Location:
 City: SAN JOSE
 County: Santa Clara
 Location(OSWCR):
 City(OSWCR): SAN JOSE

Wells and Additional Sources Detail Report

County(OSWCR): Santa Clara
 Original Source: California Department of Water Resources - OSWCR(Well Numbers); California Department of Water Resources - Well Completion Reports

| Map Key | Direction | Distance (mi) | Distance (ft) | Elevation (ft) | DB |
|----------------|------------------|----------------------|----------------------|-----------------------|-------------|
| 105 | S | 0.98 | 5,176.88 | 96.35 | WATER WELLS |

WCR No: WCR2000-004533 Decimal Lat(OSWCR): 37.33912
 Decimal Latitude: 37.33912 Decim Long(OSWCR): -121.86869
 Decimal Longitude: -121.86869
 Location:
 City: SAN JOSE
 County: Santa Clara
 Location(OSWCR):
 City(OSWCR): SAN JOSE
 County(OSWCR): Santa Clara
 Original Source: California Department of Water Resources - OSWCR(Well Numbers); California Department of Water Resources - Well Completion Reports

| Map Key | Direction | Distance (mi) | Distance (ft) | Elevation (ft) | DB |
|----------------|------------------|----------------------|----------------------|-----------------------|-------------|
| 105 | S | 0.98 | 5,176.88 | 96.35 | WATER WELLS |

WCR No: WCR1776-001708 Decimal Lat(OSWCR): 37.33912
 Decimal Latitude: 37.33912 Decim Long(OSWCR): -121.86869
 Decimal Longitude: -121.86869
 Location:
 City:
 County: Santa Clara
 Location(OSWCR):
 City(OSWCR):
 County(OSWCR): Santa Clara
 Original Source: California Department of Water Resources - OSWCR(Well Numbers); California Department of Water Resources - Well Completion Reports

| Map Key | Direction | Distance (mi) | Distance (ft) | Elevation (ft) | DB |
|----------------|------------------|----------------------|----------------------|-----------------------|-------------|
| 105 | S | 0.98 | 5,176.88 | 96.35 | WATER WELLS |

WCR No: WCR1991-009506 Decimal Lat(OSWCR): 37.33912
 Decimal Latitude: 37.33912 Decim Long(OSWCR): -121.86869
 Decimal Longitude: -121.86869
 Location:
 City: SAN JOSE
 County: Santa Clara
 Location(OSWCR):
 City(OSWCR): SAN JOSE
 County(OSWCR): Santa Clara
 Original Source: California Department of Water Resources - OSWCR(Well Numbers); California Department of Water Resources - Well Completion Reports

Wells and Additional Sources Detail Report

Resources - Well Completion Reports

| Map Key | Direction | Distance (mi) | Distance (ft) | Elevation (ft) | DB |
|---------|-----------|---------------|---------------|----------------|-------------|
| 105 | S | 0.98 | 5,176.88 | 96.35 | WATER WELLS |

WCR No: WCR1994-006288 Decimal Lat(OSWCR): 37.33912
 Decimal Latitude: 37.33912 Decim Long(OSWCR): -121.86869
 Decimal Longitude: -121.86869
 Location:
 City: SAN JOSE
 County: Santa Clara
 Location(OSWCR):
 City(OSWCR): SAN JOSE
 County(OSWCR): Santa Clara
 Original Source: California Department of Water Resources - OSWCR(Well Numbers); California Department of Water Resources - Well Completion Reports

| Map Key | Direction | Distance (mi) | Distance (ft) | Elevation (ft) | DB |
|---------|-----------|---------------|---------------|----------------|-------------|
| 105 | S | 0.98 | 5,176.88 | 96.35 | WATER WELLS |

WCR No: WCR0152531 Decimal Lat(OSWCR): 37.33912
 Decimal Latitude: 37.33912 Decim Long(OSWCR): -121.86869
 Decimal Longitude: -121.86869
 Location: 17TH AND SANTA CLARA STREETS
 City: SAN JOSE
 County: Santa Clara
 Location(OSWCR): 17TH AND SANTA CLARA STREETS
 City(OSWCR): SAN JOSE
 County(OSWCR): Santa Clara
 Original Source: California Department of Water Resources - OSWCR(Well Numbers); California Department of Water Resources - Well Completion Reports

| Map Key | Direction | Distance (mi) | Distance (ft) | Elevation (ft) | DB |
|---------|-----------|---------------|---------------|----------------|-------------|
| 105 | S | 0.98 | 5,176.88 | 96.35 | WATER WELLS |

WCR No: WCR0000084 Decimal Lat(OSWCR): 37.33912
 Decimal Latitude: 37.33912 Decim Long(OSWCR): -121.86869
 Decimal Longitude: -121.86869
 Location:
 City:
 County: Santa Clara
 Location(OSWCR):
 City(OSWCR):
 County(OSWCR): Santa Clara
 Original Source: California Department of Water Resources - OSWCR(Well Numbers); California Department of Water Resources - Well Completion Reports

Wells and Additional Sources Detail Report

| Map Key | Direction | Distance (mi) | Distance (ft) | Elevation (ft) | DB |
|---------|-----------|---------------|---------------|----------------|-------------|
| 105 | S | 0.98 | 5,176.88 | 96.35 | WATER WELLS |

WCR No: WCR2006-005402 Decimal Lat(OSWCR): 37.33912
 Decimal Latitude: 37.33912 Decim Long(OSWCR): -121.86869
 Decimal Longitude: -121.86869
 Location: FORESTDALE AVE
 City: SAN JOSE
 County: Santa Clara
 Location(OSWCR): FORESTDALE AVE
 City(OSWCR): SAN JOSE
 County(OSWCR): Santa Clara
 Original Source: California Department of Water Resources - OSWCR(Well Numbers); California Department of Water Resources - Well Completion Reports

| Map Key | Direction | Distance (mi) | Distance (ft) | Elevation (ft) | DB |
|---------|-----------|---------------|---------------|----------------|-------------|
| 105 | S | 0.98 | 5,176.88 | 96.35 | WATER WELLS |

WCR No: WCR0181531 Decimal Lat(OSWCR): 37.33912
 Decimal Latitude: 37.33912 Decim Long(OSWCR): -121.86869
 Decimal Longitude: -121.86869
 Location: MELBOURNE BLVD & FORESTDALE AVE
 City:
 County: Santa Clara
 Location(OSWCR): MELBOURNE BLVD & FORESTDALE AVE
 City(OSWCR):
 County(OSWCR): Santa Clara
 Original Source: California Department of Water Resources - OSWCR(Well Numbers); California Department of Water Resources - Well Completion Reports

| Map Key | Direction | Distance (mi) | Distance (ft) | Elevation (ft) | DB |
|---------|-----------|---------------|---------------|----------------|-------------|
| 105 | S | 0.98 | 5,176.88 | 96.35 | WATER WELLS |

WCR No: WCR2007-004135 Decimal Lat(OSWCR): 37.33912
 Decimal Latitude: 37.33912 Decim Long(OSWCR): -121.86869
 Decimal Longitude: -121.86869
 Location: 961 E SANTA CLARA ST
 City: SAN JOSE
 County: Santa Clara
 Location(OSWCR): 961 E SANTA CLARA ST
 City(OSWCR): SAN JOSE
 County(OSWCR): Santa Clara
 Original Source: California Department of Water Resources - OSWCR(Well Numbers); California Department of Water Resources - Well Completion Reports

| Map Key | Direction | Distance (mi) | Distance (ft) | Elevation (ft) | DB |
|---------|-----------|---------------|---------------|----------------|----|
|---------|-----------|---------------|---------------|----------------|----|

Wells and Additional Sources Detail Report

105 S 0.98 5,176.88 96.35 WATER WELLS

WCR No: WCR0143411 Decimal Lat(OSWCR): 37.33912
 Decimal Latitude: 37.33912 Decim Long(OSWCR): -121.86869
 Decimal Longitude: -121.86869
 Location:
 City:
 County: Santa Clara
 Location(OSWCR):
 City(OSWCR):
 County(OSWCR): Santa Clara
 Original Source: California Department of Water Resources - OSWCR(Well Numbers); California Department of Water Resources - Well Completion Reports

| Map Key | Direction | Distance (mi) | Distance (ft) | Elevation (ft) | DB |
|----------------|------------------|----------------------|----------------------|-----------------------|-------------|
| 105 | S | 0.98 | 5,176.88 | 96.35 | WATER WELLS |

WCR No: WCR1994-004708 Decimal Lat(OSWCR): 37.33912
 Decimal Latitude: 37.33912 Decim Long(OSWCR): -121.86869
 Decimal Longitude: -121.86869
 Location:
 City: SAN JOSE
 County: Santa Clara
 Location(OSWCR):
 City(OSWCR): SAN JOSE
 County(OSWCR): Santa Clara
 Original Source: California Department of Water Resources - OSWCR(Well Numbers); California Department of Water Resources - Well Completion Reports

| Map Key | Direction | Distance (mi) | Distance (ft) | Elevation (ft) | DB |
|----------------|------------------|----------------------|----------------------|-----------------------|-------------|
| 105 | S | 0.98 | 5,176.88 | 96.35 | WATER WELLS |

WCR No: WCR2010-006518 Decimal Lat(OSWCR): 37.33912
 Decimal Latitude: 37.33912 Decim Long(OSWCR): -121.86869
 Decimal Longitude: -121.86869
 Location: STORY RD
 City: SAN JOSE
 County: Santa Clara
 Location(OSWCR): STORY RD
 City(OSWCR): SAN JOSE
 County(OSWCR): Santa Clara
 Original Source: California Department of Water Resources - OSWCR(Well Numbers); California Department of Water Resources - Well Completion Reports

| Map Key | Direction | Distance (mi) | Distance (ft) | Elevation (ft) | DB |
|----------------|------------------|----------------------|----------------------|-----------------------|-------------|
| 105 | S | 0.98 | 5,176.88 | 96.35 | WATER WELLS |

Wells and Additional Sources Detail Report

WCR No: WCR2009-004407 Decimal Lat(OSWCR): 37.33912
 Decimal Latitude: 37.33912 Decim Long(OSWCR): -121.86869
 Decimal Longitude: -121.86869
 Location: MELBOURNE BLVD
 City: SAN JOSE
 County: Santa Clara
 Location(OSWCR): MELBOURNE BLVD
 City(OSWCR): SAN JOSE
 County(OSWCR): Santa Clara
 Original Source: California Department of Water Resources - OSWCR(Well Numbers); California Department of Water Resources - Well Completion Reports

| Map Key | Direction | Distance (mi) | Distance (ft) | Elevation (ft) | DB |
|----------------|------------------|----------------------|----------------------|-----------------------|-------------|
| 105 | S | 0.98 | 5,176.88 | 96.35 | WATER WELLS |

WCR No: WCR2003-005284 Decimal Lat(OSWCR): 37.33912
 Decimal Latitude: 37.33912 Decim Long(OSWCR): -121.86869
 Decimal Longitude: -121.86869
 Location:
 City: SAN JOSE
 County: Santa Clara
 Location(OSWCR):
 City(OSWCR): SAN JOSE
 County(OSWCR): Santa Clara
 Original Source: California Department of Water Resources - OSWCR(Well Numbers); California Department of Water Resources - Well Completion Reports

| Map Key | Direction | Distance (mi) | Distance (ft) | Elevation (ft) | DB |
|----------------|------------------|----------------------|----------------------|-----------------------|-------------|
| 105 | S | 0.98 | 5,176.88 | 96.35 | WATER WELLS |

WCR No: WCR0131643 Decimal Lat(OSWCR): 37.33912
 Decimal Latitude: 37.33912 Decim Long(OSWCR): -121.86869
 Decimal Longitude: -121.86869
 Location:
 City:
 County: Santa Clara
 Location(OSWCR):
 City(OSWCR):
 County(OSWCR): Santa Clara
 Original Source: California Department of Water Resources - OSWCR(Well Numbers); California Department of Water Resources - Well Completion Reports

| Map Key | Direction | Distance (mi) | Distance (ft) | Elevation (ft) | DB |
|----------------|------------------|----------------------|----------------------|-----------------------|-------------|
| 105 | S | 0.98 | 5,176.88 | 96.35 | WATER WELLS |

WCR No: WCR1991-008605 Decimal Lat(OSWCR): 37.33912

Wells and Additional Sources Detail Report

Location: MELBOURNE BLVD & FORESTDALE AVE
 City: SAN JOSE
 County: Santa Clara
 Location(OSWCR): MELBOURNE BLVD & FORESTDALE AVE
 City(OSWCR): SAN JOSE
 County(OSWCR): Santa Clara
 Original Source: California Department of Water Resources - OSWCR(Well Numbers); California Department of Water Resources - Well Completion Reports

| Map Key | Direction | Distance (mi) | Distance (ft) | Elevation (ft) | DB |
|----------------|------------------|----------------------|----------------------|-----------------------|-------------|
| 105 | S | 0.98 | 5,176.88 | 96.35 | WATER WELLS |

WCR No: WCR1992-007034 Decimal Lat(OSWCR): 37.33912
 Decimal Latitude: 37.33912 Decim Long(OSWCR): -121.86869
 Decimal Longitude: -121.86869
 Location:
 City: SAN JOSE
 County: Santa Clara
 Location(OSWCR):
 City(OSWCR): SAN JOSE
 County(OSWCR): Santa Clara
 Original Source: California Department of Water Resources - OSWCR(Well Numbers); California Department of Water Resources - Well Completion Reports

| Map Key | Direction | Distance (mi) | Distance (ft) | Elevation (ft) | DB |
|----------------|------------------|----------------------|----------------------|-----------------------|-------------|
| 105 | S | 0.98 | 5,176.88 | 96.35 | WATER WELLS |

WCR No: WCR0291998 Decimal Lat(OSWCR): 37.33912
 Decimal Latitude: 37.33912 Decim Long(OSWCR): -121.86869
 Decimal Longitude: -121.86869
 Location: 17TH STREET AND SANTA CLARA AVE
 City: SAN JOSE
 County: Santa Clara
 Location(OSWCR): 17TH STREET AND SANTA CLARA AVE
 City(OSWCR): SAN JOSE
 County(OSWCR): Santa Clara
 Original Source: California Department of Water Resources - OSWCR(Well Numbers); California Department of Water Resources - Well Completion Reports

| Map Key | Direction | Distance (mi) | Distance (ft) | Elevation (ft) | DB |
|----------------|------------------|----------------------|----------------------|-----------------------|-------------|
| 105 | S | 0.98 | 5,176.88 | 96.35 | WATER WELLS |

WCR No: WCR2006-005400 Decimal Lat(OSWCR): 37.33912
 Decimal Latitude: 37.33912 Decim Long(OSWCR): -121.86869
 Decimal Longitude: -121.86869
 Location: FORESTDALE AVE
 City: SAN JOSE

Wells and Additional Sources Detail Report

County: Santa Clara
 Location(OSWCR): FORESTDALE AVE
 City(OSWCR): SAN JOSE
 County(OSWCR): Santa Clara
 Original Source: California Department of Water Resources - OSWCR(Well Numbers); California Department of Water Resources - Well Completion Reports

| Map Key | Direction | Distance (mi) | Distance (ft) | Elevation (ft) | DB |
|----------------|------------------|----------------------|----------------------|-----------------------|-------------|
| 105 | S | 0.98 | 5,176.88 | 96.35 | WATER WELLS |

WCR No: WCR1987-000402 Decimal Lat(OSWCR): 37.33912
 Decimal Latitude: 37.33912 Decim Long(OSWCR): -121.86869
 Decimal Longitude: -121.86869
 Location:
 City: SAN JOSE
 County: Santa Clara
 Location(OSWCR):
 City(OSWCR): SAN JOSE
 County(OSWCR): Santa Clara
 Original Source: California Department of Water Resources - OSWCR(Well Numbers); California Department of Water Resources - Well Completion Reports

| Map Key | Direction | Distance (mi) | Distance (ft) | Elevation (ft) | DB |
|----------------|------------------|----------------------|----------------------|-----------------------|-------------|
| 105 | S | 0.98 | 5,176.88 | 96.35 | WATER WELLS |

WCR No: WCR0228464 Decimal Lat(OSWCR): 37.33912
 Decimal Latitude: 37.33912 Decim Long(OSWCR): -121.86869
 Decimal Longitude: -121.86869
 Location:
 City:
 County: Santa Clara
 Location(OSWCR):
 City(OSWCR):
 County(OSWCR): Santa Clara
 Original Source: California Department of Water Resources - OSWCR(Well Numbers); California Department of Water Resources - Well Completion Reports

| Map Key | Direction | Distance (mi) | Distance (ft) | Elevation (ft) | DB |
|----------------|------------------|----------------------|----------------------|-----------------------|-------------|
| 105 | S | 0.98 | 5,176.88 | 96.35 | WATER WELLS |

WCR No: WCR2006-005208 Decimal Lat(OSWCR): 37.33912
 Decimal Latitude: 37.33912 Decim Long(OSWCR): -121.86869
 Decimal Longitude: -121.86869
 Location: FORESTDALE AVE
 City: SAN JOSE
 County: Santa Clara
 Location(OSWCR): FORESTDALE AVE

Wells and Additional Sources Detail Report

City(OSWCR): SAN JOSE
 County(OSWCR): Santa Clara
 Original Source: California Department of Water Resources - OSWCR(Well Numbers); California Department of Water Resources - Well Completion Reports

| Map Key | Direction | Distance (mi) | Distance (ft) | Elevation (ft) | DB |
|----------------|------------------|----------------------|----------------------|-----------------------|-------------|
| 105 | S | 0.98 | 5,176.88 | 96.35 | WATER WELLS |

WCR No: WCR0100512 Decimal Lat(OSWCR): 37.33912
 Decimal Latitude: 37.33912 Decim Long(OSWCR): -121.86869
 Decimal Longitude: -121.86869
 Location:
 City: SAN JOSE
 County: Santa Clara
 Location(OSWCR):
 City(OSWCR): SAN JOSE
 County(OSWCR): Santa Clara
 Original Source: California Department of Water Resources - OSWCR(Well Numbers); California Department of Water Resources - Well Completion Reports

| Map Key | Direction | Distance (mi) | Distance (ft) | Elevation (ft) | DB |
|----------------|------------------|----------------------|----------------------|-----------------------|-------------|
| 105 | S | 0.98 | 5,176.88 | 96.35 | WATER WELLS |

WCR No: WCR1996-001857 Decimal Lat(OSWCR): 37.33912
 Decimal Latitude: 37.33912 Decim Long(OSWCR): -121.86869
 Decimal Longitude: -121.86869
 Location:
 City: SAN JOSE
 County: Santa Clara
 Location(OSWCR):
 City(OSWCR): SAN JOSE
 County(OSWCR): Santa Clara
 Original Source: California Department of Water Resources - OSWCR(Well Numbers); California Department of Water Resources - Well Completion Reports

| Map Key | Direction | Distance (mi) | Distance (ft) | Elevation (ft) | DB |
|----------------|------------------|----------------------|----------------------|-----------------------|-------------|
| 105 | S | 0.98 | 5,176.88 | 96.35 | WATER WELLS |

WCR No: WCR2006-005442 Decimal Lat(OSWCR): 37.33912
 Decimal Latitude: 37.33912 Decim Long(OSWCR): -121.86869
 Decimal Longitude: -121.86869
 Location: 480 S 10TH ST
 City: SAN JOSE
 County: Santa Clara
 Location(OSWCR): 480 S 10TH ST
 City(OSWCR): SAN JOSE
 County(OSWCR): Santa Clara

Wells and Additional Sources Detail Report

Original Source: California Department of Water Resources - OSWCR(Well Numbers); California Department of Water Resources - Well Completion Reports

| Map Key | Direction | Distance (mi) | Distance (ft) | Elevation (ft) | DB |
|----------------|------------------|----------------------|----------------------|-----------------------|-------------|
| 105 | S | 0.98 | 5,176.88 | 96.35 | WATER WELLS |

| | | | |
|--------------------|--|---------------------|------------|
| WCR No: | WCR2009-004411 | Decimal Lat(OSWCR): | 37.33912 |
| Decimal Latitude: | 37.33912 | Decim Long(OSWCR): | -121.86869 |
| Decimal Longitude: | -121.86869 | | |
| Location: | MELBOURNE RD | | |
| City: | SAN JOSE | | |
| County: | Santa Clara | | |
| Location(OSWCR): | MELBOURNE RD | | |
| City(OSWCR): | SAN JOSE | | |
| County(OSWCR): | Santa Clara | | |
| Original Source: | California Department of Water Resources - OSWCR(Well Numbers); California Department of Water Resources - Well Completion Reports | | |

| Map Key | Direction | Distance (mi) | Distance (ft) | Elevation (ft) | DB |
|----------------|------------------|----------------------|----------------------|-----------------------|-------------|
| 105 | S | 0.98 | 5,176.88 | 96.35 | WATER WELLS |

| | | | |
|--------------------|--|---------------------|------------|
| WCR No: | WCR2008-004736 | Decimal Lat(OSWCR): | 37.33912 |
| Decimal Latitude: | 37.33912 | Decim Long(OSWCR): | -121.86869 |
| Decimal Longitude: | -121.86869 | | |
| Location: | 447 EAST WILLIAM STREET | | |
| City: | SAN JOSE | | |
| County: | Santa Clara | | |
| Location(OSWCR): | 447 EAST WILLIAM STREET | | |
| City(OSWCR): | SAN JOSE | | |
| County(OSWCR): | Santa Clara | | |
| Original Source: | California Department of Water Resources - OSWCR(Well Numbers); California Department of Water Resources - Well Completion Reports | | |

| Map Key | Direction | Distance (mi) | Distance (ft) | Elevation (ft) | DB |
|----------------|------------------|----------------------|----------------------|-----------------------|-------------|
| 105 | S | 0.98 | 5,176.88 | 96.35 | WATER WELLS |

| | | | |
|--------------------|--|---------------------|------------|
| WCR No: | WCR2001-002884 | Decimal Lat(OSWCR): | 37.33912 |
| Decimal Latitude: | 37.33912 | Decim Long(OSWCR): | -121.86869 |
| Decimal Longitude: | -121.86869 | | |
| Location: | | | |
| City: | SAN JOSE | | |
| County: | Santa Clara | | |
| Location(OSWCR): | | | |
| City(OSWCR): | SAN JOSE | | |
| County(OSWCR): | Santa Clara | | |
| Original Source: | California Department of Water Resources - OSWCR(Well Numbers); California Department of Water Resources - Well Completion Reports | | |

Wells and Additional Sources Detail Report

| Map Key | Direction | Distance (mi) | Distance (ft) | Elevation (ft) | DB |
|---------|-----------|---------------|---------------|----------------|-------------|
| 105 | S | 0.98 | 5,176.88 | 96.35 | WATER WELLS |

WCR No: WCR1999-007060 Decimal Lat(OSWCR): 37.33912
 Decimal Latitude: 37.33912 Decim Long(OSWCR): -121.86869
 Decimal Longitude: -121.86869
 Location:
 City: SAN JOSE
 County: Santa Clara
 Location(OSWCR):
 City(OSWCR): SAN JOSE
 County(OSWCR): Santa Clara
 Original Source: California Department of Water Resources - OSWCR(Well Numbers); California Department of Water Resources - Well Completion Reports

| Map Key | Direction | Distance (mi) | Distance (ft) | Elevation (ft) | DB |
|---------|-----------|---------------|---------------|----------------|-------------|
| 105 | S | 0.98 | 5,176.88 | 96.35 | WATER WELLS |

WCR No: WCR1992-007402 Decimal Lat(OSWCR): 37.33912
 Decimal Latitude: 37.33912 Decim Long(OSWCR): -121.86869
 Decimal Longitude: -121.86869
 Location:
 City: SAN JOSE
 County: Santa Clara
 Location(OSWCR):
 City(OSWCR): SAN JOSE
 County(OSWCR): Santa Clara
 Original Source: California Department of Water Resources - OSWCR(Well Numbers); California Department of Water Resources - Well Completion Reports

| Map Key | Direction | Distance (mi) | Distance (ft) | Elevation (ft) | DB |
|---------|-----------|---------------|---------------|----------------|-------------|
| 105 | S | 0.98 | 5,176.88 | 96.35 | WATER WELLS |

WCR No: WCR0306455 Decimal Lat(OSWCR): 37.33912
 Decimal Latitude: 37.33912 Decim Long(OSWCR): -121.86869
 Decimal Longitude: -121.86869
 Location:
 City:
 County: Santa Clara
 Location(OSWCR):
 City(OSWCR):
 County(OSWCR): Santa Clara
 Original Source: California Department of Water Resources - OSWCR(Well Numbers); California Department of Water Resources - Well Completion Reports

| Map Key | Direction | Distance (mi) | Distance (ft) | Elevation (ft) | DB |
|---------|-----------|---------------|---------------|----------------|----|
|---------|-----------|---------------|---------------|----------------|----|

Wells and Additional Sources Detail Report

105 S 0.98 5,176.88 96.35 WATER WELLS

WCR No: WCR2006-005443 Decimal Lat(OSWCR): 37.33912
 Decimal Latitude: 37.33912 Decim Long(OSWCR): -121.86869
 Decimal Longitude: -121.86869
 Location: 480 S 10TH ST
 City: SAN JOSE
 County: Santa Clara
 Location(OSWCR): 480 S 10TH ST
 City(OSWCR): SAN JOSE
 County(OSWCR): Santa Clara
 Original Source: California Department of Water Resources - OSWCR(Well Numbers); California Department of Water Resources - Well Completion Reports

Map Key Direction Distance (mi) Distance (ft) Elevation (ft) DB

105 S 0.98 5,176.88 96.35 WATER WELLS

WCR No: WCR0069094 Decimal Lat(OSWCR): 37.33912
 Decimal Latitude: 37.33912 Decim Long(OSWCR): -121.86869
 Decimal Longitude: -121.86869
 Location:
 City:
 County: Santa Clara
 Location(OSWCR):
 City(OSWCR):
 County(OSWCR): Santa Clara
 Original Source: California Department of Water Resources - OSWCR(Well Numbers); California Department of Water Resources - Well Completion Reports

Map Key Direction Distance (mi) Distance (ft) Elevation (ft) DB

105 S 0.98 5,176.88 96.35 WATER WELLS

WCR No: WCR0041425 Decimal Lat(OSWCR): 37.33912
 Decimal Latitude: 37.33912 Decim Long(OSWCR): -121.86869
 Decimal Longitude: -121.86869
 Location:
 City:
 County: Santa Clara
 Location(OSWCR):
 City(OSWCR):
 County(OSWCR): Santa Clara
 Original Source: California Department of Water Resources - OSWCR(Well Numbers); California Department of Water Resources - Well Completion Reports

Map Key Direction Distance (mi) Distance (ft) Elevation (ft) DB

105 S 0.98 5,176.88 96.35 WATER WELLS

Wells and Additional Sources Detail Report

WCR No: WCR1994-006287 Decimal Lat(OSWCR): 37.33912
 Decimal Latitude: 37.33912 Decim Long(OSWCR): -121.86869
 Decimal Longitude: -121.86869
 Location:
 City: SAN JOSE
 County: Santa Clara
 Location(OSWCR):
 City(OSWCR): SAN JOSE
 County(OSWCR): Santa Clara
 Original Source: California Department of Water Resources - OSWCR(Well Numbers); California Department of Water Resources - Well Completion Reports

| Map Key | Direction | Distance (mi) | Distance (ft) | Elevation (ft) | DB |
|----------------|------------------|----------------------|----------------------|-----------------------|-------------|
| 105 | S | 0.98 | 5,176.88 | 96.35 | WATER WELLS |

WCR No: WCR2009-004417 Decimal Lat(OSWCR): 37.33912
 Decimal Latitude: 37.33912 Decim Long(OSWCR): -121.86869
 Decimal Longitude: -121.86869
 Location: MELBOURNE BLVD
 City: SAN JOSE
 County: Santa Clara
 Location(OSWCR): MELBOURNE BLVD
 City(OSWCR): SAN JOSE
 County(OSWCR): Santa Clara
 Original Source: California Department of Water Resources - OSWCR(Well Numbers); California Department of Water Resources - Well Completion Reports

| Map Key | Direction | Distance (mi) | Distance (ft) | Elevation (ft) | DB |
|----------------|------------------|----------------------|----------------------|-----------------------|-------------|
| 105 | S | 0.98 | 5,176.88 | 96.35 | WATER WELLS |

WCR No: WCR0010411 Decimal Lat(OSWCR): 37.33912
 Decimal Latitude: 37.33912 Decim Long(OSWCR): -121.86869
 Decimal Longitude: -121.86869
 Location:
 City:
 County: Santa Clara
 Location(OSWCR):
 City(OSWCR):
 County(OSWCR): Santa Clara
 Original Source: California Department of Water Resources - OSWCR(Well Numbers); California Department of Water Resources - Well Completion Reports

| Map Key | Direction | Distance (mi) | Distance (ft) | Elevation (ft) | DB |
|----------------|------------------|----------------------|----------------------|-----------------------|-------------|
| 105 | S | 0.98 | 5,176.88 | 96.35 | WATER WELLS |

WCR No: WCR0083979 Decimal Lat(OSWCR): 37.33912
 Decimal Latitude: 37.33912 Decim Long(OSWCR): -121.86869

Wells and Additional Sources Detail Report

Decimal Longitude: -121.86869
 Location: MCLAUGHLIN & SUNNY CT
 City:
 County: Santa Clara
 Location(OSWCR): MCLAUGHLIN & SUNNY CT
 City(OSWCR):
 County(OSWCR): Santa Clara
 Original Source: California Department of Water Resources - OSWCR(Well Numbers); California Department of Water Resources - Well Completion Reports

| Map Key | Direction | Distance (mi) | Distance (ft) | Elevation (ft) | DB |
|----------------|------------------|----------------------|----------------------|-----------------------|-------------|
| 105 | S | 0.98 | 5,176.88 | 96.35 | WATER WELLS |

WCR No: WCR1992-007403 Decimal Lat(OSWCR): 37.33912
 Decimal Latitude: 37.33912 Decim Long(OSWCR): -121.86869
 Decimal Longitude: -121.86869
 Location:
 City: SAN JOSE
 County: Santa Clara
 Location(OSWCR):
 City(OSWCR): SAN JOSE
 County(OSWCR): Santa Clara
 Original Source: California Department of Water Resources - OSWCR(Well Numbers); California Department of Water Resources - Well Completion Reports

| Map Key | Direction | Distance (mi) | Distance (ft) | Elevation (ft) | DB |
|----------------|------------------|----------------------|----------------------|-----------------------|-------------|
| 105 | S | 0.98 | 5,176.88 | 96.35 | WATER WELLS |

WCR No: WCR0258103 Decimal Lat(OSWCR): 37.33912
 Decimal Latitude: 37.33912 Decim Long(OSWCR): -121.86869
 Decimal Longitude: -121.86869
 Location:
 City:
 County: Santa Clara
 Location(OSWCR):
 City(OSWCR):
 County(OSWCR): Santa Clara
 Original Source: California Department of Water Resources - OSWCR(Well Numbers); California Department of Water Resources - Well Completion Reports

| Map Key | Direction | Distance (mi) | Distance (ft) | Elevation (ft) | DB |
|----------------|------------------|----------------------|----------------------|-----------------------|-------------|
| 105 | S | 0.98 | 5,176.88 | 96.35 | WATER WELLS |

WCR No: WCR0012481 Decimal Lat(OSWCR): 37.33912
 Decimal Latitude: 37.33912 Decim Long(OSWCR): -121.86869
 Decimal Longitude: -121.86869
 Location: MCLAUGHLIN AVENUE

Wells and Additional Sources Detail Report

City:
 County: Santa Clara
 Location(OSWCR): MCLAUGHLIN AVENUE
 City(OSWCR):
 County(OSWCR): Santa Clara
 Original Source: California Department of Water Resources - OSWCR(Well Numbers); California Department of Water Resources - Well Completion Reports

| Map Key | Direction | Distance (mi) | Distance (ft) | Elevation (ft) | DB |
|----------------|------------------|----------------------|----------------------|-----------------------|-------------|
| 105 | S | 0.98 | 5,176.88 | 96.35 | WATER WELLS |

WCR No: WCR2006-005444 Decimal Lat(OSWCR): 37.33912
 Decimal Latitude: 37.33912 Decim Long(OSWCR): -121.86869
 Decimal Longitude: -121.86869
 Location: 480 SOUT 19TH ST
 City: SAN JOSE
 County: Santa Clara
 Location(OSWCR): 480 SOUT 19TH ST
 City(OSWCR): SAN JOSE
 County(OSWCR): Santa Clara
 Original Source: California Department of Water Resources - OSWCR(Well Numbers); California Department of Water Resources - Well Completion Reports

| Map Key | Direction | Distance (mi) | Distance (ft) | Elevation (ft) | DB |
|----------------|------------------|----------------------|----------------------|-----------------------|-------------|
| 105 | S | 0.98 | 5,176.88 | 96.35 | WATER WELLS |

WCR No: WCR2000-005035 Decimal Lat(OSWCR): 37.33912
 Decimal Latitude: 37.33912 Decim Long(OSWCR): -121.86869
 Decimal Longitude: -121.86869
 Location:
 City: SAN JOSE
 County: Santa Clara
 Location(OSWCR):
 City(OSWCR): SAN JOSE
 County(OSWCR): Santa Clara
 Original Source: California Department of Water Resources - OSWCR(Well Numbers); California Department of Water Resources - Well Completion Reports

| Map Key | Direction | Distance (mi) | Distance (ft) | Elevation (ft) | DB |
|----------------|------------------|----------------------|----------------------|-----------------------|-------------|
| 105 | S | 0.98 | 5,176.88 | 96.35 | WATER WELLS |

WCR No: WCR1987-008262 Decimal Lat(OSWCR): 37.33912
 Decimal Latitude: 37.33912 Decim Long(OSWCR): -121.86869
 Decimal Longitude: -121.86869
 Location:
 City: SAN JOSE
 County: Santa Clara

Wells and Additional Sources Detail Report

Location(OSWCR):

City(OSWCR): SAN JOSE

County(OSWCR): Santa Clara

Original Source: California Department of Water Resources - OSWCR(Well Numbers); California Department of Water Resources - Well Completion Reports

| Map Key | Direction | Distance (mi) | Distance (ft) | Elevation (ft) | DB |
|----------------|------------------|----------------------|----------------------|-----------------------|-------------|
| 105 | S | 0.98 | 5,176.88 | 96.35 | WATER WELLS |

WCR No: WCR1992-007349

Decimal Lat(OSWCR): 37.33912

Decimal Latitude: 37.33912

Decim Long(OSWCR): -121.86869

Decimal Longitude: -121.86869

Location:

City: SAN JOSE

County: Santa Clara

Location(OSWCR):

City(OSWCR): SAN JOSE

County(OSWCR): Santa Clara

Original Source: California Department of Water Resources - OSWCR(Well Numbers); California Department of Water Resources - Well Completion Reports

| Map Key | Direction | Distance (mi) | Distance (ft) | Elevation (ft) | DB |
|----------------|------------------|----------------------|----------------------|-----------------------|-------------|
| 105 | S | 0.98 | 5,176.88 | 96.35 | WATER WELLS |

WCR No: WCR0128118

Decimal Lat(OSWCR): 37.33912

Decimal Latitude: 37.33912

Decim Long(OSWCR): -121.86869

Decimal Longitude: -121.86869

Location:

City:

County: Santa Clara

Location(OSWCR):

City(OSWCR):

County(OSWCR): Santa Clara

Original Source: California Department of Water Resources - OSWCR(Well Numbers); California Department of Water Resources - Well Completion Reports

| Map Key | Direction | Distance (mi) | Distance (ft) | Elevation (ft) | DB |
|----------------|------------------|----------------------|----------------------|-----------------------|-------------|
| 105 | S | 0.98 | 5,176.88 | 96.35 | WATER WELLS |

WCR No: WCR0265750

Decimal Lat(OSWCR): 37.33912

Decimal Latitude: 37.33912

Decim Long(OSWCR): -121.86869

Decimal Longitude: -121.86869

Location:

City:

County: Santa Clara

Location(OSWCR):

City(OSWCR):

Wells and Additional Sources Detail Report

County(OSWCR): Santa Clara
 Original Source: California Department of Water Resources - OSWCR(Well Numbers); California Department of Water Resources - Well Completion Reports

| Map Key | Direction | Distance (mi) | Distance (ft) | Elevation (ft) | DB |
|----------------|------------------|----------------------|----------------------|-----------------------|-------------|
| 105 | S | 0.98 | 5,176.88 | 96.35 | WATER WELLS |

WCR No: WCR1987-003306 Decimal Lat(OSWCR): 37.33912
 Decimal Latitude: 37.33912 Decim Long(OSWCR): -121.86869
 Decimal Longitude: -121.86869
 Location:
 City: SAN JOSE
 County: Santa Clara
 Location(OSWCR):
 City(OSWCR): SAN JOSE
 County(OSWCR): Santa Clara
 Original Source: California Department of Water Resources - OSWCR(Well Numbers); California Department of Water Resources - Well Completion Reports

| Map Key | Direction | Distance (mi) | Distance (ft) | Elevation (ft) | DB |
|----------------|------------------|----------------------|----------------------|-----------------------|-------------|
| 105 | S | 0.98 | 5,176.88 | 96.35 | WATER WELLS |

WCR No: WCR0154423 Decimal Lat(OSWCR): 37.33912
 Decimal Latitude: 37.33912 Decim Long(OSWCR): -121.86869
 Decimal Longitude: -121.86869
 Location:
 City:
 County: Santa Clara
 Location(OSWCR):
 City(OSWCR):
 County(OSWCR): Santa Clara
 Original Source: California Department of Water Resources - OSWCR(Well Numbers); California Department of Water Resources - Well Completion Reports

| Map Key | Direction | Distance (mi) | Distance (ft) | Elevation (ft) | DB |
|----------------|------------------|----------------------|----------------------|-----------------------|-------------|
| 105 | S | 0.98 | 5,176.88 | 96.35 | WATER WELLS |

WCR No: WCR2010-006299 Decimal Lat(OSWCR): 37.33912
 Decimal Latitude: 37.33912 Decim Long(OSWCR): -121.86869
 Decimal Longitude: -121.86869
 Location: 1350 E SAN ANTONIO RD
 City: SAN JOSE
 County: Santa Clara
 Location(OSWCR): 1350 E SAN ANTONIO RD
 City(OSWCR): SAN JOSE
 County(OSWCR): Santa Clara
 Original Source: California Department of Water Resources - OSWCR(Well Numbers); California Department of Water Resources - Well Completion Reports

Wells and Additional Sources Detail Report

Resources - Well Completion Reports

| Map Key | Direction | Distance (mi) | Distance (ft) | Elevation (ft) | DB |
|---------|-----------|---------------|---------------|----------------|-------------|
| 105 | S | 0.98 | 5,176.88 | 96.35 | WATER WELLS |

WCR No: WCR0299693 Decimal Lat(OSWCR): 37.33912
 Decimal Latitude: 37.33912 Decim Long(OSWCR): -121.86869
 Decimal Longitude: -121.86869
 Location:
 City:
 County: Santa Clara
 Location(OSWCR):
 City(OSWCR):
 County(OSWCR): Santa Clara
 Original Source: California Department of Water Resources - OSWCR(Well Numbers); California Department of Water Resources - Well Completion Reports

| Map Key | Direction | Distance (mi) | Distance (ft) | Elevation (ft) | DB |
|---------|-----------|---------------|---------------|----------------|-------------|
| 105 | S | 0.98 | 5,176.88 | 96.35 | WATER WELLS |

WCR No: WCR1998-005159 Decimal Lat(OSWCR): 37.33912
 Decimal Latitude: 37.33912 Decim Long(OSWCR): -121.86869
 Decimal Longitude: -121.86869
 Location:
 City: SAN JOSE
 County: Santa Clara
 Location(OSWCR):
 City(OSWCR): SAN JOSE
 County(OSWCR): Santa Clara
 Original Source: California Department of Water Resources - OSWCR(Well Numbers); California Department of Water Resources - Well Completion Reports

| Map Key | Direction | Distance (mi) | Distance (ft) | Elevation (ft) | DB |
|---------|-----------|---------------|---------------|----------------|-------------|
| 105 | S | 0.98 | 5,176.88 | 96.35 | WATER WELLS |

WCR No: WCR1996-001855 Decimal Lat(OSWCR): 37.33912
 Decimal Latitude: 37.33912 Decim Long(OSWCR): -121.86869
 Decimal Longitude: -121.86869
 Location:
 City: SAN JOSE
 County: Santa Clara
 Location(OSWCR):
 City(OSWCR): SAN JOSE
 County(OSWCR): Santa Clara
 Original Source: California Department of Water Resources - OSWCR(Well Numbers); California Department of Water Resources - Well Completion Reports

Wells and Additional Sources Detail Report

| Map Key | Direction | Distance (mi) | Distance (ft) | Elevation (ft) | DB |
|---------|-----------|---------------|---------------|----------------|-------------|
| 105 | S | 0.98 | 5,176.88 | 96.35 | WATER WELLS |

WCR No: WCR2000-004402 Decimal Lat(OSWCR): 37.33912
 Decimal Latitude: 37.33912 Decim Long(OSWCR): -121.86869
 Decimal Longitude: -121.86869
 Location:
 City: SAN JOSE
 County: Santa Clara
 Location(OSWCR):
 City(OSWCR): SAN JOSE
 County(OSWCR): Santa Clara
 Original Source: California Department of Water Resources - OSWCR(Well Numbers); California Department of Water Resources - Well Completion Reports

| Map Key | Direction | Distance (mi) | Distance (ft) | Elevation (ft) | DB |
|---------|-----------|---------------|---------------|----------------|-------------|
| 105 | S | 0.98 | 5,176.88 | 96.35 | WATER WELLS |

WCR No: WCR2006-003610 Decimal Lat(OSWCR): 37.33912
 Decimal Latitude: 37.33912 Decim Long(OSWCR): -121.86869
 Decimal Longitude: -121.86869
 Location: 479 SOUTH TENTH STREET
 City: SAN JOSE
 County: Santa Clara
 Location(OSWCR): 479 SOUTH TENTH STREET
 City(OSWCR): SAN JOSE
 County(OSWCR): Santa Clara
 Original Source: California Department of Water Resources - OSWCR(Well Numbers); California Department of Water Resources - Well Completion Reports

| Map Key | Direction | Distance (mi) | Distance (ft) | Elevation (ft) | DB |
|---------|-----------|---------------|---------------|----------------|-------------|
| 105 | S | 0.98 | 5,176.88 | 96.35 | WATER WELLS |

WCR No: WCR1991-008649 Decimal Lat(OSWCR): 37.33912
 Decimal Latitude: 37.33912 Decim Long(OSWCR): -121.86869
 Decimal Longitude: -121.86869
 Location:
 City: STORY RD LF/S J
 County: Santa Clara
 Location(OSWCR):
 City(OSWCR): STORY RD LF/S J
 County(OSWCR): Santa Clara
 Original Source: California Department of Water Resources - OSWCR(Well Numbers); California Department of Water Resources - Well Completion Reports

| Map Key | Direction | Distance (mi) | Distance (ft) | Elevation (ft) | DB |
|---------|-----------|---------------|---------------|----------------|----|
|---------|-----------|---------------|---------------|----------------|----|

Wells and Additional Sources Detail Report

WCR No: WCR1995-001019 Decimal Lat(OSWCR): 37.33912
 Decimal Latitude: 37.33912 Decim Long(OSWCR): -121.86869
 Decimal Longitude: -121.86869
 Location:
 City: SAN JOSE
 County: Santa Clara
 Location(OSWCR):
 City(OSWCR): SAN JOSE
 County(OSWCR): Santa Clara
 Original Source: California Department of Water Resources - OSWCR(Well Numbers); California Department of Water Resources - Well Completion Reports

| Map Key | Direction | Distance (mi) | Distance (ft) | Elevation (ft) | DB |
|----------------|------------------|----------------------|----------------------|-----------------------|-------------|
| 105 | S | 0.98 | 5,176.88 | 96.35 | WATER WELLS |

WCR No: WCR1988-011398 Decimal Lat(OSWCR): 37.33912
 Decimal Latitude: 37.33912 Decim Long(OSWCR): -121.86869
 Decimal Longitude: -121.86869
 Location:
 City: SAN JOSE
 County: Santa Clara
 Location(OSWCR):
 City(OSWCR): SAN JOSE
 County(OSWCR): Santa Clara
 Original Source: California Department of Water Resources - OSWCR(Well Numbers); California Department of Water Resources - Well Completion Reports

| Map Key | Direction | Distance (mi) | Distance (ft) | Elevation (ft) | DB |
|----------------|------------------|----------------------|----------------------|-----------------------|-------------|
| 105 | S | 0.98 | 5,176.88 | 96.35 | WATER WELLS |

WCR No: WCR1984-004393 Decimal Lat(OSWCR): 37.33912
 Decimal Latitude: 37.33912 Decim Long(OSWCR): -121.86869
 Decimal Longitude: -121.86869
 Location:
 City: SAN JOSE
 County: Santa Clara
 Location(OSWCR):
 City(OSWCR): SAN JOSE
 County(OSWCR): Santa Clara
 Original Source: California Department of Water Resources - OSWCR(Well Numbers); California Department of Water Resources - Well Completion Reports

| Map Key | Direction | Distance (mi) | Distance (ft) | Elevation (ft) | DB |
|----------------|------------------|----------------------|----------------------|-----------------------|-------------|
| 105 | S | 0.98 | 5,176.88 | 96.35 | WATER WELLS |

WCR No: WCR1776-001707 Decimal Lat(OSWCR): 37.33912

Wells and Additional Sources Detail Report

Location:
 City:
 County: Santa Clara
 Location(OSWCR):
 City(OSWCR):
 County(OSWCR): Santa Clara
 Original Source: California Department of Water Resources - OSWCR(Well Numbers); California Department of Water Resources - Well Completion Reports

| Map Key | Direction | Distance (mi) | Distance (ft) | Elevation (ft) | DB |
|---------|-----------|---------------|---------------|----------------|-------------|
| 105 | S | 0.98 | 5,176.88 | 96.35 | WATER WELLS |

WCR No: WCR0198635
 Decimal Latitude: 37.33912
 Decimal Longitude: -121.86869
 Location: SAME
 City:
 County: Santa Clara
 Location(OSWCR): SAME
 City(OSWCR):
 County(OSWCR): Santa Clara
 Original Source: California Department of Water Resources - OSWCR(Well Numbers); California Department of Water Resources - Well Completion Reports

| Map Key | Direction | Distance (mi) | Distance (ft) | Elevation (ft) | DB |
|---------|-----------|---------------|---------------|----------------|-------------|
| 105 | S | 0.98 | 5,176.88 | 96.35 | WATER WELLS |

WCR No: WCR2009-004415
 Decimal Latitude: 37.33912
 Decimal Longitude: -121.86869
 Location: MELBOURNE AVE & FORESTDALE AVE
 City: SAN JOSE
 County: Santa Clara
 Location(OSWCR): MELBOURNE AVE & FORESTDALE AVE
 City(OSWCR): SAN JOSE
 County(OSWCR): Santa Clara
 Original Source: California Department of Water Resources - OSWCR(Well Numbers); California Department of Water Resources - Well Completion Reports

| Map Key | Direction | Distance (mi) | Distance (ft) | Elevation (ft) | DB |
|---------|-----------|---------------|---------------|----------------|-------------|
| 105 | S | 0.98 | 5,176.88 | 96.35 | WATER WELLS |

WCR No: WCR2009-004392
 Decimal Latitude: 37.33912
 Decimal Longitude: -121.86869
 Location: STORY RD
 City: SAN JOSE

Wells and Additional Sources Detail Report

County: Santa Clara
 Location(OSWCR): STORY RD
 City(OSWCR): SAN JOSE
 County(OSWCR): Santa Clara
 Original Source: California Department of Water Resources - OSWCR(Well Numbers); California Department of Water Resources - Well Completion Reports

| Map Key | Direction | Distance (mi) | Distance (ft) | Elevation (ft) | DB |
|----------------|------------------|----------------------|----------------------|-----------------------|-------------|
| 105 | S | 0.98 | 5,176.88 | 96.35 | WATER WELLS |

WCR No: WCR0157942 Decimal Lat(OSWCR): 37.33912
 Decimal Latitude: 37.33912 Decim Long(OSWCR): -121.86869
 Decimal Longitude: -121.86869
 Location:
 City:
 County: Santa Clara
 Location(OSWCR):
 City(OSWCR):
 County(OSWCR): Santa Clara
 Original Source: California Department of Water Resources - OSWCR(Well Numbers); California Department of Water Resources - Well Completion Reports

| Map Key | Direction | Distance (mi) | Distance (ft) | Elevation (ft) | DB |
|----------------|------------------|----------------------|----------------------|-----------------------|-------------|
| 105 | S | 0.98 | 5,176.88 | 96.35 | WATER WELLS |

WCR No: WCR1991-008453 Decimal Lat(OSWCR): 37.33912
 Decimal Latitude: 37.33912 Decim Long(OSWCR): -121.86869
 Decimal Longitude: -121.86869
 Location:
 City: SAN JOSE
 County: Santa Clara
 Location(OSWCR):
 City(OSWCR): SAN JOSE
 County(OSWCR): Santa Clara
 Original Source: California Department of Water Resources - OSWCR(Well Numbers); California Department of Water Resources - Well Completion Reports

| Map Key | Direction | Distance (mi) | Distance (ft) | Elevation (ft) | DB |
|----------------|------------------|----------------------|----------------------|-----------------------|-------------|
| 105 | S | 0.98 | 5,176.88 | 96.35 | WATER WELLS |

WCR No: WCR0192389 Decimal Lat(OSWCR): 37.33912
 Decimal Latitude: 37.33912 Decim Long(OSWCR): -121.86869
 Decimal Longitude: -121.86869
 Location:
 City:
 County: Santa Clara
 Location(OSWCR):

Wells and Additional Sources Detail Report

City(OSWCR):
 County(OSWCR): Santa Clara
 Original Source: California Department of Water Resources - OSWCR(Well Numbers); California Department of Water Resources - Well Completion Reports

| Map Key | Direction | Distance (mi) | Distance (ft) | Elevation (ft) | DB |
|----------------|------------------|----------------------|----------------------|-----------------------|-------------|
| 105 | S | 0.98 | 5,176.88 | 96.35 | WATER WELLS |

WCR No: WCR1993-006143 Decimal Lat(OSWCR): 37.33912
 Decimal Latitude: 37.33912 Decim Long(OSWCR): -121.86869
 Decimal Longitude: -121.86869
 Location:
 City: SAN JOSE
 County: Santa Clara
 Location(OSWCR):
 City(OSWCR): SAN JOSE
 County(OSWCR): Santa Clara
 Original Source: California Department of Water Resources - OSWCR(Well Numbers); California Department of Water Resources - Well Completion Reports

| Map Key | Direction | Distance (mi) | Distance (ft) | Elevation (ft) | DB |
|----------------|------------------|----------------------|----------------------|-----------------------|-------------|
| 105 | S | 0.98 | 5,176.88 | 96.35 | WATER WELLS |

WCR No: WCR2009-004410 Decimal Lat(OSWCR): 37.33912
 Decimal Latitude: 37.33912 Decim Long(OSWCR): -121.86869
 Decimal Longitude: -121.86869
 Location: MELBOURNE BLVD
 City: SAN JOSE
 County: Santa Clara
 Location(OSWCR): MELBOURNE BLVD
 City(OSWCR): SAN JOSE
 County(OSWCR): Santa Clara
 Original Source: California Department of Water Resources - OSWCR(Well Numbers); California Department of Water Resources - Well Completion Reports

| Map Key | Direction | Distance (mi) | Distance (ft) | Elevation (ft) | DB |
|----------------|------------------|----------------------|----------------------|-----------------------|-------------|
| 105 | S | 0.98 | 5,176.88 | 96.35 | WATER WELLS |

WCR No: WCR0209557 Decimal Lat(OSWCR): 37.33912
 Decimal Latitude: 37.33912 Decim Long(OSWCR): -121.86869
 Decimal Longitude: -121.86869
 Location:
 City:
 County: Santa Clara
 Location(OSWCR):
 City(OSWCR):
 County(OSWCR): Santa Clara

Wells and Additional Sources Detail Report

Original Source: California Department of Water Resources - OSWCR(Well Numbers); California Department of Water Resources - Well Completion Reports

| Map Key | Direction | Distance (mi) | Distance (ft) | Elevation (ft) | DB |
|----------------|------------------|----------------------|----------------------|-----------------------|-------------|
| 105 | S | 0.98 | 5,176.88 | 96.35 | WATER WELLS |

WCR No: WCR0111905 Decimal Lat(OSWCR): 37.33912
 Decimal Latitude: 37.33912 Decim Long(OSWCR): -121.86869
 Decimal Longitude: -121.86869
 Location:
 City:
 County: Santa Clara
 Location(OSWCR):
 City(OSWCR):
 County(OSWCR): Santa Clara
 Original Source: California Department of Water Resources - OSWCR(Well Numbers); California Department of Water Resources - Well Completion Reports

| Map Key | Direction | Distance (mi) | Distance (ft) | Elevation (ft) | DB |
|----------------|------------------|----------------------|----------------------|-----------------------|-------------|
| 105 | S | 0.98 | 5,176.88 | 96.35 | WATER WELLS |

WCR No: WCR0212507 Decimal Lat(OSWCR): 37.33912
 Decimal Latitude: 37.33912 Decim Long(OSWCR): -121.86869
 Decimal Longitude: -121.86869
 Location:
 City:
 County: Santa Clara
 Location(OSWCR):
 City(OSWCR):
 County(OSWCR): Santa Clara
 Original Source: California Department of Water Resources - OSWCR(Well Numbers); California Department of Water Resources - Well Completion Reports

| Map Key | Direction | Distance (mi) | Distance (ft) | Elevation (ft) | DB |
|----------------|------------------|----------------------|----------------------|-----------------------|-------------|
| 105 | S | 0.98 | 5,176.88 | 96.35 | WATER WELLS |

WCR No: WCR0196467 Decimal Lat(OSWCR): 37.33912
 Decimal Latitude: 37.33912 Decim Long(OSWCR): -121.86869
 Decimal Longitude: -121.86869
 Location:
 City:
 County: Santa Clara
 Location(OSWCR):
 City(OSWCR):
 County(OSWCR): Santa Clara
 Original Source: California Department of Water Resources - OSWCR(Well Numbers); California Department of Water Resources - Well Completion Reports

Wells and Additional Sources Detail Report

| Map Key | Direction | Distance (mi) | Distance (ft) | Elevation (ft) | DB |
|---------|-----------|---------------|---------------|----------------|-------------|
| 105 | S | 0.98 | 5,176.88 | 96.35 | WATER WELLS |

WCR No: WCR1993-006144 Decimal Lat(OSWCR): 37.33912
 Decimal Latitude: 37.33912 Decim Long(OSWCR): -121.86869
 Decimal Longitude: -121.86869
 Location:
 City: SAN JOSE
 County: Santa Clara
 Location(OSWCR):
 City(OSWCR): SAN JOSE
 County(OSWCR): Santa Clara
 Original Source: California Department of Water Resources - OSWCR(Well Numbers); California Department of Water Resources - Well Completion Reports

| Map Key | Direction | Distance (mi) | Distance (ft) | Elevation (ft) | DB |
|---------|-----------|---------------|---------------|----------------|-------------|
| 105 | S | 0.98 | 5,176.88 | 96.35 | WATER WELLS |

WCR No: WCR0070415 Decimal Lat(OSWCR): 37.33912
 Decimal Latitude: 37.33912 Decim Long(OSWCR): -121.86869
 Decimal Longitude: -121.86869
 Location:
 City:
 County: Santa Clara
 Location(OSWCR):
 City(OSWCR):
 County(OSWCR): Santa Clara
 Original Source: California Department of Water Resources - OSWCR(Well Numbers); California Department of Water Resources - Well Completion Reports

| Map Key | Direction | Distance (mi) | Distance (ft) | Elevation (ft) | DB |
|---------|-----------|---------------|---------------|----------------|-------------|
| 105 | S | 0.98 | 5,176.88 | 96.35 | WATER WELLS |

WCR No: WCR1992-007793 Decimal Lat(OSWCR): 37.33912
 Decimal Latitude: 37.33912 Decim Long(OSWCR): -121.86869
 Decimal Longitude: -121.86869
 Location:
 City: SAN JOSE
 County: Santa Clara
 Location(OSWCR):
 City(OSWCR): SAN JOSE
 County(OSWCR): Santa Clara
 Original Source: California Department of Water Resources - OSWCR(Well Numbers); California Department of Water Resources - Well Completion Reports

| Map Key | Direction | Distance (mi) | Distance (ft) | Elevation (ft) | DB |
|---------|-----------|---------------|---------------|----------------|----|
|---------|-----------|---------------|---------------|----------------|----|

Wells and Additional Sources Detail Report

105 S 0.98 5,176.88 96.35 WATER WELLS

WCR No: WCR0198636 Decimal Lat(OSWCR): 37.33912
 Decimal Latitude: 37.33912 Decim Long(OSWCR): -121.86869
 Decimal Longitude: -121.86869
 Location:
 City:
 County: Santa Clara
 Location(OSWCR):
 City(OSWCR):
 County(OSWCR): Santa Clara
 Original Source: California Department of Water Resources - OSWCR(Well Numbers); California Department of Water Resources - Well Completion Reports

| Map Key | Direction | Distance (mi) | Distance (ft) | Elevation (ft) | DB |
|----------------|------------------|----------------------|----------------------|-----------------------|-------------|
| 105 | S | 0.98 | 5,176.88 | 96.35 | WATER WELLS |

WCR No: WCR2010-006294 Decimal Lat(OSWCR): 37.33912
 Decimal Latitude: 37.33912 Decim Long(OSWCR): -121.86869
 Decimal Longitude: -121.86869
 Location: 1350 E SAN ANTONIO RD
 City: SAN JOSE
 County: Santa Clara
 Location(OSWCR): 1350 E SAN ANTONIO RD
 City(OSWCR): SAN JOSE
 County(OSWCR): Santa Clara
 Original Source: California Department of Water Resources - OSWCR(Well Numbers); California Department of Water Resources - Well Completion Reports

| Map Key | Direction | Distance (mi) | Distance (ft) | Elevation (ft) | DB |
|----------------|------------------|----------------------|----------------------|-----------------------|-------------|
| 105 | S | 0.98 | 5,176.88 | 96.35 | WATER WELLS |

WCR No: WCR2006-006479 Decimal Lat(OSWCR): 37.33912
 Decimal Latitude: 37.33912 Decim Long(OSWCR): -121.86869
 Decimal Longitude: -121.86869
 Location: 525 SOUTH 9TH STREET
 City: SAN JOSE
 County: Santa Clara
 Location(OSWCR): 525 SOUTH 9TH STREET
 City(OSWCR): SAN JOSE
 County(OSWCR): Santa Clara
 Original Source: California Department of Water Resources - OSWCR(Well Numbers); California Department of Water Resources - Well Completion Reports

| Map Key | Direction | Distance (mi) | Distance (ft) | Elevation (ft) | DB |
|----------------|------------------|----------------------|----------------------|-----------------------|-------------|
| 105 | S | 0.98 | 5,176.88 | 96.35 | WATER WELLS |

Wells and Additional Sources Detail Report

WCR No: WCR2009-004404 Decimal Lat(OSWCR): 37.33912
 Decimal Latitude: 37.33912 Decim Long(OSWCR): -121.86869
 Decimal Longitude: -121.86869
 Location: MELBOURNE AVE & FORESTDALE AVE
 City: SAN JOSE
 County: Santa Clara
 Location(OSWCR): MELBOURNE AVE & FORESTDALE AVE
 City(OSWCR): SAN JOSE
 County(OSWCR): Santa Clara
 Original Source: California Department of Water Resources - OSWCR(Well Numbers); California Department of Water Resources - Well Completion Reports

| Map Key | Direction | Distance (mi) | Distance (ft) | Elevation (ft) | DB |
|----------------|------------------|----------------------|----------------------|-----------------------|-------------|
| 105 | S | 0.98 | 5,176.88 | 96.35 | WATER WELLS |

WCR No: WCR2008-004559 Decimal Lat(OSWCR): 37.33912
 Decimal Latitude: 37.33912 Decim Long(OSWCR): -121.86869
 Decimal Longitude: -121.86869
 Location: 447 EAST WILLIAM STREET
 City: SAN JOSE
 County: Santa Clara
 Location(OSWCR): 447 EAST WILLIAM STREET
 City(OSWCR): SAN JOSE
 County(OSWCR): Santa Clara
 Original Source: California Department of Water Resources - OSWCR(Well Numbers); California Department of Water Resources - Well Completion Reports

| Map Key | Direction | Distance (mi) | Distance (ft) | Elevation (ft) | DB |
|----------------|------------------|----------------------|----------------------|-----------------------|-------------|
| 105 | S | 0.98 | 5,176.88 | 96.35 | WATER WELLS |

WCR No: WCR0062153 Decimal Lat(OSWCR): 37.33912
 Decimal Latitude: 37.33912 Decim Long(OSWCR): -121.86869
 Decimal Longitude: -121.86869
 Location:
 City:
 County: Santa Clara
 Location(OSWCR):
 City(OSWCR):
 County(OSWCR): Santa Clara
 Original Source: California Department of Water Resources - OSWCR(Well Numbers); California Department of Water Resources - Well Completion Reports

| Map Key | Direction | Distance (mi) | Distance (ft) | Elevation (ft) | DB |
|----------------|------------------|----------------------|----------------------|-----------------------|-------------|
| 105 | S | 0.98 | 5,176.88 | 96.35 | WATER WELLS |

Wells and Additional Sources Detail Report

WCR No: WCR2003-006063 Decimal Lat(OSWCR): 37.33912
 Decimal Latitude: 37.33912 Decim Long(OSWCR): -121.86869
 Decimal Longitude: -121.86869
 Location:
 City: SAN JOSE
 County: Santa Clara
 Location(OSWCR):
 City(OSWCR): SAN JOSE
 County(OSWCR): Santa Clara
 Original Source: California Department of Water Resources - OSWCR(Well Numbers); California Department of Water Resources - Well Completion Reports

| Map Key | Direction | Distance (mi) | Distance (ft) | Elevation (ft) | DB |
|----------------|------------------|----------------------|----------------------|-----------------------|-------------|
| 105 | S | 0.98 | 5,176.88 | 96.35 | WATER WELLS |

WCR No: WCR1989-006665 Decimal Lat(OSWCR): 37.33912
 Decimal Latitude: 37.33912 Decim Long(OSWCR): -121.86869
 Decimal Longitude: -121.86869
 Location:
 City: SAN JOSE
 County: Santa Clara
 Location(OSWCR):
 City(OSWCR): SAN JOSE
 County(OSWCR): Santa Clara
 Original Source: California Department of Water Resources - OSWCR(Well Numbers); California Department of Water Resources - Well Completion Reports

| Map Key | Direction | Distance (mi) | Distance (ft) | Elevation (ft) | DB |
|----------------|------------------|----------------------|----------------------|-----------------------|-------------|
| 105 | S | 0.98 | 5,176.88 | 96.35 | WATER WELLS |

WCR No: WCR0136419 Decimal Lat(OSWCR): 37.33912
 Decimal Latitude: 37.33912 Decim Long(OSWCR): -121.86869
 Decimal Longitude: -121.86869
 Location:
 City:
 County: Santa Clara
 Location(OSWCR):
 City(OSWCR):
 County(OSWCR): Santa Clara
 Original Source: California Department of Water Resources - OSWCR(Well Numbers); California Department of Water Resources - Well Completion Reports

| Map Key | Direction | Distance (mi) | Distance (ft) | Elevation (ft) | DB |
|----------------|------------------|----------------------|----------------------|-----------------------|-------------|
| 105 | S | 0.98 | 5,176.88 | 96.35 | WATER WELLS |

WCR No: WCR0311866 Decimal Lat(OSWCR): 37.33912
 Decimal Latitude: 37.33912 Decim Long(OSWCR): -121.86869

Wells and Additional Sources Detail Report

Decimal Longitude: -121.86869
 Location:
 City:
 County: Santa Clara
 Location(OSWCR):
 City(OSWCR):
 County(OSWCR): Santa Clara
 Original Source: California Department of Water Resources - OSWCR(Well Numbers); California Department of Water Resources - Well Completion Reports

| Map Key | Direction | Distance (mi) | Distance (ft) | Elevation (ft) | DB |
|----------------|------------------|----------------------|----------------------|-----------------------|-------------|
| 105 | S | 0.98 | 5,176.88 | 96.35 | WATER WELLS |

WCR No: WCR2006-005207 Decimal Lat(OSWCR): 37.33912
 Decimal Latitude: 37.33912 Decim Long(OSWCR): -121.86869
 Decimal Longitude: -121.86869
 Location: FORESTDALE AVE
 City: SAN JOSE
 County: Santa Clara
 Location(OSWCR): FORESTDALE AVE
 City(OSWCR): SAN JOSE
 County(OSWCR): Santa Clara
 Original Source: California Department of Water Resources - OSWCR(Well Numbers); California Department of Water Resources - Well Completion Reports

| Map Key | Direction | Distance (mi) | Distance (ft) | Elevation (ft) | DB |
|----------------|------------------|----------------------|----------------------|-----------------------|-------------|
| 105 | S | 0.98 | 5,176.88 | 96.35 | WATER WELLS |

WCR No: WCR2000-004403 Decimal Lat(OSWCR): 37.33912
 Decimal Latitude: 37.33912 Decim Long(OSWCR): -121.86869
 Decimal Longitude: -121.86869
 Location:
 City: SAN JOSE
 County: Santa Clara
 Location(OSWCR):
 City(OSWCR): SAN JOSE
 County(OSWCR): Santa Clara
 Original Source: California Department of Water Resources - OSWCR(Well Numbers); California Department of Water Resources - Well Completion Reports

| Map Key | Direction | Distance (mi) | Distance (ft) | Elevation (ft) | DB |
|----------------|------------------|----------------------|----------------------|-----------------------|-------------|
| 105 | S | 0.98 | 5,176.88 | 96.35 | WATER WELLS |

WCR No: WCR2000-004534 Decimal Lat(OSWCR): 37.33912
 Decimal Latitude: 37.33912 Decim Long(OSWCR): -121.86869
 Decimal Longitude: -121.86869
 Location:

Wells and Additional Sources Detail Report

City: SAN JOSE
 County: Santa Clara
 Location(OSWCR):
 City(OSWCR): SAN JOSE
 County(OSWCR): Santa Clara
 Original Source: California Department of Water Resources - OSWCR(Well Numbers); California Department of Water Resources - Well Completion Reports

| Map Key | Direction | Distance (mi) | Distance (ft) | Elevation (ft) | DB |
|----------------|------------------|----------------------|----------------------|-----------------------|-------------|
| 105 | S | 0.98 | 5,176.88 | 96.35 | WATER WELLS |

WCR No: WCR0157943
 Decimal Latitude: 37.33912
 Decimal Longitude: -121.86869
 Location:
 City:
 County: Santa Clara
 Location(OSWCR):
 City(OSWCR):
 County(OSWCR): Santa Clara
 Original Source: California Department of Water Resources - OSWCR(Well Numbers); California Department of Water Resources - Well Completion Reports

| Map Key | Direction | Distance (mi) | Distance (ft) | Elevation (ft) | DB |
|----------------|------------------|----------------------|----------------------|-----------------------|-------------|
| 105 | S | 0.98 | 5,176.88 | 96.35 | WATER WELLS |

WCR No: WCR2006-005398
 Decimal Latitude: 37.33912
 Decimal Longitude: -121.86869
 Location: FORESTDALE AVE
 City: SAN JOSE
 County: Santa Clara
 Location(OSWCR): FORESTDALE AVE
 City(OSWCR): SAN JOSE
 County(OSWCR): Santa Clara
 Original Source: California Department of Water Resources - OSWCR(Well Numbers); California Department of Water Resources - Well Completion Reports

| Map Key | Direction | Distance (mi) | Distance (ft) | Elevation (ft) | DB |
|----------------|------------------|----------------------|----------------------|-----------------------|-------------|
| 105 | S | 0.98 | 5,176.88 | 96.35 | WATER WELLS |

WCR No: WCR2002-008289
 Decimal Latitude: 37.33912
 Decimal Longitude: -121.86869
 Location:
 City: SAN JOSE
 County: Santa Clara

Wells and Additional Sources Detail Report

Location(OSWCR):

City(OSWCR): SAN JOSE

County(OSWCR): Santa Clara

Original Source: California Department of Water Resources - OSWCR(Well Numbers); California Department of Water Resources - Well Completion Reports

| Map Key | Direction | Distance (mi) | Distance (ft) | Elevation (ft) | DB |
|----------------|------------------|----------------------|----------------------|-----------------------|-------------|
| 105 | S | 0.98 | 5,176.88 | 96.35 | WATER WELLS |

WCR No: WCR2002-008291

Decimal Lat(OSWCR): 37.33912

Decimal Latitude: 37.33912

Decim Long(OSWCR): -121.86869

Decimal Longitude: -121.86869

Location:

City: SAN JOSE

County: Santa Clara

Location(OSWCR):

City(OSWCR): SAN JOSE

County(OSWCR): Santa Clara

Original Source: California Department of Water Resources - OSWCR(Well Numbers); California Department of Water Resources - Well Completion Reports

| Map Key | Direction | Distance (mi) | Distance (ft) | Elevation (ft) | DB |
|----------------|------------------|----------------------|----------------------|-----------------------|-------------|
| 105 | S | 0.98 | 5,176.88 | 96.35 | WATER WELLS |

WCR No: WCR1986-004434

Decimal Lat(OSWCR): 37.33912

Decimal Latitude: 37.33912

Decim Long(OSWCR): -121.86869

Decimal Longitude: -121.86869

Location:

City: SAN JOSE

County: Santa Clara

Location(OSWCR):

City(OSWCR): SAN JOSE

County(OSWCR): Santa Clara

Original Source: California Department of Water Resources - OSWCR(Well Numbers); California Department of Water Resources - Well Completion Reports

| Map Key | Direction | Distance (mi) | Distance (ft) | Elevation (ft) | DB |
|----------------|------------------|----------------------|----------------------|-----------------------|-------------|
| 105 | S | 0.98 | 5,176.88 | 96.35 | WATER WELLS |

WCR No: WCR2012-004097

Decimal Lat(OSWCR): 37.33912

Decimal Latitude: 37.33912

Decim Long(OSWCR): -121.86869

Decimal Longitude: -121.86869

Location: 86 N 17TH ST

City: SAN JOSE

County: Santa Clara

Location(OSWCR): 86 N 17TH ST

City(OSWCR): SAN JOSE

Wells and Additional Sources Detail Report

County(OSWCR): Santa Clara
 Original Source: California Department of Water Resources - OSWCR(Well Numbers); California Department of Water Resources - Well Completion Reports

| Map Key | Direction | Distance (mi) | Distance (ft) | Elevation (ft) | DB |
|----------------|------------------|----------------------|----------------------|-----------------------|-------------|
| 105 | S | 0.98 | 5,176.88 | 96.35 | WATER WELLS |

WCR No: WCR2009-004526 Decimal Lat(OSWCR): 37.33912
 Decimal Latitude: 37.33912 Decim Long(OSWCR): -121.86869
 Decimal Longitude: -121.86869
 Location: MELBOURNE BLVD & FORESTDALE AVE
 City: SAN JOSE
 County: Santa Clara
 Location(OSWCR): MELBOURNE BLVD & FORESTDALE AVE
 City(OSWCR): SAN JOSE
 County(OSWCR): Santa Clara
 Original Source: California Department of Water Resources - OSWCR(Well Numbers); California Department of Water Resources - Well Completion Reports

| Map Key | Direction | Distance (mi) | Distance (ft) | Elevation (ft) | DB |
|----------------|------------------|----------------------|----------------------|-----------------------|-------------|
| 105 | S | 0.98 | 5,176.88 | 96.35 | WATER WELLS |

WCR No: WCR0059741 Decimal Lat(OSWCR): 37.33912
 Decimal Latitude: 37.33912 Decim Long(OSWCR): -121.86869
 Decimal Longitude: -121.86869
 Location:
 City:
 County: Santa Clara
 Location(OSWCR):
 City(OSWCR):
 County(OSWCR): Santa Clara
 Original Source: California Department of Water Resources - OSWCR(Well Numbers); California Department of Water Resources - Well Completion Reports

| Map Key | Direction | Distance (mi) | Distance (ft) | Elevation (ft) | DB |
|----------------|------------------|----------------------|----------------------|-----------------------|-------------|
| 105 | S | 0.98 | 5,176.88 | 96.35 | WATER WELLS |

WCR No: WCR0321468 Decimal Lat(OSWCR): 37.33912
 Decimal Latitude: 37.33912 Decim Long(OSWCR): -121.86869
 Decimal Longitude: -121.86869
 Location:
 City:
 County: Santa Clara
 Location(OSWCR):
 City(OSWCR):
 County(OSWCR): Santa Clara
 Original Source: California Department of Water Resources - OSWCR(Well Numbers); California Department of Water Resources - Well Completion Reports

Wells and Additional Sources Detail Report

Resources - Well Completion Reports

| Map Key | Direction | Distance (mi) | Distance (ft) | Elevation (ft) | DB |
|---------|-----------|---------------|---------------|----------------|-------------|
| 105 | S | 0.98 | 5,176.88 | 96.35 | WATER WELLS |

WCR No: WCR2009-004525 Decimal Lat(OSWCR): 37.33912
 Decimal Latitude: 37.33912 Decim Long(OSWCR): -121.86869
 Decimal Longitude: -121.86869
 Location: MELBOURNE BLVD & FORESTDALE AVE
 City: SAN JOSE
 County: Santa Clara
 Location(OSWCR): MELBOURNE BLVD & FORESTDALE AVE
 City(OSWCR): SAN JOSE
 County(OSWCR): Santa Clara
 Original Source: California Department of Water Resources - OSWCR(Well Numbers); California Department of Water Resources - Well Completion Reports

| Map Key | Direction | Distance (mi) | Distance (ft) | Elevation (ft) | DB |
|---------|-----------|---------------|---------------|----------------|-------------|
| 105 | S | 0.98 | 5,176.88 | 96.35 | WATER WELLS |

WCR No: WCR0299694 Decimal Lat(OSWCR): 37.33912
 Decimal Latitude: 37.33912 Decim Long(OSWCR): -121.86869
 Decimal Longitude: -121.86869
 Location:
 City:
 County: Santa Clara
 Location(OSWCR):
 City(OSWCR):
 County(OSWCR): Santa Clara
 Original Source: California Department of Water Resources - OSWCR(Well Numbers); California Department of Water Resources - Well Completion Reports

| Map Key | Direction | Distance (mi) | Distance (ft) | Elevation (ft) | DB |
|---------|-----------|---------------|---------------|----------------|-------------|
| 105 | S | 0.98 | 5,176.88 | 96.35 | WATER WELLS |

WCR No: WCR1996-001854 Decimal Lat(OSWCR): 37.33912
 Decimal Latitude: 37.33912 Decim Long(OSWCR): -121.86869
 Decimal Longitude: -121.86869
 Location:
 City: SAN JOSE
 County: Santa Clara
 Location(OSWCR):
 City(OSWCR): SAN JOSE
 County(OSWCR): Santa Clara
 Original Source: California Department of Water Resources - OSWCR(Well Numbers); California Department of Water Resources - Well Completion Reports

Wells and Additional Sources Detail Report

| Map Key | Direction | Distance (mi) | Distance (ft) | Elevation (ft) | DB |
|---------|-----------|---------------|---------------|----------------|-------------|
| 105 | S | 0.98 | 5,176.88 | 96.35 | WATER WELLS |

WCR No: WCR0072557 Decimal Lat(OSWCR): 37.33912
 Decimal Latitude: 37.33912 Decim Long(OSWCR): -121.86869
 Decimal Longitude: -121.86869
 Location: SAME
 City:
 County: Santa Clara
 Location(OSWCR): SAME
 City(OSWCR):
 County(OSWCR): Santa Clara
 Original Source: California Department of Water Resources - OSWCR(Well Numbers); California Department of Water Resources - Well Completion Reports

| Map Key | Direction | Distance (mi) | Distance (ft) | Elevation (ft) | DB |
|---------|-----------|---------------|---------------|----------------|-------------|
| 105 | S | 0.98 | 5,176.88 | 96.35 | WATER WELLS |

WCR No: WCR2007-004136 Decimal Lat(OSWCR): 37.33912
 Decimal Latitude: 37.33912 Decim Long(OSWCR): -121.86869
 Decimal Longitude: -121.86869
 Location: 961 E SANTA CLARA ST
 City: SAN JOSE
 County: Santa Clara
 Location(OSWCR): 961 E SANTA CLARA ST
 City(OSWCR): SAN JOSE
 County(OSWCR): Santa Clara
 Original Source: California Department of Water Resources - OSWCR(Well Numbers); California Department of Water Resources - Well Completion Reports

| Map Key | Direction | Distance (mi) | Distance (ft) | Elevation (ft) | DB |
|---------|-----------|---------------|---------------|----------------|-------------|
| 105 | S | 0.98 | 5,176.88 | 96.35 | WATER WELLS |

WCR No: WCR0241250 Decimal Lat(OSWCR): 37.33912
 Decimal Latitude: 37.33912 Decim Long(OSWCR): -121.86869
 Decimal Longitude: -121.86869
 Location:
 City:
 County: Santa Clara
 Location(OSWCR):
 City(OSWCR):
 County(OSWCR): Santa Clara
 Original Source: California Department of Water Resources - OSWCR(Well Numbers); California Department of Water Resources - Well Completion Reports

| Map Key | Direction | Distance (mi) | Distance (ft) | Elevation (ft) | DB |
|---------|-----------|---------------|---------------|----------------|----|
|---------|-----------|---------------|---------------|----------------|----|

Wells and Additional Sources Detail Report

105 S 0.98 5,176.88 96.35 WATER WELLS

WCR No: WCR1994-006289 Decimal Lat(OSWCR): 37.33912
 Decimal Latitude: 37.33912 Decim Long(OSWCR): -121.86869
 Decimal Longitude: -121.86869
 Location:
 City: SAN JOSE
 County: Santa Clara
 Location(OSWCR):
 City(OSWCR): SAN JOSE
 County(OSWCR): Santa Clara
 Original Source: California Department of Water Resources - OSWCR(Well Numbers); California Department of Water Resources - Well Completion Reports

| Map Key | Direction | Distance (mi) | Distance (ft) | Elevation (ft) | DB |
|----------------|------------------|----------------------|----------------------|-----------------------|-------------|
| 105 | S | 0.98 | 5,176.88 | 96.35 | WATER WELLS |

WCR No: WCR0298831 Decimal Lat(OSWCR): 37.33912
 Decimal Latitude: 37.33912 Decim Long(OSWCR): -121.86869
 Decimal Longitude: -121.86869
 Location:
 City:
 County: Santa Clara
 Location(OSWCR):
 City(OSWCR):
 County(OSWCR): Santa Clara
 Original Source: California Department of Water Resources - OSWCR(Well Numbers); California Department of Water Resources - Well Completion Reports

| Map Key | Direction | Distance (mi) | Distance (ft) | Elevation (ft) | DB |
|----------------|------------------|----------------------|----------------------|-----------------------|-------------|
| 105 | S | 0.98 | 5,176.88 | 96.35 | WATER WELLS |

WCR No: WCR1996-001853 Decimal Lat(OSWCR): 37.33912
 Decimal Latitude: 37.33912 Decim Long(OSWCR): -121.86869
 Decimal Longitude: -121.86869
 Location:
 City: SAN JOSE
 County: Santa Clara
 Location(OSWCR):
 City(OSWCR): SAN JOSE
 County(OSWCR): Santa Clara
 Original Source: California Department of Water Resources - OSWCR(Well Numbers); California Department of Water Resources - Well Completion Reports

| Map Key | Direction | Distance (mi) | Distance (ft) | Elevation (ft) | DB |
|----------------|------------------|----------------------|----------------------|-----------------------|-------------|
| 105 | S | 0.98 | 5,176.88 | 96.35 | WATER WELLS |

Wells and Additional Sources Detail Report

WCR No: WCR2006-005209 Decimal Lat(OSWCR): 37.33912
 Decimal Latitude: 37.33912 Decim Long(OSWCR): -121.86869
 Decimal Longitude: -121.86869
 Location: FORESTDALE AVE
 City: SAN JOSE
 County: Santa Clara
 Location(OSWCR): FORESTDALE AVE
 City(OSWCR): SAN JOSE
 County(OSWCR): Santa Clara
 Original Source: California Department of Water Resources - OSWCR(Well Numbers); California Department of Water Resources - Well Completion Reports

| Map Key | Direction | Distance (mi) | Distance (ft) | Elevation (ft) | DB |
|----------------|------------------|----------------------|----------------------|-----------------------|-------------|
| 105 | S | 0.98 | 5,176.88 | 96.35 | WATER WELLS |

WCR No: WCR2006-003910 Decimal Lat(OSWCR): 37.33912
 Decimal Latitude: 37.33912 Decim Long(OSWCR): -121.86869
 Decimal Longitude: -121.86869
 Location: 479 SOUTH TENTH STREET
 City: SAN JOSE
 County: Santa Clara
 Location(OSWCR): 479 SOUTH TENTH STREET
 City(OSWCR): SAN JOSE
 County(OSWCR): Santa Clara
 Original Source: California Department of Water Resources - OSWCR(Well Numbers); California Department of Water Resources - Well Completion Reports

| Map Key | Direction | Distance (mi) | Distance (ft) | Elevation (ft) | DB |
|----------------|------------------|----------------------|----------------------|-----------------------|-------------|
| 105 | S | 0.98 | 5,176.88 | 96.35 | WATER WELLS |

WCR No: WCR1991-008678 Decimal Lat(OSWCR): 37.33912
 Decimal Latitude: 37.33912 Decim Long(OSWCR): -121.86869
 Decimal Longitude: -121.86869
 Location:
 City: SAN JOSE
 County: Santa Clara
 Location(OSWCR):
 City(OSWCR): SAN JOSE
 County(OSWCR): Santa Clara
 Original Source: California Department of Water Resources - OSWCR(Well Numbers); California Department of Water Resources - Well Completion Reports

| Map Key | Direction | Distance (mi) | Distance (ft) | Elevation (ft) | DB |
|----------------|------------------|----------------------|----------------------|-----------------------|-------------|
| 105 | S | 0.98 | 5,176.88 | 96.35 | WATER WELLS |

WCR No: WCR0291997 Decimal Lat(OSWCR): 37.33912

Wells and Additional Sources Detail Report

Location:

City: SAN JOSE

County: Santa Clara

Location(OSWCR):

City(OSWCR): SAN JOSE

County(OSWCR): Santa Clara

Original Source: California Department of Water Resources - OSWCR(Well Numbers); California Department of Water Resources - Well Completion Reports

| Map Key | Direction | Distance (mi) | Distance (ft) | Elevation (ft) | DB |
|---------|-----------|---------------|---------------|----------------|-------------|
| 105 | S | 0.98 | 5,176.88 | 96.35 | WATER WELLS |

WCR No: WCR0087385

Decimal Lat(OSWCR): 37.33912

Decimal Latitude: 37.33912

Decim Long(OSWCR): -121.86869

Decimal Longitude: -121.86869

Location:

City:

County: Santa Clara

Location(OSWCR):

City(OSWCR):

County(OSWCR): Santa Clara

Original Source: California Department of Water Resources - OSWCR(Well Numbers); California Department of Water Resources - Well Completion Reports

| Map Key | Direction | Distance (mi) | Distance (ft) | Elevation (ft) | DB |
|---------|-----------|---------------|---------------|----------------|-------------|
| 105 | S | 0.98 | 5,176.88 | 96.35 | WATER WELLS |

WCR No: WCR0196466

Decimal Lat(OSWCR): 37.33912

Decimal Latitude: 37.33912

Decim Long(OSWCR): -121.86869

Decimal Longitude: -121.86869

Location:

City:

County: Santa Clara

Location(OSWCR):

City(OSWCR):

County(OSWCR): Santa Clara

Original Source: California Department of Water Resources - OSWCR(Well Numbers); California Department of Water Resources - Well Completion Reports

| Map Key | Direction | Distance (mi) | Distance (ft) | Elevation (ft) | DB |
|---------|-----------|---------------|---------------|----------------|-------------|
| 105 | S | 0.98 | 5,176.88 | 96.35 | WATER WELLS |

WCR No: WCR1988-005216

Decimal Lat(OSWCR): 37.33912

Decimal Latitude: 37.33912

Decim Long(OSWCR): -121.86869

Decimal Longitude: -121.86869

Location:

City: SAN JOSE

Wells and Additional Sources Detail Report

County: Santa Clara
 Location(OSWCR):
 City(OSWCR): SAN JOSE
 County(OSWCR): Santa Clara
 Original Source: California Department of Water Resources - OSWCR(Well Numbers); California Department of Water Resources - Well Completion Reports

| Map Key | Direction | Distance (mi) | Distance (ft) | Elevation (ft) | DB |
|----------------|------------------|----------------------|----------------------|-----------------------|-------------|
| 105 | S | 0.98 | 5,176.88 | 96.35 | WATER WELLS |

WCR No: WCR0102036 Decimal Lat(OSWCR): 37.33912
 Decimal Latitude: 37.33912 Decim Long(OSWCR): -121.86869
 Decimal Longitude: -121.86869
 Location:
 City:
 County: Santa Clara
 Location(OSWCR):
 City(OSWCR):
 County(OSWCR): Santa Clara
 Original Source: California Department of Water Resources - OSWCR(Well Numbers); California Department of Water Resources - Well Completion Reports

| Map Key | Direction | Distance (mi) | Distance (ft) | Elevation (ft) | DB |
|----------------|------------------|----------------------|----------------------|-----------------------|-------------|
| 105 | S | 0.98 | 5,176.88 | 96.35 | WATER WELLS |

WCR No: WCR2010-004387 Decimal Lat(OSWCR): 37.33912
 Decimal Latitude: 37.33912 Decim Long(OSWCR): -121.86869
 Decimal Longitude: -121.86869
 Location: 1350 E SAN ANTONIO RD
 City: SAN JOSE
 County: Santa Clara
 Location(OSWCR): 1350 E SAN ANTONIO RD
 City(OSWCR): SAN JOSE
 County(OSWCR): Santa Clara
 Original Source: California Department of Water Resources - OSWCR(Well Numbers); California Department of Water Resources - Well Completion Reports

| Map Key | Direction | Distance (mi) | Distance (ft) | Elevation (ft) | DB |
|----------------|------------------|----------------------|----------------------|-----------------------|-------------|
| 105 | S | 0.98 | 5,176.88 | 96.35 | WATER WELLS |

WCR No: WCR2006-005401 Decimal Lat(OSWCR): 37.33912
 Decimal Latitude: 37.33912 Decim Long(OSWCR): -121.86869
 Decimal Longitude: -121.86869
 Location: FORESTDALE AVE
 City: SAN JOSE
 County: Santa Clara
 Location(OSWCR): FORESTDALE AVE

Wells and Additional Sources Detail Report

City(OSWCR): SAN JOSE
 County(OSWCR): Santa Clara
 Original Source: California Department of Water Resources - OSWCR(Well Numbers); California Department of Water Resources - Well Completion Reports

| Map Key | Direction | Distance (mi) | Distance (ft) | Elevation (ft) | DB |
|----------------|------------------|----------------------|----------------------|-----------------------|-------------|
| 105 | S | 0.98 | 5,176.88 | 96.35 | WATER WELLS |

WCR No: WCR0041426 Decimal Lat(OSWCR): 37.33912
 Decimal Latitude: 37.33912 Decim Long(OSWCR): -121.86869
 Decimal Longitude: -121.86869
 Location:
 City:
 County: Santa Clara
 Location(OSWCR):
 City(OSWCR):
 County(OSWCR): Santa Clara
 Original Source: California Department of Water Resources - OSWCR(Well Numbers); California Department of Water Resources - Well Completion Reports

| Map Key | Direction | Distance (mi) | Distance (ft) | Elevation (ft) | DB |
|----------------|------------------|----------------------|----------------------|-----------------------|-------------|
| 105 | S | 0.98 | 5,176.88 | 96.35 | WATER WELLS |

WCR No: WCR2006-003612 Decimal Lat(OSWCR): 37.33912
 Decimal Latitude: 37.33912 Decim Long(OSWCR): -121.86869
 Decimal Longitude: -121.86869
 Location: 480 SOUTH 10TH ST
 City: SAN JOSE
 County: Santa Clara
 Location(OSWCR): 480 SOUTH 10TH ST
 City(OSWCR): SAN JOSE
 County(OSWCR): Santa Clara
 Original Source: California Department of Water Resources - OSWCR(Well Numbers); California Department of Water Resources - Well Completion Reports

| Map Key | Direction | Distance (mi) | Distance (ft) | Elevation (ft) | DB |
|----------------|------------------|----------------------|----------------------|-----------------------|-------------|
| 105 | S | 0.98 | 5,176.88 | 96.35 | WATER WELLS |

WCR No: WCR0143412 Decimal Lat(OSWCR): 37.33912
 Decimal Latitude: 37.33912 Decim Long(OSWCR): -121.86869
 Decimal Longitude: -121.86869
 Location:
 City:
 County: Santa Clara
 Location(OSWCR):
 City(OSWCR):
 County(OSWCR): Santa Clara

Wells and Additional Sources Detail Report

Original Source: California Department of Water Resources - OSWCR(Well Numbers); California Department of Water Resources - Well Completion Reports

| Map Key | Direction | Distance (mi) | Distance (ft) | Elevation (ft) | DB |
|----------------|------------------|----------------------|----------------------|-----------------------|-------------|
| 105 | S | 0.98 | 5,176.88 | 96.35 | WATER WELLS |

| | | | |
|--------------------|--|---------------------|------------|
| WCR No: | WCR2002-008290 | Decimal Lat(OSWCR): | 37.33912 |
| Decimal Latitude: | 37.33912 | Decim Long(OSWCR): | -121.86869 |
| Decimal Longitude: | -121.86869 | | |
| Location: | | | |
| City: | SAN JOSE | | |
| County: | Santa Clara | | |
| Location(OSWCR): | | | |
| City(OSWCR): | SAN JOSE | | |
| County(OSWCR): | Santa Clara | | |
| Original Source: | California Department of Water Resources - OSWCR(Well Numbers); California Department of Water Resources - Well Completion Reports | | |

| Map Key | Direction | Distance (mi) | Distance (ft) | Elevation (ft) | DB |
|----------------|------------------|----------------------|----------------------|-----------------------|-------------|
| 105 | S | 0.98 | 5,176.88 | 96.35 | WATER WELLS |

| | | | |
|--------------------|--|---------------------|------------|
| WCR No: | WCR2009-004405 | Decimal Lat(OSWCR): | 37.33912 |
| Decimal Latitude: | 37.33912 | Decim Long(OSWCR): | -121.86869 |
| Decimal Longitude: | -121.86869 | | |
| Location: | MELBOURNE BLVD & FORESTDALE AVE | | |
| City: | SAN JOSE | | |
| County: | Santa Clara | | |
| Location(OSWCR): | MELBOURNE BLVD & FORESTDALE AVE | | |
| City(OSWCR): | SAN JOSE | | |
| County(OSWCR): | Santa Clara | | |
| Original Source: | California Department of Water Resources - OSWCR(Well Numbers); California Department of Water Resources - Well Completion Reports | | |

| Map Key | Direction | Distance (mi) | Distance (ft) | Elevation (ft) | DB |
|----------------|------------------|----------------------|----------------------|-----------------------|-------------|
| 105 | S | 0.98 | 5,176.88 | 96.35 | WATER WELLS |

| | | | |
|--------------------|--|---------------------|------------|
| WCR No: | WCR2006-003732 | Decimal Lat(OSWCR): | 37.33912 |
| Decimal Latitude: | 37.33912 | Decim Long(OSWCR): | -121.86869 |
| Decimal Longitude: | -121.86869 | | |
| Location: | 447 EAST WILLIAM STREET | | |
| City: | SAN JOSE | | |
| County: | Santa Clara | | |
| Location(OSWCR): | 447 EAST WILLIAM STREET | | |
| City(OSWCR): | SAN JOSE | | |
| County(OSWCR): | Santa Clara | | |
| Original Source: | California Department of Water Resources - OSWCR(Well Numbers); California Department of Water Resources - Well Completion Reports | | |

Wells and Additional Sources Detail Report

| Map Key | Direction | Distance (mi) | Distance (ft) | Elevation (ft) | DB |
|----------------|------------------|----------------------|----------------------|-----------------------|-------------|
| 105 | S | 0.98 | 5,176.88 | 96.35 | WATER WELLS |

| | | | |
|--------------------|--|---------------------|------------|
| WCR No: | WCR2006-005445 | Decimal Lat(OSWCR): | 37.33912 |
| Decimal Latitude: | 37.33912 | Decim Long(OSWCR): | -121.86869 |
| Decimal Longitude: | -121.86869 | | |
| Location: | 465 SOUTH 10TH ST | | |
| City: | SAN JOSE | | |
| County: | Santa Clara | | |
| Location(OSWCR): | 465 SOUTH 10TH ST | | |
| City(OSWCR): | SAN JOSE | | |
| County(OSWCR): | Santa Clara | | |
| Original Source: | California Department of Water Resources - OSWCR(Well Numbers); California Department of Water Resources - Well Completion Reports | | |

| Map Key | Direction | Distance (mi) | Distance (ft) | Elevation (ft) | DB |
|----------------|------------------|----------------------|----------------------|-----------------------|-------------|
| 105 | S | 0.98 | 5,176.88 | 96.35 | WATER WELLS |

| | | | |
|--------------------|--|---------------------|------------|
| WCR No: | WCR1985-003350 | Decimal Lat(OSWCR): | 37.33912 |
| Decimal Latitude: | 37.33912 | Decim Long(OSWCR): | -121.86869 |
| Decimal Longitude: | -121.86869 | | |
| Location: | | | |
| City: | SAN JOSE | | |
| County: | Santa Clara | | |
| Location(OSWCR): | | | |
| City(OSWCR): | SAN JOSE | | |
| County(OSWCR): | Santa Clara | | |
| Original Source: | California Department of Water Resources - OSWCR(Well Numbers); California Department of Water Resources - Well Completion Reports | | |

| Map Key | Direction | Distance (mi) | Distance (ft) | Elevation (ft) | DB |
|----------------|------------------|----------------------|----------------------|-----------------------|-------------|
| 105 | S | 0.98 | 5,176.88 | 96.35 | WATER WELLS |

| | | | |
|--------------------|--|---------------------|------------|
| WCR No: | WCR0094645 | Decimal Lat(OSWCR): | 37.33912 |
| Decimal Latitude: | 37.33912 | Decim Long(OSWCR): | -121.86869 |
| Decimal Longitude: | -121.86869 | | |
| Location: | | | |
| City: | | | |
| County: | Santa Clara | | |
| Location(OSWCR): | | | |
| City(OSWCR): | | | |
| County(OSWCR): | Santa Clara | | |
| Original Source: | California Department of Water Resources - OSWCR(Well Numbers); California Department of Water Resources - Well Completion Reports | | |

| Map Key | Direction | Distance (mi) | Distance (ft) | Elevation (ft) | DB |
|----------------|------------------|----------------------|----------------------|-----------------------|-----------|
|----------------|------------------|----------------------|----------------------|-----------------------|-----------|

Wells and Additional Sources Detail Report

105 S 0.98 5,176.88 96.35 WATER WELLS

WCR No: WCR1988-006545 Decimal Lat(OSWCR): 37.33912
 Decimal Latitude: 37.33912 Decim Long(OSWCR): -121.86869
 Decimal Longitude: -121.86869
 Location:
 City: SAN JOSE
 County: Santa Clara
 Location(OSWCR):
 City(OSWCR): SAN JOSE
 County(OSWCR): Santa Clara
 Original Source: California Department of Water Resources - OSWCR(Well Numbers); California Department of Water Resources - Well Completion Reports

Map Key Direction Distance (mi) Distance (ft) Elevation (ft) DB

105 S 0.98 5,176.88 96.35 WATER WELLS

WCR No: WCR1993-006145 Decimal Lat(OSWCR): 37.33912
 Decimal Latitude: 37.33912 Decim Long(OSWCR): -121.86869
 Decimal Longitude: -121.86869
 Location:
 City: SAN JOSE
 County: Santa Clara
 Location(OSWCR):
 City(OSWCR): SAN JOSE
 County(OSWCR): Santa Clara
 Original Source: California Department of Water Resources - OSWCR(Well Numbers); California Department of Water Resources - Well Completion Reports

Map Key Direction Distance (mi) Distance (ft) Elevation (ft) DB

105 S 0.98 5,176.88 96.35 WATER WELLS

WCR No: WCR0167473 Decimal Lat(OSWCR): 37.33912
 Decimal Latitude: 37.33912 Decim Long(OSWCR): -121.86869
 Decimal Longitude: -121.86869
 Location:
 City:
 County: Santa Clara
 Location(OSWCR):
 City(OSWCR):
 County(OSWCR): Santa Clara
 Original Source: California Department of Water Resources - OSWCR(Well Numbers); California Department of Water Resources - Well Completion Reports

Map Key Direction Distance (mi) Distance (ft) Elevation (ft) DB

105 S 0.98 5,176.88 96.35 WATER WELLS

Wells and Additional Sources Detail Report

WCR No: WCR0228463 Decimal Lat(OSWCR): 37.33912
 Decimal Latitude: 37.33912 Decim Long(OSWCR): -121.86869
 Decimal Longitude: -121.86869
 Location:
 City:
 County: Santa Clara
 Location(OSWCR):
 City(OSWCR):
 County(OSWCR): Santa Clara
 Original Source: California Department of Water Resources - OSWCR(Well Numbers); California Department of Water Resources - Well Completion Reports

| Map Key | Direction | Distance (mi) | Distance (ft) | Elevation (ft) | DB |
|----------------|------------------|----------------------|----------------------|-----------------------|-------------|
| 105 | S | 0.98 | 5,176.88 | 96.35 | WATER WELLS |

WCR No: WCR1988-005217 Decimal Lat(OSWCR): 37.33912
 Decimal Latitude: 37.33912 Decim Long(OSWCR): -121.86869
 Decimal Longitude: -121.86869
 Location:
 City: SAN JOSE
 County: Santa Clara
 Location(OSWCR):
 City(OSWCR): SAN JOSE
 County(OSWCR): Santa Clara
 Original Source: California Department of Water Resources - OSWCR(Well Numbers); California Department of Water Resources - Well Completion Reports

| Map Key | Direction | Distance (mi) | Distance (ft) | Elevation (ft) | DB |
|----------------|------------------|----------------------|----------------------|-----------------------|-------------|
| 105 | S | 0.98 | 5,176.88 | 96.35 | WATER WELLS |

WCR No: WCR1987-008264 Decimal Lat(OSWCR): 37.33912
 Decimal Latitude: 37.33912 Decim Long(OSWCR): -121.86869
 Decimal Longitude: -121.86869
 Location:
 City: SAN JOSE
 County: Santa Clara
 Location(OSWCR):
 City(OSWCR): SAN JOSE
 County(OSWCR): Santa Clara
 Original Source: California Department of Water Resources - OSWCR(Well Numbers); California Department of Water Resources - Well Completion Reports

| Map Key | Direction | Distance (mi) | Distance (ft) | Elevation (ft) | DB |
|----------------|------------------|----------------------|----------------------|-----------------------|-------------|
| 105 | S | 0.98 | 5,176.88 | 96.35 | WATER WELLS |

Wells and Additional Sources Detail Report

WCR No: WCR0032033 Decimal Lat(OSWCR): 37.33912
 Decimal Latitude: 37.33912 Decim Long(OSWCR): -121.86869
 Decimal Longitude: -121.86869
 Location:
 City:
 County: Santa Clara
 Location(OSWCR):
 City(OSWCR):
 County(OSWCR): Santa Clara
 Original Source: California Department of Water Resources - OSWCR(Well Numbers); California Department of Water Resources - Well Completion Reports

| Map Key | Direction | Distance (mi) | Distance (ft) | Elevation (ft) | DB |
|----------------|------------------|----------------------|----------------------|-----------------------|-------------|
| 105 | S | 0.98 | 5,176.88 | 96.35 | WATER WELLS |

WCR No: WCR2010-004386 Decimal Lat(OSWCR): 37.33912
 Decimal Latitude: 37.33912 Decim Long(OSWCR): -121.86869
 Decimal Longitude: -121.86869
 Location: 1350 E ANTONIO RD
 City: SAN JOSE
 County: Santa Clara
 Location(OSWCR): 1350 E ANTONIO RD
 City(OSWCR): SAN JOSE
 County(OSWCR): Santa Clara
 Original Source: California Department of Water Resources - OSWCR(Well Numbers); California Department of Water Resources - Well Completion Reports

| Map Key | Direction | Distance (mi) | Distance (ft) | Elevation (ft) | DB |
|----------------|------------------|----------------------|----------------------|-----------------------|-------------|
| 105 | S | 0.98 | 5,176.88 | 96.35 | WATER WELLS |

WCR No: WCR1987-003304 Decimal Lat(OSWCR): 37.33912
 Decimal Latitude: 37.33912 Decim Long(OSWCR): -121.86869
 Decimal Longitude: -121.86869
 Location:
 City: SAN JOSE
 County: Santa Clara
 Location(OSWCR):
 City(OSWCR): SAN JOSE
 County(OSWCR): Santa Clara
 Original Source: California Department of Water Resources - OSWCR(Well Numbers); California Department of Water Resources - Well Completion Reports

| Map Key | Direction | Distance (mi) | Distance (ft) | Elevation (ft) | DB |
|----------------|------------------|----------------------|----------------------|-----------------------|-------------|
| 105 | S | 0.98 | 5,176.88 | 96.35 | WATER WELLS |

WCR No: WCR1985-002411 Decimal Lat(OSWCR): 37.33912
 Decimal Latitude: 37.33912 Decim Long(OSWCR): -121.86869

Wells and Additional Sources Detail Report

Decimal Longitude: -121.86869
 Location:
 City: SAN JOSE
 County: Santa Clara
 Location(OSWCR):
 City(OSWCR): SAN JOSE
 County(OSWCR): Santa Clara
 Original Source: California Department of Water Resources - OSWCR(Well Numbers); California Department of Water Resources - Well Completion Reports

| Map Key | Direction | Distance (mi) | Distance (ft) | Elevation (ft) | DB |
|----------------|------------------|----------------------|----------------------|-----------------------|-------------|
| 105 | S | 0.98 | 5,176.88 | 96.35 | WATER WELLS |

WCR No: WCR2009-004413 Decimal Lat(OSWCR): 37.33912
 Decimal Latitude: 37.33912 Decim Long(OSWCR): -121.86869
 Decimal Longitude: -121.86869
 Location: MELBOURNE BLVD
 City: SAN JOSE
 County: Santa Clara
 Location(OSWCR): MELBOURNE BLVD
 City(OSWCR): SAN JOSE
 County(OSWCR): Santa Clara
 Original Source: California Department of Water Resources - OSWCR(Well Numbers); California Department of Water Resources - Well Completion Reports

| Map Key | Direction | Distance (mi) | Distance (ft) | Elevation (ft) | DB |
|----------------|------------------|----------------------|----------------------|-----------------------|-------------|
| 105 | S | 0.98 | 5,176.88 | 96.35 | WATER WELLS |

WCR No: WCR1992-007222 Decimal Lat(OSWCR): 37.33912
 Decimal Latitude: 37.33912 Decim Long(OSWCR): -121.86869
 Decimal Longitude: -121.86869
 Location:
 City: SAN JOSE
 County: Santa Clara
 Location(OSWCR):
 City(OSWCR): SAN JOSE
 County(OSWCR): Santa Clara
 Original Source: California Department of Water Resources - OSWCR(Well Numbers); California Department of Water Resources - Well Completion Reports

| Map Key | Direction | Distance (mi) | Distance (ft) | Elevation (ft) | DB |
|----------------|------------------|----------------------|----------------------|-----------------------|-------------|
| 105 | S | 0.98 | 5,176.88 | 96.35 | WATER WELLS |

WCR No: WCR0295450 Decimal Lat(OSWCR): 37.33912
 Decimal Latitude: 37.33912 Decim Long(OSWCR): -121.86869
 Decimal Longitude: -121.86869
 Location:

Wells and Additional Sources Detail Report

City:
 County: Santa Clara
 Location(OSWCR):
 City(OSWCR):
 County(OSWCR): Santa Clara
 Original Source: California Department of Water Resources - OSWCR(Well Numbers); California Department of Water Resources - Well Completion Reports

| Map Key | Direction | Distance (mi) | Distance (ft) | Elevation (ft) | DB |
|----------------|------------------|----------------------|----------------------|-----------------------|-------------|
| 105 | S | 0.98 | 5,176.88 | 96.35 | WATER WELLS |

WCR No: WCR0083978 Decimal Lat(OSWCR): 37.33912
 Decimal Latitude: 37.33912 Decim Long(OSWCR): -121.86869
 Decimal Longitude: -121.86869
 Location:
 City:
 County: Santa Clara
 Location(OSWCR):
 City(OSWCR):
 County(OSWCR): Santa Clara
 Original Source: California Department of Water Resources - OSWCR(Well Numbers); California Department of Water Resources - Well Completion Reports

| Map Key | Direction | Distance (mi) | Distance (ft) | Elevation (ft) | DB |
|----------------|------------------|----------------------|----------------------|-----------------------|-------------|
| 105 | S | 0.98 | 5,176.88 | 96.35 | WATER WELLS |

WCR No: WCR0000083 Decimal Lat(OSWCR): 37.33912
 Decimal Latitude: 37.33912 Decim Long(OSWCR): -121.86869
 Decimal Longitude: -121.86869
 Location: SANTA CLARA AT 17TH
 City: SAN JOSE
 County: Santa Clara
 Location(OSWCR): SANTA CLARA AT 17TH
 City(OSWCR): SAN JOSE
 County(OSWCR): Santa Clara
 Original Source: California Department of Water Resources - OSWCR(Well Numbers); California Department of Water Resources - Well Completion Reports

| Map Key | Direction | Distance (mi) | Distance (ft) | Elevation (ft) | DB |
|----------------|------------------|----------------------|----------------------|-----------------------|-------------|
| 105 | S | 0.98 | 5,176.88 | 96.35 | WATER WELLS |

WCR No: WCR1996-001856 Decimal Lat(OSWCR): 37.33912
 Decimal Latitude: 37.33912 Decim Long(OSWCR): -121.86869
 Decimal Longitude: -121.86869
 Location:
 City: SAN JOSE
 County: Santa Clara

Wells and Additional Sources Detail Report

Location(OSWCR):

City(OSWCR): SAN JOSE

County(OSWCR): Santa Clara

Original Source: California Department of Water Resources - OSWCR(Well Numbers); California Department of Water Resources - Well Completion Reports

| Map Key | Direction | Distance (mi) | Distance (ft) | Elevation (ft) | DB |
|----------------|------------------|----------------------|----------------------|-----------------------|-------------|
| 105 | S | 0.98 | 5,176.88 | 96.35 | WATER WELLS |

WCR No: WCR2006-005446

Decimal Lat(OSWCR): 37.33912

Decimal Latitude: 37.33912

Decim Long(OSWCR): -121.86869

Decimal Longitude: -121.86869

Location: 472 SOUTH 10TH ST

City: SAN JOSE

County: Santa Clara

Location(OSWCR): 472 SOUTH 10TH ST

City(OSWCR): SAN JOSE

County(OSWCR): Santa Clara

Original Source: California Department of Water Resources - OSWCR(Well Numbers); California Department of Water Resources - Well Completion Reports

| Map Key | Direction | Distance (mi) | Distance (ft) | Elevation (ft) | DB |
|----------------|------------------|----------------------|----------------------|-----------------------|-------------|
| 105 | S | 0.98 | 5,176.88 | 96.35 | WATER WELLS |

WCR No: WCR2003-008922

Decimal Lat(OSWCR): 37.33912

Decimal Latitude: 37.33912

Decim Long(OSWCR): -121.86869

Decimal Longitude: -121.86869

Location: 780 E SANTA CLARA ST

City: SAN JOSE

County: Santa Clara

Location(OSWCR): 780 E SANTA CLARA ST

City(OSWCR): SAN JOSE

County(OSWCR): Santa Clara

Original Source: California Department of Water Resources - OSWCR(Well Numbers); California Department of Water Resources - Well Completion Reports

| Map Key | Direction | Distance (mi) | Distance (ft) | Elevation (ft) | DB |
|----------------|------------------|----------------------|----------------------|-----------------------|-------------|
| 105 | S | 0.98 | 5,176.88 | 96.35 | WATER WELLS |

WCR No: WCR0269410

Decimal Lat(OSWCR): 37.33912

Decimal Latitude: 37.33912

Decim Long(OSWCR): -121.86869

Decimal Longitude: -121.86869

Location:

City:

County: Santa Clara

Location(OSWCR):

City(OSWCR):

Wells and Additional Sources Detail Report

County(OSWCR): Santa Clara
 Original Source: California Department of Water Resources - OSWCR(Well Numbers); California Department of Water Resources - Well Completion Reports

| Map Key | Direction | Distance (mi) | Distance (ft) | Elevation (ft) | DB |
|----------------|------------------|----------------------|----------------------|-----------------------|-------------|
| 105 | S | 0.98 | 5,176.88 | 96.35 | WATER WELLS |

WCR No: WCR0164877
 Decimal Latitude: 37.33912
 Decimal Longitude: -121.86869
 Location:
 City:
 County: Santa Clara
 Location(OSWCR):
 City(OSWCR):
 County(OSWCR): Santa Clara
 Original Source: California Department of Water Resources - OSWCR(Well Numbers); California Department of Water Resources - Well Completion Reports

| Map Key | Direction | Distance (mi) | Distance (ft) | Elevation (ft) | DB |
|----------------|------------------|----------------------|----------------------|-----------------------|-------------|
| 105 | S | 0.98 | 5,176.88 | 96.35 | WATER WELLS |

WCR No: WCR0010412
 Decimal Latitude: 37.33912
 Decimal Longitude: -121.86869
 Location:
 City:
 County: Santa Clara
 Location(OSWCR):
 City(OSWCR):
 County(OSWCR): Santa Clara
 Original Source: California Department of Water Resources - OSWCR(Well Numbers); California Department of Water Resources - Well Completion Reports

| Map Key | Direction | Distance (mi) | Distance (ft) | Elevation (ft) | DB |
|----------------|------------------|----------------------|----------------------|-----------------------|-------------|
| 105 | S | 0.98 | 5,176.88 | 96.35 | WATER WELLS |

WCR No: WCR0235935
 Decimal Latitude: 37.33912
 Decimal Longitude: -121.86869
 Location:
 City:
 County: Santa Clara
 Location(OSWCR):
 City(OSWCR):
 County(OSWCR): Santa Clara
 Original Source: California Department of Water Resources - OSWCR(Well Numbers); California Department of Water Resources - Well Completion Reports

Wells and Additional Sources Detail Report

Resources - Well Completion Reports

| Map Key | Direction | Distance (mi) | Distance (ft) | Elevation (ft) | DB |
|---------|-----------|---------------|---------------|----------------|-------------|
| 105 | S | 0.98 | 5,176.88 | 96.35 | WATER WELLS |

WCR No: WCR2009-004409 Decimal Lat(OSWCR): 37.33912
 Decimal Latitude: 37.33912 Decim Long(OSWCR): -121.86869
 Decimal Longitude: -121.86869
 Location: MELBOURNE BLVD
 City: SAN JOSE
 County: Santa Clara
 Location(OSWCR): MELBOURNE BLVD
 City(OSWCR): SAN JOSE
 County(OSWCR): Santa Clara
 Original Source: California Department of Water Resources - OSWCR(Well Numbers); California Department of Water Resources - Well Completion Reports

| Map Key | Direction | Distance (mi) | Distance (ft) | Elevation (ft) | DB |
|---------|-----------|---------------|---------------|----------------|-------------|
| 105 | S | 0.98 | 5,176.88 | 96.35 | WATER WELLS |

WCR No: WCR2010-005948 Decimal Lat(OSWCR): 37.33912
 Decimal Latitude: 37.33912 Decim Long(OSWCR): -121.86869
 Decimal Longitude: -121.86869
 Location: 226 STOUH 24TH ST
 City: SAN JOSE
 County: Santa Clara
 Location(OSWCR): 226 STOUH 24TH ST
 City(OSWCR): SAN JOSE
 County(OSWCR): Santa Clara
 Original Source: California Department of Water Resources - OSWCR(Well Numbers); California Department of Water Resources - Well Completion Reports

| Map Key | Direction | Distance (mi) | Distance (ft) | Elevation (ft) | DB |
|---------|-----------|---------------|---------------|----------------|-------------|
| 105 | S | 0.98 | 5,176.88 | 96.35 | WATER WELLS |

WCR No: WCR1987-008704 Decimal Lat(OSWCR): 37.33912
 Decimal Latitude: 37.33912 Decim Long(OSWCR): -121.86869
 Decimal Longitude: -121.86869
 Location:
 City: SAN JOSE
 County: Santa Clara
 Location(OSWCR):
 City(OSWCR): SAN JOSE
 County(OSWCR): Santa Clara
 Original Source: California Department of Water Resources - OSWCR(Well Numbers); California Department of Water Resources - Well Completion Reports

Wells and Additional Sources Detail Report

| Map Key | Direction | Distance (mi) | Distance (ft) | Elevation (ft) | DB |
|---------|-----------|---------------|---------------|----------------|-------------|
| 105 | S | 0.98 | 5,176.88 | 96.35 | WATER WELLS |

WCR No: WCR1993-001716 Decimal Lat(OSWCR): 37.33912
 Decimal Latitude: 37.33912 Decim Long(OSWCR): -121.86869
 Decimal Longitude: -121.86869
 Location:
 City: SAN JOSE
 County: Santa Clara
 Location(OSWCR):
 City(OSWCR): SAN JOSE
 County(OSWCR): Santa Clara
 Original Source: California Department of Water Resources - OSWCR(Well Numbers); California Department of Water Resources - Well Completion Reports

| Map Key | Direction | Distance (mi) | Distance (ft) | Elevation (ft) | DB |
|---------|-----------|---------------|---------------|----------------|-------------|
| 105 | S | 0.98 | 5,176.88 | 96.35 | WATER WELLS |

WCR No: WCR1989-003945 Decimal Lat(OSWCR): 37.33912
 Decimal Latitude: 37.33912 Decim Long(OSWCR): -121.86869
 Decimal Longitude: -121.86869
 Location:
 City: SAN JOSE
 County: Santa Clara
 Location(OSWCR):
 City(OSWCR): SAN JOSE
 County(OSWCR): Santa Clara
 Original Source: California Department of Water Resources - OSWCR(Well Numbers); California Department of Water Resources - Well Completion Reports

| Map Key | Direction | Distance (mi) | Distance (ft) | Elevation (ft) | DB |
|---------|-----------|---------------|---------------|----------------|-------------|
| 105 | S | 0.98 | 5,176.88 | 96.35 | WATER WELLS |

WCR No: WCR0249227 Decimal Lat(OSWCR): 37.33912
 Decimal Latitude: 37.33912 Decim Long(OSWCR): -121.86869
 Decimal Longitude: -121.86869
 Location:
 City:
 County: Santa Clara
 Location(OSWCR):
 City(OSWCR):
 County(OSWCR): Santa Clara
 Original Source: California Department of Water Resources - OSWCR(Well Numbers); California Department of Water Resources - Well Completion Reports

| Map Key | Direction | Distance (mi) | Distance (ft) | Elevation (ft) | DB |
|---------|-----------|---------------|---------------|----------------|----|
|---------|-----------|---------------|---------------|----------------|----|

Wells and Additional Sources Detail Report

105 S 0.98 5,176.88 96.35 WATER WELLS

WCR No: WCR2000-005034 Decimal Lat(OSWCR): 37.33912
 Decimal Latitude: 37.33912 Decim Long(OSWCR): -121.86869
 Decimal Longitude: -121.86869
 Location:
 City: SAN JOSE
 County: Santa Clara
 Location(OSWCR):
 City(OSWCR): SAN JOSE
 County(OSWCR): Santa Clara
 Original Source: California Department of Water Resources - OSWCR(Well Numbers); California Department of Water Resources - Well Completion Reports

| Map Key | Direction | Distance (mi) | Distance (ft) | Elevation (ft) | DB |
|----------------|------------------|----------------------|----------------------|-----------------------|-------------|
| 105 | S | 0.98 | 5,176.88 | 96.35 | WATER WELLS |

WCR No: WCR0102548 Decimal Lat(OSWCR): 37.33912
 Decimal Latitude: 37.33912 Decim Long(OSWCR): -121.86869
 Decimal Longitude: -121.86869
 Location:
 City:
 County: Santa Clara
 Location(OSWCR):
 City(OSWCR):
 County(OSWCR): Santa Clara
 Original Source: California Department of Water Resources - OSWCR(Well Numbers); California Department of Water Resources - Well Completion Reports

| Map Key | Direction | Distance (mi) | Distance (ft) | Elevation (ft) | DB |
|----------------|------------------|----------------------|----------------------|-----------------------|-------------|
| 105 | S | 0.98 | 5,176.88 | 96.35 | WATER WELLS |

WCR No: WCR0072742 Decimal Lat(OSWCR): 37.33912
 Decimal Latitude: 37.33912 Decim Long(OSWCR): -121.86869
 Decimal Longitude: -121.86869
 Location:
 City:
 County: Santa Clara
 Location(OSWCR):
 City(OSWCR):
 County(OSWCR): Santa Clara
 Original Source: California Department of Water Resources - OSWCR(Well Numbers); California Department of Water Resources - Well Completion Reports

| Map Key | Direction | Distance (mi) | Distance (ft) | Elevation (ft) | DB |
|----------------|------------------|----------------------|----------------------|-----------------------|-------------|
| 105 | S | 0.98 | 5,176.88 | 96.35 | WATER WELLS |

Wells and Additional Sources Detail Report

WCR No: WCR0008094 Decimal Lat(OSWCR): 37.33912
 Decimal Latitude: 37.33912 Decim Long(OSWCR): -121.86869
 Decimal Longitude: -121.86869
 Location:
 City:
 County: Santa Clara
 Location(OSWCR):
 City(OSWCR):
 County(OSWCR): Santa Clara
 Original Source: California Department of Water Resources - OSWCR(Well Numbers); California Department of Water Resources - Well Completion Reports

| Map Key | Direction | Distance (mi) | Distance (ft) | Elevation (ft) | DB |
|----------------|------------------|----------------------|----------------------|-----------------------|-------------|
| 105 | S | 0.98 | 5,176.88 | 96.35 | WATER WELLS |

WCR No: WCR1992-007401 Decimal Lat(OSWCR): 37.33912
 Decimal Latitude: 37.33912 Decim Long(OSWCR): -121.86869
 Decimal Longitude: -121.86869
 Location:
 City: SAN JOSE
 County: Santa Clara
 Location(OSWCR):
 City(OSWCR): SAN JOSE
 County(OSWCR): Santa Clara
 Original Source: California Department of Water Resources - OSWCR(Well Numbers); California Department of Water Resources - Well Completion Reports

| Map Key | Direction | Distance (mi) | Distance (ft) | Elevation (ft) | DB |
|----------------|------------------|----------------------|----------------------|-----------------------|-------------|
| 105 | S | 0.98 | 5,176.88 | 96.35 | WATER WELLS |

WCR No: WCR1989-006664 Decimal Lat(OSWCR): 37.33912
 Decimal Latitude: 37.33912 Decim Long(OSWCR): -121.86869
 Decimal Longitude: -121.86869
 Location:
 City: SAN JOSE
 County: Santa Clara
 Location(OSWCR):
 City(OSWCR): SAN JOSE
 County(OSWCR): Santa Clara
 Original Source: California Department of Water Resources - OSWCR(Well Numbers); California Department of Water Resources - Well Completion Reports

| Map Key | Direction | Distance (mi) | Distance (ft) | Elevation (ft) | DB |
|----------------|------------------|----------------------|----------------------|-----------------------|-------------|
| 105 | S | 0.98 | 5,176.88 | 96.35 | WATER WELLS |

WCR No: WCR0298830 Decimal Lat(OSWCR): 37.33912

Wells and Additional Sources Detail Report

Location:

City: STORY RD LF/S J

County: Santa Clara

Location(OSWCR):

City(OSWCR): STORY RD LF/S J

County(OSWCR): Santa Clara

Original Source: California Department of Water Resources - OSWCR(Well Numbers); California Department of Water Resources - Well Completion Reports

| Map Key | Direction | Distance (mi) | Distance (ft) | Elevation (ft) | DB |
|----------------|------------------|----------------------|----------------------|-----------------------|-------------|
| 105 | S | 0.98 | 5,176.88 | 96.35 | WATER WELLS |

WCR No: WCR0223057

Decimal Lat(OSWCR): 37.33912

Decimal Latitude: 37.33912

Decim Long(OSWCR): -121.86869

Decimal Longitude: -121.86869

Location:

City:

County: Santa Clara

Location(OSWCR):

City(OSWCR):

County(OSWCR): Santa Clara

Original Source: California Department of Water Resources - OSWCR(Well Numbers); California Department of Water Resources - Well Completion Reports

| Map Key | Direction | Distance (mi) | Distance (ft) | Elevation (ft) | DB |
|----------------|------------------|----------------------|----------------------|-----------------------|-------------|
| 105 | S | 0.98 | 5,176.88 | 96.35 | WATER WELLS |

WCR No: WCR0071076

Decimal Lat(OSWCR): 37.33912

Decimal Latitude: 37.33912

Decim Long(OSWCR): -121.86869

Decimal Longitude: -121.86869

Location:

City:

County: Santa Clara

Location(OSWCR):

City(OSWCR):

County(OSWCR): Santa Clara

Original Source: California Department of Water Resources - OSWCR(Well Numbers); California Department of Water Resources - Well Completion Reports

| Map Key | Direction | Distance (mi) | Distance (ft) | Elevation (ft) | DB |
|----------------|------------------|----------------------|----------------------|-----------------------|-------------|
| 105 | S | 0.98 | 5,176.88 | 96.35 | WATER WELLS |

WCR No: WCR1992-007792

Decimal Lat(OSWCR): 37.33912

Decimal Latitude: 37.33912

Decim Long(OSWCR): -121.86869

Decimal Longitude: -121.86869

Location:

City: SAN JOSE

Wells and Additional Sources Detail Report

County: Santa Clara
 Location(OSWCR):
 City(OSWCR): SAN JOSE
 County(OSWCR): Santa Clara
 Original Source: California Department of Water Resources - OSWCR(Well Numbers); California Department of Water Resources - Well Completion Reports

| Map Key | Direction | Distance (mi) | Distance (ft) | Elevation (ft) | DB |
|----------------|------------------|----------------------|----------------------|-----------------------|-------------|
| 105 | S | 0.98 | 5,176.88 | 96.35 | WATER WELLS |

WCR No: WCR0164579 Decimal Lat(OSWCR): 37.33912
 Decimal Latitude: 37.33912 Decim Long(OSWCR): -121.86869
 Decimal Longitude: -121.86869
 Location:
 City:
 County: Santa Clara
 Location(OSWCR):
 City(OSWCR):
 County(OSWCR): Santa Clara
 Original Source: California Department of Water Resources - OSWCR(Well Numbers); California Department of Water Resources - Well Completion Reports

| Map Key | Direction | Distance (mi) | Distance (ft) | Elevation (ft) | DB |
|----------------|------------------|----------------------|----------------------|-----------------------|-------------|
| 105 | S | 0.98 | 5,176.88 | 96.35 | WATER WELLS |

WCR No: WCR1987-003305 Decimal Lat(OSWCR): 37.33912
 Decimal Latitude: 37.33912 Decim Long(OSWCR): -121.86869
 Decimal Longitude: -121.86869
 Location:
 City: SAN JOSE
 County: Santa Clara
 Location(OSWCR):
 City(OSWCR): SAN JOSE
 County(OSWCR): Santa Clara
 Original Source: California Department of Water Resources - OSWCR(Well Numbers); California Department of Water Resources - Well Completion Reports

| Map Key | Direction | Distance (mi) | Distance (ft) | Elevation (ft) | DB |
|----------------|------------------|----------------------|----------------------|-----------------------|-------------|
| 105 | S | 0.98 | 5,176.88 | 96.35 | WATER WELLS |

WCR No: WCR1999-002552 Decimal Lat(OSWCR): 37.33912
 Decimal Latitude: 37.33912 Decim Long(OSWCR): -121.86869
 Decimal Longitude: -121.86869
 Location:
 City: SAN JOSE
 County: Santa Clara
 Location(OSWCR):

Wells and Additional Sources Detail Report

City(OSWCR): SAN JOSE
 County(OSWCR): Santa Clara
 Original Source: California Department of Water Resources - OSWCR(Well Numbers); California Department of Water Resources - Well Completion Reports

| Map Key | Direction | Distance (mi) | Distance (ft) | Elevation (ft) | DB |
|----------------|------------------|----------------------|----------------------|-----------------------|-------------|
| 105 | S | 0.98 | 5,176.88 | 96.35 | WATER WELLS |

WCR No: WCR0136420 Decimal Lat(OSWCR): 37.33912
 Decimal Latitude: 37.33912 Decim Long(OSWCR): -121.86869
 Decimal Longitude: -121.86869
 Location:
 City:
 County: Santa Clara
 Location(OSWCR):
 City(OSWCR):
 County(OSWCR): Santa Clara
 Original Source: California Department of Water Resources - OSWCR(Well Numbers); California Department of Water Resources - Well Completion Reports

| Map Key | Direction | Distance (mi) | Distance (ft) | Elevation (ft) | DB |
|----------------|------------------|----------------------|----------------------|-----------------------|-------------|
| 105 | S | 0.98 | 5,176.88 | 96.35 | WATER WELLS |

WCR No: WCR2006-003611 Decimal Lat(OSWCR): 37.33912
 Decimal Latitude: 37.33912 Decim Long(OSWCR): -121.86869
 Decimal Longitude: -121.86869
 Location: 489 SOUTH TENTH STREET
 City: SAN JOSE
 County: Santa Clara
 Location(OSWCR): 489 SOUTH TENTH STREET
 City(OSWCR): SAN JOSE
 County(OSWCR): Santa Clara
 Original Source: California Department of Water Resources - OSWCR(Well Numbers); California Department of Water Resources - Well Completion Reports

| Map Key | Direction | Distance (mi) | Distance (ft) | Elevation (ft) | DB |
|----------------|------------------|----------------------|----------------------|-----------------------|-------------|
| 106 | NW | 0.99 | 5,224.06 | 82.63 | WATER WELLS |

WCR No: WCR2019-013944 Decimal Lat(OSWCR): 37.36311
 Decimal Latitude: 37.36311 Decim Long(OSWCR): -121.8834
 Decimal Longitude: -121.8834
 Location: 7742 PARADISE AVE
 City: MODESTO
 County: Stanislaus
 Location(OSWCR): 7742 PARADISE AVE
 City(OSWCR): MODESTO
 County(OSWCR): Stanislaus

Wells and Additional Sources Detail Report

Original Source: California Department of Water Resources - OSWCR(Well Numbers); California Department of Water Resources - Well Completion Reports

| Map Key | Direction | Distance (mi) | Distance (ft) | Elevation (ft) | DB |
|----------------|------------------|----------------------|----------------------|-----------------------|-------------|
| 107 | SW | 0.99 | 5,227.48 | 72.86 | WATER WELLS |

| | | | |
|--------------------|--|---------------------|-------------|
| WCR No: | WCR2014-015301 | Decimal Lat(OSWCR): | 37.345056 |
| Decimal Latitude: | 37.345056 | Decim Long(OSWCR): | -121.884556 |
| Decimal Longitude: | -121.884556 | | |
| Location: | 455 E JULIA ST | | |
| City: | SAN JOSE | | |
| County: | Santa Clara | | |
| Location(OSWCR): | 455 E JULIA ST | | |
| City(OSWCR): | SAN JOSE | | |
| County(OSWCR): | Santa Clara | | |
| Original Source: | California Department of Water Resources - OSWCR(Well Numbers); California Department of Water Resources - Well Completion Reports | | |

| Map Key | Direction | Distance (mi) | Distance (ft) | Elevation (ft) | DB |
|----------------|------------------|----------------------|----------------------|-----------------------|-------------|
| 108 | SW | 0.99 | 5,246.08 | 74.75 | WATER WELLS |

| | | | |
|--------------------|--|---------------------|-------------|
| WCR No: | WCR2014-015299 | Decimal Lat(OSWCR): | 37.345278 |
| Decimal Latitude: | 37.345278 | Decim Long(OSWCR): | -121.884833 |
| Decimal Longitude: | -121.884833 | | |
| Location: | 455 E JULIA ST | | |
| City: | SAN JOSE | | |
| County: | Santa Clara | | |
| Location(OSWCR): | 455 E JULIA ST | | |
| City(OSWCR): | SAN JOSE | | |
| County(OSWCR): | Santa Clara | | |
| Original Source: | California Department of Water Resources - OSWCR(Well Numbers); California Department of Water Resources - Well Completion Reports | | |

| Map Key | Direction | Distance (mi) | Distance (ft) | Elevation (ft) | DB |
|----------------|------------------|----------------------|----------------------|-----------------------|-------------|
| 109 | SW | 1.00 | 5,266.12 | 74.57 | WATER WELLS |

| | | | |
|--------------------|--|---------------------|-------------|
| WCR No: | WCR2014-015297 | Decimal Lat(OSWCR): | 37.345278 |
| Decimal Latitude: | 37.345278 | Decim Long(OSWCR): | -121.884917 |
| Decimal Longitude: | -121.884917 | | |
| Location: | 455 E JULIANA ST | | |
| City: | SAN JOSE | | |
| County: | Santa Clara | | |
| Location(OSWCR): | 455 E JULIANA ST | | |
| City(OSWCR): | SAN JOSE | | |
| County(OSWCR): | Santa Clara | | |
| Original Source: | California Department of Water Resources - OSWCR(Well Numbers); California Department of Water Resources - Well Completion Reports | | |

Wells and Additional Sources Detail Report

| Map Key | Direction | Distance (mi) | Distance (ft) | Elevation (ft) | DB |
|----------------|------------------|----------------------|----------------------|-----------------------|-------------|
| 110 | SE | 1.00 | 5,271.25 | 95.05 | WATER WELLS |

| | | | |
|--------------------|--|---------------------|--|
| WCR No: | WCR1995-004172 | Decimal Lat(OSWCR): | |
| Decimal Latitude: | | Decim Long(OSWCR): | |
| Decimal Longitude: | | | |
| Location: | 1451 SUNNY COURT | | |
| City: | SAN JOSE | | |
| County: | Santa Clara | | |
| Location(OSWCR): | 1451 SUNNY COURT | | |
| City(OSWCR): | SAN JOSE | | |
| County(OSWCR): | Santa Clara | | |
| Original Source: | California Department of Water Resources - OSWCR(Well Numbers); California Department of Water Resources - Well Completion Reports | | |

| Map Key | Direction | Distance (mi) | Distance (ft) | Elevation (ft) | DB |
|----------------|------------------|----------------------|----------------------|-----------------------|-------------|
| 111 | SW | 1.00 | 5,272.57 | 74.57 | WATER WELLS |

| | | | |
|--------------------|--|---------------------|-------------|
| WCR No: | WCR2014-015263 | Decimal Lat(OSWCR): | 37.345278 |
| Decimal Latitude: | 37.345278 | Decim Long(OSWCR): | -121.884944 |
| Decimal Longitude: | -121.884944 | | |
| Location: | 455 E JULIA ST | | |
| City: | SAN JOSE | | |
| County: | Santa Clara | | |
| Location(OSWCR): | 455 E JULIA ST | | |
| City(OSWCR): | SAN JOSE | | |
| County(OSWCR): | Santa Clara | | |
| Original Source: | California Department of Water Resources - OSWCR(Well Numbers); California Department of Water Resources - Well Completion Reports | | |

Radon Information

This section lists any relevant radon information found for the target property.

Federal EPA Radon Zone for SANTA CLARA County: **2**

Zone 1: Counties with predicted average indoor radon screening levels greater than 4 pCi/L

Zone 2: Counties with predicted average indoor radon screening levels from 2 to 4 pCi/L

Zone 3: Counties with predicted average indoor radon screening levels less than 2 pCi/L

Federal Area Radon Information for SANTA CLARA County

| | |
|----------------------|---|
| No Measures/Homes: | 77 |
| Geometric Mean: | 0.7 |
| Arithmetic Mean: | 1.4 |
| Median: | 1 |
| Standard Deviation: | 1.9 |
| Maximum: | 9.2 |
| % >4 pCi/L: | 9 |
| % >20 pCi/L: | 0 |
| Notes on Data Table: | TABLE 1. Screening indoor radon data from the EPA/State Residential Radon Survey of California conducted during 1989-90. Data represent 2-7 day charcoal canister measurements from the lowest level of each home tested. |

Federal Sources

FEMA National Flood Hazard Layer

FEMA FLOOD

The National Flood Hazard Layer (NFHL) data incorporates Flood Insurance Rate Map (FIRM) databases published by the Federal Emergency Management Agency (FEMA), and any Letters Of Map Revision (LOMRs) that have been issued against those databases since their publication date. The FIRM Database is the digital, geospatial version of the flood hazard information shown on the published paper FIRMs. The FIRM Database depicts flood risk information and supporting data used to develop the risk data. The FIRM Database is derived from Flood Insurance Studies (FISs), previously published FIRMs, flood hazard analyses performed in support of the FISs and FIRMs, and new mapping data, where available.

Indoor Radon Data

INDOOR RADON

Indoor radon measurements tracked by the Environmental Protection Agency(EPA) and the State Residential Radon Survey.

Public Water Systems Violations and Enforcement Data

PWSV

List of drinking water violations and enforcement actions from the Safe Drinking Water Information System (SDWIS) made available by the Drinking Water Protection Division of the US EPA's Office of Groundwater and Drinking Water. Enforcement sensitive actions are not included in the data released by the EPA. Address information provided in SWDIS may correspond either with the physical location of the water system, or with a contact address.

Radon Zone Level

RADON ZONE

Areas showing the level of Radon Zones (level 1, 2 or 3) by county. This data is maintained by the Environmental Protection Agency (EPA).

Safe Drinking Water Information System (SDWIS)

SDWIS

The Safe Drinking Water Information System (SDWIS) contains information about public water systems as reported to US Environmental Protection Agency (EPA) by the states. Addresses may correspond with the location of the water system, or with a contact address.

Soil Survey Geographic database

SSURGO

The Soil Survey Geographic database (SSURGO) contains information about soil as collected by the National Cooperative Soil Survey at the Natural Resources Conservation Service (NRCS). Soil maps outline areas called map units. The map units are linked to soil properties in a database. Each map unit may contain one to three major components and some minor components.

U.S. Fish & Wildlife Service Wetland Data

US WETLAND

The U.S. Fish & Wildlife Service Wetland layer represents the approximate location and type of wetlands and deepwater habitats in the United States.

USGS Current Topo

US TOPO

US Topo topographic maps are produced by the National Geospatial Program of the U.S. Geological Survey (USGS). The project was launched in late 2009, and the term "US Topo" refers specifically to quadrangle topographic maps published in 2009 and later.

USGS Geology

US GEOLOGY

Seamless maps depicting geological information provided by the United States Geological Survey (USGS).

USGS National Water Information System

FED USGS

The U.S. Geological Survey (USGS)'s National Water Information System (NWIS) is the nation's principal repository of water resources data. This database includes comprehensive information of well-construction details, time-series data for gage height, streamflow, groundwater level, and precipitation and water use data.

Wells from NWIS

FED USGS

The U.S. Geological Survey's National Water Information System (NWIS) is the nation's principal repository of water resources data. The NWIS includes comprehensive information of well-construction details, time-series data for gage height, streamflow, groundwater level, and precipitation and water use data. This NWIS dataset contains select Site Types from the overall NWIS Sites data, limited to the following Group Site Types only: Groundwater Group Site Types: Well, Collector or Ranney type well, Hyporheic-zone well,

Appendix

Interconnected Wells, Multiple wells; Spring Group Site Type: Spring; and Other Group Site Types: Aggregate groundwater use, Cistern.

State Sources

Oil and Gas Wells

A list of Oil and Gas well locations. This is provided by California's Department of Conservation Division of Oil, Gas and Geothermal Resources.

OGW

Periodic Groundwater Level Measurement Locations

Locations of groundwater level monitoring wells in the Department of Water Resources (DWR)'s Periodic Groundwater Levels dataset. The DWR Periodic Groundwater Levels dataset contains seasonal and long-term groundwater level measurements collected by the Department of Water Resources and cooperating agencies.

MONITOR WELLS

Well Completion Reports

List of wells from the Well Completion Reports data made available by the California Department of Water Resources' (DWR) Online System for Well Completion Reports (OSWCR). Please note that the majority of well completion reports have been spatially registered to the center of the 1x1 mile Public Land Survey System section that the well is located in.

WATER WELLS

Liability Notice

Reliance on information in Report: The Physical Setting Report (PSR) DOES NOT replace a full Phase I Environmental Site Assessment but is solely intended to be used as a review of environmental databases and physical characteristics for the site or adjacent properties.

License for use of information in Report: No page of this report can be used without this cover page, this notice and the project property identifier. The information in Report(s) may not be modified or re-sold.

Your Liability for misuse: Using this Service and/or its reports in a manner contrary to this Notice or your agreement will be in breach of copyright and contract and ERIS may obtain damages for such mis-use, including damages caused to third parties, and gives ERIS the right to terminate your account, rescind your license to any previous reports and to bar you from future use of the Service.

No warranty of Accuracy or Liability for ERIS: The information contained in this report has been produced by ERIS Information Inc. ("ERIS") using various sources of information, including information provided by Federal and State government departments. The report applies only to the address and up to the date specified on the cover of this report, and any alterations or deviation from this description will require a new report. This report and the data contained herein does not purport to be and does not constitute a guarantee of the accuracy of the information contained herein and does not constitute a legal opinion nor medical advice. Although ERIS has endeavored to present you with information that is accurate, ERIS Information Inc. disclaims, any and all liability for any errors, omissions, or inaccuracies in such information and data, whether attributable to inadvertence, negligence or otherwise, and for any consequences arising therefrom. Liability on the part of ERIS is limited to the monetary value paid for this report.

Trademark and Copyright: You may not use the ERIS trademarks or attribute any work to ERIS other than as outlined above. This Service and Report(s) are protected by copyright owned by ERIS Information Inc. Copyright in data used in the Service or Report(s) (the "Data") is owned by ERIS or its licensors. The Service, Report(s) and Data may not be copied or reproduced in whole or in any substantial part without prior written consent of ERIS.