



## **Appendix K**

### EDR Radius Map Report

**Santa Ana Ave, Rialto**

Not Reported

Bloomington, CA 92316

Inquiry Number: 7508081.2s

November 29, 2023

## The EDR Radius Map™ Report with GeoCheck®



6 Armstrong Road, 4th floor  
Shelton, CT 06484  
Toll Free: 800.352.0050  
[www.edrnet.com](http://www.edrnet.com)

# TABLE OF CONTENTS

<u>SECTION</u>	<u>PAGE</u>
Executive Summary .....	ES1
Overview Map .....	2
Detail Map .....	3
Map Findings Summary .....	4
Map Findings .....	9
Orphan Summary .....	132
Government Records Searched/Data Currency Tracking .....	GR-1
 <b><u>GEOCHECK ADDENDUM</u></b>	
Physical Setting Source Addendum .....	A-1
Physical Setting Source Summary .....	A-2
Physical Setting SSURGO Soil Map .....	A-5
Physical Setting Source Map .....	A-9
Physical Setting Source Map Findings .....	A-11
Physical Setting Source Records Searched .....	PSGR-1

***Thank you for your business.***  
Please contact EDR at 1-800-352-0050  
with any questions or comments.

## Disclaimer - Copyright and Trademark Notice

This Report contains certain information obtained from a variety of public and other sources reasonably available to Environmental Data Resources, LLC. It cannot be concluded from this Report that coverage information for the target and surrounding properties does not exist from other sources. This Report is provided on an "AS IS", "AS AVAILABLE" basis. **NO WARRANTY EXPRESS OR IMPLIED IS MADE WHATSOEVER IN CONNECTION WITH THIS REPORT. ENVIRONMENTAL DATA RESOURCES, LLC AND ITS SUBSIDIARIES, AFFILIATES AND THIRD PARTY SUPPLIERS DISCLAIM ALL WARRANTIES, OF ANY KIND OR NATURE, EXPRESS OR IMPLIED, ARISING OUT OF OR RELATED TO THIS REPORT OR ANY OF THE DATA AND INFORMATION PROVIDED IN THIS REPORT, INCLUDING WITHOUT LIMITATION, ANY WARRANTIES REGARDING ACCURACY, QUALITY, CORRECTNESS, COMPLETENESS, COMPREHENSIVENESS, SUITABILITY, MERCHANTABILITY, FITNESS FOR A PARTICULAR PURPOSE, TITLE, NON-INFRINGEMENT, MISAPPROPRIATION, OR OTHERWISE. ALL RISK IS ASSUMED BY THE USER. IN NO EVENT SHALL ENVIRONMENTAL DATA RESOURCES, LLC OR ITS SUBSIDIARIES, AFFILIATES OR THIRD PARTY SUPPLIERS BE LIABLE TO ANYONE FOR ANY DIRECT, INCIDENTAL, INDIRECT, SPECIAL, CONSEQUENTIAL OR OTHER DAMAGES OF ANY TYPE OR KIND (INCLUDING BUT NOT LIMITED TO LOSS OF PROFITS, LOSS OF USE, OR LOSS OF DATA) INFORMATION PROVIDED IN THIS REPORT.** Any analyses, estimates, ratings, environmental risk levels, or risk codes provided in this Report are provided for illustrative purposes only, and are not intended to provide, nor should they be interpreted as providing any facts regarding, or prediction or forecast of, any environmental risk for any property. Only an assessment performed by a qualified environmental professional can provide findings, opinions or conclusions regarding the environmental risk or conditions in, on or at any property.

Copyright 2023 by Environmental Data Resources, LLC. All rights reserved. Reproduction in any media or format, in whole or in part, of any report or map of Environmental Data Resources, LLC, or its affiliates, is prohibited without prior written permission.

EDR and its logos (including Sanborn and Sanborn Map) are trademarks of Environmental Data Resources, LLC or its affiliates. All other trademarks used herein are the property of their respective owners.

## EXECUTIVE SUMMARY

A search of available environmental records was conducted by Environmental Data Resources, Inc (EDR). The report was designed to assist parties seeking to meet the search requirements of EPA's Standards and Practices for All Appropriate Inquiries (40 CFR Part 312), the ASTM Standard Practice for Environmental Site Assessments (E1527 - 21), the ASTM Standard Practice for Environmental Site Assessments for Forestland or Rural Property (E2247 - 16), the ASTM Standard Practice for Limited Environmental Due Diligence: Transaction Screen Process (E1528 - 22) or custom requirements developed for the evaluation of environmental risk associated with a parcel of real estate.

### TARGET PROPERTY INFORMATION

#### ADDRESS

NOT REPORTED  
BLOOMINGTON, CA 92316

#### COORDINATES

Latitude (North): 34.0523470 - 34° 3' 8.44"  
Longitude (West): 117.3639790 - 117° 21' 50.32"  
Universal Transverse Mercator: Zone 11  
UTM X (Meters): 466407.1  
UTM Y (Meters): 3767825.2  
Elevation: 918 ft. above sea level

### USGS TOPOGRAPHIC MAP ASSOCIATED WITH TARGET PROPERTY

Target Property Map: 50005402 SAN BERNARDINO SOUTH, CA  
Version Date: 2021  
  
West Map: 50005329 FONTANA, CA  
Version Date: 2021

### AERIAL PHOTOGRAPHY IN THIS REPORT

Portions of Photo from: 20200423  
Source: USDA

# MAPPED SITES SUMMARY

Target Property Address:  
NOT REPORTED  
BLOOMINGTON, CA 92316

Click on Map ID to see full detail.

MAP ID	SITE NAME	ADDRESS	DATABASE ACRONYMS	RELATIVE ELEVATION	DIST (ft. & mi.) DIRECTION
<a href="#">A1</a>	RECYCLED AGGREGATE M	250 E SANTA ANA AVE	RCRA NonGen / NLR	Higher	1 ft.
<a href="#">A2</a>	RECYCLED AGGREGATE M	250 E SANTA ANA AVE	FINDS, ECHO	Higher	1 ft.
<a href="#">A3</a>	RECYCLED AGGREGATE M	250 E SANTA ANA AVE	HWTS	Higher	1 ft.
<a href="#">A4</a>	RAMCO	250 E SANTA ANA AVE	FINDS, ECHO	Higher	1 ft.
<a href="#">A5</a>	ATLANTIC CONCRETE WA	250 E SANTA ANA AVE	RCRA NonGen / NLR	Higher	1 ft.
<a href="#">A6</a>	NATIONAL CONCRETE WA	250 E SANTA ANA AVE	HAULERS	Higher	1 ft.
<a href="#">A7</a>	ATLANTIC CONCRETE WA	250 E SANTA ANA AVE	HWTS	Higher	1 ft.
<a href="#">8</a>	RIALTO PLANT	249 E SANTA ANA AVE	MINES	Higher	1 ft.
<a href="#">A9</a>	ATLANTIC CONCRETE WA	250 E SANTA ANA AVE	FINDS, ECHO	Higher	1 ft.
<a href="#">A10</a>	NATIONAL CONCRETE WA	250 E SANTA ANA AVE	CERS HAZ WASTE, San Bern. Co. Permit, CERS	Higher	1 ft.
<a href="#">A11</a>	NEWMAN AND SONS INC	250 E SANTA ANA AVE	HWTS	Higher	1 ft.
<a href="#">A12</a>	ATLANTIC CONCRETE WA	250 E SANTA ANA AVE	HWTS, HAZNET	Higher	1 ft.
<a href="#">A13</a>	ATLANTIC CONCRETE WA	250 E SANTA ANA AVE	NPDES, CIWQS, CERS	Higher	1 ft.
<a href="#">A14</a>	LANDFILLRIALTO	SANTA ANA AVE	WMUDS/SWAT, WDS	Higher	54, 0.010, NNE
<a href="#">B15</a>	1X CITY OF RIALTO/MA	501 E. SANTA ANA AVE	HWTS, HAZNET	Higher	65, 0.012, NNE
<a href="#">A16</a>	FEDERAL AVIATION ADM	386 E. SANTA ANA AVE	RCRA NonGen / NLR	Higher	99, 0.019, NNE
<a href="#">A17</a>	FEDERAL AVIATION ADM	386 E. SANTA ANA AVE	ECHO	Higher	99, 0.019, NNE
<a href="#">A18</a>	FEDERAL AVIATION ADM	386 E. SANTA ANA AVE	FINDS	Higher	99, 0.019, NNE
<a href="#">A19</a>	FEDERAL AVIATION ADM	386 E. SANTA ANA AVE	HWTS	Higher	99, 0.019, NNE
<a href="#">A20</a>	DAVIS DIESEL SERVICE	288A E SANTA ANA AVE	HWTS	Higher	115, 0.022, NNE
<a href="#">A21</a>	COUNTRYWIDE PALLET I	288 E SANTA ANA AVE	FINDS, ECHO	Higher	115, 0.022, NNE
<a href="#">A22</a>	PREFERRED PALLET	288 E SANTA ANA	CIWQS	Higher	115, 0.022, NNE
<a href="#">A23</a>	COUNTRYWIDE PALLET I	288 E SANTA ANA AVE	HWTS	Higher	115, 0.022, NNE
<a href="#">A24</a>	PREFERRED PALLETSNA	288 E SANTA ANA AVE	FINDS	Higher	115, 0.022, NNE
<a href="#">A25</a>	COUNTRYWIDE PALLET I	288 E SANTA ANA AVE	RCRA NonGen / NLR	Higher	115, 0.022, NNE
<a href="#">A26</a>	ERWIN, R A	288 E SANTA ANA AVE	CERS HAZ WASTE, SWEEPS UST, CA FID UST, HWTS,...	Higher	115, 0.022, NNE
<a href="#">A27</a>	PREFERRED PALLETS IN	288 E SANTA ANA AVE	FINDS, ECHO	Higher	115, 0.022, NNE
<a href="#">B28</a>	HOLLIDAY ROCK CO., I	265 E SANTA ANA AVE	AST, SWEEPS UST, CA FID UST, EMI, San Bern. Co....	Higher	199, 0.038, NNE
<a href="#">C29</a>	HOLLIDAY TRUCKING IN		US MINES	Higher	225, 0.043, NNW
<a href="#">D30</a>	SC COMMERCIAL LLC	2829 INDUSTRIAL ROAD	CERS	Higher	306, 0.058, SW
<a href="#">C31</a>	COLTON PLANT	249 E. SANTA ANA AVE	US MINES, ABANDONED MINES	Higher	309, 0.059, NNW
<a href="#">C32</a>	COLTON PLANT		ABANDONED MINES	Higher	309, 0.059, NNW
<a href="#">D33</a>	RIALTO AUTO & TRUCK	2821 INDUSTRIAL DR	FINDS	Higher	319, 0.060, SW
<a href="#">E34</a>	RIALTO RENEWABLE ENE	501 E SANTA ANA AVE	FINDS, ECHO	Higher	339, 0.064, NNE
<a href="#">E35</a>	RECLAM PROD-USER	501 SANTA ANA	FINDS	Higher	339, 0.064, NNE
<a href="#">E36</a>	CI-RIALTO WASTEWATER	501 E SANTA ANA AVE	SWF/LF, UST, EMI, CERS	Higher	339, 0.064, NNE
<a href="#">E37</a>	RIALTO WWRF	501 SANTA ANA	FINDS	Higher	339, 0.064, NNE
<a href="#">D38</a>	BLOOMINGTON PIT		MINES MRDS	Higher	343, 0.065, SW
<a href="#">E39</a>	ENERTECH ENVIRONMENT		PFAS ECHO	Higher	345, 0.065, NNE

# MAPPED SITES SUMMARY

Target Property Address:  
NOT REPORTED  
BLOOMINGTON, CA 92316

Click on Map ID to see full detail.

MAP ID	SITE NAME	ADDRESS	DATABASE ACRONYMS	RELATIVE ELEVATION	DIST (ft. & mi.) DIRECTION
<a href="#">D40</a>	SC COMMERICAL LLC	2829 INDUSTRIAL RD	HWTS, HAZNET, San Bern. Co. Permit	Higher	373, 0.071, SW
<a href="#">41</a>	ETS 37775 ANAERGIA R	SANTA ANA AVENUE BET	NPDES, CIWQS	Higher	466, 0.088, NNW
<a href="#">42</a>	YEAGER PIT		MINES MRDS	Lower	556, 0.105, SE
<a href="#">E43</a>	ENVENT CORPORATION	201 E SANTA ANA AVE	EMI, CERS	Higher	584, 0.111, NE
<a href="#">E44</a>	ENVENT CORPORATION	201 E SANTA ANA AVE	FINDS	Higher	584, 0.111, NE
<a href="#">F45</a>	RIALTO FACILITY	2829 INDUSTRIAL DR	NPDES, CIWQS, CERS	Higher	625, 0.118, SW
<a href="#">F46</a>	RIALTO AUTO TRUCK DI	2821 INDUSTRIAL AVE	NPDES, San Bern. Co. Permit, WDS, CIWQS	Higher	639, 0.121, WSW

## EXECUTIVE SUMMARY

### TARGET PROPERTY SEARCH RESULTS

The target property was not listed in any of the databases searched by EDR.

### DATABASES WITH NO MAPPED SITES

No mapped sites were found in EDR's search of available ("reasonably ascertainable ") government records either on the target property or within the search radius around the target property for the following databases:

### STANDARD ENVIRONMENTAL RECORDS

#### ***Lists of Federal NPL (Superfund) sites***

NPL..... National Priority List  
Proposed NPL..... Proposed National Priority List Sites  
NPL LIENS..... Federal Superfund Liens

#### ***Lists of Federal Delisted NPL sites***

Delisted NPL..... National Priority List Deletions

#### ***Lists of Federal sites subject to CERCLA removals and CERCLA orders***

FEDERAL FACILITY..... Federal Facility Site Information listing  
SEMS..... Superfund Enterprise Management System

#### ***Lists of Federal CERCLA sites with NFRAP***

SEMS-ARCHIVE..... Superfund Enterprise Management System Archive

#### ***Lists of Federal RCRA facilities undergoing Corrective Action***

CORRACTS..... Corrective Action Report

#### ***Lists of Federal RCRA TSD facilities***

RCRA-TSDF..... RCRA - Treatment, Storage and Disposal

#### ***Lists of Federal RCRA generators***

RCRA-LQG..... RCRA - Large Quantity Generators  
RCRA-SQG..... RCRA - Small Quantity Generators  
RCRA-VSQG..... RCRA - Very Small Quantity Generators (Formerly Conditionally Exempt Small Quantity Generators)

#### ***Federal institutional controls / engineering controls registries***

LUCIS..... Land Use Control Information System

## EXECUTIVE SUMMARY

US ENG CONTROLS..... Engineering Controls Sites List  
US INST CONTROLS..... Institutional Controls Sites List

### ***Federal ERNS list***

ERNS..... Emergency Response Notification System

### ***Lists of state- and tribal (Superfund) equivalent sites***

RESPONSE..... State Response Sites

### ***Lists of state- and tribal hazardous waste facilities***

ENVIROSTOR..... EnviroStor Database

### ***Lists of state and tribal leaking storage tanks***

LUST..... Geotracker's Leaking Underground Fuel Tank Report  
INDIAN LUST..... Leaking Underground Storage Tanks on Indian Land  
CPS-SLIC..... Statewide SLIC Cases

### ***Lists of state and tribal registered storage tanks***

FEMA UST..... Underground Storage Tank Listing  
INDIAN UST..... Underground Storage Tanks on Indian Land

### ***Lists of state and tribal voluntary cleanup sites***

VCP..... Voluntary Cleanup Program Properties  
INDIAN VCP..... Voluntary Cleanup Priority Listing

### ***Lists of state and tribal brownfield sites***

BROWNFIELDS..... Considered Brownfields Sites Listing

## **ADDITIONAL ENVIRONMENTAL RECORDS**

### ***Local Brownfield lists***

US BROWNFIELDS..... A Listing of Brownfields Sites

### ***Local Lists of Landfill / Solid Waste Disposal Sites***

SWRCY..... Recycler Database  
INDIAN ODI..... Report on the Status of Open Dumps on Indian Lands  
ODI..... Open Dump Inventory  
DEBRIS REGION 9..... Torres Martinez Reservation Illegal Dump Site Locations  
IHS OPEN DUMPS..... Open Dumps on Indian Land

### ***Local Lists of Hazardous waste / Contaminated Sites***

US HIST CDL..... Delisted National Clandestine Laboratory Register  
HIST Cal-Sites..... Historical Calsites Database  
SCH..... School Property Evaluation Program



## EXECUTIVE SUMMARY

CDL..... Clandestine Drug Labs  
 Toxic Pits..... Toxic Pits Cleanup Act Sites  
 US CDL..... National Clandestine Laboratory Register

### **Local Lists of Registered Storage Tanks**

HIST UST..... Hazardous Substance Storage Container Database  
 CERS TANKS..... California Environmental Reporting System (CERS) Tanks

### **Local Land Records**

LIENS..... Environmental Liens Listing  
 LIENS 2..... CERCLA Lien Information  
 DEED..... Deed Restriction Listing

### **Records of Emergency Release Reports**

HMIRS..... Hazardous Materials Information Reporting System  
 CHMIRS..... California Hazardous Material Incident Report System  
 LDS..... Land Disposal Sites Listing  
 MCS..... Military Cleanup Sites Listing  
 SPILLS 90..... SPILLS 90 data from FirstSearch

### **Other Ascertainable Records**

FUDS..... Formerly Used Defense Sites  
 DOD..... Department of Defense Sites  
 SCR DRYCLEANERS..... State Coalition for Remediation of Drycleaners Listing  
 US FIN ASSUR..... Financial Assurance Information  
 EPA WATCH LIST..... EPA WATCH LIST  
 2020 COR ACTION..... 2020 Corrective Action Program List  
 TSCA..... Toxic Substances Control Act  
 TRIS..... Toxic Chemical Release Inventory System  
 SSTs..... Section 7 Tracking Systems  
 ROD..... Records Of Decision  
 RMP..... Risk Management Plans  
 RAATS..... RCRA Administrative Action Tracking System  
 PRP..... Potentially Responsible Parties  
 PADS..... PCB Activity Database System  
 ICIS..... Integrated Compliance Information System  
 FTTS..... FIFRA/ TSCA Tracking System - FIFRA (Federal Insecticide, Fungicide, & Rodenticide Act)/TSCA (Toxic Substances Control Act)  
 MLTS..... Material Licensing Tracking System  
 COAL ASH DOE..... Steam-Electric Plant Operation Data  
 COAL ASH EPA..... Coal Combustion Residues Surface Impoundments List  
 PCB TRANSFORMER..... PCB Transformer Registration Database  
 RADINFO..... Radiation Information Database  
 HIST FTTS..... FIFRA/TSCA Tracking System Administrative Case Listing  
 DOT OPS..... Incident and Accident Data  
 CONSENT..... Superfund (CERCLA) Consent Decrees  
 INDIAN RESERV..... Indian Reservations  
 FUSRAP..... Formerly Utilized Sites Remedial Action Program  
 UMTRA..... Uranium Mill Tailings Sites  
 LEAD SMELTERS..... Lead Smelter Sites  
 US AIRS..... Aerometric Information Retrieval System Facility Subsystem

## EXECUTIVE SUMMARY

UXO.....	Unexploded Ordnance Sites
DOCKET HWC.....	Hazardous Waste Compliance Docket Listing
FUELS PROGRAM.....	EPA Fuels Program Registered Listing
PFAS NPL.....	Superfund Sites with PFAS Detections Information
PFAS FEDERAL SITES.....	Federal Sites PFAS Information
PFAS TRIS.....	List of PFAS Added to the TRI
PFAS TSCA.....	PFAS Manufacture and Imports Information
PFAS RCRA MANIFEST.....	PFAS Transfers Identified In the RCRA Database Listing
PFAS ATSDR.....	PFAS Contamination Site Location Listing
PFAS WQP.....	Ambient Environmental Sampling for PFAS
PFAS NPDES.....	Clean Water Act Discharge Monitoring Information
PFAS ECHO FIRE TRAINING.....	Facilities in Industries that May Be Handling PFAS Listing
PFAS PART 139 AIRPORT.....	All Certified Part 139 Airports PFAS Information Listing
AQUEOUS FOAM NRC.....	Aqueous Foam Related Incidents Listing
BIOSOLIDS.....	ICIS-NPDES Biosolids Facility Data
PFAS.....	PFAS Contamination Site Location Listing
AQUEOUS FOAM.....	Former Fire Training Facility Assessments Listing
CA BOND EXP. PLAN.....	Bond Expenditure Plan
CHROME PLATING.....	Chrome Plating Facilities Listing
Cortese.....	"Cortese" Hazardous Waste & Substances Sites List
CUPA Listings.....	CUPA Resources List
DRYCLEANERS.....	Cleaner Facilities
ENF.....	Enforcement Action Listing
Financial Assurance.....	Financial Assurance Information Listing
ICE.....	Inspection, Compliance and Enforcement
HIST CORTESE.....	Hazardous Waste & Substance Site List
HWP.....	EnviroStor Permitted Facilities Listing
HWT.....	Registered Hazardous Waste Transporter Database
MWMP.....	Medical Waste Management Program Listing
PEST LIC.....	Pesticide Regulation Licenses Listing
PROC.....	Certified Processors Database
Notify 65.....	Proposition 65 Records
HAZMAT.....	Hazardous Material Facilities
UIC.....	UIC Listing
UIC GEO.....	UIC GEO (GEOTRACKER)
WASTEWATER PITS.....	Oil Wastewater Pits Listing
WIP.....	Well Investigation Program Case List
MILITARY PRIV SITES.....	MILITARY PRIV SITES (GEOTRACKER)
PROJECT.....	PROJECT (GEOTRACKER)
WDR.....	Waste Discharge Requirements Listing
NON-CASE INFO.....	NON-CASE INFO (GEOTRACKER)
OTHER OIL GAS.....	OTHER OIL & GAS (GEOTRACKER)
PROD WATER PONDS.....	PROD WATER PONDS (GEOTRACKER)
SAMPLING POINT.....	SAMPLING POINT (GEOTRACKER)
WELL STIM PROJ.....	Well Stimulation Project (GEOTRACKER)

### **EDR HIGH RISK HISTORICAL RECORDS**

#### ***EDR Exclusive Records***

EDR MGP.....	EDR Proprietary Manufactured Gas Plants
EDR Hist Auto.....	EDR Exclusive Historical Auto Stations
EDR Hist Cleaner.....	EDR Exclusive Historical Cleaners

### **EDR RECOVERED GOVERNMENT ARCHIVES**

#### ***Exclusive Recovered Govt. Archives***

RGA LF.....	Recovered Government Archive Solid Waste Facilities List
-------------	--

## EXECUTIVE SUMMARY

RGA LUST..... Recovered Government Archive Leaking Underground Storage Tank

### SURROUNDING SITES: SEARCH RESULTS

Surrounding sites were identified in the following databases.

Elevations have been determined from the USGS Digital Elevation Model and should be evaluated on a relative (not an absolute) basis. Relative elevation information between sites of close proximity should be field verified. Sites with an elevation equal to or higher than the target property have been differentiated below from sites with an elevation lower than the target property.

Page numbers and map identification numbers refer to the EDR Radius Map report where detailed data on individual sites can be reviewed.

Sites listed in ***bold italics*** are in multiple databases.

Unmappable (orphan) sites are not considered in the foregoing analysis.

### STANDARD ENVIRONMENTAL RECORDS

#### ***Lists of state and tribal landfills and solid waste disposal facilities***

SWF/LF: The Solid Waste Facilities/Landfill Sites records typically contain an inventory of solid waste disposal facilities or landfills in a particular state. The data come from the Integrated Waste Management Board's Solid Waste Information System (SWIS) database.

A review of the SWF/LF list, as provided by EDR, has revealed that there is 1 SWF/LF site within approximately 0.125 miles of the target property.

<u>Equal/Higher Elevation</u>	<u>Address</u>	<u>Direction / Distance</u>	<u>Map ID</u>	<u>Page</u>
<b><i>CI-RIALTO WASTEWATER</i></b>	<b><i>501 E SANTA ANA AVE</i></b>	<b><i>NNE 0 - 1/8 (0.064 mi.)</i></b>	<b><i>E36</i></b>	<b><i>108</i></b>
Database: SWF/LF (SWIS), Date of Government Version: 08/07/2023				
Facility ID: 36-AA-0250				
Operational Status: Clean Closed				
Regulation Status: Exempt				

#### ***Lists of state and tribal registered storage tanks***

UST: The Underground Storage Tank database contains registered USTs. USTs are regulated under Subtitle I of the Resource Conservation and Recovery Act (RCRA). The data come from the State Water Resources Control Board's Hazardous Substance Storage Container Database.

A review of the UST list, as provided by EDR, has revealed that there is 1 UST site within approximately 0.125 miles of the target property.

<u>Equal/Higher Elevation</u>	<u>Address</u>	<u>Direction / Distance</u>	<u>Map ID</u>	<u>Page</u>
<b><i>CI-RIALTO WASTEWATER</i></b>	<b><i>501 E SANTA ANA AVE</i></b>	<b><i>NNE 0 - 1/8 (0.064 mi.)</i></b>	<b><i>E36</i></b>	<b><i>108</i></b>
Database: UST, Date of Government Version: 09/05/2023				
Facility Id: 87014504				

## EXECUTIVE SUMMARY

AST: A listing of aboveground storage tank petroleum storage tank locations.

A review of the AST list, as provided by EDR, has revealed that there is 1 AST site within approximately 0.125 miles of the target property.

<u>Equal/Higher Elevation</u>	<u>Address</u>	<u>Direction / Distance</u>	<u>Map ID</u>	<u>Page</u>
<b>HOLLIDAY ROCK CO., I</b>	<b>265 E SANTA ANA AVE</b>	<b>NNE 0 - 1/8 (0.038 mi.)</b>	<b>B28</b>	<b>83</b>
Database: AST, Date of Government Version: 07/06/2016				

### ADDITIONAL ENVIRONMENTAL RECORDS

#### ***Local Lists of Landfill / Solid Waste Disposal Sites***

WMUDS/SWAT: The Waste Management Unit Database System is used for program tracking and inventory of waste management units. The source is the State Water Resources Control Board.

A review of the WMUDS/SWAT list, as provided by EDR, and dated 04/01/2000 has revealed that there is 1 WMUDS/SWAT site within approximately 0.125 miles of the target property.

<u>Equal/Higher Elevation</u>	<u>Address</u>	<u>Direction / Distance</u>	<u>Map ID</u>	<u>Page</u>
<b>LANDFILLRIALTO</b>	<b>SANTA ANA AVE</b>	<b>NNE 0 - 1/8 (0.010 mi.)</b>	<b>A14</b>	<b>45</b>

HAULERS: A listing of registered waste tire haulers.

A review of the HAULERS list, as provided by EDR, and dated 11/16/2022 has revealed that there is 1 HAULERS site within approximately 0.125 miles of the target property.

<u>Equal/Higher Elevation</u>	<u>Address</u>	<u>Direction / Distance</u>	<u>Map ID</u>	<u>Page</u>
<b>NATIONAL CONCRETE WA</b>	<b>250 E SANTA ANA AVE</b>	<b>0 - 1/8 (0.000 mi.)</b>	<b>A6</b>	<b>15</b>
Facility ID: 1824153				

#### ***Local Lists of Hazardous waste / Contaminated Sites***

CERS HAZ WASTE: List of sites in the California Environmental Protection Agency (CalEPA) Regulated Site Portal which fall under the Hazardous Chemical Management, Hazardous Waste Onsite Treatment, Household Hazardous Waste Collection, Hazardous Waste Generator, and RCRA LQ HW Generator programs.

A review of the CERS HAZ WASTE list, as provided by EDR, and dated 07/17/2023 has revealed that there are 2 CERS HAZ WASTE sites within approximately 0.125 miles of the target property.

<u>Equal/Higher Elevation</u>	<u>Address</u>	<u>Direction / Distance</u>	<u>Map ID</u>	<u>Page</u>
<b>NATIONAL CONCRETE WA</b>	<b>250 E SANTA ANA AVE</b>	<b>0 - 1/8 (0.000 mi.)</b>	<b>A10</b>	<b>18</b>
<b>ERWIN, R A</b>	<b>288 E SANTA ANA AVE</b>	<b>NNE 0 - 1/8 (0.022 mi.)</b>	<b>A26</b>	<b>57</b>

## EXECUTIVE SUMMARY

### Local Lists of Registered Storage Tanks

SWEEPS UST: Statewide Environmental Evaluation and Planning System. This underground storage tank listing was updated and maintained by a company contacted by the SWRCB in the early 1990's. The listing is no longer updated or maintained. The local agency is the contact for more information on a site on the SWEEPS list.

A review of the SWEEPS UST list, as provided by EDR, and dated 06/01/1994 has revealed that there are 2 SWEEPS UST sites within approximately 0.125 miles of the target property.

<u>Equal/Higher Elevation</u>	<u>Address</u>	<u>Direction / Distance</u>	<u>Map ID</u>	<u>Page</u>
<b>ERWIN, R A</b> Status: A Tank Status: A Comp Number: 11430	<b>288 E SANTA ANA AVE</b>	<b>NNE 0 - 1/8 (0.022 mi.)</b>	<b>A26</b>	<b>57</b>
<b>HOLLIDAY ROCK CO., I</b> Status: A Tank Status: A Comp Number: 14471	<b>265 E SANTA ANA AVE</b>	<b>NNE 0 - 1/8 (0.038 mi.)</b>	<b>B28</b>	<b>83</b>

CA FID UST: The Facility Inventory Database contains active and inactive underground storage tank locations. The source is the State Water Resource Control Board.

A review of the CA FID UST list, as provided by EDR, and dated 10/31/1994 has revealed that there are 2 CA FID UST sites within approximately 0.125 miles of the target property.

<u>Equal/Higher Elevation</u>	<u>Address</u>	<u>Direction / Distance</u>	<u>Map ID</u>	<u>Page</u>
<b>ERWIN, R A</b> Facility Id: 36008563 Status: A	<b>288 E SANTA ANA AVE</b>	<b>NNE 0 - 1/8 (0.022 mi.)</b>	<b>A26</b>	<b>57</b>
<b>HOLLIDAY ROCK CO., I</b> Facility Id: 36006781 Status: A	<b>265 E SANTA ANA AVE</b>	<b>NNE 0 - 1/8 (0.038 mi.)</b>	<b>B28</b>	<b>83</b>

### Other Ascertainable Records

RCRA NonGen / NLR: RCRAInfo is EPA's comprehensive information system, providing access to data supporting the Resource Conservation and Recovery Act (RCRA) of 1976 and the Hazardous and Solid Waste Amendments (HSWA) of 1984. The database includes selective information on sites which generate, transport, store, treat and/or dispose of hazardous waste as defined by the Resource Conservation and Recovery Act (RCRA). Non-Generators do not presently generate hazardous waste.

A review of the RCRA NonGen / NLR list, as provided by EDR, and dated 07/24/2023 has revealed that there are 4 RCRA NonGen / NLR sites within approximately 0.125 miles of the target property.

<u>Equal/Higher Elevation</u>	<u>Address</u>	<u>Direction / Distance</u>	<u>Map ID</u>	<u>Page</u>
RECYCLED AGGREGATE M EPA ID:: CAL000343063	250 E SANTA ANA AVE	0 - 1/8 (0.000 mi.)	A1	9
ATLANTIC CONCRETE WA	250 E SANTA ANA AVE	0 - 1/8 (0.000 mi.)	A5	13

## EXECUTIVE SUMMARY

EPA ID:: CAL000410598				
FEDERAL AVIATION ADM EPA ID:: CAC003183161	386 E. SANTA ANA AVE	NNE 0 - 1/8 (0.019 mi.)	A16	48
COUNTRYWIDE PALLET I EPA ID:: CAL000435319	288 E SANTA ANA AVE	NNE 0 - 1/8 (0.022 mi.)	A25	55

US MINES: Mines Master Index File. The source of this database is the Dept. of Labor, Mine Safety and Health Administration.

A review of the US MINES list, as provided by EDR, has revealed that there are 2 US MINES sites within approximately 0.125 miles of the target property.

<u>Equal/Higher Elevation</u>	<u>Address</u>	<u>Direction / Distance</u>	<u>Map ID</u>	<u>Page</u>
HOLLIDAY TRUCKING IN Database: US MINES, Date of Government Version: 08/01/2023 Mine ID:: 0403496		NNW 0 - 1/8 (0.043 mi.)	C29	95
<b>COLTON PLANT</b> Database: MINES VIOLATIONS, Date of Government Version: 07/05/2023	<b>249 E. SANTA ANA AVE</b>	<b>NNW 0 - 1/8 (0.059 mi.)</b>	<b>C31</b>	<b>99</b>

ABANDONED MINES: An inventory of land and water impacted by past mining (primarily coal mining) is maintained by OSMRE to provide information needed to implement the Surface Mining Control and Reclamation Act of 1977 (SMCRA). The inventory contains information on the location, type, and extent of AML impacts, as well as, information on the cost associated with the reclamation of those problems. The inventory is based upon field surveys by State, Tribal, and OSMRE program officials. It is dynamic to the extent that it is modified as new problems are identified and existing problems are reclaimed.

A review of the ABANDONED MINES list, as provided by EDR, and dated 06/13/2023 has revealed that there are 2 ABANDONED MINES sites within approximately 0.125 miles of the target property.

<u>Equal/Higher Elevation</u>	<u>Address</u>	<u>Direction / Distance</u>	<u>Map ID</u>	<u>Page</u>
<b>COLTON PLANT</b> COLTON PLANT	<b>249 E. SANTA ANA AVE</b>	<b>NNW 0 - 1/8 (0.059 mi.)</b> NNW 0 - 1/8 (0.059 mi.)	<b>C31</b> C32	<b>99</b> 106

MINES MRDS: Mineral Resources Data System

A review of the MINES MRDS list, as provided by EDR, and dated 08/23/2022 has revealed that there are 2 MINES MRDS sites within approximately 0.125 miles of the target property.

<u>Equal/Higher Elevation</u>	<u>Address</u>	<u>Direction / Distance</u>	<u>Map ID</u>	<u>Page</u>
BLOOMINGTON PIT		SW 0 - 1/8 (0.065 mi.)	D38	114
<u>Lower Elevation</u>	<u>Address</u>	<u>Direction / Distance</u>	<u>Map ID</u>	<u>Page</u>
YEAGER PIT		SE 0 - 1/8 (0.105 mi.)	42	121

## EXECUTIVE SUMMARY

**FINDS:** The Facility Index System contains both facility information and "pointers" to other sources of information that contain more detail. These include: RCRIS; Permit Compliance System (PCS); Aerometric Information Retrieval System (AIRS); FATES (FIFRA [Federal Insecticide Fungicide Rodenticide Act] and TSCA Enforcement System, FTTS [FIFRA/TSCA Tracking System]; CERCLIS; DOCKET (Enforcement Docket used to manage and track information on civil judicial enforcement cases for all environmental statutes); Federal Underground Injection Control (FURS); Federal Reporting Data System (FRDS); Surface Impoundments (SIA); TSCA Chemicals in Commerce Information System (CICS); PADS; RCRA-J (medical waste transporters/disposers); TRIS; and TSCA. The source of this database is the U.S. EPA/NTIS.

A review of the FINDS list, as provided by EDR, and dated 11/03/2023 has revealed that there are 12 FINDS sites within approximately 0.125 miles of the target property.

<u>Equal/Higher Elevation</u>	<u>Address</u>	<u>Direction / Distance</u>	<u>Map ID</u>	<u>Page</u>
<b>RECYCLED AGGREGATE M</b> Registry ID:: 110070471648	<b>250 E SANTA ANA AVE</b>	<b>0 - 1/8 (0.000 mi.)</b>	<b>A2</b>	<b>11</b>
<b>RAMCO</b> Registry ID:: 110070090714	<b>250 E SANTA ANA AVE</b>	<b>0 - 1/8 (0.000 mi.)</b>	<b>A4</b>	<b>12</b>
<b>ATLANTIC CONCRETE WA</b> Registry ID:: 110070093587	<b>250 E SANTA ANA AVE</b>	<b>0 - 1/8 (0.000 mi.)</b>	<b>A9</b>	<b>17</b>
FEDERAL AVIATION ADM Registry ID:: 110071303775	386 E. SANTA ANA AVE	NNE 0 - 1/8 (0.019 mi.)	A18	50
<b>COUNTRYWIDE PALLET I</b> Registry ID:: 110070486393	<b>288 E SANTA ANA AVE</b>	<b>NNE 0 - 1/8 (0.022 mi.)</b>	<b>A21</b>	<b>52</b>
PREFERRED PALLETSNA Registry ID:: 110066514043	288 E SANTA ANA AVE	NNE 0 - 1/8 (0.022 mi.)	A24	54
<b>PREFERRED PALLETS IN</b> Registry ID:: 110070090851	<b>288 E SANTA ANA AVE</b>	<b>NNE 0 - 1/8 (0.022 mi.)</b>	<b>A27</b>	<b>82</b>
RIALTO AUTO & TRUCK Registry ID:: 110066264429	2821 INDUSTRIAL DR	SW 0 - 1/8 (0.060 mi.)	D33	106
<b>RIALTO RENEWABLE ENE</b> Registry ID:: 110043703711	<b>501 E SANTA ANA AVE</b>	<b>NNE 0 - 1/8 (0.064 mi.)</b>	<b>E34</b>	<b>107</b>
RECLAM PROD-USER Registry ID:: 110065826057	501 SANTA ANA	NNE 0 - 1/8 (0.064 mi.)	E35	107
RIALTO WWRF Registry ID:: 110065155469	501 SANTA ANA	NNE 0 - 1/8 (0.064 mi.)	E37	114
ENVENT CORPORATION Registry ID:: 110037965690	201 E SANTA ANA AVE	NE 0 - 1/8 (0.111 mi.)	E44	123

**ECHO:** ECHO provides integrated compliance and enforcement information for about 800,000 regulated facilities nationwide.

A review of the ECHO list, as provided by EDR, and dated 06/24/2023 has revealed that there are 7 ECHO sites within approximately 0.125 miles of the target property.

<u>Equal/Higher Elevation</u>	<u>Address</u>	<u>Direction / Distance</u>	<u>Map ID</u>	<u>Page</u>
<b>RECYCLED AGGREGATE M</b> Registry ID: 110070471648	<b>250 E SANTA ANA AVE</b>	<b>0 - 1/8 (0.000 mi.)</b>	<b>A2</b>	<b>11</b>
<b>RAMCO</b> Registry ID: 110070090714	<b>250 E SANTA ANA AVE</b>	<b>0 - 1/8 (0.000 mi.)</b>	<b>A4</b>	<b>12</b>
<b>ATLANTIC CONCRETE WA</b>	<b>250 E SANTA ANA AVE</b>	<b>0 - 1/8 (0.000 mi.)</b>	<b>A9</b>	<b>17</b>

## EXECUTIVE SUMMARY

Registry ID: 110070093587				
FEDERAL AVIATION ADM	386 E. SANTA ANA AVE	NNE 0 - 1/8 (0.019 mi.)	A17	50
Registry ID: 110071303775				
<b>COUNTRYWIDE PALLET I</b>	<b>288 E SANTA ANA AVE</b>	<b>NNE 0 - 1/8 (0.022 mi.)</b>	<b>A21</b>	<b>52</b>
Registry ID: 110070486393				
<b>PREFERRED PALLETS IN</b>	<b>288 E SANTA ANA AVE</b>	<b>NNE 0 - 1/8 (0.022 mi.)</b>	<b>A27</b>	<b>82</b>
Registry ID: 110070090851				
<b>RIALTO RENEWABLE ENE</b>	<b>501 E SANTA ANA AVE</b>	<b>NNE 0 - 1/8 (0.064 mi.)</b>	<b>E34</b>	<b>107</b>
Registry ID: 110043703711				

PFAS ECHO: Regulators and the public have expressed interest in knowing which regulated entities may be using PFAS. EPA has developed a dataset from various sources that show which industries may be handling PFAS. Approximately 120,000 facilities subject to federal environmental programs have operated or currently operate in industry sectors with processes that may involve handling and/or release of PFAS.

A review of the PFAS ECHO list, as provided by EDR, and dated 07/05/2023 has revealed that there is 1 PFAS ECHO site within approximately 0.125 miles of the target property.

<u>Equal/Higher Elevation</u>	<u>Address</u>	<u>Direction / Distance</u>	<u>Map ID</u>	<u>Page</u>
ENERTECH ENVIRONMENT		NNE 0 - 1/8 (0.065 mi.)	E39	115

EMI: Toxics and criteria pollutant emissions data collected by the ARB and local air pollution agencies

A review of the EMI list, as provided by EDR, and dated 12/31/2021 has revealed that there are 3 EMI sites within approximately 0.125 miles of the target property.

<u>Equal/Higher Elevation</u>	<u>Address</u>	<u>Direction / Distance</u>	<u>Map ID</u>	<u>Page</u>
<b>HOLLIDAY ROCK CO., I</b> Facility Id: 41580	<b>265 E SANTA ANA AVE</b>	<b>NNE 0 - 1/8 (0.038 mi.)</b>	<b>B28</b>	<b>83</b>
<b>CI-RIALTO WASTEWATER</b> Facility Id: 12923	<b>501 E SANTA ANA AVE</b>	<b>NNE 0 - 1/8 (0.064 mi.)</b>	<b>E36</b>	<b>108</b>
<b>ENVENT CORPORATION</b> Facility Id: 136092	<b>201 E SANTA ANA AVE</b>	<b>NE 0 - 1/8 (0.111 mi.)</b>	<b>E43</b>	<b>122</b>

HWTS: DTSC maintains the Hazardous Waste Tracking System that stores ID number information since the early 1980s and manifest data since 1993. The system collects both manifest copies from the generator and destination facility.

A review of the HWTS list, as provided by EDR, and dated 08/04/2023 has revealed that there are 10 HWTS sites within approximately 0.125 miles of the target property.

<u>Equal/Higher Elevation</u>	<u>Address</u>	<u>Direction / Distance</u>	<u>Map ID</u>	<u>Page</u>
RECYCLED AGGREGATE M	250 E SANTA ANA AVE	0 - 1/8 (0.000 mi.)	A3	11
ATLANTIC CONCRETE WA	250 E SANTA ANA AVE	0 - 1/8 (0.000 mi.)	A7	16
NEWMAN AND SONS INC	250 E SANTA ANA AVE	0 - 1/8 (0.000 mi.)	A11	26
<b>ATLANTIC CONCRETE WA</b>	<b>250 E SANTA ANA AVE</b>	<b>0 - 1/8 (0.000 mi.)</b>	<b>A12</b>	<b>27</b>
<b>1X CITY OF RIALTO/MA</b>	<b>501 E. SANTA ANA AVE</b>	<b>NNE 0 - 1/8 (0.012 mi.)</b>	<b>B15</b>	<b>47</b>
FEDERAL AVIATION ADM	386 E. SANTA ANA AVE	NNE 0 - 1/8 (0.019 mi.)	A19	51



## EXECUTIVE SUMMARY

<u>Equal/Higher Elevation</u>	<u>Address</u>	<u>Direction / Distance</u>	<u>Map ID</u>	<u>Page</u>
DAVIS DIESEL SERVICE	288A E SANTA ANA AVE	NNE 0 - 1/8 (0.022 mi.)	A20	51
COUNTRYWIDE PALLET I	288 E SANTA ANA AVE	NNE 0 - 1/8 (0.022 mi.)	A23	53
<b>ERWIN, R A</b>	<b>288 E SANTA ANA AVE</b>	<b>NNE 0 - 1/8 (0.022 mi.)</b>	<b>A26</b>	<b>57</b>
<b>SC COMMERICAL LLC</b>	<b>2829 INDUSTRIAL RD</b>	<b>SW 0 - 1/8 (0.071 mi.)</b>	<b>D40</b>	<b>116</b>

HAZNET: The data is extracted from the copies of hazardous waste manifests received each year by the DTSC. The annual volume of manifests is typically 700,000-1,000,000 annually, representing approximately 350,000-500,000 shipments. Data from non-California manifests & continuation sheets are not included at the present time. Data are from the manifests submitted without correction, and therefore many contain some invalid values for data elements such as generator ID, TSD ID, waste category, & disposal method. The source is the Department of Toxic Substance Control is the agency. This database begins with calendar year 1993.

A review of the HAZNET list, as provided by EDR, and dated 12/31/2021 has revealed that there are 3 HAZNET sites within approximately 0.125 miles of the target property.

<u>Equal/Higher Elevation</u>	<u>Address</u>	<u>Direction / Distance</u>	<u>Map ID</u>	<u>Page</u>
<b>ATLANTIC CONCRETE WA</b> GEPAID: CAL000410598	<b>250 E SANTA ANA AVE</b>	<b>0 - 1/8 (0.000 mi.)</b>	<b>A12</b>	<b>27</b>
<b>1X CITY OF RIALTO/MA</b> GEPAID: CAC000091549	<b>501 E. SANTA ANA AVE</b>	<b>NNE 0 - 1/8 (0.012 mi.)</b>	<b>B15</b>	<b>47</b>
<b>SC COMMERICAL LLC</b> GEPAID: CAL000457869	<b>2829 INDUSTRIAL RD</b>	<b>SW 0 - 1/8 (0.071 mi.)</b>	<b>D40</b>	<b>116</b>

MINES: A listing of mine site locations from the Office of Mine Reclamation.

A review of the MINES list, as provided by EDR, and dated 09/05/2023 has revealed that there is 1 MINES site within approximately 0.125 miles of the target property.

<u>Equal/Higher Elevation</u>	<u>Address</u>	<u>Direction / Distance</u>	<u>Map ID</u>	<u>Page</u>
RIALTO PLANT	249 E SANTA ANA AVE	0 - 1/8 (0.000 mi.)	8	17

NPDES: A listing of NPDES permits, including stormwater.

A review of the NPDES list, as provided by EDR, and dated 08/07/2023 has revealed that there are 5 NPDES sites within approximately 0.125 miles of the target property.

<u>Equal/Higher Elevation</u>	<u>Address</u>	<u>Direction / Distance</u>	<u>Map ID</u>	<u>Page</u>
<b>ATLANTIC CONCRETE WA</b> Facility Status: Active	<b>250 E SANTA ANA AVE</b>	<b>0 - 1/8 (0.000 mi.)</b>	<b>A13</b>	<b>29</b>
<b>ERWIN, R A</b> Facility Status: Active	<b>288 E SANTA ANA AVE</b>	<b>NNE 0 - 1/8 (0.022 mi.)</b>	<b>A26</b>	<b>57</b>
<b>ETS 37775 ANAERGIA R</b> Facility Status: Terminated	<b>SANTA ANA AVENUE BET</b>	<b>NNW 0 - 1/8 (0.088 mi.)</b>	<b>41</b>	<b>119</b>
<b>RIALTO FACILITY</b> Facility Status: Active	<b>2829 INDUSTRIAL DR</b>	<b>SW 0 - 1/8 (0.118 mi.)</b>	<b>F45</b>	<b>124</b>
<b>RIALTO AUTO TRUCK DI</b>	<b>2821 INDUSTRIAL AVE</b>	<b>WSW 0 - 1/8 (0.121 mi.)</b>	<b>F46</b>	<b>126</b>

## EXECUTIVE SUMMARY

San Bern. Co. Permit: San Bernardino County Fire Department Hazardous Materials Division.

A review of the San Bern. Co. Permit list, as provided by EDR, and dated 08/15/2023 has revealed that there are 5 San Bern. Co. Permit sites within approximately 0.125 miles of the target property.

<u>Equal/Higher Elevation</u>	<u>Address</u>	<u>Direction / Distance</u>	<u>Map ID</u>	<u>Page</u>
<b>NATIONAL CONCRETE WA</b> Facility Status: ACTIVE Facility Id: FA0016743	<b>250 E SANTA ANA AVE</b>	<b>0 - 1/8 (0.000 mi.)</b>	<b>A10</b>	<b>18</b>
<b>ERWIN, R A</b> Facility Status: ACTIVE Facility Status: INACTIVE Facility Id: FA0017851 Facility Id: FA0008100	<b>288 E SANTA ANA AVE</b>	<b>NNE 0 - 1/8 (0.022 mi.)</b>	<b>A26</b>	<b>57</b>
<b>HOLLIDAY ROCK CO., I</b> Facility Status: INACTIVE Facility Id: FA0017803	<b>265 E SANTA ANA AVE</b>	<b>NNE 0 - 1/8 (0.038 mi.)</b>	<b>B28</b>	<b>83</b>
<b>SC COMMERICAL LLC</b> Facility Status: ACTIVE Facility Id: FA0018823	<b>2829 INDUSTRIAL RD</b>	<b>SW 0 - 1/8 (0.071 mi.)</b>	<b>D40</b>	<b>116</b>
<b>RIALTO AUTO TRUCK DI</b> Facility Status: INACTIVE Facility Id: FA0005691	<b>2821 INDUSTRIAL AVE</b>	<b>WSW 0 - 1/8 (0.121 mi.)</b>	<b>F46</b>	<b>126</b>

WDS: California Water Resources Control Board - Waste Discharge System.

A review of the WDS list, as provided by EDR, and dated 06/19/2007 has revealed that there are 2 WDS sites within approximately 0.125 miles of the target property.

<u>Equal/Higher Elevation</u>	<u>Address</u>	<u>Direction / Distance</u>	<u>Map ID</u>	<u>Page</u>
<b>LANDFILLRIALTO</b> Facility Status: A Facility Id: 8 360112002	<b>SANTA ANA AVE</b>	<b>NNE 0 - 1/8 (0.010 mi.)</b>	<b>A14</b>	<b>45</b>
<b>RIALTO AUTO TRUCK DI</b> Facility Status: A Facility Id: 8 361016348	<b>2821 INDUSTRIAL AVE</b>	<b>WSW 0 - 1/8 (0.121 mi.)</b>	<b>F46</b>	<b>126</b>

CIWQS: The California Integrated Water Quality System (CIWQS) is a computer system used by the State and Regional Water Quality Control Boards to track information about places of environmental interest, manage permits and other orders, track inspections, and manage violations and enforcement activities.

A review of the CIWQS list, as provided by EDR, and dated 08/28/2023 has revealed that there are 6 CIWQS sites within approximately 0.125 miles of the target property.

<u>Equal/Higher Elevation</u>	<u>Address</u>	<u>Direction / Distance</u>	<u>Map ID</u>	<u>Page</u>
<b>ATLANTIC CONCRETE WA</b>	<b>250 E SANTA ANA AVE</b>	<b>0 - 1/8 (0.000 mi.)</b>	<b>A13</b>	<b>29</b>
<b>PREFERRED PALLET</b>	<b>288 E SANTA ANA</b>	<b>NNE 0 - 1/8 (0.022 mi.)</b>	<b>A22</b>	<b>53</b>
<b>ERWIN, R A</b>	<b>288 E SANTA ANA AVE</b>	<b>NNE 0 - 1/8 (0.022 mi.)</b>	<b>A26</b>	<b>57</b>
<b>ETS 37775 ANAERGIA R</b>	<b>SANTA ANA AVENUE BET</b>	<b>NNW 0 - 1/8 (0.088 mi.)</b>	<b>41</b>	<b>119</b>
<b>RIALTO FACILITY</b>	<b>2829 INDUSTRIAL DR</b>	<b>SW 0 - 1/8 (0.118 mi.)</b>	<b>F45</b>	<b>124</b>
<b>RIALTO AUTO TRUCK DI</b>	<b>2821 INDUSTRIAL AVE</b>	<b>WSW 0 - 1/8 (0.121 mi.)</b>	<b>F46</b>	<b>126</b>

## EXECUTIVE SUMMARY

CERS: The CalEPA Regulated Site Portal database combines data about environmentally regulated sites and facilities in California into a single database. It combines data from a variety of state and federal databases, and provides an overview of regulated activities across the spectrum of environmental programs for any given location in California. These activities include hazardous materials and waste, state and federal cleanups, impacted ground and surface waters, and toxic materials

A review of the CERS list, as provided by EDR, and dated 07/17/2023 has revealed that there are 7 CERS sites within approximately 0.125 miles of the target property.

<u>Equal/Higher Elevation</u>	<u>Address</u>	<u>Direction / Distance</u>	<u>Map ID</u>	<u>Page</u>
<b>NATIONAL CONCRETE WA</b>	<b>250 E SANTA ANA AVE</b>	<b>0 - 1/8 (0.000 mi.)</b>	<b>A10</b>	<b>18</b>
<b>ATLANTIC CONCRETE WA</b>	<b>250 E SANTA ANA AVE</b>	<b>0 - 1/8 (0.000 mi.)</b>	<b>A13</b>	<b>29</b>
<b>ERWIN, R A</b>	<b>288 E SANTA ANA AVE</b>	<b>NNE 0 - 1/8 (0.022 mi.)</b>	<b>A26</b>	<b>57</b>
SC COMMERCIAL LLC	2829 INDUSTRIAL ROAD	SW 0 - 1/8 (0.058 mi.)	D30	95
<b>CI-RIALTO WASTEWATER</b>	<b>501 E SANTA ANA AVE</b>	<b>NNE 0 - 1/8 (0.064 mi.)</b>	<b>E36</b>	<b>108</b>
<b>ENVENT CORPORATION</b>	<b>201 E SANTA ANA AVE</b>	<b>NE 0 - 1/8 (0.111 mi.)</b>	<b>E43</b>	<b>122</b>
<b>RIALTO FACILITY</b>	<b>2829 INDUSTRIAL DR</b>	<b>SW 0 - 1/8 (0.118 mi.)</b>	<b>F45</b>	<b>124</b>

## EXECUTIVE SUMMARY

Due to poor or inadequate address information, the following sites were not mapped. Count: 2 records.

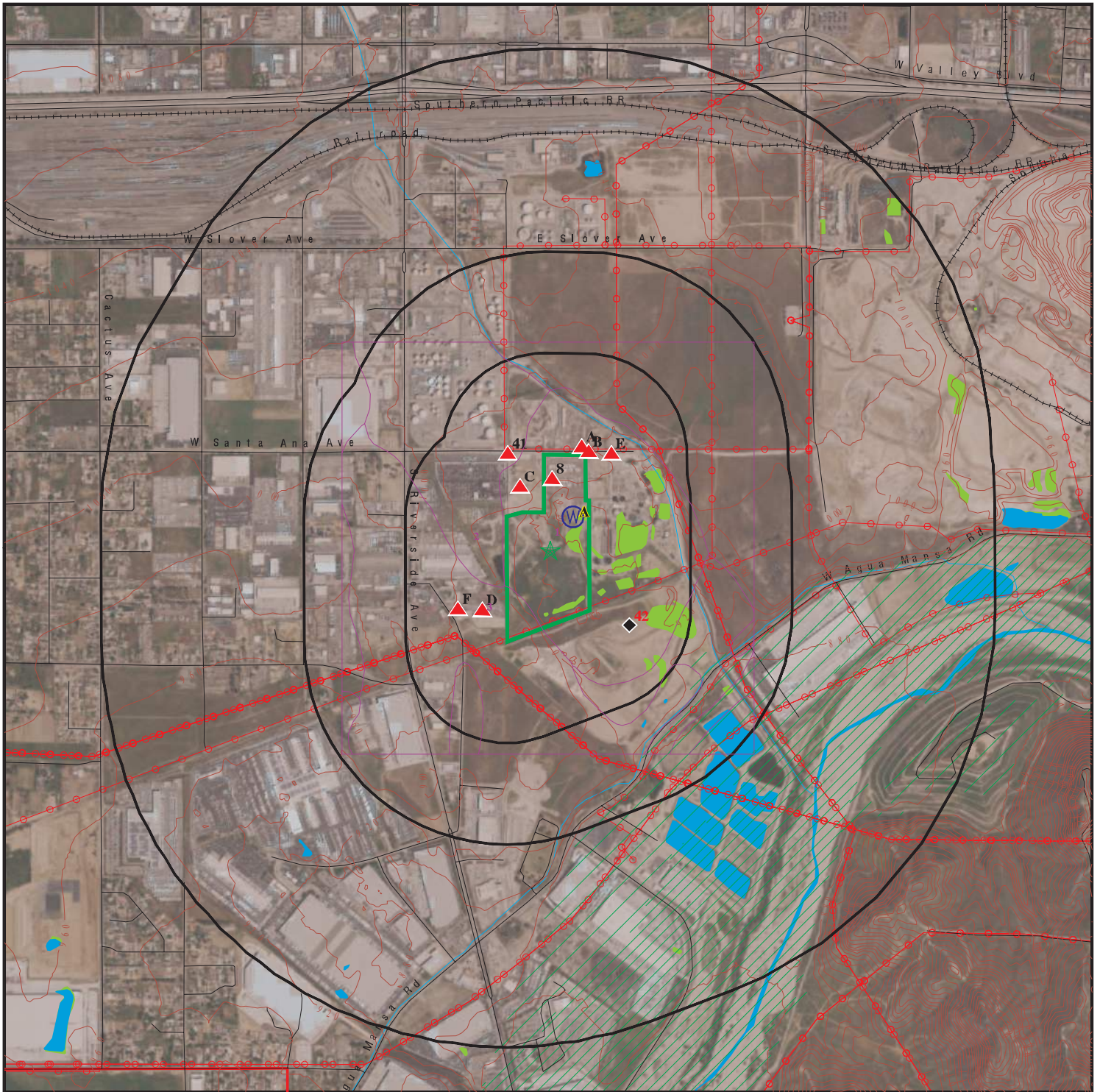
Site Name

249 SANTA ANA AVENUE

Database(s)

NPDES  
CDL

# OVERVIEW MAP - 7508081.2S



Target Property

Sites at elevations higher than or equal to the target property

Sites at elevations lower than the target property

Manufactured Gas Plants

National Priority List Sites

Dept. Defense Sites

Indian Reservations BIA

County Boundary

Power transmission lines

Special Flood Hazard Area (1%)

0.2% Annual Chance Flood Hazard

National Wetland Inventory

State Wetlands

Areas of Concern

0 1/4 1/2 1 Miles



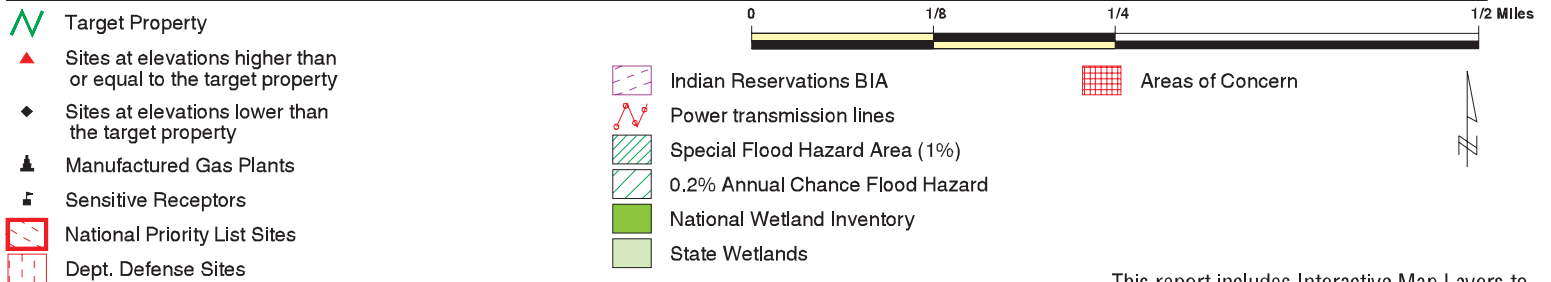
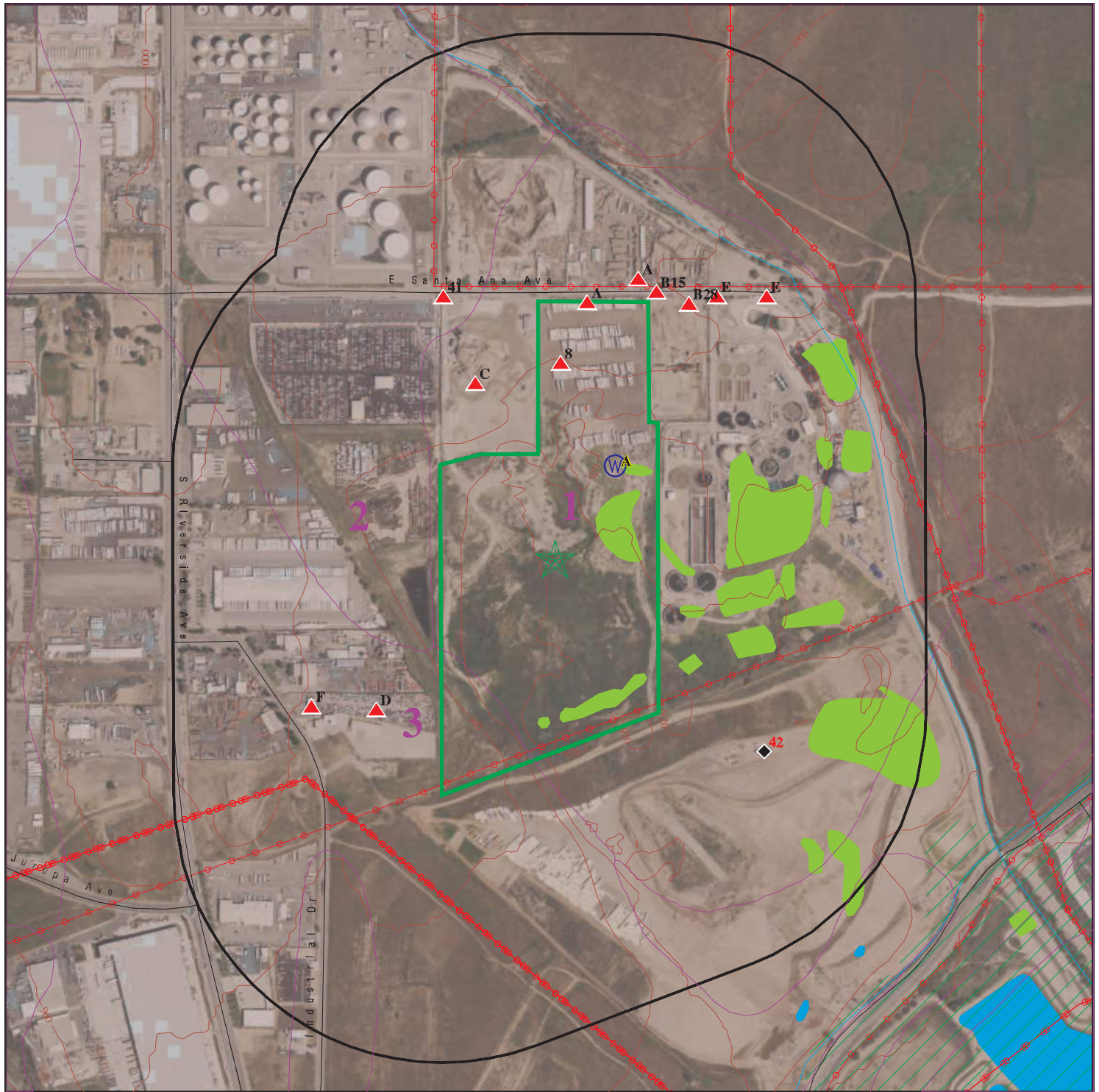
This report includes Interactive Map Layers to display and/or hide map information. The legend includes only those icons for the default map view.

SITE NAME: Santa Ana Ave, Rialto  
ADDRESS: Not Reported  
Bloomington CA 92316  
LAT/LONG: 34.052347 / 117.363979

CLIENT: Kimley Horn & Associates, Inc.  
CONTACT: Casey Schooner  
INQUIRY #: 7508081.2s  
DATE: November 29, 2023 2:04 pm



# DETAIL MAP - 7508081.2S



This report includes Interactive Map Layers to display and/or hide map information. The legend includes only those icons for the default map view.

SITE NAME: Santa Ana Ave, Rialto  
ADDRESS: Not Reported  
Bloomington CA 92316  
LAT/LONG: 34.052347 / 117.363979

CLIENT: Kimley Horn & Associates, Inc.  
CONTACT: Casey Schooner  
INQUIRY #: 7508081.2s  
DATE: November 29, 2023 2:05 pm

## MAP FINDINGS SUMMARY

Database	Search Distance (Miles)	Target Property	< 1/8	1/8 - 1/4	1/4 - 1/2	1/2 - 1	> 1	Total Plotted
<b>STANDARD ENVIRONMENTAL RECORDS</b>								
<b><i>Lists of Federal NPL (Superfund) sites</i></b>								
NPL	0.125		0	NR	NR	NR	NR	0
Proposed NPL	0.125		0	NR	NR	NR	NR	0
NPL LIENS	0.125		0	NR	NR	NR	NR	0
<b><i>Lists of Federal Delisted NPL sites</i></b>								
Delisted NPL	0.125		0	NR	NR	NR	NR	0
<b><i>Lists of Federal sites subject to CERCLA removals and CERCLA orders</i></b>								
FEDERAL FACILITY	0.125		0	NR	NR	NR	NR	0
SEMS	0.125		0	NR	NR	NR	NR	0
<b><i>Lists of Federal CERCLA sites with NFRAP</i></b>								
SEMS-ARCHIVE	0.125		0	NR	NR	NR	NR	0
<b><i>Lists of Federal RCRA facilities undergoing Corrective Action</i></b>								
CORRACTS	0.125		0	NR	NR	NR	NR	0
<b><i>Lists of Federal RCRA TSD facilities</i></b>								
RCRA-TSDF	0.125		0	NR	NR	NR	NR	0
<b><i>Lists of Federal RCRA generators</i></b>								
RCRA-LQG	0.125		0	NR	NR	NR	NR	0
RCRA-SQG	0.125		0	NR	NR	NR	NR	0
RCRA-VSQG	0.125		0	NR	NR	NR	NR	0
<b><i>Federal institutional controls / engineering controls registries</i></b>								
LUCIS	0.125		0	NR	NR	NR	NR	0
US ENG CONTROLS	0.125		0	NR	NR	NR	NR	0
US INST CONTROLS	0.125		0	NR	NR	NR	NR	0
<b><i>Federal ERNS list</i></b>								
ERNS	0.125		0	NR	NR	NR	NR	0
<b><i>Lists of state- and tribal (Superfund) equivalent sites</i></b>								
RESPONSE	0.125		0	NR	NR	NR	NR	0
<b><i>Lists of state- and tribal hazardous waste facilities</i></b>								
ENVIROSTOR	0.125		0	NR	NR	NR	NR	0
<b><i>Lists of state and tribal landfills and solid waste disposal facilities</i></b>								
SWF/LF	0.125		1	NR	NR	NR	NR	1

## MAP FINDINGS SUMMARY

Database	Search Distance (Miles)	Target Property	< 1/8	1/8 - 1/4	1/4 - 1/2	1/2 - 1	> 1	Total Plotted
<b><i>Lists of state and tribal leaking storage tanks</i></b>								
LUST	0.125		0	NR	NR	NR	NR	0
INDIAN LUST	0.125		0	NR	NR	NR	NR	0
CPS-SLIC	0.125		0	NR	NR	NR	NR	0
<b><i>Lists of state and tribal registered storage tanks</i></b>								
FEMA UST	0.125		0	NR	NR	NR	NR	0
UST	0.125		1	NR	NR	NR	NR	1
AST	0.125		1	NR	NR	NR	NR	1
INDIAN UST	0.125		0	NR	NR	NR	NR	0
<b><i>Lists of state and tribal voluntary cleanup sites</i></b>								
VCP	0.125		0	NR	NR	NR	NR	0
INDIAN VCP	0.125		0	NR	NR	NR	NR	0
<b><i>Lists of state and tribal brownfield sites</i></b>								
BROWNFIELDS	0.125		0	NR	NR	NR	NR	0
<b><u>ADDITIONAL ENVIRONMENTAL RECORDS</u></b>								
<b><i>Local Brownfield lists</i></b>								
US BROWNFIELDS	0.125		0	NR	NR	NR	NR	0
<b><i>Local Lists of Landfill / Solid Waste Disposal Sites</i></b>								
WMUDS/SWAT	0.125		1	NR	NR	NR	NR	1
SWRCY	0.125		0	NR	NR	NR	NR	0
HAULERS	0.125		1	NR	NR	NR	NR	1
INDIAN ODI	0.125		0	NR	NR	NR	NR	0
ODI	0.125		0	NR	NR	NR	NR	0
DEBRIS REGION 9	0.125		0	NR	NR	NR	NR	0
IHS OPEN DUMPS	0.125		0	NR	NR	NR	NR	0
<b><i>Local Lists of Hazardous waste / Contaminated Sites</i></b>								
US HIST CDL	0.125		0	NR	NR	NR	NR	0
HIST Cal-Sites	0.125		0	NR	NR	NR	NR	0
SCH	0.125		0	NR	NR	NR	NR	0
CDL	0.125		0	NR	NR	NR	NR	0
CERS HAZ WASTE	0.125		2	NR	NR	NR	NR	2
Toxic Pits	0.125		0	NR	NR	NR	NR	0
US CDL	0.125		0	NR	NR	NR	NR	0
<b><i>Local Lists of Registered Storage Tanks</i></b>								
SWEEPS UST	0.125		2	NR	NR	NR	NR	2
HIST UST	0.125		0	NR	NR	NR	NR	0
CERS TANKS	0.125		0	NR	NR	NR	NR	0
CA FID UST	0.125		2	NR	NR	NR	NR	2
<b><i>Local Land Records</i></b>								
LIENS	0.125		0	NR	NR	NR	NR	0



## MAP FINDINGS SUMMARY

Database	Search Distance (Miles)	Target Property	< 1/8	1/8 - 1/4	1/4 - 1/2	1/2 - 1	> 1	Total Plotted
LIENS 2	0.125		0	NR	NR	NR	NR	0
DEED	0.125		0	NR	NR	NR	NR	0
<b>Records of Emergency Release Reports</b>								
HMIRS	0.125		0	NR	NR	NR	NR	0
CHMIRS	0.125		0	NR	NR	NR	NR	0
LDS	0.125		0	NR	NR	NR	NR	0
MCS	0.125		0	NR	NR	NR	NR	0
SPILLS 90	0.125		0	NR	NR	NR	NR	0
<b>Other Ascertainable Records</b>								
RCRA NonGen / NLR	0.125		4	NR	NR	NR	NR	4
FUDS	0.125		0	NR	NR	NR	NR	0
DOD	0.125		0	NR	NR	NR	NR	0
SCRD DRYCLEANERS	0.125		0	NR	NR	NR	NR	0
US FIN ASSUR	0.125		0	NR	NR	NR	NR	0
EPA WATCH LIST	0.125		0	NR	NR	NR	NR	0
2020 COR ACTION	0.125		0	NR	NR	NR	NR	0
TSCA	0.125		0	NR	NR	NR	NR	0
TRIS	0.125		0	NR	NR	NR	NR	0
SSTS	0.125		0	NR	NR	NR	NR	0
ROD	0.125		0	NR	NR	NR	NR	0
RMP	0.125		0	NR	NR	NR	NR	0
RAATS	0.125		0	NR	NR	NR	NR	0
PRP	0.125		0	NR	NR	NR	NR	0
PADS	0.125		0	NR	NR	NR	NR	0
ICIS	0.125		0	NR	NR	NR	NR	0
FTTS	0.125		0	NR	NR	NR	NR	0
MLTS	0.125		0	NR	NR	NR	NR	0
COAL ASH DOE	0.125		0	NR	NR	NR	NR	0
COAL ASH EPA	0.125		0	NR	NR	NR	NR	0
PCB TRANSFORMER	0.125		0	NR	NR	NR	NR	0
RADINFO	0.125		0	NR	NR	NR	NR	0
HIST FTTS	0.125		0	NR	NR	NR	NR	0
DOT OPS	0.125		0	NR	NR	NR	NR	0
CONSENT	0.125		0	NR	NR	NR	NR	0
INDIAN RESERV	0.125		0	NR	NR	NR	NR	0
FUSRAP	0.125		0	NR	NR	NR	NR	0
UMTRA	0.125		0	NR	NR	NR	NR	0
LEAD SMELTERS	0.125		0	NR	NR	NR	NR	0
US AIRS	0.125		0	NR	NR	NR	NR	0
US MINES	0.125		2	NR	NR	NR	NR	2
ABANDONED MINES	0.125		2	NR	NR	NR	NR	2
MINES MRDS	0.125		2	NR	NR	NR	NR	2
FINDS	0.125		12	NR	NR	NR	NR	12
UXO	0.125		0	NR	NR	NR	NR	0
DOCKET HWC	0.125		0	NR	NR	NR	NR	0
ECHO	0.125		7	NR	NR	NR	NR	7
FUELS PROGRAM	0.125		0	NR	NR	NR	NR	0
PFAS NPL	0.125		0	NR	NR	NR	NR	0
PFAS FEDERAL SITES	0.125		0	NR	NR	NR	NR	0

## MAP FINDINGS SUMMARY

Database	Search Distance (Miles)	Target Property	< 1/8	1/8 - 1/4	1/4 - 1/2	1/2 - 1	> 1	Total Plotted
PFAS TRIS	0.125		0	NR	NR	NR	NR	0
PFAS TSCA	0.125		0	NR	NR	NR	NR	0
PFAS RCRA MANIFEST	0.125		0	NR	NR	NR	NR	0
PFAS ATSDR	0.125		0	NR	NR	NR	NR	0
PFAS WQP	0.125		0	NR	NR	NR	NR	0
PFAS NPDES	0.125		0	NR	NR	NR	NR	0
PFAS ECHO	0.125		1	NR	NR	NR	NR	1
PFAS ECHO FIRE TRAINING	0.125		0	NR	NR	NR	NR	0
PFAS PART 139 AIRPORT	0.125		0	NR	NR	NR	NR	0
AQUEOUS FOAM NRC	0.125		0	NR	NR	NR	NR	0
BIOSOLIDS	0.125		0	NR	NR	NR	NR	0
PFAS	0.125		0	NR	NR	NR	NR	0
AQUEOUS FOAM	0.125		0	NR	NR	NR	NR	0
CA BOND EXP. PLAN	0.125		0	NR	NR	NR	NR	0
CHROME PLATING	0.125		0	NR	NR	NR	NR	0
Cortese	0.125		0	NR	NR	NR	NR	0
CUPA Listings	0.125		0	NR	NR	NR	NR	0
DRYCLEANERS	0.125		0	NR	NR	NR	NR	0
EMI	0.125		3	NR	NR	NR	NR	3
ENF	0.125		0	NR	NR	NR	NR	0
Financial Assurance	0.125		0	NR	NR	NR	NR	0
ICE	0.125		0	NR	NR	NR	NR	0
HIST CORTESE	0.125		0	NR	NR	NR	NR	0
HWP	0.125		0	NR	NR	NR	NR	0
HWT	0.125		0	NR	NR	NR	NR	0
HWTS	0.125		10	NR	NR	NR	NR	10
HAZNET	0.125		3	NR	NR	NR	NR	3
MINES	0.125		1	NR	NR	NR	NR	1
MWMP	0.125		0	NR	NR	NR	NR	0
NPDES	0.125		5	NR	NR	NR	NR	5
San Bern. Co. Permit	0.125		5	NR	NR	NR	NR	5
PEST LIC	0.125		0	NR	NR	NR	NR	0
PROC	0.125		0	NR	NR	NR	NR	0
Notify 65	0.125		0	NR	NR	NR	NR	0
HAZMAT	0.125		0	NR	NR	NR	NR	0
UIC	0.125		0	NR	NR	NR	NR	0
UIC GEO	0.125		0	NR	NR	NR	NR	0
WASTEWATER PITS	0.125		0	NR	NR	NR	NR	0
WDS	0.125		2	NR	NR	NR	NR	2
WIP	0.125		0	NR	NR	NR	NR	0
MILITARY PRIV SITES	0.125		0	NR	NR	NR	NR	0
PROJECT	0.125		0	NR	NR	NR	NR	0
WDR	0.125		0	NR	NR	NR	NR	0
CIWQS	0.125		6	NR	NR	NR	NR	6
CERS	0.125		7	NR	NR	NR	NR	7
NON-CASE INFO	0.125		0	NR	NR	NR	NR	0
OTHER OIL GAS	0.125		0	NR	NR	NR	NR	0
PROD WATER PONDS	0.125		0	NR	NR	NR	NR	0
SAMPLING POINT	0.125		0	NR	NR	NR	NR	0
WELL STIM PROJ	0.125		0	NR	NR	NR	NR	0

### **EDR HIGH RISK HISTORICAL RECORDS**

#### ***EDR Exclusive Records***

EDR MGP	0.125		0	NR	NR	NR	NR	0
---------	-------	--	---	----	----	----	----	---

## MAP FINDINGS SUMMARY

Database	Search Distance (Miles)	Target Property	< 1/8	1/8 - 1/4	1/4 - 1/2	1/2 - 1	> 1	Total Plotted
EDR Hist Auto	0.125		0	NR	NR	NR	NR	0
EDR Hist Cleaner	0.125		0	NR	NR	NR	NR	0
<b><u>EDR RECOVERED GOVERNMENT ARCHIVES</u></b>								
<b><i>Exclusive Recovered Govt. Archives</i></b>								
RGA LF	0.125		0	NR	NR	NR	NR	0
RGA LUST	0.125		0	NR	NR	NR	NR	0
- Totals --		0	83	0	0	0	0	83

**NOTES:**

TP = Target Property

NR = Not Requested at this Search Distance

Sites may be listed in more than one database

Map ID  
Direction  
Distance  
Elevation

MAP FINDINGS

EDR ID Number  
EPA ID Number

	Site	Database(s)	
A1	<b>RECYCLED AGGREGATE MATERIALS CO INC DBA RAMCO</b>	RCRA NonGen / NLR	1024823160
	<b>250 E SANTA ANA AVE</b>		CAL000343063
< 1/8	<b>RIALTO, CA 92316</b>		
1 ft.			

**Site 1 of 25 in cluster A**

**Relative:**  
**Higher**

**Actual:**  
**967 ft.**

RCRA Listings:	20090515
Date Form Received by Agency:	Recycled Aggregate Materials Co Inc Dba Ramco
Handler Name:	250 E SANTA ANA AVE
Handler Address:	RIALTO, CA 92316
Handler City,State,Zip:	CAL000343063
EPA ID:	DALLAS JONES
Contact Name:	3713 ALAMO ST SUITE 201
Contact Address:	SIMI VALLEY, CA 93063
Contact City,State,Zip:	805-522-1646
Contact Telephone:	805-522-2952
Contact Fax:	DEBBI@RAMCO.US.COM
Contact Email:	Not reported
Contact Title:	09
EPA Region:	Not reported
Land Type:	Not a generator, verified
Federal Waste Generator Description:	Not reported
Non-Notifier:	Not reported
Biennial Report Cycle:	Not reported
Accessibility:	Not reported
Active Site Indicator:	Handler Activities
State District Owner:	Not reported
State District:	Not reported
Mailing Address:	3713 ALAMO ST SUITE 201
Mailing City,State,Zip:	SIMI VALLEY, CA 93063-2119
Owner Name:	Recycled Aggregate Materials Compan
Owner Type:	Other
Operator Name:	Dallas Jones
Operator Type:	Other
Short-Term Generator Activity:	No
Importer Activity:	No
Mixed Waste Generator:	No
Transporter Activity:	No
Transfer Facility Activity:	No
Recycler Activity with Storage:	No
Small Quantity On-Site Burner Exemption:	No
Smelting Melting and Refining Furnace Exemption:	No
Underground Injection Control:	No
Off-Site Waste Receipt:	No
Universal Waste Indicator:	Yes
Universal Waste Destination Facility:	Yes
Federal Universal Waste:	No
Active Site State-Reg Handler:	---
Federal Facility Indicator:	Not reported
Hazardous Secondary Material Indicator:	N
Sub-Part K Indicator:	Not reported
2018 GPRA Permit Baseline:	Not on the Baseline
2018 GPRA Renewals Baseline:	Not on the Baseline
202 GPRA Corrective Action Baseline:	No
Subject to Corrective Action Universe:	No
Non-TSDFs Where RCRA CA has Been Imposed Universe:	No
Corrective Action Priority Ranking:	No NCAPS ranking
Environmental Control Indicator:	No
Institutional Control Indicator:	No

Map ID  
Direction  
Distance  
Elevation

MAP FINDINGS

Site

Database(s)

EDR ID Number  
EPA ID Number

**RECYCLED AGGREGATE MATERIALS CO INC DBA RAMCO (Continued)**

**1024823160**

Human Exposure Controls Indicator:	N/A
Groundwater Controls Indicator:	N/A
Significant Non-Complier Universe:	No
Unaddressed Significant Non-Complier Universe:	No
Addressed Significant Non-Complier Universe:	No
Significant Non-Complier With a Compliance Schedule Universe:	No
Financial Assurance Required:	Not reported
Handler Date of Last Change:	20180905
Recognized Trader-Importer:	No
Recognized Trader-Exporter:	No
Importer of Spent Lead Acid Batteries:	No
Exporter of Spent Lead Acid Batteries:	No
Recycler Activity Without Storage:	No
Manifest Broker:	No
Sub-Part P Indicator:	No

**Handler - Owner Operator:**

Owner/Operator Indicator:	Owner
Owner/Operator Name:	RECYCLED AGGREGATE MATERIALS COMPAN
Legal Status:	Other
Date Became Current:	Not reported
Date Ended Current:	Not reported
Owner/Operator Address:	3713 ALAMO ST SUITE 201
Owner/Operator City,State,Zip:	SIMI VALLEY, CA 93063-2119
Owner/Operator Telephone:	805-522-1646
Owner/Operator Telephone Ext:	Not reported
Owner/Operator Fax:	Not reported
Owner/Operator Email:	Not reported

Owner/Operator Indicator:	Operator
Owner/Operator Name:	DALLAS JONES
Legal Status:	Other
Date Became Current:	Not reported
Date Ended Current:	Not reported
Owner/Operator Address:	3713 ALAMO ST SUITE 201
Owner/Operator City,State,Zip:	SIMI VALLEY, CA 93063
Owner/Operator Telephone:	805-522-1646
Owner/Operator Telephone Ext:	Not reported
Owner/Operator Fax:	Not reported
Owner/Operator Email:	Not reported

**Historic Generators:**

Receive Date:	20090515
Handler Name:	RECYCLED AGGREGATE MATERIALS CO INC DBA RAMCO
Federal Waste Generator Description:	Not a generator, verified
State District Owner:	Not reported
Large Quantity Handler of Universal Waste:	No
Recognized Trader Importer:	No
Recognized Trader Exporter:	No
Spent Lead Acid Battery Importer:	No
Spent Lead Acid Battery Exporter:	No
Current Record:	Yes
Non Storage Recycler Activity:	Not reported
Electronic Manifest Broker:	Not reported

Map ID  
Direction  
Distance  
Elevation

MAP FINDINGS

Site

Database(s)

EDR ID Number  
EPA ID Number

**RECYCLED AGGREGATE MATERIALS CO INC DBA RAMCO (Continued)**

**1024823160**

List of NAICS Codes and Descriptions:

NAICS Code: 327992

NAICS Description: GROUND OR TREATED MINERAL AND EARTH MANUFACTURING

Facility Has Received Notices of Violations:

Violations: No Violations Found

Evaluation Action Summary:

Evaluations: No Evaluations Found

**A2**

**RECYCLED AGGREGATE MATERIALS CO INC DBA RAMCO**  
**250 E SANTA ANA AVE**  
**RIALTO, CA 92316**

**FINDS 1024683254**  
**ECHO N/A**

**< 1/8**  
**1 ft.**

**Site 2 of 25 in cluster A**

**Relative:**  
**Higher**

**FINDS:**  
Registry ID: 110070471648

**Actual:**  
**967 ft.**

[Click Here for FRS Facility Detail Report:](#)

Environmental Interest/Information System:

The Resource Conservation and Recovery Act Information System (RCRAInfo) is EPA's comprehensive information system in support of the Resource Conservation and Recovery Act (RCRA) of 1976 and the Hazardous and Solid Waste Amendments (HSWA) of 1984. It tracks many types of information about generators, transporters, treaters, storers, and disposers of hazardous waste.

[Click this hyperlink](#) while viewing on your computer to access additional FINDS: detail in the EDR Site Report.

**ECHO:**

Envid: 1024683254  
Registry ID: 110070471648  
DFR URL: <http://echo.epa.gov/detailed-facility-report?fid=110070471648>  
Name: RECYCLED AGGREGATE MATERIALS CO INC DBA RAMCO  
Address: 250 E SANTA ANA AVE  
City,State,Zip: RIALTO, CA 92316

**A3**

**RECYCLED AGGREGATE MATERIALS CO INC DBA RAMCO**  
**250 E SANTA ANA AVE**  
**RIALTO, CA 92316**

**HWTS S124876709**  
**N/A**

**< 1/8**  
**1 ft.**

**Site 3 of 25 in cluster A**

**Relative:**  
**Higher**

**HWTS:**  
Name: RECYCLED AGGREGATE MATERIALS CO INC DBA RAMCO  
Address: 250 E SANTA ANA AVE  
Address 2: Not reported  
City,State,Zip: RIALTO, CA 92316  
EPA ID: CAL000343063  
Inactive Date: Not reported  
Create Date: 05/15/2009  
Last Act Date: Not reported

**Actual:**  
**967 ft.**

Map ID  
Direction  
Distance  
Elevation

MAP FINDINGS

Site

Database(s)

EDR ID Number  
EPA ID Number

**RECYCLED AGGREGATE MATERIALS CO INC DBA RAMCO (Continued)**

**S124876709**

Mailing Name: Not reported  
Mailing Address: 2655 FIRST STREET  
Mailing Address 2: Not reported  
Mailing City,State,Zip: SIMI VALLEY, CA 93065  
Owner Name: RECYCLED AGGREGATE MATERIALS COMPAN  
Owner Address: 2655 FIRST STREET  
Owner Address 2: Not reported  
Owner City,State,Zip: SIMI VALLEY, CA 93065  
Owner Phone: Not reported  
Owner Fax: Not reported  
Contact Name: DALLAS JONES  
Contact Address: 2655 FIRST STREET  
Contact Address 2: Not reported  
City,State,Zip: SIMI VALLEY, CA 93065  
Contact Phone: Not reported  
Contact Fax: Not reported  
Facility Status: Active  
Facility Type: PERMANENT  
Category: STATE  
Latitude: 34.055967  
Longitude: -117.367238

NAICS:  
EPA ID: CAL000343063  
Create Date: 2009-05-15 14:48:02.670  
NAICS Code: 327992  
NAICS Description: Ground or Treated Mineral and Earth Manufacturing  
Issued EPA ID Date: 2009-05-15 14:48:02.65300  
Inactive Date: Not reported  
Facility Name: RECYCLED AGGREGATE MATERIALS CO INC DBA RAMCO  
Facility Address: 250 E SANTA ANA AVE  
Facility Address 2: Not reported  
Facility City: RIALTO  
Facility County: Not reported  
Facility State: CA  
Facility Zip: 92316

**A4** **RAMCO**  
**< 1/8** **250 E SANTA ANA AVE**  
**1 ft.** **RIALTO, CA 92316**

**FINDS** **1023693661**  
**ECHO** **N/A**

**Site 4 of 25 in cluster A**

**Relative:** FINDS:  
**Higher** Registry ID: 110070090714

**Actual:**  
**967 ft.** [Click Here for FRS Facility Detail Report:](#)

**Environmental Interest/Information System:**

The National Pollutant Discharge Elimination System (NPDES) module of the Integrated Compliance Information System (ICIS). Under NPDES, all facilities that discharge pollutants from any point source into waters of the United States are required to obtain a permit. The permit will likely contain limits on what can be discharged, impose monitoring and reporting requirements, and include other provisions to ensure that the discharge does not adversely affect water quality.

Map ID  
Direction  
Distance  
Elevation

MAP FINDINGS

Site

Database(s)

EDR ID Number  
EPA ID Number

**RAMCO (Continued)**

**1023693661**

[Click this hyperlink](#) while viewing on your computer to access additional FINDS: detail in the EDR Site Report.

**ECHO:**

Envid: 1023693661  
Registry ID: 110070090714  
DFR URL: <http://echo.epa.gov/detailed-facility-report?fid=110070090714>  
Name: RAMCO  
Address: 250 E SANTA ANA AVE  
City,State,Zip: RIALTO, CA 92316

**A5 ATLANTIC CONCRETE WASHOUT INC DBA NATIONAL CONCRET**  
**250 E SANTA ANA AVE**  
**< 1/8 BLOOMINGTON, CA 92316**  
**1 ft.**

**RCRA NonGen / NLR 1024851858**  
**CAL000410598**

**Site 5 of 25 in cluster A**

**Relative:**  
**Higher**  
**Actual:**  
**967 ft.**

**RCRA Listings:**

Date Form Received by Agency: 20150924  
Handler Name: Atlantic Concrete Washout Inc Dba National Concrete Washout  
Handler Address: 250 E SANTA ANA AVE  
Handler City,State,Zip: BLOOMINGTON, CA 92316-2918  
EPA ID: CAL000410598  
Contact Name: MINDY JONES  
Contact Address: 250 E SANTA ANA AVE  
Contact City,State,Zip: BLOOMINGTON, CA 92316-2918  
Contact Telephone: 909-874-5506  
Contact Fax: 909-874-5561  
Contact Email: MINDYJ@ACWNCW.COM  
Contact Title: Not reported  
EPA Region: 09  
Land Type: Not reported  
Federal Waste Generator Description: Not a generator, verified  
Non-Notifier: Not reported  
Biennial Report Cycle: Not reported  
Accessibility: Not reported  
Active Site Indicator: Handler Activities  
State District Owner: Not reported  
State District: Not reported  
Mailing Address: 1945 W CR 419 SU 1141-206  
Mailing City,State,Zip: OVIEDO, FL 32766  
Owner Name: Atlantic Concrete Washout Inc  
Owner Type: Other  
Operator Name: Mindy Jones  
Operator Type: Other  
Short-Term Generator Activity: No  
Importer Activity: No  
Mixed Waste Generator: No  
Transporter Activity: No  
Transfer Facility Activity: No  
Recycler Activity with Storage: No  
Small Quantity On-Site Burner Exemption: No  
Smelting Melting and Refining Furnace Exemption: No  
Underground Injection Control: No  
Off-Site Waste Receipt: No  
Universal Waste Indicator: Yes  
Universal Waste Destination Facility: Yes



Map ID  
Direction  
Distance  
Elevation

MAP FINDINGS

Site

Database(s)

EDR ID Number  
EPA ID Number

**ATLANTIC CONCRETE WASHOUT INC DBA NATIONAL CONCRETE WASHOUT (Continued)**

**1024851858**

Federal Universal Waste:	No
Active Site State-Reg Handler:	---
Federal Facility Indicator:	Not reported
Hazardous Secondary Material Indicator:	N
Sub-Part K Indicator:	Not reported
2018 GPRA Permit Baseline:	Not on the Baseline
2018 GPRA Renewals Baseline:	Not on the Baseline
202 GPRA Corrective Action Baseline:	No
Subject to Corrective Action Universe:	No
Non-TSDFs Where RCRA CA has Been Imposed Universe:	No
Corrective Action Priority Ranking:	No NCAPS ranking
Environmental Control Indicator:	No
Institutional Control Indicator:	No
Human Exposure Controls Indicator:	N/A
Groundwater Controls Indicator:	N/A
Significant Non-Complier Universe:	No
Unaddressed Significant Non-Complier Universe:	No
Addressed Significant Non-Complier Universe:	No
Significant Non-Complier With a Compliance Schedule Universe:	No
Financial Assurance Required:	Not reported
Handler Date of Last Change:	20180906
Recognized Trader-Importer:	No
Recognized Trader-Exporter:	No
Importer of Spent Lead Acid Batteries:	No
Exporter of Spent Lead Acid Batteries:	No
Recycler Activity Without Storage:	No
Manifest Broker:	No
Sub-Part P Indicator:	No

**Handler - Owner Operator:**

Owner/Operator Indicator:	Owner
Owner/Operator Name:	ATLANTIC CONCRETE WASHOUT INC
Legal Status:	Other
Date Became Current:	Not reported
Date Ended Current:	Not reported
Owner/Operator Address:	1945 W COUNTY ROAD 419 STE 1141-206
Owner/Operator City,State,Zip:	CHULUOTA, FL 32766-9555
Owner/Operator Telephone:	407-737-1140
Owner/Operator Telephone Ext:	Not reported
Owner/Operator Fax:	Not reported
Owner/Operator Email:	Not reported

Owner/Operator Indicator:	Operator
Owner/Operator Name:	MINDY JONES
Legal Status:	Other
Date Became Current:	Not reported
Date Ended Current:	Not reported
Owner/Operator Address:	250 E SANTA ANA AVE
Owner/Operator City,State,Zip:	BLOOMINGTON, CA 92316-2918
Owner/Operator Telephone:	909-874-5506
Owner/Operator Telephone Ext:	Not reported
Owner/Operator Fax:	Not reported
Owner/Operator Email:	Not reported

**Historic Generators:**

Map ID  
Direction  
Distance  
Elevation

MAP FINDINGS

Site

Database(s)

EDR ID Number  
EPA ID Number

**ATLANTIC CONCRETE WASHOUT INC DBA NATIONAL CONCRETE WASHOUT (Continued)**

**1024851858**

Receive Date: 20150924  
Handler Name: ATLANTIC CONCRETE WASHOUT INC DBA NATIONAL CONCRETE WASHOUT  
Federal Waste Generator Description: Not a generator, verified  
State District Owner: Not reported  
Large Quantity Handler of Universal Waste: No  
Recognized Trader Importer: No  
Recognized Trader Exporter: No  
Spent Lead Acid Battery Importer: No  
Spent Lead Acid Battery Exporter: No  
Current Record: Yes  
Non Storage Recycler Activity: Not reported  
Electronic Manifest Broker: Not reported

List of NAICS Codes and Descriptions:

NAICS Code: 56292  
NAICS Description: MATERIALS RECOVERY FACILITIES

Facility Has Received Notices of Violations:

Violations: No Violations Found

Evaluation Action Summary:

Evaluations: No Evaluations Found

**A6**

**NATIONAL CONCRETE WASHOUT  
250 E SANTA ANA AVE  
BLOOMINGTON, CA 92316**

**HAULERS S127799130  
N/A**

**< 1/8  
1 ft.**

**Site 6 of 25 in cluster A**

**Relative:  
Higher**

**Actual:  
967 ft.**

HAULERS:  
Name: NATIONAL CONCRETE WASHOUT  
Address: 250 E SANTA ANA AVE  
City,State,Zip: BLOOMINGTON, CA 92316  
Facility ID: 1824153  
Facility Phone: (951) 966-8504  
Business Email Address: MindyJ@ACWNCW.com  
Contact Person: Mindy Jones  
Mailing Address: P.O. Box 550  
Mailing City: Bloomington  
Mailing State: CA  
Mailing Zip: 92316  
Mailing County: Not reported  
Mailing Phone: Not reported  
Current Status: Active  
Current Hauler Status: Not reported  
Accepting Tires From Public: Not reported  
Regulatory Status Last Changed: 2015-05-12 09:19:02  
Business Types: Not reported

Map ID  
Direction  
Distance  
Elevation

MAP FINDINGS

Site

Database(s)

EDR ID Number  
EPA ID Number

**A7** **ATLANTIC CONCRETE WASHOUT INC DBA NATIONAL CONCRET**  
**250 E SANTA ANA AVE**  
**< 1/8 BLOOMINGTON, CA 92316**

**HWTS** **S124906971**  
**N/A**

**1 ft.**

**Site 7 of 25 in cluster A**

**Relative:**  
**Higher**

**HWTS:**

**Actual:**  
**967 ft.**

Name: ATLANTIC CONCRETE WASHOUT INC DBA NATIONAL CONCRETE WASHOUT  
Address: 250 E SANTA ANA AVE  
Address 2: Not reported  
City,State,Zip: BLOOMINGTON, CA 92316  
EPA ID: CAL000410598  
Inactive Date: Not reported  
Create Date: 09/24/2015  
Last Act Date: Not reported  
Mailing Name: Not reported  
Mailing Address: 16877 EAST COLONIAL DRIVE, SUITE 410  
Mailing Address 2: Not reported  
Mailing City,State,Zip: ORLANDO, FL 328200000  
Owner Name: ATLANTIC CONCRETE WASHOUT INC  
Owner Address: 16877 EAST COLONIAL DRIVE, SUITE 410  
Owner Address 2: Not reported  
Owner City,State,Zip: ORLANDO, FL 328200000  
Owner Phone: Not reported  
Owner Fax: Not reported  
Contact Name: MINDY JONES  
Contact Address: 250 E SANTA ANA AVE  
Contact Address 2: Not reported  
City,State,Zip: BLOOMINGTON, CA 92316  
Contact Phone: Not reported  
Contact Fax: Not reported  
Facility Status: Active  
Facility Type: PERMANENT  
Category: STATE  
Latitude: 34.05597016  
Longitude: -117.3681094

**NAICS:**

EPA ID: CAL000410598  
Create Date: 2015-09-24 11:35:19.850  
NAICS Code: 56292  
NAICS Description: Materials Recovery Facilities  
Issued EPA ID Date: 2015-09-24 11:35:19.82300  
Inactive Date: Not reported  
Facility Name: ATLANTIC CONCRETE WASHOUT INC DBA NATIONAL CONCRETE WASHOUT  
Facility Address: 250 E SANTA ANA AVE  
Facility Address 2: Not reported  
Facility City: BLOOMINGTON  
Facility County: Not reported  
Facility State: CA  
Facility Zip: 923162918

Map ID  
Direction  
Distance  
Elevation

MAP FINDINGS

EDR ID Number  
EPA ID Number

8      **RIALTO PLANT**      **MINES**      **S117662454**  
**249 E SANTA ANA AVE**  
**< 1/8**      **, CA**      **N/A**  
**1 ft.**

**Relative:**  
**Higher**  
**Actual:**  
**958 ft.**

**MINES:**

Name: RIALTO PLANT  
Address: 249 E SANTA ANA AVE  
City,State,Zip: CA  
Latitude: 34.055  
Longitude: -117.363889  
Lead Agency identification code: 36.35  
Lead Agency name: City of Rialto  
Year of the operator supplied annual report: 2022  
Type of report submitted by operator: 2  
Number of acres disturbed by the mine: 35  
Status of mining operation: CLOSED NO INTENT TO RESUME  
Status of mine reclamation: RECLAMATION IN PROGRESS  
Mine operator: HOLLIDAY TRUCKING, INC.  
Operator Address: 249 E. SANTA ANA AVENUE  
Operator City, State, Zip: RIALTO, CA 92316  
Operator County: Not reported  
Mine owner: HOLLIDAY TRUCKING, INC.  
Owner Address: 1401 N. BENSON AVE.  
Owner City, State, Zip: UPLAND, CA 91786  
Owner County: USA  
Reclamation plan identification number: Not reported  
Primary product produced by the mine: Sand and Gravel  
Other products produced by the mine: Not reported  
Conditional use permit identification number: Not reported  
Number of acres permitted for mining disturbance: 59  
Total amount of funds posted by the mine for reclamation: Not reported  
Financial Assurance Cost Estimate for reclamation: 6209  
X Coordinates: -13064888.361  
Y Coordinates: 4036189.5754

**A9**      **ATLANTIC CONCRETE WASHOUT INC DBA NATIONAL CONCRET**      **FINDS**      **1023696511**  
**250 E SANTA ANA AVE**  
**< 1/8**      **BLOOMINGTON, CA 92316**      **ECHO**      **N/A**  
**1 ft.**

**Site 8 of 25 in cluster A**

**Relative:**  
**Higher**  
**Actual:**  
**967 ft.**

**FINDS:**

Registry ID: 110070093587

[Click Here for FRS Facility Detail Report:](#)

**Environmental Interest/Information System:**

The National Pollutant Discharge Elimination System (NPDES) module of the Integrated Compliance Information System (ICIS). Under NPDES, all facilities that discharge pollutants from any point source into waters of the United States are required to obtain a permit. The permit will likely contain limits on what can be discharged, impose monitoring and reporting requirements, and include other provisions to ensure that the discharge does not adversely affect water quality. The Resource Conservation and Recovery Act Information System (RCRAInfo) is EPA's comprehensive information system in support of the Resource Conservation and Recovery Act (RCRA) of 1976 and the Hazardous and Solid Waste Amendments (HSWA) of 1984. It tracks many types of information about generators, transporters, treaters,

Map ID  
Direction  
Distance  
Elevation

MAP FINDINGS

Site

Database(s)

EDR ID Number  
EPA ID Number

**ATLANTIC CONCRETE WASHOUT INC DBA NATIONAL CONCRETE WASHOUT (Continued)**

**1023696511**

storers, and disposers of hazardous waste.

[Click this hyperlink](#) while viewing on your computer to access additional FINDS: detail in the EDR Site Report.

**ECHO:**

Envid: 1023696511  
Registry ID: 110070093587  
DFR URL: <http://echo.epa.gov/detailed-facility-report?fid=110070093587>  
Name: ATLANTIC CONCRETE WASHOUT INC DBA NATIONAL CONCRETE WASHOUT  
Address: 250 E SANTA ANA AVE  
City,State,Zip: BLOOMINGTON, CA 92316

**A10**

**NATIONAL CONCRETE WASHOUT  
250 E SANTA ANA AVE  
BLOOMINGTON, CA 92316**

**CERS HAZ WASTE  
San Bern. Co. Permit  
CERS**

**S122218631  
N/A**

**< 1/8  
1 ft.**

**Site 9 of 25 in cluster A**

**Relative:  
Higher**

**CERS HAZ WASTE:**

**Actual:  
967 ft.**

Name: NATIONAL CONCRETE WASHOUT  
Address: 250 E SANTA ANA AVE  
City,State,Zip: BLOOMINGTON, CA 92316  
Site ID: 358702  
CERS ID: 10644613  
CERS Description: Hazardous Waste Generator

**San Bern. Co. Permit:**

Name: NATIONAL CONCRETE WASHOUT  
Address: 250 E SANTA ANA AVE  
City,State,Zip: BLOOMINGTON, CA 92316  
Region: SAN BERNARDINO  
Facility ID: FA0016743  
Owner: Atlantic Concrete Washout DBA  
Permit Number: PT0035886  
Permit Category: SMALL QUANTITY GENERATOR  
Facility Status: ACTIVE  
Expiration Date: 04/30/2024

Name: NATIONAL CONCRETE WASHOUT  
Address: 250 E SANTA ANA AVE  
City,State,Zip: BLOOMINGTON, CA 92316  
Region: SAN BERNARDINO  
Facility ID: FA0016743  
Owner: Atlantic Concrete Washout DBA  
Permit Number: PT0035885  
Permit Category: HAZARDOUS MATERIALS 4-10 CHEMICALS  
Facility Status: ACTIVE  
Expiration Date: 04/30/2024

**CERS:**

Name: NATIONAL CONCRETE WASHOUT  
Address: 250 E SANTA ANA AVE  
City,State,Zip: BLOOMINGTON, CA 92316  
Site ID: 358702  
CERS ID: 10644613  
CERS Description: Chemical Storage Facilities

Map ID  
Direction  
Distance  
Elevation

MAP FINDINGS

Site

Database(s)

EDR ID Number  
EPA ID Number

**NATIONAL CONCRETE WASHOUT (Continued)**

**S122218631**

Violations:

Site ID:	358702
Site Name:	National Concrete Washout
Violation Date:	04-01-2019
Citation:	HSC 6.5 25160.2 - California Health and Safety Code, Chapter 6.5, Section(s) 25160.2
Violation Description:	Failure of a generator of hazardous waste that meets the conditions to be transported on a consolidated manifest to comply with one or more of the required consolidated manifesting procedures and retain copies of receipts for three years.
Violation Notes:	Returned to compliance on 05/11/2019. OBSERVATION: Consolidated manifest for all hazardous waste was not available for review. CORRECTIVE ACTION: Submit a signed statement to mbvalenzuela@sbcfire.org stating that consolidated manifest will be readily available for up to three years.
Violation Division:	San Bernardino County Fire Department
Violation Program:	HW
Violation Source:	CERS,
Site ID:	358702
Site Name:	National Concrete Washout
Violation Date:	04-15-2016
Citation:	HSC 6.5 Multiple - California Health and Safety Code, Chapter 6.5, Section(s) Multiple
Violation Description:	Haz Waste Generator Program - Administration/Documentation - General
Violation Notes:	Returned to compliance on 05/17/2016. Failure to obtain a CUPA Hazardous Waste Generator Permit (SBCC 23.0602(b)(1)) PERMIT FEES PAID ON 5/17/2016. CB
Violation Division:	San Bernardino County Fire Department
Violation Program:	HW
Violation Source:	CERS,
Site ID:	358702
Site Name:	National Concrete Washout
Violation Date:	04-15-2016
Citation:	HSC 6.95 25507 - California Health and Safety Code, Chapter 6.95, Section(s) 25507
Violation Description:	Failure to adequately establish and implement a business plan when storing/handling a hazardous material at or above reportable quantities.
Violation Notes:	Returned to compliance on 05/20/2016. BP ESTABLISHED ON THE "CERS" DATABASE ON 5/20/2016. CB
Violation Division:	San Bernardino County Fire Department
Violation Program:	HMRRP
Violation Source:	CERS,
Site ID:	358702
Site Name:	National Concrete Washout
Violation Date:	04-01-2019
Citation:	HSC 6.95 25508(a)(1) - California Health and Safety Code, Chapter 6.95, Section(s) 25508(a)(1)
Violation Description:	Failure to annually review and electronically certify that the business plan is complete and accurate on or before the annual due date.
Violation Notes:	Returned to compliance on 04/29/2019. OBSERVATION: Business plan last submitted via California Environmental Reporting System (CERS) on 6/13/16. No site map had been submitted. CORRECTIVE ACTION: Using the

Map ID  
Direction  
Distance  
Elevation

MAP FINDINGS

Site

Database(s)

EDR ID Number  
EPA ID Number

**NATIONAL CONCRETE WASHOUT (Continued)**

**S122218631**

California Environmental Reporting System (CERS), submit the Business Plan elements, including a site map within 30 days of receipt of this inspection report, and submit a signed statement verifying business plan has been submitted via CERS to mbvalenzuela@sbcfire.org . CERS ID #10644613

Violation Division: San Bernardino County Fire Department  
Violation Program: HMRRP  
Violation Source: CERS,

Site ID: 358702  
Site Name: National Concrete Washout  
Violation Date: 04-01-2019  
Citation: HSC 6.5 25250.22 - California Health and Safety Code, Chapter 6.5, Section(s) 25250.22

Violation Description: Failure to properly manage used oil and/or fuel filters in accordance with the requirements.

Violation Notes: Returned to compliance on 05/11/2019. OBSERVATION: Observed (2) open 55-gallon drums for used oil filters. CORRECTIVE ACTION: Place correct lids on the (2) 55-gallon drums of used oil filters and submit a photo to mbvalenzuela@sbcfire.org of the (2) 55-gallon drums with the lids placed on them and the containers closed.

Violation Division: San Bernardino County Fire Department  
Violation Program: HW  
Violation Source: CERS,

Site ID: 358702  
Site Name: National Concrete Washout  
Violation Date: 04-15-2016  
Citation: HSC 6.5 Multiple Sections - California Health and Safety Code, Chapter 6.5, Section(s) Multiple Sections

Violation Description: Haz Waste Generator Program - Operations/Maintenance - General  
Violation Notes: Returned to compliance on 04/01/2019. Failure to operate and maintain facility to prevent a fire, spill or release (CCR 66265.31)

Violation Division: San Bernardino County Fire Department  
Violation Program: HW  
Violation Source: CERS,

Site ID: 358702  
Site Name: National Concrete Washout  
Violation Date: 04-01-2019  
Citation: HSC 6.5 25123.3(h)(1) - California Health and Safety Code, Chapter 6.5, Section(s) 25123.3(h)(1)

Violation Description: Failure to send hazardous waste offsite for treatment, storage, or disposal within 180 days (or 270 days if waste is transported over 200 miles) for a generator who generates less than 1000 kilogram per month if all of the following conditions are met: (1) The quantity of hazardous waste accumulated onsite never exceeds 6,000 kilograms. (2) The generator complies with the requirements of 40 Code of Federal Regulations section 262.34(d), (e) and (f). (3) The generator does not hold acutely hazardous waste or extremely hazardous waste in an amount greater than one kilogram for more than 90 days.

Violation Notes: Returned to compliance on 05/11/2019. OBSERVATION: Observed (1) 330-gallon tank of used oil without a hazardous waste label, (1) 55-gallon drum of used paper filters with accumulation start date of 8/22/18, and (2) 55-gallon drums of used oily towels with accumulation start date of 8/22/2018 that exceeded the 180 day accumulation time period without manifest to prove an earlier pick up date. CORRECTIVE

Map ID  
Direction  
Distance  
Elevation

MAP FINDINGS

Site

Database(s)

EDR ID Number  
EPA ID Number

**NATIONAL CONCRETE WASHOUT (Continued)**

**S122218631**

ACTION: Have waste hauled off and submit a copy of the manifest to mbvalenzuela@sbcfire.org for the used oil, used paper filters and used oily towels.

Violation Division: San Bernardino County Fire Department  
Violation Program: HW  
Violation Source: CERS,

Site ID: 358702  
Site Name: National Concrete Washout  
Violation Date: 04-15-2016  
Citation: HSC 6.5 Multiple - California Health and Safety Code, Chapter 6.5, Section(s) Multiple  
Violation Description: Haz Waste Generator Program - Administration/Documentation - General  
Violation Notes: Returned to compliance on 05/11/2019. Failure to retain Hazardous Waste Manifests for at least 3 years (CCR 66262.40(a))

Violation Division: San Bernardino County Fire Department  
Violation Program: HW  
Violation Source: CERS,

Site ID: 358702  
Site Name: National Concrete Washout  
Violation Date: 04-15-2016  
Citation: HSC 6.95 25508(d) - California Health and Safety Code, Chapter 6.95, Section(s) 25508(d)  
Violation Description: Failure to complete and/or electronically submit a business plan when storing/handling a hazardous material at or above reportable quantities.  
Violation Notes: Returned to compliance on 05/20/2016. BP ESTABLISHED ON THE "CERS" DATABASE ON 5/20/2016. CB

Violation Division: San Bernardino County Fire Department  
Violation Program: HMRRP  
Violation Source: CERS,

Site ID: 358702  
Site Name: National Concrete Washout  
Violation Date: 04-15-2016  
Citation: HSC 6.95 Multiple - California Health and Safety Code, Chapter 6.95, Section(s) Multiple  
Violation Description: Business Plan Program - Administration/Documentation - General  
Violation Notes: Returned to compliance on 05/17/2016. Failure to obtain a CUPA Hazardous Materials Handler permit (SBCC 23.0602(a)) PERMIT FEES PAID ON 5/17/2016. CB

Violation Division: San Bernardino County Fire Department  
Violation Program: HMRRP  
Violation Source: CERS,

Site ID: 358702  
Site Name: National Concrete Washout  
Violation Date: 04-01-2019  
Citation: HSC 6.95 25505(a)(4) - California Health and Safety Code, Chapter 6.95, Section(s) 25505(a)(4)  
Violation Description: Failure to provide initial and annual training to all employees in safety procedures in the event of a release or threatened release of a hazardous material or failure to document and maintain training records for a minimum of three years.  
Violation Notes: Returned to compliance on 06/17/2019. OBSERVATION: Failure to prove initial and annual training to all employees in safety procedures in



Map ID  
Direction  
Distance  
Elevation

MAP FINDINGS

Site

Database(s)

EDR ID Number  
EPA ID Number

**NATIONAL CONCRETE WASHOUT (Continued)**

**S122218631**

the event of a release or threatened release of a hazardous material.  
CORRECTIVE ACTION: Submit a signed statement indicating that initial and annual training is conducted and that training records are maintained for a minimum of three years to mbvalenzuela@sbcfire.org.

Violation Division: San Bernardino County Fire Department  
Violation Program: HMRRP  
Violation Source: CERS,

Site ID: 358702  
Site Name: National Concrete Washout  
Violation Date: 02-03-2022  
Citation: 22 CCR 12 66262.34(f) - California Code of Regulations, Title 22, Chapter 12, Section(s) 66262.34(f)  
Violation Description: Failure to properly label hazardous waste accumulation containers and portable tanks with the following requirements: "Hazardous Waste", name and address of the generator, physical and chemical characteristics of the Hazardous Waste, and starting accumulation date.  
Violation Notes: Returned to compliance on 02/03/2022. OBSERVATION: Observed (2) 55-gallon drums of waste coolant and (3) 55-gallon drums of waste DEF missing hazardous waste labels. CORRECTED ON SITE: Mr. Anthony Marks placed complete hazardous waste labels on each container at the time of inspection.

Violation Division: San Bernardino County Fire Department  
Violation Program: HW  
Violation Source: CERS,

Site ID: 358702  
Site Name: National Concrete Washout  
Violation Date: 04-01-2019  
Citation: 22 CCR 11 66261.7 - California Code of Regulations, Title 22, Chapter 11, Section(s) 66261.7  
Violation Description: Failure to manage empty containers greater than 5 gallons in capacity that previously held a hazardous material/waste in accordance with 22 CCR 11 66261.7 including but not limited to the following: (e)(2)By reclaiming its scrap value onsite or shipping the container or inner liner to a person who reclaims its scrap value; or (3) By reconditioning or re manufacturing the container or inner liner onsite for subsequent reuse, or shipping the container or inner liner to a person who reconditions or re-manufactures the container or inner liner; or (4) By shipping the container or inner liner to a supplier or to another intermediate collection location for accumulation prior to managing the container or inner liner pursuant to subsections (e)(2) or (e)(3) of 22 CCR 11 66261.7; or (i) By shipping the container or inner liner back to the supplier for the purpose of being refilled. (f) A container or an inner liner removed from a container larger than five gallons in capacity which is managed pursuant to subsection (e) of 22 CCR 11 66261.7 shall be marked with the date it has been emptied and shall be managed within one year of being emptied.  
Violation Notes: Returned to compliance on 05/11/2019. OBSERVATION: Observed approximately (15) empty 55-gallon drums located in hazardous waste storage area. CORRECTIVE ACTION: Have the empty containers removed from the facility and submit a copy of the manifest to mbvalenzuela@sbcfire.org for the empty containers.

Violation Division: San Bernardino County Fire Department  
Violation Program: HW

Map ID  
Direction  
Distance  
Elevation

MAP FINDINGS

Site

Database(s)

EDR ID Number  
EPA ID Number

**NATIONAL CONCRETE WASHOUT (Continued)**

**S122218631**

Violation Source: CERS,

Site ID: 358702

Site Name: National Concrete Washout

Violation Date: 04-01-2019

Citation: 22 CCR 12 66262.34(f) - California Code of Regulations, Title 22, Chapter 12, Section(s) 66262.34(f)

Violation Description: Failure to properly label hazardous waste accumulation containers and portable tanks with the following requirements: "Hazardous Waste", name and address of the generator, physical and chemical characteristics of the Hazardous Waste, and starting accumulation date.

Violation Notes: Returned to compliance on 06/17/2019. OBSERVATION: (1) 330-gallon tank of used oil located in the Hazardous Waste Storage Area was missing a hazardous waste label. CORRECTIVE ACTION: Submit photographs to mbvalenzuela@sbcfire.org, showing that the (1) 330-gallon tank of used oil has been properly labeled

Violation Division: San Bernardino County Fire Department

Violation Program: HW

Violation Source: CERS,

Site ID: 358702

Site Name: National Concrete Washout

Violation Date: 04-15-2016

Citation: HSC 6.5 Multiple Sections - California Health and Safety Code, Chapter 6.5, Section(s) Multiple Sections

Violation Description: Haz Waste Generator Program - Operations/Maintenance - General

Violation Notes: Returned to compliance on 05/20/2016. Failure to establish a Contingency Plan (CCR 66265.51(a)) CONTINGENCY PLAN ESTABLISHED ON 5/20/2016. CB

Violation Division: San Bernardino County Fire Department

Violation Program: HW

Violation Source: CERS,

**Evaluation:**

Eval General Type: Compliance Evaluation Inspection

Eval Date: 04-15-2016

Violations Found: Yes

Eval Type: Routine done by local agency

Eval Notes: NEW FACILITY INSPECTION.

Eval Division: San Bernardino County Fire Department

Eval Program: HW

Eval Source: CERS,

Eval General Type: Compliance Evaluation Inspection

Eval Date: 02-03-2022

Violations Found: No

Eval Type: Routine done by local agency

Eval Notes: Not reported

Eval Division: San Bernardino County Fire Department

Eval Program: HMRRP

Eval Source: CERS,

Eval General Type: Compliance Evaluation Inspection

Eval Date: 02-03-2022

Violations Found: Yes

Eval Type: Routine done by local agency

Map ID  
Direction  
Distance  
Elevation

MAP FINDINGS

Site

Database(s)

EDR ID Number  
EPA ID Number

**NATIONAL CONCRETE WASHOUT (Continued)**

**S122218631**

Eval Notes: Not reported  
Eval Division: San Bernardino County Fire Department  
Eval Program: HW  
Eval Source: CERS,

Eval General Type: Compliance Evaluation Inspection  
Eval Date: 04-01-2019  
Violations Found: Yes  
Eval Type: Routine done by local agency  
Eval Notes: Not reported  
Eval Division: San Bernardino County Fire Department  
Eval Program: HW  
Eval Source: CERS,

Eval General Type: Compliance Evaluation Inspection  
Eval Date: 04-15-2016  
Violations Found: Yes  
Eval Type: Routine done by local agency  
Eval Notes: NEW FACILITY INSPECTION.  
Eval Division: San Bernardino County Fire Department  
Eval Program: HMRRP  
Eval Source: CERS,

Eval General Type: Compliance Evaluation Inspection  
Eval Date: 04-01-2019  
Violations Found: Yes  
Eval Type: Routine done by local agency  
Eval Notes: Not reported  
Eval Division: San Bernardino County Fire Department  
Eval Program: HMRRP  
Eval Source: CERS,

Enforcement Action:  
Site ID: 358702  
Site Name: National Concrete Washout  
Site Address: 250 E SANTA ANA AVE  
Site City: BLOOMINGTON  
Site Zip: 92316  
Enf Action Date: 04-15-2016  
Enf Action Type: Notice of Violation (Unified Program)  
Enf Action Description: Notice of Violation Issued by the Inspector at the Time of Inspection  
Enf Action Notes: Not reported  
Enf Action Division: San Bernardino County Fire Department  
Enf Action Program: HMRRP  
Enf Action Source: CERS,

Site ID: 358702  
Site Name: National Concrete Washout  
Site Address: 250 E SANTA ANA AVE  
Site City: BLOOMINGTON  
Site Zip: 92316  
Enf Action Date: 04-15-2016  
Enf Action Type: Notice of Violation (Unified Program)  
Enf Action Description: Notice of Violation Issued by the Inspector at the Time of Inspection  
Enf Action Notes: Not reported  
Enf Action Division: San Bernardino County Fire Department  
Enf Action Program: HW

Map ID  
Direction  
Distance  
Elevation

MAP FINDINGS

Site

Database(s)

EDR ID Number  
EPA ID Number

**NATIONAL CONCRETE WASHOUT (Continued)**

**S122218631**

Enf Action Source: CERS,

**Affiliation:**

Affiliation Type Desc: Environmental Contact  
Entity Name: Mindy Jones  
Entity Title: Not reported  
Affiliation Address: 250 E. Santa Ana  
Affiliation City: Rialto  
Affiliation State: CA  
Affiliation Country: Not reported  
Affiliation Zip: 92376  
Affiliation Phone: ,

Affiliation Type Desc: Identification Signer  
Entity Name: Mindy Jones  
Entity Title: Regional Manager  
Affiliation Address: Not reported  
Affiliation City: Not reported  
Affiliation State: Not reported  
Affiliation Country: Not reported  
Affiliation Zip: Not reported  
Affiliation Phone: ,

Affiliation Type Desc: Legal Owner  
Entity Name: Atlantic Concrete Washout DBA  
Entity Title: Not reported  
Affiliation Address: 16877 East Colonial Drive, Suite 410  
Affiliation City: Orlando  
Affiliation State: FL  
Affiliation Country: United States  
Affiliation Zip: 32820  
Affiliation Phone: (407) 737-1140,

Affiliation Type Desc: Operator  
Entity Name: Mindy Jones  
Entity Title: Not reported  
Affiliation Address: Not reported  
Affiliation City: Not reported  
Affiliation State: Not reported  
Affiliation Country: Not reported  
Affiliation Zip: Not reported  
Affiliation Phone: (951) 368-7710,

Affiliation Type Desc: Facility Mailing Address  
Entity Name: Mailing Address  
Entity Title: Not reported  
Affiliation Address: 250 E. Santa Ana  
Affiliation City: Rialto  
Affiliation State: CA  
Affiliation Country: Not reported  
Affiliation Zip: 92376  
Affiliation Phone: ,

Affiliation Type Desc: Parent Corporation  
Entity Name: National Concrete Washout  
Entity Title: Not reported  
Affiliation Address: Not reported

Map ID  
Direction  
Distance  
Elevation

MAP FINDINGS

Site

Database(s)

EDR ID Number  
EPA ID Number

**NATIONAL CONCRETE WASHOUT (Continued)**

**S122218631**

Affiliation City: Not reported  
Affiliation State: Not reported  
Affiliation Country: Not reported  
Affiliation Zip: Not reported  
Affiliation Phone: ,  
  
Affiliation Type Desc: CUPA District  
Entity Name: San Bernardino County Fire  
Entity Title: Not reported  
Affiliation Address: 620 South E Street  
Affiliation City: San Bernardino  
Affiliation State: CA  
Affiliation Country: Not reported  
Affiliation Zip: 92415-0153  
Affiliation Phone: (909) 386-8401,  
  
Affiliation Type Desc: Document Preparer  
Entity Name: Mindy Jones  
Entity Title: Not reported  
Affiliation Address: Not reported  
Affiliation City: Not reported  
Affiliation State: Not reported  
Affiliation Country: Not reported  
Affiliation Zip: Not reported  
Affiliation Phone: ,

**A11** **NEWMAN AND SONS INC RIALTO**  
**250 E SANTA ANA AVE**  
**RIALTO, CA 92316**  
  
**Site 10 of 25 in cluster A**

**HWTS S124854851**  
**N/A**

**< 1/8**  
**1 ft.**

**Relative:** HWTS:  
**Higher** Name: NEWMAN AND SONS INC RIALTO  
Address: 250 E SANTA ANA AVE  
Address 2: Not reported  
City,State,Zip: RIALTO, CA 92316  
EPA ID: CAL000294820  
Inactive Date: 05/12/2009  
Create Date: 06/07/2005  
Last Act Date: Not reported  
Mailing Name: Not reported  
Mailing Address: 3713 ALAMO ST FL 2  
Mailing Address 2: Not reported  
Mailing City,State,Zip: SIMI VALLEY, CA 930632119  
Owner Name: NEWMAN AND SONS INC  
Owner Address: PO BOX 877  
Owner Address 2: Not reported  
Owner City,State,Zip: SUN VALLEY, CA 913530000  
Owner Phone: Not reported  
Owner Fax: Not reported  
Contact Name: MARK LARSON  
Contact Address: 3713 ALAMO ST FL 2  
Contact Address 2: Not reported  
City,State,Zip: SIMI VALLEY, CA 930632119  
Contact Phone: Not reported  
Contact Fax: Not reported

**Actual:**  
**967 ft.**

Map ID  
Direction  
Distance  
Elevation

MAP FINDINGS

Site

Database(s)

EDR ID Number  
EPA ID Number

**NEWMAN AND SONS INC RIALTO (Continued)**

**S124854851**

Facility Status: Inactive  
Facility Type: PERMANENT  
Category: STATE  
Latitude: 34.055967  
Longitude: -117.367238  
NAICS:  
EPA ID: CAL000294820  
Create Date: 2005-06-07 10:03:39.360  
NAICS Code: 327992  
NAICS Description: Ground or Treated Mineral and Earth Manufacturing  
Issued EPA ID Date: 2005-06-07 10:03:39.33000  
Inactive Date: 2009-05-12 00:00:00  
Facility Name: NEWMAN AND SONS INC RIALTO  
Facility Address: 250 E SANTA ANA AVE  
Facility Address 2: Not reported  
Facility City: RIALTO  
Facility County: Not reported  
Facility State: CA  
Facility Zip: 92316

**A12 ATLANTIC CONCRETE WASHOUT INC DBA NATIONAL CONCRET**  
**250 E SANTA ANA AVE**  
**< 1/8 BLOOMINGTON, CA 92316**  
**1 ft.**

**HWTS S124907080**  
**HAZNET N/A**

**Site 11 of 25 in cluster A**

**Relative:**  
**Higher**  
**Actual:**  
**967 ft.**

HWTS:  
Name: ATLANTIC CONCRETE WASHOUT INC DBA NATIONAL CONCRETE WASHOUT  
Address: 250 E SANTA ANA AVE  
Address 2: Not reported  
City,State,Zip: BLOOMINGTON, CA 92316  
EPA ID: CAL000410800  
Inactive Date: 05/31/2016  
Create Date: 09/30/2015  
Last Act Date: Not reported  
Mailing Name: Not reported  
Mailing Address: PO BOX 550  
Mailing Address 2: Not reported  
Mailing City,State,Zip: BLOOMINGTON, CA 92316  
Owner Name: ATLANTIC CONCRETE WASHOUT INC  
Owner Address: 1945 W COUNTY ROAD 419 STE 1141-206  
Owner Address 2: Not reported  
Owner City,State,Zip: CHULUOTA, FL 327669555  
Owner Phone: Not reported  
Owner Fax: Not reported  
Contact Name: PETE G HERRERA JR  
Contact Address: 250 E SANTA ANA AVE  
Contact Address 2: Not reported  
City,State,Zip: BLOOMINGTON, CA 923162918  
Contact Phone: Not reported  
Contact Fax: Not reported  
Facility Status: Inactive  
Facility Type: PERMANENT  
Category: STATE  
Latitude: 34.05597016  
Longitude: -117.36810944

Map ID  
Direction  
Distance  
Elevation

MAP FINDINGS

Site

Database(s)

EDR ID Number  
EPA ID Number

**ATLANTIC CONCRETE WASHOUT INC DBA NATIONAL CONCRETE WASHOUT (Continued)**

**S124907080**

**NAICS:**

EPA ID: CAL000410800  
Create Date: 2015-09-30 10:27:53.210  
NAICS Code: 56292  
NAICS Description: Materials Recovery Facilities  
Issued EPA ID Date: 2015-09-30 10:27:53.20700  
Inactive Date: 2016-05-31 00:00:00  
Facility Name: ATLANTIC CONCRETE WASHOUT INC DBA NATIONAL CONCRETE WASHOUT  
Facility Address: 250 E SANTA ANA AVE  
Facility Address 2: Not reported  
Facility City: BLOOMINGTON  
Facility County: Not reported  
Facility State: CA  
Facility Zip: 923162918

**HAZNET:**

Name: ATLANTIC CONCRETE WASHOUT INC DBA NATIONAL CONCRETE WASHOUT  
Address: 250 E SANTA ANA AVE  
Address 2: Not reported  
City,State,Zip: BLOOMINGTON, CA 923162918  
Contact: MINDY JONES  
Telephone: 9098745506  
Mailing Name: Not reported  
Mailing Address: 16877 EAST COLONIAL DRIVE SUITE 410

Year: 2021  
Gepaid: CAL000410598  
TSD EPA ID: AZR000520304  
CA Waste Code: 135 - Unspecified aqueous solution  
Disposal Method: H141 - Storage, Bulking, And/Or Transfer Off Site--No Treatment/Reovery (H010-H129) Or (H131-H135)  
Tons: 1.386

Year: 2021  
Gepaid: CAL000410598  
TSD EPA ID: AZR000520304  
CA Waste Code: 352 - Other organic solids  
Disposal Method: H141 - Storage, Bulking, And/Or Transfer Off Site--No Treatment/Reovery (H010-H129) Or (H131-H135)  
Tons: 0.37531

Year: 2019  
Gepaid: CAL000410598  
TSD EPA ID: CAT080013352  
CA Waste Code: 221 - Waste oil and mixed oil  
Disposal Method: H039 - Other Recovery Of Reclamation For Reuse Including Acid Regeneration, Organics Recovery Ect  
Tons: 0.00000

Year: 2018  
Gepaid: CAL000410598  
TSD EPA ID: CAL000330453  
CA Waste Code: 352 - Other organic solids  
Disposal Method: H141 - Storage, Bulking, And/Or Transfer Off Site--No Treatment/Reovery (H010-H129) Or (H131-H135)

Map ID  
Direction  
Distance  
Elevation

MAP FINDINGS

Site

Database(s)

EDR ID Number  
EPA ID Number

**ATLANTIC CONCRETE WASHOUT INC DBA NATIONAL CONCRETE WASHOUT (Continued)**

**S124907080**

Tons: 0.13750  
  
Year: 2018  
Gepaid: CAL000410598  
TSD EPA ID: CAL000330453  
CA Waste Code: 352 - Other organic solids  
Disposal Method: H010 - Metals Recovery Including Retoring,Smelting,Chemicals,Ect  
Tons: 0.37500

**A13**

**ATLANTIC CONCRETE WASHOUT INC DBA NATIONAL CONCRET  
250 E SANTA ANA AVE  
RIALTO, CA 92316**

**NPDES  
CIWQS  
CERS**

**S109455275  
N/A**

**< 1/8  
1 ft.**

**Site 12 of 25 in cluster A**

**Relative:  
Higher  
  
Actual:  
967 ft.**

NPDES:  
Name: ATLANTIC CONCRETE WASHOUT INC DBA NATIONAL CONCRETE WASHOUT  
Address: 250 E SANTA ANA AVE  
City,State,Zip: RIALTO, CA 92316  
Facility Status: Not reported  
NPDES Number: Not reported  
Region: Not reported  
Agency Number: Not reported  
Regulatory Measure ID: Not reported  
Place ID: Not reported  
Order Number: Not reported  
WDID: 8 36I024831  
Regulatory Measure Type: Industrial  
Program Type: Not reported  
Adoption Date Of Regulatory Measure: Not reported  
Effective Date Of Regulatory Measure: Not reported  
Termination Date Of Regulatory Measure: Not reported  
Expiration Date Of Regulatory Measure: Not reported  
Discharge Address: Not reported  
Discharge Name: Not reported  
Discharge City: Not reported  
Discharge State: Not reported  
Discharge Zip: Not reported  
Status: Active  
Status Date: 04/30/2014  
Operator Name: Atlantic Concrete Washout Inc dba National Concrete Washout  
Operator Address: P O Box 550  
Operator City: Bloomington  
Operator State: California  
Operator Zip: 92316  
  
NPDES as of 03/2018:  
NPDES Number: Not reported  
Status: Not reported  
Agency Number: Not reported  
Region: 8  
Regulatory Measure ID: 446044  
Order Number: Not reported  
Regulatory Measure Type: Industrial  
Place ID: Not reported  
WDID: 8 36I024831  
Program Type: Not reported



Map ID  
Direction  
Distance  
Elevation

MAP FINDINGS

Site

Database(s)

EDR ID Number  
EPA ID Number

**ATLANTIC CONCRETE WASHOUT INC DBA NATIONAL CONCRETE WASHOUT (Continued)**

**S109455275**

Adoption Date Of Regulatory Measure:	Not reported
Effective Date Of Regulatory Measure:	Not reported
Expiration Date Of Regulatory Measure:	Not reported
Termination Date Of Regulatory Measure:	Not reported
Discharge Name:	Not reported
Discharge Address:	Not reported
Discharge City:	Not reported
Discharge State:	Not reported
Discharge Zip:	Not reported
Received Date:	04/30/2014
Processed Date:	04/30/2014
Status:	Active
Status Date:	04/30/2014
Place Size:	1
Place Size Unit:	Acres
Contact:	Pete Herrera
Contact Title:	Contact
Contact Phone:	909-874-5506
Contact Phone Ext:	Not reported
Contact Email:	peteh@acwncw.com
Operator Name:	Atlantic Concrete Washout Inc dba National Concrete Washout
Operator Address:	P O Box 550
Operator City:	Bloomington
Operator State:	California
Operator Zip:	92316
Operator Contact:	Pete Herrera
Operator Contact Title:	Contact
Operator Contact Phone:	909-874-5506
Operator Contact Phone Ext:	Not reported
Operator Contact Email:	peteh@acwncw.com
Operator Type:	Private Business
Developer:	Not reported
Developer Address:	Not reported
Developer City:	Not reported
Developer State:	Florida
Developer Zip:	Not reported
Developer Contact:	Not reported
Developer Contact Title:	Not reported
Constype Linear Utility Ind:	Not reported
Emergency Phone:	Not reported
Emergency Phone Ext:	Not reported
Constype Above Ground Ind:	Not reported
Constype Below Ground Ind:	Not reported
Constype Cable Line Ind:	Not reported
Constype Comm Line Ind:	Not reported
Constype Commercial Ind:	Not reported
Constype Electrical Line Ind:	Not reported
Constype Gas Line Ind:	Not reported
Constype Industrial Ind:	Not reported
Constype Other Description:	Not reported
Constype Other Ind:	Not reported
Constype Recons Ind:	Not reported
Constype Residential Ind:	Not reported
Constype Transport Ind:	Not reported
Constype Utility Description:	Not reported
Constype Utility Ind:	Not reported
Constype Water Sewer Ind:	Not reported

Map ID  
Direction  
Distance  
Elevation

MAP FINDINGS

Site

Database(s)

EDR ID Number  
EPA ID Number

**ATLANTIC CONCRETE WASHOUT INC DBA NATIONAL CONCRETE WASHOUT (Continued)**

**S109455275**

Dir Discharge Uswater Ind:	N
Receiving Water Name:	Sanat Ana River Drainage
Certifier:	Pete Herrera
Certifier Title:	Facility Manager
Certification Date:	26-JUN-15
Primary Sic:	9999-Nonclassifiable Establishments
Secondary Sic:	Not reported
Tertiary Sic:	Not reported
NPDES Number:	CAS000001
Status:	Active
Agency Number:	0
Region:	8
Regulatory Measure ID:	446044
Order Number:	97-03-DWQ
Regulatory Measure Type:	Enrollee
Place ID:	Not reported
WDID:	8 361024831
Program Type:	Industrial
Adoption Date Of Regulatory Measure:	Not reported
Effective Date Of Regulatory Measure:	04/30/2014
Expiration Date Of Regulatory Measure:	Not reported
Termination Date Of Regulatory Measure:	Not reported
Discharge Name:	Atlantic Concrete Washout Inc dba National Concrete Washout
Discharge Address:	P O Box 550
Discharge City:	Bloomington
Discharge State:	California
Discharge Zip:	92316
Received Date:	Not reported
Processed Date:	Not reported
Status:	Not reported
Status Date:	Not reported
Place Size:	Not reported
Place Size Unit:	Not reported
Contact:	Not reported
Contact Title:	Not reported
Contact Phone:	Not reported
Contact Phone Ext:	Not reported
Contact Email:	Not reported
Operator Name:	Not reported
Operator Address:	Not reported
Operator City:	Not reported
Operator State:	Not reported
Operator Zip:	Not reported
Operator Contact:	Not reported
Operator Contact Title:	Not reported
Operator Contact Phone:	Not reported
Operator Contact Phone Ext:	Not reported
Operator Contact Email:	Not reported
Operator Type:	Not reported
Developer:	Not reported
Developer Address:	Not reported
Developer City:	Not reported
Developer State:	Not reported
Developer Zip:	Not reported
Developer Contact:	Not reported
Developer Contact Title:	Not reported

Map ID  
Direction  
Distance  
Elevation

MAP FINDINGS

Site

Database(s)

EDR ID Number  
EPA ID Number

**ATLANTIC CONCRETE WASHOUT INC DBA NATIONAL CONCRETE WASHOUT (Continued)**

**S109455275**

Constype Linear Utility Ind:	Not reported
Emergency Phone:	Not reported
Emergency Phone Ext:	Not reported
Constype Above Ground Ind:	Not reported
Constype Below Ground Ind:	Not reported
Constype Cable Line Ind:	Not reported
Constype Comm Line Ind:	Not reported
Constype Commercial Ind:	Not reported
Constype Electrical Line Ind:	Not reported
Constype Gas Line Ind:	Not reported
Constype Industrial Ind:	Not reported
Constype Other Description:	Not reported
Constype Other Ind:	Not reported
Constype Recons Ind:	Not reported
Constype Residential Ind:	Not reported
Constype Transport Ind:	Not reported
Constype Utility Description:	Not reported
Constype Utility Ind:	Not reported
Constype Water Sewer Ind:	Not reported
Dir Discharge Uswater Ind:	Not reported
Receiving Water Name:	Not reported
Certifier:	Not reported
Certifier Title:	Not reported
Certification Date:	Not reported
Primary Sic:	Not reported
Secondary Sic:	Not reported
Tertiary Sic:	Not reported

Name:	RAMCO
Address:	250 E SANTA ANA AVE
City,State,Zip:	RIALTO, CA 92316
Facility Status:	Active
NPDES Number:	CAS000001
Region:	8
Agency Number:	0
Regulatory Measure ID:	350615
Place ID:	Not reported
Order Number:	97-03-DWQ
WDID:	8 36I021743
Regulatory Measure Type:	Enrollee
Program Type:	Industrial
Adoption Date Of Regulatory Measure:	Not reported
Effective Date Of Regulatory Measure:	08/14/2008
Termination Date Of Regulatory Measure:	Not reported
Expiration Date Of Regulatory Measure:	Not reported
Discharge Address:	3713 Alamo St 2nd Fl
Discharge Name:	Recycled Aggregate Materials Co Inc
Discharge City:	Simi Valley
Discharge State:	California
Discharge Zip:	93063
Status:	Not reported
Status Date:	Not reported
Operator Name:	Not reported
Operator Address:	Not reported
Operator City:	Not reported
Operator State:	Not reported

Map ID  
Direction  
Distance  
Elevation

MAP FINDINGS

Site

Database(s)

EDR ID Number  
EPA ID Number

**ATLANTIC CONCRETE WASHOUT INC DBA NATIONAL CONCRETE WASHOUT (Continued)**

**S109455275**

Operator Zip:	Not reported
NPDES as of 03/2018:	
NPDES Number:	Not reported
Status:	Not reported
Agency Number:	Not reported
Region:	8
Regulatory Measure ID:	350615
Order Number:	Not reported
Regulatory Measure Type:	Industrial
Place ID:	Not reported
WDID:	8 36I021743
Program Type:	Not reported
Adoption Date Of Regulatory Measure:	Not reported
Effective Date Of Regulatory Measure:	Not reported
Expiration Date Of Regulatory Measure:	Not reported
Termination Date Of Regulatory Measure:	Not reported
Discharge Name:	Not reported
Discharge Address:	Not reported
Discharge City:	Not reported
Discharge State:	Not reported
Discharge Zip:	Not reported
Received Date:	08/14/2008
Processed Date:	08/14/2008
Status:	Active
Status Date:	08/14/2008
Place Size:	377400
Place Size Unit:	SqFt
Contact:	Mark Anselmo
Contact Title:	General Manager
Contact Phone:	909-820-3600
Contact Phone Ext:	Not reported
Contact Email:	manselmo@ramco.us.com
Operator Name:	Recycled Aggregate Materials Co Inc
Operator Address:	3713 Alamo St 2nd Fl
Operator City:	Simi Valley
Operator State:	California
Operator Zip:	93063
Operator Contact:	Dallas Jones
Operator Contact Title:	VP Operations
Operator Contact Phone:	818-767-2273
Operator Contact Phone Ext:	Not reported
Operator Contact Email:	dallas@ramco.us.com
Operator Type:	Private Business
Developer:	Not reported
Developer Address:	Not reported
Developer City:	Not reported
Developer State:	California
Developer Zip:	Not reported
Developer Contact:	Not reported
Developer Contact Title:	Not reported
Constype Linear Utility Ind:	Not reported
Emergency Phone:	Not reported
Emergency Phone Ext:	Not reported
Constype Above Ground Ind:	Not reported
Constype Below Ground Ind:	Not reported
Constype Cable Line Ind:	Not reported
Constype Comm Line Ind:	Not reported

Map ID  
Direction  
Distance  
Elevation

MAP FINDINGS

Site

Database(s)

EDR ID Number  
EPA ID Number

**ATLANTIC CONCRETE WASHOUT INC DBA NATIONAL CONCRETE WASHOUT (Continued)**

**S109455275**

Constype Commercial Ind:	Not reported
Constype Electrical Line Ind:	Not reported
Constype Gas Line Ind:	Not reported
Constype Industrial Ind:	Not reported
Constype Other Description:	Not reported
Constype Other Ind:	Not reported
Constype Recons Ind:	Not reported
Constype Residential Ind:	Not reported
Constype Transport Ind:	Not reported
Constype Utility Description:	Not reported
Constype Utility Ind:	Not reported
Constype Water Sewer Ind:	Not reported
Dir Discharge Uswater Ind:	N
Receiving Water Name:	Santa Ana River
Certifier:	Dallas Jones
Certifier Title:	Vice President Operations
Certification Date:	06-JUL-15
Primary Sic:	3295-Minerals and Earths, Ground or Otherwise Treated
Secondary Sic:	Not reported
Tertiary Sic:	Not reported
NPDES Number:	CAS000001
Status:	Active
Agency Number:	0
Region:	8
Regulatory Measure ID:	350615
Order Number:	97-03-DWQ
Regulatory Measure Type:	Enrollee
Place ID:	Not reported
WDID:	8 361021743
Program Type:	Industrial
Adoption Date Of Regulatory Measure:	Not reported
Effective Date Of Regulatory Measure:	08/14/2008
Expiration Date Of Regulatory Measure:	Not reported
Termination Date Of Regulatory Measure:	Not reported
Discharge Name:	Recycled Aggregate Materials Co Inc
Discharge Address:	3713 Alamo St 2nd Fl
Discharge City:	Simi Valley
Discharge State:	California
Discharge Zip:	93063
Received Date:	Not reported
Processed Date:	Not reported
Status:	Not reported
Status Date:	Not reported
Place Size:	Not reported
Place Size Unit:	Not reported
Contact:	Not reported
Contact Title:	Not reported
Contact Phone:	Not reported
Contact Phone Ext:	Not reported
Contact Email:	Not reported
Operator Name:	Not reported
Operator Address:	Not reported
Operator City:	Not reported
Operator State:	Not reported
Operator Zip:	Not reported
Operator Contact:	Not reported

Map ID  
Direction  
Distance  
Elevation

MAP FINDINGS

Site

Database(s)

EDR ID Number  
EPA ID Number

**ATLANTIC CONCRETE WASHOUT INC DBA NATIONAL CONCRETE WASHOUT (Continued)**

**S109455275**

Operator Contact Title:	Not reported
Operator Contact Phone:	Not reported
Operator Contact Phone Ext:	Not reported
Operator Contact Email:	Not reported
Operator Type:	Not reported
Developer:	Not reported
Developer Address:	Not reported
Developer City:	Not reported
Developer State:	Not reported
Developer Zip:	Not reported
Developer Contact:	Not reported
Developer Contact Title:	Not reported
Constype Linear Utility Ind:	Not reported
Emergency Phone:	Not reported
Emergency Phone Ext:	Not reported
Constype Above Ground Ind:	Not reported
Constype Below Ground Ind:	Not reported
Constype Cable Line Ind:	Not reported
Constype Comm Line Ind:	Not reported
Constype Commercial Ind:	Not reported
Constype Electrical Line Ind:	Not reported
Constype Gas Line Ind:	Not reported
Constype Industrial Ind:	Not reported
Constype Other Description:	Not reported
Constype Other Ind:	Not reported
Constype Recons Ind:	Not reported
Constype Residential Ind:	Not reported
Constype Transport Ind:	Not reported
Constype Utility Description:	Not reported
Constype Utility Ind:	Not reported
Constype Water Sewer Ind:	Not reported
Dir Discharge Uswater Ind:	Not reported
Receiving Water Name:	Not reported
Certifier:	Not reported
Certifier Title:	Not reported
Certification Date:	Not reported
Primary Sic:	Not reported
Secondary Sic:	Not reported
Tertiary Sic:	Not reported

Name:	RAMCO
Address:	250 E SANTA ANA AVE
City,State,Zip:	RIALTO, CA 92316
Facility Status:	Not reported
NPDES Number:	Not reported
Region:	Not reported
Agency Number:	Not reported
Regulatory Measure ID:	Not reported
Place ID:	Not reported
Order Number:	Not reported
WDID:	8 36I021743
Regulatory Measure Type:	Industrial
Program Type:	Not reported
Adoption Date Of Regulatory Measure:	Not reported
Effective Date Of Regulatory Measure:	Not reported
Termination Date Of Regulatory Measure:	Not reported

Map ID  
Direction  
Distance  
Elevation

MAP FINDINGS

Site

Database(s)

EDR ID Number  
EPA ID Number

**ATLANTIC CONCRETE WASHOUT INC DBA NATIONAL CONCRETE WASHOUT (Continued)**

**S109455275**

Expiration Date Of Regulatory Measure: Not reported  
Discharge Address: Not reported  
Discharge Name: Not reported  
Discharge City: Not reported  
Discharge State: Not reported  
Discharge Zip: Not reported  
Status: Active  
Status Date: 08/14/2008  
Operator Name: Recycled Aggregate Materials Co Inc  
Operator Address: 3713 Alamo St 2nd Fl  
Operator City: Simi Valley  
Operator State: California  
Operator Zip: 93063

**NPDES as of 03/2018:**

NPDES Number: Not reported  
Status: Not reported  
Agency Number: Not reported  
Region: 8  
Regulatory Measure ID: 350615  
Order Number: Not reported  
Regulatory Measure Type: Industrial  
Place ID: Not reported  
WDID: 8 36I021743  
Program Type: Not reported  
Adoption Date Of Regulatory Measure: Not reported  
Effective Date Of Regulatory Measure: Not reported  
Expiration Date Of Regulatory Measure: Not reported  
Termination Date Of Regulatory Measure: Not reported  
Discharge Name: Not reported  
Discharge Address: Not reported  
Discharge City: Not reported  
Discharge State: Not reported  
Discharge Zip: Not reported  
Received Date: 08/14/2008  
Processed Date: 08/14/2008  
Status: Active  
Status Date: 08/14/2008  
Place Size: 377400  
Place Size Unit: SqFt  
Contact: Mark Anselmo  
Contact Title: General Manager  
Contact Phone: 909-820-3600  
Contact Phone Ext: Not reported  
Contact Email: manselmo@ramco.us.com  
Operator Name: Recycled Aggregate Materials Co Inc  
Operator Address: 3713 Alamo St 2nd Fl  
Operator City: Simi Valley  
Operator State: California  
Operator Zip: 93063  
Operator Contact: Dallas Jones  
Operator Contact Title: VP Operations  
Operator Contact Phone: 818-767-2273  
Operator Contact Phone Ext: Not reported  
Operator Contact Email: dallas@ramco.us.com  
Operator Type: Private Business  
Developer: Not reported  
Developer Address: Not reported

Map ID  
Direction  
Distance  
Elevation

MAP FINDINGS

Site

Database(s)

EDR ID Number  
EPA ID Number

**ATLANTIC CONCRETE WASHOUT INC DBA NATIONAL CONCRETE WASHOUT (Continued)**

**S109455275**

Developer City:	Not reported
Developer State:	California
Developer Zip:	Not reported
Developer Contact:	Not reported
Developer Contact Title:	Not reported
Constype Linear Utility Ind:	Not reported
Emergency Phone:	Not reported
Emergency Phone Ext:	Not reported
Constype Above Ground Ind:	Not reported
Constype Below Ground Ind:	Not reported
Constype Cable Line Ind:	Not reported
Constype Comm Line Ind:	Not reported
Constype Commercial Ind:	Not reported
Constype Electrical Line Ind:	Not reported
Constype Gas Line Ind:	Not reported
Constype Industrial Ind:	Not reported
Constype Other Description:	Not reported
Constype Other Ind:	Not reported
Constype Recons Ind:	Not reported
Constype Residential Ind:	Not reported
Constype Transport Ind:	Not reported
Constype Utility Description:	Not reported
Constype Utility Ind:	Not reported
Constype Water Sewer Ind:	Not reported
Dir Discharge Uswater Ind:	N
Receiving Water Name:	Santa Ana River
Certifier:	Dallas Jones
Certifier Title:	Vice President Operations
Certification Date:	06-JUL-15
Primary Sic:	3295-Minerals and Earths, Ground or Otherwise Treated
Secondary Sic:	Not reported
Tertiary Sic:	Not reported
NPDES Number:	CAS000001
Status:	Active
Agency Number:	0
Region:	8
Regulatory Measure ID:	350615
Order Number:	97-03-DWQ
Regulatory Measure Type:	Enrollee
Place ID:	Not reported
WDID:	8 361021743
Program Type:	Industrial
Adoption Date Of Regulatory Measure:	Not reported
Effective Date Of Regulatory Measure:	08/14/2008
Expiration Date Of Regulatory Measure:	Not reported
Termination Date Of Regulatory Measure:	Not reported
Discharge Name:	Recycled Aggregate Materials Co Inc
Discharge Address:	3713 Alamo St 2nd Fl
Discharge City:	Simi Valley
Discharge State:	California
Discharge Zip:	93063
Received Date:	Not reported
Processed Date:	Not reported
Status:	Not reported
Status Date:	Not reported
Place Size:	Not reported



Map ID  
Direction  
Distance  
Elevation

MAP FINDINGS

Site

Database(s)

EDR ID Number  
EPA ID Number

**ATLANTIC CONCRETE WASHOUT INC DBA NATIONAL CONCRETE WASHOUT (Continued)**

**S109455275**

Place Size Unit:	Not reported
Contact:	Not reported
Contact Title:	Not reported
Contact Phone:	Not reported
Contact Phone Ext:	Not reported
Contact Email:	Not reported
Operator Name:	Not reported
Operator Address:	Not reported
Operator City:	Not reported
Operator State:	Not reported
Operator Zip:	Not reported
Operator Contact:	Not reported
Operator Contact Title:	Not reported
Operator Contact Phone:	Not reported
Operator Contact Phone Ext:	Not reported
Operator Contact Email:	Not reported
Operator Type:	Not reported
Developer:	Not reported
Developer Address:	Not reported
Developer City:	Not reported
Developer State:	Not reported
Developer Zip:	Not reported
Developer Contact:	Not reported
Developer Contact Title:	Not reported
Constype Linear Utility Ind:	Not reported
Emergency Phone:	Not reported
Emergency Phone Ext:	Not reported
Constype Above Ground Ind:	Not reported
Constype Below Ground Ind:	Not reported
Constype Cable Line Ind:	Not reported
Constype Comm Line Ind:	Not reported
Constype Commercial Ind:	Not reported
Constype Electrical Line Ind:	Not reported
Constype Gas Line Ind:	Not reported
Constype Industrial Ind:	Not reported
Constype Other Description:	Not reported
Constype Other Ind:	Not reported
Constype Recons Ind:	Not reported
Constype Residential Ind:	Not reported
Constype Transport Ind:	Not reported
Constype Utility Description:	Not reported
Constype Utility Ind:	Not reported
Constype Water Sewer Ind:	Not reported
Dir Discharge Uswater Ind:	Not reported
Receiving Water Name:	Not reported
Certifier:	Not reported
Certifier Title:	Not reported
Certification Date:	Not reported
Primary Sic:	Not reported
Secondary Sic:	Not reported
Tertiary Sic:	Not reported

Name:	ATLANTIC CONCRETE WASHOUT INC DBA NATIONAL CONCRETE WASHOUT
Address:	250 E SANTA ANA AVE
City,State,Zip:	RIALTO, CA 92316
Facility Status:	Active

Map ID  
Direction  
Distance  
Elevation

MAP FINDINGS

Site

Database(s)

EDR ID Number  
EPA ID Number

**ATLANTIC CONCRETE WASHOUT INC DBA NATIONAL CONCRETE WASHOUT (Continued)**

**S109455275**

NPDES Number: CAS000001  
Region: 8  
Agency Number: 0  
Regulatory Measure ID: 446044  
Place ID: Not reported  
Order Number: 97-03-DWQ  
WDID: 8 36I024831  
Regulatory Measure Type: Enrollee  
Program Type: Industrial  
Adoption Date Of Regulatory Measure: Not reported  
Effective Date Of Regulatory Measure: 04/30/2014  
Termination Date Of Regulatory Measure: Not reported  
Expiration Date Of Regulatory Measure: Not reported  
Discharge Address: P O Box 550  
Discharge Name: Atlantic Concrete Washout Inc dba National Concrete Washout  
Discharge City: Bloomington  
Discharge State: California  
Discharge Zip: 92316  
Status: Not reported  
Status Date: Not reported  
Operator Name: Not reported  
Operator Address: Not reported  
Operator City: Not reported  
Operator State: Not reported  
Operator Zip: Not reported

**NPDES as of 03/2018:**

NPDES Number: Not reported  
Status: Not reported  
Agency Number: Not reported  
Region: 8  
Regulatory Measure ID: 446044  
Order Number: Not reported  
Regulatory Measure Type: Industrial  
Place ID: Not reported  
WDID: 8 36I024831  
Program Type: Not reported  
Adoption Date Of Regulatory Measure: Not reported  
Effective Date Of Regulatory Measure: Not reported  
Expiration Date Of Regulatory Measure: Not reported  
Termination Date Of Regulatory Measure: Not reported  
Discharge Name: Not reported  
Discharge Address: Not reported  
Discharge City: Not reported  
Discharge State: Not reported  
Discharge Zip: Not reported  
Received Date: 04/30/2014  
Processed Date: 04/30/2014  
Status: Active  
Status Date: 04/30/2014  
Place Size: 1  
Place Size Unit: Acres  
Contact: Pete Herrera  
Contact Title: Contact  
Contact Phone: 909-874-5506  
Contact Phone Ext: Not reported  
Contact Email: peteh@acwncw.com  
Operator Name: Atlantic Concrete Washout Inc dba National Concrete Washout

Map ID  
Direction  
Distance  
Elevation

MAP FINDINGS

Site

Database(s)

EDR ID Number  
EPA ID Number

**ATLANTIC CONCRETE WASHOUT INC DBA NATIONAL CONCRETE WASHOUT (Continued)**

**S109455275**

Operator Address:	P O Box 550
Operator City:	Bloomington
Operator State:	California
Operator Zip:	92316
Operator Contact:	Pete Herrera
Operator Contact Title:	Contact
Operator Contact Phone:	909-874-5506
Operator Contact Phone Ext:	Not reported
Operator Contact Email:	peteh@acwncw.com
Operator Type:	Private Business
Developer:	Not reported
Developer Address:	Not reported
Developer City:	Not reported
Developer State:	Florida
Developer Zip:	Not reported
Developer Contact:	Not reported
Developer Contact Title:	Not reported
Constype Linear Utility Ind:	Not reported
Emergency Phone:	Not reported
Emergency Phone Ext:	Not reported
Constype Above Ground Ind:	Not reported
Constype Below Ground Ind:	Not reported
Constype Cable Line Ind:	Not reported
Constype Comm Line Ind:	Not reported
Constype Commercial Ind:	Not reported
Constype Electrical Line Ind:	Not reported
Constype Gas Line Ind:	Not reported
Constype Industrial Ind:	Not reported
Constype Other Description:	Not reported
Constype Other Ind:	Not reported
Constype Recons Ind:	Not reported
Constype Residential Ind:	Not reported
Constype Transport Ind:	Not reported
Constype Utility Description:	Not reported
Constype Utility Ind:	Not reported
Constype Water Sewer Ind:	Not reported
Dir Discharge Uswater Ind:	N
Receiving Water Name:	Sanat Ana River Drainage
Certifier:	Pete Herrera
Certifier Title:	Facility Manager
Certification Date:	26-JUN-15
Primary Sic:	9999-Nonclassifiable Establishments
Secondary Sic:	Not reported
Tertiary Sic:	Not reported
NPDES Number:	CAS000001
Status:	Active
Agency Number:	0
Region:	8
Regulatory Measure ID:	446044
Order Number:	97-03-DWQ
Regulatory Measure Type:	Enrollee
Place ID:	Not reported
WDID:	8 361024831
Program Type:	Industrial
Adoption Date Of Regulatory Measure:	Not reported
Effective Date Of Regulatory Measure:	04/30/2014

Map ID  
Direction  
Distance  
Elevation

MAP FINDINGS

Site

Database(s)

EDR ID Number  
EPA ID Number

**ATLANTIC CONCRETE WASHOUT INC DBA NATIONAL CONCRETE WASHOUT (Continued)**

**S109455275**

Expiration Date Of Regulatory Measure:	Not reported
Termination Date Of Regulatory Measure:	Not reported
Discharge Name:	Atlantic Concrete Washout Inc dba National Concrete Washout
Discharge Address:	P O Box 550
Discharge City:	Bloomington
Discharge State:	California
Discharge Zip:	92316
Received Date:	Not reported
Processed Date:	Not reported
Status:	Not reported
Status Date:	Not reported
Place Size:	Not reported
Place Size Unit:	Not reported
Contact:	Not reported
Contact Title:	Not reported
Contact Phone:	Not reported
Contact Phone Ext:	Not reported
Contact Email:	Not reported
Operator Name:	Not reported
Operator Address:	Not reported
Operator City:	Not reported
Operator State:	Not reported
Operator Zip:	Not reported
Operator Contact:	Not reported
Operator Contact Title:	Not reported
Operator Contact Phone:	Not reported
Operator Contact Phone Ext:	Not reported
Operator Contact Email:	Not reported
Operator Type:	Not reported
Developer:	Not reported
Developer Address:	Not reported
Developer City:	Not reported
Developer State:	Not reported
Developer Zip:	Not reported
Developer Contact:	Not reported
Developer Contact Title:	Not reported
Constype Linear Utility Ind:	Not reported
Emergency Phone:	Not reported
Emergency Phone Ext:	Not reported
Constype Above Ground Ind:	Not reported
Constype Below Ground Ind:	Not reported
Constype Cable Line Ind:	Not reported
Constype Comm Line Ind:	Not reported
Constype Commercial Ind:	Not reported
Constype Electrical Line Ind:	Not reported
Constype Gas Line Ind:	Not reported
Constype Industrial Ind:	Not reported
Constype Other Description:	Not reported
Constype Other Ind:	Not reported
Constype Recons Ind:	Not reported
Constype Residential Ind:	Not reported
Constype Transport Ind:	Not reported
Constype Utility Description:	Not reported
Constype Utility Ind:	Not reported
Constype Water Sewer Ind:	Not reported
Dir Discharge Uswater Ind:	Not reported
Receiving Water Name:	Not reported

Map ID  
Direction  
Distance  
Elevation

MAP FINDINGS

Site

Database(s)

EDR ID Number  
EPA ID Number

**ATLANTIC CONCRETE WASHOUT INC DBA NATIONAL CONCRETE WASHOUT (Continued)**

**S109455275**

Certifier: Not reported  
Certifier Title: Not reported  
Certification Date: Not reported  
Primary Sic: Not reported  
Secondary Sic: Not reported  
Tertiary Sic: Not reported

**CIWQS:**

Name: ATLANTIC CONCRETE WASHOUT INC DBA NATIONAL CONCRETE WASHOUT  
Address: 250 E SANTA ANA AVE  
City,State,Zip: RIALTO, CA 92316  
Agency: Atlantic Concrete Washout Inc dba National Concrete Washout  
Agency Address: P O Box 550, Bloomington, CA 92316  
Place/Project Type: Industrial - Nonclassifiable Establishments  
SIC/NAICS: 9999  
Region: 8  
Program: INDSTW  
Regulatory Measure Status: Active  
Regulatory Measure Type: Storm water industrial  
Order Number: 2014-0057-DWQ  
WDID: 8 36I024831  
NPDES Number: CAS000001  
Adoption Date: Not reported  
Effective Date: 04/30/2014  
Termination Date: Not reported  
Expiration/Review Date: Not reported  
Design Flow: Not reported  
Major/Minor: Not reported  
Complexity: Not reported  
TTWQ: Not reported  
Enforcement Actions within 5 years: 3  
Violations within 5 years: 3  
Latitude: 34.0565  
Longitude: -117.36541

Name: RAMCO  
Address: 250 E SANTA ANA AVE  
City,State,Zip: RIALTO, CA 92316  
Agency: Recycled Aggregate Materials Co Inc  
Agency Address: 3713 Alamo St 2nd Fl, Simi Valley, CA 93063  
Place/Project Type: Industrial - Minerals and Earths, Ground or Otherwise Treated  
SIC/NAICS: 3295  
Region: 8  
Program: INDSTW  
Regulatory Measure Status: Active  
Regulatory Measure Type: Storm water industrial  
Order Number: 2014-0057-DWQ  
WDID: 8 36I021743  
NPDES Number: CAS000001  
Adoption Date: Not reported  
Effective Date: 08/14/2008  
Termination Date: Not reported  
Expiration/Review Date: Not reported  
Design Flow: Not reported  
Major/Minor: Not reported  
Complexity: Not reported

Map ID  
Direction  
Distance  
Elevation

MAP FINDINGS

Site

Database(s)

EDR ID Number  
EPA ID Number

**ATLANTIC CONCRETE WASHOUT INC DBA NATIONAL CONCRETE WASHOUT (Continued)**

**S109455275**

TTWQ: Not reported  
Enforcement Actions within 5 years: 0  
Violations within 5 years: 0  
Latitude: 34.05597  
Longitude: -117.36712

**CERS:**

Name: RAMCO  
Address: 250 E SANTA ANA AVE  
City,State,Zip: RIALTO, CA 92316  
Site ID: 540337  
CERS ID: 724676  
CERS Description: Industrial Facility Storm Water

**Evaluation:**

Eval General Type: Compliance Evaluation Inspection  
Eval Date: 03-10-2009  
Violations Found: No  
Eval Type: Industrial Storm Water Compliance Evaluation  
Eval Notes: The gate was closed. There is a huge crushed rock stored at the facility. Nobody was available to talk to.  
Eval Division: Water Boards  
Eval Program: INDSTW  
Eval Source: SMARTS,

**Affiliation:**

Affiliation Type Desc: Owner/Operator  
Entity Name: Recycled Aggregate Materials Co Inc  
Entity Title: Operator  
Affiliation Address: 3713 Alamo St 2nd Fl  
Affiliation City: Simi Valley  
Affiliation State: CA  
Affiliation Country: Not reported  
Affiliation Zip: 93063  
Affiliation Phone: ,

Name: ATLANTIC CONCRETE WASHOUT INC DBA NATIONAL CONCRETE WASHOUT  
Address: 250 E SANTA ANA AVE  
City,State,Zip: RIALTO, CA 92316  
Site ID: 526718  
CERS ID: 829161  
CERS Description: Industrial Facility Storm Water

**Violations:**

Site ID: 526718  
Site Name: Atlantic Concrete Washout Inc dba National Concrete Washout  
Violation Date: 08-16-2021  
Citation: 2014-0057-DWQ - Industrial General Permit  
Violation Description: SW - Late Report  
Violation Notes: Failure to submit the 2020-21 Annual Report by July 15, 2021.  
Violation Division: Water Boards  
Violation Program: INDSTW  
Violation Source: SMARTS,

Site ID: 526718  
Site Name: Atlantic Concrete Washout Inc dba National Concrete Washout

Map ID  
Direction  
Distance  
Elevation

MAP FINDINGS

Site

Database(s)

EDR ID Number  
EPA ID Number

**ATLANTIC CONCRETE WASHOUT INC DBA NATIONAL CONCRETE WASHOUT (Continued)**

**S109455275**

Violation Date: 07-15-2021  
Citation: 2014-0057-DWQ - Industrial General Permit  
Violation Description: SW - Late Report  
Violation Notes: Failure to submit the 2020-21 Annual Report by July 15, 2021. An email was sent on July 29, 2021 informing contact that the 2020-21 Annual Report was not received.  
Violation Division: Water Boards  
Violation Program: INDSTW  
Violation Source: SMARTS,

Evaluation:  
Eval General Type: Compliance Evaluation Inspection  
Eval Date: 08-31-2021  
Violations Found: No  
Eval Type: Industrial Storm Water Compliance Evaluation  
Eval Notes: Cloudy. Staff met with Mindy Jones. She indicated that they just moved the office. The SWPPP and BMP inspection records were not available. Water in front of the business appears to be from a lawn area at 201 E Santa Ana. Also, at the entrance of this business was water ponded from a broken hose that the person walking with staff indicated broke yesterday and the source of the water at the entry.  
Eval Division: Water Boards  
Eval Program: INDSTW  
Eval Source: SMARTS,

Enforcement Action:  
Site ID: 526718  
Site Name: Atlantic Concrete Washout Inc dba National Concrete Washout  
Site Address: 250 E SANTA ANA AVE  
Site City: RIALTO  
Site Zip: 92316  
Enf Action Date: 07-29-2021  
Enf Action Type: Industrial Storm Water Enforcement  
Enf Action Description: Industrial Storm Water Enforcement  
Enf Action Notes: Failure to submit the 2020-21 Annual Report by July 15, 2021. An email was sent on July 29, 2021 informing contact that the 2020-21 Annual Report was not received.  
Enf Action Division: Water Boards  
Enf Action Program: INDSTW  
Enf Action Source: SMARTS,

Site ID: 526718  
Site Name: Atlantic Concrete Washout Inc dba National Concrete Washout  
Site Address: 250 E SANTA ANA AVE  
Site City: RIALTO  
Site Zip: 92316  
Enf Action Date: 08-16-2021  
Enf Action Type: Industrial Storm Water Enforcement  
Enf Action Description: Industrial Storm Water Enforcement  
Enf Action Notes: Failure to submit the 2020-21 Annual Report by July 15, 2021.  
Enf Action Division: Water Boards  
Enf Action Program: INDSTW  
Enf Action Source: SMARTS,

Affiliation:  
Affiliation Type Desc: Owner/Operator

Map ID  
Direction  
Distance  
Elevation

MAP FINDINGS

Site

Database(s)

EDR ID Number  
EPA ID Number

**ATLANTIC CONCRETE WASHOUT INC DBA NATIONAL CONCRETE WASHOUT (Continued)**

**S109455275**

Entity Name: Atlantic Concrete Washout Inc dba National Concrete Washout  
Entity Title: Operator  
Affiliation Address: P O Box 550  
Affiliation City: Bloomington  
Affiliation State: CA  
Affiliation Country: Not reported  
Affiliation Zip: 92316  
Affiliation Phone: ,

**A14**  
**NNE**  
**< 1/8**  
**0.010 mi.**  
**54 ft.**

**LANDFILLRIALTO**  
**SANTA ANA AVE**  
**RIALTO, CA 0**

**WMUDS/SWAT**  
**WDS**

**S103442702**  
**N/A**

**Site 13 of 25 in cluster A**

**Relative:**  
**Higher**  
**Actual:**  
**963 ft.**

WMUDS/SWAT:  
Edit Date: Not reported  
Complexity: Category B - Any facility having a physical, chemical, or biological waste treatment system (except for septic systems with subsurface disposal), or any Class II or III disposal site, or facilities without treatment systems that are complex, such as marinas with petroleum products, solid wastes, and sewage pump out facilities.  
  
Primary Waste: SLDWST  
Primary Waste Type: Nonhazardous Solid Wastes/Influent or Solid Wastes that contain nonhazardous putrescible and non putrescible solid, semisolid, and liquid wastes (E.G., garbage, trash, refuse, paper, demolition and construction wastes, manure, vegetable or animal solid and semisolid waste).  
  
Secondary Waste: Not reported  
Secondary Waste Type: Not reported  
Base Meridian: SB  
NPID: Not reported  
Tonnage: 17  
Regional Board ID: Not reported  
Municipal Solid Waste: True  
Superorder: True  
Open To Public: False  
Waste List: False  
Agency Type: City  
Agency Name: RIALTO, CITY OF  
Agency Department: DIRECTOR, COMMUNITY SERVICES  
Agency Address: 150 SOUTH PALM AVENUE  
Agency City,St,Zip: RIALTO CA 92376  
Agency Contact: JOE GUZZETTA  
Agency Telephone: 9098202689  
Land Owner Name: CITY OF RIALTO  
Land Owner Address: 150 SOUTH PALM STREET  
Land Owner City,St,Zip: RIALTO, CA 92376  
Land Owner Contact: RICHARD POLEN,  
Land Owner Phone: 7148202533  
Region: 8  
Facility Type: Solid Waste Site-Class III - Landfills for non hazardous solid wastes.  
Facility Description: Not reported  
Facility Telephone: Not reported  
SWAT Facility Name: CITY OF RIALTO DISPOSAL SITE  
Primary SIC: 4953  
Secondary SIC: Not reported



Map ID  
Direction  
Distance  
Elevation

MAP FINDINGS

Site

Database(s)

EDR ID Number  
EPA ID Number

**LANDFILLRIALTO (Continued)**

**S103442702**

Comments: Not reported  
Last Facility Editors: Not reported  
Waste Discharge System: True  
Solid Waste Assessment Test Program: True  
Toxic Pits Cleanup Act Program: False  
Resource Conservation Recovery Act: False  
Department of Defence: False  
Solid Waste Assessment Test Program: CITY OF RIALTO  
Threat to Water Quality: Major Threat to Water Quality. A violation could render unusable a ground water or surface water resource used as a significant drink water supply, require closure of an area used for contact recreation, result in long-term deleterious effects on shell fish spawning or growth areas of aquatic resources, or directly expose the public to toxic substances.  
  
Sub Chapter 15: True  
Regional Board Project Officer: RA  
Number of WMUDS at Facility: 1  
Section Range: 01S05W25  
RCRA Facility: No  
Waste Discharge Requirements: A  
Self-Monitoring Rept. Frequency: Quarterly Submittal  
Waste Discharge System ID: 8 360112002  
Solid Waste Information ID: 36-AA-0250

**WDS:**

Name: LANDFILLRIALTO  
Address: SANTA ANA AVE  
City: RIALTO  
Facility ID: Santa Ana River 360112002  
Facility Type: Solid Waste Site-Class III - Landfills for non hazardous solid wastes.  
Facility Status: Active - Any facility with a continuous or seasonal discharge that is under Waste Discharge Requirements.  
  
NPDES Number: Not reported  
Subregion: 8  
Facility Telephone: Not reported  
Facility Contact: Not reported  
Agency Name: RIALTO CITY OF  
Agency Address: 150 SOUTH PALM AVENUE  
Agency City,St,Zip: RIALTO 92376  
Agency Contact: BRADLEY L. BAXTER  
Agency Telephone: 9094217229  
Agency Type: City  
SIC Code: 4953  
SIC Code 2: Not reported  
Primary Waste Type: Nonhazardous Solid Wastes/Influent or Solid Wastes that contain nonhazardous putrescible and non putrescible solid, semisolid, and liquid wastes (E.G., garbage, trash, refuse, paper, demolition and construction wastes, manure, vegetable or animal solid and semisolid waste).  
  
Primary Waste: SLDWST  
Waste Type2: Not reported  
Waste2: Solid Wastes  
Primary Waste Type: Nonhazardous Solid Wastes/Influent or Solid Wastes that contain nonhazardous putrescible and non putrescible solid, semisolid, and liquid wastes (E.G., garbage, trash, refuse, paper, demolition and construction wastes, manure, vegetable or animal solid and semisolid waste).

Map ID  
Direction  
Distance  
Elevation

MAP FINDINGS

Site

Database(s)

EDR ID Number  
EPA ID Number

**LANDFILLRIALTO (Continued)**

**S103442702**

Secondary Waste: Not reported  
Secondary Waste Type: Not reported  
Design Flow: 0  
Baseline Flow: 0  
Reclamation: No reclamation requirements associated with this facility.  
POTW: The facility is not a POTW.  
Treat To Water: Major Threat to Water Quality. A violation could render unusable a ground water or surface water resource used as a significant drink water supply, require closure of an area used for contact recreation, result in long-term deleterious effects on shell fish spawning or growth areas of aquatic resources, or directly expose the public to toxic substances.  
Complexity: Category B - Any facility having a physical, chemical, or biological waste treatment system (except for septic systems with subsurface disposal), or any Class II or III disposal site, or facilities without treatment systems that are complex, such as marinas with petroleum products, solid wastes, and sewage pump out facilities.

**B15**  
**NNE**  
**< 1/8**  
**0.012 mi.**  
**65 ft.**

**1X CITY OF RIALTO/MAINTENANCE DEPARTMENT**  
**501 E. SANTA ANA AVE.**  
**RIALTO, CA 92376**

**HWTS** **S123708519**  
**HAZNET** **N/A**

**Site 1 of 2 in cluster B**

**Relative:**  
**Higher**  
**Actual:**  
**961 ft.**

**HWTS:**  
Name: 1X CITY OF RIALTO/MAINTENANCE DEPARTMENT  
Address: 501 E. SANTA ANA AVE.  
Address 2: Not reported  
City,State,Zip: RIALTO, CA 92376  
EPA ID: CAC000091549  
Inactive Date: 10/25/2000  
Create Date: 06/16/1988  
Last Act Date: Not reported  
Mailing Name: Not reported  
Mailing Address: 150 S. PALM  
Mailing Address 2: Not reported  
Mailing City,State,Zip: RIALTO, CA 923760000  
Owner Name: UNDERGROUND TANK REMOVAL  
Owner Address: Not reported  
Owner Address 2: Not reported  
Owner City,State,Zip: Not reported  
Owner Phone: Not reported  
Owner Fax: Not reported  
Contact Name: JACK DOOLEY  
Contact Address: Not reported  
Contact Address 2: Not reported  
City,State,Zip: Not reported  
Contact Phone: Not reported  
Contact Fax: Not reported  
Facility Status: Inactive  
Facility Type: TEMPORARY  
Category: STATE  
Latitude: 34.055963  
Longitude: -117.362327

**HAZNET:**  
Name: 1X CITY OF RIALTO/MAINTENANCE DEPARTMENT

Map ID  
Direction  
Distance  
Elevation

MAP FINDINGS

Site

Database(s)

EDR ID Number  
EPA ID Number

**1X CITY OF RIALTO/MAINTENANCE DEPARTMENT (Continued)**

**S123708519**

Address: 501 E. SANTA ANA AVE.  
Address 2: Not reported  
City,State,Zip: RIALTO, CA 923760000  
Contact: JACK DOOLEY  
Telephone: 7148202602  
Mailing Name: Not reported  
Mailing Address: 150 S. PALM  
  
Year: 1988  
Gepaid: CAC000091549  
TSD EPA ID: CAT080013352  
CA Waste Code: 221 - Waste oil and mixed oil  
Disposal Method: -  
Tons: 0.1042

**A16**  
**NNE**  
**< 1/8**  
**0.019 mi.**  
**99 ft.**

**FEDERAL AVIATION ADMINISTRATION**  
**386 E. SANTA ANA AVENUE**  
**BLOOMINGTON, CA 92316**  
  
**Site 14 of 25 in cluster A**

**RCRA NonGen / NLR** **1027445652**  
**CAC003183161**

**Relative:**  
**Higher**  
  
**Actual:**  
**962 ft.**

RCRA Listings:  
Date Form Received by Agency: 20220629  
Handler Name: Federal Aviation Administration  
Handler Address: 386 E. SANTA ANA AVENUE  
Handler City,State,Zip: BLOOMINGTON, CA 92316  
EPA ID: CAC003183161  
Contact Name: DAVID PESKO  
Contact Address: 1130 S. ARCHIBALD AVENUE  
Contact City,State,Zip: ONTARIO, CA 91761  
Contact Telephone: 909-418-2602  
Contact Fax: Not reported  
Contact Email: BILL.BOTTIN@FAA.GOV  
Contact Title: Not reported  
EPA Region: 09  
Land Type: Not reported  
Federal Waste Generator Description: Not a generator, verified  
Non-Notifier: Not reported  
Biennial Report Cycle: Not reported  
Accessibility: Not reported  
Active Site Indicator: Not reported  
State District Owner: Not reported  
State District: Not reported  
Mailing Address: 1130 S. ARCHIBALD AVENUE  
Mailing City,State,Zip: ONTARIO, CA 91761  
Owner Name: Federal Aviation Administration -  
Owner Type: Other  
Operator Name: David Pesko  
Operator Type: Other  
Short-Term Generator Activity: No  
Importer Activity: No  
Mixed Waste Generator: No  
Transporter Activity: No  
Transfer Facility Activity: No  
Recycler Activity with Storage: No  
Small Quantity On-Site Burner Exemption: No  
Smelting Melting and Refining Furnace Exemption: No

Map ID  
Direction  
Distance  
Elevation

MAP FINDINGS

Site

Database(s)

EDR ID Number  
EPA ID Number

**FEDERAL AVIATION ADMINISTRATION (Continued)**

**1027445652**

Underground Injection Control:	No
Off-Site Waste Receipt:	No
Universal Waste Indicator:	No
Universal Waste Destination Facility:	No
Federal Universal Waste:	No
Active Site State-Reg Handler:	---
Federal Facility Indicator:	Not reported
Hazardous Secondary Material Indicator:	N
Sub-Part K Indicator:	Not reported
2018 GPRA Permit Baseline:	Not on the Baseline
2018 GPRA Renewals Baseline:	Not on the Baseline
202 GPRA Corrective Action Baseline:	No
Subject to Corrective Action Universe:	No
Non-TSDFs Where RCRA CA has Been Imposed Universe:	No
Corrective Action Priority Ranking:	No NCAPS ranking
Environmental Control Indicator:	No
Institutional Control Indicator:	No
Human Exposure Controls Indicator:	N/A
Groundwater Controls Indicator:	N/A
Significant Non-Complier Universe:	No
Unaddressed Significant Non-Complier Universe:	No
Addressed Significant Non-Complier Universe:	No
Significant Non-Complier With a Compliance Schedule Universe:	No
Financial Assurance Required:	Not reported
Handler Date of Last Change:	20220630
Recognized Trader-Importer:	No
Recognized Trader-Exporter:	No
Importer of Spent Lead Acid Batteries:	No
Exporter of Spent Lead Acid Batteries:	No
Recycler Activity Without Storage:	No
Manifest Broker:	No
Sub-Part P Indicator:	No

**Handler - Owner Operator:**

Owner/Operator Indicator:	Owner
Owner/Operator Name:	FEDERAL AVIATION ADMINISTRATION -
Legal Status:	Other
Date Became Current:	Not reported
Date Ended Current:	Not reported
Owner/Operator Address:	1130 S. ARCHIBALD AVENUE
Owner/Operator City,State,Zip:	ONTARIO, CA 91761
Owner/Operator Telephone:	909-418-2602
Owner/Operator Telephone Ext:	Not reported
Owner/Operator Fax:	Not reported
Owner/Operator Email:	Not reported

Owner/Operator Indicator:	Operator
Owner/Operator Name:	DAVID PESKO
Legal Status:	Other
Date Became Current:	Not reported
Date Ended Current:	Not reported
Owner/Operator Address:	1130 S. ARCHIBALD AVENUE
Owner/Operator City,State,Zip:	ONTARIO, CA 91761
Owner/Operator Telephone:	909-418-2602
Owner/Operator Telephone Ext:	Not reported
Owner/Operator Fax:	Not reported

Map ID  
Direction  
Distance  
Elevation

MAP FINDINGS

Site

Database(s)

EDR ID Number  
EPA ID Number

**FEDERAL AVIATION ADMINISTARTION (Continued)**

**1027445652**

Owner/Operator Email: Not reported

Historic Generators:

Receive Date: 20220629  
Handler Name: FEDERAL AVIATION ADMINISTARTION  
Federal Waste Generator Description: Not a generator, verified  
State District Owner: Not reported  
Large Quantity Handler of Universal Waste: No  
Recognized Trader Importer: No  
Recognized Trader Exporter: No  
Spent Lead Acid Battery Importer: No  
Spent Lead Acid Battery Exporter: No  
Current Record: Yes  
Non Storage Recycler Activity: No  
Electronic Manifest Broker: No

List of NAICS Codes and Descriptions:

NAICS Code: 488111  
NAICS Description: AIR TRAFFIC CONTROL

Facility Has Received Notices of Violations:

Violations: No Violations Found

Evaluation Action Summary:

Evaluations: No Evaluations Found

A17  
NNE  
< 1/8  
0.019 mi.  
99 ft.

**FEDERAL AVIATION ADMINISTARTION**  
**386 E. SANTA ANA AVENUE**  
**BLOOMINGTON, CA 92316**

**ECHO 1027483187**  
**N/A**

**Site 15 of 25 in cluster A**

**Relative:**  
**Higher**

ECHO:

Envid: 1027483187  
Registry ID: 110071303775  
DFR URL: <http://echo.epa.gov/detailed-facility-report?fid=110071303775>  
Name: FEDERAL AVIATION ADMINISTARTION  
Address: 386 E. SANTA ANA AVENUE  
City,State,Zip: BLOOMINGTON, CA 92316

**Actual:**  
**962 ft.**

A18  
NNE  
< 1/8  
0.019 mi.  
99 ft.

**FEDERAL AVIATION ADMINISTARTION**  
**386 E. SANTA ANA AVENUE**  
**BLOOMINGTON, CA 92316**

**FINDS 1027541711**  
**N/A**

**Site 16 of 25 in cluster A**

**Relative:**  
**Higher**

FINDS:

Registry ID: 110071303775

**Actual:**  
**962 ft.**

[Click Here for FRS Facility Detail Report:](#)

Environmental Interest/Information System:

The Resource Conservation and Recovery Act Information System  
(RCRAInfo) is EPA's comprehensive information system in support of the

Map ID  
Direction  
Distance  
Elevation

MAP FINDINGS

Site

Database(s)

EDR ID Number  
EPA ID Number

**FEDERAL AVIATION ADMINISTARTION (Continued)**

**1027541711**

Resource Conservation and Recovery Act (RCRA) of 1976 and the Hazardous and Solid Waste Amendments (HSWA) of 1984. It tracks many types of information about generators, transporters, treaters, storers, and disposers of hazardous waste.

[Click this hyperlink](#) while viewing on your computer to access additional FINDS: detail in the EDR Site Report.

**A19**  
**NNE**  
**< 1/8**  
**0.019 mi.**  
**99 ft.**

**FEDERAL AVIATION ADMINISTARTION**  
**386 E. SANTA ANA AVENUE**  
**BLOOMINGTON, CA 92316**

**HWTS** **S129457074**  
**N/A**

**Site 17 of 25 in cluster A**

**Relative:**  
**Higher**

**HWTS:**

**Actual:**  
**962 ft.**

Name: FEDERAL AVIATION ADMINISTARTION  
Address: 386 E. SANTA ANA AVENUE  
Address 2: Not reported  
City,State,Zip: BLOOMINGTON, CA 92316  
EPA ID: CAC003183161  
Inactive Date: 09/28/2022  
Create Date: 06/29/2022  
Last Act Date: 09/29/2022  
Mailing Name: Not reported  
Mailing Address: 1130 S. ARCHIBALD AVENUE  
Mailing Address 2: Not reported  
Mailing City,State,Zip: ONTARIO, CA  
Owner Name: FEDERAL AVIATION ADMINISTRATION -  
Owner Address: 1130 S. ARCHIBALD AVENUE  
Owner Address 2: Not reported  
Owner City,State,Zip: ONTARIO, CA 91761  
Owner Phone: 9094182602  
Owner Fax: Not reported  
Contact Name: DAVID PESKO  
Contact Address: 1130 S. ARCHIBALD AVENUE  
Contact Address 2: Not reported  
City,State,Zip: ONTARIO, CA 91761  
Contact Phone: 9094182602  
Contact Fax: Not reported  
Facility Status: Not reported  
Facility Type: Not reported  
Category: Not reported  
Latitude: Not reported  
Longitude: Not reported

**A20**  
**NNE**  
**< 1/8**  
**0.022 mi.**  
**115 ft.**

**DAVIS DIESEL SERVICE**  
**288A E SANTA ANA AVE**  
**BLOOMINGTON, CA 92316**

**HWTS** **S124874248**  
**N/A**

**Site 18 of 25 in cluster A**

**Relative:**  
**Higher**

**HWTS:**

**Actual:**  
**962 ft.**

Name: DAVIS DIESEL SERVICE  
Address: 288A E SANTA ANA AVE  
Address 2: Not reported  
City,State,Zip: BLOOMINGTON, CA 92316  
EPA ID: CAL000337806

Map ID  
Direction  
Distance  
Elevation

MAP FINDINGS

Site

Database(s)

EDR ID Number  
EPA ID Number

**DAVIS DIESEL SERVICE (Continued)**

**S124874248**

Inactive Date: 06/09/2010  
Create Date: 11/07/2008  
Last Act Date: Not reported  
Mailing Name: Not reported  
Mailing Address: 8657 A ILEX ST  
Mailing Address 2: Not reported  
Mailing City,State,Zip: FONTANA, CA 923350000  
Owner Name: JOSEPH DAVIS  
Owner Address: 7430 LAUREL AVE  
Owner Address 2: Not reported  
Owner City,State,Zip: FONTANA, CA 923362314  
Owner Phone: Not reported  
Owner Fax: Not reported  
Contact Name: JOSEPH A. DAVIS/OWNER  
Contact Address: 8657 A ILEX ST  
Contact Address 2: Not reported  
City,State,Zip: FONTANA, CA 923350000  
Contact Phone: Not reported  
Contact Fax: Not reported  
Facility Status: Inactive  
Facility Type: PERMANENT  
Category: STATE  
Latitude: 34.055956  
Longitude: -117.36649

**NAICS:**

EPA ID: CAL000337806  
Create Date: 2008-11-07 10:32:09.330  
NAICS Code: 811111  
NAICS Description: General Automotive Repair  
Issued EPA ID Date: 2008-11-07 10:32:09.31700  
Inactive Date: 2010-06-09 00:00:00  
Facility Name: DAVIS DIESEL SERVICE  
Facility Address: 288A E SANTA ANA AVE  
Facility Address 2: Not reported  
Facility City: BLOOMINGTON  
Facility County: Not reported  
Facility State: CA  
Facility Zip: 923162918

**A21**  
**NNE**  
**< 1/8**  
**0.022 mi.**  
**115 ft.**

**COUNTRYWIDE PALLET INC DBA SELECT PALLET**  
**288 E SANTA ANA AVE**  
**BLOOMINGTON, CA 92316**

**FINDS 1024697999**  
**ECHO N/A**

**Site 19 of 25 in cluster A**

**Relative:**  
**Higher**  
**Actual:**  
**962 ft.**

**FINDS:**  
Registry ID: 110070486393

[Click Here for FRS Facility Detail Report:](#)

**Environmental Interest/Information System:**

The Resource Conservation and Recovery Act Information System (RCRAInfo) is EPA's comprehensive information system in support of the Resource Conservation and Recovery Act (RCRA) of 1976 and the Hazardous and Solid Waste Amendments (HSWA) of 1984. It tracks many types of information about generators, transporters, treaters, storers, and disposers of hazardous waste.

Map ID  
Direction  
Distance  
Elevation

MAP FINDINGS

Site

Database(s)

EDR ID Number  
EPA ID Number

**COUNTRYWIDE PALLET INC DBA SELECT PALLET (Continued)**

**1024697999**

[Click this hyperlink](#) while viewing on your computer to access additional FINDS: detail in the EDR Site Report.

**ECHO:**

Envid: 1024697999  
Registry ID: 110070486393  
DFR URL: <http://echo.epa.gov/detailed-facility-report?fid=110070486393>  
Name: COUNTRYWIDE PALLET INC DBA SELECT PALLET  
Address: 288 E SANTA ANA AVE  
City,State,Zip: BLOOMINGTON, CA 92316

**A22**  
**NNE**  
**< 1/8**  
**0.022 mi.**  
**115 ft.**

**PREFERRED PALLET**  
**288 E SANTA ANA**  
**RIALTO, CA 92316**  
**Site 20 of 25 in cluster A**

**CIWQS** **S121665514**  
**N/A**

**Relative:**  
**Higher**  
**Actual:**  
**962 ft.**

**CIWQS:**  
Name: PREFERRED PALLET  
Address: 288 E SANTA ANA  
City,State,Zip: RIALTO, CA 92316  
Agency: Preferred Pallet  
Agency Address: 288 E Santa Ana, Rialto, CA 92316  
Place/Project Type: Construction - Commercial  
SIC/NAICS: Not reported  
Region: 8  
Program: CONSTW  
Regulatory Measure Status: Terminated  
Regulatory Measure Type: Storm water construction  
Order Number: 99-08DW  
WDID: 8 36C349266  
NPDES Number: CAS000002  
Adoption Date: Not reported  
Effective Date: 10/10/2007  
Termination Date: 02/24/2009  
Expiration/Review Date: Not reported  
Design Flow: Not reported  
Major/Minor: Not reported  
Complexity: Not reported  
TTWQ: Not reported  
Enforcement Actions within 5 years: 0  
Violations within 5 years: 0  
Latitude: Not reported  
Longitude: Not reported

**A23**  
**NNE**  
**< 1/8**  
**0.022 mi.**  
**115 ft.**

**COUNTRYWIDE PALLET INC DBA SELECT PALLET**  
**288 E SANTA ANA AVE**  
**BLOOMINGTON, CA 92316**  
**Site 21 of 25 in cluster A**

**HWTS** **S124922117**  
**N/A**

**Relative:**  
**Higher**  
**Actual:**  
**962 ft.**

**HWTS:**  
Name: COUNTRYWIDE PALLET INC DBA SELECT PALLET  
Address: 288 E SANTA ANA AVE  
Address 2: Not reported  
City,State,Zip: BLOOMINGTON, CA 92316



Map ID  
Direction  
Distance  
Elevation

MAP FINDINGS

Site

Database(s)

EDR ID Number  
EPA ID Number

**COUNTRYWIDE PALLET INC DBA SELECT PALLET (Continued)**

**S124922117**

EPA ID: CAL000435319  
Inactive Date: Not reported  
Create Date: 04/26/2018  
Last Act Date: Not reported  
Mailing Name: Not reported  
Mailing Address: P.O. BOX 310127  
Mailing Address 2: Not reported  
Mailing City,State,Zip: FONTANA, CA 92331  
Owner Name: COUNTRYWIDE PALLET INC  
Owner Address: 288 E SANTA ANA AVE  
Owner Address 2: Not reported  
Owner City,State,Zip: BLOOMINGTON, CA 92316  
Owner Phone: Not reported  
Owner Fax: Not reported  
Contact Name: IBETH MORA  
Contact Address: 288 E SANTA ANA AVE  
Contact Address 2: Not reported  
City,State,Zip: BLOOMINGTON, CA 92316  
Contact Phone: Not reported  
Contact Fax: Not reported  
Facility Status: Active  
Facility Type: PERMANENT  
Category: STATE  
Latitude: 34.057125  
Longitude: -117.363438

NAICS:  
EPA ID: CAL000435319  
Create Date: 2018-04-26 08:39:32.177  
NAICS Code: 99999  
NAICS Description: Not Otherwise Specified  
Issued EPA ID Date: 2018-04-26 08:39:32.14700  
Inactive Date: Not reported  
Facility Name: COUNTRYWIDE PALLET INC DBA SELECT PALLET  
Facility Address: 288 E SANTA ANA AVE  
Facility Address 2: Not reported  
Facility City: BLOOMINGTON  
Facility County: Not reported  
Facility State: CA  
Facility Zip: 92316

**A24**  
**NNE**  
**< 1/8**  
**0.022 mi.**  
**115 ft.**

**PREFERRED PALLETSNA INC**  
**288 E SANTA ANA AVE**  
**RIALTO, CA 92316**  
**Site 22 of 25 in cluster A**

**FINDS 1023354738**  
**N/A**

**Relative:**  
**Higher**

**FINDS:**  
Registry ID: 110066514043

**Actual:**  
**962 ft.**

[Click Here for FRS Facility Detail Report:](#)

Environmental Interest/Information System:

The California Environmental Protection Agency (CalEPA) has recently implemented a new data warehouse system (nSite). This data warehouse combines and merges facility and site information from five different systems managed within CalEPA. The five systems are: California Environmental Reporting System (CERS), EnviroStor, GeoTracker,

Map ID  
Direction  
Distance  
Elevation

MAP FINDINGS

Site

Database(s)

EDR ID Number  
EPA ID Number

**PREFERRED PALLETSNA INC (Continued)**

**1023354738**

California Integrated Water Quality System (CIWQS), and Toxic Release Inventory (TRI).

[Click this hyperlink](#) while viewing on your computer to access additional FINDS: detail in the EDR Site Report.

**A25**  
**NNE**  
**< 1/8**  
**0.022 mi.**  
**115 ft.**

**COUNTRYWIDE PALLET INC DBA SELECT PALLET**  
**288 E SANTA ANA AVE**  
**BLOOMINGTON, CA 92316**

**RCRA NonGen / NLR**

**1024866729**  
**CAL000435319**

**Site 23 of 25 in cluster A**

**Relative:**  
**Higher**

**Actual:**  
**962 ft.**

**RCRA Listings:**

Date Form Received by Agency:

20180426

Handler Name:

Countrywide Pallet Inc DbA Select Pallet

Handler Address:

288 E SANTA ANA AVE

Handler City,State,Zip:

BLOOMINGTON, CA 92316

EPA ID:

CAL000435319

Contact Name:

IBETH MORA

Contact Address:

288 E SANTA ANA AVE

Contact City,State,Zip:

BLOOMINGTON, CA 92316

Contact Telephone:

909-421-2686

Contact Fax:

909-421-3686

Contact Email:

SELECTPALLET@ATT.NET

Contact Title:

Not reported

EPA Region:

09

Land Type:

Not reported

Federal Waste Generator Description:

Not a generator, verified

Non-Notifier:

Not reported

Biennial Report Cycle:

Not reported

Accessibility:

Not reported

Active Site Indicator:

Handler Activities

State District Owner:

Not reported

State District:

Not reported

Mailing Address:

P.O. BOX 310127

Mailing City,State,Zip:

FONTANA, CA 92331

Owner Name:

Countrywide Pallet Inc

Owner Type:

Other

Operator Name:

Ibeth Mora

Operator Type:

Other

Short-Term Generator Activity:

No

Importer Activity:

No

Mixed Waste Generator:

No

Transporter Activity:

No

Transfer Facility Activity:

No

Recycler Activity with Storage:

No

Small Quantity On-Site Burner Exemption:

No

Smelting Melting and Refining Furnace Exemption:

No

Underground Injection Control:

No

Off-Site Waste Receipt:

No

Universal Waste Indicator:

Yes

Universal Waste Destination Facility:

Yes

Federal Universal Waste:

No

Active Site State-Reg Handler:

---

Federal Facility Indicator:

Not reported

Hazardous Secondary Material Indicator:

N

Sub-Part K Indicator:

Not reported

2018 GPRA Permit Baseline:

Not on the Baseline

2018 GPRA Renewals Baseline:

Not on the Baseline

Map ID  
Direction  
Distance  
Elevation

MAP FINDINGS

Site

Database(s)

EDR ID Number  
EPA ID Number

**COUNTRYWIDE PALLET INC DBA SELECT PALLET (Continued)**

**1024866729**

202 GPRA Corrective Action Baseline:	No
Subject to Corrective Action Universe:	No
Non-TSDFs Where RCRA CA has Been Imposed Universe:	No
Corrective Action Priority Ranking:	No NCAPS ranking
Environmental Control Indicator:	No
Institutional Control Indicator:	No
Human Exposure Controls Indicator:	N/A
Groundwater Controls Indicator:	N/A
Significant Non-Complier Universe:	No
Unaddressed Significant Non-Complier Universe:	No
Addressed Significant Non-Complier Universe:	No
Significant Non-Complier With a Compliance Schedule Universe:	No
Financial Assurance Required:	Not reported
Handler Date of Last Change:	20180907
Recognized Trader-Importer:	No
Recognized Trader-Exporter:	No
Importer of Spent Lead Acid Batteries:	No
Exporter of Spent Lead Acid Batteries:	No
Recycler Activity Without Storage:	No
Manifest Broker:	No
Sub-Part P Indicator:	No

**Handler - Owner Operator:**

Owner/Operator Indicator:	Owner
Owner/Operator Name:	COUNTRYWIDE PALLET INC
Legal Status:	Other
Date Became Current:	Not reported
Date Ended Current:	Not reported
Owner/Operator Address:	288 E SANTA ANA AVE
Owner/Operator City,State,Zip:	BLOOMINGTON, CA 92316
Owner/Operator Telephone:	909-421-2686
Owner/Operator Telephone Ext:	Not reported
Owner/Operator Fax:	Not reported
Owner/Operator Email:	Not reported

Owner/Operator Indicator:	Operator
Owner/Operator Name:	IBETH MORA
Legal Status:	Other
Date Became Current:	Not reported
Date Ended Current:	Not reported
Owner/Operator Address:	288 E SANTA ANA AVE
Owner/Operator City,State,Zip:	BLOOMINGTON, CA 92316
Owner/Operator Telephone:	909-421-2686
Owner/Operator Telephone Ext:	Not reported
Owner/Operator Fax:	Not reported
Owner/Operator Email:	Not reported

**Historic Generators:**

Receive Date:	20180426
Handler Name:	COUNTRYWIDE PALLET INC DBA SELECT PALLET
Federal Waste Generator Description:	Not a generator, verified
State District Owner:	Not reported
Large Quantity Handler of Universal Waste:	No
Recognized Trader Importer:	No
Recognized Trader Exporter:	No

Map ID  
Direction  
Distance  
Elevation

MAP FINDINGS

Site

Database(s)

EDR ID Number  
EPA ID Number

**COUNTRYWIDE PALLET INC DBA SELECT PALLET (Continued)**

**1024866729**

Spent Lead Acid Battery Importer: No  
Spent Lead Acid Battery Exporter: No  
Current Record: Yes  
Non Storage Recycler Activity: Not reported  
Electronic Manifest Broker: Not reported

List of NAICS Codes and Descriptions:

NAICS Code: 56299  
NAICS Description: ALL OTHER WASTE MANAGEMENT SERVICES

Facility Has Received Notices of Violations:

Violations: No Violations Found

Evaluation Action Summary:

Evaluations: No Evaluations Found

A26  
NNE  
< 1/8  
0.022 mi.  
115 ft.  
Relative:  
Higher  
Actual:  
962 ft.

ERWIN, R A  
288 E SANTA ANA AVE  
RIALTO, CA 92376  
Site 24 of 25 in cluster A

CERS HAZ WASTE S101591645  
SWEEPS UST N/A  
CA FID UST  
HWTS  
NPDES  
San Bern. Co. Permit  
CIWQS  
CERS

CERS HAZ WASTE:

Name: PREFERRED PALLETS, INC  
Address: 288 E SANTA ANA AVE  
City,State,Zip: BLOOMINGTON, CA 92316  
Site ID: 144781  
CERS ID: 10048003  
CERS Description: Hazardous Waste Generator

SWEEPS UST:

Name: ERWIN, R A  
Address: 288 E SANTA ANA AVE  
City: RIALTO  
Status: Active  
Comp Number: 11430  
Number: 2  
Board Of Equalization: 44-020344  
Referral Date: 03-24-92  
Action Date: 03-24-92  
Created Date: 09-23-88  
Owner Tank Id: Not reported  
SWRCB Tank Id: 36-000-011430-000001  
Tank Status: A  
Capacity: 1  
Active Date: 09-23-88  
Tank Use: UNKNOWN  
STG: P  
Content: UNKNOWN  
Number Of Tanks: 2

Name: ERWIN, R A

Map ID  
Direction  
Distance  
Elevation

MAP FINDINGS

Site

Database(s)

EDR ID Number  
EPA ID Number

**ERWIN, R A (Continued)**

**S101591645**

Address: 288 E SANTA ANA AVE  
City: RIALTO  
Status: Active  
Comp Number: 11430  
Number: 2  
Board Of Equalization: 44-020344  
Referral Date: 03-24-92  
Action Date: 03-24-92  
Created Date: 09-23-88  
Owner Tank Id: Not reported  
SWRCB Tank Id: 36-000-011430-000002  
Tank Status: A  
Capacity: 1  
Active Date: 09-23-88  
Tank Use: UNKNOWN  
STG: P  
Content: UNKNOWN  
Number Of Tanks: Not reported

**CA FID UST:**

Facility ID: 36008563  
Regulated By: UTNKA  
Regulated ID: Not reported  
Cortese Code: Not reported  
SIC Code: Not reported  
Facility Phone: Not reported  
Mail To: Not reported  
Mailing Address: 288 E SANTA ANA AVE  
Mailing Address 2: Not reported  
Mailing City,St,Zip: RIALTO 92376  
Contact: Not reported  
Contact Phone: Not reported  
DUNS Number: Not reported  
NPDES Number: Not reported  
EPA ID: Not reported  
Comments: Not reported  
Status: Active

**HWTS:**

Name: PREFERRED PALLETS INC  
Address: 288 E SANTA ANA AVE  
Address 2: Not reported  
City,State,Zip: BLOOMINGTON, CA 92316  
EPA ID: CAL000416152  
Inactive Date: 06/30/2017  
Create Date: 04/11/2016  
Last Act Date: Not reported  
Mailing Name: Not reported  
Mailing Address: PO BOX 1652  
Mailing Address 2: Not reported  
Mailing City,State,Zip: RANCHO CUCAMONGA, CA 91729  
Owner Name: LAURA GONZALES  
Owner Address: 288 E SANTA ANA AVE  
Owner Address 2: Not reported  
Owner City,State,Zip: BLOOMINGTON, CA 92316  
Owner Phone: Not reported

Map ID  
Direction  
Distance  
Elevation

MAP FINDINGS

Site

Database(s)

EDR ID Number  
EPA ID Number

**ERWIN, R A (Continued)**

**S101591645**

Owner Fax: Not reported  
Contact Name: JACKIE MUNOZ  
Contact Address: 288 E SANTA ANA AVE  
Contact Address 2: Not reported  
City,State,Zip: BLOOMINGTON, CA 92316  
Contact Phone: Not reported  
Contact Fax: Not reported  
Facility Status: Inactive  
Facility Type: PERMANENT  
Category: STATE  
Latitude: 34.057125  
Longitude: -117.363438

**NAICS:**

EPA ID: CAL000416152  
Create Date: 2016-04-11 15:50:45.380  
NAICS Code: 99999  
NAICS Description: Not Otherwise Specified  
Issued EPA ID Date: 2016-04-11 15:50:45.35700  
Inactive Date: 2017-06-30 00:00:00  
Facility Name: PREFERRED PALLETS INC  
Facility Address: 288 E SANTA ANA AVE  
Facility Address 2: Not reported  
Facility City: BLOOMINGTON  
Facility County: Not reported  
Facility State: CA  
Facility Zip: 92316

Name: PREFERRED PALLETS INC  
Address: 288 E SANTA ANA AVE  
Address 2: Not reported  
City,State,Zip: BLOOMINGTON, CA 92316  
EPA ID: CAL000349482  
Inactive Date: 06/30/2010  
Create Date: 01/25/2010  
Last Act Date: Not reported  
Mailing Name: Not reported  
Mailing Address: PO BOX 1652  
Mailing Address 2: Not reported  
Mailing City,State,Zip: RANCHO CUCAMONGA, CA 917291652  
Owner Name: PREFERRED PALLETS INC  
Owner Address: 2508 EUCLID CRES E  
Owner Address 2: Not reported  
Owner City,State,Zip: UPLAND, CA 917841135  
Owner Phone: Not reported  
Owner Fax: Not reported  
Contact Name: LAURA GONZALEZ  
Contact Address: 288 E SANTA ANA AVE  
Contact Address 2: Not reported  
City,State,Zip: BLOOMINGTON, CA 923162918  
Contact Phone: Not reported  
Contact Fax: Not reported  
Facility Status: Inactive  
Facility Type: PERMANENT  
Category: STATE  
Latitude: 34.05598  
Longitude: -117.36631

Map ID  
Direction  
Distance  
Elevation

MAP FINDINGS

Site

Database(s)

EDR ID Number  
EPA ID Number

**ERWIN, R A (Continued)**

**S101591645**

**NAICS:**

EPA ID: CAL000349482  
Create Date: 2010-01-25 14:40:30.013  
NAICS Code: 32192  
NAICS Description: Wood Container and Pallet Manufacturing  
Issued EPA ID Date: 2010-01-25 14:40:30  
Inactive Date: 2010-06-30 00:00:00  
Facility Name: PREFERRED PALLETS INC  
Facility Address: 288 E SANTA ANA AVE  
Facility Address 2: Not reported  
Facility City: BLOOMINGTON  
Facility County: Not reported  
Facility State: CA  
Facility Zip: 923162918

**NPDES:**

Name: PREFERRED PALLETS INC  
Address: 288 E SANTA ANA AVE  
City,State,Zip: BLOOMINGTON, CA 92316  
Facility Status: Active  
NPDES Number: CAS000001  
Region: 8  
Agency Number: 0  
Regulatory Measure ID: 362178  
Place ID: Not reported  
Order Number: 97-03-DWQ  
WDID: 8 36I022085  
Regulatory Measure Type: Enrollee  
Program Type: Industrial  
Adoption Date Of Regulatory Measure: Not reported  
Effective Date Of Regulatory Measure: 03/25/2009  
Termination Date Of Regulatory Measure: Not reported  
Expiration Date Of Regulatory Measure: Not reported  
Discharge Address: 288 E Santa Ana Avenue  
Discharge Name: Preferred Pallets Inc  
Discharge City: Bloomington  
Discharge State: California  
Discharge Zip: 92316  
Status: Not reported  
Status Date: Not reported  
Operator Name: Not reported  
Operator Address: Not reported  
Operator City: Not reported  
Operator State: Not reported  
Operator Zip: Not reported

**NPDES as of 03/2018:**

NPDES Number: Not reported  
Status: Not reported  
Agency Number: Not reported  
Region: 8  
Regulatory Measure ID: 362178  
Order Number: Not reported  
Regulatory Measure Type: Industrial  
Place ID: Not reported  
WDID: 8 36I022085

Map ID  
Direction  
Distance  
Elevation

MAP FINDINGS

Site

Database(s)

EDR ID Number  
EPA ID Number

**ERWIN, R A (Continued)**

**S101591645**

Program Type:	Not reported
Adoption Date Of Regulatory Measure:	Not reported
Effective Date Of Regulatory Measure:	Not reported
Expiration Date Of Regulatory Measure:	Not reported
Termination Date Of Regulatory Measure:	Not reported
Discharge Name:	Not reported
Discharge Address:	Not reported
Discharge City:	Not reported
Discharge State:	Not reported
Discharge Zip:	Not reported
Received Date:	03/09/2009
Processed Date:	03/25/2009
Status:	Active
Status Date:	03/25/2009
Place Size:	5.75
Place Size Unit:	Acres
Contact:	Laura Gonzalez
Contact Title:	President
Contact Phone:	909-875-7540
Contact Phone Ext:	Not reported
Contact Email:	preferredpallet@sbcglobal.net
Operator Name:	Preferred Pallets Inc
Operator Address:	288 E Santa Ana Avenue
Operator City:	Bloomington
Operator State:	California
Operator Zip:	92316
Operator Contact:	Laura Gonzalez
Operator Contact Title:	Not reported
Operator Contact Phone:	909-875-7540
Operator Contact Phone Ext:	Not reported
Operator Contact Email:	preferredpallet@sbcglobal.net
Operator Type:	Private Business
Developer:	Not reported
Developer Address:	Not reported
Developer City:	Not reported
Developer State:	California
Developer Zip:	Not reported
Developer Contact:	Not reported
Developer Contact Title:	Not reported
Constype Linear Utility Ind:	Not reported
Emergency Phone:	Not reported
Emergency Phone Ext:	Not reported
Constype Above Ground Ind:	Not reported
Constype Below Ground Ind:	Not reported
Constype Cable Line Ind:	Not reported
Constype Comm Line Ind:	Not reported
Constype Commercial Ind:	Not reported
Constype Electrical Line Ind:	Not reported
Constype Gas Line Ind:	Not reported
Constype Industrial Ind:	Not reported
Constype Other Description:	Not reported
Constype Other Ind:	Not reported
Constype Recons Ind:	Not reported
Constype Residential Ind:	Not reported
Constype Transport Ind:	Not reported
Constype Utility Description:	Not reported
Constype Utility Ind:	Not reported



Map ID  
Direction  
Distance  
Elevation

MAP FINDINGS

Site

Database(s)

EDR ID Number  
EPA ID Number

**ERWIN, R A (Continued)**

**S101591645**

Constype Water Sewer Ind:	Not reported
Dir Discharge Uswater Ind:	N
Receiving Water Name:	Santa Ana River
Certifier:	Laura Gonzalez
Certifier Title:	President
Certification Date:	06-JUL-15
Primary Sic:	2448-Wood Pallets and Skids
Secondary Sic:	Not reported
Tertiary Sic:	Not reported
NPDES Number:	CAS000001
Status:	Active
Agency Number:	0
Region:	8
Regulatory Measure ID:	362178
Order Number:	97-03-DWQ
Regulatory Measure Type:	Enrollee
Place ID:	Not reported
WDID:	8 36I022085
Program Type:	Industrial
Adoption Date Of Regulatory Measure:	Not reported
Effective Date Of Regulatory Measure:	03/25/2009
Expiration Date Of Regulatory Measure:	Not reported
Termination Date Of Regulatory Measure:	Not reported
Discharge Name:	Preferred Pallets Inc
Discharge Address:	288 E Santa Ana Avenue
Discharge City:	Bloomington
Discharge State:	California
Discharge Zip:	92316
Received Date:	Not reported
Processed Date:	Not reported
Status:	Not reported
Status Date:	Not reported
Place Size:	Not reported
Place Size Unit:	Not reported
Contact:	Not reported
Contact Title:	Not reported
Contact Phone:	Not reported
Contact Phone Ext:	Not reported
Contact Email:	Not reported
Operator Name:	Not reported
Operator Address:	Not reported
Operator City:	Not reported
Operator State:	Not reported
Operator Zip:	Not reported
Operator Contact:	Not reported
Operator Contact Title:	Not reported
Operator Contact Phone:	Not reported
Operator Contact Phone Ext:	Not reported
Operator Contact Email:	Not reported
Operator Type:	Not reported
Developer:	Not reported
Developer Address:	Not reported
Developer City:	Not reported
Developer State:	Not reported
Developer Zip:	Not reported
Developer Contact:	Not reported

Map ID  
Direction  
Distance  
Elevation

MAP FINDINGS

Site

Database(s)

EDR ID Number  
EPA ID Number

**ERWIN, R A (Continued)**

**S101591645**

Developer Contact Title:	Not reported
Constype Linear Utility Ind:	Not reported
Emergency Phone:	Not reported
Emergency Phone Ext:	Not reported
Constype Above Ground Ind:	Not reported
Constype Below Ground Ind:	Not reported
Constype Cable Line Ind:	Not reported
Constype Comm Line Ind:	Not reported
Constype Commercial Ind:	Not reported
Constype Electrical Line Ind:	Not reported
Constype Gas Line Ind:	Not reported
Constype Industrial Ind:	Not reported
Constype Other Description:	Not reported
Constype Other Ind:	Not reported
Constype Recons Ind:	Not reported
Constype Residential Ind:	Not reported
Constype Transport Ind:	Not reported
Constype Utility Description:	Not reported
Constype Utility Ind:	Not reported
Constype Water Sewer Ind:	Not reported
Dir Discharge Uswater Ind:	Not reported
Receiving Water Name:	Not reported
Certifier:	Not reported
Certifier Title:	Not reported
Certification Date:	Not reported
Primary Sic:	Not reported
Secondary Sic:	Not reported
Tertiary Sic:	Not reported

Name:	PREFERRED PALLETS INC
Address:	288 E SANTA ANA AVE
City,State,Zip:	BLOOMINGTON, CA 92316
Facility Status:	Not reported
NPDES Number:	Not reported
Region:	Not reported
Agency Number:	Not reported
Regulatory Measure ID:	Not reported
Place ID:	Not reported
Order Number:	Not reported
WDID:	8 36I022085
Regulatory Measure Type:	Industrial
Program Type:	Not reported
Adoption Date Of Regulatory Measure:	Not reported
Effective Date Of Regulatory Measure:	Not reported
Termination Date Of Regulatory Measure:	Not reported
Expiration Date Of Regulatory Measure:	Not reported
Discharge Address:	Not reported
Discharge Name:	Not reported
Discharge City:	Not reported
Discharge State:	Not reported
Discharge Zip:	Not reported
Status:	Active
Status Date:	03/25/2009
Operator Name:	Preferred Pallets Inc
Operator Address:	288 E Santa Ana Avenue
Operator City:	Bloomington

Map ID  
Direction  
Distance  
Elevation

MAP FINDINGS

Site

Database(s)

EDR ID Number  
EPA ID Number

**ERWIN, R A (Continued)**

**S101591645**

Operator State: California  
Operator Zip: 92316  
NPDES as of 03/2018:  
NPDES Number: Not reported  
Status: Not reported  
Agency Number: Not reported  
Region: 8  
Regulatory Measure ID: 362178  
Order Number: Not reported  
Regulatory Measure Type: Industrial  
Place ID: Not reported  
WDID: 8 361022085  
Program Type: Not reported  
Adoption Date Of Regulatory Measure: Not reported  
Effective Date Of Regulatory Measure: Not reported  
Expiration Date Of Regulatory Measure: Not reported  
Termination Date Of Regulatory Measure: Not reported  
Discharge Name: Not reported  
Discharge Address: Not reported  
Discharge City: Not reported  
Discharge State: Not reported  
Discharge Zip: Not reported  
Received Date: 03/09/2009  
Processed Date: 03/25/2009  
Status: Active  
Status Date: 03/25/2009  
Place Size: 5.75  
Place Size Unit: Acres  
Contact: Laura Gonzalez  
Contact Title: President  
Contact Phone: 909-875-7540  
Contact Phone Ext: Not reported  
Contact Email: preferredpallet@sbcglobal.net  
Operator Name: Preferred Pallets Inc  
Operator Address: 288 E Santa Ana Avenue  
Operator City: Bloomington  
Operator State: California  
Operator Zip: 92316  
Operator Contact: Laura Gonzalez  
Operator Contact Title: Not reported  
Operator Contact Phone: 909-875-7540  
Operator Contact Phone Ext: Not reported  
Operator Contact Email: preferredpallet@sbcglobal.net  
Operator Type: Private Business  
Developer: Not reported  
Developer Address: Not reported  
Developer City: Not reported  
Developer State: California  
Developer Zip: Not reported  
Developer Contact: Not reported  
Developer Contact Title: Not reported  
Constype Linear Utility Ind: Not reported  
Emergency Phone: Not reported  
Emergency Phone Ext: Not reported  
Constype Above Ground Ind: Not reported  
Constype Below Ground Ind: Not reported  
Constype Cable Line Ind: Not reported

Map ID  
Direction  
Distance  
Elevation

MAP FINDINGS

Site

Database(s)

EDR ID Number  
EPA ID Number

**ERWIN, R A (Continued)**

**S101591645**

Constype Comm Line Ind:	Not reported
Constype Commercial Ind:	Not reported
Constype Electrical Line Ind:	Not reported
Constype Gas Line Ind:	Not reported
Constype Industrial Ind:	Not reported
Constype Other Description:	Not reported
Constype Other Ind:	Not reported
Constype Recons Ind:	Not reported
Constype Residential Ind:	Not reported
Constype Transport Ind:	Not reported
Constype Utility Description:	Not reported
Constype Utility Ind:	Not reported
Constype Water Sewer Ind:	Not reported
Dir Discharge Uswater Ind:	N
Receiving Water Name:	Santa Ana River
Certifier:	Laura Gonzalez
Certifier Title:	President
Certification Date:	06-JUL-15
Primary Sic:	2448-Wood Pallets and Skids
Secondary Sic:	Not reported
Tertiary Sic:	Not reported
NPDES Number:	CAS000001
Status:	Active
Agency Number:	0
Region:	8
Regulatory Measure ID:	362178
Order Number:	97-03-DWQ
Regulatory Measure Type:	Enrollee
Place ID:	Not reported
WDID:	8 36I022085
Program Type:	Industrial
Adoption Date Of Regulatory Measure:	Not reported
Effective Date Of Regulatory Measure:	03/25/2009
Expiration Date Of Regulatory Measure:	Not reported
Termination Date Of Regulatory Measure:	Not reported
Discharge Name:	Preferred Pallets Inc
Discharge Address:	288 E Santa Ana Avenue
Discharge City:	Bloomington
Discharge State:	California
Discharge Zip:	92316
Received Date:	Not reported
Processed Date:	Not reported
Status:	Not reported
Status Date:	Not reported
Place Size:	Not reported
Place Size Unit:	Not reported
Contact:	Not reported
Contact Title:	Not reported
Contact Phone:	Not reported
Contact Phone Ext:	Not reported
Contact Email:	Not reported
Operator Name:	Not reported
Operator Address:	Not reported
Operator City:	Not reported
Operator State:	Not reported
Operator Zip:	Not reported

Map ID  
Direction  
Distance  
Elevation

MAP FINDINGS

Site

Database(s)

EDR ID Number  
EPA ID Number

**ERWIN, R A (Continued)**

**S101591645**

Operator Contact:	Not reported
Operator Contact Title:	Not reported
Operator Contact Phone:	Not reported
Operator Contact Phone Ext:	Not reported
Operator Contact Email:	Not reported
Operator Type:	Not reported
Developer:	Not reported
Developer Address:	Not reported
Developer City:	Not reported
Developer State:	Not reported
Developer Zip:	Not reported
Developer Contact:	Not reported
Developer Contact Title:	Not reported
Constype Linear Utility Ind:	Not reported
Emergency Phone:	Not reported
Emergency Phone Ext:	Not reported
Constype Above Ground Ind:	Not reported
Constype Below Ground Ind:	Not reported
Constype Cable Line Ind:	Not reported
Constype Comm Line Ind:	Not reported
Constype Commercial Ind:	Not reported
Constype Electrical Line Ind:	Not reported
Constype Gas Line Ind:	Not reported
Constype Industrial Ind:	Not reported
Constype Other Description:	Not reported
Constype Other Ind:	Not reported
Constype Recons Ind:	Not reported
Constype Residential Ind:	Not reported
Constype Transport Ind:	Not reported
Constype Utility Description:	Not reported
Constype Utility Ind:	Not reported
Constype Water Sewer Ind:	Not reported
Dir Discharge Uswater Ind:	Not reported
Receiving Water Name:	Not reported
Certifier:	Not reported
Certifier Title:	Not reported
Certification Date:	Not reported
Primary Sic:	Not reported
Secondary Sic:	Not reported
Tertiary Sic:	Not reported

**San Bern. Co. Permit:**

Name: SELECT PALLET (DBA)  
Address: 288 E SANTA ANA AVE  
City,State,Zip: BLOOMINGTON, CA 92316  
Region: SAN BERNARDINO  
Facility ID: FA0017851  
Owner: COUNTRYWIDE PALLET INC.  
Permit Number: PT0038566  
Permit Category: HAZARDOUS MATERIALS 1-3 CHEMICALS  
Facility Status: ACTIVE  
Expiration Date: 05/31/2024

Name: SELECT PALLET (DBA)  
Address: 288 E SANTA ANA AVE  
City,State,Zip: BLOOMINGTON, CA 92316

Map ID  
Direction  
Distance  
Elevation

MAP FINDINGS

Site

Database(s)

EDR ID Number  
EPA ID Number

**ERWIN, R A (Continued)**

**S101591645**

Region: SAN BERNARDINO  
Facility ID: FA0017851  
Owner: COUNTRYWIDE PALLET INC.  
Permit Number: PT0038567  
Permit Category: CONDITIONALLY EXEMPT SM QTY GENERATOR  
Facility Status: ACTIVE  
Expiration Date: 05/31/2024

Name: PREFERRED PALLETS, INC  
Address: 288 E SANTA ANA AVE  
City,State,Zip: BLOOMINGTON, CA 92316  
Region: SAN BERNARDINO  
Facility ID: FA0008100  
Owner: LAURA GONZALES  
Permit Number: PT0014212  
Permit Category: HAZARDOUS MATERIALS 1-3 CHEMICALS SPECIAL  
Facility Status: ACTIVE  
Expiration Date: 11/30/2023

Name: PREFERRED PALLETS, INC  
Address: 288 E SANTA ANA AVE  
City,State,Zip: BLOOMINGTON, CA 92316  
Region: SAN BERNARDINO  
Facility ID: FA0008100  
Owner: LAURA GONZALES  
Permit Number: PT0017044  
Permit Category: CONDITIONALLY EXEMPT SM QTY GENERATOR  
Facility Status: INACTIVE  
Expiration Date: 11/30/2020

**CIWQS:**

Name: PREFERRED PALLETS INC  
Address: 288 E SANTA ANA AVE  
City,State,Zip: BLOOMINGTON, CA 92316  
Agency: Preferred Pallets Inc  
Agency Address: 288 E Santa Ana Avenue, Bloomington, CA 92316  
Place/Project Type: Industrial - Wood Pallets and Skids  
SIC/NAICS: 2448  
Region: 8  
Program: INDSTW  
Regulatory Measure Status: Active  
Regulatory Measure Type: Storm water industrial  
Order Number: 2014-0057-DWQ  
WDID: 8 36I022085  
NPDES Number: CAS000001  
Adoption Date: Not reported  
Effective Date: 03/25/2009  
Termination Date: Not reported  
Expiration/Review Date: Not reported  
Design Flow: Not reported  
Major/Minor: Not reported  
Complexity: Not reported  
TTWQ: Not reported  
Enforcement Actions within 5 years: 0  
Violations within 5 years: 0  
Latitude: 34.05595  
Longitude: -117.36642

Map ID  
Direction  
Distance  
Elevation

MAP FINDINGS

Site

Database(s)

EDR ID Number  
EPA ID Number

**ERWIN, R A (Continued)**

**S101591645**

**CERS:**

Name: PREFERRED PALLETS, INC  
Address: 288 E SANTA ANA AVE  
City,State,Zip: BLOOMINGTON, CA 92316  
Site ID: 144781  
CERS ID: 734741  
CERS Description: Industrial Facility Storm Water

**Violations:**

Site ID: 144781  
Site Name: PREFERRED PALLETS, INC  
Violation Date: 04-15-2022  
Citation: 22 CCR 12 66262.11 - California Code of Regulations, Title 22, Chapter 12, Section(s) 66262.11

Violation Description: Failure to determine if wastes generated are hazardous waste by using generator knowledge or applying testing method.

Violation Notes: OBSERVATION: Observed three 55-gallon drums of unknown contents located on the North side of the property along the fence line.  
CORRECTIVE ACTION: Conduct a hazardous waste determination on the contents of the drums and submit a signed statement as to the contents and how they will be managed.

Violation Division: San Bernardino County Fire Department  
Violation Program: HW  
Violation Source: CERS,

Site ID: 144781  
Site Name: PREFERRED PALLETS, INC  
Violation Date: 03-28-2017  
Citation: HSC 6.5 Multiple - California Health and Safety Code, Chapter 6.5, Section(s) Multiple

Violation Description: Hazardous Waste Generator Program - Operations/Maintenance - General  
Violation Notes: Returned to compliance on 09/11/2017. Failure to complete hazardous waste labels (CCR 66262.34(f)(3)) USED OIL BULK CONTAINER LACKED THE REQUIRED LABELING. COMPLIANCE DOCUMENTATION WAS RECEIVED BY EMAIL ON 9/11/2017 (NOTE: THE FACILITY REPRESENTATIVE STATED THAT THE COMPLIANCE DOCUMENTATION WAS ORIGINALLY SENT IN APRIL OF 2017). CB

Violation Division: San Bernardino County Fire Department  
Violation Program: HW  
Violation Source: CERS,

Site ID: 144781  
Site Name: PREFERRED PALLETS, INC  
Violation Date: 04-15-2022  
Citation: HSC 6.95 25508.1(a)-(f) - California Health and Safety Code, Chapter 6.95, Section(s) 25508.1(a)-(f)

Violation Description: Failure to electronically update business plan within 30 days of any one of the following events: A 100 percent or more increase in the quantity of a previously disclosed material. Any handling of a previously undisclosed hazardous materials at or above reportable quantities. A change of business address, business ownership, or business name. A substantial change in the handler's operations that requires modification to any portion of the business plan.

Violation Notes: OBSERVATION: A 251-cubic feet cylinder of oxygen was observed in a building next to the office that is not listed in the most current CERS inventory. CORRECTIVE ACTION: Submit a signed statement that the inventory has been updated in CERS.

Violation Division: San Bernardino County Fire Department

Map ID  
Direction  
Distance  
Elevation

MAP FINDINGS

Site

Database(s)

EDR ID Number  
EPA ID Number

**ERWIN, R A (Continued)**

**S101591645**

Violation Program: HMRRP  
Violation Source: CERS,

Site ID: 144781  
Site Name: PREFERRED PALLETS, INC  
Violation Date: 03-28-2017  
Citation: HSC 6.95 25508(a)(1) - California Health and Safety Code, Chapter 6.95, Section(s) 25508(a)(1)  
Violation Description: Failure to complete and electronically submit hazardous material inventory information for all reportable hazardous materials on site at or above reportable quantities.  
Violation Notes: Returned to compliance on 04/26/2017. UPDATED BUSINESS PLAN WAS SUBMITTED ON 4/26/2017. CB  
Violation Division: San Bernardino County Fire Department  
Violation Program: HMRRP  
Violation Source: CERS,

Site ID: 144781  
Site Name: PREFERRED PALLETS, INC  
Violation Date: 11-13-2013  
Citation: HSC 6.67 Multiple - California Health and Safety Code, Chapter 6.67, Section(s) Multiple  
Violation Description: Haz Waste Generator Program - Administration/Documentation - General  
Violation Notes: Returned to compliance on 03/28/2017. Failure to obtain an EPA ID Number (CCR 66262.12(a)) COMPLIANCE WAS DOCUMENTED DURING INSPECTION PREPARATION. CB  
Violation Division: San Bernardino County Fire Department  
Violation Program: HW  
Violation Source: CERS,

Site ID: 144781  
Site Name: PREFERRED PALLETS, INC  
Violation Date: 03-28-2017  
Citation: HSC 6.95 25508(a)(1) - California Health and Safety Code, Chapter 6.95, Section(s) 25508(a)(1)  
Violation Description: Failure to complete and electronically submit a site map with all required content.  
Violation Notes: Returned to compliance on 04/26/2017. UPDATED BUSINESS PLAN WAS SUBMITTED ON 4/26/2017. CB  
Violation Division: San Bernardino County Fire Department  
Violation Program: HMRRP  
Violation Source: CERS,

Site ID: 144781  
Site Name: PREFERRED PALLETS, INC  
Violation Date: 11-13-2013  
Citation: HSC 6.95 25505(a) - California Health and Safety Code, Chapter 6.95, Section(s) 25505(a)  
Violation Description: Owner/Operator failed to complete and/or submit a Hazardous Materials Business Plan when storing hazardous materials at or above the thresholds quantities of 55 gallons/500 lbs/200 cubic feet.  
Violation Notes: Returned to compliance on 04/26/2017. UPDATED BUSINESS PLAN WAS SUBMITTED ON 4/26/2017. CB  
Violation Division: San Bernardino County Fire Department  
Violation Program: HMRRP  
Violation Source: CERS,



Map ID  
Direction  
Distance  
Elevation

MAP FINDINGS

Site

Database(s)

EDR ID Number  
EPA ID Number

**ERWIN, R A (Continued)**

**S101591645**

Site ID:	144781
Site Name:	PREFERRED PALLETS, INC
Violation Date:	11-13-2013
Citation:	HSC 6.67 Multiple - California Health and Safety Code, Chapter 6.67, Section(s) Multiple
Violation Description:	Haz Waste Generator Program - Operations/Maintenance - General
Violation Notes:	Returned to compliance on 11/13/2013. Failure to label hazardous waste containers (CCR 66262.34(f)(3)) Corrected during inspection
Violation Division:	San Bernardino County Fire Department
Violation Program:	HW
Violation Source:	CERS,
Site ID:	144781
Site Name:	PREFERRED PALLETS, INC
Violation Date:	03-28-2017
Citation:	HSC 6.5 Multiple - California Health and Safety Code, Chapter 6.5, Section(s) Multiple
Violation Description:	Hazardous Waste Generator Program - Administration/Documentation - General
Violation Notes:	Returned to compliance on 09/11/2017. Failure to maintain used oil disposal receipts for at least 3 years (CHSC 25160.2(b)(3)) NO USED OIL DISPOSAL RECORDS WERE AVAILABLE FOR EXAMINATION. COMPLIANCE DOCUMENTATION WAS RECEIVED BY EMAIL ON 9/11/2017 (NOTE: THE FACILITY REPRESENTATIVE STATED THAT THE COMPLIANCE DOCUMENTATION WAS ORIGINALLY SENT IN APRIL OF 2017). CB
Violation Division:	San Bernardino County Fire Department
Violation Program:	HW
Violation Source:	CERS,
Site ID:	144781
Site Name:	PREFERRED PALLETS, INC
Violation Date:	03-28-2017
Citation:	HSC 6.5 Multiple - California Health and Safety Code, Chapter 6.5, Section(s) Multiple
Violation Description:	Hazardous Waste Generator Program - Operations/Maintenance - General
Violation Notes:	Returned to compliance on 09/11/2017. Failure to note accumulation start date on labels (CCR 66262.34(f)(2)) USED OIL BULK CONTAINER HAD INCOMPLETE LABELING AND LACKED AN ACCUMULATION START DATE. COMPLIANCE DOCUMENTATION WAS RECEIVED BY EMAIL ON 9/11/2017 (NOTE: THE FACILITY REPRESENTATIVE STATED THAT THE COMPLIANCE DOCUMENTATION WAS ORIGINALLY SENT IN APRIL OF 2017). CB
Violation Division:	San Bernardino County Fire Department
Violation Program:	HW
Violation Source:	CERS,
Site ID:	144781
Site Name:	PREFERRED PALLETS, INC
Violation Date:	03-28-2017
Citation:	HSC 6.5 Multiple - California Health and Safety Code, Chapter 6.5, Section(s) Multiple
Violation Description:	Hazardous Waste Generator Program - Operations/Maintenance - General
Violation Notes:	Returned to compliance on 09/11/2017. Failure to operate and maintain facility to prevent a fire, spill or release (CCR 66265.31) OIL CONTAMINATED CARDBOARD WAS PRESENT UNDER TWO 55-GALLON CONTAINERS THAT WERE NO LONGER IN USE. PROPERLY MANAGE AND DISPOSE OF THIS HAZARDOUS WASTE. COMPLIANCE DOCUMENTATION WAS RECEIVED BY EMAIL ON 9/11/2017 (NOTE: THE FACILITY REPRESENTATIVE STATED THAT THE COMPLIANCE

Map ID  
Direction  
Distance  
Elevation

MAP FINDINGS

Site

Database(s)

EDR ID Number  
EPA ID Number

**ERWIN, R A (Continued)**

**S101591645**

Violation Division: DOCUMENTATION WAS ORIGINALLY SENT IN APRIL OF 2017). CB  
San Bernardino County Fire Department  
Violation Program: HW  
Violation Source: CERS,

Site ID: 144781  
Site Name: PREFERRED PALLETS, INC  
Violation Date: 11-06-2019  
Citation: HSC 6.95 25508(a)(1) - California Health and Safety Code, Chapter 6.95, Section(s) 25508(a)(1)  
Violation Description: Failure to complete and electronically submit hazardous material inventory information for all reportable hazardous materials on site at or above reportable quantities.  
Violation Notes: Returned to compliance on 11/06/2019. OBSERVATION: Observed (21) 9-gallon containers of propane on site that is listed on the California Environmental Reporting System (CERS) hazardous materials inventory in the incorrect daily max quantity. CORRECTED ON SITE: Ms. Jackie Munoz updated the hazardous materials inventory at the time of inspection.

Violation Division: San Bernardino County Fire Department  
Violation Program: HMRRP  
Violation Source: CERS,

**Evaluation:**

Eval General Type: Compliance Evaluation Inspection  
Eval Date: 03-28-2017  
Violations Found: Yes  
Eval Type: Routine done by local agency  
Eval Notes: REGULAR INSPECTION.  
Eval Division: San Bernardino County Fire Department  
Eval Program: HMRRP  
Eval Source: CERS,

Eval General Type: Compliance Evaluation Inspection  
Eval Date: 04-15-2022  
Violations Found: Yes  
Eval Type: Routine done by local agency  
Eval Notes: Not reported  
Eval Division: San Bernardino County Fire Department  
Eval Program: HMRRP  
Eval Source: CERS,

Eval General Type: Compliance Evaluation Inspection  
Eval Date: 04-15-2022  
Violations Found: Yes  
Eval Type: Routine done by local agency  
Eval Notes: Not reported  
Eval Division: San Bernardino County Fire Department  
Eval Program: HW  
Eval Source: CERS,

Eval General Type: Compliance Evaluation Inspection  
Eval Date: 11-13-2013  
Violations Found: Yes  
Eval Type: Routine done by local agency  
Eval Notes: Routine inspection  
Eval Division: San Bernardino County Fire Department

Map ID  
Direction  
Distance  
Elevation

MAP FINDINGS

Site

Database(s)

EDR ID Number  
EPA ID Number

**ERWIN, R A (Continued)**

**S101591645**

Eval Program: HMRRP  
Eval Source: CERS,  
  
Eval General Type: Compliance Evaluation Inspection  
Eval Date: 11-06-2019  
Violations Found: Yes  
Eval Type: Routine done by local agency  
Eval Notes: Not reported  
Eval Division: San Bernardino County Fire Department  
Eval Program: HMRRP  
Eval Source: CERS,

Eval General Type: Compliance Evaluation Inspection  
Eval Date: 11-13-2013  
Violations Found: Yes  
Eval Type: Routine done by local agency  
Eval Notes: Routine inspection  
Eval Division: San Bernardino County Fire Department  
Eval Program: HW  
Eval Source: CERS,

Eval General Type: Compliance Evaluation Inspection  
Eval Date: 03-28-2017  
Violations Found: Yes  
Eval Type: Routine done by local agency  
Eval Notes: REGULAR INSPECTION.  
Eval Division: San Bernardino County Fire Department  
Eval Program: HW  
Eval Source: CERS,

Enforcement Action:  
Site ID: 144781  
Site Name: PREFERRED PALLETS, INC  
Site Address: 288 E SANTA ANA AVE  
Site City: BLOOMINGTON  
Site Zip: 92316  
Enf Action Date: 03-28-2017  
Enf Action Type: Notice of Violation (Unified Program)  
Enf Action Description: Notice of Violation Issued by the Inspector at the Time of Inspection  
Enf Action Notes: Not reported  
Enf Action Division: San Bernardino County Fire Department  
Enf Action Program: HMRRP  
Enf Action Source: CERS,

Site ID: 144781  
Site Name: PREFERRED PALLETS, INC  
Site Address: 288 E SANTA ANA AVE  
Site City: BLOOMINGTON  
Site Zip: 92316  
Enf Action Date: 03-28-2017  
Enf Action Type: Notice of Violation (Unified Program)  
Enf Action Description: Notice of Violation Issued by the Inspector at the Time of Inspection  
Enf Action Notes: Not reported  
Enf Action Division: San Bernardino County Fire Department  
Enf Action Program: HW  
Enf Action Source: CERS,

Map ID  
Direction  
Distance  
Elevation

MAP FINDINGS

Site

Database(s)

EDR ID Number  
EPA ID Number

**ERWIN, R A (Continued)**

**S101591645**

Site ID: 144781  
Site Name: PREFERRED PALLETS, INC  
Site Address: 288 E SANTA ANA AVE  
Site City: BLOOMINGTON  
Site Zip: 92316  
Enf Action Date: 11-13-2013  
Enf Action Type: Notice of Violation (Unified Program)  
Enf Action Description: Notice of Violation Issued by the Inspector at the Time of Inspection  
Enf Action Notes: Not reported  
Enf Action Division: San Bernardino County Fire Department  
Enf Action Program: HMRRP  
Enf Action Source: CERS,

Site ID: 144781  
Site Name: PREFERRED PALLETS, INC  
Site Address: 288 E SANTA ANA AVE  
Site City: BLOOMINGTON  
Site Zip: 92316  
Enf Action Date: 11-13-2013  
Enf Action Type: Notice of Violation (Unified Program)  
Enf Action Description: Notice of Violation Issued by the Inspector at the Time of Inspection  
Enf Action Notes: Not reported  
Enf Action Division: San Bernardino County Fire Department  
Enf Action Program: HW  
Enf Action Source: CERS,

**Coordinates:**

Site ID: 144781  
Facility Name: PREFERRED PALLETS, INC  
Env Int Type Code: SMSWIND  
Program ID: 734741  
Coord Name: Not reported  
Ref Point Type Desc: Unknown,  
Latitude: 34.055950  
Longitude: -117.366420

**Affiliation:**

Affiliation Type Desc: Identification Signer  
Entity Name: LAURA GONZALES  
Entity Title: Owner  
Affiliation Address: Not reported  
Affiliation City: Not reported  
Affiliation State: Not reported  
Affiliation Country: Not reported  
Affiliation Zip: Not reported  
Affiliation Phone: ,

Affiliation Type Desc: Owner/Operator  
Entity Name: Preferred Pallets Inc  
Entity Title: Operator  
Affiliation Address: 288 E Santa Ana Avenue  
Affiliation City: Bloomington  
Affiliation State: CA  
Affiliation Country: Not reported  
Affiliation Zip: 92316  
Affiliation Phone: ,

Map ID  
Direction  
Distance  
Elevation

MAP FINDINGS

Site

Database(s)

EDR ID Number  
EPA ID Number

**ERWIN, R A (Continued)**

**S101591645**

Affiliation Type Desc: Parent Corporation  
Entity Name: PREFERRED PALLETS, INC  
Entity Title: Not reported  
Affiliation Address: Not reported  
Affiliation City: Not reported  
Affiliation State: Not reported  
Affiliation Country: Not reported  
Affiliation Zip: Not reported  
Affiliation Phone: ,

Affiliation Type Desc: CUPA District  
Entity Name: San Bernardino County Fire  
Entity Title: Not reported  
Affiliation Address: 620 South E Street  
Affiliation City: San Bernardino  
Affiliation State: CA  
Affiliation Country: Not reported  
Affiliation Zip: 92415-0153  
Affiliation Phone: (909) 386-8401,

Affiliation Type Desc: Facility Mailing Address  
Entity Name: Mailing Address  
Entity Title: Not reported  
Affiliation Address: 288 E. SANTA ANA  
Affiliation City: BLOOMINGTON  
Affiliation State: CA  
Affiliation Country: Not reported  
Affiliation Zip: 92316  
Affiliation Phone: ,

Affiliation Type Desc: Legal Owner  
Entity Name: LAURA GONZALES  
Entity Title: Not reported  
Affiliation Address: P.O. BOX 1652  
Affiliation City: RANCHO CUCAMONGA  
Affiliation State: CA  
Affiliation Country: United States  
Affiliation Zip: 91729  
Affiliation Phone: (909) 985-3294,

Affiliation Type Desc: Operator  
Entity Name: Preferred Pallets  
Entity Title: Not reported  
Affiliation Address: Not reported  
Affiliation City: Not reported  
Affiliation State: Not reported  
Affiliation Country: Not reported  
Affiliation Zip: Not reported  
Affiliation Phone: (909) 875-7540,

Affiliation Type Desc: Document Preparer  
Entity Name: TIM JACOBSON  
Entity Title: Not reported  
Affiliation Address: Not reported  
Affiliation City: Not reported  
Affiliation State: Not reported  
Affiliation Country: Not reported

Map ID  
Direction  
Distance  
Elevation

MAP FINDINGS

Site

Database(s)

EDR ID Number  
EPA ID Number

**ERWIN, R A (Continued)**

**S101591645**

Affiliation Zip: Not reported  
Affiliation Phone: ,

Affiliation Type Desc: Environmental Contact  
Entity Name: LAURA GONZALEZ  
Entity Title: Not reported  
Affiliation Address: PO BOX 1652  
Affiliation City: RANCHO CUCAMONGA  
Affiliation State: CA  
Affiliation Country: Not reported  
Affiliation Zip: 91729  
Affiliation Phone: ,

Name: PREFERRED PALLETS, INC  
Address: 288 E SANTA ANA AVE  
City,State,Zip: BLOOMINGTON, CA 92316  
Site ID: 144781  
CERS ID: 10048003  
CERS Description: Chemical Storage Facilities

**Violations:**

Site ID: 144781  
Site Name: PREFERRED PALLETS, INC  
Violation Date: 04-15-2022  
Citation: 22 CCR 12 66262.11 - California Code of Regulations, Title 22, Chapter 12, Section(s) 66262.11

Violation Description: Failure to determine if wastes generated are hazardous waste by using generator knowledge or applying testing method.

Violation Notes: OBSERVATION: Observed three 55-gallon drums of unknown contents located on the North side of the property along the fence line.  
CORRECTIVE ACTION: Conduct a hazardous waste determination on the contents of the drums and submit a signed statement as to the contents and how they will be managed.

Violation Division: San Bernardino County Fire Department  
Violation Program: HW  
Violation Source: CERS,

Site ID: 144781  
Site Name: PREFERRED PALLETS, INC  
Violation Date: 03-28-2017  
Citation: HSC 6.5 Multiple - California Health and Safety Code, Chapter 6.5, Section(s) Multiple

Violation Description: Hazardous Waste Generator Program - Operations/Maintenance - General  
Violation Notes: Returned to compliance on 09/11/2017. Failure to complete hazardous waste labels (CCR 66262.34(f)(3)) USED OIL BULK CONTAINER LACKED THE REQUIRED LABELING. COMPLIANCE DOCUMENTATION WAS RECEIVED BY EMAIL ON 9/11/2017 (NOTE: THE FACILITY REPRESENTATIVE STATED THAT THE COMPLIANCE DOCUMENTATION WAS ORIGINALLY SENT IN APRIL OF 2017). CB

Violation Division: San Bernardino County Fire Department  
Violation Program: HW  
Violation Source: CERS,

Site ID: 144781  
Site Name: PREFERRED PALLETS, INC  
Violation Date: 04-15-2022  
Citation: HSC 6.95 25508.1(a)-(f) - California Health and Safety Code, Chapter 6.95, Section(s) 25508.1(a)-(f)

Map ID  
Direction  
Distance  
Elevation

MAP FINDINGS

Site

Database(s)

EDR ID Number  
EPA ID Number

**ERWIN, R A (Continued)**

**S101591645**

Violation Description:	Failure to electronically update business plan within 30 days of any one of the following events: A 100 percent or more increase in the quantity of a previously disclosed material. Any handling of a previously undisclosed hazardous materials at or above reportable quantities. A change of business address, business ownership, or business name. A substantial change in the handler's operations that requires modification to any portion of the business plan.
Violation Notes:	OBSERVATION: A 251-cubic feet cylinder of oxygen was observed in a building next to the office that is not listed in the most current CERS inventory. CORRECTIVE ACTION: Submit a signed statement that the inventory has been updated in CERS.
Violation Division:	San Bernardino County Fire Department
Violation Program:	HMRRP
Violation Source:	CERS,
Site ID:	144781
Site Name:	PREFERRED PALLETS, INC
Violation Date:	03-28-2017
Citation:	HSC 6.95 25508(a)(1) - California Health and Safety Code, Chapter 6.95, Section(s) 25508(a)(1)
Violation Description:	Failure to complete and electronically submit hazardous material inventory information for all reportable hazardous materials on site at or above reportable quantities.
Violation Notes:	Returned to compliance on 04/26/2017. UPDATED BUSINESS PLAN WAS SUBMITTED ON 4/26/2017. CB
Violation Division:	San Bernardino County Fire Department
Violation Program:	HMRRP
Violation Source:	CERS,
Site ID:	144781
Site Name:	PREFERRED PALLETS, INC
Violation Date:	11-13-2013
Citation:	HSC 6.67 Multiple - California Health and Safety Code, Chapter 6.67, Section(s) Multiple
Violation Description:	Haz Waste Generator Program - Administration/Documentation - General
Violation Notes:	Returned to compliance on 03/28/2017. Failure to obtain an EPA ID Number (CCR 66262.12(a)) COMPLIANCE WAS DOCUMENTED DURING INSPECTION PREPARATION. CB
Violation Division:	San Bernardino County Fire Department
Violation Program:	HW
Violation Source:	CERS,
Site ID:	144781
Site Name:	PREFERRED PALLETS, INC
Violation Date:	03-28-2017
Citation:	HSC 6.95 25508(a)(1) - California Health and Safety Code, Chapter 6.95, Section(s) 25508(a)(1)
Violation Description:	Failure to complete and electronically submit a site map with all required content.
Violation Notes:	Returned to compliance on 04/26/2017. UPDATED BUSINESS PLAN WAS SUBMITTED ON 4/26/2017. CB
Violation Division:	San Bernardino County Fire Department
Violation Program:	HMRRP
Violation Source:	CERS,
Site ID:	144781
Site Name:	PREFERRED PALLETS, INC

Map ID  
Direction  
Distance  
Elevation

MAP FINDINGS

Site

Database(s)

EDR ID Number  
EPA ID Number

**ERWIN, R A (Continued)**

**S101591645**

Violation Date: 11-13-2013  
Citation: HSC 6.95 25505(a) - California Health and Safety Code, Chapter 6.95, Section(s) 25505(a)  
Violation Description: Owner/Operator failed to complete and/or submit a Hazardous Materials Business Plan when storing hazardous materials at or above the thresholds quantities of 55 gallons/500 lbs/200 cubic feet.  
Violation Notes: Returned to compliance on 04/26/2017. UPDATED BUSINESS PLAN WAS SUBMITTED ON 4/26/2017. CB  
Violation Division: San Bernardino County Fire Department  
Violation Program: HMRRP  
Violation Source: CERS,

Site ID: 144781  
Site Name: PREFERRED PALLETS, INC  
Violation Date: 11-13-2013  
Citation: HSC 6.67 Multiple - California Health and Safety Code, Chapter 6.67, Section(s) Multiple  
Violation Description: Haz Waste Generator Program - Operations/Maintenance - General  
Violation Notes: Returned to compliance on 11/13/2013. Failure to label hazardous waste containers (CCR 66262.34(f)(3)) Corrected during inspection  
Violation Division: San Bernardino County Fire Department  
Violation Program: HW  
Violation Source: CERS,

Site ID: 144781  
Site Name: PREFERRED PALLETS, INC  
Violation Date: 03-28-2017  
Citation: HSC 6.5 Multiple - California Health and Safety Code, Chapter 6.5, Section(s) Multiple  
Violation Description: Hazardous Waste Generator Program - Administration/Documentation - General  
Violation Notes: Returned to compliance on 09/11/2017. Failure to maintain used oil disposal receipts for at least 3 years (CHSC 25160.2(b)(3)) NO USED OIL DISPOSAL RECORDS WERE AVAILABLE FOR EXAMINATION. COMPLIANCE DOCUMENTATION WAS RECEIVED BY EMAIL ON 9/11/2017 (NOTE: THE FACILITY REPRESENTATIVE STATED THAT THE COMPLIANCE DOCUMENTATION WAS ORIGINALLY SENT IN APRIL OF 2017). CB  
Violation Division: San Bernardino County Fire Department  
Violation Program: HW  
Violation Source: CERS,

Site ID: 144781  
Site Name: PREFERRED PALLETS, INC  
Violation Date: 03-28-2017  
Citation: HSC 6.5 Multiple - California Health and Safety Code, Chapter 6.5, Section(s) Multiple  
Violation Description: Hazardous Waste Generator Program - Operations/Maintenance - General  
Violation Notes: Returned to compliance on 09/11/2017. Failure to note accumulation start date on labels (CCR 66262.34(f)(2)) USED OIL BULK CONTAINER HAD INCOMPLETE LABELING AND LACKED AN ACCUMULATION START DATE. COMPLIANCE DOCUMENTATION WAS RECEIVED BY EMAIL ON 9/11/2017 (NOTE: THE FACILITY REPRESENTATIVE STATED THAT THE COMPLIANCE DOCUMENTATION WAS ORIGINALLY SENT IN APRIL OF 2017). CB  
Violation Division: San Bernardino County Fire Department  
Violation Program: HW  
Violation Source: CERS,



Map ID  
Direction  
Distance  
Elevation

MAP FINDINGS

Site

Database(s)

EDR ID Number  
EPA ID Number

**ERWIN, R A (Continued)**

**S101591645**

Site ID: 144781  
Site Name: PREFERRED PALLETS, INC  
Violation Date: 03-28-2017  
Citation: HSC 6.5 Multiple - California Health and Safety Code, Chapter 6.5, Section(s) Multiple  
Violation Description: Hazardous Waste Generator Program - Operations/Maintenance - General  
Violation Notes: Returned to compliance on 09/11/2017. Failure to operate and maintain facility to prevent a fire, spill or release (CCR 66265.31) OIL CONTAMINATED CARDBOARD WAS PRESENT UNDER TWO 55-GALLON CONTAINERS THAT WERE NO LONGER IN USE. PROPERLY MANAGE AND DISPOSE OF THIS HAZARDOUS WASTE. COMPLIANCE DOCUMENTATION WAS RECEIVED BY EMAIL ON 9/11/2017 (NOTE: THE FACILITY REPRESENTATIVE STATED THAT THE COMPLIANCE DOCUMENTATION WAS ORIGINALLY SENT IN APRIL OF 2017). CB  
Violation Division: San Bernardino County Fire Department  
Violation Program: HW  
Violation Source: CERS,

Site ID: 144781  
Site Name: PREFERRED PALLETS, INC  
Violation Date: 11-06-2019  
Citation: HSC 6.95 25508(a)(1) - California Health and Safety Code, Chapter 6.95, Section(s) 25508(a)(1)  
Violation Description: Failure to complete and electronically submit hazardous material inventory information for all reportable hazardous materials on site at or above reportable quantities.  
Violation Notes: Returned to compliance on 11/06/2019. OBSERVATION: Observed (21) 9-gallon containers of propane on site that is listed on the California Environmental Reporting System (CERS) hazardous materials inventory in the incorrect daily max quantity. CORRECTED ON SITE: Ms. Jackie Munoz updated the hazardous materials inventory at the time of inspection.  
Violation Division: San Bernardino County Fire Department  
Violation Program: HMRRP  
Violation Source: CERS,

Evaluation:  
Eval General Type: Compliance Evaluation Inspection  
Eval Date: 03-28-2017  
Violations Found: Yes  
Eval Type: Routine done by local agency  
Eval Notes: REGULAR INSPECTION.  
Eval Division: San Bernardino County Fire Department  
Eval Program: HMRRP  
Eval Source: CERS,

Eval General Type: Compliance Evaluation Inspection  
Eval Date: 04-15-2022  
Violations Found: Yes  
Eval Type: Routine done by local agency  
Eval Notes: Not reported  
Eval Division: San Bernardino County Fire Department  
Eval Program: HMRRP  
Eval Source: CERS,

Eval General Type: Compliance Evaluation Inspection  
Eval Date: 04-15-2022  
Violations Found: Yes

Map ID  
Direction  
Distance  
Elevation

MAP FINDINGS

Site

Database(s)

EDR ID Number  
EPA ID Number

**ERWIN, R A (Continued)**

**S101591645**

Eval Type: Routine done by local agency  
Eval Notes: Not reported  
Eval Division: San Bernardino County Fire Department  
Eval Program: HW  
Eval Source: CERS,

Eval General Type: Compliance Evaluation Inspection  
Eval Date: 11-13-2013  
Violations Found: Yes  
Eval Type: Routine done by local agency  
Eval Notes: Routine inspection  
Eval Division: San Bernardino County Fire Department  
Eval Program: HMRRP  
Eval Source: CERS,

Eval General Type: Compliance Evaluation Inspection  
Eval Date: 11-06-2019  
Violations Found: Yes  
Eval Type: Routine done by local agency  
Eval Notes: Not reported  
Eval Division: San Bernardino County Fire Department  
Eval Program: HMRRP  
Eval Source: CERS,

Eval General Type: Compliance Evaluation Inspection  
Eval Date: 11-13-2013  
Violations Found: Yes  
Eval Type: Routine done by local agency  
Eval Notes: Routine inspection  
Eval Division: San Bernardino County Fire Department  
Eval Program: HW  
Eval Source: CERS,

Eval General Type: Compliance Evaluation Inspection  
Eval Date: 03-28-2017  
Violations Found: Yes  
Eval Type: Routine done by local agency  
Eval Notes: REGULAR INSPECTION.  
Eval Division: San Bernardino County Fire Department  
Eval Program: HW  
Eval Source: CERS,

Enforcement Action:  
Site ID: 144781  
Site Name: PREFERRED PALLETS, INC  
Site Address: 288 E SANTA ANA AVE  
Site City: BLOOMINGTON  
Site Zip: 92316  
Enf Action Date: 03-28-2017  
Enf Action Type: Notice of Violation (Unified Program)  
Enf Action Description: Notice of Violation Issued by the Inspector at the Time of Inspection  
Enf Action Notes: Not reported  
Enf Action Division: San Bernardino County Fire Department  
Enf Action Program: HMRRP  
Enf Action Source: CERS,

Site ID: 144781

Map ID  
Direction  
Distance  
Elevation

MAP FINDINGS

Site

Database(s)

EDR ID Number  
EPA ID Number

**ERWIN, R A (Continued)**

**S101591645**

Site Name: PREFERRED PALLETS, INC  
Site Address: 288 E SANTA ANA AVE  
Site City: BLOOMINGTON  
Site Zip: 92316  
Enf Action Date: 03-28-2017  
Enf Action Type: Notice of Violation (Unified Program)  
Enf Action Description: Notice of Violation Issued by the Inspector at the Time of Inspection  
Enf Action Notes: Not reported  
Enf Action Division: San Bernardino County Fire Department  
Enf Action Program: HW  
Enf Action Source: CERS,

Site ID: 144781  
Site Name: PREFERRED PALLETS, INC  
Site Address: 288 E SANTA ANA AVE  
Site City: BLOOMINGTON  
Site Zip: 92316  
Enf Action Date: 11-13-2013  
Enf Action Type: Notice of Violation (Unified Program)  
Enf Action Description: Notice of Violation Issued by the Inspector at the Time of Inspection  
Enf Action Notes: Not reported  
Enf Action Division: San Bernardino County Fire Department  
Enf Action Program: HMRRP  
Enf Action Source: CERS,

Site ID: 144781  
Site Name: PREFERRED PALLETS, INC  
Site Address: 288 E SANTA ANA AVE  
Site City: BLOOMINGTON  
Site Zip: 92316  
Enf Action Date: 11-13-2013  
Enf Action Type: Notice of Violation (Unified Program)  
Enf Action Description: Notice of Violation Issued by the Inspector at the Time of Inspection  
Enf Action Notes: Not reported  
Enf Action Division: San Bernardino County Fire Department  
Enf Action Program: HW  
Enf Action Source: CERS,

**Coordinates:**

Site ID: 144781  
Facility Name: PREFERRED PALLETS, INC  
Env Int Type Code: SMSWIND  
Program ID: 734741  
Coord Name: Not reported  
Ref Point Type Desc: Unknown,  
Latitude: 34.055950  
Longitude: -117.366420

**Affiliation:**

Affiliation Type Desc: Identification Signer  
Entity Name: LAURA GONZALES  
Entity Title: Owner  
Affiliation Address: Not reported  
Affiliation City: Not reported  
Affiliation State: Not reported  
Affiliation Country: Not reported

Map ID  
Direction  
Distance  
Elevation

MAP FINDINGS

Site

Database(s)

EDR ID Number  
EPA ID Number

**ERWIN, R A (Continued)**

**S101591645**

Affiliation Zip:	Not reported
Affiliation Phone:	,
Affiliation Type Desc:	Owner/Operator
Entity Name:	Preferred Pallets Inc
Entity Title:	Operator
Affiliation Address:	288 E Santa Ana Avenue
Affiliation City:	Bloomington
Affiliation State:	CA
Affiliation Country:	Not reported
Affiliation Zip:	92316
Affiliation Phone:	,
Affiliation Type Desc:	Parent Corporation
Entity Name:	PREFERRED PALLETS, INC
Entity Title:	Not reported
Affiliation Address:	Not reported
Affiliation City:	Not reported
Affiliation State:	Not reported
Affiliation Country:	Not reported
Affiliation Zip:	Not reported
Affiliation Phone:	,
Affiliation Type Desc:	CUPA District
Entity Name:	San Bernardino County Fire
Entity Title:	Not reported
Affiliation Address:	620 South E Street
Affiliation City:	San Bernardino
Affiliation State:	CA
Affiliation Country:	Not reported
Affiliation Zip:	92415-0153
Affiliation Phone:	(909) 386-8401,
Affiliation Type Desc:	Facility Mailing Address
Entity Name:	Mailing Address
Entity Title:	Not reported
Affiliation Address:	288 E. SANTA ANA
Affiliation City:	BLOOMINGTON
Affiliation State:	CA
Affiliation Country:	Not reported
Affiliation Zip:	92316
Affiliation Phone:	,
Affiliation Type Desc:	Legal Owner
Entity Name:	LAURA GONZALES
Entity Title:	Not reported
Affiliation Address:	P.O. BOX 1652
Affiliation City:	RANCHO CUCAMONGA
Affiliation State:	CA
Affiliation Country:	United States
Affiliation Zip:	91729
Affiliation Phone:	(909) 985-3294,
Affiliation Type Desc:	Operator
Entity Name:	Preferred Pallets
Entity Title:	Not reported
Affiliation Address:	Not reported

Map ID  
Direction  
Distance  
Elevation

MAP FINDINGS

Site

Database(s)

EDR ID Number  
EPA ID Number

**ERWIN, R A (Continued)**

**S101591645**

Affiliation City: Not reported  
Affiliation State: Not reported  
Affiliation Country: Not reported  
Affiliation Zip: Not reported  
Affiliation Phone: (909) 875-7540,

Affiliation Type Desc: Document Preparer  
Entity Name: TIM JACOBSON  
Entity Title: Not reported  
Affiliation Address: Not reported  
Affiliation City: Not reported  
Affiliation State: Not reported  
Affiliation Country: Not reported  
Affiliation Zip: Not reported  
Affiliation Phone: ,

Affiliation Type Desc: Environmental Contact  
Entity Name: LAURA GONZALEZ  
Entity Title: Not reported  
Affiliation Address: PO BOX 1652  
Affiliation City: RANCHO CUCAMONGA  
Affiliation State: CA  
Affiliation Country: Not reported  
Affiliation Zip: 91729  
Affiliation Phone: ,

**A27**  
**NNE**  
**< 1/8**  
**0.022 mi.**  
**115 ft.**

**PREFERRED PALLETS INC**  
**288 E SANTA ANA AVE**  
**BLOOMINGTON, CA 92316**

**Site 25 of 25 in cluster A**

**Relative:**  
**Higher**

**FINDS:**  
Registry ID: 110070090851

**Actual:**  
**962 ft.**

Click Here for FRS Facility Detail Report:

Environmental Interest/Information System:

The National Pollutant Discharge Elimination System (NPDES) module of the Integrated Compliance Information System (ICIS). Under NPDES, all facilities that discharge pollutants from any point source into waters of the United States are required to obtain a permit. The permit will likely contain limits on what can be discharged, impose monitoring and reporting requirements, and include other provisions to ensure that the discharge does not adversely affect water quality.

Click this hyperlink while viewing on your computer to access additional FINDS: detail in the EDR Site Report.

**ECHO:**

Envid: 1023693797  
Registry ID: 110070090851  
DFR URL: <http://echo.epa.gov/detailed-facility-report?fid=110070090851>  
Name: PREFERRED PALLETS INC  
Address: 288 E SANTA ANA AVE  
City,State,Zip: BLOOMINGTON, CA 92316

**FINDS** **1023693797**  
**ECHO** **N/A**

Map ID  
Direction  
Distance  
Elevation

MAP FINDINGS

Site

Database(s)

EDR ID Number  
EPA ID Number

B28  
NNE  
< 1/8  
0.038 mi.  
199 ft.

HOLLIDAY ROCK CO., INC.  
265 E SANTA ANA AVE  
RIALTO, CA 92376

Site 2 of 2 in cluster B

AST S101629865  
SWEEPS UST N/A  
CA FID UST  
EMI  
San Bern. Co. Permit

Relative:  
Higher

AST:

Actual:  
961 ft.

Name: HOLLIDAY TRUCKING INC  
Address: 265 E SANTA ANA AVE  
City/Zip: RIALTO,92316  
Certified Unified Program Agencies: Not reported  
Owner: Holliday Rock Co., Inc.  
Total Gallons: Not reported  
CERSID: 10040404  
Facility ID: FA0003837  
Business Name: Holliday Rock Co., Inc.  
Phone: 909-982-1553  
Fax: 909-949-6315  
Mailing Address: 265 E. Santa Ana Ave.  
Mailing Address City: Rialto  
Mailing Address State: CA  
Mailing Address Zip Code: 92376  
Operator Name: Holliday Rock Co., Inc.  
Operator Phone: 909-982-1553  
Owner Phone: (909) 982-1553  
Owner Mail Address: 1401 N. Benson Ave.  
Owner State: CA  
Owner Zip Code: 91786  
Owner Country: United States  
Property Owner Name: Not reported  
Property Owner Phone: Not reported  
Property Owner Mailing Address: Not reported  
Property Owner City: Not reported  
Property Owner Stat : Not reported  
Property Owner Zip Code: Not reported  
Property Owner Country: Not reported  
EPAID: CAL922854091

SWEEPS UST:

Name: INDUSTRIAL ASPHALT  
Address: 265 E SANTA ANA AVE  
City: RIALTO  
Status: Active  
Comp Number: 14471  
Number: 9  
Board Of Equalization: 44-003380  
Referral Date: 03-24-92  
Action Date: 03-24-92  
Created Date: 02-29-88  
Owner Tank Id: 1C  
SWRCB Tank Id: 36-000-014471-000002  
Tank Status: A  
Capacity: 10000  
Active Date: 07-01-85  
Tank Use: M.V. FUEL  
STG: P  
Content: DIESEL  
Number Of Tanks: 1

Map ID  
Direction  
Distance  
Elevation

MAP FINDINGS

Site

Database(s)

EDR ID Number  
EPA ID Number

**HOLLIDAY ROCK CO., INC. (Continued)**

**S101629865**

CA FID UST:

Facility ID: 36006781  
Regulated By: UTNKA  
Regulated ID: 00014471  
Cortese Code: Not reported  
SIC Code: Not reported  
Facility Phone: Not reported  
Mail To: Not reported  
Mailing Address: PO BOX 2263  
Mailing Address 2: Not reported  
Mailing City,St,Zip: RIALTO 92376  
Contact: Not reported  
Contact Phone: Not reported  
DUNS Number: Not reported  
NPDES Number: Not reported  
EPA ID: Not reported  
Comments: Not reported  
Status: Active

EMI:

Name: HOLLIDAY TRUCKING INC  
Address: 265 E SANTA ANA AV  
City,State,Zip: RIALTO, CA 92376  
Year: 1987  
County Code: 36  
Air Basin: SC  
Facility ID: 41580  
Air District Name: SC  
SIC Code: 3255  
Air District Name: SOUTH COAST AQMD  
Community Health Air Pollution Info System: Not reported  
Consolidated Emission Reporting Rule: Not reported  
Total Organic Hydrocarbon Gases Tons/Yr: 0  
Reactive Organic Gases Tons/Yr: 0  
Carbon Monoxide Emissions Tons/Yr: 0  
NOX - Oxides of Nitrogen Tons/Yr: 0  
SOX - Oxides of Sulphur Tons/Yr: 0  
Particulate Matter Tons/Yr: 1  
Part. Matter 10 Micrometers and Smlr Tons/Yr:0

Name: HOLLIDAY TRUCKING INC  
Address: 265 E SANTA ANA AV  
City,State,Zip: RIALTO, CA 92376  
Year: 1990  
County Code: 36  
Air Basin: SC  
Facility ID: 41580  
Air District Name: SC  
SIC Code: 4212  
Air District Name: SOUTH COAST AQMD  
Community Health Air Pollution Info System: Not reported  
Consolidated Emission Reporting Rule: Not reported  
Total Organic Hydrocarbon Gases Tons/Yr: 2  
Reactive Organic Gases Tons/Yr: 2  
Carbon Monoxide Emissions Tons/Yr: 5  
NOX - Oxides of Nitrogen Tons/Yr: 2

Map ID  
Direction  
Distance  
Elevation

MAP FINDINGS

Site

Database(s)

EDR ID Number  
EPA ID Number

**HOLLIDAY ROCK CO., INC. (Continued)**

**S101629865**

SOX - Oxides of Sulphur Tons/Yr: 0  
Particulate Matter Tons/Yr: 2  
Part. Matter 10 Micrometers and Smllr Tons/Yr:1

Name: HOLLIDAY TRUCKING INC  
Address: 265 E SANTA ANA AV  
City,State,Zip: RIALTO, CA 92376  
Year: 1993  
County Code: 36  
Air Basin: SC  
Facility ID: 41580  
Air District Name: SC  
SIC Code: 4212  
Air District Name: SOUTH COAST AQMD  
Community Health Air Pollution Info System: Not reported  
Consolidated Emission Reporting Rule: Not reported  
Total Organic Hydrocarbon Gases Tons/Yr: 0  
Reactive Organic Gases Tons/Yr: 0  
Carbon Monoxide Emissions Tons/Yr: 1  
NOX - Oxides of Nitrogen Tons/Yr: 2  
SOX - Oxides of Sulphur Tons/Yr: 0  
Particulate Matter Tons/Yr: 2  
Part. Matter 10 Micrometers and Smllr Tons/Yr:1

Name: HOLLIDAY TRUCKING INC  
Address: 265 E SANTA ANA AV  
City,State,Zip: RIALTO, CA 92376  
Year: 1995  
County Code: 36  
Air Basin: SC  
Facility ID: 41580  
Air District Name: SC  
SIC Code: 4212  
Air District Name: SOUTH COAST AQMD  
Community Health Air Pollution Info System: Not reported  
Consolidated Emission Reporting Rule: Not reported  
Total Organic Hydrocarbon Gases Tons/Yr: 0  
Reactive Organic Gases Tons/Yr: 0  
Carbon Monoxide Emissions Tons/Yr: 1  
NOX - Oxides of Nitrogen Tons/Yr: 2  
SOX - Oxides of Sulphur Tons/Yr: 0  
Particulate Matter Tons/Yr: 2  
Part. Matter 10 Micrometers and Smllr Tons/Yr:1

Name: HOLLIDAY TRUCKING INC  
Address: 265 E SANTA ANA AVE  
City,State,Zip: RIALTO, CA 92376  
Year: 1996  
County Code: 36  
Air Basin: SC  
Facility ID: 41580  
Air District Name: SC  
SIC Code: 4212  
Air District Name: SOUTH COAST AQMD  
Community Health Air Pollution Info System: Not reported  
Consolidated Emission Reporting Rule: Not reported  
Total Organic Hydrocarbon Gases Tons/Yr: 0



Map ID  
Direction  
Distance  
Elevation

MAP FINDINGS

Site

Database(s)

EDR ID Number  
EPA ID Number

**HOLLIDAY ROCK CO., INC. (Continued)**

**S101629865**

Reactive Organic Gases Tons/Yr: 0  
Carbon Monoxide Emissions Tons/Yr: 1  
NOX - Oxides of Nitrogen Tons/Yr: 3  
SOX - Oxides of Sulphur Tons/Yr: 0  
Particulate Matter Tons/Yr: 7  
Part. Matter 10 Micrometers and Smllr Tons/Yr:5

Name: HOLLIDAY TRUCKING INC  
Address: 265 E SANTA ANA AV  
City,State,Zip: RIALTO, CA 92376  
Year: 1997  
County Code: 36  
Air Basin: SC  
Facility ID: 41580  
Air District Name: SC  
SIC Code: 4212  
Air District Name: SOUTH COAST AQMD  
Community Health Air Pollution Info System: Not reported  
Consolidated Emission Reporting Rule: Not reported  
Total Organic Hydrocarbon Gases Tons/Yr: 0  
Reactive Organic Gases Tons/Yr: 0  
Carbon Monoxide Emissions Tons/Yr: 1  
NOX - Oxides of Nitrogen Tons/Yr: 3  
SOX - Oxides of Sulphur Tons/Yr: 0  
Particulate Matter Tons/Yr: 5  
Part. Matter 10 Micrometers and Smllr Tons/Yr:3

Name: HOLLIDAY TRUCKING INC  
Address: 265 E SANTA ANA AV  
City,State,Zip: RIALTO, CA 92376  
Year: 1998  
County Code: 36  
Air Basin: SC  
Facility ID: 41580  
Air District Name: SC  
SIC Code: 4212  
Air District Name: SOUTH COAST AQMD  
Community Health Air Pollution Info System: Not reported  
Consolidated Emission Reporting Rule: Not reported  
Total Organic Hydrocarbon Gases Tons/Yr: 0  
Reactive Organic Gases Tons/Yr: 0  
Carbon Monoxide Emissions Tons/Yr: 1  
NOX - Oxides of Nitrogen Tons/Yr: 3  
SOX - Oxides of Sulphur Tons/Yr: 0  
Particulate Matter Tons/Yr: 5  
Part. Matter 10 Micrometers and Smllr Tons/Yr:3

Name: HOLLIDAY TRUCKING INC  
Address: 265 E SANTA ANA AV  
City,State,Zip: RIALTO, CA 92376  
Year: 1999  
County Code: 36  
Air Basin: SC  
Facility ID: 41580  
Air District Name: SC  
SIC Code: 4212  
Air District Name: SOUTH COAST AQMD

Map ID  
Direction  
Distance  
Elevation

MAP FINDINGS

Site

Database(s)

EDR ID Number  
EPA ID Number

**HOLLIDAY ROCK CO., INC. (Continued)**

**S101629865**

Community Health Air Pollution Info System: Not reported  
Consolidated Emission Reporting Rule: Not reported  
Total Organic Hydrocarbon Gases Tons/Yr: 0  
Reactive Organic Gases Tons/Yr: 0  
Carbon Monoxide Emissions Tons/Yr: 1  
NOX - Oxides of Nitrogen Tons/Yr: 3  
SOX - Oxides of Sulphur Tons/Yr: 0  
Particulate Matter Tons/Yr: 5  
Part. Matter 10 Micrometers and Smllr Tons/Yr:3

Name: HOLLIDAY TRUCKING INC  
Address: 265 E SANTA ANA AV  
City,State,Zip: RIALTO, CA 92376  
Year: 2000  
County Code: 36  
Air Basin: SC  
Facility ID: 41580  
Air District Name: SC  
SIC Code: 4212  
Air District Name: SOUTH COAST AQMD  
Community Health Air Pollution Info System: Not reported  
Consolidated Emission Reporting Rule: Not reported  
Total Organic Hydrocarbon Gases Tons/Yr: 0  
Reactive Organic Gases Tons/Yr: 0  
Carbon Monoxide Emissions Tons/Yr: 1  
NOX - Oxides of Nitrogen Tons/Yr: 3  
SOX - Oxides of Sulphur Tons/Yr: 0  
Particulate Matter Tons/Yr: 5  
Part. Matter 10 Micrometers and Smllr Tons/Yr:3

Name: HOLLIDAY TRUCKING INC  
Address: 265 E SANTA ANA AV  
City,State,Zip: RIALTO, CA 92376  
Year: 2001  
County Code: 36  
Air Basin: SC  
Facility ID: 41580  
Air District Name: SC  
SIC Code: 4212  
Air District Name: SOUTH COAST AQMD  
Community Health Air Pollution Info System: Not reported  
Consolidated Emission Reporting Rule: Not reported  
Total Organic Hydrocarbon Gases Tons/Yr: 0  
Reactive Organic Gases Tons/Yr: 0  
Carbon Monoxide Emissions Tons/Yr: 1  
NOX - Oxides of Nitrogen Tons/Yr: 2  
SOX - Oxides of Sulphur Tons/Yr: 0  
Particulate Matter Tons/Yr: 8  
Part. Matter 10 Micrometers and Smllr Tons/Yr:5

Name: HOLLIDAY ROCK CO., INC.  
Address: 265 E SANTA ANA AVE  
City,State,Zip: RIALTO, CA 92376  
Year: 2002  
County Code: 36  
Air Basin: SC  
Facility ID: 41580

Map ID  
Direction  
Distance  
Elevation

MAP FINDINGS

Site

Database(s)

EDR ID Number  
EPA ID Number

**HOLLIDAY ROCK CO., INC. (Continued)**

**S101629865**

Air District Name: SC  
SIC Code: 4212  
Air District Name: SOUTH COAST AQMD  
Community Health Air Pollution Info System: Not reported  
Consolidated Emission Reporting Rule: Not reported  
Total Organic Hydrocarbon Gases Tons/Yr: 1  
Reactive Organic Gases Tons/Yr: 1  
Carbon Monoxide Emissions Tons/Yr: 1  
NOX - Oxides of Nitrogen Tons/Yr: 2  
SOX - Oxides of Sulphur Tons/Yr: 0  
Particulate Matter Tons/Yr: 11  
Part. Matter 10 Micrometers and Smllr Tons/Yr:6

Name: HOLLIDAY ROCK CO., INC.  
Address: 265 E SANTA ANA AVE  
City,State,Zip: RIALTO, CA 92376  
Year: 2003  
County Code: 36  
Air Basin: SC  
Facility ID: 41580  
Air District Name: SC  
SIC Code: 4212  
Air District Name: SOUTH COAST AQMD  
Community Health Air Pollution Info System: Not reported  
Consolidated Emission Reporting Rule: Not reported  
Total Organic Hydrocarbon Gases Tons/Yr: 1  
Reactive Organic Gases Tons/Yr: 1  
Carbon Monoxide Emissions Tons/Yr: 1  
NOX - Oxides of Nitrogen Tons/Yr: 2  
SOX - Oxides of Sulphur Tons/Yr: 0  
Particulate Matter Tons/Yr: 11  
Part. Matter 10 Micrometers and Smllr Tons/Yr:6

Name: HOLLIDAY ROCK CO., INC.  
Address: 265 E SANTA ANA AVE  
City,State,Zip: RIALTO, CA 92376  
Year: 2004  
County Code: 36  
Air Basin: SC  
Facility ID: 41580  
Air District Name: SC  
SIC Code: 4212  
Air District Name: SOUTH COAST AQMD  
Community Health Air Pollution Info System: Not reported  
Consolidated Emission Reporting Rule: Not reported  
Total Organic Hydrocarbon Gases Tons/Yr: 0.99354  
Reactive Organic Gases Tons/Yr: 0.74  
Carbon Monoxide Emissions Tons/Yr: 1.03  
NOX - Oxides of Nitrogen Tons/Yr: 2.01  
SOX - Oxides of Sulphur Tons/Yr: 0.0198  
Particulate Matter Tons/Yr: 11.4293  
Part. Matter 10 Micrometers and Smllr Tons/Yr:6.31

Name: HOLLIDAY ROCK CO., INC.  
Address: 265 E SANTA ANA AVE  
City,State,Zip: RIALTO, CA 92376  
Year: 2005

Map ID  
Direction  
Distance  
Elevation

MAP FINDINGS

Site

Database(s)

EDR ID Number  
EPA ID Number

**HOLLIDAY ROCK CO., INC. (Continued)**

**S101629865**

County Code: 36  
Air Basin: SC  
Facility ID: 41580  
Air District Name: SC  
SIC Code: 4212  
Air District Name: SOUTH COAST AQMD  
Community Health Air Pollution Info System: Not reported  
Consolidated Emission Reporting Rule: Not reported  
Total Organic Hydrocarbon Gases Tons/Yr: .40531  
Reactive Organic Gases Tons/Yr: .24627278  
Carbon Monoxide Emissions Tons/Yr: 32.9811  
NOX - Oxides of Nitrogen Tons/Yr: 3.167  
SOX - Oxides of Sulphur Tons/Yr: .02205  
Particulate Matter Tons/Yr: 14.14981  
Part. Matter 10 Micrometers and Smlr Tons/Yr: 7.3284496

Name: HOLLIDAY ROCK CO., INC.  
Address: 265 E SANTA ANA AVE  
City,State,Zip: RIALTO, CA 92376  
Year: 2006  
County Code: 36  
Air Basin: SC  
Facility ID: 41580  
Air District Name: SC  
SIC Code: 4212  
Air District Name: SOUTH COAST AQMD  
Community Health Air Pollution Info System: Not reported  
Consolidated Emission Reporting Rule: Not reported  
Total Organic Hydrocarbon Gases Tons/Yr: 1.536944719934202269  
Reactive Organic Gases Tons/Yr: 1.156  
Carbon Monoxide Emissions Tons/Yr: 29.031  
NOX - Oxides of Nitrogen Tons/Yr: 3.287  
SOX - Oxides of Sulphur Tons/Yr: .021  
Particulate Matter Tons/Yr: 20.156  
Part. Matter 10 Micrometers and Smlr Tons/Yr: 9.834719

Name: HOLLIDAY ROCK CO., INC.  
Address: 265 E SANTA ANA AVE  
City,State,Zip: RIALTO, CA 92376  
Year: 2007  
County Code: 36  
Air Basin: SC  
Facility ID: 41580  
Air District Name: SC  
SIC Code: 4212  
Air District Name: SOUTH COAST AQMD  
Community Health Air Pollution Info System: Not reported  
Consolidated Emission Reporting Rule: Not reported  
Total Organic Hydrocarbon Gases Tons/Yr: 1.536944719934202269  
Reactive Organic Gases Tons/Yr: 1.156  
Carbon Monoxide Emissions Tons/Yr: 29.031  
NOX - Oxides of Nitrogen Tons/Yr: 3.287  
SOX - Oxides of Sulphur Tons/Yr: .021  
Particulate Matter Tons/Yr: 20.156  
Part. Matter 10 Micrometers and Smlr Tons/Yr: 9.834719

Name: HOLLIDAY ROCK CO., INC.

Map ID  
Direction  
Distance  
Elevation

MAP FINDINGS

Site

Database(s)

EDR ID Number  
EPA ID Number

**HOLLIDAY ROCK CO., INC. (Continued)**

**S101629865**

Address: 265 E SANTA ANA AVE  
City,State,Zip: RIALTO, CA 92376  
Year: 2008  
County Code: 36  
Air Basin: SC  
Facility ID: 41580  
Air District Name: SC  
SIC Code: 5032  
Air District Name: SOUTH COAST AQMD  
Community Health Air Pollution Info System: Not reported  
Consolidated Emission Reporting Rule: Not reported  
Total Organic Hydrocarbon Gases Tons/Yr: .5900432301269570059  
Reactive Organic Gases Tons/Yr: .3122537  
Carbon Monoxide Emissions Tons/Yr: 6.11  
NOX - Oxides of Nitrogen Tons/Yr: 2.19  
SOX - Oxides of Sulphur Tons/Yr: .012499  
Particulate Matter Tons/Yr: 14.3412482  
Part. Matter 10 Micrometers and Smlr Tons/Yr:7.413813472

Name: HOLLIDAY TRUCKING INC  
Address: 265 E SANTA ANA AV  
City,State,Zip: RIALTO, CA 92376  
Year: 2009  
County Code: 36  
Air Basin: SC  
Facility ID: 41580  
Air District Name: SC  
SIC Code: 5032  
Air District Name: SOUTH COAST AQMD  
Community Health Air Pollution Info System: Not reported  
Consolidated Emission Reporting Rule: Not reported  
Total Organic Hydrocarbon Gases Tons/Yr: 0.392872616439709  
Reactive Organic Gases Tons/Yr: 0.20813999999999999  
Carbon Monoxide Emissions Tons/Yr: 4.79  
NOX - Oxides of Nitrogen Tons/Yr: 1.55  
SOX - Oxides of Sulphur Tons/Yr: 9.239999999999999E-3  
Particulate Matter Tons/Yr: 9.4373166000000008  
Part. Matter 10 Micrometers and Smlr Tons/Yr:4.9069980219999998

Name: HOLLIDAY TRUCKING INC  
Address: 265 E SANTA ANA AV  
City,State,Zip: RIALTO, CA 92376  
Year: 2010  
County Code: 36  
Air Basin: SC  
Facility ID: 41580  
Air District Name: SC  
SIC Code: 5032  
Air District Name: SOUTH COAST AQMD  
Community Health Air Pollution Info System: Not reported  
Consolidated Emission Reporting Rule: Not reported  
Total Organic Hydrocarbon Gases Tons/Yr: 0.29175997883565702  
Reactive Organic Gases Tons/Yr: 0.14993000000000001  
Carbon Monoxide Emissions Tons/Yr: 5.8051000000000004  
NOX - Oxides of Nitrogen Tons/Yr: 1.7076499999999999  
SOX - Oxides of Sulphur Tons/Yr: 8.1300000000000001E-3  
Particulate Matter Tons/Yr: 3.3531212975

Map ID  
Direction  
Distance  
Elevation

MAP FINDINGS

Site

Database(s)

EDR ID Number  
EPA ID Number

**HOLLIDAY ROCK CO., INC. (Continued)**

**S101629865**

Part. Matter 10 Micrometers and Smlr Tons/Yr:1.7736834775000001

Name: HOLLIDAY TRUCKING INC  
Address: 265 E SANTA ANA AV  
City,State,Zip: RIALTO, CA 92376  
Year: 2011  
County Code: 36  
Air Basin: SC  
Facility ID: 41580  
Air District Name: SC  
SIC Code: 5032  
Air District Name: SOUTH COAST AQMD  
Community Health Air Pollution Info System: Not reported  
Consolidated Emission Reporting Rule: Not reported  
Total Organic Hydrocarbon Gases Tons/Yr: 0.18324309269  
Reactive Organic Gases Tons/Yr: 0.09646  
Carbon Monoxide Emissions Tons/Yr: 2.9114  
NOX - Oxides of Nitrogen Tons/Yr: 0.81146  
SOX - Oxides of Sulphur Tons/Yr: 0.005  
Particulate Matter Tons/Yr: 2.20139  
Part. Matter 10 Micrometers and Smlr Tons/Yr:1.31361677

Name: HOLLIDAY ROCK CO., INC.  
Address: 265 E SANTA ANA AVE  
City,State,Zip: RIALTO, CA 92376  
Year: 2012  
County Code: 36  
Air Basin: SC  
Facility ID: 41580  
Air District Name: SC  
SIC Code: 5032  
Air District Name: SOUTH COAST AQMD  
Community Health Air Pollution Info System: Not reported  
Consolidated Emission Reporting Rule: Not reported  
Total Organic Hydrocarbon Gases Tons/Yr: 0.080999312796  
Reactive Organic Gases Tons/Yr: 0.04953  
Carbon Monoxide Emissions Tons/Yr: 0.94546  
NOX - Oxides of Nitrogen Tons/Yr: 0.26352  
SOX - Oxides of Sulphur Tons/Yr: 0.00162  
Particulate Matter Tons/Yr: 0.77872000003  
Part. Matter 10 Micrometers and Smlr Tons/Yr:0.50535252003

Name: HOLLIDAY ROCK CO., INC.  
Address: 265 E SANTA ANA AVE  
City,State,Zip: RIALTO, CA 92376  
Year: 2013  
County Code: 36  
Air Basin: SC  
Facility ID: 41580  
Air District Name: SC  
SIC Code: 2951  
Air District Name: SOUTH COAST AQMD  
Community Health Air Pollution Info System: Not reported  
Consolidated Emission Reporting Rule: Not reported  
Total Organic Hydrocarbon Gases Tons/Yr: 0.16522398569  
Reactive Organic Gases Tons/Yr: 0.08845405  
Carbon Monoxide Emissions Tons/Yr: 2.49449

Map ID  
Direction  
Distance  
Elevation

MAP FINDINGS

Site

Database(s)

EDR ID Number  
EPA ID Number

**HOLLIDAY ROCK CO., INC. (Continued)**

**S101629865**

NOX - Oxides of Nitrogen Tons/Yr: 0.21021  
SOX - Oxides of Sulphur Tons/Yr: 0.00429  
Particulate Matter Tons/Yr: 1.7945  
Part. Matter 10 Micrometers and Smllr Tons/Yr: 0.92016653

Name: HOLLIDAY ROCK CO., INC.  
Address: 265 E SANTA ANA AVE  
City,State,Zip: RIALTO, CA 92376  
Year: 2014  
County Code: 36  
Air Basin: SC  
Facility ID: 41580  
Air District Name: SC  
SIC Code: 4212  
Air District Name: SOUTH COAST AQMD  
Community Health Air Pollution Info System: Not reported  
Consolidated Emission Reporting Rule: Not reported  
Total Organic Hydrocarbon Gases Tons/Yr: 0.45109004906  
Reactive Organic Gases Tons/Yr: 0.42527  
Carbon Monoxide Emissions Tons/Yr: 2.91489  
NOX - Oxides of Nitrogen Tons/Yr: 0.24563  
SOX - Oxides of Sulphur Tons/Yr: 0.00501  
Particulate Matter Tons/Yr: 2.21027  
Part. Matter 10 Micrometers and Smllr Tons/Yr: 0.884108

Name: HOLLIDAY ROCK CO., INC.  
Address: 265 E SANTA ANA AVE  
City,State,Zip: RIALTO, CA 92376  
Year: 2015  
County Code: 36  
Air Basin: SC  
Facility ID: 41580  
Air District Name: SC  
SIC Code: 4212  
Air District Name: SOUTH COAST AQMD  
Community Health Air Pollution Info System: Not reported  
Consolidated Emission Reporting Rule: Not reported  
Total Organic Hydrocarbon Gases Tons/Yr: 10.144741316  
Reactive Organic Gases Tons/Yr: 10.11633967  
Carbon Monoxide Emissions Tons/Yr: 3.197485  
NOX - Oxides of Nitrogen Tons/Yr: 0.269451  
SOX - Oxides of Sulphur Tons/Yr: 0.005499  
Particulate Matter Tons/Yr: 6.35471584  
Part. Matter 10 Micrometers and Smllr Tons/Yr: 2.54302576

Name: HOLLIDAY ROCK CO., INC.  
Address: 265 E SANTA ANA AVE  
City,State,Zip: RIALTO, CA 92376  
Year: 2016  
County Code: 36  
Air Basin: SC  
Facility ID: 41580  
Air District Name: SC  
SIC Code: 4212  
Air District Name: SOUTH COAST AQMD  
Community Health Air Pollution Info System: Not reported  
Consolidated Emission Reporting Rule: Not reported

Map ID  
Direction  
Distance  
Elevation

MAP FINDINGS

Site

Database(s)

EDR ID Number  
EPA ID Number

**HOLLIDAY ROCK CO., INC. (Continued)**

**S101629865**

Total Organic Hydrocarbon Gases Tons/Yr: 0.31439809393  
Reactive Organic Gases Tons/Yr: 0.287182  
Carbon Monoxide Emissions Tons/Yr: 3.07  
NOX - Oxides of Nitrogen Tons/Yr: 0.25  
SOX - Oxides of Sulphur Tons/Yr: 0.00528  
Particulate Matter Tons/Yr: 3.34748  
Part. Matter 10 Micrometers and Smlr Tons/Yr: 1.338992

Name: HOLLIDAY ROCK CO., INC.  
Address: 265 E SANTA ANA AVE  
City,State,Zip: RIALTO, CA 92376  
Year: 2017  
County Code: 36  
Air Basin: SC  
Facility ID: 41580  
Air District Name: SC  
SIC Code: 4212  
Air District Name: SOUTH COAST AQMD  
Community Health Air Pollution Info System: Not reported  
Consolidated Emission Reporting Rule: Not reported  
Total Organic Hydrocarbon Gases Tons/Yr: 0.42421342972  
Reactive Organic Gases Tons/Yr: 0.38107  
Carbon Monoxide Emissions Tons/Yr: 5.28  
NOX - Oxides of Nitrogen Tons/Yr: 0.44  
SOX - Oxides of Sulphur Tons/Yr: 0.0491  
Particulate Matter Tons/Yr: 7.19422  
Part. Matter 10 Micrometers and Smlr Tons/Yr: 2.877688

Name: HOLLIDAY ROCK CO., INC.  
Address: 265 E SANTA ANA AVE  
City,State,Zip: RIALTO, CA 92376  
Year: 2018  
County Code: 36  
Air Basin: SC  
Facility ID: 41580  
Air District Name: SC  
SIC Code: 4212  
Air District Name: SOUTH COAST AQMD  
Community Health Air Pollution Info System: Not reported  
Consolidated Emission Reporting Rule: Not reported  
Total Organic Hydrocarbon Gases Tons/Yr: 0.41401690281  
Reactive Organic Gases Tons/Yr: 0.3761305  
Carbon Monoxide Emissions Tons/Yr: 4.3767  
NOX - Oxides of Nitrogen Tons/Yr: 0.368823  
SOX - Oxides of Sulphur Tons/Yr: 0.0396465  
Particulate Matter Tons/Yr: 1.97465115  
Part. Matter 10 Micrometers and Smlr Tons/Yr: 0.78986046

Name: HOLLIDAY ROCK CO., INC.  
Address: 265 E SANTA ANA AVE  
City,State,Zip: RIALTO, CA 92376  
Year: 2019  
County Code: 36  
Air Basin: SC  
Facility ID: 41580  
Air District Name: SC  
SIC Code: 5032



Map ID  
Direction  
Distance  
Elevation

MAP FINDINGS

Site

Database(s)

EDR ID Number  
EPA ID Number

**HOLLIDAY ROCK CO., INC. (Continued)**

**S101629865**

Air District Name: SOUTH COAST AQMD  
Community Health Air Pollution Info System: Not reported  
Consolidated Emission Reporting Rule: Not reported  
Total Organic Hydrocarbon Gases Tons/Yr: 0.37046134579  
Reactive Organic Gases Tons/Yr: 0.29542845  
Carbon Monoxide Emissions Tons/Yr: 8.6679  
NOX - Oxides of Nitrogen Tons/Yr: 0.730445  
SOX - Oxides of Sulphur Tons/Yr: 0.076935  
Particulate Matter Tons/Yr: 3.82415355  
Part. Matter 10 Micrometers and Smllr Tons/Yr: 1.52966142

Name: HOLLIDAY ROCK CO., INC.  
Address: 265 E SANTA ANA AVE  
City,State,Zip: RIALTO, CA 92376  
Year: 2020  
County Code: 36  
Air Basin: SC  
Facility ID: 41580  
Air District Name: SC  
SIC Code: 5032  
Air District Name: SOUTH COAST AQMD  
Community Health Air Pollution Info System: Not reported  
Consolidated Emission Reporting Rule: Not reported  
Total Organic Hydrocarbon Gases Tons/Yr: 0.398709804  
Reactive Organic Gases Tons/Yr: 0.34218  
Carbon Monoxide Emissions Tons/Yr: 6.81  
NOX - Oxides of Nitrogen Tons/Yr: 0.57  
SOX - Oxides of Sulphur Tons/Yr: 0.05  
Particulate Matter Tons/Yr: 2.848986  
Part. Matter 10 Micrometers and Smllr Tons/Yr: 1.13968736

Name: HOLLIDAY ROCK CO., INC.  
Address: 265 E SANTA ANA AVE  
City,State,Zip: RIALTO, CA 92376  
Year: 2021  
County Code: 36  
Air Basin: SC  
Facility ID: 41580  
Air District Name: SC  
SIC Code: 5032  
Air District Name: SOUTH COAST AQMD  
Community Health Air Pollution Info System: Not reported  
Consolidated Emission Reporting Rule: Not reported  
Total Organic Hydrocarbon Gases Tons/Yr: 1.6030383999  
Reactive Organic Gases Tons/Yr: 1.12269465  
Carbon Monoxide Emissions Tons/Yr: 55.445754  
NOX - Oxides of Nitrogen Tons/Yr: 5.962866  
SOX - Oxides of Sulphur Tons/Yr: 0.095355  
Particulate Matter Tons/Yr: 0.61462239  
Part. Matter 10 Micrometers and Smllr Tons/Yr: 0.245848956

**San Bern. Co. Permit:**

Name: HOLLIDAY ROCK - COLTON 4A  
Address: 265 E SANTA ANA AVE  
City,State,Zip: RIALTO, CA 92376  
Region: SAN BERNARDINO  
Facility ID: FA0017803

Map ID  
Direction  
Distance  
Elevation

MAP FINDINGS

Site

Database(s)

EDR ID Number  
EPA ID Number

**HOLLIDAY ROCK CO., INC. (Continued)**

**S101629865**

Owner: Holliday Rock Co., Inc.  
Permit Number: PT0038513  
Permit Category: HAZARDOUS MATERIALS 1-3 CHEMICALS SPECIAL  
Facility Status: INACTIVE  
Expiration Date: 08/31/2023

Name: HOLLIDAY ROCK - COLTON 4A  
Address: 265 E SANTA ANA AVE  
City,State,Zip: RIALTO, CA 92376  
Region: SAN BERNARDINO  
Facility ID: FA0017803  
Owner: Holliday Rock Co., Inc.  
Permit Number: PT0038807  
Permit Category: APSA 10,001-100,000 GAL FAC CAPACITY  
Facility Status: INACTIVE  
Expiration Date: 08/31/2023

**C29**  
**NNW**  
**< 1/8**  
**0.043 mi.**  
**225 ft.**

**HOLLIDAY TRUCKING INC**  
**SAN BERNARDINO (County), CA**  
**Site 1 of 3 in cluster C**

**US MINES** **1016468549**  
**N/A**

**Relative:**  
**Higher**  
**Actual:**  
**962 ft.**

US MINES:  
Sic Code(s): 144200  
Sic Code(s): 000000  
Sic Code(s): 000000  
Sic Code(s): 000000  
Sic Code(s): 000000  
Sic Code(s): 000000  
Mine ID: 0403496  
Entity Name: COLTON PLANT  
Company: HOLLIDAY TRUCKING INC  
Status: Permanently Abandoned  
Status Date: 20100417  
Operation Class: 2  
Number of Shops: 0  
Number of Plants: 0  
Latitude Degree: 34  
Longitude Degree: 117  
Latitude Minute: 03  
Latitude Seconds: 16  
Longitude Minutes: 21  
Longitude Seconds: 54  
Number of Pits: 000

**D30**  
**SW**  
**< 1/8**  
**0.058 mi.**  
**306 ft.**

**SC COMMERCIAL LLC**  
**2829 INDUSTRIAL ROAD**  
**RIALTO, CA 92376**  
**Site 1 of 4 in cluster D**

**CERS** **S127088409**  
**N/A**

**Relative:**  
**Higher**  
**Actual:**  
**972 ft.**

CERS:  
Name: SC COMMERCIAL LLC  
Address: 2829 INDUSTRIAL ROAD  
City,State,Zip: RIALTO, CA 92376

Map ID  
Direction  
Distance  
Elevation

MAP FINDINGS

Site

Database(s)

EDR ID Number  
EPA ID Number

**SC COMMERCIAL LLC (Continued)**

**S127088409**

Site ID: 569819  
CERS ID: 10855831  
CERS Description: Chemical Storage Facilities

**Violations:**

Site ID: 569819  
Site Name: SC Commercial LLC  
Violation Date: 04-28-2021  
Citation: Un-Specified  
Violation Description: Hazardous Waste Generator Program - Administration/Documentation - General Local Ordinance  
Violation Notes: Returned to compliance on 05/24/2021. OBSERVATION: CUPA permits have not been obtained. CORRECTIVE ACTION: Pay permit fees upon receipt of invoice.  
Violation Division: San Bernardino County Fire Department  
Violation Program: HW  
Violation Source: CERS,

Site ID: 569819  
Site Name: SC Commercial LLC  
Violation Date: 04-28-2021  
Citation: HSC 6.95 25508(a)(1) - California Health and Safety Code, Chapter 6.95, Section(s) 25508(a)(1)  
Violation Description: Failure to complete and electronically submit a business plan when storing/handling a hazardous material at or above reportable quantities.  
Violation Notes: Returned to compliance on 02/22/2022. OBSERVATION: A complete business plan has not been submitted via CERS. CORRECTIVE ACTION: Submit a complete business plan via CERS.  
Violation Division: San Bernardino County Fire Department  
Violation Program: HMRRP  
Violation Source: CERS,

Site ID: 569819  
Site Name: SC Commercial LLC  
Violation Date: 04-28-2021  
Citation: Un-Specified  
Violation Description: Business Plan Program - Administration/Documentation - General Local Ordinance  
Violation Notes: Returned to compliance on 05/24/2021. OBSERVATION: CUPA permits have not been obtained. CORRECTIVE ACTION: Pay permit fees upon receipt of invoice.  
Violation Division: San Bernardino County Fire Department  
Violation Program: HMRRP  
Violation Source: CERS,

Site ID: 569819  
Site Name: SC Commercial LLC  
Violation Date: 04-28-2021  
Citation: 22 CCR 12 66262.34(f) - California Code of Regulations, Title 22, Chapter 12, Section(s) 66262.34(f)  
Violation Description: Failure to properly label hazardous waste accumulation containers and portable tanks with the following requirements: "Hazardous Waste", name and address of the generator, physical and chemical characteristics of the Hazardous Waste, and starting accumulation date.  
Violation Notes: Returned to compliance on 04/28/2021. OBSERVATION: At time of inspection, observed (1) 55 gallon drum of waste coolant without a

Map ID  
Direction  
Distance  
Elevation

MAP FINDINGS

Site

Database(s)

EDR ID Number  
EPA ID Number

**SC COMMERCIAL LLC (Continued)**

**S127088409**

hazardous waste label. CORRECTED ON SITE: A complete hazardous waste label was placed on the (1) 55 gallon drum of waste coolant at time of inspection.

Violation Division: San Bernardino County Fire Department  
Violation Program: HW  
Violation Source: CERS,

**Evaluation:**

Eval General Type: Compliance Evaluation Inspection  
Eval Date: 04-28-2021  
Violations Found: Yes  
Eval Type: Routine done by local agency  
Eval Notes: Not reported  
Eval Division: San Bernardino County Fire Department  
Eval Program: HMRRP  
Eval Source: CERS,

Eval General Type: Compliance Evaluation Inspection  
Eval Date: 04-28-2021  
Violations Found: Yes  
Eval Type: Routine done by local agency  
Eval Notes: Not reported  
Eval Division: San Bernardino County Fire Department  
Eval Program: HW  
Eval Source: CERS,

**Affiliation:**

Affiliation Type Desc: CUPA District  
Entity Name: San Bernardino County Fire  
Entity Title: Not reported  
Affiliation Address: 620 South E Street  
Affiliation City: San Bernardino  
Affiliation State: CA  
Affiliation Country: Not reported  
Affiliation Zip: 92415-0153  
Affiliation Phone: (909) 386-8401,

Affiliation Type Desc: Document Preparer  
Entity Name: Brian Decker  
Entity Title: Not reported  
Affiliation Address: Not reported  
Affiliation City: Not reported  
Affiliation State: Not reported  
Affiliation Country: Not reported  
Affiliation Zip: Not reported  
Affiliation Phone: ,

Affiliation Type Desc: Legal Owner  
Entity Name: SC Commercial, LLC  
Entity Title: Not reported  
Affiliation Address: 1800 W. Katella Ave 400  
Affiliation City: Orange  
Affiliation State: CA  
Affiliation Country: United States  
Affiliation Zip: 92867  
Affiliation Phone: (714) 981-5878,

Map ID  
Direction  
Distance  
Elevation

MAP FINDINGS

Site

Database(s)

EDR ID Number  
EPA ID Number

**SC COMMERCIAL LLC (Continued)**

**S127088409**

Affiliation Type Desc: Parent Corporation  
Entity Name: SCC Sites  
Entity Title: Not reported  
Affiliation Address: Not reported  
Affiliation City: Not reported  
Affiliation State: Not reported  
Affiliation Country: Not reported  
Affiliation Zip: Not reported  
Affiliation Phone: ,

Affiliation Type Desc: Facility Mailing Address  
Entity Name: Mailing Address  
Entity Title: Not reported  
Affiliation Address: 2829 IndustrialRoad  
Affiliation City: Rialto  
Affiliation State: CA  
Affiliation Country: Not reported  
Affiliation Zip: 92376  
Affiliation Phone: ,

Affiliation Type Desc: Identification Signer  
Entity Name: Brian Decker  
Entity Title: Director of Facilities  
Affiliation Address: Not reported  
Affiliation City: Not reported  
Affiliation State: Not reported  
Affiliation Country: Not reported  
Affiliation Zip: Not reported  
Affiliation Phone: ,

Affiliation Type Desc: Property Owner  
Entity Name: GW Singletary, Inc.  
Entity Title: Not reported  
Affiliation Address: 1733 Massachusetts Avenue  
Affiliation City: Riverside  
Affiliation State: CA  
Affiliation Country: United States  
Affiliation Zip: 92507  
Affiliation Phone: (951) 683-2450,

Affiliation Type Desc: Environmental Contact  
Entity Name: John Gallegos  
Entity Title: Not reported  
Affiliation Address: 1800 West Katella Ave. 400  
Affiliation City: Orange  
Affiliation State: CA  
Affiliation Country: Not reported  
Affiliation Zip: 92867  
Affiliation Phone: ,

Affiliation Type Desc: Operator  
Entity Name: SC Commercial, LLC  
Entity Title: Not reported  
Affiliation Address: Not reported  
Affiliation City: Not reported  
Affiliation State: Not reported  
Affiliation Country: Not reported

Map ID  
Direction  
Distance  
Elevation

MAP FINDINGS

Site

Database(s)

EDR ID Number  
EPA ID Number

**SC COMMERCIAL LLC (Continued)**

**S127088409**

Affiliation Zip: Not reported  
Affiliation Phone: (310) 356-2489,

**C31  
NNW  
< 1/8  
0.059 mi.  
309 ft.**

**COLTON PLANT  
249 E. SANTA ANA AVE.  
RIALTO, CA 92376**

**US MINES 1024906514  
ABANDONED MINES N/A**

**Site 2 of 3 in cluster C**

**Relative:  
Higher**

**MINES VIOLATIONS:**

**Actual:  
964 ft.**

Name: COLTON PLANT  
Address: 249 E. SANTA ANA AVE.  
City,State,Zip: RIALTO, CA 92376  
Facility ID: Not reported

**MINES VIOLATIONS:**

Violation Number: 7980818  
Mine ID: 0403496  
Contractor ID: Not reported  
Date Issued: 03/17/2009  
Action Type: 104(a)  
Type of Issue: Citation  
S and S: N  
Term Date: 03/17/2009  
Title 30 Code of Federal Regulations: 56.11012  
Proposed Penalty: 100.00  
Assessment Amount: 100.00  
Paid Penalty Amount: 100.00  
Assessment Case Status: Proposed  
Assessment Status: Closed  
Year: 2009  
Address Type: MineLocation  
PO Box: Not reported  
Address: 249 E. SANTA ANA AVE.  
City: RIALTO  
State: CA  
Operator: Holliday Trucking Inc  
Zip: 92376  
Mine Controller Name: Penny J Holliday  
Name: COLTON PLANT  
Ownership Date: 01/01/1950  
Mine Status: Abandoned  
Status Date: 04/17/2010  
Primary Site Description: Construction Sand and Gravel  
Mine Type: Surface  
State 2: CA  
County: SAN BERNARDINO

Violation Number: 7980819  
Mine ID: 0403496  
Contractor ID: Not reported  
Date Issued: 03/17/2009  
Action Type: 104(a)  
Type of Issue: Citation  
S and S: N  
Term Date: 03/17/2009  
Title 30 Code of Federal Regulations: 56.14109(a)

Map ID  
Direction  
Distance  
Elevation

MAP FINDINGS

Site

Database(s)

EDR ID Number  
EPA ID Number

**COLTON PLANT (Continued)**

**1024906514**

Proposed Penalty: 100.00  
Assessment Amount: 100.00  
Paid Penalty Amount: 100.00  
Assessment Case Status: Proposed  
Assessment Status: Closed  
Year: 2009  
Address Type: MineLocation  
PO Box: Not reported  
Address: 249 E. SANTA ANA AVE.  
City: RIALTO  
State: CA  
Operator: Holliday Trucking Inc  
Zip: 92376  
Mine Controller Name: Penny J Holliday  
Name: COLTON PLANT  
Ownership Date: 01/01/1950  
Mine Status: Abandoned  
Status Date: 04/17/2010  
Primary Site Description: Construction Sand and Gravel  
Mine Type: Surface  
State 2: CA  
County: SAN BERNARDINO

Violation Number: 7980820  
Mine ID: 0403496  
Contractor ID: Not reported  
Date Issued: 03/17/2009  
Action Type: 104(a)  
Type of Issue: Citation  
S and S: N  
Term Date: 03/19/2009  
Title 30 Code of Federal Regulations: 56.14205  
Proposed Penalty: 100.00  
Assessment Amount: 100.00  
Paid Penalty Amount: 100.00  
Assessment Case Status: Proposed  
Assessment Status: Closed  
Year: 2009  
Address Type: MineLocation  
PO Box: Not reported  
Address: 249 E. SANTA ANA AVE.  
City: RIALTO  
State: CA  
Operator: Holliday Trucking Inc  
Zip: 92376  
Mine Controller Name: Penny J Holliday  
Name: COLTON PLANT  
Ownership Date: 01/01/1950  
Mine Status: Abandoned  
Status Date: 04/17/2010  
Primary Site Description: Construction Sand and Gravel  
Mine Type: Surface  
State 2: CA  
County: SAN BERNARDINO

Violation Number: 6369057  
Mine ID: 0403496

Map ID  
Direction  
Distance  
Elevation

MAP FINDINGS

Site

Database(s)

EDR ID Number  
EPA ID Number

**COLTON PLANT (Continued)**

**1024906514**

Contractor ID: Not reported  
Date Issued: 12/21/2004  
Action Type: 104(a)  
Type of Issue: Citation  
S and S: N  
Term Date: 01/18/2005  
Title 30 Code of Federal Regulations: 56.9300(a)  
Proposed Penalty: 60.00  
Assessment Amount: 60.00  
Paid Penalty Amount: 60.00  
Assessment Case Status: Proposed  
Assessment Status: Closed  
Year: 2004  
Address Type: MineLocation  
PO Box: Not reported  
Address: 249 E. SANTA ANA AVE.  
City: RIALTO  
State: CA  
Operator: Holliday Trucking Inc  
Zip: 92376  
Mine Controller Name: Penny J. Holliday  
Name: COLTON PLANT  
Ownership Date: 01/01/1950  
Mine Status: Abandoned  
Status Date: 04/17/2010  
Primary Site Description: Construction Sand and Gravel  
Mine Type: Surface  
State 2: CA  
County: SAN BERNARDINO

Violation Number: 6369058  
Mine ID: 0403496  
Contractor ID: Not reported  
Date Issued: 12/21/2004  
Action Type: 104(a)  
Type of Issue: Citation  
S and S: N  
Term Date: 12/21/2004  
Title 30 Code of Federal Regulations: 56.14100(b)  
Proposed Penalty: 60.00  
Assessment Amount: 60.00  
Paid Penalty Amount: 60.00  
Assessment Case Status: Proposed  
Assessment Status: Closed  
Year: 2004  
Address Type: MineLocation  
PO Box: Not reported  
Address: 249 E. SANTA ANA AVE.  
City: RIALTO  
State: CA  
Operator: Holliday Trucking Inc  
Zip: 92376  
Mine Controller Name: Penny J. Holliday  
Name: COLTON PLANT  
Ownership Date: 01/01/1950  
Mine Status: Abandoned  
Status Date: 04/17/2010



Map ID  
Direction  
Distance  
Elevation

MAP FINDINGS

Site

Database(s)

EDR ID Number  
EPA ID Number

**COLTON PLANT (Continued)**

**1024906514**

Primary Site Description: Construction Sand and Gravel  
Mine Type: Surface  
State 2: CA  
County: SAN BERNARDINO

Violation Number: 6369059  
Mine ID: 0403496  
Contractor ID: Not reported  
Date Issued: 12/22/2004  
Action Type: 104(a)  
Type of Issue: Citation  
S and S: N  
Term Date: 12/22/2004  
Title 30 Code of Federal Regulations: 56.14100(b)  
Proposed Penalty: 60.00  
Assessment Amount: 60.00  
Paid Penalty Amount: 60.00  
Assessment Case Status: Proposed  
Assessment Status: Closed  
Year: 2004  
Address Type: MineLocation  
PO Box: Not reported  
Address: 249 E. SANTA ANA AVE.  
City: RIALTO  
State: CA  
Operator: Holliday Trucking Inc  
Zip: 92376  
Mine Controller Name: Penny J Holliday  
Name: COLTON PLANT  
Ownership Date: 01/01/1950  
Mine Status: Abandoned  
Status Date: 04/17/2010  
Primary Site Description: Construction Sand and Gravel  
Mine Type: Surface  
State 2: CA  
County: SAN BERNARDINO

Violation Number: 6349628  
Mine ID: 0403496  
Contractor ID: Not reported  
Date Issued: 01/22/2003  
Action Type: 104(a)  
Type of Issue: Citation  
S and S: N  
Term Date: 01/22/2003  
Title 30 Code of Federal Regulations: 56.14100(b)  
Proposed Penalty: 55  
Assessment Amount: 55  
Paid Penalty Amount: 55  
Assessment Case Status: Proposed  
Assessment Status: Closed  
Year: 2003  
Address Type: MineLocation  
PO Box: Not reported  
Address: 249 E. SANTA ANA AVE.  
City: RIALTO  
State: CA

Map ID  
Direction  
Distance  
Elevation

MAP FINDINGS

Site

Database(s)

EDR ID Number  
EPA ID Number

**COLTON PLANT (Continued)**

**1024906514**

Operator: Holliday Trucking Inc  
Zip: 92376  
Mine Controller Name: Penny J Holliday  
Name: COLTON PLANT  
Ownership Date: 01/01/1950  
Mine Status: Abandoned  
Status Date: 04/17/2010  
Primary Site Description: Construction Sand and Gravel  
Mine Type: Surface  
State 2: CA  
County: SAN BERNARDINO

Violation Number: 6361632  
Mine ID: 0403496  
Contractor ID: Not reported  
Date Issued: 02/25/2004  
Action Type: 104(a)  
Type of Issue: Citation  
S and S: N  
Term Date: 02/25/2004  
Title 30 Code of Federal Regulations: 56.14100(b)  
Proposed Penalty: 60.00  
Assessment Amount: 60.00  
Paid Penalty Amount: 60.00  
Assessment Case Status: Proposed  
Assessment Status: Closed  
Year: 2004  
Address Type: MineLocation  
PO Box: Not reported  
Address: 249 E. SANTA ANA AVE.  
City: RIALTO  
State: CA

Operator: Holliday Trucking Inc  
Zip: 92376  
Mine Controller Name: Penny J Holliday  
Name: COLTON PLANT  
Ownership Date: 01/01/1950  
Mine Status: Abandoned  
Status Date: 04/17/2010  
Primary Site Description: Construction Sand and Gravel  
Mine Type: Surface  
State 2: CA  
County: SAN BERNARDINO

Violation Number: 6361633  
Mine ID: 0403496  
Contractor ID: Not reported  
Date Issued: 02/25/2004  
Action Type: 104(a)  
Type of Issue: Citation  
S and S: N  
Term Date: 02/25/2004  
Title 30 Code of Federal Regulations: 56.14132(a)  
Proposed Penalty: 60.00  
Assessment Amount: 60.00  
Paid Penalty Amount: 60.00  
Assessment Case Status: Proposed

Map ID  
Direction  
Distance  
Elevation

MAP FINDINGS

Site

Database(s)

EDR ID Number  
EPA ID Number

**COLTON PLANT (Continued)**

**1024906514**

Assessment Status: Closed  
Year: 2004  
Address Type: MineLocation  
PO Box: Not reported  
Address: 249 E. SANTA ANA AVE.  
City: RIALTO  
State: CA  
Operator: Holliday Trucking Inc  
Zip: 92376  
Mine Controller Name: Penny J Holliday  
Name: COLTON PLANT  
Ownership Date: 01/01/1950  
Mine Status: Abandoned  
Status Date: 04/17/2010  
Primary Site Description: Construction Sand and Gravel  
Mine Type: Surface  
State 2: CA  
County: SAN BERNARDINO

Violation Number: 6361634  
Mine ID: 0403496  
Contractor ID: Not reported  
Date Issued: 02/25/2004  
Action Type: 104(a)  
Type of Issue: Citation  
S and S: N  
Term Date: 02/25/2004  
Title 30 Code of Federal Regulations: 56.14132(a)  
Proposed Penalty: 60.00  
Assessment Amount: 60.00  
Paid Penalty Amount: 60.00  
Assessment Case Status: Proposed  
Assessment Status: Closed  
Year: 2004  
Address Type: MineLocation  
PO Box: Not reported  
Address: 249 E. SANTA ANA AVE.  
City: RIALTO  
State: CA  
Operator: Holliday Trucking Inc  
Zip: 92376  
Mine Controller Name: Penny J Holliday  
Name: COLTON PLANT  
Ownership Date: 01/01/1950  
Mine Status: Abandoned  
Status Date: 04/17/2010  
Primary Site Description: Construction Sand and Gravel  
Mine Type: Surface  
State 2: CA  
County: SAN BERNARDINO

Violation Number: 6361635  
Mine ID: 0403496  
Contractor ID: Not reported  
Date Issued: 02/25/2004  
Action Type: 104(a)  
Type of Issue: Citation

Map ID  
Direction  
Distance  
Elevation

MAP FINDINGS

Site

Database(s)

EDR ID Number  
EPA ID Number

**COLTON PLANT (Continued)**

**1024906514**

S and S: N  
Term Date: 02/25/2004  
Title 30 Code of Federal Regulations: 56.14100(b)  
Proposed Penalty: 60.00  
Assessment Amount: 60.00  
Paid Penalty Amount: 60.00  
Assessment Case Status: Proposed  
Assessment Status: Closed  
Year: 2004  
Address Type: MineLocation  
PO Box: Not reported  
Address: 249 E. SANTA ANA AVE.  
City: RIALTO  
State: CA  
Operator: Holliday Trucking Inc  
Zip: 92376  
Mine Controller Name: Penny J Holliday  
Name: COLTON PLANT  
Ownership Date: 01/01/1950  
Mine Status: Abandoned  
Status Date: 04/17/2010  
Primary Site Description: Construction Sand and Gravel  
Mine Type: Surface  
State 2: CA  
County: SAN BERNARDINO

[Click this hyperlink](#) while viewing on your computer to access  
25 additional US\_MINES\_VIOLATIONS: record(s) in the EDR Site Report.

**ABANDONED MINES:**

Mine ID: 0403496  
Mine Name: COLTON PLANT  
Mine Address: 249 E. SANTA ANA AVE.  
City,State,Zip: RIALTO, CA 92376  
Primary SIC Code: Construction Sand and Gravel  
Mine Type: Surface  
Mine Status Description: Abandoned  
Mine Status Date: 4/17/2010  
Coal (C) or Metal (M) Mine: M  
Controller ID: M00110  
Controller Name: Penny J Holliday  
Operator ID: L12543  
Operator name: Holliday Trucking Inc  
Address of Record Street: 1401 N. Benson Ave.  
Address of Record PO Box: Not reported  
Address of Record City: UPLAND  
Address of Record State: CA  
Address of Record Zip Code: 92376  
Assessment Address Street: 1401 N Benson Avenue  
Assessment Address PO Box: Not reported  
Assessment Address City: UPLAND  
Assessment Address State: CA  
Assessment Address Zip Code: 92376  
Mine Health and Safety Address Street: 1401 N. Benson Ave.  
Mine Health and Safety Address PO Box: Not reported  
Mine Health and Safety Address City: Upland

Map ID  
Direction  
Distance  
Elevation

MAP FINDINGS

Site

Database(s)

EDR ID Number  
EPA ID Number

**COLTON PLANT (Continued)**

**1024906514**

Mine Health and Safety Address State: CA  
Mine Health and Safety Address Zip Code: Not reported  
Latitude: 34.054722  
Longitude: -117.365277

**C32  
NNW  
< 1/8  
0.059 mi.  
309 ft.**

**COLTON PLANT**

**ABANDONED MINES**

**1022836484  
N/A**

**, CA 91066**

**Site 3 of 3 in cluster C**

**Relative:  
Higher**

**ABANDONED MINES:**

**Actual:  
964 ft.**

Mine ID: 0402832  
Mine Name: COLTON PLANT  
Mine Address: Not reported  
City,State,Zip: CA 91066  
Primary SIC Code: Construction Sand and Gravel  
Mine Type: Surface  
Mine Status Description: Abandoned  
Mine Status Date: 10/25/1982  
Coal (C) or Metal (M) Mine: M  
Controller ID: M07893  
Controller Name: Mitsubishi Corp  
Operator ID: L00376  
Operator name: Owl Rock Products  
Address of Record Street: Not reported  
Address of Record PO Box: 330  
Address of Record City: ARCADIA  
Address of Record State: CA  
Address of Record Zip Code: 91066  
Assessment Address Street: Not reported  
Assessment Address PO Box: 330  
Assessment Address City: ARCADIA  
Assessment Address State: CA  
Assessment Address Zip Code: 91066  
Mine Health and Safety Address Street: Not reported  
Mine Health and Safety Address PO Box: Not reported  
Mine Health and Safety Address City: Not reported  
Mine Health and Safety Address State: Not reported  
Mine Health and Safety Address Zip Code: Not reported  
Latitude: Not reported  
Longitude: Not reported

**D33  
SW  
< 1/8  
0.060 mi.  
319 ft.**

**RIALTO AUTO & TRUCK DISMANT  
2821 INDUSTRIAL DR  
RIALTO, CA 92376**

**FINDS 1023331750  
N/A**

**Site 2 of 4 in cluster D**

**Relative:  
Higher**

**FINDS:**

Registry ID: 110066264429

**Actual:  
971 ft.**

[Click Here for FRS Facility Detail Report:](#)

**Environmental Interest/Information System:**

The California Environmental Protection Agency (CalEPA) has recently implemented a new data warehouse system (nSite). This data warehouse

Map ID  
Direction  
Distance  
Elevation

MAP FINDINGS

Site

Database(s)

EDR ID Number  
EPA ID Number

**RIALTO AUTO & TRUCK DISMANT (Continued)**

**1023331750**

combines and merges facility and site information from five different systems managed within CalEPA. The five systems are: California Environmental Reporting System (CERS), EnviroStor, GeoTracker, California Integrated Water Quality System (CIWQS), and Toxic Release Inventory (TRI).

[Click this hyperlink](#) while viewing on your computer to access additional FINDS: detail in the EDR Site Report.

**E34**  
**NNE**  
**< 1/8**  
**0.064 mi.**  
**339 ft.**

**RIALTO RENEWABLE ENERGY CENTER LLC**  
**501 E SANTA ANA AVE**  
**RIALTO, CA 92376**

**FINDS 1016078393**  
**ECHO N/A**

**Site 1 of 7 in cluster E**

**Relative:**  
**Higher**  
**Actual:**  
**954 ft.**

**FINDS:**  
Registry ID: 110043703711

[Click Here for FRS Facility Detail Report:](#)

Environmental Interest/Information System:

The Air Facility System (AFS) contains compliance and permit data for stationary sources of air pollution regulated by the EPA, state, and local air pollution agencies.

ICIS-Air (AIR) AIR is the modernization of the Air Facility System (AFS) into the Integrated Compliance Information System (ICIS). AIR contains enforcement, compliance, and permit data for stationary sources of air pollution regulated by the EPA, State, and Local air pollution agencies.

[Click this hyperlink](#) while viewing on your computer to access additional FINDS: detail in the EDR Site Report.

**ECHO:**  
Envid: 1016078393  
Registry ID: 110043703711  
DFR URL: <http://echo.epa.gov/detailed-facility-report?fid=110043703711>  
Name: RIALTO RENEWABLE ENERGY CENTER LLC  
Address: 501 E SANTA ANA AVE  
City,State,Zip: RIALTO, CA 92376

**E35**  
**NNE**  
**< 1/8**  
**0.064 mi.**  
**339 ft.**

**RECLAM PROD-USER**  
**501 SANTA ANA**  
**RIALTO, CA 92376**

**FINDS 1023291135**  
**ECHO N/A**

**Site 2 of 7 in cluster E**

**Relative:**  
**Higher**  
**Actual:**  
**954 ft.**

**FINDS:**  
Registry ID: 110065826057

[Click Here for FRS Facility Detail Report:](#)

Environmental Interest/Information System:

The California Environmental Protection Agency (CalEPA) has recently implemented a new data warehouse system (nSite). This data warehouse combines and merges facility and site information from five different systems managed within CalEPA. The five systems are: California Environmental Reporting System (CERS), EnviroStor, GeoTracker, California Integrated Water Quality System (CIWQS), and Toxic Release

Map ID  
Direction  
Distance  
Elevation

MAP FINDINGS

Site

Database(s)

EDR ID Number  
EPA ID Number

**RECLAM PROD-USER (Continued)**

**1023291135**

Inventory (TRI).

[Click this hyperlink](#) while viewing on your computer to access additional FINDS: detail in the EDR Site Report.

**E36**  
**NNE**  
**< 1/8**  
**0.064 mi.**  
**339 ft.**

**CI-RIALTO WASTEWATER PLNT**  
**501 E SANTA ANA AVE**  
**RIALTO, CA 92376**  
**Site 3 of 7 in cluster E**

**SWF/LF**  
**UST**  
**EMI**  
**CERS**  
**U003785029**  
**N/A**

**Relative:**  
**Higher**

**Actual:**  
**954 ft.**

SWF/LF (SWIS):  
Name: CITY OF RIALTO DISPOSAL SITE  
Address: 501 EAST SANTA ANA AVENUE  
City,State,Zip: RIALTO, CA 92376  
Region: STATE  
Facility ID: 36-AA-0250  
SWIS Number: 36-AA-0250  
Point of Contact: Dawn Liang  
Is Archived: Yes  
Is Closed Illegal Abandoned: No  
Is Site Inert Debris Engineered Fill: No  
Is Financial Assurances Responsible: No  
Absorbed On: Not reported  
Operational Status: Clean Closed  
Absorbed By: Not reported  
Closed Illegal Abandoned Category: Not reported  
EPA Federal Registry ID: Not reported  
ARB District: South Coast  
SWRCB Region: Santa Ana  
Local Government: Rialto  
Reporting Agency Legal Name: County of San Bernardino  
Reporting Agency Department: Div. of Environmental Health Services  
Enforcing Agency Legal Name: County of San Bernardino  
Enforcing Agency Department: Div. of Environmental Health Services  
Regulation Status: Exempt  
  
Operator:  
SWIS Number: 36-AA-0250  
Site Name: City Of Rialto Disposal Site  
Site Operational Status: Clean Closed  
Site Type: Disposal Only  
Site Regulatory Status: Exempt  
Latitude: 34.13066  
Longitude: -117.39072  
Is Archived: Yes  
Operator: City Of Rialto  
Started On: Not reported  
Contact Name: Richard Polen  
Contact Title: Director, City Public Works Department  
Contact Email: Not reported  
Contact Phone: (909) 879-1140  
Street Address: 150 S Palm Ave Attn Robsteel  
Operator City: Rialto  
Operator State: CA  
Operator Zip: 92376  
  
Owner:  
SWIS Number: 36-AA-0250

Map ID  
Direction  
Distance  
Elevation

MAP FINDINGS

Site

Database(s)

EDR ID Number  
EPA ID Number

**CI-RIALTO WASTEWATER PLNT (Continued)**

**U003785029**

Owner: City Of Rialto  
Owner Address: 150 S Palm Ave Attn Robsteel  
Owner City: Rialto  
Owner State: CA  
Owner Zip: 92376  
Site Name: City Of Rialto Disposal Site  
Site Operational Status: Clean Closed  
Site Type: Disposal Only  
Site Regulatory Status: Exempt  
Latitude: 34.13066  
Longitude: -117.39072  
Is Archived: Yes  
Started On: Not reported  
Contact Name: Richard Polen  
Contact Title: Director, City Public Works Department  
Contact Email: Not reported  
Contact Phone: (909) 879-1140

**Waste:**

SWIS Number: 36-AA-0250  
Site Name: City Of Rialto Disposal Site  
Activity: Solid Waste Landfill  
Waste Type: Construction/demolition  
Site Is Archived: Yes  
Site Operational Status: Clean Closed  
Site Regulatory Status: Exempt  
Site Type: Disposal Only  
Point of Contact: Dawn Liang  
Activity Is Archived: Yes  
Activity Operational Status: Clean Closed  
Activity Regulatory Status: Exempt  
Activity Category: Disposal  
Activity Classification: Solid Waste Facility

**UST:**

Name: CI-RIALTO WASTEWATER PLNT  
Address: 501 E SANTA ANA AVE  
City,State,Zip: RIALTO, CA 92376  
Facility ID: 87014504  
Permitting Agency: SAN BERNARDINO COUNTY  
CERSID: Not reported  
Latitude: 34.052995  
Longitude: -117.358191  
Owner type: Not reported  
Facility type: Not reported  
Num of inuse ust: Not reported  
Num of closed ust: Not reported  
Num of oos ust: Not reported  
Epa region: Not reported  
Tribal lands: Not reported  
Tank owner name: Not reported  
Tank owner mailing address: Not reported  
Tank owner mailing city: Not reported  
Tank owner mailing zip: Not reported  
Tank owner mailing state: Not reported



Map ID  
Direction  
Distance  
Elevation

MAP FINDINGS

Site

Database(s)

EDR ID Number  
EPA ID Number

**CI-RIALTO WASTEWATER PLNT (Continued)**

**U003785029**

Tank operator name: Not reported  
Tank operator mailing address: Not reported  
Tank operator mailing city: Not reported  
Tank operator mailing zip: Not reported  
Tank operator mailing state: Not reported  
Tankidnumber: Not reported  
Tank status: Not reported  
Tank configuration: Not reported  
Tank closure date: Not reported  
Tank installation date: Not reported  
Tank num of compartments: Not reported  
Tank contents: Not reported  
Tank capacity gallons: Not reported  
Tank type: Not reported  
Tank pc construction: Not reported  
Tank pwpiping construction: Not reported  
Tank piping type: Not reported  
Tank piping construction: Not reported  
Tank sacrificial anode: Not reported  
Tank cp impressed current: Not reported  
Tank cp shutoff: Not reported  
Tank alarms: Not reported  
Tank ball float: Not reported  
Tank spill bucket: Not reported

**EMI:**

Name: RIALTO CITY  
Address: 501 E SANTA ANA AV  
City,State,Zip: RIALTO, CA 92376  
Year: 1987  
County Code: 36  
Air Basin: SC  
Facility ID: 12923  
Air District Name: SC  
SIC Code: 9199  
Air District Name: SOUTH COAST AQMD  
Community Health Air Pollution Info System: Not reported  
Consolidated Emission Reporting Rule: Not reported  
Total Organic Hydrocarbon Gases Tons/Yr: 2  
Reactive Organic Gases Tons/Yr: 0  
Carbon Monoxide Emissions Tons/Yr: 1  
NOX - Oxides of Nitrogen Tons/Yr: 64  
SOX - Oxides of Sulphur Tons/Yr: 0  
Particulate Matter Tons/Yr: 5  
Part. Matter 10 Micrometers and Smlr Tons/Yr: 5

Name: RIALTO CITY  
Address: 501 E SANTA ANA AV  
City,State,Zip: RIALTO, CA 92376  
Year: 1990  
County Code: 36  
Air Basin: SC  
Facility ID: 12923  
Air District Name: SC  
SIC Code: 9199  
Air District Name: SOUTH COAST AQMD  
Community Health Air Pollution Info System: Not reported

Map ID  
Direction  
Distance  
Elevation

MAP FINDINGS

Site

Database(s)

EDR ID Number  
EPA ID Number

**CI-RIALTO WASTEWATER PLNT (Continued)**

**U003785029**

Consolidated Emission Reporting Rule: Not reported  
Total Organic Hydrocarbon Gases Tons/Yr: 18  
Reactive Organic Gases Tons/Yr: 2  
Carbon Monoxide Emissions Tons/Yr: 6  
NOX - Oxides of Nitrogen Tons/Yr: 44  
SOX - Oxides of Sulphur Tons/Yr: 0  
Particulate Matter Tons/Yr: 0  
Part. Matter 10 Micrometers and Smlr Tons/Yr:0

Name: RIALTO CITY  
Address: 501 E SANTA ANA AV  
City,State,Zip: RIALTO, CA 92376  
Year: 1995  
County Code: 36  
Air Basin: SC  
Facility ID: 12923  
Air District Name: SC  
SIC Code: 9199  
Air District Name: SOUTH COAST AQMD  
Community Health Air Pollution Info System: Not reported  
Consolidated Emission Reporting Rule: Not reported  
Total Organic Hydrocarbon Gases Tons/Yr: 19  
Reactive Organic Gases Tons/Yr: 2  
Carbon Monoxide Emissions Tons/Yr: 14  
NOX - Oxides of Nitrogen Tons/Yr: 18  
SOX - Oxides of Sulphur Tons/Yr: 0  
Particulate Matter Tons/Yr: 0  
Part. Matter 10 Micrometers and Smlr Tons/Yr:0

Name: RIALTO CITY  
Address: 501 E SANTA ANA AVE  
City,State,Zip: RIALTO, CA 92376  
Year: 1996  
County Code: 36  
Air Basin: SC  
Facility ID: 12923  
Air District Name: SC  
SIC Code: 9199  
Air District Name: SOUTH COAST AQMD  
Community Health Air Pollution Info System: Not reported  
Consolidated Emission Reporting Rule: Not reported  
Total Organic Hydrocarbon Gases Tons/Yr: 14  
Reactive Organic Gases Tons/Yr: 1  
Carbon Monoxide Emissions Tons/Yr: 15  
NOX - Oxides of Nitrogen Tons/Yr: 17  
SOX - Oxides of Sulphur Tons/Yr: 0  
Particulate Matter Tons/Yr: 0  
Part. Matter 10 Micrometers and Smlr Tons/Yr:0

Name: RIALTO CITY  
Address: 501 E SANTA ANA AV  
City,State,Zip: RIALTO, CA 92376  
Year: 1997  
County Code: 36  
Air Basin: SC  
Facility ID: 12923  
Air District Name: SC

Map ID  
Direction  
Distance  
Elevation

MAP FINDINGS

Site

Database(s)

EDR ID Number  
EPA ID Number

**CI-RIALTO WASTEWATER PLNT (Continued)**

**U003785029**

SIC Code: 4952  
Air District Name: SOUTH COAST AQMD  
Community Health Air Pollution Info System: Not reported  
Consolidated Emission Reporting Rule: Not reported  
Total Organic Hydrocarbon Gases Tons/Yr: 11  
Reactive Organic Gases Tons/Yr: 1  
Carbon Monoxide Emissions Tons/Yr: 7  
NOX - Oxides of Nitrogen Tons/Yr: 12  
SOX - Oxides of Sulphur Tons/Yr: 0  
Particulate Matter Tons/Yr: 0  
Part. Matter 10 Micrometers and Smllr Tons/Yr:0

Name: RIALTO CITY  
Address: 501 E SANTA ANA AV  
City,State,Zip: RIALTO, CA 92376  
Year: 1998  
County Code: 36  
Air Basin: SC  
Facility ID: 12923  
Air District Name: SC  
SIC Code: 4952  
Air District Name: SOUTH COAST AQMD  
Community Health Air Pollution Info System: Not reported  
Consolidated Emission Reporting Rule: Not reported  
Total Organic Hydrocarbon Gases Tons/Yr: 13  
Reactive Organic Gases Tons/Yr: 1  
Carbon Monoxide Emissions Tons/Yr: 7  
NOX - Oxides of Nitrogen Tons/Yr: 12  
SOX - Oxides of Sulphur Tons/Yr: 0  
Particulate Matter Tons/Yr: 0  
Part. Matter 10 Micrometers and Smllr Tons/Yr:0

Name: RIALTO CITY  
Address: 501 E SANTA ANA AV  
City,State,Zip: RIALTO, CA 92376  
Year: 1999  
County Code: 36  
Air Basin: SC  
Facility ID: 12923  
Air District Name: SC  
SIC Code: 4952  
Air District Name: SOUTH COAST AQMD  
Community Health Air Pollution Info System: Not reported  
Consolidated Emission Reporting Rule: Not reported  
Total Organic Hydrocarbon Gases Tons/Yr: 11  
Reactive Organic Gases Tons/Yr: 1  
Carbon Monoxide Emissions Tons/Yr: 7  
NOX - Oxides of Nitrogen Tons/Yr: 12  
SOX - Oxides of Sulphur Tons/Yr: 0  
Particulate Matter Tons/Yr: 0  
Part. Matter 10 Micrometers and Smllr Tons/Yr:0

Name: RIALTO CITY  
Address: 501 E SANTA ANA AV  
City,State,Zip: RIALTO, CA 92376  
Year: 2000  
County Code: 36

Map ID  
Direction  
Distance  
Elevation

MAP FINDINGS

Site

Database(s)

EDR ID Number  
EPA ID Number

**CI-RIALTO WASTEWATER PLNT (Continued)**

**U003785029**

Air Basin: SC  
Facility ID: 12923  
Air District Name: SC  
SIC Code: 4952  
Air District Name: SOUTH COAST AQMD  
Community Health Air Pollution Info System: Not reported  
Consolidated Emission Reporting Rule: Not reported  
Total Organic Hydrocarbon Gases Tons/Yr: 11  
Reactive Organic Gases Tons/Yr: 1  
Carbon Monoxide Emissions Tons/Yr: 7  
NOX - Oxides of Nitrogen Tons/Yr: 12  
SOX - Oxides of Sulphur Tons/Yr: 0  
Particulate Matter Tons/Yr: 0  
Part. Matter 10 Micrometers and Smlr Tons/Yr:0

Name: RIALTO CITY  
Address: 501 E SANTA ANA AV  
City,State,Zip: RIALTO, CA 92376  
Year: 2001  
County Code: 36  
Air Basin: SC  
Facility ID: 12923  
Air District Name: SC  
SIC Code: 4952  
Air District Name: SOUTH COAST AQMD  
Community Health Air Pollution Info System: Not reported  
Consolidated Emission Reporting Rule: Not reported  
Total Organic Hydrocarbon Gases Tons/Yr: 1  
Reactive Organic Gases Tons/Yr: 0  
Carbon Monoxide Emissions Tons/Yr: 3  
NOX - Oxides of Nitrogen Tons/Yr: 1  
SOX - Oxides of Sulphur Tons/Yr: 0  
Particulate Matter Tons/Yr: 0  
Part. Matter 10 Micrometers and Smlr Tons/Yr:0

**CERS:**

Name: RIALTO RENEWABLE ENERGY CENTER LLC  
Address: 501 E SANTA ANA AVE  
City,State,Zip: RIALTO, CA 92376  
Site ID: 490090  
CERS ID: 110043703711  
CERS Description: US EPA Air Emission Inventory System (EIS)

**Affiliation:**

Affiliation Type Desc: Environmental Contact  
Entity Name: Brian Johnson  
Entity Title: Not reported  
Affiliation Address: Not reported  
Affiliation City: Not reported  
Affiliation State: Not reported  
Affiliation Country: Not reported  
Affiliation Zip: Not reported  
Affiliation Phone: ,

Map ID  
Direction  
Distance  
Elevation

MAP FINDINGS

EDR ID Number  
EPA ID Number

**E37**  
**NNE**  
**< 1/8**  
**0.064 mi.**  
**339 ft.**

**RIALTO WWRF**  
**501 SANTA ANA**  
**BLOOMINGTON, CA 92316**

**Site 4 of 7 in cluster E**

**FINDS** **1023228619**  
**N/A**

**Relative:**  
**Higher**

**FINDS:**  
Registry ID: 110065155469

**Actual:**  
**954 ft.**

[Click Here for FRS Facility Detail Report:](#)

Environmental Interest/Information System:

The California Environmental Protection Agency (CalEPA) has recently implemented a new data warehouse system (nSite). This data warehouse combines and merges facility and site information from five different systems managed within CalEPA. The five systems are: California Environmental Reporting System (CERS), EnviroStor, GeoTracker, California Integrated Water Quality System (CIWQS), and Toxic Release Inventory (TRI).

[Click this hyperlink](#) while viewing on your computer to access additional FINDS: detail in the EDR Site Report.

**D38**  
**SW**  
**< 1/8**  
**0.065 mi.**  
**343 ft.**

**BLOOMINGTON PIT**  
**SAN BERNARDINO (County), CA**

**Site 3 of 4 in cluster D**

**MINES MRDS** **1025668343**  
**N/A**

**Relative:**  
**Higher**

**MINES MRDS:**

**Actual:**  
**972 ft.**

Name:	BLOOMINGTON PIT
Address:	Not reported
Deposit identification Number:	10188822
City, State, Zip:	CALIFORNIA
URL:	<a href="https://mrdata.usgs.gov/mrds/show-mrds.php?dep_id=10188822">https://mrdata.usgs.gov/mrds/show-mrds.php?dep_id=10188822</a>
MRDS Identification Number:	Not reported
MAS/MILS Identification Number:	0060711401
Region:	NA
Country:	United States
Primary Commodities:	Sand and Gravel, Construction
Secondary Commodities:	Not reported
Tertiary Commodities:	Not reported
Operation Type:	Surface
Deposit Type:	Not reported
Production Size:	Not reported
Development Status:	Past Producer
Ore Minerals or Materials:	Not reported
Gangue Minerals or Materials:	Not reported
Other Minerals or Materials:	Not reported
Ore Body Form:	Not reported
Workings Type:	Not reported
Mineral Deposit Model:	Not reported
Alteration Processes:	Not reported
Concentration Processes:	Not reported
Previous Names:	Holliday Pit
Ore Controls:	Not reported
Reporter:	Ridenour, James
Host Rock Unit Name:	Not reported
Host Rock Type:	Not reported
Associated Rock Unit Name:	Not reported
Associated Rock Type Code:	Not reported

Map ID  
Direction  
Distance  
Elevation

MAP FINDINGS

Site

Database(s)

EDR ID Number  
EPA ID Number

**BLOOMINGTON PIT (Continued)**

**1025668343**

Structural Characteristics: Not reported  
Tectonic Setting: Not reported  
References: Not reported  
First Production Year: Not reported  
Began Before/After FPY: Not reported  
Last Production Year: Not reported  
Ended Before/After LPY: Not reported  
Year Discovered: Not reported  
Found Before/After YD: Not reported  
Production History: Not reported  
Discovery Information: Not reported  
Latitude: 34.05003  
Longitude: -117.36697

**E39**  
**NNE**  
**< 1/8**  
**0.065 mi.**  
**345 ft.**

**ENERTECH ENVIRONMENTAL CALIFORNIA LLC REGIONAL BIO**

**PFAS ECHO 1027356475**

**N/A**

**BLOOMINGTON, CA**

**Site 5 of 7 in cluster E**

**Relative:**  
**Higher**  
**Actual:**  
**954 ft.**

PFAS ECHO:  
Name: ENERTECH ENVIRONMENTAL CALIFORNIA LLC REGIONAL BIOSOLIDS FACILITY  
Address: Not reported  
City,State,Zip: BLOOMINGTON, CA  
Latitude: 34.0559  
Longitude: -117.36132  
Count: 1  
County: SAN BERNARDINO  
Status: Active  
Region: 09  
Industry: Waste Management  
ECHO Facility Report: <https://echo.epa.gov/detailed-facility-report?fid=110039083229>  
Facility Percent Minority: 87.064  
Facility Derived Tribes: San Manuel Band of Mission Indians, California - 9.9 mile(s), San Manuel Band of Mission Indians, California - 9.9 mile(s)  
  
Facility Population: 3303.44  
EPA Programs: CWA; RCRA  
Federal Facility: No  
Federal Agency: -  
Facility FIPS Code: 06071  
Facility Indian Country Flag: N  
Facility Collection Method: ADDRESS MATCHING-HOUSE NUMBER  
Facility Derived HUC: 18070203  
Facility Derived WBD: 180702030804  
Facility Derived CD113: 35  
Facility Derived CB2010: 060710040042045  
Facility Major Flag: -  
Facility Active Flag: Y  
Facility Inspection Count: 0  
Facility Date Last Inspection: 1/31/2012  
Facility Days Last Inspection: 4,169  
Facility Informal Count: 0  
Facility Date Last Informal Action: -  
Facility Formal Action Count: 0  
Facility Date Last Formal Action: -  
Facility Total Penalties: 0  
Facility Penalty Count: -  
Facility Date Last Penalty: -

Map ID  
Direction  
Distance  
Elevation

MAP FINDINGS

Site

Database(s)

EDR ID Number  
EPA ID Number

**ENERTECH ENVIRONMENTAL CALIFORNIA LLC REGIONAL BIOSOLIDS FAC (Continued)**

**1027356475**

Facility Last Penalty AMT:	-
Facility QTRS With NC:	0
Facility Programs With SNC:	0
Facility Compliance Status:	No Violation Identified
Facility SNC Flag:	N
AIR Flag:	N
NPDES Flag:	Y
SDWIS Flag:	N
RCRA Flag:	Y
TRI Flag:	N
GHG Flag:	N
AIR IDS:	-
CAA Permit Types:	-
CAA NAICS:	-
CAA SICS:	-
NPDES IDS:	CAU001103
CWA Permit Types:	Minor
CWA NAICS:	-
CWA SICS:	-
RCRA IDS:	CAR000201277
RCRA Permit Types:	SQG
RCRA NAICS:	562213
SDWA IDS:	-
SDWA System Types:	-
SDWA Compliance Status:	-
SDWA SNC Flag:	N
TRI IDS:	-
TRI Releases Transfers:	-
TRI On Site Releases:	-
TRI Off Site Transfers:	-
TRI Reporter:	-
Facility IMP Water Flag:	-
EJSCREEN Flag US:	Y
EJSCREEN Report:	<a href="https://ejscreen.epa.gov/mapper/mobile/EJSCREEN_mobile.aspx?geometry=%7B%22x%22:-117.36132,%22y%22:34.0559,%22spatialReference%22:%7B%22wkid%22:4326%7D%7D&amp;unit=9035&amp;areatype=&amp;areaid=&amp;basemap=streets&amp;distance=1">https://ejscreen.epa.gov/mapper/mobile/EJSCREEN_mobile.aspx?geometry=%7B%22x%22:-117.36132,%22y%22:34.0559,%22spatialReference%22:%7B%22wkid%22:4326%7D%7D&amp;unit=9035&amp;areatype=&amp;areaid=&amp;basemap=streets&amp;distance=1</a>

**D40**  
**SW**  
**< 1/8**  
**0.071 mi.**  
**373 ft.**

**SC COMMERICAL LLC**  
**2829 INDUSTRIAL RD**  
**RIALTO, CA 92376**

**Site 4 of 4 in cluster D**

**HWTS** **S127123301**  
**HAZNET** **N/A**  
**San Bern. Co. Permit**

**Relative:**  
**Higher**

**Actual:**  
**973 ft.**

**HWTS:**

Name:	SC COMMERICAL LLC
Address:	2829 INDUSTRIAL RD
Address 2:	Not reported
City,State,Zip:	RIALTO, CA 92376
EPA ID:	CAL000457869
Inactive Date:	Not reported
Create Date:	10/30/2020
Last Act Date:	Not reported
Mailing Name:	Not reported
Mailing Address:	1800 W KATELLA AVE STE 400
Mailing Address 2:	Not reported
Mailing City,State,Zip:	ORANGE, CA 92867
Owner Name:	SOUTHERN COUNTIES OIL CO LP
Owner Address:	1800 W KATELLA AVE STE 400

Map ID  
Direction  
Distance  
Elevation

MAP FINDINGS

Site

Database(s)

EDR ID Number  
EPA ID Number

**SC COMMERICAL LLC (Continued)**

**S127123301**

Owner Address 2: Not reported  
Owner City,State,Zip: ORANGE, CA 92867  
Owner Phone: Not reported  
Owner Fax: Not reported  
Contact Name: ROBERTO RIVERA  
Contact Address: 350 E MAIN ST  
Contact Address 2: Not reported  
City,State,Zip: EL CENTRO, CA 92243  
Contact Phone: Not reported  
Contact Fax: Not reported  
Facility Status: Active  
Facility Type: PERMANENT  
Category: STATE  
Latitude: 34.05004  
Longitude: -117.36707

**NAICS:**

EPA ID: CAL000457869  
Create Date: 2020-10-30 13:31:40.470  
NAICS Code: 425120  
NAICS Description: Wholesale Trade Agents and Brokers  
Issued EPA ID Date: 2020-10-30 13:31:40.47000  
Inactive Date: Not reported  
Facility Name: SC COMMERICAL LLC  
Facility Address: 2829 INDUSTRIAL RD  
Facility Address 2: Not reported  
Facility City: RIALTO  
Facility County: Not reported  
Facility State: CA  
Facility Zip: 92376

EPA ID: CAL000457869  
Create Date: 2020-10-30 13:31:40.470  
NAICS Code: 425120  
NAICS Description: Wholesale Trade Agents and Brokers  
Issued EPA ID Date: 2020-10-30 13:31:40.47000  
Inactive Date: Not reported  
Facility Name: SC COMMERICAL LLC  
Facility Address: 2829 INDUSTRIAL RD  
Facility Address 2: Not reported  
Facility City: RIALTO  
Facility County: Not reported  
Facility State: CA  
Facility Zip: 92376

**HAZNET:**

Name: SC COMMERICAL LLC  
Address: 2829 INDUSTRIAL RD  
Address 2: Not reported  
City,State,Zip: RIALTO, CA 92376  
Contact: ROBERTO RIVERA  
Telephone: 7607965360  
Mailing Name: Not reported  
Mailing Address: 1800 W KATELLA AVE STE 400

Year: 2021



Map ID  
Direction  
Distance  
Elevation

MAP FINDINGS

Site

Database(s)

EDR ID Number  
EPA ID Number

**SC COMMERCIAL LLC (Continued)**

**S127123301**

Gepaid:	CAL000457869
TSD EPA ID:	AZR000521146
CA Waste Code:	223 - Unspecified oil-containing waste
Disposal Method:	H141 - Storage, Bulking, And/Or Transfer Off Site--No Treatment/Reovery (H010-H129) Or (H131-H135)
Tons:	1.534
Year:	2021
Gepaid:	CAL000457869
TSD EPA ID:	CAD044429835
CA Waste Code:	213 - Hydrocarbon solvents (benzene, hexane, Stoddard, Etc.)
Disposal Method:	H141 - Storage, Bulking, And/Or Transfer Off Site--No Treatment/Reovery (H010-H129) Or (H131-H135)
Tons:	0.158
Year:	2021
Gepaid:	CAL000457869
TSD EPA ID:	AZR000521146
CA Waste Code:	343 - Unspecified organic liquid mixture
Disposal Method:	H141 - Storage, Bulking, And/Or Transfer Off Site--No Treatment/Reovery (H010-H129) Or (H131-H135)
Tons:	0.24
Year:	2021
Gepaid:	CAL000457869
TSD EPA ID:	NMD002208627
CA Waste Code:	331 - Off-specification, aged or surplus organics
Disposal Method:	H141 - Storage, Bulking, And/Or Transfer Off Site--No Treatment/Reovery (H010-H129) Or (H131-H135)
Tons:	2.93382
Year:	2021
Gepaid:	CAL000457869
TSD EPA ID:	CAT080013352
CA Waste Code:	221 - Waste oil and mixed oil
Disposal Method:	H039 - Other Recovery Of Reclamation For Reuse Including Acid Regeneration, Organics Recovery Ect
Tons:	4.25604
Year:	2021
Gepaid:	CAL000457869
TSD EPA ID:	AZR000521146
CA Waste Code:	223 - Unspecified oil-containing waste
Disposal Method:	H039 - Other Recovery Of Reclamation For Reuse Including Acid Regeneration, Organics Recovery Ect
Tons:	0.395

San Bern. Co. Permit:

Name:	SC COMMERCIAL LLC
Address:	2829 INDUSTRIAL RD
City,State,Zip:	RIALTO, CA 92376
Region:	SAN BERNARDINO
Facility ID:	FA0018823
Owner:	SC COMMERCIAL, LLC
Permit Number:	PT0040647
Permit Category:	HAZARDOUS MATERIALS 4-10 CHEMICALS

Map ID  
Direction  
Distance  
Elevation

MAP FINDINGS

Site

Database(s)

EDR ID Number  
EPA ID Number

**SC COMMERCIAL LLC (Continued)**

**S127123301**

Facility Status: ACTIVE  
Expiration Date: 05/31/2024  
  
Name: SC COMMERCIAL LLC  
Address: 2829 INDUSTRIAL RD  
City,State,Zip: RIALTO, CA 92376  
Region: SAN BERNARDINO  
Facility ID: FA0018823  
Owner: SC COMMERCIAL, LLC  
Permit Number: PT0040648  
Permit Category: SMALL QUANTITY GENERATOR  
Facility Status: ACTIVE  
Expiration Date: 05/31/2024

41  
NNW  
< 1/8  
0.088 mi.  
466 ft.

**ETS 37775 ANAERGIA RIALTO BIOENERGY FACILITY PROJE  
SANTA ANA AVENUE BETWEEN WILLOW AVENUE AND SANTA ANA AVE  
RIALTO, CA 92316**

**NPDES S125494742  
CIWQS N/A**

**Relative:  
Higher  
  
Actual:  
971 ft.**

NPDES:  
Name: ETS 37775 ANAERGIA RIALTO BIOENERGY FACILITY PROJECT  
Address: SANTA ANA AVENUE BETWEEN WILLOW AVENUE AND SANTA ANA AVE  
City,State,Zip: RIALTO, CA 92316  
Facility Status: Terminated  
NPDES Number: CAS000002  
Region: 8  
Agency Number: 0  
Regulatory Measure ID: 515032  
Place ID: Not reported  
Order Number: 2009-0009-DWQ  
WDID: 8 36C388856  
Regulatory Measure Type: Enrollee  
Program Type: Construction  
Adoption Date Of Regulatory Measure: Not reported  
Effective Date Of Regulatory Measure: 12/02/2019  
Termination Date Of Regulatory Measure: 09/24/2020  
Expiration Date Of Regulatory Measure: Not reported  
Discharge Address: 555 W 5th St GT21C  
Discharge Name: Southern California Gas Company Major Projects  
Discharge City: Los Angeles  
Discharge State: California  
Discharge Zip: 90013  
Status: Not reported  
Status Date: Not reported  
Operator Name: Not reported  
Operator Address: Not reported  
Operator City: Not reported  
Operator State: Not reported  
Operator Zip: Not reported  
  
Name: ETS 37775 ANAERGIA RIALTO BIOENERGY FACILITY PROJECT  
Address: SANTA ANA AVENUE BETWEEN WILLOW AVENUE AND SANTA ANA AVE  
City,State,Zip: RIALTO, CA 92316  
Facility Status: Not reported  
NPDES Number: Not reported  
Region: Not reported  
Agency Number: Not reported

Map ID  
Direction  
Distance  
Elevation

MAP FINDINGS

Site

Database(s)

EDR ID Number  
EPA ID Number

**ETS 37775 ANAERGIA RIALTO BIOENERGY FACILITY PROJECT (Continued)**

**S125494742**

Regulatory Measure ID:	Not reported
Place ID:	Not reported
Order Number:	Not reported
WDID:	8 36C388856
Regulatory Measure Type:	Construction
Program Type:	Not reported
Adoption Date Of Regulatory Measure:	Not reported
Effective Date Of Regulatory Measure:	Not reported
Termination Date Of Regulatory Measure:	Not reported
Expiration Date Of Regulatory Measure:	Not reported
Discharge Address:	Not reported
Discharge Name:	Not reported
Discharge City:	Not reported
Discharge State:	Not reported
Discharge Zip:	Not reported
Status:	Terminated
Status Date:	11/05/2020
Operator Name:	Southern California Gas Company Major Projects
Operator Address:	555 W 5th St GT21C
Operator City:	Los Angeles
Operator State:	California
Operator Zip:	90013

**CIWQS:**

Name:	ETS 37775 ANAERGIA RIALTO BIOENERGY FACILITY PROJECT
Address:	SANTA ANA AVENUE BETWEEN WILLOW AVENUE AND SANTA ANA AVE
City,State,Zip:	RIALTO, CA 92316
Agency:	Southern California Gas Company Major Projects
Agency Address:	555 W 5th St GT21C, Los Angeles, CA 90013
Place/Project Type:	Construction - Gas Line
SIC/NAICS:	Not reported
Region:	8
Program:	CONSTW
Regulatory Measure Status:	Terminated
Regulatory Measure Type:	Storm water construction
Order Number:	2009-0009-DWQ
WDID:	8 36C388856
NPDES Number:	CAS000002
Adoption Date:	Not reported
Effective Date:	12/02/2019
Termination Date:	09/24/2020
Expiration/Review Date:	Not reported
Design Flow:	Not reported
Major/Minor:	Not reported
Complexity:	Not reported
TTWQ:	Not reported
Enforcement Actions within 5 years:	0
Violations within 5 years:	0
Latitude:	34.0559
Longitude:	-117.3658

Map ID  
Direction  
Distance  
Elevation

MAP FINDINGS

Site

Database(s)

EDR ID Number  
EPA ID Number

42  
SE  
< 1/8  
0.105 mi.  
556 ft.

YEAGER PIT  
SAN BERNARDINO (County), CA

MINES MRDS 1025691128  
N/A

Relative:  
Lower

Actual:  
905 ft.

MINES MRDS:

Name: YEAGER PIT  
Address: Not reported  
Deposit identification Number: 10213478  
City, State, Zip: CALIFORNIA  
URL: [https://mrdata.usgs.gov/mrds/show-mrds.php?dep\\_id=10213478](https://mrdata.usgs.gov/mrds/show-mrds.php?dep_id=10213478)  
MRDS Identification Number: Not reported  
MAS/MILS Identification Number: 0060713073  
Region: NA  
Country: United States  
Primary Commodities: Sand and Gravel, Construction  
Secondary Commodities: Not reported  
Tertiary Commodities: Not reported  
Operation Type: Surface  
Deposit Type: Not reported  
Production Size: Not reported  
Development Status: Producer  
Ore Minerals or Materials: Not reported  
Gangue Minerals or Materials: Not reported  
Other Minerals or Materials: Not reported  
Ore Body Form: Not reported  
Workings Type: Not reported  
Mineral Deposit Model: Not reported  
Alteration Processes: Not reported  
Concentration Processes: Not reported  
Previous Names: Not reported  
Ore Controls: Not reported  
Reporter: Ridenour, James  
Host Rock Unit Name: Not reported  
Host Rock Type: Not reported  
Associated Rock Unit Name: Not reported  
Associated Rock Type Code: Not reported  
Structural Characteristics: Not reported  
Tectonic Setting: Not reported  
References: Not reported  
First Production Year: Not reported  
Began Before/After FPY: Not reported  
Last Production Year: Not reported  
Ended Before/After LPY: Not reported  
Year Discovered: Not reported  
Found Before/After YD: Not reported  
Production History: Not reported  
Discovery Information: Not reported  
Latitude: 34.04973  
Longitude: -117.36057

Map ID  
Direction  
Distance  
Elevation

MAP FINDINGS

Site

Database(s)

EDR ID Number  
EPA ID Number

**E43**  
**NE**  
**< 1/8**  
**0.111 mi.**  
**584 ft.**  
**ENVENT CORPORATION**  
**201 E SANTA ANA AVE**  
**BLOOMINGTON, CA 92316**  
**Site 6 of 7 in cluster E**

**EMI** **S108431801**  
**CERS** **N/A**

**Relative:**  
**Higher**

EMI:

**Actual:**  
**948 ft.**

Name: ENVENT CORPORATION  
Address: 201 E SANTA ANA AVE  
City,State,Zip: BLOOMINGTON, CA 92316  
Year: 2005  
County Code: 36  
Air Basin: SC  
Facility ID: 136092  
Air District Name: SC  
SIC Code: 8748  
Air District Name: SOUTH COAST AQMD  
Community Health Air Pollution Info System: Not reported  
Consolidated Emission Reporting Rule: Not reported  
Total Organic Hydrocarbon Gases Tons/Yr: .15729  
Reactive Organic Gases Tons/Yr: .129470625  
Carbon Monoxide Emissions Tons/Yr: .3908  
NOX - Oxides of Nitrogen Tons/Yr: .773  
SOX - Oxides of Sulphur Tons/Yr: .12  
Particulate Matter Tons/Yr: .00733  
Part. Matter 10 Micrometers and Smllr Tons/Yr:.00733

Name: ENVENT CORPORATION  
Address: 201 E SANTA ANA AVE  
City,State,Zip: BLOOMINGTON, CA 92316  
Year: 2006  
County Code: 36  
Air Basin: SC  
Facility ID: 136092  
Air District Name: SC  
SIC Code: 8748  
Air District Name: SOUTH COAST AQMD  
Community Health Air Pollution Info System: Not reported  
Consolidated Emission Reporting Rule: Not reported  
Total Organic Hydrocarbon Gases Tons/Yr: .1866737758249279180  
Reactive Organic Gases Tons/Yr: .154  
Carbon Monoxide Emissions Tons/Yr: .354  
NOX - Oxides of Nitrogen Tons/Yr: .627  
SOX - Oxides of Sulphur Tons/Yr: .068  
Particulate Matter Tons/Yr: .004  
Part. Matter 10 Micrometers and Smllr Tons/Yr:.004

Name: ENVENT CORPORATION  
Address: 201 E SANTA ANA AVE  
City,State,Zip: BLOOMINGTON, CA 92316  
Year: 2007  
County Code: 36  
Air Basin: SC  
Facility ID: 136092  
Air District Name: SC  
SIC Code: 8748  
Air District Name: SOUTH COAST AQMD  
Community Health Air Pollution Info System: Not reported  
Consolidated Emission Reporting Rule: Not reported

Map ID  
Direction  
Distance  
Elevation

MAP FINDINGS

Site

Database(s)

EDR ID Number  
EPA ID Number

**ENVENT CORPORATION (Continued)**

**S108431801**

Total Organic Hydrocarbon Gases Tons/Yr: .1866737758249279180  
Reactive Organic Gases Tons/Yr: .154  
Carbon Monoxide Emissions Tons/Yr: .354  
NOX - Oxides of Nitrogen Tons/Yr: .627  
SOX - Oxides of Sulphur Tons/Yr: .068  
Particulate Matter Tons/Yr: .004  
Part. Matter 10 Micrometers and Smlr Tons/Yr:.004

Name: ENVENT CORPORATION  
Address: 201 E SANTA ANA AVE  
City,State,Zip: BLOOMINGTON, CA 92316  
Year: 2008  
County Code: 36  
Air Basin: SC  
Facility ID: 136092  
Air District Name: SC  
SIC Code: 8999  
Air District Name: SOUTH COAST AQMD  
Community Health Air Pollution Info System: Not reported  
Consolidated Emission Reporting Rule: Not reported  
Total Organic Hydrocarbon Gases Tons/Yr: .0985776594300336338  
Reactive Organic Gases Tons/Yr: .08157578  
Carbon Monoxide Emissions Tons/Yr: .19  
NOX - Oxides of Nitrogen Tons/Yr: .31  
SOX - Oxides of Sulphur Tons/Yr: .02  
Particulate Matter Tons/Yr: .0012222  
Part. Matter 10 Micrometers and Smlr Tons/Yr:.0012222

**CERS:**

Name: ENVENT CORPORATION  
Address: 201 E SANTA ANA AVE  
City,State,Zip: BLOOMINGTON, CA 92316-2917  
Site ID: 466564  
CERS ID: 110037965690  
CERS Description: US EPA Air Emission Inventory System (EIS)

**E44**  
**NE**  
**< 1/8**  
**0.111 mi.**  
**584 ft.**

**ENVENT CORPORATION**  
**201 E SANTA ANA AVE**  
**BLOOMINGTON, CA 92316**

**Site 7 of 7 in cluster E**

**FINDS 1011986124**  
**N/A**

**Relative:**  
**Higher**  
**Actual:**  
**948 ft.**

**FINDS:**  
Registry ID: 110037965690

[Click Here for FRS Facility Detail Report:](#)

**Environmental Interest/Information System:**

THE EMISSION INVENTORY SYSTEM (EIS) MAINTAINS AN INVENTORY OF LARGE STATIONARY SOURCES AND VOLUNTARILY-REPORTED SMALLER SOURCES OF AIR POINT POLLUTANT EMITTERS. IT CONTAINS INFORMATION ABOUT FACILITY SITES AND THEIR PHYSICAL LOCATION, EMISSIONS UNITS, EMISSIONS PROCESSES, RELEASE POINTS, CONTROL APPROACHES, AND REGULATIONS. FACILITY INVENTORY DATA ARE KEPT SEPARATE FROM THE EMISSIONS DATA AND HAVE STABLE IDENTIFIERS TO IMPROVE CONTINUITY FROM YEAR TO YEAR AND TO HELP IDENTIFY DUPLICATE OR MISSING FACILITIES

Map ID  
Direction  
Distance  
Elevation

MAP FINDINGS

Site

Database(s)

EDR ID Number  
EPA ID Number

ENVENT CORPORATION (Continued)

1011986124

[Click this hyperlink](#) while viewing on your computer to access additional FINDS: detail in the EDR Site Report.

F45  
SW  
< 1/8  
0.118 mi.  
625 ft.

RIALTO FACILITY  
2829 INDUSTRIAL DR  
RIALTO, CA 92376

Site 1 of 2 in cluster F

NPDES S127282250  
CIWQS N/A  
CERS

Relative:  
Higher

Actual:  
978 ft.

NPDES:  
Name: RIALTO FACILITY  
Address: 2829 INDUSTRIAL DR  
City,State,Zip: RIALTO, CA 92376  
Facility Status: Active  
NPDES Number: CAS000001  
Region: 8  
Agency Number: 0  
Regulatory Measure ID: 528839  
Place ID: Not reported  
Order Number: 97-03-DWQ  
WDID: 8 36NEC008181  
Regulatory Measure Type: Enrollee  
Program Type: Industrial  
Adoption Date Of Regulatory Measure: Not reported  
Effective Date Of Regulatory Measure: 12/21/2020  
Termination Date Of Regulatory Measure: Not reported  
Expiration Date Of Regulatory Measure: Not reported  
Discharge Address: 1800 West Katella Ave  
Discharge Name: SC Commercial LLC  
Discharge City: Orange  
Discharge State: California  
Discharge Zip: 92867  
Status: Not reported  
Status Date: Not reported  
Operator Name: Not reported  
Operator Address: Not reported  
Operator City: Not reported  
Operator State: Not reported  
Operator Zip: Not reported

Name: RIALTO FACILITY  
Address: 2829 INDUSTRIAL DR  
City,State,Zip: RIALTO, CA 92376  
Facility Status: Not reported  
NPDES Number: Not reported  
Region: Not reported  
Agency Number: Not reported  
Regulatory Measure ID: Not reported  
Place ID: Not reported  
Order Number: Not reported  
WDID: 8 36NEC008181  
Regulatory Measure Type: Industrial  
Program Type: Not reported  
Adoption Date Of Regulatory Measure: Not reported  
Effective Date Of Regulatory Measure: Not reported  
Termination Date Of Regulatory Measure: Not reported  
Expiration Date Of Regulatory Measure: Not reported  
Discharge Address: Not reported

Map ID  
Direction  
Distance  
Elevation

MAP FINDINGS

Site

Database(s)

EDR ID Number  
EPA ID Number

**RIALTO FACILITY (Continued)**

**S127282250**

Discharge Name: Not reported  
Discharge City: Not reported  
Discharge State: Not reported  
Discharge Zip: Not reported  
Status: Active  
Status Date: 12/21/2020  
Operator Name: SC Commercial LLC  
Operator Address: 1800 West Katella Ave  
Operator City: Orange  
Operator State: California  
Operator Zip: 92867

**CIWQS:**

Name: RIALTO FACILITY  
Address: 2829 INDUSTRIAL DR  
City,State,Zip: RIALTO, CA 92376  
Agency: SC Commercial LLC  
Agency Address: 1800 West Katella Ave, Orange, CA 92867  
Place/Project Type: Industrial - Nonclassifiable Establishments  
SIC/NAICS: 9999  
Region: 8  
Program: INDSTW  
Regulatory Measure Status: Active  
Regulatory Measure Type: Storm water industrial  
Order Number: 2014-0057-DWQ  
WDID: 8 36NEC008181  
NPDES Number: CAS000001  
Adoption Date: Not reported  
Effective Date: 12/21/2020  
Termination Date: Not reported  
Expiration/Review Date: Not reported  
Design Flow: Not reported  
Major/Minor: Not reported  
Complexity: Not reported  
TTWQ: Not reported  
Enforcement Actions within 5 years: 0  
Violations within 5 years: 0  
Latitude: 34.05004  
Longitude: -117.3679

**CERS:**

Name: RIALTO FACILITY  
Address: 2829 INDUSTRIAL DR  
City,State,Zip: RIALTO, CA 92376  
Site ID: 587912  
CERS ID: 888167  
CERS Description: Industrial Facility Storm Water

**Evaluation:**

Eval General Type: Compliance Evaluation Inspection  
Eval Date: 06-23-2021  
Violations Found: No  
Eval Type: Industrial Storm Water Compliance Evaluation  
Eval Notes: Regional Board staff conducted a cursory inspection of the above facility on June 23, 2021 to verify compliance with the No Exposure Certification (NEC) coverage. Based on visual observations, the facility is in compliance with NEC permit coverage requirements as all



Map ID  
Direction  
Distance  
Elevation

MAP FINDINGS

Site

Database(s)

EDR ID Number  
EPA ID Number

**RIALTO FACILITY (Continued)**

**S127282250**

industrial materials and activities were conducted inside the facility with no exposure to storm water.

Eval Division: Water Boards  
Eval Program: INDSTW  
Eval Source: SMARTS,

**Affiliation:**

Affiliation Type Desc: Owner/Operator  
Entity Name: Southern Counties Oil Company A California Limited Partnership dba SC Fuels  
Entity Title: Operator  
Affiliation Address: 1800 West Katella Avenue Suite 400  
Affiliation City: Orange  
Affiliation State: CA  
Affiliation Country: Not reported  
Affiliation Zip: 92867  
Affiliation Phone: ,

**F46**  
**WSW**  
**< 1/8**  
**0.121 mi.**  
**639 ft.**

**RIALTO AUTO TRUCK DISMANTLING**  
**2821 INDUSTRIAL AVE**  
**RIALTO, CA 92376**

**NPDES**  
**San Bern. Co. Permit**  
**WDS**  
**CIWQS**

**S106105329**  
**N/A**

**Site 2 of 2 in cluster F**

**Relative:**  
**Higher**

**Actual:**  
**978 ft.**

**NPDES:**  
Name: RIALTO AUTO TRUCK DISMANTLING  
Address: 2821 INDUSTRIAL AVE  
City,State,Zip: RIALTO, CA 92376  
Facility Status: Not reported  
NPDES Number: Not reported  
Region: Not reported  
Agency Number: Not reported  
Regulatory Measure ID: Not reported  
Place ID: Not reported  
Order Number: Not reported  
WDID: 8 361016348  
Regulatory Measure Type: Industrial  
Program Type: Not reported  
Adoption Date Of Regulatory Measure: Not reported  
Effective Date Of Regulatory Measure: Not reported  
Termination Date Of Regulatory Measure: Not reported  
Expiration Date Of Regulatory Measure: Not reported  
Discharge Address: Not reported  
Discharge Name: Not reported  
Discharge City: Not reported  
Discharge State: Not reported  
Discharge Zip: Not reported  
Status: Terminated  
Status Date: 03/21/2017  
Operator Name: Rialto Auto Truck Dismantling  
Operator Address: PO Box 1076  
Operator City: Patton  
Operator State: California  
Operator Zip: 92369

**NPDES as of 03/2018:**

NPDES Number: CAS000001

Map ID  
Direction  
Distance  
Elevation

MAP FINDINGS

Site

Database(s)

EDR ID Number  
EPA ID Number

**RIALTO AUTO TRUCK DISMANTLING (Continued)**

**S106105329**

Status:	Terminated
Agency Number:	0
Region:	8
Regulatory Measure ID:	213575
Order Number:	97-03-DWQ
Regulatory Measure Type:	Enrollee
Place ID:	Not reported
WDID:	8 36I016348
Program Type:	Industrial
Adoption Date Of Regulatory Measure:	Not reported
Effective Date Of Regulatory Measure:	02/07/2001
Expiration Date Of Regulatory Measure:	Not reported
Termination Date Of Regulatory Measure:	02/16/2017
Discharge Name:	Rialto Auto Truck Dismantling
Discharge Address:	PO Box 1076
Discharge City:	Patton
Discharge State:	California
Discharge Zip:	92369
Received Date:	Not reported
Processed Date:	Not reported
Status:	Not reported
Status Date:	Not reported
Place Size:	Not reported
Place Size Unit:	Not reported
Contact:	Not reported
Contact Title:	Not reported
Contact Phone:	Not reported
Contact Phone Ext:	Not reported
Contact Email:	Not reported
Operator Name:	Not reported
Operator Address:	Not reported
Operator City:	Not reported
Operator State:	Not reported
Operator Zip:	Not reported
Operator Contact:	Not reported
Operator Contact Title:	Not reported
Operator Contact Phone:	Not reported
Operator Contact Phone Ext:	Not reported
Operator Contact Email:	Not reported
Operator Type:	Not reported
Developer:	Not reported
Developer Address:	Not reported
Developer City:	Not reported
Developer State:	Not reported
Developer Zip:	Not reported
Developer Contact:	Not reported
Developer Contact Title:	Not reported
Constype Linear Utility Ind:	Not reported
Emergency Phone:	Not reported
Emergency Phone Ext:	Not reported
Constype Above Ground Ind:	Not reported
Constype Below Ground Ind:	Not reported
Constype Cable Line Ind:	Not reported
Constype Comm Line Ind:	Not reported
Constype Commercial Ind:	Not reported
Constype Electrical Line Ind:	Not reported
Constype Gas Line Ind:	Not reported

Map ID  
Direction  
Distance  
Elevation

MAP FINDINGS

Site

Database(s)

EDR ID Number  
EPA ID Number

**RIALTO AUTO TRUCK DISMANTLING (Continued)**

**S106105329**

Constype Industrial Ind:	Not reported
Constype Other Description:	Not reported
Constype Other Ind:	Not reported
Constype Recons Ind:	Not reported
Constype Residential Ind:	Not reported
Constype Transport Ind:	Not reported
Constype Utility Description:	Not reported
Constype Utility Ind:	Not reported
Constype Water Sewer Ind:	Not reported
Dir Discharge Uswater Ind:	Not reported
Receiving Water Name:	Not reported
Certifier:	Not reported
Certifier Title:	Not reported
Certification Date:	Not reported
Primary Sic:	Not reported
Secondary Sic:	Not reported
Tertiary Sic:	Not reported
NPDES Number:	Not reported
Status:	Not reported
Agency Number:	Not reported
Region:	8
Regulatory Measure ID:	213575
Order Number:	Not reported
Regulatory Measure Type:	Industrial
Place ID:	Not reported
WDID:	8 361016348
Program Type:	Not reported
Adoption Date Of Regulatory Measure:	Not reported
Effective Date Of Regulatory Measure:	Not reported
Expiration Date Of Regulatory Measure:	Not reported
Termination Date Of Regulatory Measure:	02/16/2017
Discharge Name:	Not reported
Discharge Address:	Not reported
Discharge City:	Not reported
Discharge State:	Not reported
Discharge Zip:	Not reported
Received Date:	05/09/2008
Processed Date:	02/07/2001
Status:	Terminated
Status Date:	03/21/2017
Place Size:	2
Place Size Unit:	Acres
Contact:	Ann Bakar
Contact Title:	partner
Contact Phone:	909-658-5295
Contact Phone Ext:	Not reported
Contact Email:	annbakar4@gmail.com
Operator Name:	Rialto Auto Truck Dismantling
Operator Address:	PO Box 1076
Operator City:	Patton
Operator State:	California
Operator Zip:	92369
Operator Contact:	Ann Bakar
Operator Contact Title:	Not reported
Operator Contact Phone:	909-658-5295
Operator Contact Phone Ext:	Not reported

Map ID  
Direction  
Distance  
Elevation

MAP FINDINGS

Site

Database(s)

EDR ID Number  
EPA ID Number

**RIALTO AUTO TRUCK DISMANTLING (Continued)**

**S106105329**

Operator Contact Email: annbakar4@gmail.com  
Operator Type: Private Business  
Developer: Not reported  
Developer Address: Not reported  
Developer City: Not reported  
Developer State: California  
Developer Zip: Not reported  
Developer Contact: Not reported  
Developer Contact Title: Not reported  
Constype Linear Utility Ind: Not reported  
Emergency Phone: 909-556-2611  
Emergency Phone Ext: Not reported  
Constype Above Ground Ind: Not reported  
Constype Below Ground Ind: Not reported  
Constype Cable Line Ind: Not reported  
Constype Comm Line Ind: Not reported  
Constype Commercial Ind: Not reported  
Constype Electrical Line Ind: Not reported  
Constype Gas Line Ind: Not reported  
Constype Industrial Ind: Not reported  
Constype Other Description: Not reported  
Constype Other Ind: Not reported  
Constype Recons Ind: Not reported  
Constype Residential Ind: Not reported  
Constype Transport Ind: Not reported  
Constype Utility Description: Not reported  
Constype Utility Ind: Not reported  
Constype Water Sewer Ind: Not reported  
Dir Discharge Uswater Ind: N  
Receiving Water Name: MS  
Certifier: Ann Bakar  
Certifier Title: secretary  
Certification Date: 12-JUN-15  
Primary Sic: 5015-Motor Vehicle Parts, Used  
Secondary Sic: Not reported  
Tertiary Sic: Not reported

**San Bern. Co. Permit:**

Name: RIALTO AUTO & TRUCK DISMANT  
Address: 2821 INDUSTRIAL DR  
City,State,Zip: RIALTO, CA 92376  
Region: SAN BERNARDINO  
Facility ID: FA0005691  
Owner: RADWAR, BAKAR  
Permit Number: PT0000924  
Permit Category: HAZARDOUS MATERIALS 1-3 CHEMICALS  
Facility Status: INACTIVE  
Expiration Date: 11/30/2017

Name: RIALTO AUTO & TRUCK DISMANT  
Address: 2821 INDUSTRIAL DR  
City,State,Zip: RIALTO, CA 92376  
Region: SAN BERNARDINO  
Facility ID: FA0005691  
Owner: RADWAR, BAKAR  
Permit Number: PT0000919

Map ID  
Direction  
Distance  
Elevation

MAP FINDINGS

Site

Database(s)

EDR ID Number  
EPA ID Number

**RIALTO AUTO TRUCK DISMANTLING (Continued)**

**S106105329**

Permit Category: CONDITIONALLY EXEMPT SM QTY GENERATOR  
Facility Status: INACTIVE  
Expiration Date: 11/30/2017

**WDS:**

Name: RADWAN BAKAR  
Address: 2821 INDUSTRIAL AVE  
City: Not reported  
Facility ID: Santa Ana River 36I016348  
Facility Type: Industrial - Facility that treats and/or disposes of liquid or semisolid wastes from any servicing, producing, manufacturing or processing operation of whatever nature, including mining, gravel washing, geothermal operations, air conditioning, ship building and repairing, oil production, storage and disposal operations, water pumping.  
Facility Status: Active - Any facility with a continuous or seasonal discharge that is under Waste Discharge Requirements.  
NPDES Number: CAS000001 The 1st 2 characters designate the state. The remaining 7 are assigned by the Regional Board  
Subregion: 8  
Facility Telephone: 9098816459  
Facility Contact: RADWAN BAKAR  
Agency Name: BAKAR RADWAN  
Agency Address: P. O. BOX 1076  
Agency City,St,Zip: PATTON 923691076  
Agency Contact: RADWAN BAKAR  
Agency Telephone: 9098816459  
Agency Type: Private  
SIC Code: 0  
SIC Code 2: Not reported  
Primary Waste Type: Not reported  
Primary Waste: Not reported  
Waste Type2: Not reported  
Waste2: Not reported  
Primary Waste Type: Not reported  
Secondary Waste: Not reported  
Secondary Waste Type: Not reported  
Design Flow: 0  
Baseline Flow: 0  
Reclamation: Not reported  
POTW: Not reported  
Treat To Water: Minor Threat to Water Quality. A violation of a regional board order should cause a relatively minor impairment of beneficial uses compared to a major or minor threat. Not: All nurds without a TTWQ will be considered a minor threat to water quality unless coded at a higher Level. A Zero (0) may be used to code those NURDS that are found to represent no threat to water quality.  
Complexity: Category C - Facilities having no waste treatment systems, such as cooling water dischargers or those who must comply through best management practices, facilities with passive waste treatment and disposal systems, such as septic systems with subsurface disposal, or dischargers having waste storage systems with land disposal such as dairy waste ponds.

**CIWQS:**

Name: RIALTO AUTO TRUCK DISMANTLING

Map ID  
Direction  
Distance  
Elevation

MAP FINDINGS

Site

Database(s)

EDR ID Number  
EPA ID Number

**RIALTO AUTO TRUCK DISMANTLING (Continued)**

**S106105329**

Address: 2821 INDUSTRIAL AVE  
City,State,Zip: RIALTO, CA 92376  
Agency: Rialto Auto Truck Dismantling  
Agency Address: PO Box 1076, Patton, CA 92369  
Place/Project Type: Industrial - Motor Vehicle Parts, Used  
SIC/NAICS: 5015  
Region: 8  
Program: INDSTW  
Regulatory Measure Status: Terminated  
Regulatory Measure Type: Storm water industrial  
Order Number: 2014-0057-DWQ  
WDID: 8 36I016348  
NPDES Number: CAS000001  
Adoption Date: Not reported  
Effective Date: 02/07/2001  
Termination Date: 02/16/2017  
Expiration/Review Date: Not reported  
Design Flow: Not reported  
Major/Minor: Not reported  
Complexity: Not reported  
TTWQ: Not reported  
Enforcement Actions within 5 years: 0  
Violations within 5 years: 0  
Latitude: 34.05034  
Longitude: -117.36795

Count: 2 records.

ORPHAN SUMMARY

City	EDR ID	Site Name	Site Address	Zip	Database(s)
BLOOMINGTON	S107539217		LINDEN AVE, SO OF SANTA ANA AV		CDL
RIALTO	S126212880	249 SANTA ANA AVENUE	249 SANTA ANA AVENUE	92316	NPDES

# GOVERNMENT RECORDS SEARCHED / DATA CURRENCY TRACKING

To maintain currency of the following federal and state databases, EDR contacts the appropriate governmental agency on a monthly or quarterly basis, as required.

**Number of Days to Update:** Provides confirmation that EDR is reporting records that have been updated within 90 days from the date the government agency made the information available to the public.

## **STANDARD ENVIRONMENTAL RECORDS**

### ***Lists of Federal NPL (Superfund) sites***

#### **NPL: National Priority List**

National Priorities List (Superfund). The NPL is a subset of CERCLIS and identifies over 1,200 sites for priority cleanup under the Superfund Program. NPL sites may encompass relatively large areas. As such, EDR provides polygon coverage for over 1,000 NPL site boundaries produced by EPA's Environmental Photographic Interpretation Center (EPIC) and regional EPA offices.

Date of Government Version: 09/19/2023	Source: EPA
Date Data Arrived at EDR: 10/03/2023	Telephone: N/A
Date Made Active in Reports: 10/19/2023	Last EDR Contact: 11/01/2023
Number of Days to Update: 16	Next Scheduled EDR Contact: 01/08/2024
	Data Release Frequency: Quarterly

#### **NPL Site Boundaries**

##### **Sources:**

EPA's Environmental Photographic Interpretation Center (EPIC)  
Telephone: 202-564-7333

EPA Region 1  
Telephone 617-918-1143

EPA Region 6  
Telephone: 214-655-6659

EPA Region 3  
Telephone 215-814-5418

EPA Region 7  
Telephone: 913-551-7247

EPA Region 4  
Telephone 404-562-8033

EPA Region 8  
Telephone: 303-312-6774

EPA Region 5  
Telephone 312-886-6686

EPA Region 9  
Telephone: 415-947-4246

EPA Region 10  
Telephone 206-553-8665

#### **Proposed NPL: Proposed National Priority List Sites**

A site that has been proposed for listing on the National Priorities List through the issuance of a proposed rule in the Federal Register. EPA then accepts public comments on the site, responds to the comments, and places on the NPL those sites that continue to meet the requirements for listing.

Date of Government Version: 09/19/2023	Source: EPA
Date Data Arrived at EDR: 10/03/2023	Telephone: N/A
Date Made Active in Reports: 10/19/2023	Last EDR Contact: 11/01/2023
Number of Days to Update: 16	Next Scheduled EDR Contact: 01/08/2024
	Data Release Frequency: Quarterly

#### **NPL LIENS: Federal Superfund Liens**

Federal Superfund Liens. Under the authority granted the USEPA by CERCLA of 1980, the USEPA has the authority to file liens against real property in order to recover remedial action expenditures or when the property owner received notification of potential liability. USEPA compiles a listing of filed notices of Superfund Liens.



## GOVERNMENT RECORDS SEARCHED / DATA CURRENCY TRACKING

Date of Government Version: 10/15/1991  
Date Data Arrived at EDR: 02/02/1994  
Date Made Active in Reports: 03/30/1994  
Number of Days to Update: 56

Source: EPA  
Telephone: 202-564-4267  
Last EDR Contact: 08/15/2011  
Next Scheduled EDR Contact: 11/28/2011  
Data Release Frequency: No Update Planned

### ***Lists of Federal Delisted NPL sites***

Delisted NPL: National Priority List Deletions

The National Oil and Hazardous Substances Pollution Contingency Plan (NCP) establishes the criteria that the EPA uses to delete sites from the NPL. In accordance with 40 CFR 300.425.(e), sites may be deleted from the NPL where no further response is appropriate.

Date of Government Version: 09/19/2023  
Date Data Arrived at EDR: 10/03/2023  
Date Made Active in Reports: 10/19/2023  
Number of Days to Update: 16

Source: EPA  
Telephone: N/A  
Last EDR Contact: 11/01/2023  
Next Scheduled EDR Contact: 01/08/2024  
Data Release Frequency: Quarterly

### ***Lists of Federal sites subject to CERCLA removals and CERCLA orders***

FEDERAL FACILITY: Federal Facility Site Information listing

A listing of National Priority List (NPL) and Base Realignment and Closure (BRAC) sites found in the Comprehensive Environmental Response, Compensation and Liability Information System (CERCLIS) Database where EPA Federal Facilities Restoration and Reuse Office is involved in cleanup activities.

Date of Government Version: 06/23/2023  
Date Data Arrived at EDR: 06/23/2023  
Date Made Active in Reports: 09/20/2023  
Number of Days to Update: 89

Source: Environmental Protection Agency  
Telephone: 703-603-8704  
Last EDR Contact: 09/26/2023  
Next Scheduled EDR Contact: 01/08/2024  
Data Release Frequency: Varies

SEMS: Superfund Enterprise Management System

SEMS (Superfund Enterprise Management System) tracks hazardous waste sites, potentially hazardous waste sites, and remedial activities performed in support of EPA's Superfund Program across the United States. The list was formerly known as CERCLIS, renamed to SEMS by the EPA in 2015. The list contains data on potentially hazardous waste sites that have been reported to the USEPA by states, municipalities, private companies and private persons, pursuant to Section 103 of the Comprehensive Environmental Response, Compensation, and Liability Act (CERCLA). This dataset also contains sites which are either proposed to or on the National Priorities List (NPL) and the sites which are in the screening and assessment phase for possible inclusion on the NPL.

Date of Government Version: 09/19/2023  
Date Data Arrived at EDR: 10/03/2023  
Date Made Active in Reports: 10/19/2023  
Number of Days to Update: 16

Source: EPA  
Telephone: 800-424-9346  
Last EDR Contact: 11/02/2023  
Next Scheduled EDR Contact: 01/22/2024  
Data Release Frequency: Quarterly

### ***Lists of Federal CERCLA sites with NFRAP***

SEMS-ARCHIVE: Superfund Enterprise Management System Archive

## GOVERNMENT RECORDS SEARCHED / DATA CURRENCY TRACKING

SEMS-ARCHIVE (Superfund Enterprise Management System Archive) tracks sites that have no further interest under the Federal Superfund Program based on available information. The list was formerly known as the CERCLIS-NFRAP, renamed to SEMS ARCHIVE by the EPA in 2015. EPA may perform a minimal level of assessment work at a site while it is archived if site conditions change and/or new information becomes available. Archived sites have been removed and archived from the inventory of SEMS sites. Archived status indicates that, to the best of EPA's knowledge, assessment at a site has been completed and that EPA has determined no further steps will be taken to list the site on the National Priorities List (NPL), unless information indicates this decision was not appropriate or other considerations require a recommendation for listing at a later time. The decision does not necessarily mean that there is no hazard associated with a given site; it only means that, based upon available information, the location is not judged to be potential NPL site.

Date of Government Version: 09/19/2023	Source: EPA
Date Data Arrived at EDR: 10/03/2023	Telephone: 800-424-9346
Date Made Active in Reports: 10/19/2023	Last EDR Contact: 11/02/2023
Number of Days to Update: 16	Next Scheduled EDR Contact: 01/22/2024
	Data Release Frequency: Quarterly

### ***Lists of Federal RCRA facilities undergoing Corrective Action***

CORRACTS: Corrective Action Report

CORRACTS identifies hazardous waste handlers with RCRA corrective action activity.

Date of Government Version: 07/24/2023	Source: EPA
Date Data Arrived at EDR: 07/31/2023	Telephone: 800-424-9346
Date Made Active in Reports: 08/14/2023	Last EDR Contact: 09/20/2023
Number of Days to Update: 14	Next Scheduled EDR Contact: 01/01/2024
	Data Release Frequency: Quarterly

### ***Lists of Federal RCRA TSD facilities***

RCRA-TSDF: RCRA - Treatment, Storage and Disposal

RCRAInfo is EPA's comprehensive information system, providing access to data supporting the Resource Conservation and Recovery Act (RCRA) of 1976 and the Hazardous and Solid Waste Amendments (HSWA) of 1984. The database includes selective information on sites which generate, transport, store, treat and/or dispose of hazardous waste as defined by the Resource Conservation and Recovery Act (RCRA). Transporters are individuals or entities that move hazardous waste from the generator offsite to a facility that can recycle, treat, store, or dispose of the waste. TSDFs treat, store, or dispose of the waste.

Date of Government Version: 07/24/2023	Source: Environmental Protection Agency
Date Data Arrived at EDR: 07/31/2023	Telephone: (415) 495-8895
Date Made Active in Reports: 08/14/2023	Last EDR Contact: 09/20/2023
Number of Days to Update: 14	Next Scheduled EDR Contact: 01/01/2024
	Data Release Frequency: Quarterly

### ***Lists of Federal RCRA generators***

RCRA-LQG: RCRA - Large Quantity Generators

RCRAInfo is EPA's comprehensive information system, providing access to data supporting the Resource Conservation and Recovery Act (RCRA) of 1976 and the Hazardous and Solid Waste Amendments (HSWA) of 1984. The database includes selective information on sites which generate, transport, store, treat and/or dispose of hazardous waste as defined by the Resource Conservation and Recovery Act (RCRA). Large quantity generators (LQGs) generate over 1,000 kilograms (kg) of hazardous waste, or over 1 kg of acutely hazardous waste per month.

Date of Government Version: 07/24/2023	Source: Environmental Protection Agency
Date Data Arrived at EDR: 07/31/2023	Telephone: (415) 495-8895
Date Made Active in Reports: 08/14/2023	Last EDR Contact: 09/20/2023
Number of Days to Update: 14	Next Scheduled EDR Contact: 01/01/2024
	Data Release Frequency: Quarterly

## GOVERNMENT RECORDS SEARCHED / DATA CURRENCY TRACKING

### RCRA-SQG: RCRA - Small Quantity Generators

RCRAInfo is EPA's comprehensive information system, providing access to data supporting the Resource Conservation and Recovery Act (RCRA) of 1976 and the Hazardous and Solid Waste Amendments (HSWA) of 1984. The database includes selective information on sites which generate, transport, store, treat and/or dispose of hazardous waste as defined by the Resource Conservation and Recovery Act (RCRA). Small quantity generators (SQGs) generate between 100 kg and 1,000 kg of hazardous waste per month.

Date of Government Version: 07/24/2023  
Date Data Arrived at EDR: 07/31/2023  
Date Made Active in Reports: 08/14/2023  
Number of Days to Update: 14

Source: Environmental Protection Agency  
Telephone: (415) 495-8895  
Last EDR Contact: 09/20/2023  
Next Scheduled EDR Contact: 01/01/2024  
Data Release Frequency: Quarterly

### RCRA-VSQG: RCRA - Very Small Quantity Generators (Formerly Conditionally Exempt Small Quantity Generators)

RCRAInfo is EPA's comprehensive information system, providing access to data supporting the Resource Conservation and Recovery Act (RCRA) of 1976 and the Hazardous and Solid Waste Amendments (HSWA) of 1984. The database includes selective information on sites which generate, transport, store, treat and/or dispose of hazardous waste as defined by the Resource Conservation and Recovery Act (RCRA). Very small quantity generators (VSQGs) generate less than 100 kg of hazardous waste, or less than 1 kg of acutely hazardous waste per month.

Date of Government Version: 07/24/2023  
Date Data Arrived at EDR: 07/31/2023  
Date Made Active in Reports: 08/14/2023  
Number of Days to Update: 14

Source: Environmental Protection Agency  
Telephone: (415) 495-8895  
Last EDR Contact: 09/20/2023  
Next Scheduled EDR Contact: 01/01/2024  
Data Release Frequency: Quarterly

### ***Federal institutional controls / engineering controls registries***

#### LUCIS: Land Use Control Information System

LUCIS contains records of land use control information pertaining to the former Navy Base Realignment and Closure properties.

Date of Government Version: 08/03/2023  
Date Data Arrived at EDR: 08/07/2023  
Date Made Active in Reports: 10/10/2023  
Number of Days to Update: 64

Source: Department of the Navy  
Telephone: 843-820-7326  
Last EDR Contact: 11/02/2023  
Next Scheduled EDR Contact: 02/19/2024  
Data Release Frequency: Varies

#### US ENG CONTROLS: Engineering Controls Sites List

A listing of sites with engineering controls in place. Engineering controls include various forms of caps, building foundations, liners, and treatment methods to create pathway elimination for regulated substances to enter environmental media or effect human health.

Date of Government Version: 08/21/2023  
Date Data Arrived at EDR: 08/21/2023  
Date Made Active in Reports: 11/07/2023  
Number of Days to Update: 78

Source: Environmental Protection Agency  
Telephone: 703-603-0695  
Last EDR Contact: 11/17/2023  
Next Scheduled EDR Contact: 03/04/2024  
Data Release Frequency: Varies

#### US INST CONTROLS: Institutional Controls Sites List

A listing of sites with institutional controls in place. Institutional controls include administrative measures, such as groundwater use restrictions, construction restrictions, property use restrictions, and post remediation care requirements intended to prevent exposure to contaminants remaining on site. Deed restrictions are generally required as part of the institutional controls.

Date of Government Version: 08/21/2023  
Date Data Arrived at EDR: 08/21/2023  
Date Made Active in Reports: 11/07/2023  
Number of Days to Update: 78

Source: Environmental Protection Agency  
Telephone: 703-603-0695  
Last EDR Contact: 11/17/2023  
Next Scheduled EDR Contact: 03/04/2024  
Data Release Frequency: Varies

# GOVERNMENT RECORDS SEARCHED / DATA CURRENCY TRACKING

## ***Federal ERNS list***

ERNS: Emergency Response Notification System

Emergency Response Notification System. ERNS records and stores information on reported releases of oil and hazardous substances.

Date of Government Version: 06/12/2023

Date Data Arrived at EDR: 06/20/2023

Date Made Active in Reports: 08/14/2023

Number of Days to Update: 55

Source: National Response Center, United States Coast Guard

Telephone: 202-267-2180

Last EDR Contact: 09/20/2023

Next Scheduled EDR Contact: 01/01/2024

Data Release Frequency: Quarterly

## ***Lists of state- and tribal (Superfund) equivalent sites***

RESPONSE: State Response Sites

Identifies confirmed release sites where DTSC is involved in remediation, either in a lead or oversight capacity.

These confirmed release sites are generally high-priority and high potential risk.

Date of Government Version: 07/24/2023

Date Data Arrived at EDR: 07/25/2023

Date Made Active in Reports: 10/11/2023

Number of Days to Update: 78

Source: Department of Toxic Substances Control

Telephone: 916-323-3400

Last EDR Contact: 10/24/2023

Next Scheduled EDR Contact: 02/05/2024

Data Release Frequency: Quarterly

## ***Lists of state- and tribal hazardous waste facilities***

ENVIROSTOR: EnviroStor Database

The Department of Toxic Substances Control's (DTSC's) Site Mitigation and Brownfields Reuse Program's (SMBRP's) EnviroStor database identifies sites that have known contamination or sites for which there may be reasons to investigate further. The database includes the following site types: Federal Superfund sites (National Priorities List (NPL)); State Response, including Military Facilities and State Superfund; Voluntary Cleanup; and School sites. EnviroStor provides similar information to the information that was available in CalSites, and provides additional site information, including, but not limited to, identification of formerly-contaminated properties that have been released for reuse, properties where environmental deed restrictions have been recorded to prevent inappropriate land uses, and risk characterization information that is used to assess potential impacts to public health and the environment at contaminated sites.

Date of Government Version: 07/24/2023

Date Data Arrived at EDR: 07/25/2023

Date Made Active in Reports: 10/11/2023

Number of Days to Update: 78

Source: Department of Toxic Substances Control

Telephone: 916-323-3400

Last EDR Contact: 10/24/2023

Next Scheduled EDR Contact: 02/05/2024

Data Release Frequency: Quarterly

## ***Lists of state and tribal landfills and solid waste disposal facilities***

SWF/LF (SWIS): Solid Waste Information System

Active, Closed and Inactive Landfills. SWF/LF records typically contain an inventory of solid waste disposal facilities or landfills. These may be active or inactive facilities or open dumps that failed to meet RCRA Section 4004 criteria for solid waste landfills or disposal sites.

Date of Government Version: 08/07/2023

Date Data Arrived at EDR: 08/08/2023

Date Made Active in Reports: 10/26/2023

Number of Days to Update: 79

Source: Department of Resources Recycling and Recovery

Telephone: 916-341-6320

Last EDR Contact: 11/07/2023

Next Scheduled EDR Contact: 02/19/2024

Data Release Frequency: Quarterly

## ***Lists of state and tribal leaking storage tanks***

## GOVERNMENT RECORDS SEARCHED / DATA CURRENCY TRACKING

### LUST REG 7: Leaking Underground Storage Tank Case Listing

Leaking Underground Storage Tank locations. Imperial, Riverside, San Diego, Santa Barbara counties.

Date of Government Version: 02/26/2004

Date Data Arrived at EDR: 02/26/2004

Date Made Active in Reports: 03/24/2004

Number of Days to Update: 27

Source: California Regional Water Quality Control Board Colorado River Basin Region (7)

Telephone: 760-776-8943

Last EDR Contact: 08/01/2011

Next Scheduled EDR Contact: 11/14/2011

Data Release Frequency: No Update Planned

### LUST REG 9: Leaking Underground Storage Tank Report

Orange, Riverside, San Diego counties. For more current information, please refer to the State Water Resources Control Board's LUST database.

Date of Government Version: 03/01/2001

Date Data Arrived at EDR: 04/23/2001

Date Made Active in Reports: 05/21/2001

Number of Days to Update: 28

Source: California Regional Water Quality Control Board San Diego Region (9)

Telephone: 858-637-5595

Last EDR Contact: 09/26/2011

Next Scheduled EDR Contact: 01/09/2012

Data Release Frequency: No Update Planned

### LUST REG 5: Leaking Underground Storage Tank Database

Leaking Underground Storage Tank locations. Alameda, Alpine, Amador, Butte, Colusa, Contra Costa, Calveras, El Dorado, Fresno, Glenn, Kern, Kings, Lake, Lassen, Madera, Mariposa, Merced, Modoc, Napa, Nevada, Placer, Plumas, Sacramento, San Joaquin, Shasta, Solano, Stanislaus, Sutter, Tehama, Tulare, Tuolumne, Yolo, Yuba counties.

Date of Government Version: 07/01/2008

Date Data Arrived at EDR: 07/22/2008

Date Made Active in Reports: 07/31/2008

Number of Days to Update: 9

Source: California Regional Water Quality Control Board Central Valley Region (5)

Telephone: 916-464-4834

Last EDR Contact: 07/01/2011

Next Scheduled EDR Contact: 10/17/2011

Data Release Frequency: No Update Planned

### LUST REG 6L: Leaking Underground Storage Tank Case Listing

For more current information, please refer to the State Water Resources Control Board's LUST database.

Date of Government Version: 09/09/2003

Date Data Arrived at EDR: 09/10/2003

Date Made Active in Reports: 10/07/2003

Number of Days to Update: 27

Source: California Regional Water Quality Control Board Lahontan Region (6)

Telephone: 530-542-5572

Last EDR Contact: 09/12/2011

Next Scheduled EDR Contact: 12/26/2011

Data Release Frequency: No Update Planned

### LUST REG 6V: Leaking Underground Storage Tank Case Listing

Leaking Underground Storage Tank locations. Inyo, Kern, Los Angeles, Mono, San Bernardino counties.

Date of Government Version: 06/07/2005

Date Data Arrived at EDR: 06/07/2005

Date Made Active in Reports: 06/29/2005

Number of Days to Update: 22

Source: California Regional Water Quality Control Board Victorville Branch Office (6)

Telephone: 760-241-7365

Last EDR Contact: 09/12/2011

Next Scheduled EDR Contact: 12/26/2011

Data Release Frequency: No Update Planned

### LUST REG 1: Active Toxic Site Investigation

Del Norte, Humboldt, Lake, Mendocino, Modoc, Siskiyou, Sonoma, Trinity counties. For more current information, please refer to the State Water Resources Control Board's LUST database.

Date of Government Version: 02/01/2001

Date Data Arrived at EDR: 02/28/2001

Date Made Active in Reports: 03/29/2001

Number of Days to Update: 29

Source: California Regional Water Quality Control Board North Coast (1)

Telephone: 707-570-3769

Last EDR Contact: 08/01/2011

Next Scheduled EDR Contact: 11/14/2011

Data Release Frequency: No Update Planned

### LUST REG 2: Fuel Leak List

Leaking Underground Storage Tank locations. Alameda, Contra Costa, Marin, Napa, San Francisco, San Mateo, Santa Clara, Solano, Sonoma counties.

## GOVERNMENT RECORDS SEARCHED / DATA CURRENCY TRACKING

Date of Government Version: 09/30/2004  
Date Data Arrived at EDR: 10/20/2004  
Date Made Active in Reports: 11/19/2004  
Number of Days to Update: 30

Source: California Regional Water Quality Control Board San Francisco Bay Region (2)  
Telephone: 510-622-2433  
Last EDR Contact: 09/19/2011  
Next Scheduled EDR Contact: 01/02/2012  
Data Release Frequency: No Update Planned

### LUST REG 3: Leaking Underground Storage Tank Database

Leaking Underground Storage Tank locations. Monterey, San Benito, San Luis Obispo, Santa Barbara, Santa Cruz counties.

Date of Government Version: 05/19/2003  
Date Data Arrived at EDR: 05/19/2003  
Date Made Active in Reports: 06/02/2003  
Number of Days to Update: 14

Source: California Regional Water Quality Control Board Central Coast Region (3)  
Telephone: 805-542-4786  
Last EDR Contact: 07/18/2011  
Next Scheduled EDR Contact: 10/31/2011  
Data Release Frequency: No Update Planned

### LUST REG 4: Underground Storage Tank Leak List

Los Angeles, Ventura counties. For more current information, please refer to the State Water Resources Control Board's LUST database.

Date of Government Version: 09/07/2004  
Date Data Arrived at EDR: 09/07/2004  
Date Made Active in Reports: 10/12/2004  
Number of Days to Update: 35

Source: California Regional Water Quality Control Board Los Angeles Region (4)  
Telephone: 213-576-6710  
Last EDR Contact: 09/06/2011  
Next Scheduled EDR Contact: 12/19/2011  
Data Release Frequency: No Update Planned

### LUST REG 8: Leaking Underground Storage Tanks

California Regional Water Quality Control Board Santa Ana Region (8). For more current information, please refer to the State Water Resources Control Board's LUST database.

Date of Government Version: 02/14/2005  
Date Data Arrived at EDR: 02/15/2005  
Date Made Active in Reports: 03/28/2005  
Number of Days to Update: 41

Source: California Regional Water Quality Control Board Santa Ana Region (8)  
Telephone: 909-782-4496  
Last EDR Contact: 08/15/2011  
Next Scheduled EDR Contact: 11/28/2011  
Data Release Frequency: No Update Planned

### LUST: Leaking Underground Fuel Tank Report (GEOTRACKER)

Leaking Underground Storage Tank (LUST) Sites included in GeoTracker. GeoTracker is the Water Boards data management system for sites that impact, or have the potential to impact, water quality in California, with emphasis on groundwater.

Date of Government Version: 09/05/2023  
Date Data Arrived at EDR: 09/06/2023  
Date Made Active in Reports: 11/22/2023  
Number of Days to Update: 77

Source: State Water Resources Control Board  
Telephone: see region list  
Last EDR Contact: 09/06/2023  
Next Scheduled EDR Contact: 12/18/2023  
Data Release Frequency: Quarterly

### INDIAN LUST R4: Leaking Underground Storage Tanks on Indian Land

LUSTs on Indian land in Florida, Mississippi and North Carolina.

Date of Government Version: 04/20/2023  
Date Data Arrived at EDR: 05/09/2023  
Date Made Active in Reports: 07/14/2023  
Number of Days to Update: 66

Source: EPA Region 4  
Telephone: 404-562-8677  
Last EDR Contact: 10/11/2023  
Next Scheduled EDR Contact: 01/29/2024  
Data Release Frequency: Varies

### INDIAN LUST R1: Leaking Underground Storage Tanks on Indian Land

A listing of leaking underground storage tank locations on Indian Land.

Date of Government Version: 04/20/2023  
Date Data Arrived at EDR: 05/09/2023  
Date Made Active in Reports: 07/14/2023  
Number of Days to Update: 66

Source: EPA Region 1  
Telephone: 617-918-1313  
Last EDR Contact: 10/11/2023  
Next Scheduled EDR Contact: 01/29/2024  
Data Release Frequency: Varies

## GOVERNMENT RECORDS SEARCHED / DATA CURRENCY TRACKING

### INDIAN LUST R9: Leaking Underground Storage Tanks on Indian Land LUSTs on Indian land in Arizona, California, New Mexico and Nevada

Date of Government Version: 04/19/2023	Source: Environmental Protection Agency
Date Data Arrived at EDR: 05/09/2023	Telephone: 415-972-3372
Date Made Active in Reports: 07/14/2023	Last EDR Contact: 10/11/2023
Number of Days to Update: 66	Next Scheduled EDR Contact: 01/29/2024
	Data Release Frequency: Varies

### INDIAN LUST R7: Leaking Underground Storage Tanks on Indian Land LUSTs on Indian land in Iowa, Kansas, and Nebraska

Date of Government Version: 04/25/2023	Source: EPA Region 7
Date Data Arrived at EDR: 05/09/2023	Telephone: 913-551-7003
Date Made Active in Reports: 07/14/2023	Last EDR Contact: 10/11/2023
Number of Days to Update: 66	Next Scheduled EDR Contact: 01/29/2024
	Data Release Frequency: Varies

### INDIAN LUST R8: Leaking Underground Storage Tanks on Indian Land LUSTs on Indian land in Colorado, Montana, North Dakota, South Dakota, Utah and Wyoming.

Date of Government Version: 04/19/2023	Source: EPA Region 8
Date Data Arrived at EDR: 05/09/2023	Telephone: 303-312-6271
Date Made Active in Reports: 07/14/2023	Last EDR Contact: 10/11/2023
Number of Days to Update: 66	Next Scheduled EDR Contact: 01/29/2024
	Data Release Frequency: Varies

### INDIAN LUST R5: Leaking Underground Storage Tanks on Indian Land Leaking underground storage tanks located on Indian Land in Michigan, Minnesota and Wisconsin.

Date of Government Version: 04/14/2023	Source: EPA, Region 5
Date Data Arrived at EDR: 05/09/2023	Telephone: 312-886-7439
Date Made Active in Reports: 07/14/2023	Last EDR Contact: 10/11/2023
Number of Days to Update: 66	Next Scheduled EDR Contact: 01/29/2024
	Data Release Frequency: Varies

### INDIAN LUST R6: Leaking Underground Storage Tanks on Indian Land LUSTs on Indian land in New Mexico and Oklahoma.

Date of Government Version: 04/26/2023	Source: EPA Region 6
Date Data Arrived at EDR: 05/09/2023	Telephone: 214-665-6597
Date Made Active in Reports: 07/14/2023	Last EDR Contact: 10/11/2023
Number of Days to Update: 66	Next Scheduled EDR Contact: 01/29/2024
	Data Release Frequency: Varies

### INDIAN LUST R10: Leaking Underground Storage Tanks on Indian Land LUSTs on Indian land in Alaska, Idaho, Oregon and Washington.

Date of Government Version: 04/20/2023	Source: EPA Region 10
Date Data Arrived at EDR: 05/09/2023	Telephone: 206-553-2857
Date Made Active in Reports: 07/14/2023	Last EDR Contact: 10/11/2023
Number of Days to Update: 66	Next Scheduled EDR Contact: 01/29/2024
	Data Release Frequency: Varies

### CPS-SLIC: Statewide SLIC Cases (GEOTRACKER)

Cleanup Program Sites (CPS; also known as Site Cleanups [SC] and formerly known as Spills, Leaks, Investigations, and Cleanups [SLIC] sites) included in GeoTracker. GeoTracker is the Water Boards data management system for sites that impact, or have the potential to impact, water quality in California, with emphasis on groundwater.

Date of Government Version: 09/05/2023	Source: State Water Resources Control Board
Date Data Arrived at EDR: 09/06/2023	Telephone: 866-480-1028
Date Made Active in Reports: 11/28/2023	Last EDR Contact: 09/06/2023
Number of Days to Update: 83	Next Scheduled EDR Contact: 12/18/2023
	Data Release Frequency: Varies

## GOVERNMENT RECORDS SEARCHED / DATA CURRENCY TRACKING

### SLIC REG 1: Active Toxic Site Investigations

The SLIC (Spills, Leaks, Investigations and Cleanup) program is designed to protect and restore water quality from spills, leaks, and similar discharges.

Date of Government Version: 04/03/2003  
Date Data Arrived at EDR: 04/07/2003  
Date Made Active in Reports: 04/25/2003  
Number of Days to Update: 18

Source: California Regional Water Quality Control Board, North Coast Region (1)  
Telephone: 707-576-2220  
Last EDR Contact: 08/01/2011  
Next Scheduled EDR Contact: 11/14/2011  
Data Release Frequency: No Update Planned

### SLIC REG 2: Spills, Leaks, Investigation & Cleanup Cost Recovery Listing

The SLIC (Spills, Leaks, Investigations and Cleanup) program is designed to protect and restore water quality from spills, leaks, and similar discharges.

Date of Government Version: 09/30/2004  
Date Data Arrived at EDR: 10/20/2004  
Date Made Active in Reports: 11/19/2004  
Number of Days to Update: 30

Source: Regional Water Quality Control Board San Francisco Bay Region (2)  
Telephone: 510-286-0457  
Last EDR Contact: 09/19/2011  
Next Scheduled EDR Contact: 01/02/2012  
Data Release Frequency: No Update Planned

### SLIC REG 3: Spills, Leaks, Investigation & Cleanup Cost Recovery Listing

The SLIC (Spills, Leaks, Investigations and Cleanup) program is designed to protect and restore water quality from spills, leaks, and similar discharges.

Date of Government Version: 05/18/2006  
Date Data Arrived at EDR: 05/18/2006  
Date Made Active in Reports: 06/15/2006  
Number of Days to Update: 28

Source: California Regional Water Quality Control Board Central Coast Region (3)  
Telephone: 805-549-3147  
Last EDR Contact: 07/18/2011  
Next Scheduled EDR Contact: 10/31/2011  
Data Release Frequency: No Update Planned

### SLIC REG 4: Spills, Leaks, Investigation & Cleanup Cost Recovery Listing

The SLIC (Spills, Leaks, Investigations and Cleanup) program is designed to protect and restore water quality from spills, leaks, and similar discharges.

Date of Government Version: 11/17/2004  
Date Data Arrived at EDR: 11/18/2004  
Date Made Active in Reports: 01/04/2005  
Number of Days to Update: 47

Source: Region Water Quality Control Board Los Angeles Region (4)  
Telephone: 213-576-6600  
Last EDR Contact: 07/01/2011  
Next Scheduled EDR Contact: 10/17/2011  
Data Release Frequency: No Update Planned

### SLIC REG 5: Spills, Leaks, Investigation & Cleanup Cost Recovery Listing

The SLIC (Spills, Leaks, Investigations and Cleanup) program is designed to protect and restore water quality from spills, leaks, and similar discharges.

Date of Government Version: 04/01/2005  
Date Data Arrived at EDR: 04/05/2005  
Date Made Active in Reports: 04/21/2005  
Number of Days to Update: 16

Source: Regional Water Quality Control Board Central Valley Region (5)  
Telephone: 916-464-3291  
Last EDR Contact: 09/12/2011  
Next Scheduled EDR Contact: 12/26/2011  
Data Release Frequency: No Update Planned

### SLIC REG 6V: Spills, Leaks, Investigation & Cleanup Cost Recovery Listing

The SLIC (Spills, Leaks, Investigations and Cleanup) program is designed to protect and restore water quality from spills, leaks, and similar discharges.

Date of Government Version: 05/24/2005  
Date Data Arrived at EDR: 05/25/2005  
Date Made Active in Reports: 06/16/2005  
Number of Days to Update: 22

Source: Regional Water Quality Control Board, Victorville Branch  
Telephone: 619-241-6583  
Last EDR Contact: 08/15/2011  
Next Scheduled EDR Contact: 11/28/2011  
Data Release Frequency: No Update Planned



## GOVERNMENT RECORDS SEARCHED / DATA CURRENCY TRACKING

### SLIC REG 6L: SLIC Sites

The SLIC (Spills, Leaks, Investigations and Cleanup) program is designed to protect and restore water quality from spills, leaks, and similar discharges.

Date of Government Version: 09/07/2004  
Date Data Arrived at EDR: 09/07/2004  
Date Made Active in Reports: 10/12/2004  
Number of Days to Update: 35

Source: California Regional Water Quality Control Board, Lahontan Region  
Telephone: 530-542-5574  
Last EDR Contact: 08/15/2011  
Next Scheduled EDR Contact: 11/28/2011  
Data Release Frequency: No Update Planned

### SLIC REG 7: SLIC List

The SLIC (Spills, Leaks, Investigations and Cleanup) program is designed to protect and restore water quality from spills, leaks, and similar discharges.

Date of Government Version: 11/24/2004  
Date Data Arrived at EDR: 11/29/2004  
Date Made Active in Reports: 01/04/2005  
Number of Days to Update: 36

Source: California Regional Quality Control Board, Colorado River Basin Region  
Telephone: 760-346-7491  
Last EDR Contact: 08/01/2011  
Next Scheduled EDR Contact: 11/14/2011  
Data Release Frequency: No Update Planned

### SLIC REG 8: Spills, Leaks, Investigation & Cleanup Cost Recovery Listing

The SLIC (Spills, Leaks, Investigations and Cleanup) program is designed to protect and restore water quality from spills, leaks, and similar discharges.

Date of Government Version: 04/03/2008  
Date Data Arrived at EDR: 04/03/2008  
Date Made Active in Reports: 04/14/2008  
Number of Days to Update: 11

Source: California Region Water Quality Control Board Santa Ana Region (8)  
Telephone: 951-782-3298  
Last EDR Contact: 09/12/2011  
Next Scheduled EDR Contact: 12/26/2011  
Data Release Frequency: No Update Planned

### SLIC REG 9: Spills, Leaks, Investigation & Cleanup Cost Recovery Listing

The SLIC (Spills, Leaks, Investigations and Cleanup) program is designed to protect and restore water quality from spills, leaks, and similar discharges.

Date of Government Version: 09/10/2007  
Date Data Arrived at EDR: 09/11/2007  
Date Made Active in Reports: 09/28/2007  
Number of Days to Update: 17

Source: California Regional Water Quality Control Board San Diego Region (9)  
Telephone: 858-467-2980  
Last EDR Contact: 08/08/2011  
Next Scheduled EDR Contact: 11/21/2011  
Data Release Frequency: No Update Planned

### ***Lists of state and tribal registered storage tanks***

#### FEMA UST: Underground Storage Tank Listing

A listing of all FEMA owned underground storage tanks.

Date of Government Version: 03/08/2023  
Date Data Arrived at EDR: 03/09/2023  
Date Made Active in Reports: 05/30/2023  
Number of Days to Update: 82

Source: FEMA  
Telephone: 202-646-5797  
Last EDR Contact: 10/10/2023  
Next Scheduled EDR Contact: 01/15/2024  
Data Release Frequency: Varies

#### UST CLOSURE: Proposed Closure of Underground Storage Tank (UST) Cases

UST cases that are being considered for closure by either the State Water Resources Control Board or the Executive Director have been posted for a 60-day public comment period. UST Case Closures being proposed for consideration by the State Water Resources Control Board. These are primarily UST cases that meet closure criteria under the decisional framework in State Water Board Resolution No. 92-49 and other Board orders. UST Case Closures proposed for consideration by the Executive Director pursuant to State Water Board Resolution No. 2012-0061. These are cases that meet the criteria of the Low-Threat UST Case Closure Policy. UST Case Closure Review Denials and Approved Orders.

## GOVERNMENT RECORDS SEARCHED / DATA CURRENCY TRACKING

Date of Government Version: 08/10/2023  
Date Data Arrived at EDR: 09/06/2023  
Date Made Active in Reports: 11/28/2023  
Number of Days to Update: 83

Source: State Water Resources Control Board  
Telephone: 916-327-7844  
Last EDR Contact: 09/06/2023  
Next Scheduled EDR Contact: 12/18/2023  
Data Release Frequency: Varies

### MILITARY UST SITES: Military UST Sites (GEOTRACKER)

Military ust sites

Date of Government Version: 09/05/2023  
Date Data Arrived at EDR: 09/06/2023  
Date Made Active in Reports: 11/27/2023  
Number of Days to Update: 82

Source: State Water Resources Control Board  
Telephone: 866-480-1028  
Last EDR Contact: 09/06/2023  
Next Scheduled EDR Contact: 12/18/2023  
Data Release Frequency: Varies

### UST: Active UST Facilities

Active UST facilities gathered from the local regulatory agencies

Date of Government Version: 09/05/2023  
Date Data Arrived at EDR: 09/06/2023  
Date Made Active in Reports: 11/28/2023  
Number of Days to Update: 83

Source: SWRCB  
Telephone: 916-341-5851  
Last EDR Contact: 09/06/2023  
Next Scheduled EDR Contact: 12/18/2023  
Data Release Frequency: Semi-Annually

### AST: Aboveground Petroleum Storage Tank Facilities

A listing of aboveground storage tank petroleum storage tank locations.

Date of Government Version: 07/06/2016  
Date Data Arrived at EDR: 07/12/2016  
Date Made Active in Reports: 09/19/2016  
Number of Days to Update: 69

Source: California Environmental Protection Agency  
Telephone: 916-327-5092  
Last EDR Contact: 09/07/2023  
Next Scheduled EDR Contact: 12/25/2023  
Data Release Frequency: Varies

### INDIAN UST R1: Underground Storage Tanks on Indian Land

The Indian Underground Storage Tank (UST) database provides information about underground storage tanks on Indian land in EPA Region 1 (Connecticut, Maine, Massachusetts, New Hampshire, Rhode Island, Vermont and ten Tribal Nations).

Date of Government Version: 04/20/2023  
Date Data Arrived at EDR: 05/09/2023  
Date Made Active in Reports: 07/14/2023  
Number of Days to Update: 66

Source: EPA, Region 1  
Telephone: 617-918-1313  
Last EDR Contact: 10/11/2023  
Next Scheduled EDR Contact: 01/29/2024  
Data Release Frequency: Varies

### INDIAN UST R7: Underground Storage Tanks on Indian Land

The Indian Underground Storage Tank (UST) database provides information about underground storage tanks on Indian land in EPA Region 7 (Iowa, Kansas, Missouri, Nebraska, and 9 Tribal Nations).

Date of Government Version: 04/25/2023  
Date Data Arrived at EDR: 05/09/2023  
Date Made Active in Reports: 07/14/2023  
Number of Days to Update: 66

Source: EPA Region 7  
Telephone: 913-551-7003  
Last EDR Contact: 10/11/2023  
Next Scheduled EDR Contact: 01/29/2024  
Data Release Frequency: Varies

### INDIAN UST R8: Underground Storage Tanks on Indian Land

The Indian Underground Storage Tank (UST) database provides information about underground storage tanks on Indian land in EPA Region 8 (Colorado, Montana, North Dakota, South Dakota, Utah, Wyoming and 27 Tribal Nations).

Date of Government Version: 04/20/2023  
Date Data Arrived at EDR: 05/09/2023  
Date Made Active in Reports: 07/14/2023  
Number of Days to Update: 66

Source: EPA Region 8  
Telephone: 303-312-6137  
Last EDR Contact: 10/11/2023  
Next Scheduled EDR Contact: 01/29/2024  
Data Release Frequency: Varies

## GOVERNMENT RECORDS SEARCHED / DATA CURRENCY TRACKING

### INDIAN UST R9: Underground Storage Tanks on Indian Land

The Indian Underground Storage Tank (UST) database provides information about underground storage tanks on Indian land in EPA Region 9 (Arizona, California, Hawaii, Nevada, the Pacific Islands, and Tribal Nations).

Date of Government Version: 04/19/2023	Source: EPA Region 9
Date Data Arrived at EDR: 05/09/2023	Telephone: 415-972-3368
Date Made Active in Reports: 07/14/2023	Last EDR Contact: 10/11/2023
Number of Days to Update: 66	Next Scheduled EDR Contact: 01/29/2024
	Data Release Frequency: Varies

### INDIAN UST R10: Underground Storage Tanks on Indian Land

The Indian Underground Storage Tank (UST) database provides information about underground storage tanks on Indian land in EPA Region 10 (Alaska, Idaho, Oregon, Washington, and Tribal Nations).

Date of Government Version: 04/20/2023	Source: EPA Region 10
Date Data Arrived at EDR: 05/09/2023	Telephone: 206-553-2857
Date Made Active in Reports: 07/14/2023	Last EDR Contact: 10/11/2023
Number of Days to Update: 66	Next Scheduled EDR Contact: 01/29/2024
	Data Release Frequency: Varies

### INDIAN UST R4: Underground Storage Tanks on Indian Land

The Indian Underground Storage Tank (UST) database provides information about underground storage tanks on Indian land in EPA Region 4 (Alabama, Florida, Georgia, Kentucky, Mississippi, North Carolina, South Carolina, Tennessee and Tribal Nations)

Date of Government Version: 04/20/2023	Source: EPA Region 4
Date Data Arrived at EDR: 05/09/2023	Telephone: 404-562-9424
Date Made Active in Reports: 07/14/2023	Last EDR Contact: 10/11/2023
Number of Days to Update: 66	Next Scheduled EDR Contact: 01/29/2024
	Data Release Frequency: Varies

### INDIAN UST R6: Underground Storage Tanks on Indian Land

The Indian Underground Storage Tank (UST) database provides information about underground storage tanks on Indian land in EPA Region 6 (Louisiana, Arkansas, Oklahoma, New Mexico, Texas and 65 Tribes).

Date of Government Version: 04/26/2023	Source: EPA Region 6
Date Data Arrived at EDR: 05/09/2023	Telephone: 214-665-7591
Date Made Active in Reports: 07/14/2023	Last EDR Contact: 10/11/2023
Number of Days to Update: 66	Next Scheduled EDR Contact: 01/29/2024
	Data Release Frequency: Varies

### INDIAN UST R5: Underground Storage Tanks on Indian Land

The Indian Underground Storage Tank (UST) database provides information about underground storage tanks on Indian land in EPA Region 5 (Michigan, Minnesota and Wisconsin and Tribal Nations).

Date of Government Version: 04/14/2023	Source: EPA Region 5
Date Data Arrived at EDR: 05/09/2023	Telephone: 312-886-6136
Date Made Active in Reports: 07/14/2023	Last EDR Contact: 10/11/2023
Number of Days to Update: 66	Next Scheduled EDR Contact: 01/29/2024
	Data Release Frequency: Varies

### ***Lists of state and tribal voluntary cleanup sites***

#### INDIAN VCP R7: Voluntary Cleanup Priority Listing

A listing of voluntary cleanup priority sites located on Indian Land located in Region 7.

Date of Government Version: 03/20/2008	Source: EPA, Region 7
Date Data Arrived at EDR: 04/22/2008	Telephone: 913-551-7365
Date Made Active in Reports: 05/19/2008	Last EDR Contact: 07/08/2021
Number of Days to Update: 27	Next Scheduled EDR Contact: 07/20/2009
	Data Release Frequency: Varies

## GOVERNMENT RECORDS SEARCHED / DATA CURRENCY TRACKING

### INDIAN VCP R1: Voluntary Cleanup Priority Listing

A listing of voluntary cleanup priority sites located on Indian Land located in Region 1.

Date of Government Version: 07/27/2015  
Date Data Arrived at EDR: 09/29/2015  
Date Made Active in Reports: 02/18/2016  
Number of Days to Update: 142

Source: EPA, Region 1  
Telephone: 617-918-1102  
Last EDR Contact: 09/12/2023  
Next Scheduled EDR Contact: 01/01/2024  
Data Release Frequency: Varies

### VCP: Voluntary Cleanup Program Properties

Contains low threat level properties with either confirmed or unconfirmed releases and the project proponents have request that DTSC oversee investigation and/or cleanup activities and have agreed to provide coverage for DTSC's costs.

Date of Government Version: 07/24/2023  
Date Data Arrived at EDR: 07/25/2023  
Date Made Active in Reports: 10/11/2023  
Number of Days to Update: 78

Source: Department of Toxic Substances Control  
Telephone: 916-323-3400  
Last EDR Contact: 10/24/2023  
Next Scheduled EDR Contact: 02/05/2024  
Data Release Frequency: Quarterly

### ***Lists of state and tribal brownfield sites***

#### BROWNFIELDS: Considered Brownfields Sites Listing

A listing of sites the SWRCB considers to be Brownfields since these are sites have come to them through the MOA Process.

Date of Government Version: 06/14/2023  
Date Data Arrived at EDR: 06/14/2023  
Date Made Active in Reports: 09/06/2023  
Number of Days to Update: 84

Source: State Water Resources Control Board  
Telephone: 916-323-7905  
Last EDR Contact: 09/20/2023  
Next Scheduled EDR Contact: 01/01/2024  
Data Release Frequency: Quarterly

### **ADDITIONAL ENVIRONMENTAL RECORDS**

#### ***Local Brownfield lists***

#### US BROWNFIELDS: A Listing of Brownfields Sites

Brownfields are real property, the expansion, redevelopment, or reuse of which may be complicated by the presence or potential presence of a hazardous substance, pollutant, or contaminant. Cleaning up and reinvesting in these properties takes development pressures off of undeveloped, open land, and both improves and protects the environment. Assessment, Cleanup and Redevelopment Exchange System (ACRES) stores information reported by EPA Brownfields grant recipients on brownfields properties assessed or cleaned up with grant funding as well as information on Targeted Brownfields Assessments performed by EPA Regions. A listing of ACRES Brownfield sites is obtained from Cleanups in My Community. Cleanups in My Community provides information on Brownfields properties for which information is reported back to EPA, as well as areas served by Brownfields grant programs.

Date of Government Version: 04/06/2023  
Date Data Arrived at EDR: 04/13/2023  
Date Made Active in Reports: 04/19/2023  
Number of Days to Update: 6

Source: Environmental Protection Agency  
Telephone: 202-566-2777  
Last EDR Contact: 08/30/2023  
Next Scheduled EDR Contact: 12/25/2023  
Data Release Frequency: Semi-Annually

#### ***Local Lists of Landfill / Solid Waste Disposal Sites***

#### WMUDS/SWAT: Waste Management Unit Database

Waste Management Unit Database System. WMUDS is used by the State Water Resources Control Board staff and the Regional Water Quality Control Boards for program tracking and inventory of waste management units. WMUDS is composed of the following databases: Facility Information, Scheduled Inspections Information, Waste Management Unit Information, SWAT Program Information, SWAT Report Summary Information, SWAT Report Summary Data, Chapter 15 (formerly Subchapter 15) Information, Chapter 15 Monitoring Parameters, TPCA Program Information, RCRA Program Information, Closure Information, and Interested Parties Information.

## GOVERNMENT RECORDS SEARCHED / DATA CURRENCY TRACKING

Date of Government Version: 04/01/2000  
Date Data Arrived at EDR: 04/10/2000  
Date Made Active in Reports: 05/10/2000  
Number of Days to Update: 30

Source: State Water Resources Control Board  
Telephone: 916-227-4448  
Last EDR Contact: 10/20/2023  
Next Scheduled EDR Contact: 02/05/2024  
Data Release Frequency: No Update Planned

### SWRCY: Recycler Database

A listing of recycling facilities in California.

Date of Government Version: 09/05/2023  
Date Data Arrived at EDR: 09/06/2023  
Date Made Active in Reports: 11/28/2023  
Number of Days to Update: 83

Source: Department of Conservation  
Telephone: 916-323-3836  
Last EDR Contact: 09/06/2023  
Next Scheduled EDR Contact: 12/18/2023  
Data Release Frequency: Quarterly

### HAULERS: Registered Waste Tire Haulers Listing

A listing of registered waste tire haulers.

Date of Government Version: 11/16/2022  
Date Data Arrived at EDR: 11/22/2022  
Date Made Active in Reports: 02/13/2023  
Number of Days to Update: 83

Source: Integrated Waste Management Board  
Telephone: 916-341-6422  
Last EDR Contact: 11/28/2023  
Next Scheduled EDR Contact: 02/19/2024  
Data Release Frequency: Varies

### INDIAN ODI: Report on the Status of Open Dumps on Indian Lands

Location of open dumps on Indian land.

Date of Government Version: 12/31/1998  
Date Data Arrived at EDR: 12/03/2007  
Date Made Active in Reports: 01/24/2008  
Number of Days to Update: 52

Source: Environmental Protection Agency  
Telephone: 703-308-8245  
Last EDR Contact: 10/23/2023  
Next Scheduled EDR Contact: 02/05/2024  
Data Release Frequency: Varies

### DEBRIS REGION 9: Torres Martinez Reservation Illegal Dump Site Locations

A listing of illegal dump sites location on the Torres Martinez Indian Reservation located in eastern Riverside County and northern Imperial County, California.

Date of Government Version: 01/12/2009  
Date Data Arrived at EDR: 05/07/2009  
Date Made Active in Reports: 09/21/2009  
Number of Days to Update: 137

Source: EPA, Region 9  
Telephone: 415-947-4219  
Last EDR Contact: 10/10/2023  
Next Scheduled EDR Contact: 01/29/2024  
Data Release Frequency: No Update Planned

### ODI: Open Dump Inventory

An open dump is defined as a disposal facility that does not comply with one or more of the Part 257 or Part 258 Subtitle D Criteria.

Date of Government Version: 06/30/1985  
Date Data Arrived at EDR: 08/09/2004  
Date Made Active in Reports: 09/17/2004  
Number of Days to Update: 39

Source: Environmental Protection Agency  
Telephone: 800-424-9346  
Last EDR Contact: 06/09/2004  
Next Scheduled EDR Contact: N/A  
Data Release Frequency: No Update Planned

### IHS OPEN DUMPS: Open Dumps on Indian Land

A listing of all open dumps located on Indian Land in the United States.

Date of Government Version: 04/01/2014  
Date Data Arrived at EDR: 08/06/2014  
Date Made Active in Reports: 01/29/2015  
Number of Days to Update: 176

Source: Department of Health & Human Services, Indian Health Service  
Telephone: 301-443-1452  
Last EDR Contact: 10/28/2023  
Next Scheduled EDR Contact: 02/05/2024  
Data Release Frequency: Varies

# GOVERNMENT RECORDS SEARCHED / DATA CURRENCY TRACKING

## **Local Lists of Hazardous waste / Contaminated Sites**

### **US HIST CDL: National Clandestine Laboratory Register**

A listing of clandestine drug lab locations that have been removed from the DEAs National Clandestine Laboratory Register.

Date of Government Version: 08/21/2023  
Date Data Arrived at EDR: 08/21/2023  
Date Made Active in Reports: 11/07/2023  
Number of Days to Update: 78

Source: Drug Enforcement Administration  
Telephone: 202-307-1000  
Last EDR Contact: 11/17/2023  
Next Scheduled EDR Contact: 03/04/2024  
Data Release Frequency: No Update Planned

### **HIST CAL-SITES: Calsites Database**

The Calsites database contains potential or confirmed hazardous substance release properties. In 1996, California EPA reevaluated and significantly reduced the number of sites in the Calsites database. No longer updated by the state agency. It has been replaced by ENVIROSTOR.

Date of Government Version: 08/08/2005  
Date Data Arrived at EDR: 08/03/2006  
Date Made Active in Reports: 08/24/2006  
Number of Days to Update: 21

Source: Department of Toxic Substance Control  
Telephone: 916-323-3400  
Last EDR Contact: 02/23/2009  
Next Scheduled EDR Contact: 05/25/2009  
Data Release Frequency: No Update Planned

### **SCH: School Property Evaluation Program**

This category contains proposed and existing school sites that are being evaluated by DTSC for possible hazardous materials contamination. In some cases, these properties may be listed in the CalSites category depending on the level of threat to public health and safety or the environment they pose.

Date of Government Version: 07/24/2023  
Date Data Arrived at EDR: 07/25/2023  
Date Made Active in Reports: 10/11/2023  
Number of Days to Update: 78

Source: Department of Toxic Substances Control  
Telephone: 916-323-3400  
Last EDR Contact: 10/24/2023  
Next Scheduled EDR Contact: 02/05/2024  
Data Release Frequency: Quarterly

### **CDL: Clandestine Drug Labs**

A listing of drug lab locations. Listing of a location in this database does not indicate that any illegal drug lab materials were or were not present there, and does not constitute a determination that the location either requires or does not require additional cleanup work.

Date of Government Version: 12/31/2020  
Date Data Arrived at EDR: 11/30/2022  
Date Made Active in Reports: 02/09/2023  
Number of Days to Update: 71

Source: Department of Toxic Substances Control  
Telephone: 916-255-6504  
Last EDR Contact: 10/25/2023  
Next Scheduled EDR Contact: 02/12/2024  
Data Release Frequency: Varies

### **CERS HAZ WASTE: California Environmental Reporting System Hazardous Waste**

List of sites in the California Environmental Protection Agency (CalEPA) Regulated Site Portal which fall under the Hazardous Chemical Management, Hazardous Waste Onsite Treatment, Household Hazardous Waste Collection, Hazardous Waste Generator, and RCRA LQ HW Generator programs.

Date of Government Version: 07/17/2023  
Date Data Arrived at EDR: 07/18/2023  
Date Made Active in Reports: 10/06/2023  
Number of Days to Update: 80

Source: CalEPA  
Telephone: 916-323-2514  
Last EDR Contact: 10/17/2023  
Next Scheduled EDR Contact: 01/29/2024  
Data Release Frequency: Quarterly

### **TOXIC PITS: Toxic Pits Cleanup Act Sites**

Toxic PITS Cleanup Act Sites. TOXIC PITS identifies sites suspected of containing hazardous substances where cleanup has not yet been completed.

## GOVERNMENT RECORDS SEARCHED / DATA CURRENCY TRACKING

Date of Government Version: 07/01/1995  
Date Data Arrived at EDR: 08/30/1995  
Date Made Active in Reports: 09/26/1995  
Number of Days to Update: 27

Source: State Water Resources Control Board  
Telephone: 916-227-4364  
Last EDR Contact: 01/26/2009  
Next Scheduled EDR Contact: 04/27/2009  
Data Release Frequency: No Update Planned

### US CDL: Clandestine Drug Labs

A listing of clandestine drug lab locations. The U.S. Department of Justice ("the Department") provides this web site as a public service. It contains addresses of some locations where law enforcement agencies reported they found chemicals or other items that indicated the presence of either clandestine drug laboratories or dumpsites. In most cases, the source of the entries is not the Department, and the Department has not verified the entry and does not guarantee its accuracy. Members of the public must verify the accuracy of all entries by, for example, contacting local law enforcement and local health departments.

Date of Government Version: 08/21/2023  
Date Data Arrived at EDR: 08/21/2023  
Date Made Active in Reports: 11/07/2023  
Number of Days to Update: 78

Source: Drug Enforcement Administration  
Telephone: 202-307-1000  
Last EDR Contact: 11/17/2023  
Next Scheduled EDR Contact: 03/04/2024  
Data Release Frequency: Quarterly

### Local Lists of Registered Storage Tanks

#### SWEEPS UST: SWEEPS UST Listing

Statewide Environmental Evaluation and Planning System. This underground storage tank listing was updated and maintained by a company contacted by the SWRCB in the early 1990's. The listing is no longer updated or maintained. The local agency is the contact for more information on a site on the SWEEPS list.

Date of Government Version: 06/01/1994  
Date Data Arrived at EDR: 07/07/2005  
Date Made Active in Reports: 08/11/2005  
Number of Days to Update: 35

Source: State Water Resources Control Board  
Telephone: N/A  
Last EDR Contact: 06/03/2005  
Next Scheduled EDR Contact: N/A  
Data Release Frequency: No Update Planned

#### HIST UST: Hazardous Substance Storage Container Database

The Hazardous Substance Storage Container Database is a historical listing of UST sites. Refer to local/county source for current data.

Date of Government Version: 10/15/1990  
Date Data Arrived at EDR: 01/25/1991  
Date Made Active in Reports: 02/12/1991  
Number of Days to Update: 18

Source: State Water Resources Control Board  
Telephone: 916-341-5851  
Last EDR Contact: 07/26/2001  
Next Scheduled EDR Contact: N/A  
Data Release Frequency: No Update Planned

#### SAN FRANCISCO AST: Aboveground Storage Tank Site Listing

Aboveground storage tank sites

Date of Government Version: 08/04/2023  
Date Data Arrived at EDR: 08/08/2023  
Date Made Active in Reports: 10/25/2023  
Number of Days to Update: 78

Source: San Francisco County Department of Public Health  
Telephone: 415-252-3896  
Last EDR Contact: 10/25/2023  
Next Scheduled EDR Contact: 02/12/2024  
Data Release Frequency: Varies

#### CERS TANKS: California Environmental Reporting System (CERS) Tanks

List of sites in the California Environmental Protection Agency (CalEPA) Regulated Site Portal which fall under the Aboveground Petroleum Storage and Underground Storage Tank regulatory programs.

Date of Government Version: 07/17/2023  
Date Data Arrived at EDR: 07/18/2023  
Date Made Active in Reports: 10/06/2023  
Number of Days to Update: 80

Source: California Environmental Protection Agency  
Telephone: 916-323-2514  
Last EDR Contact: 10/17/2023  
Next Scheduled EDR Contact: 01/29/2024  
Data Release Frequency: Quarterly

## GOVERNMENT RECORDS SEARCHED / DATA CURRENCY TRACKING

### CA FID UST: Facility Inventory Database

The Facility Inventory Database (FID) contains a historical listing of active and inactive underground storage tank locations from the State Water Resource Control Board. Refer to local/county source for current data.

Date of Government Version: 10/31/1994  
Date Data Arrived at EDR: 09/05/1995  
Date Made Active in Reports: 09/29/1995  
Number of Days to Update: 24

Source: California Environmental Protection Agency  
Telephone: 916-341-5851  
Last EDR Contact: 12/28/1998  
Next Scheduled EDR Contact: N/A  
Data Release Frequency: No Update Planned

### Local Land Records

#### LIENS: Environmental Liens Listing

A listing of property locations with environmental liens for California where DTSC is a lien holder.

Date of Government Version: 08/22/2023  
Date Data Arrived at EDR: 08/24/2023  
Date Made Active in Reports: 11/07/2023  
Number of Days to Update: 75

Source: Department of Toxic Substances Control  
Telephone: 916-323-3400  
Last EDR Contact: 11/21/2023  
Next Scheduled EDR Contact: 03/11/2024  
Data Release Frequency: Varies

#### LIENS 2: CERCLA Lien Information

A Federal CERCLA ('Superfund') lien can exist by operation of law at any site or property at which EPA has spent Superfund monies. These monies are spent to investigate and address releases and threatened releases of contamination. CERCLIS provides information as to the identity of these sites and properties.

Date of Government Version: 09/19/2023  
Date Data Arrived at EDR: 10/03/2023  
Date Made Active in Reports: 10/19/2023  
Number of Days to Update: 16

Source: Environmental Protection Agency  
Telephone: 202-564-6023  
Last EDR Contact: 11/01/2023  
Next Scheduled EDR Contact: 01/08/2024  
Data Release Frequency: Semi-Annually

#### DEED: Deed Restriction Listing

Site Mitigation and Brownfields Reuse Program Facility Sites with Deed Restrictions & Hazardous Waste Management Program Facility Sites with Deed / Land Use Restriction. The DTSC Site Mitigation and Brownfields Reuse Program (SMBRP) list includes sites cleaned up under the program's oversight and generally does not include current or former hazardous waste facilities that required a hazardous waste facility permit. The list represents deed restrictions that are active. Some sites have multiple deed restrictions. The DTSC Hazardous Waste Management Program (HWMP) has developed a list of current or former hazardous waste facilities that have a recorded land use restriction at the local county recorder's office. The land use restrictions on this list were required by the DTSC HWMP as a result of the presence of hazardous substances that remain on site after the facility (or part of the facility) has been closed or cleaned up. The types of land use restriction include deed notice, deed restriction, or a land use restriction that binds current and future owners.

Date of Government Version: 08/28/2023  
Date Data Arrived at EDR: 08/29/2023  
Date Made Active in Reports: 11/13/2023  
Number of Days to Update: 76

Source: DTSC and SWRCB  
Telephone: 916-323-3400  
Last EDR Contact: 11/22/2023  
Next Scheduled EDR Contact: 03/11/2024  
Data Release Frequency: Semi-Annually

### Records of Emergency Release Reports

#### HMIRS: Hazardous Materials Information Reporting System

Hazardous Materials Incident Report System. HMIRS contains hazardous material spill incidents reported to DOT.

Date of Government Version: 09/18/2023  
Date Data Arrived at EDR: 09/20/2023  
Date Made Active in Reports: 11/14/2023  
Number of Days to Update: 55

Source: U.S. Department of Transportation  
Telephone: 202-366-4555  
Last EDR Contact: 09/20/2023  
Next Scheduled EDR Contact: 01/01/2024  
Data Release Frequency: Quarterly



## GOVERNMENT RECORDS SEARCHED / DATA CURRENCY TRACKING

### CHMIRS: California Hazardous Material Incident Report System

California Hazardous Material Incident Reporting System. CHMIRS contains information on reported hazardous material incidents (accidental releases or spills).

Date of Government Version: 06/01/2023	Source: Office of Emergency Services
Date Data Arrived at EDR: 07/18/2023	Telephone: 916-845-8400
Date Made Active in Reports: 10/05/2023	Last EDR Contact: 10/20/2023
Number of Days to Update: 79	Next Scheduled EDR Contact: 01/29/2024
	Data Release Frequency: Semi-Annually

### LDS: Land Disposal Sites Listing (GEOTRACKER)

Land Disposal sites (Landfills) included in GeoTracker. GeoTracker is the Water Boards data management system for sites that impact, or have the potential to impact, water quality in California, with emphasis on groundwater.

Date of Government Version: 09/05/2023	Source: State Water Quality Control Board
Date Data Arrived at EDR: 09/06/2023	Telephone: 866-480-1028
Date Made Active in Reports: 11/22/2023	Last EDR Contact: 09/06/2023
Number of Days to Update: 77	Next Scheduled EDR Contact: 12/18/2023
	Data Release Frequency: Quarterly

### MCS: Military Cleanup Sites Listing (GEOTRACKER)

Military sites (consisting of: Military UST sites; Military Privatized sites; and Military Cleanup sites [formerly known as DoD non UST]) included in GeoTracker. GeoTracker is the Water Boards data management system for sites that impact, or have the potential to impact, water quality in California, with emphasis on groundwater.

Date of Government Version: 09/05/2023	Source: State Water Resources Control Board
Date Data Arrived at EDR: 09/06/2023	Telephone: 866-480-1028
Date Made Active in Reports: 11/22/2023	Last EDR Contact: 09/06/2023
Number of Days to Update: 77	Next Scheduled EDR Contact: 12/18/2023
	Data Release Frequency: Quarterly

### SPILLS 90: SPILLS90 data from FirstSearch

Spills 90 includes those spill and release records available exclusively from FirstSearch databases. Typically, they may include chemical, oil and/or hazardous substance spills recorded after 1990. Duplicate records that are already included in EDR incident and release records are not included in Spills 90.

Date of Government Version: 06/06/2012	Source: FirstSearch
Date Data Arrived at EDR: 01/03/2013	Telephone: N/A
Date Made Active in Reports: 02/22/2013	Last EDR Contact: 01/03/2013
Number of Days to Update: 50	Next Scheduled EDR Contact: N/A
	Data Release Frequency: No Update Planned

### **Other Ascertainable Records**

#### RCRA NonGen / NLR: RCRA - Non Generators / No Longer Regulated

RCRAInfo is EPA's comprehensive information system, providing access to data supporting the Resource Conservation and Recovery Act (RCRA) of 1976 and the Hazardous and Solid Waste Amendments (HSWA) of 1984. The database includes selective information on sites which generate, transport, store, treat and/or dispose of hazardous waste as defined by the Resource Conservation and Recovery Act (RCRA). Non-Generators do not presently generate hazardous waste.

Date of Government Version: 07/24/2023	Source: Environmental Protection Agency
Date Data Arrived at EDR: 07/31/2023	Telephone: (415) 495-8895
Date Made Active in Reports: 08/14/2023	Last EDR Contact: 09/20/2023
Number of Days to Update: 14	Next Scheduled EDR Contact: 01/01/2024
	Data Release Frequency: Quarterly

#### FUDS: Formerly Used Defense Sites

The listing includes locations of Formerly Used Defense Sites properties where the US Army Corps of Engineers is actively working or will take necessary cleanup actions.

## GOVERNMENT RECORDS SEARCHED / DATA CURRENCY TRACKING

Date of Government Version: 08/07/2023  
Date Data Arrived at EDR: 08/15/2023  
Date Made Active in Reports: 10/10/2023  
Number of Days to Update: 56

Source: U.S. Army Corps of Engineers  
Telephone: 202-528-4285  
Last EDR Contact: 11/10/2023  
Next Scheduled EDR Contact: 02/26/2024  
Data Release Frequency: Varies

### DOD: Department of Defense Sites

This data set consists of federally owned or administered lands, administered by the Department of Defense, that have any area equal to or greater than 640 acres of the United States, Puerto Rico, and the U.S. Virgin Islands.

Date of Government Version: 06/07/2021  
Date Data Arrived at EDR: 07/13/2021  
Date Made Active in Reports: 03/09/2022  
Number of Days to Update: 239

Source: USGS  
Telephone: 888-275-8747  
Last EDR Contact: 10/09/2023  
Next Scheduled EDR Contact: 01/22/2024  
Data Release Frequency: Varies

### FEDLAND: Federal and Indian Lands

Federally and Indian administrated lands of the United States. Lands included are administrated by: Army Corps of Engineers, Bureau of Reclamation, National Wild and Scenic River, National Wildlife Refuge, Public Domain Land, Wilderness, Wilderness Study Area, Wildlife Management Area, Bureau of Indian Affairs, Bureau of Land Management, Department of Justice, Forest Service, Fish and Wildlife Service, National Park Service.

Date of Government Version: 04/02/2018  
Date Data Arrived at EDR: 04/11/2018  
Date Made Active in Reports: 11/06/2019  
Number of Days to Update: 574

Source: U.S. Geological Survey  
Telephone: 888-275-8747  
Last EDR Contact: 10/04/2023  
Next Scheduled EDR Contact: 01/15/2024  
Data Release Frequency: N/A

### SCRD DRYCLEANERS: State Coalition for Remediation of Drycleaners Listing

The State Coalition for Remediation of Drycleaners was established in 1998, with support from the U.S. EPA Office of Superfund Remediation and Technology Innovation. It is comprised of representatives of states with established drycleaner remediation programs. Currently the member states are Alabama, Connecticut, Florida, Illinois, Kansas, Minnesota, Missouri, North Carolina, Oregon, South Carolina, Tennessee, Texas, and Wisconsin.

Date of Government Version: 07/30/2021  
Date Data Arrived at EDR: 02/03/2023  
Date Made Active in Reports: 02/10/2023  
Number of Days to Update: 7

Source: Environmental Protection Agency  
Telephone: 615-532-8599  
Last EDR Contact: 11/08/2023  
Next Scheduled EDR Contact: 02/19/2024  
Data Release Frequency: Varies

### US FIN ASSUR: Financial Assurance Information

All owners and operators of facilities that treat, store, or dispose of hazardous waste are required to provide proof that they will have sufficient funds to pay for the clean up, closure, and post-closure care of their facilities.

Date of Government Version: 06/19/2023  
Date Data Arrived at EDR: 06/20/2023  
Date Made Active in Reports: 08/14/2023  
Number of Days to Update: 55

Source: Environmental Protection Agency  
Telephone: 202-566-1917  
Last EDR Contact: 09/20/2023  
Next Scheduled EDR Contact: 01/01/2024  
Data Release Frequency: Quarterly

### EPA WATCH LIST: EPA WATCH LIST

EPA maintains a "Watch List" to facilitate dialogue between EPA, state and local environmental agencies on enforcement matters relating to facilities with alleged violations identified as either significant or high priority. Being on the Watch List does not mean that the facility has actually violated the law only that an investigation by EPA or a state or local environmental agency has led those organizations to allege that an unproven violation has in fact occurred. Being on the Watch List does not represent a higher level of concern regarding the alleged violations that were detected, but instead indicates cases requiring additional dialogue between EPA, state and local agencies - primarily because of the length of time the alleged violation has gone unaddressed or unresolved.

## GOVERNMENT RECORDS SEARCHED / DATA CURRENCY TRACKING

Date of Government Version: 08/30/2013  
Date Data Arrived at EDR: 03/21/2014  
Date Made Active in Reports: 06/17/2014  
Number of Days to Update: 88

Source: Environmental Protection Agency  
Telephone: 617-520-3000  
Last EDR Contact: 10/31/2023  
Next Scheduled EDR Contact: 02/12/2024  
Data Release Frequency: Quarterly

### 2020 COR ACTION: 2020 Corrective Action Program List

The EPA has set ambitious goals for the RCRA Corrective Action program by creating the 2020 Corrective Action Universe. This RCRA cleanup baseline includes facilities expected to need corrective action. The 2020 universe contains a wide variety of sites. Some properties are heavily contaminated while others were contaminated but have since been cleaned up. Still others have not been fully investigated yet, and may require little or no remediation. Inclusion in the 2020 Universe does not necessarily imply failure on the part of a facility to meet its RCRA obligations.

Date of Government Version: 09/30/2017  
Date Data Arrived at EDR: 05/08/2018  
Date Made Active in Reports: 07/20/2018  
Number of Days to Update: 73

Source: Environmental Protection Agency  
Telephone: 703-308-4044  
Last EDR Contact: 11/03/2023  
Next Scheduled EDR Contact: 02/12/2024  
Data Release Frequency: Varies

### TSCA: Toxic Substances Control Act

Toxic Substances Control Act. TSCA identifies manufacturers and importers of chemical substances included on the TSCA Chemical Substance Inventory list. It includes data on the production volume of these substances by plant site.

Date of Government Version: 12/31/2020  
Date Data Arrived at EDR: 06/14/2022  
Date Made Active in Reports: 03/24/2023  
Number of Days to Update: 283

Source: EPA  
Telephone: 202-260-5521  
Last EDR Contact: 09/15/2023  
Next Scheduled EDR Contact: 12/25/2023  
Data Release Frequency: Every 4 Years

### TRIS: Toxic Chemical Release Inventory System

Toxic Release Inventory System. TRIS identifies facilities which release toxic chemicals to the air, water and land in reportable quantities under SARA Title III Section 313.

Date of Government Version: 12/31/2021  
Date Data Arrived at EDR: 08/18/2023  
Date Made Active in Reports: 11/07/2023  
Number of Days to Update: 81

Source: EPA  
Telephone: 202-566-0250  
Last EDR Contact: 11/13/2023  
Next Scheduled EDR Contact: 02/26/2024  
Data Release Frequency: Annually

### SSTS: Section 7 Tracking Systems

Section 7 of the Federal Insecticide, Fungicide and Rodenticide Act, as amended (92 Stat. 829) requires all registered pesticide-producing establishments to submit a report to the Environmental Protection Agency by March 1st each year. Each establishment must report the types and amounts of pesticides, active ingredients and devices being produced, and those having been produced and sold or distributed in the past year.

Date of Government Version: 07/17/2023  
Date Data Arrived at EDR: 07/18/2023  
Date Made Active in Reports: 10/10/2023  
Number of Days to Update: 84

Source: EPA  
Telephone: 202-564-4203  
Last EDR Contact: 10/20/2023  
Next Scheduled EDR Contact: 01/29/2024  
Data Release Frequency: Annually

### ROD: Records Of Decision

Record of Decision. ROD documents mandate a permanent remedy at an NPL (Superfund) site containing technical and health information to aid in the cleanup.

Date of Government Version: 09/19/2023  
Date Data Arrived at EDR: 10/03/2023  
Date Made Active in Reports: 10/19/2023  
Number of Days to Update: 16

Source: EPA  
Telephone: 703-416-0223  
Last EDR Contact: 11/01/2023  
Next Scheduled EDR Contact: 12/11/2023  
Data Release Frequency: Annually

## GOVERNMENT RECORDS SEARCHED / DATA CURRENCY TRACKING

### RMP: Risk Management Plans

When Congress passed the Clean Air Act Amendments of 1990, it required EPA to publish regulations and guidance for chemical accident prevention at facilities using extremely hazardous substances. The Risk Management Program Rule (RMP Rule) was written to implement Section 112(r) of these amendments. The rule, which built upon existing industry codes and standards, requires companies of all sizes that use certain flammable and toxic substances to develop a Risk Management Program, which includes a(n): Hazard assessment that details the potential effects of an accidental release, an accident history of the last five years, and an evaluation of worst-case and alternative accidental releases; Prevention program that includes safety precautions and maintenance, monitoring, and employee training measures; and Emergency response program that spells out emergency health care, employee training measures and procedures for informing the public and response agencies (e.g the fire department) should an accident occur.

Date of Government Version: 05/09/2023	Source: Environmental Protection Agency
Date Data Arrived at EDR: 06/29/2023	Telephone: 202-564-8600
Date Made Active in Reports: 09/25/2023	Last EDR Contact: 09/26/2023
Number of Days to Update: 88	Next Scheduled EDR Contact: 01/29/2024
	Data Release Frequency: Varies

### RAATS: RCRA Administrative Action Tracking System

RCRA Administration Action Tracking System. RAATS contains records based on enforcement actions issued under RCRA pertaining to major violators and includes administrative and civil actions brought by the EPA. For administration actions after September 30, 1995, data entry in the RAATS database was discontinued. EPA will retain a copy of the database for historical records. It was necessary to terminate RAATS because a decrease in agency resources made it impossible to continue to update the information contained in the database.

Date of Government Version: 04/17/1995	Source: EPA
Date Data Arrived at EDR: 07/03/1995	Telephone: 202-564-4104
Date Made Active in Reports: 08/07/1995	Last EDR Contact: 06/02/2008
Number of Days to Update: 35	Next Scheduled EDR Contact: 09/01/2008
	Data Release Frequency: No Update Planned

### PRP: Potentially Responsible Parties

A listing of verified Potentially Responsible Parties

Date of Government Version: 09/19/2023	Source: EPA
Date Data Arrived at EDR: 10/03/2023	Telephone: 202-564-6023
Date Made Active in Reports: 10/19/2023	Last EDR Contact: 11/01/2023
Number of Days to Update: 16	Next Scheduled EDR Contact: 02/12/2024
	Data Release Frequency: Quarterly

### PADS: PCB Activity Database System

PCB Activity Database. PADS Identifies generators, transporters, commercial storers and/or brokers and disposers of PCB's who are required to notify the EPA of such activities.

Date of Government Version: 03/20/2023	Source: EPA
Date Data Arrived at EDR: 04/04/2023	Telephone: 202-566-0500
Date Made Active in Reports: 06/09/2023	Last EDR Contact: 10/06/2023
Number of Days to Update: 66	Next Scheduled EDR Contact: 01/15/2024
	Data Release Frequency: Annually

### ICIS: Integrated Compliance Information System

The Integrated Compliance Information System (ICIS) supports the information needs of the national enforcement and compliance program as well as the unique needs of the National Pollutant Discharge Elimination System (NPDES) program.

Date of Government Version: 11/18/2016	Source: Environmental Protection Agency
Date Data Arrived at EDR: 11/23/2016	Telephone: 202-564-2501
Date Made Active in Reports: 02/10/2017	Last EDR Contact: 09/27/2023
Number of Days to Update: 79	Next Scheduled EDR Contact: 01/15/2024
	Data Release Frequency: Quarterly

## GOVERNMENT RECORDS SEARCHED / DATA CURRENCY TRACKING

### FTTS: FIFRA/ TSCA Tracking System - FIFRA (Federal Insecticide, Fungicide, & Rodenticide Act)/TSCA (Toxic Substances Control Act)

FTTS tracks administrative cases and pesticide enforcement actions and compliance activities related to FIFRA, TSCA and EPCRA (Emergency Planning and Community Right-to-Know Act). To maintain currency, EDR contacts the Agency on a quarterly basis.

Date of Government Version: 04/09/2009  
Date Data Arrived at EDR: 04/16/2009  
Date Made Active in Reports: 05/11/2009  
Number of Days to Update: 25

Source: EPA/Office of Prevention, Pesticides and Toxic Substances  
Telephone: 202-566-1667  
Last EDR Contact: 08/18/2017  
Next Scheduled EDR Contact: 12/04/2017  
Data Release Frequency: No Update Planned

### FTTS INSP: FIFRA/ TSCA Tracking System - FIFRA (Federal Insecticide, Fungicide, & Rodenticide Act)/TSCA (Toxic Substances Control Act)

A listing of FIFRA/TSCA Tracking System (FTTS) inspections and enforcements.

Date of Government Version: 04/09/2009  
Date Data Arrived at EDR: 04/16/2009  
Date Made Active in Reports: 05/11/2009  
Number of Days to Update: 25

Source: EPA  
Telephone: 202-566-1667  
Last EDR Contact: 08/18/2017  
Next Scheduled EDR Contact: 12/04/2017  
Data Release Frequency: No Update Planned

### MLTS: Material Licensing Tracking System

MLTS is maintained by the Nuclear Regulatory Commission and contains a list of approximately 8,100 sites which possess or use radioactive materials and which are subject to NRC licensing requirements. To maintain currency, EDR contacts the Agency on a quarterly basis.

Date of Government Version: 07/20/2023  
Date Data Arrived at EDR: 09/01/2023  
Date Made Active in Reports: 09/20/2023  
Number of Days to Update: 19

Source: Nuclear Regulatory Commission  
Telephone: 301-415-0717  
Last EDR Contact: 10/10/2023  
Next Scheduled EDR Contact: 01/29/2024  
Data Release Frequency: Quarterly

### COAL ASH DOE: Steam-Electric Plant Operation Data

A listing of power plants that store ash in surface ponds.

Date of Government Version: 12/31/2021  
Date Data Arrived at EDR: 04/14/2023  
Date Made Active in Reports: 07/10/2023  
Number of Days to Update: 87

Source: Department of Energy  
Telephone: 202-586-8719  
Last EDR Contact: 11/27/2023  
Next Scheduled EDR Contact: 03/11/2024  
Data Release Frequency: Varies

### COAL ASH EPA: Coal Combustion Residues Surface Impoundments List

A listing of coal combustion residues surface impoundments with high hazard potential ratings.

Date of Government Version: 01/12/2017  
Date Data Arrived at EDR: 03/05/2019  
Date Made Active in Reports: 11/11/2019  
Number of Days to Update: 251

Source: Environmental Protection Agency  
Telephone: N/A  
Last EDR Contact: 11/27/2023  
Next Scheduled EDR Contact: 03/11/2024  
Data Release Frequency: Varies

### PCB TRANSFORMER: PCB Transformer Registration Database

The database of PCB transformer registrations that includes all PCB registration submittals.

Date of Government Version: 09/13/2019  
Date Data Arrived at EDR: 11/06/2019  
Date Made Active in Reports: 02/10/2020  
Number of Days to Update: 96

Source: Environmental Protection Agency  
Telephone: 202-566-0517  
Last EDR Contact: 11/03/2023  
Next Scheduled EDR Contact: 02/12/2024  
Data Release Frequency: Varies

### RADINFO: Radiation Information Database

The Radiation Information Database (RADINFO) contains information about facilities that are regulated by U.S. Environmental Protection Agency (EPA) regulations for radiation and radioactivity.

## GOVERNMENT RECORDS SEARCHED / DATA CURRENCY TRACKING

Date of Government Version: 07/01/2019  
Date Data Arrived at EDR: 07/01/2019  
Date Made Active in Reports: 09/23/2019  
Number of Days to Update: 84

Source: Environmental Protection Agency  
Telephone: 202-343-9775  
Last EDR Contact: 09/22/2023  
Next Scheduled EDR Contact: 01/08/2024  
Data Release Frequency: Quarterly

### HIST FTTS: FIFRA/TSCA Tracking System Administrative Case Listing

A complete administrative case listing from the FIFRA/TSCA Tracking System (FTTS) for all ten EPA regions. The information was obtained from the National Compliance Database (NCDB). NCDB supports the implementation of FIFRA (Federal Insecticide, Fungicide, and Rodenticide Act) and TSCA (Toxic Substances Control Act). Some EPA regions are now closing out records. Because of that, and the fact that some EPA regions are not providing EPA Headquarters with updated records, it was decided to create a HIST FTTS database. It included records that may not be included in the newer FTTS database updates. This database is no longer updated.

Date of Government Version: 10/19/2006  
Date Data Arrived at EDR: 03/01/2007  
Date Made Active in Reports: 04/10/2007  
Number of Days to Update: 40

Source: Environmental Protection Agency  
Telephone: 202-564-2501  
Last EDR Contact: 12/17/2007  
Next Scheduled EDR Contact: 03/17/2008  
Data Release Frequency: No Update Planned

### HIST FTTS INSP: FIFRA/TSCA Tracking System Inspection & Enforcement Case Listing

A complete inspection and enforcement case listing from the FIFRA/TSCA Tracking System (FTTS) for all ten EPA regions. The information was obtained from the National Compliance Database (NCDB). NCDB supports the implementation of FIFRA (Federal Insecticide, Fungicide, and Rodenticide Act) and TSCA (Toxic Substances Control Act). Some EPA regions are now closing out records. Because of that, and the fact that some EPA regions are not providing EPA Headquarters with updated records, it was decided to create a HIST FTTS database. It included records that may not be included in the newer FTTS database updates. This database is no longer updated.

Date of Government Version: 10/19/2006  
Date Data Arrived at EDR: 03/01/2007  
Date Made Active in Reports: 04/10/2007  
Number of Days to Update: 40

Source: Environmental Protection Agency  
Telephone: 202-564-2501  
Last EDR Contact: 12/17/2008  
Next Scheduled EDR Contact: 03/17/2008  
Data Release Frequency: No Update Planned

### DOT OPS: Incident and Accident Data

Department of Transportation, Office of Pipeline Safety Incident and Accident data.

Date of Government Version: 01/02/2020  
Date Data Arrived at EDR: 01/28/2020  
Date Made Active in Reports: 04/17/2020  
Number of Days to Update: 80

Source: Department of Transportation, Office of Pipeline Safety  
Telephone: 202-366-4595  
Last EDR Contact: 10/04/2023  
Next Scheduled EDR Contact: 02/05/2024  
Data Release Frequency: Quarterly

### CONSENT: Superfund (CERCLA) Consent Decrees

Major legal settlements that establish responsibility and standards for cleanup at NPL (Superfund) sites. Released periodically by United States District Courts after settlement by parties to litigation matters.

Date of Government Version: 06/30/2023  
Date Data Arrived at EDR: 07/19/2023  
Date Made Active in Reports: 10/10/2023  
Number of Days to Update: 83

Source: Department of Justice, Consent Decree Library  
Telephone: Varies  
Last EDR Contact: 10/03/2023  
Next Scheduled EDR Contact: 01/15/2024  
Data Release Frequency: Varies

### BRS: Biennial Reporting System

The Biennial Reporting System is a national system administered by the EPA that collects data on the generation and management of hazardous waste. BRS captures detailed data from two groups: Large Quantity Generators (LQG) and Treatment, Storage, and Disposal Facilities.

Date of Government Version: 12/31/2021  
Date Data Arrived at EDR: 03/09/2023  
Date Made Active in Reports: 03/20/2023  
Number of Days to Update: 11

Source: EPA/NTIS  
Telephone: 800-424-9346  
Last EDR Contact: 09/20/2023  
Next Scheduled EDR Contact: 01/01/2024  
Data Release Frequency: Biennially

## GOVERNMENT RECORDS SEARCHED / DATA CURRENCY TRACKING

### INDIAN RESERV: Indian Reservations

This map layer portrays Indian administered lands of the United States that have any area equal to or greater than 640 acres.

Date of Government Version: 12/31/2014  
Date Data Arrived at EDR: 07/14/2015  
Date Made Active in Reports: 01/10/2017  
Number of Days to Update: 546

Source: USGS  
Telephone: 202-208-3710  
Last EDR Contact: 10/02/2023  
Next Scheduled EDR Contact: 01/15/2024  
Data Release Frequency: Semi-Annually

### FUSRAP: Formerly Utilized Sites Remedial Action Program

DOE established the Formerly Utilized Sites Remedial Action Program (FUSRAP) in 1974 to remediate sites where radioactive contamination remained from Manhattan Project and early U.S. Atomic Energy Commission (AEC) operations.

Date of Government Version: 03/03/2023  
Date Data Arrived at EDR: 03/03/2023  
Date Made Active in Reports: 06/09/2023  
Number of Days to Update: 98

Source: Department of Energy  
Telephone: 202-586-3559  
Last EDR Contact: 10/25/2023  
Next Scheduled EDR Contact: 02/12/2024  
Data Release Frequency: Varies

### UMTRA: Uranium Mill Tailings Sites

Uranium ore was mined by private companies for federal government use in national defense programs. When the mills shut down, large piles of the sand-like material (mill tailings) remain after uranium has been extracted from the ore. Levels of human exposure to radioactive materials from the piles are low; however, in some cases tailings were used as construction materials before the potential health hazards of the tailings were recognized.

Date of Government Version: 08/30/2019  
Date Data Arrived at EDR: 11/15/2019  
Date Made Active in Reports: 01/28/2020  
Number of Days to Update: 74

Source: Department of Energy  
Telephone: 505-845-0011  
Last EDR Contact: 11/09/2023  
Next Scheduled EDR Contact: 02/26/2024  
Data Release Frequency: Varies

### LEAD SMELTER 1: Lead Smelter Sites

A listing of former lead smelter site locations.

Date of Government Version: 09/19/2023  
Date Data Arrived at EDR: 10/03/2023  
Date Made Active in Reports: 10/19/2023  
Number of Days to Update: 16

Source: Environmental Protection Agency  
Telephone: 703-603-8787  
Last EDR Contact: 11/01/2023  
Next Scheduled EDR Contact: 01/08/2024  
Data Release Frequency: Varies

### LEAD SMELTER 2: Lead Smelter Sites

A list of several hundred sites in the U.S. where secondary lead smelting was done from 1931 and 1964. These sites may pose a threat to public health through ingestion or inhalation of contaminated soil or dust

Date of Government Version: 04/05/2001  
Date Data Arrived at EDR: 10/27/2010  
Date Made Active in Reports: 12/02/2010  
Number of Days to Update: 36

Source: American Journal of Public Health  
Telephone: 703-305-6451  
Last EDR Contact: 12/02/2009  
Next Scheduled EDR Contact: N/A  
Data Release Frequency: No Update Planned

### US AIRS (AFS): Aerometric Information Retrieval System Facility Subsystem (AFS)

The database is a sub-system of Aerometric Information Retrieval System (AIRS). AFS contains compliance data on air pollution point sources regulated by the U.S. EPA and/or state and local air regulatory agencies. This information comes from source reports by various stationary sources of air pollution, such as electric power plants, steel mills, factories, and universities, and provides information about the air pollutants they produce. Action, air program, air program pollutant, and general level plant data. It is used to track emissions and compliance data from industrial plants.

## GOVERNMENT RECORDS SEARCHED / DATA CURRENCY TRACKING

Date of Government Version: 10/12/2016  
Date Data Arrived at EDR: 10/26/2016  
Date Made Active in Reports: 02/03/2017  
Number of Days to Update: 100

Source: EPA  
Telephone: 202-564-2496  
Last EDR Contact: 09/26/2017  
Next Scheduled EDR Contact: 01/08/2018  
Data Release Frequency: Annually

### US AIRS MINOR: Air Facility System Data A listing of minor source facilities.

Date of Government Version: 10/12/2016  
Date Data Arrived at EDR: 10/26/2016  
Date Made Active in Reports: 02/03/2017  
Number of Days to Update: 100

Source: EPA  
Telephone: 202-564-2496  
Last EDR Contact: 09/26/2017  
Next Scheduled EDR Contact: 01/08/2018  
Data Release Frequency: Annually

### US MINES: Mines Master Index File

Contains all mine identification numbers issued for mines active or opened since 1971. The data also includes violation information.

Date of Government Version: 08/01/2023  
Date Data Arrived at EDR: 08/22/2023  
Date Made Active in Reports: 11/07/2023  
Number of Days to Update: 77

Source: Department of Labor, Mine Safety and Health Administration  
Telephone: 303-231-5959  
Last EDR Contact: 11/17/2023  
Next Scheduled EDR Contact: 03/04/2024  
Data Release Frequency: Semi-Annually

### MINES VIOLATIONS: MSHA Violation Assessment Data

Mines violation and assessment information. Department of Labor, Mine Safety & Health Administration.

Date of Government Version: 07/05/2023  
Date Data Arrived at EDR: 07/05/2023  
Date Made Active in Reports: 09/25/2023  
Number of Days to Update: 82

Source: DOL, Mine Safety & Health Admini  
Telephone: 202-693-9424  
Last EDR Contact: 10/04/2023  
Next Scheduled EDR Contact: 02/19/2024  
Data Release Frequency: Quarterly

### US MINES 2: Ferrous and Nonferrous Metal Mines Database Listing

This map layer includes ferrous (ferrous metal mines are facilities that extract ferrous metals, such as iron ore or molybdenum) and nonferrous (Nonferrous metal mines are facilities that extract nonferrous metals, such as gold, silver, copper, zinc, and lead) metal mines in the United States.

Date of Government Version: 01/07/2022  
Date Data Arrived at EDR: 02/24/2023  
Date Made Active in Reports: 05/17/2023  
Number of Days to Update: 82

Source: USGS  
Telephone: 703-648-7709  
Last EDR Contact: 11/20/2023  
Next Scheduled EDR Contact: 03/04/2024  
Data Release Frequency: Varies

### US MINES 3: Active Mines & Mineral Plants Database Listing

Active Mines and Mineral Processing Plant operations for commodities monitored by the Minerals Information Team of the USGS.

Date of Government Version: 04/14/2011  
Date Data Arrived at EDR: 06/08/2011  
Date Made Active in Reports: 09/13/2011  
Number of Days to Update: 97

Source: USGS  
Telephone: 703-648-7709  
Last EDR Contact: 11/20/2023  
Next Scheduled EDR Contact: 03/04/2024  
Data Release Frequency: Varies

### MINES MRDS: Mineral Resources Data System Mineral Resources Data System

Date of Government Version: 08/23/2022  
Date Data Arrived at EDR: 11/22/2022  
Date Made Active in Reports: 02/28/2023  
Number of Days to Update: 98

Source: USGS  
Telephone: 703-648-6533  
Last EDR Contact: 11/20/2023  
Next Scheduled EDR Contact: 03/04/2024  
Data Release Frequency: Varies



## GOVERNMENT RECORDS SEARCHED / DATA CURRENCY TRACKING

### ABANDONED MINES: Abandoned Mines

An inventory of land and water impacted by past mining (primarily coal mining) is maintained by OSMRE to provide information needed to implement the Surface Mining Control and Reclamation Act of 1977 (SMCRA). The inventory contains information on the location, type, and extent of AML impacts, as well as, information on the cost associated with the reclamation of those problems. The inventory is based upon field surveys by State, Tribal, and OSMRE program officials. It is dynamic to the extent that it is modified as new problems are identified and existing problems are reclaimed.

Date of Government Version: 06/13/2023	Source: Department of Interior
Date Data Arrived at EDR: 06/14/2023	Telephone: 202-208-2609
Date Made Active in Reports: 08/14/2023	Last EDR Contact: 11/28/2023
Number of Days to Update: 61	Next Scheduled EDR Contact: 03/18/2024
	Data Release Frequency: Quarterly

### FINDS: Facility Index System/Facility Registry System

Facility Index System. FINDS contains both facility information and 'pointers' to other sources that contain more detail. EDR includes the following FINDS databases in this report: PCS (Permit Compliance System), AIRS (Aerometric Information Retrieval System), DOCKET (Enforcement Docket used to manage and track information on civil judicial enforcement cases for all environmental statutes), FURS (Federal Underground Injection Control), C-DOCKET (Criminal Docket System used to track criminal enforcement actions for all environmental statutes), FFIS (Federal Facilities Information System), STATE (State Environmental Laws and Statutes), and PADS (PCB Activity Data System).

Date of Government Version: 11/03/2023	Source: EPA
Date Data Arrived at EDR: 11/08/2023	Telephone: (415) 947-8000
Date Made Active in Reports: 11/20/2023	Last EDR Contact: 11/08/2023
Number of Days to Update: 12	Next Scheduled EDR Contact: 03/11/2024
	Data Release Frequency: Quarterly

### ECHO: Enforcement & Compliance History Information

ECHO provides integrated compliance and enforcement information for about 800,000 regulated facilities nationwide.

Date of Government Version: 06/24/2023	Source: Environmental Protection Agency
Date Data Arrived at EDR: 06/29/2023	Telephone: 202-564-2280
Date Made Active in Reports: 09/25/2023	Last EDR Contact: 10/03/2023
Number of Days to Update: 88	Next Scheduled EDR Contact: 01/15/2024
	Data Release Frequency: Quarterly

### DOCKET HWC: Hazardous Waste Compliance Docket Listing

A complete list of the Federal Agency Hazardous Waste Compliance Docket Facilities.

Date of Government Version: 05/06/2021	Source: Environmental Protection Agency
Date Data Arrived at EDR: 05/21/2021	Telephone: 202-564-0527
Date Made Active in Reports: 08/11/2021	Last EDR Contact: 11/15/2023
Number of Days to Update: 82	Next Scheduled EDR Contact: 03/04/2024
	Data Release Frequency: Varies

### UXO: Unexploded Ordnance Sites

A listing of unexploded ordnance site locations

Date of Government Version: 11/09/2021	Source: Department of Defense
Date Data Arrived at EDR: 10/20/2022	Telephone: 703-704-1564
Date Made Active in Reports: 01/10/2023	Last EDR Contact: 09/13/2023
Number of Days to Update: 82	Next Scheduled EDR Contact: 01/22/2024
	Data Release Frequency: Varies

### FUELS PROGRAM: EPA Fuels Program Registered Listing

This listing includes facilities that are registered under the Part 80 (Code of Federal Regulations) EPA Fuels Programs. All companies now are required to submit new and updated registrations.

## GOVERNMENT RECORDS SEARCHED / DATA CURRENCY TRACKING

Date of Government Version: 08/14/2023  
Date Data Arrived at EDR: 08/15/2023  
Date Made Active in Reports: 10/19/2023  
Number of Days to Update: 65

Source: EPA  
Telephone: 800-385-6164  
Last EDR Contact: 11/10/2023  
Next Scheduled EDR Contact: 02/26/2024  
Data Release Frequency: Quarterly

### PFAS NPL: Superfund Sites with PFAS Detections Information

EPA's Office of Land and Emergency Management and EPA Regional Offices maintain data describing what is known about site investigations, contamination, and remedial actions under the Comprehensive Environmental Response, Compensation, and Liability Act (CERCLA) where PFAS is present in the environment.

Date of Government Version: 07/05/2023  
Date Data Arrived at EDR: 07/05/2023  
Date Made Active in Reports: 10/02/2023  
Number of Days to Update: 89

Source: Environmental Protection Agency  
Telephone: 703-603-8895  
Last EDR Contact: 10/03/2023  
Next Scheduled EDR Contact: 01/15/2024  
Data Release Frequency: Varies

### PFAS FEDERAL SITES: Federal Sites PFAS Information

Several federal entities, such as the federal Superfund program, Department of Defense, National Aeronautics and Space Administration, Department of Transportation, and Department of Energy provided information for sites with known or suspected detections at federal facilities.

Date of Government Version: 07/05/2023  
Date Data Arrived at EDR: 07/05/2023  
Date Made Active in Reports: 10/02/2023  
Number of Days to Update: 89

Source: Environmental Protection Agency  
Telephone: 202-272-0167  
Last EDR Contact: 10/03/2023  
Next Scheduled EDR Contact: 01/15/2024  
Data Release Frequency: Varies

### PFAS TSCA: PFAS Manufacture and Imports Information

EPA issued the Chemical Data Reporting (CDR) Rule under the Toxic Substances Control Act (TSCA) and requires chemical manufacturers and facilities that manufacture or import chemical substances to report data to EPA. EPA publishes non-confidential business information (non-CBI) and includes descriptive information about each site, corporate parent, production volume, other manufacturing information, and processing and use information.

Date of Government Version: 07/05/2023  
Date Data Arrived at EDR: 07/05/2023  
Date Made Active in Reports: 10/02/2023  
Number of Days to Update: 89

Source: Environmental Protection Agency  
Telephone: 202-272-0167  
Last EDR Contact: 10/03/2023  
Next Scheduled EDR Contact: 01/15/2024  
Data Release Frequency: Varies

### PFAS TRIS: List of PFAS Added to the TRI

Section 7321 of the National Defense Authorization Act for Fiscal Year 2020 (NDAA) immediately added certain per- and polyfluoroalkyl substances (PFAS) to the list of chemicals covered by the Toxics Release Inventory (TRI) under Section 313 of the Emergency Planning and Community Right-to-Know Act (EPCRA) and provided a framework for additional PFAS to be added to TRI on an annual basis.

Date of Government Version: 07/05/2023  
Date Data Arrived at EDR: 07/05/2023  
Date Made Active in Reports: 10/02/2023  
Number of Days to Update: 89

Source: Environmental Protection Agency  
Telephone: 202-566-0250  
Last EDR Contact: 10/03/2023  
Next Scheduled EDR Contact: 01/15/2024  
Data Release Frequency: Varies

### PFAS RCRA MANIFEST: PFAS Transfers Identified In the RCRA Database Listing

To work around the lack of PFAS waste codes in the RCRA database, EPA developed the PFAS Transfers dataset by mining e-Manifest records containing at least one of these common PFAS keywords: PFAS, PFOA, PFOS, PERFL, AFFF, GENX, GEN-X (plus the VT waste codes). These keywords were searched for in the following text fields: Manifest handling instructions (MANIFEST\_HANDLING\_INSTR), Non-hazardous waste description (NON\_HAZ\_WASTE\_DESCRIPTION), DOT printed information (DOT\_PRINTED\_INFORMATION), Waste line handling instructions (WASTE\_LINE\_HANDLING\_INSTR), Waste residue comments (WASTE\_RESIDUE\_COMMENTS).

## GOVERNMENT RECORDS SEARCHED / DATA CURRENCY TRACKING

Date of Government Version: 07/05/2023  
Date Data Arrived at EDR: 07/05/2023  
Date Made Active in Reports: 10/02/2023  
Number of Days to Update: 89

Source: Environmental Protection Agency  
Telephone: 202-272-0167  
Last EDR Contact: 10/03/2023  
Next Scheduled EDR Contact: 01/15/2024  
Data Release Frequency: Varies

### PFAS ATSDR: PFAS Contamination Site Location Listing

PFAS contamination site locations from the Department of Health & Human Services, Center for Disease Control & Prevention. ATSDR is involved at a number of PFAS-related sites, either directly or through assisting state and federal partners. As of now, most sites are related to drinking water contamination connected with PFAS production facilities or fire training areas where aqueous film-forming firefighting foam (AFFF) was regularly used.

Date of Government Version: 06/24/2020  
Date Data Arrived at EDR: 03/17/2021  
Date Made Active in Reports: 11/08/2022  
Number of Days to Update: 601

Source: Department of Health & Human Services  
Telephone: 202-741-5770  
Last EDR Contact: 10/23/2023  
Next Scheduled EDR Contact: 02/05/2024  
Data Release Frequency: Varies

### PFAS WQP: Ambient Environmental Sampling for PFAS

The Water Quality Portal (WQP) is a part of a modernized repository storing ambient sampling data for all environmental media and tissue samples. A wide range of federal, state, tribal and local governments, academic and non-governmental organizations and individuals submit project details and sampling results to this public repository. The information is commonly used for research and assessments of environmental quality.

Date of Government Version: 09/23/2023  
Date Data Arrived at EDR: 10/03/2023  
Date Made Active in Reports: 10/10/2023  
Number of Days to Update: 7

Source: Environmental Protection Agency  
Telephone: 202-272-0167  
Last EDR Contact: 10/03/2023  
Next Scheduled EDR Contact: 01/15/2024  
Data Release Frequency: Varies

### PFAS NPDES: Clean Water Act Discharge Monitoring Information

Any discharger of pollutants to waters of the United States from a point source must have a National Pollutant Discharge Elimination System (NPDES) permit. The process for obtaining limits involves the regulated entity (permittee) disclosing releases in a NPDES permit application and the permitting authority (typically the state but sometimes EPA) deciding whether to require monitoring or monitoring with limits. Caveats and Limitations: Less than half of states have required PFAS monitoring for at least one of their permittees and fewer states have established PFAS effluent limits for permittees. New rulemakings have been initiated that may increase the number of facilities monitoring for PFAS in the future.

Date of Government Version: 07/05/2023  
Date Data Arrived at EDR: 07/05/2023  
Date Made Active in Reports: 10/02/2023  
Number of Days to Update: 89

Source: Environmental Protection Agency  
Telephone: 202-272-0167  
Last EDR Contact: 10/03/2023  
Next Scheduled EDR Contact: 01/15/2024  
Data Release Frequency: Varies

### PFAS ECHO: Facilities in Industries that May Be Handling PFAS Listing

Regulators and the public have expressed interest in knowing which regulated entities may be using PFAS. EPA has developed a dataset from various sources that show which industries may be handling PFAS. Approximately 120,000 facilities subject to federal environmental programs have operated or currently operate in industry sectors with processes that may involve handling and/or release of PFAS.

Date of Government Version: 07/05/2023  
Date Data Arrived at EDR: 07/05/2023  
Date Made Active in Reports: 09/25/2023  
Number of Days to Update: 82

Source: Environmental Protection Agency  
Telephone: 202-272-0167  
Last EDR Contact: 10/03/2023  
Next Scheduled EDR Contact: 01/15/2024  
Data Release Frequency: Varies

### PFAS ECHO FIRE TRAINING: Facilities in Industries that May Be Handling PFAS Listing

A list of fire training sites was added to the Industry Sectors dataset using a keyword search on the permitted facility's name to identify sites where fire-fighting foam may have been used in training exercises. Additionally, you may view an example spreadsheet of the subset of fire training facility data, as well as the keywords used in selecting or deselecting a facility for the subset. as well as the keywords used in selecting or deselecting a facility for the subset. These keywords were tested to maximize accuracy in selecting facilities that may use fire-fighting foam in training exercises, however, due to the lack of a required reporting field in the data systems for designating fire training sites, this methodology may not identify all fire training sites or may potentially misidentify them.

## GOVERNMENT RECORDS SEARCHED / DATA CURRENCY TRACKING

Date of Government Version: 07/05/2023  
Date Data Arrived at EDR: 07/05/2023  
Date Made Active in Reports: 09/25/2023  
Number of Days to Update: 82

Source: Environmental Protection Agency  
Telephone: 202-272-0167  
Last EDR Contact: 10/03/2023  
Next Scheduled EDR Contact: 01/15/2024  
Data Release Frequency: Varies

### PFAS PART 139 AIRPORT: All Certified Part 139 Airports PFAS Information Listing

Since July 1, 2006, all certified part 139 airports are required to have fire-fighting foam onsite that meet military specifications (MIL-F-24385) (14 CFR 139.317). To date, these military specification fire-fighting foams are fluorinated and have been historically used for training and extinguishing. The 2018 FAA Reauthorization Act has a provision stating that no later than October 2021, FAA shall not require the use of fluorinated AFFF. This provision does not prohibit the use of fluorinated AFFF at Part 139 civilian airports; it only prohibits FAA from mandating its use. The Federal Aviation Administration's document AC 150/5210-6D - Aircraft Fire Extinguishing Agents provides guidance on Aircraft Fire Extinguishing Agents, which includes Aqueous Film Forming Foam (AFFF).

Date of Government Version: 07/05/2023  
Date Data Arrived at EDR: 07/05/2023  
Date Made Active in Reports: 09/25/2023  
Number of Days to Update: 82

Source: Environmental Protection Agency  
Telephone: 202-272-0167  
Last EDR Contact: 10/03/2023  
Next Scheduled EDR Contact: 01/15/2024  
Data Release Frequency: Varies

### AQUEOUS FOAM NRC: Aqueous Foam Related Incidents Listing

The National Response Center (NRC) serves as an emergency call center that fields initial reports for pollution and railroad incidents and forwards that information to appropriate federal/state agencies for response. The spreadsheets posted to the NRC website contain initial incident data that has not been validated or investigated by a federal/state response agency. Response center calls from 1990 to the most recent complete calendar year where there was indication of Aqueous Film Forming Foam (AFFF) usage are included in this dataset. NRC calls may reference AFFF usage in the ?Material Involved? or ?Incident Description? fields.

Date of Government Version: 07/05/2023  
Date Data Arrived at EDR: 07/06/2023  
Date Made Active in Reports: 09/25/2023  
Number of Days to Update: 81

Source: Environmental Protection Agency  
Telephone: 202-267-2675  
Last EDR Contact: 10/03/2023  
Next Scheduled EDR Contact: 01/15/2024  
Data Release Frequency: Varies

### PCS: Permit Compliance System

PCS is a computerized management information system that contains data on National Pollutant Discharge Elimination System (NPDES) permit holding facilities. PCS tracks the permit, compliance, and enforcement status of NPDES facilities.

Date of Government Version: 07/14/2011  
Date Data Arrived at EDR: 08/05/2011  
Date Made Active in Reports: 09/29/2011  
Number of Days to Update: 55

Source: EPA, Office of Water  
Telephone: 202-564-2496  
Last EDR Contact: 09/28/2023  
Next Scheduled EDR Contact: 01/15/2024  
Data Release Frequency: No Update Planned

### PCS ENF: Enforcement data

No description is available for this data

Date of Government Version: 12/31/2014  
Date Data Arrived at EDR: 02/05/2015  
Date Made Active in Reports: 03/06/2015  
Number of Days to Update: 29

Source: EPA  
Telephone: 202-564-2497  
Last EDR Contact: 09/28/2023  
Next Scheduled EDR Contact: 01/15/2024  
Data Release Frequency: Varies

### BIOSOLIDS: ICIS-NPDES Biosolids Facility Data

The data reflects compliance information about facilities in the biosolids program.

Date of Government Version: 07/16/2023  
Date Data Arrived at EDR: 07/18/2023  
Date Made Active in Reports: 08/28/2023  
Number of Days to Update: 41

Source: Environmental Protection Agency  
Telephone: 202-564-4700  
Last EDR Contact: 10/03/2023  
Next Scheduled EDR Contact: 01/29/2024  
Data Release Frequency: Varies

## GOVERNMENT RECORDS SEARCHED / DATA CURRENCY TRACKING

### PFAS: PFAS Contamination Site Location Listing

A listing of PFAS contaminated sites included in the GeoTracker database.

Date of Government Version: 09/05/2023	Source: State Water Resources Control Board
Date Data Arrived at EDR: 09/06/2023	Telephone: 866-480-1028
Date Made Active in Reports: 11/27/2023	Last EDR Contact: 09/06/2023
Number of Days to Update: 82	Next Scheduled EDR Contact: 12/18/2023
	Data Release Frequency: Varies

### AQUEOUS FOAM: Former Fire Training Facility Assessments Listing

Airports shown on this list are those believed to use Aqueous Film Forming Foam (AFFF), and certified by the Federal Aviation Administration (FAA) under Title 14, Code of Federal Regulations (CFR), Part 139 (14 CFR Part 139). This list was created by SWRCB using information available from the FAA. Location points shown are from the latitude and longitude listed on the FAA airport master record.

Date of Government Version: 09/05/2023	Source: State Water Resources Control Board
Date Data Arrived at EDR: 09/06/2023	Telephone: 916-341-5455
Date Made Active in Reports: 11/28/2023	Last EDR Contact: 09/06/2023
Number of Days to Update: 83	Next Scheduled EDR Contact: 12/18/2023
	Data Release Frequency: Varies

### CA BOND EXP. PLAN: Bond Expenditure Plan

Department of Health Services developed a site-specific expenditure plan as the basis for an appropriation of Hazardous Substance Cleanup Bond Act funds. It is not updated.

Date of Government Version: 01/01/1989	Source: Department of Health Services
Date Data Arrived at EDR: 07/27/1994	Telephone: 916-255-2118
Date Made Active in Reports: 08/02/1994	Last EDR Contact: 05/31/1994
Number of Days to Update: 6	Next Scheduled EDR Contact: N/A
	Data Release Frequency: No Update Planned

### CHROME PLATING: Chrome Plating Facilities Listing

This listing represents chrome plating facilities the California State Water Resources Control Board staff identified as possibly being a source of Per- and polyfluoroalkyl substance (PFAS) contamination. Sites and locations were identified by staff with the Division of Water Quality in the California State Water Board. Data was collected from the CA Air Resources Board 2013 and 2018 - Cr VI emission survey, CA Emission Inventory, CA HAZ Waste discharge database and by reviewing storm water permits. Former chrome plating sites are also included that are open site investigation or remediation cases with the Regional Water Quality Control Boards and the Department of Toxic Substances Control.

Date of Government Version: 09/05/2023	Source: State Water Resources Control Board
Date Data Arrived at EDR: 09/06/2023	Telephone: 916-341-5455
Date Made Active in Reports: 11/27/2023	Last EDR Contact: 09/06/2023
Number of Days to Update: 82	Next Scheduled EDR Contact: 12/18/2023
	Data Release Frequency: Varies

### CORTESE: "Cortese" Hazardous Waste & Substances Sites List

The sites for the list are designated by the State Water Resource Control Board (LUST), the Integrated Waste Board (SWF/LS), and the Department of Toxic Substances Control (Cal-Sites).

Date of Government Version: 06/14/2023	Source: CAL EPA/Office of Emergency Information
Date Data Arrived at EDR: 06/14/2023	Telephone: 916-323-3400
Date Made Active in Reports: 09/06/2023	Last EDR Contact: 09/20/2023
Number of Days to Update: 84	Next Scheduled EDR Contact: 01/01/2024
	Data Release Frequency: Quarterly

### CUPA LIVERMORE-PLEASANTON: CUPA Facility Listing

list of facilities associated with the various CUPA programs in Livermore-Pleasanton

## GOVERNMENT RECORDS SEARCHED / DATA CURRENCY TRACKING

Date of Government Version: 03/31/2023  
Date Data Arrived at EDR: 05/08/2023  
Date Made Active in Reports: 07/31/2023  
Number of Days to Update: 84

Source: Livermore-Pleasanton Fire Department  
Telephone: 925-454-2361  
Last EDR Contact: 11/09/2023  
Next Scheduled EDR Contact: 02/19/2024  
Data Release Frequency: Varies

**DRYCLEAN FEATHER RIVER DIST:** Feather River Air Quality Management District Drycleaner Facility Listing  
A listing of drycleaner facility locations, for the Feather River Air Quality Management District.

Date of Government Version: 03/08/2023  
Date Data Arrived at EDR: 03/09/2023  
Date Made Active in Reports: 06/05/2023  
Number of Days to Update: 88

Source: Feather River Air Quality Management District  
Telephone: 530-634-7659  
Last EDR Contact: 06/08/2023  
Next Scheduled EDR Contact: 09/11/2023  
Data Release Frequency: Varies

**DRYCLEAN SOUTH COAST:** South Coast Air Quality Management District Drycleaner Listing  
A listing of dry cleaners in the South Coast Air Quality Management District

Date of Government Version: 08/18/2023  
Date Data Arrived at EDR: 08/18/2023  
Date Made Active in Reports: 11/01/2023  
Number of Days to Update: 75

Source: South Coast Air Quality Management District  
Telephone: 909-396-3211  
Last EDR Contact: 11/13/2023  
Next Scheduled EDR Contact: 03/04/2024  
Data Release Frequency: Varies

**DRYCLEAN AVAQMD:** Antelope Valley Air Quality Management District Drycleaner Listing  
A listing of dry cleaners in the Antelope Valley Air Quality Management District.

Date of Government Version: 08/22/2023  
Date Data Arrived at EDR: 08/24/2023  
Date Made Active in Reports: 11/07/2023  
Number of Days to Update: 75

Source: Antelope Valley Air Quality Management District  
Telephone: 661-723-8070  
Last EDR Contact: 11/21/2023  
Next Scheduled EDR Contact: 03/11/2024  
Data Release Frequency: Varies

**DRYCLEAN SAN JOAQ VAL DIST:** San Joaquin Valley Air Pollution Control District District Drycleaner Facility Listing  
A listing of drycleaner facility locations, for the San Joaquin Valley Air Pollution Control District.

Date of Government Version: 05/24/2023  
Date Data Arrived at EDR: 05/30/2023  
Date Made Active in Reports: 08/21/2023  
Number of Days to Update: 83

Source: San Joaquin Valley Air Pollution Control District  
Telephone: 559-230-6001  
Last EDR Contact: 05/11/2023  
Next Scheduled EDR Contact: 09/11/2023  
Data Release Frequency: Varies

**DRYCLEAN EAST KERN DIST:** Eastern Kern Air Pollution Control District District Drycleaner Facility Listing  
A listing of drycleaner facility locations, for the Eastern Kern Air Pollution Control District.

Date of Government Version: 01/12/2023  
Date Data Arrived at EDR: 04/26/2023  
Date Made Active in Reports: 07/14/2023  
Number of Days to Update: 79

Source: Eastern Kern Air Pollution Control District  
Telephone: 661-862-9684  
Last EDR Contact: 04/25/2023  
Next Scheduled EDR Contact: 09/11/2023  
Data Release Frequency: Varies

**DRYCLEAN IMPERIAL CO DIST:** Imperial County Air Pollution Control District Drycleaner Facility Listing  
A listing of drycleaner facility locations, for the Imperial County Air Pollution Control District

Date of Government Version: 04/25/2023  
Date Data Arrived at EDR: 04/26/2023  
Date Made Active in Reports: 07/14/2023  
Number of Days to Update: 79

Source: Imperial County Air Pollution Control District  
Telephone: 442-265-1800  
Last EDR Contact: 04/25/2023  
Next Scheduled EDR Contact: 09/11/2023  
Data Release Frequency: Varies

## GOVERNMENT RECORDS SEARCHED / DATA CURRENCY TRACKING

**DRYCLEAN MENDO CO DIST:** Mendocino County Air Quality Management District Drycleaner Facility Listing  
A listing of drycleaner facility locations, for the Mendocino County Air Quality Management District.

Date of Government Version: 04/27/2023	Source: Mendocino County Air Quality Management District
Date Data Arrived at EDR: 04/28/2023	Telephone: 707-463-4354
Date Made Active in Reports: 07/14/2023	Last EDR Contact: 04/25/2023
Number of Days to Update: 77	Next Scheduled EDR Contact: 09/11/2023
	Data Release Frequency: Varies

**DRYCLEAN MOJAVE DESERT DIST:** Mojave Desert Air Quality Management District Drycleaner Facility Listing  
A listing of drycleaner facility locations, for the Mojave Desert Air Quality Management District.

Date of Government Version: 04/26/2023	Source: Mojave Desert Air Quality Management District
Date Data Arrived at EDR: 04/27/2023	Telephone: 760-245-1661
Date Made Active in Reports: 07/14/2023	Last EDR Contact: 04/25/2023
Number of Days to Update: 78	Next Scheduled EDR Contact: 09/11/2023
	Data Release Frequency: Varies

**DRYCLEAN MONTEREY BAY DIST:** Monterey Bay Air Quality Management District Drycleaner Facility Listing  
A listing of drycleaner facility locations, for the Monterey Bay Air Quality Management District.

Date of Government Version: 04/25/2023	Source: Monterey Bay Air Quality Management District
Date Data Arrived at EDR: 04/26/2023	Telephone: 831-647-9411
Date Made Active in Reports: 07/14/2023	Last EDR Contact: 04/25/2023
Number of Days to Update: 79	Next Scheduled EDR Contact: 09/11/2023
	Data Release Frequency: Varies

**DRYCLEAN SHASTA CO DIST:** Shasta County Air Quality Management District District Drycleaner Facility Listing  
A listing of drycleaner facility locations, for the Shasta County Air Quality Management District.

Date of Government Version: 04/26/2023	Source: Shasta County Air Quality Management District
Date Data Arrived at EDR: 04/27/2023	Telephone: 530-225-5674
Date Made Active in Reports: 07/14/2023	Last EDR Contact: 04/25/2023
Number of Days to Update: 78	Next Scheduled EDR Contact: 09/11/2023
	Data Release Frequency: Varies

**DRYCLEAN YOLO-SOLANO DIST:** Yolo-Solano Air Quality Management District Drycleaner Facility Listing  
A listing of drycleaner facility locations, for the Yolo-Solano Air Quality Management District.

Date of Government Version: 04/25/2023	Source: Yolo-Solano Air Quality Management District
Date Data Arrived at EDR: 04/27/2023	Telephone: 530-757-3650
Date Made Active in Reports: 07/14/2023	Last EDR Contact: 04/25/2023
Number of Days to Update: 78	Next Scheduled EDR Contact: 09/11/2023
	Data Release Frequency: Varies

**DRYCLEAN PLACER CO DIST:** Placer County Air Quality Management District Drycleaner Facility Listing  
A listing of drycleaner facility locations, for the Placer County Air Quality Management District.

Date of Government Version: 05/15/2023	Source: Placer County Air Quality Management District
Date Data Arrived at EDR: 05/17/2023	Telephone: 530-745-2335
Date Made Active in Reports: 08/14/2023	Last EDR Contact: 05/11/2023
Number of Days to Update: 89	Next Scheduled EDR Contact: 09/11/2023
	Data Release Frequency: Varies

**DRYCLEAN BAY AREA DIST:** Bay Area Air Quality Management District Drycleaner Facility Listing  
Bay Area Air Quality Management District Drycleaner Facility Listing.

Date of Government Version: 02/20/2019	Source: Bay Area Air Quality Management District
Date Data Arrived at EDR: 05/30/2019	Telephone: 415-516-1916
Date Made Active in Reports: 05/01/2023	Last EDR Contact: 07/25/2023
Number of Days to Update: 1432	Next Scheduled EDR Contact: 09/11/2023
	Data Release Frequency: Varies

## GOVERNMENT RECORDS SEARCHED / DATA CURRENCY TRACKING

**DRYCLEAN BUTTE CO DIST:** Butte County Air Quality Management District Drycleaner Facility Listing  
Butte County Air Quality Management District Drycleaner Facility Listing.

Date of Government Version: 12/31/2018	Source: Butte County Air Quality Management District
Date Data Arrived at EDR: 04/23/2019	Telephone: 530-332-9400
Date Made Active in Reports: 05/01/2023	Last EDR Contact: 10/03/2023
Number of Days to Update: 1469	Next Scheduled EDR Contact: 09/11/2023
	Data Release Frequency: Varies

**DRYCLEAN CALAVERAS CO DIST:** Calaveras County Environmental Management Agency Drycleaner Facility Listing  
A listing of drycleaner facility locations, for the Calaveras County Environmental Management Agency.

Date of Government Version: 06/17/2019	Source: Calaveras County Environmental Management Agency
Date Data Arrived at EDR: 06/19/2019	Telephone: 209-754-6399
Date Made Active in Reports: 05/01/2023	Last EDR Contact: 04/24/2023
Number of Days to Update: 1412	Next Scheduled EDR Contact: 09/16/2019
	Data Release Frequency: Varies

**DRYCLEAN GRANT:** Grant Recipients List

Assembly Bill 998 (AB 998) established the Non-Toxic Dry Cleaning Incentive Program to provide financial assistance to the dry cleaning industry to switch from systems using perchloroethylene (Perc), an identified toxic air contaminant and potential human carcinogen, to non-toxic and non-smog forming alternatives.

Date of Government Version: 12/31/2020	Source: California Air Resources Board
Date Data Arrived at EDR: 02/04/2021	Telephone: 916-323-0006
Date Made Active in Reports: 05/01/2023	Last EDR Contact: 10/28/2023
Number of Days to Update: 816	Next Scheduled EDR Contact: 02/05/2024
	Data Release Frequency: Varies

**DRYCLEAN LAKE CO DIST:** Lake County Air Quality Management District Drycleaner Facility Listing  
A listing of drycleaner facility locations, for the Lake County Air Quality Management District,

Date of Government Version: 04/29/2019	Source: Lake County Air Quality Management District
Date Data Arrived at EDR: 05/07/2019	Telephone: 707-263-7000
Date Made Active in Reports: 05/01/2023	Last EDR Contact: 05/11/2023
Number of Days to Update: 1455	Next Scheduled EDR Contact: 09/11/2023
	Data Release Frequency: Varies

**DRYCLEAN NO COAST UNIFIED DIST:** North Coast Unified Air Quality Management District Drycleaner Facility Listing  
A listing of drycleaner facility locations, for the North Coast Unified Air Quality Management District.

Date of Government Version: 11/30/2016	Source: North Coast Unified Air Quality Management District
Date Data Arrived at EDR: 04/19/2019	Telephone: 707-443-3093
Date Made Active in Reports: 05/01/2023	Last EDR Contact: 04/25/2023
Number of Days to Update: 1473	Next Scheduled EDR Contact: 09/11/2023
	Data Release Frequency: Varies

**DRYCLEAN NO SIERRA DIST:** Northern Sierra Air Quality Management District Drycleaner Facility Listing  
A listing of drycleaner facility locations, for the Northern Sierra Air Quality Management District,

Date of Government Version: 05/07/2019	Source: Northern Sierra Air Quality Management District
Date Data Arrived at EDR: 05/07/2019	Telephone: 530-274-9350
Date Made Active in Reports: 05/01/2023	Last EDR Contact: 04/25/2023
Number of Days to Update: 1455	Next Scheduled EDR Contact: 09/11/2023
	Data Release Frequency: Varies

**DRYCLEAN NO SONOMA CO DIST:** Northern Sonoma County County Air Pollution Control District Drycleaner Facility Listing  
A listing of drycleaner facility locations, for the Northern Sonoma County Air Pollution Control District.,

Date of Government Version: 04/17/2019	Source: Santa Barbara County Air Pollution Control District
Date Data Arrived at EDR: 04/17/2019	Telephone: 707-433-5911
Date Made Active in Reports: 05/01/2023	Last EDR Contact: 04/25/2023
Number of Days to Update: 1475	Next Scheduled EDR Contact: 09/11/2023
	Data Release Frequency: Varies



## GOVERNMENT RECORDS SEARCHED / DATA CURRENCY TRACKING

**DRYCLEAN SANTA BARB CO DIST:** Santa Barbara County Air Pollution Control District Drycleaner Facility Listing  
A listing of drycleaner facility locations, for the Santa Barbara County Air Pollution Control District.

Date of Government Version: 02/19/2019	Source: Santa Barbara County Air Pollution Control District
Date Data Arrived at EDR: 04/17/2019	Telephone: 805-961-8867
Date Made Active in Reports: 05/01/2023	Last EDR Contact: 04/25/2023
Number of Days to Update: 1475	Next Scheduled EDR Contact: 09/11/2023
	Data Release Frequency: Varies

**DRYCLEAN TEHAMA CO DIST:** Tehama County Air Pollution Control District Drycleaner Facility Listing  
A listing of drycleaner facility locations, for the Tehama County Air Pollution Control District.

Date of Government Version: 04/24/2019	Source: Tehama County Air Pollution Control District
Date Data Arrived at EDR: 04/24/2019	Telephone: 530-527-3717
Date Made Active in Reports: 05/01/2023	Last EDR Contact: 04/25/2023
Number of Days to Update: 1468	Next Scheduled EDR Contact: 09/11/2023
	Data Release Frequency: Varies

**DRYCLEAN VENTURA CO DIST:** Drycleaner Facility Listing  
A listing of drycleaner facility locations, for the Ventura County Air Pollution Control District.

Date of Government Version: 04/16/2019	Source: Ventura County Air Pollution Control District
Date Data Arrived at EDR: 04/17/2019	Telephone: 805-645-1421
Date Made Active in Reports: 05/01/2023	Last EDR Contact: 10/11/2023
Number of Days to Update: 1475	Next Scheduled EDR Contact: 09/11/2023
	Data Release Frequency: Varies

**DRYCLEAN SACRAMENTO METO DIST:** Sacramento Metropolitan Air Quality Management District Drycleaner Facility Listing  
A listing of drycleaner facility locations, for the Sacramento Metropolitan Air Quality Management District.

Date of Government Version: 08/15/2023	Source: Sacramento Metropolitan Air Quality Management District
Date Data Arrived at EDR: 08/17/2023	Telephone: 916-874-3958
Date Made Active in Reports: 10/31/2023	Last EDR Contact: 08/15/2023
Number of Days to Update: 75	Next Scheduled EDR Contact: 09/11/2023
	Data Release Frequency: Varies

**DRYCLEAN AMADOR:** Amador Air District Drycleaner Facility Listing  
A listing of drycleaner facility locations, for the Amador Air Quality Management District

Date of Government Version: 04/26/2023	Source: Amador Air Quality Management District
Date Data Arrived at EDR: 04/27/2023	Telephone: 209-257-0112
Date Made Active in Reports: 07/13/2023	Last EDR Contact: 04/24/2023
Number of Days to Update: 77	Next Scheduled EDR Contact: 09/11/2023
	Data Release Frequency: Varies

**DRYCLEANERS:** Cleaner Facilities

A list of drycleaner related facilities that have EPA ID numbers. These are facilities with certain SIC codes: power laundries, family and commercial; garment pressing and cleaner's agents; linen supply; coin-operated laundries and cleaning; drycleaning plants, except rugs; carpet and upholster cleaning; industrial launderers; laundry and garment services.

Date of Government Version: 08/31/2023	Source: Department of Toxic Substance Control
Date Data Arrived at EDR: 09/08/2023	Telephone: 916-327-4498
Date Made Active in Reports: 11/27/2023	Last EDR Contact: 11/21/2023
Number of Days to Update: 80	Next Scheduled EDR Contact: 03/11/2024
	Data Release Frequency: Annually

**DRYCLEAN GLENN CO DIST:** Glenn County Air Pollution Control District Drycleaner Facility Listing  
A listing of drycleaner facility locations, for the Glenn County Air Pollution Control District.

## GOVERNMENT RECORDS SEARCHED / DATA CURRENCY TRACKING

Date of Government Version: 05/02/2023  
Date Data Arrived at EDR: 05/03/2023  
Date Made Active in Reports: 07/25/2023  
Number of Days to Update: 83

Source: Glenn County Air Pollution Control District  
Telephone: 530-934-6500  
Last EDR Contact: 05/03/2023  
Next Scheduled EDR Contact: 09/11/2023  
Data Release Frequency: Varies

**DRYCLEAN SAN DIEGO CO DIST:** San Diego County Air Pollution Control District Drycleaner Facility Listing  
A listing of drycleaner facility locations, for the San Diego County Air Pollution Control District.

Date of Government Version: 08/08/2023  
Date Data Arrived at EDR: 08/09/2023  
Date Made Active in Reports: 10/26/2023  
Number of Days to Update: 78

Source: San Diego County Air Pollution Control District  
Telephone: 858-586-2616  
Last EDR Contact: 08/08/2023  
Next Scheduled EDR Contact: 09/11/2023  
Data Release Frequency: Varies

**DRYCLEAN SAN LUIS OB CO DIST:** San Luis Obispo County Air Pollution Control District Drycleaner Facility Listing  
A listing of drycleaner facility locations, for the San Luis Obispo County Air Pollution Control District.

Date of Government Version: 07/26/2023  
Date Data Arrived at EDR: 07/27/2023  
Date Made Active in Reports: 10/13/2023  
Number of Days to Update: 78

Source: San Luis Obispo County Air Pollution Control District  
Telephone: 805-781-5756  
Last EDR Contact: 07/25/2023  
Next Scheduled EDR Contact: 09/11/2023  
Data Release Frequency: Varies

**EMI:** Emissions Inventory Data

Toxics and criteria pollutant emissions data collected by the ARB and local air pollution agencies.

Date of Government Version: 12/31/2021  
Date Data Arrived at EDR: 06/09/2023  
Date Made Active in Reports: 08/30/2023  
Number of Days to Update: 82

Source: California Air Resources Board  
Telephone: 916-322-2990  
Last EDR Contact: 09/15/2023  
Next Scheduled EDR Contact: 12/25/2023  
Data Release Frequency: Varies

**ENF:** Enforcement Action Listing

A listing of Water Board Enforcement Actions. Formal is everything except Oral/Verbal Communication, Notice of Violation, Expedited Payment Letter, and Staff Enforcement Letter.

Date of Government Version: 07/17/2023  
Date Data Arrived at EDR: 07/18/2023  
Date Made Active in Reports: 10/05/2023  
Number of Days to Update: 79

Source: State Water Resources Control Board  
Telephone: 916-445-9379  
Last EDR Contact: 10/17/2023  
Next Scheduled EDR Contact: 01/29/2024  
Data Release Frequency: Varies

**Financial Assurance 1:** Financial Assurance Information Listing

Financial Assurance information

Date of Government Version: 09/13/2023  
Date Data Arrived at EDR: 09/14/2023  
Date Made Active in Reports: 09/21/2023  
Number of Days to Update: 7

Source: Department of Toxic Substances Control  
Telephone: 916-255-3628  
Last EDR Contact: 09/13/2023  
Next Scheduled EDR Contact: 01/29/2024  
Data Release Frequency: Varies

**Financial Assurance 2:** Financial Assurance Information Listing

A listing of financial assurance information for solid waste facilities. Financial assurance is intended to ensure that resources are available to pay for the cost of closure, post-closure care, and corrective measures if the owner or operator of a regulated facility is unable or unwilling to pay.

Date of Government Version: 08/03/2023  
Date Data Arrived at EDR: 08/16/2023  
Date Made Active in Reports: 11/01/2023  
Number of Days to Update: 77

Source: California Integrated Waste Management Board  
Telephone: 916-341-6066  
Last EDR Contact: 11/13/2023  
Next Scheduled EDR Contact: 02/19/2024  
Data Release Frequency: Varies

## GOVERNMENT RECORDS SEARCHED / DATA CURRENCY TRACKING

### ICE: Inspection, Compliance and Enforcement

Contains data pertaining to the Permitted Facilities with Inspections / Enforcements sites tracked in Envirostor.

Date of Government Version: 08/14/2023

Date Data Arrived at EDR: 08/14/2023

Date Made Active in Reports: 10/31/2023

Number of Days to Update: 78

Source: Department of Toxic Substances Control

Telephone: 877-786-9427

Last EDR Contact: 11/10/2023

Next Scheduled EDR Contact: 02/26/2024

Data Release Frequency: Quarterly

### HIST CORTESE: Hazardous Waste & Substance Site List

The sites for the list are designated by the State Water Resource Control Board [LUST], the Integrated Waste Board [SWF/LS], and the Department of Toxic Substances Control [CALSITES]. This listing is no longer updated by the state agency.

Date of Government Version: 04/01/2001

Date Data Arrived at EDR: 01/22/2009

Date Made Active in Reports: 04/08/2009

Number of Days to Update: 76

Source: Department of Toxic Substances Control

Telephone: 916-323-3400

Last EDR Contact: 01/22/2009

Next Scheduled EDR Contact: N/A

Data Release Frequency: No Update Planned

### HWP: EnviroStor Permitted Facilities Listing

Detailed information on permitted hazardous waste facilities and corrective action ("cleanups") tracked in EnviroStor.

Date of Government Version: 08/14/2023

Date Data Arrived at EDR: 08/14/2023

Date Made Active in Reports: 10/31/2023

Number of Days to Update: 78

Source: Department of Toxic Substances Control

Telephone: 916-323-3400

Last EDR Contact: 11/10/2023

Next Scheduled EDR Contact: 02/26/2024

Data Release Frequency: Quarterly

### HWT: Registered Hazardous Waste Transporter Database

A listing of hazardous waste transporters. In California, unless specifically exempted, it is unlawful for any person to transport hazardous wastes unless the person holds a valid registration issued by DTSC. A hazardous waste transporter registration is valid for one year and is assigned a unique registration number.

Date of Government Version: 06/29/2023

Date Data Arrived at EDR: 06/29/2023

Date Made Active in Reports: 09/19/2023

Number of Days to Update: 82

Source: Department of Toxic Substances Control

Telephone: 916-440-7145

Last EDR Contact: 10/04/2023

Next Scheduled EDR Contact: 01/15/2024

Data Release Frequency: Quarterly

### HWTS: Hazardous Waste Tracking System

DTSC maintains the Hazardous Waste Tracking System that stores ID number information since the early 1980s and manifest data since 1993. The system collects both manifest copies from the generator and destination facility.

Date of Government Version: 08/04/2023

Date Data Arrived at EDR: 08/09/2023

Date Made Active in Reports: 10/26/2023

Number of Days to Update: 78

Source: Department of Toxic Substances Control

Telephone: 916-324-2444

Last EDR Contact: 09/27/2023

Next Scheduled EDR Contact: 01/15/2024

Data Release Frequency: Varies

### HAZNET: Facility and Manifest Data

Facility and Manifest Data. The data is extracted from the copies of hazardous waste manifests received each year by the DTSC. The annual volume of manifests is typically 700,000 - 1,000,000 annually, representing approximately 350,000 - 500,000 shipments. Data are from the manifests submitted without correction, and therefore many contain some invalid values for data elements such as generator ID, TSD ID, waste category, and disposal method. This database begins with calendar year 1993.

Date of Government Version: 12/31/2021

Date Data Arrived at EDR: 07/05/2022

Date Made Active in Reports: 09/19/2022

Number of Days to Update: 76

Source: California Environmental Protection Agency

Telephone: 916-255-1136

Last EDR Contact: 07/05/2022

Next Scheduled EDR Contact: 01/15/2024

Data Release Frequency: Annually

## GOVERNMENT RECORDS SEARCHED / DATA CURRENCY TRACKING

### MINES: Mines Site Location Listing

A listing of mine site locations from the Office of Mine Reclamation.

Date of Government Version: 09/05/2023  
Date Data Arrived at EDR: 09/06/2023  
Date Made Active in Reports: 11/27/2023  
Number of Days to Update: 82

Source: Department of Conservation  
Telephone: 916-322-1080  
Last EDR Contact: 09/06/2023  
Next Scheduled EDR Contact: 12/18/2023  
Data Release Frequency: Quarterly

### MWMP: Medical Waste Management Program Listing

The Medical Waste Management Program (MWMP) ensures the proper handling and disposal of medical waste by permitting and inspecting medical waste Offsite Treatment Facilities (PDF) and Transfer Stations (PDF) throughout the state. MWMP also oversees all Medical Waste Transporters.

Date of Government Version: 08/08/2023  
Date Data Arrived at EDR: 08/29/2023  
Date Made Active in Reports: 11/13/2023  
Number of Days to Update: 76

Source: Department of Public Health  
Telephone: 916-558-1784  
Last EDR Contact: 11/22/2023  
Next Scheduled EDR Contact: 03/11/2024  
Data Release Frequency: Varies

### NPDES: NPDES Permits Listing

A listing of NPDES permits, including stormwater.

Date of Government Version: 08/07/2023  
Date Data Arrived at EDR: 08/08/2023  
Date Made Active in Reports: 10/26/2023  
Number of Days to Update: 79

Source: State Water Resources Control Board  
Telephone: 916-445-9379  
Last EDR Contact: 11/07/2023  
Next Scheduled EDR Contact: 02/19/2024  
Data Release Frequency: Quarterly

### PEST LIC: Pesticide Regulation Licenses Listing

A listing of licenses and certificates issued by the Department of Pesticide Regulation. The DPR issues licenses and/or certificates to: Persons and businesses that apply or sell pesticides; Pest control dealers and brokers; Persons who advise on agricultural pesticide applications.

Date of Government Version: 08/28/2023  
Date Data Arrived at EDR: 08/29/2023  
Date Made Active in Reports: 11/13/2023  
Number of Days to Update: 76

Source: Department of Pesticide Regulation  
Telephone: 916-445-4038  
Last EDR Contact: 11/22/2023  
Next Scheduled EDR Contact: 03/11/2024  
Data Release Frequency: Quarterly

### PROC: Certified Processors Database

A listing of certified processors.

Date of Government Version: 09/05/2023  
Date Data Arrived at EDR: 09/06/2023  
Date Made Active in Reports: 11/27/2023  
Number of Days to Update: 82

Source: Department of Conservation  
Telephone: 916-323-3836  
Last EDR Contact: 09/06/2023  
Next Scheduled EDR Contact: 12/18/2023  
Data Release Frequency: Quarterly

### NOTIFY 65: Proposition 65 Records

Listings of all Proposition 65 incidents reported to counties by the State Water Resources Control Board and the Regional Water Quality Control Board. This database is no longer updated by the reporting agency.

Date of Government Version: 09/07/2023  
Date Data Arrived at EDR: 09/08/2023  
Date Made Active in Reports: 11/28/2023  
Number of Days to Update: 81

Source: State Water Resources Control Board  
Telephone: 916-445-3846  
Last EDR Contact: 09/07/2023  
Next Scheduled EDR Contact: 12/25/2023  
Data Release Frequency: No Update Planned

## GOVERNMENT RECORDS SEARCHED / DATA CURRENCY TRACKING

### SAN JOSE HAZMAT: Hazardous Material Facilities

Hazardous material facilities, including underground storage tank sites.

Date of Government Version: 11/03/2020	Source: City of San Jose Fire Department
Date Data Arrived at EDR: 11/05/2020	Telephone: 408-535-7694
Date Made Active in Reports: 01/26/2021	Last EDR Contact: 10/25/2023
Number of Days to Update: 82	Next Scheduled EDR Contact: 02/12/2024
	Data Release Frequency: Annually

### SANTA CRUZ CO SITE MITI: Site Mitigation Listing

Sites may become contaminated with toxic chemicals through illegal dumping or disposal, from leaking underground storage tanks, or through industrial or commercial activities. The goal of the site mitigation program is to protect the public health and the environment while facilitating completion of contaminated site clean-up projects in a timely manner.

Date of Government Version: 12/03/2018	Source: Santa Cruz Environmental Health Services
Date Data Arrived at EDR: 06/23/2023	Telephone: 831-454-2761
Date Made Active in Reports: 07/13/2023	Last EDR Contact: 11/16/2023
Number of Days to Update: 20	Next Scheduled EDR Contact: 02/26/2024
	Data Release Frequency: Varies

### UIC: UIC Listing

A listing of wells identified as underground injection wells, in the California Oil and Gas Wells database.

Date of Government Version: 09/05/2023	Source: Department of Conservation
Date Data Arrived at EDR: 09/06/2023	Telephone: 916-445-2408
Date Made Active in Reports: 11/28/2023	Last EDR Contact: 09/06/2023
Number of Days to Update: 83	Next Scheduled EDR Contact: 12/18/2023
	Data Release Frequency: Varies

### UIC GEO: Underground Injection Control Sites (GEOTRACKER)

Underground control injection sites

Date of Government Version: 09/05/2023	Source: State Water Resource Control Board
Date Data Arrived at EDR: 09/06/2023	Telephone: 866-480-1028
Date Made Active in Reports: 11/27/2023	Last EDR Contact: 09/06/2023
Number of Days to Update: 82	Next Scheduled EDR Contact: 12/18/2023
	Data Release Frequency: Varies

### WASTEWATER PITS: Oil Wastewater Pits Listing

Water officials discovered that oil producers have been dumping chemical-laden wastewater into hundreds of unlined pits that are operating without proper permits. Inspections completed by the Central Valley Regional Water Quality Control Board revealed the existence of previously unidentified waste sites. The water boards review found that more than one-third of the region's active disposal pits are operating without permission.

Date of Government Version: 02/11/2021	Source: RWQCB, Central Valley Region
Date Data Arrived at EDR: 07/01/2021	Telephone: 559-445-5577
Date Made Active in Reports: 09/29/2021	Last EDR Contact: 10/06/2023
Number of Days to Update: 90	Next Scheduled EDR Contact: 01/15/2024
	Data Release Frequency: Varies

### WDS: Waste Discharge System

Sites which have been issued waste discharge requirements.

Date of Government Version: 06/19/2007	Source: State Water Resources Control Board
Date Data Arrived at EDR: 06/20/2007	Telephone: 916-341-5227
Date Made Active in Reports: 06/29/2007	Last EDR Contact: 11/10/2023
Number of Days to Update: 9	Next Scheduled EDR Contact: 02/26/2024
	Data Release Frequency: No Update Planned

## GOVERNMENT RECORDS SEARCHED / DATA CURRENCY TRACKING

### WIP: Well Investigation Program Case List

Well Investigation Program case in the San Gabriel and San Fernando Valley area.

Date of Government Version: 07/03/2009

Date Data Arrived at EDR: 07/21/2009

Date Made Active in Reports: 08/03/2009

Number of Days to Update: 13

Source: Los Angeles Water Quality Control Board

Telephone: 213-576-6726

Last EDR Contact: 09/12/2023

Next Scheduled EDR Contact: 01/01/2024

Data Release Frequency: No Update Planned

### MILITARY PRIV SITES: Military Privatized Sites (GEOTRACKER)

Military privatized sites

Date of Government Version: 09/05/2023

Date Data Arrived at EDR: 09/06/2023

Date Made Active in Reports: 11/27/2023

Number of Days to Update: 82

Source: State Water Resources Control Board

Telephone: 866-480-1028

Last EDR Contact: 09/06/2023

Next Scheduled EDR Contact: 12/18/2023

Data Release Frequency: Varies

### PROJECT: Project Sites (GEOTRACKER)

Projects sites

Date of Government Version: 09/05/2023

Date Data Arrived at EDR: 09/06/2023

Date Made Active in Reports: 11/27/2023

Number of Days to Update: 82

Source: State Water Resources Control Board

Telephone: 866-480-1028

Last EDR Contact: 09/06/2023

Next Scheduled EDR Contact: 12/18/2023

Data Release Frequency: Varies

### WDR: Waste Discharge Requirements Listing

In general, the Waste Discharge Requirements (WDRs) Program (sometimes also referred to as the "Non Chapter 15 (Non 15) Program") regulates point discharges that are exempt pursuant to Subsection 20090 of Title 27 and not subject to the Federal Water Pollution Control Act. Exemptions from Title 27 may be granted for nine categories of discharges (e.g., sewage, wastewater, etc.) that meet, and continue to meet, the preconditions listed for each specific exemption. The scope of the WDRs Program also includes the discharge of wastes classified as inert, pursuant to section 20230 of Title 27.

Date of Government Version: 09/05/2023

Date Data Arrived at EDR: 09/06/2023

Date Made Active in Reports: 11/28/2023

Number of Days to Update: 83

Source: State Water Resources Control Board

Telephone: 916-341-5810

Last EDR Contact: 09/06/2023

Next Scheduled EDR Contact: 12/18/2023

Data Release Frequency: Quarterly

### CIWQS: California Integrated Water Quality System

The California Integrated Water Quality System (CIWQS) is a computer system used by the State and Regional Water Quality Control Boards to track information about places of environmental interest, manage permits and other orders, track inspections, and manage violations and enforcement activities.

Date of Government Version: 08/28/2023

Date Data Arrived at EDR: 08/29/2023

Date Made Active in Reports: 11/13/2023

Number of Days to Update: 76

Source: State Water Resources Control Board

Telephone: 866-794-4977

Last EDR Contact: 11/22/2023

Next Scheduled EDR Contact: 03/11/2024

Data Release Frequency: Varies

### CERS: CalEPA Regulated Site Portal Data

The CalEPA Regulated Site Portal database combines data about environmentally regulated sites and facilities in California into a single database. It combines data from a variety of state and federal databases, and provides an overview of regulated activities across the spectrum of environmental programs for any given location in California. These activities include hazardous materials and waste, state and federal cleanups, impacted ground and surface waters, and toxic materials

## GOVERNMENT RECORDS SEARCHED / DATA CURRENCY TRACKING

Date of Government Version: 07/17/2023  
Date Data Arrived at EDR: 07/18/2023  
Date Made Active in Reports: 10/06/2023  
Number of Days to Update: 80

Source: California Environmental Protection Agency  
Telephone: 916-323-2514  
Last EDR Contact: 10/17/2023  
Next Scheduled EDR Contact: 01/29/2024  
Data Release Frequency: Varies

### NON-CASE INFO: Non-Case Information Sites (GEOTRACKER)

Non-Case Information sites

Date of Government Version: 09/05/2023  
Date Data Arrived at EDR: 09/06/2023  
Date Made Active in Reports: 11/27/2023  
Number of Days to Update: 82

Source: State Water Resources Control Board  
Telephone: 866-480-1028  
Last EDR Contact: 09/06/2023  
Next Scheduled EDR Contact: 12/18/2023  
Data Release Frequency: Varies

### OTHER OIL GAS: Other Oil & Gas Projects Sites (GEOTRACKER)

Other Oil & Gas Projects sites

Date of Government Version: 09/05/2023  
Date Data Arrived at EDR: 09/06/2023  
Date Made Active in Reports: 11/27/2023  
Number of Days to Update: 82

Source: State Water Resources Control Board  
Telephone: 866-480-1028  
Last EDR Contact: 09/06/2023  
Next Scheduled EDR Contact: 12/18/2023  
Data Release Frequency: Varies

### PROD WATER PONDS: Produced Water Ponds Sites (GEOTRACKER)

Produced water ponds sites

Date of Government Version: 09/05/2023  
Date Data Arrived at EDR: 09/06/2023  
Date Made Active in Reports: 11/27/2023  
Number of Days to Update: 82

Source: State Water Resources Control Board  
Telephone: 866-480-1028  
Last EDR Contact: 09/06/2023  
Next Scheduled EDR Contact: 12/18/2023  
Data Release Frequency: Varies

### SAMPLING POINT: Sampling Point ? Public Sites (GEOTRACKER)

Sampling point - public sites

Date of Government Version: 09/05/2023  
Date Data Arrived at EDR: 09/06/2023  
Date Made Active in Reports: 11/27/2023  
Number of Days to Update: 82

Source: State Water Resources Control Board  
Telephone: 866-480-1028  
Last EDR Contact: 09/06/2023  
Next Scheduled EDR Contact: 12/18/2023  
Data Release Frequency: Varies

### WELL STIM PROJ: Well Stimulation Project (GEOTRACKER)

Includes areas of groundwater monitoring plans, a depiction of the monitoring network, and the facilities, boundaries, and subsurface characteristics of the oilfield and the features (oil and gas wells, produced water ponds, UIC wells, water supply wells, etc?) being monitored

Date of Government Version: 09/05/2023  
Date Data Arrived at EDR: 09/06/2023  
Date Made Active in Reports: 11/27/2023  
Number of Days to Update: 82

Source: State Water Resources Control Board  
Telephone: 866-480-1028  
Last EDR Contact: 09/06/2023  
Next Scheduled EDR Contact: 12/18/2023  
Data Release Frequency: Varies

### EDR HIGH RISK HISTORICAL RECORDS

#### ***EDR Exclusive Records***

#### **EDR MGP: EDR Proprietary Manufactured Gas Plants**

The EDR Proprietary Manufactured Gas Plant Database includes records of coal gas plants (manufactured gas plants) compiled by EDR's researchers. Manufactured gas sites were used in the United States from the 1800's to 1950's to produce a gas that could be distributed and used as fuel. These plants used whale oil, rosin, coal, or a mixture of coal, oil, and water that also produced a significant amount of waste. Many of the byproducts of the gas production, such as coal tar (oily waste containing volatile and non-volatile chemicals), sludges, oils and other compounds are potentially hazardous to human health and the environment. The byproduct from this process was frequently disposed of directly at the plant site and can remain or spread slowly, serving as a continuous source of soil and groundwater contamination.

## GOVERNMENT RECORDS SEARCHED / DATA CURRENCY TRACKING

Date of Government Version: N/A  
Date Data Arrived at EDR: N/A  
Date Made Active in Reports: N/A  
Number of Days to Update: N/A

Source: EDR, Inc.  
Telephone: N/A  
Last EDR Contact: N/A  
Next Scheduled EDR Contact: N/A  
Data Release Frequency: No Update Planned

### EDR Hist Auto: EDR Exclusive Historical Auto Stations

EDR has searched selected national collections of business directories and has collected listings of potential gas station/filling station/service station sites that were available to EDR researchers. EDR's review was limited to those categories of sources that might, in EDR's opinion, include gas station/filling station/service station establishments. The categories reviewed included, but were not limited to gas, gas station, gasoline station, filling station, auto, automobile repair, auto service station, service station, etc. This database falls within a category of information EDR classifies as "High Risk Historical Records", or HRHR. EDR's HRHR effort presents unique and sometimes proprietary data about past sites and operations that typically create environmental concerns, but may not show up in current government records searches.

Date of Government Version: N/A  
Date Data Arrived at EDR: N/A  
Date Made Active in Reports: N/A  
Number of Days to Update: N/A

Source: EDR, Inc.  
Telephone: N/A  
Last EDR Contact: N/A  
Next Scheduled EDR Contact: N/A  
Data Release Frequency: Varies

### EDR Hist Cleaner: EDR Exclusive Historical Cleaners

EDR has searched selected national collections of business directories and has collected listings of potential dry cleaner sites that were available to EDR researchers. EDR's review was limited to those categories of sources that might, in EDR's opinion, include dry cleaning establishments. The categories reviewed included, but were not limited to dry cleaners, cleaners, laundry, laundromat, cleaning/laundry, wash & dry etc. This database falls within a category of information EDR classifies as "High Risk Historical Records", or HRHR. EDR's HRHR effort presents unique and sometimes proprietary data about past sites and operations that typically create environmental concerns, but may not show up in current government records searches.

Date of Government Version: N/A  
Date Data Arrived at EDR: N/A  
Date Made Active in Reports: N/A  
Number of Days to Update: N/A

Source: EDR, Inc.  
Telephone: N/A  
Last EDR Contact: N/A  
Next Scheduled EDR Contact: N/A  
Data Release Frequency: Varies

## EDR RECOVERED GOVERNMENT ARCHIVES

### ***Exclusive Recovered Govt. Archives***

#### RGA LF: Recovered Government Archive Solid Waste Facilities List

The EDR Recovered Government Archive Landfill database provides a list of landfills derived from historical databases and includes many records that no longer appear in current government lists. Compiled from Records formerly available from the Department of Resources Recycling and Recovery in California.

Date of Government Version: N/A  
Date Data Arrived at EDR: 07/01/2013  
Date Made Active in Reports: 01/13/2014  
Number of Days to Update: 196

Source: Department of Resources Recycling and Recovery  
Telephone: N/A  
Last EDR Contact: 06/01/2012  
Next Scheduled EDR Contact: N/A  
Data Release Frequency: Varies

#### RGA LUST: Recovered Government Archive Leaking Underground Storage Tank

The EDR Recovered Government Archive Leaking Underground Storage Tank database provides a list of LUST incidents derived from historical databases and includes many records that no longer appear in current government lists. Compiled from Records formerly available from the State Water Resources Control Board in California.

Date of Government Version: N/A  
Date Data Arrived at EDR: 07/01/2013  
Date Made Active in Reports: 12/30/2013  
Number of Days to Update: 182

Source: State Water Resources Control Board  
Telephone: N/A  
Last EDR Contact: 06/01/2012  
Next Scheduled EDR Contact: N/A  
Data Release Frequency: Varies



# GOVERNMENT RECORDS SEARCHED / DATA CURRENCY TRACKING

## COUNTY RECORDS

### ALAMEDA COUNTY:

#### CS ALAMEDA: Contaminated Sites

A listing of contaminated sites overseen by the Toxic Release Program (oil and groundwater contamination from chemical releases and spills) and the Leaking Underground Storage Tank Program (soil and ground water contamination from leaking petroleum USTs).

Date of Government Version: 01/09/2019  
Date Data Arrived at EDR: 01/11/2019  
Date Made Active in Reports: 03/05/2019  
Number of Days to Update: 53

Source: Alameda County Environmental Health Services  
Telephone: 510-567-6700  
Last EDR Contact: 09/27/2023  
Next Scheduled EDR Contact: 01/15/2024  
Data Release Frequency: Semi-Annually

#### UST ALAMEDA: Underground Tanks

Underground storage tank sites located in Alameda county.

Date of Government Version: 06/27/2023  
Date Data Arrived at EDR: 06/28/2023  
Date Made Active in Reports: 09/14/2023  
Number of Days to Update: 78

Source: Alameda County Environmental Health Services  
Telephone: 510-567-6700  
Last EDR Contact: 09/27/2023  
Next Scheduled EDR Contact: 01/15/2024  
Data Release Frequency: Semi-Annually

### AMADOR COUNTY:

#### CUPA AMADOR: CUPA Facility List

Cupa Facility List

Date of Government Version: 04/27/2023  
Date Data Arrived at EDR: 04/27/2023  
Date Made Active in Reports: 07/13/2023  
Number of Days to Update: 77

Source: Amador County Environmental Health  
Telephone: 209-223-6439  
Last EDR Contact: 10/25/2023  
Next Scheduled EDR Contact: 02/12/2024  
Data Release Frequency: Varies

### BUTTE COUNTY:

#### CUPA BUTTE: CUPA Facility Listing

Cupa facility list.

Date of Government Version: 04/21/2017  
Date Data Arrived at EDR: 04/25/2017  
Date Made Active in Reports: 08/09/2017  
Number of Days to Update: 106

Source: Public Health Department  
Telephone: 530-538-7149  
Last EDR Contact: 09/27/2023  
Next Scheduled EDR Contact: 01/15/2024  
Data Release Frequency: No Update Planned

### CALVERAS COUNTY:

#### CUPA CALVERAS: CUPA Facility Listing

Cupa Facility Listing

Date of Government Version: 06/27/2023  
Date Data Arrived at EDR: 06/28/2023  
Date Made Active in Reports: 09/14/2023  
Number of Days to Update: 78

Source: Calveras County Environmental Health  
Telephone: 209-754-6399  
Last EDR Contact: 09/12/2023  
Next Scheduled EDR Contact: 01/01/2024  
Data Release Frequency: Quarterly

### COLUSA COUNTY:

## GOVERNMENT RECORDS SEARCHED / DATA CURRENCY TRACKING

### CUPA COLUSA: CUPA Facility List Cupa facility list.

Date of Government Version: 04/06/2020  
Date Data Arrived at EDR: 04/23/2020  
Date Made Active in Reports: 07/10/2020  
Number of Days to Update: 78

Source: Health & Human Services  
Telephone: 530-458-0396  
Last EDR Contact: 10/25/2023  
Next Scheduled EDR Contact: 02/12/2024  
Data Release Frequency: Semi-Annually

### CONTRA COSTA COUNTY:

#### SL CONTRA COSTA: Site List

List includes sites from the underground tank, hazardous waste generator and business plan/2185 programs.

Date of Government Version: 07/05/2023  
Date Data Arrived at EDR: 07/20/2023  
Date Made Active in Reports: 10/05/2023  
Number of Days to Update: 77

Source: Contra Costa Health Services Department  
Telephone: 925-646-2286  
Last EDR Contact: 10/20/2023  
Next Scheduled EDR Contact: 02/05/2024  
Data Release Frequency: Semi-Annually

### DEL NORTE COUNTY:

#### CUPA DEL NORTE: CUPA Facility List Cupa Facility list

Date of Government Version: 08/02/2023  
Date Data Arrived at EDR: 08/03/2023  
Date Made Active in Reports: 10/19/2023  
Number of Days to Update: 77

Source: Del Norte County Environmental Health Division  
Telephone: 707-465-0426  
Last EDR Contact: 10/20/2023  
Next Scheduled EDR Contact: 02/05/2024  
Data Release Frequency: Varies

### EL DORADO COUNTY:

#### CUPA EL DORADO: CUPA Facility List CUPA facility list.

Date of Government Version: 08/08/2022  
Date Data Arrived at EDR: 08/09/2022  
Date Made Active in Reports: 09/01/2022  
Number of Days to Update: 23

Source: El Dorado County Environmental Management Department  
Telephone: 530-621-6623  
Last EDR Contact: 10/20/2023  
Next Scheduled EDR Contact: 02/05/2024  
Data Release Frequency: Varies

### FRESNO COUNTY:

#### CUPA FRESNO: CUPA Resources List

Certified Unified Program Agency. CUPA's are responsible for implementing a unified hazardous materials and hazardous waste management regulatory program. The agency provides oversight of businesses that deal with hazardous materials, operate underground storage tanks or aboveground storage tanks.

Date of Government Version: 06/28/2021  
Date Data Arrived at EDR: 12/21/2021  
Date Made Active in Reports: 03/03/2022  
Number of Days to Update: 72

Source: Dept. of Community Health  
Telephone: 559-445-3271  
Last EDR Contact: 09/28/2023  
Next Scheduled EDR Contact: 01/08/2024  
Data Release Frequency: Semi-Annually

### GLENN COUNTY:

## GOVERNMENT RECORDS SEARCHED / DATA CURRENCY TRACKING

### CUPA GLENN: CUPA Facility List Cupa facility list

Date of Government Version: 01/22/2018  
Date Data Arrived at EDR: 01/24/2018  
Date Made Active in Reports: 03/14/2018  
Number of Days to Update: 49

Source: Glenn County Air Pollution Control District  
Telephone: 830-934-6500  
Last EDR Contact: 10/10/2023  
Next Scheduled EDR Contact: 01/29/2024  
Data Release Frequency: No Update Planned

### HUMBOLDT COUNTY:

#### CUPA HUMBOLDT: CUPA Facility List CUPA facility list.

Date of Government Version: 08/12/2021  
Date Data Arrived at EDR: 08/12/2021  
Date Made Active in Reports: 11/08/2021  
Number of Days to Update: 88

Source: Humboldt County Environmental Health  
Telephone: N/A  
Last EDR Contact: 11/08/2023  
Next Scheduled EDR Contact: 02/26/2024  
Data Release Frequency: Semi-Annually

### IMPERIAL COUNTY:

#### CUPA IMPERIAL: CUPA Facility List Cupa facility list.

Date of Government Version: 07/11/2023  
Date Data Arrived at EDR: 07/12/2023  
Date Made Active in Reports: 09/26/2023  
Number of Days to Update: 76

Source: San Diego Border Field Office  
Telephone: 760-339-2777  
Last EDR Contact: 10/10/2023  
Next Scheduled EDR Contact: 01/29/2024  
Data Release Frequency: Varies

### INYO COUNTY:

#### CUPA INYO: CUPA Facility List Cupa facility list.

Date of Government Version: 04/02/2018  
Date Data Arrived at EDR: 04/03/2018  
Date Made Active in Reports: 06/14/2018  
Number of Days to Update: 72

Source: Inyo County Environmental Health Services  
Telephone: 760-878-0238  
Last EDR Contact: 11/08/2023  
Next Scheduled EDR Contact: 02/26/2024  
Data Release Frequency: Varies

### KERN COUNTY:

#### CUPA KERN: CUPA Facility List

A listing of sites included in the Kern County Hazardous Material Business Plan.

Date of Government Version: 07/26/2023  
Date Data Arrived at EDR: 07/27/2023  
Date Made Active in Reports: 08/09/2023  
Number of Days to Update: 13

Source: Kern County Public Health  
Telephone: 661-321-3000  
Last EDR Contact: 10/25/2023  
Next Scheduled EDR Contact: 02/12/2024  
Data Release Frequency: Varies

#### UST KERN: Underground Storage Tank Sites & Tank Listing Kern County Sites and Tanks Listing.

## GOVERNMENT RECORDS SEARCHED / DATA CURRENCY TRACKING

Date of Government Version: 07/26/2023  
Date Data Arrived at EDR: 07/27/2023  
Date Made Active in Reports: 08/03/2023  
Number of Days to Update: 7

Source: Kern County Environment Health Services Department  
Telephone: 661-862-8700  
Last EDR Contact: 10/25/2023  
Next Scheduled EDR Contact: 02/12/2024  
Data Release Frequency: Quarterly

### KINGS COUNTY:

#### CUPA KINGS: CUPA Facility List

A listing of sites included in the county's Certified Unified Program Agency database. California's Secretary for Environmental Protection established the unified hazardous materials and hazardous waste regulatory program as required by chapter 6.11 of the California Health and Safety Code. The Unified Program consolidates the administration, permits, inspections, and enforcement activities.

Date of Government Version: 12/03/2020  
Date Data Arrived at EDR: 01/26/2021  
Date Made Active in Reports: 04/14/2021  
Number of Days to Update: 78

Source: Kings County Department of Public Health  
Telephone: 559-584-1411  
Last EDR Contact: 11/08/2023  
Next Scheduled EDR Contact: 02/26/2024  
Data Release Frequency: Varies

### LAKE COUNTY:

#### CUPA LAKE: CUPA Facility List

Cupa facility list

Date of Government Version: 10/27/2023  
Date Data Arrived at EDR: 11/01/2023  
Date Made Active in Reports: 11/21/2023  
Number of Days to Update: 20

Source: Lake County Environmental Health  
Telephone: 707-263-1164  
Last EDR Contact: 10/04/2023  
Next Scheduled EDR Contact: 01/22/2024  
Data Release Frequency: Varies

### LASSEN COUNTY:

#### CUPA LASSEN: CUPA Facility List

Cupa facility list

Date of Government Version: 07/31/2020  
Date Data Arrived at EDR: 08/21/2020  
Date Made Active in Reports: 11/09/2020  
Number of Days to Update: 80

Source: Lassen County Environmental Health  
Telephone: 530-251-8528  
Last EDR Contact: 10/10/2023  
Next Scheduled EDR Contact: 01/29/2024  
Data Release Frequency: Varies

### LOS ANGELES COUNTY:

#### AOCONCERN: Key Areas of Concerns in Los Angeles County

San Gabriel Valley areas where VOC contamination is at or above the MCL as designated by region 9 EPA office. Date of Government Version: 3/30/2009 Exide Site area is a cleanup plan of lead-impacted soil surrounding the former Exide Facility as designated by the DTSC. Date of Government Version: 7/17/2017

Date of Government Version: 03/30/2009  
Date Data Arrived at EDR: 03/31/2009  
Date Made Active in Reports: 10/23/2009  
Number of Days to Update: 206

Source: N/A  
Telephone: N/A  
Last EDR Contact: 09/07/2023  
Next Scheduled EDR Contact: 12/25/2023  
Data Release Frequency: No Update Planned

## GOVERNMENT RECORDS SEARCHED / DATA CURRENCY TRACKING

### HMS LOS ANGELES: HMS: Street Number List

Industrial Waste and Underground Storage Tank Sites.

Date of Government Version: 06/21/2023

Date Data Arrived at EDR: 06/28/2023

Date Made Active in Reports: 09/14/2023

Number of Days to Update: 78

Source: Department of Public Works

Telephone: 626-458-3517

Last EDR Contact: 09/27/2023

Next Scheduled EDR Contact: 01/15/2024

Data Release Frequency: Semi-Annually

### LF LOS ANGELES: List of Solid Waste Facilities

Solid Waste Facilities in Los Angeles County.

Date of Government Version: 07/10/2023

Date Data Arrived at EDR: 07/10/2023

Date Made Active in Reports: 09/27/2023

Number of Days to Update: 79

Source: La County Department of Public Works

Telephone: 818-458-5185

Last EDR Contact: 10/09/2023

Next Scheduled EDR Contact: 01/22/2024

Data Release Frequency: Varies

### LF LOS ANGELES CITY: City of Los Angeles Landfills

Landfills owned and maintained by the City of Los Angeles.

Date of Government Version: 12/31/2022

Date Data Arrived at EDR: 01/12/2023

Date Made Active in Reports: 03/29/2023

Number of Days to Update: 76

Source: Engineering & Construction Division

Telephone: 213-473-7869

Last EDR Contact: 10/04/2023

Next Scheduled EDR Contact: 01/22/2024

Data Release Frequency: Varies

### LOS ANGELES AST: Active & Inactive AST Inventory

A listing of active & inactive above ground petroleum storage tank site locations, located in the City of Los Angeles.

Date of Government Version: 06/01/2019

Date Data Arrived at EDR: 06/25/2019

Date Made Active in Reports: 08/22/2019

Number of Days to Update: 58

Source: Los Angeles Fire Department

Telephone: 213-978-3800

Last EDR Contact: 09/19/2023

Next Scheduled EDR Contact: 01/01/2024

Data Release Frequency: Varies

### LOS ANGELES CO LF METHANE: Methane Producing Landfills

This data was created on April 30, 2012 to represent known disposal sites in Los Angeles County that may produce and emanate methane gas. The shapefile contains disposal sites within Los Angeles County that once accepted degradable refuse material. Information used to create this data was extracted from a landfill survey performed by County Engineers (Major Waste System Map, 1973) as well as historical records from CalRecycle, Regional Water Quality Control Board, and Los Angeles County Department of Public Health

Date of Government Version: 04/13/2023

Date Data Arrived at EDR: 07/13/2023

Date Made Active in Reports: 09/27/2023

Number of Days to Update: 76

Source: Los Angeles County Department of Public Works

Telephone: 626-458-6973

Last EDR Contact: 10/04/2023

Next Scheduled EDR Contact: 01/22/2024

Data Release Frequency: No Update Planned

### LOS ANGELES HM: Active & Inactive Hazardous Materials Inventory

A listing of active & inactive hazardous materials facility locations, located in the City of Los Angeles.

Date of Government Version: 06/20/2023

Date Data Arrived at EDR: 06/22/2023

Date Made Active in Reports: 08/09/2023

Number of Days to Update: 48

Source: Los Angeles Fire Department

Telephone: 213-978-3800

Last EDR Contact: 09/20/2023

Next Scheduled EDR Contact: 01/01/2024

Data Release Frequency: Varies

## GOVERNMENT RECORDS SEARCHED / DATA CURRENCY TRACKING

### LOS ANGELES UST: Active & Inactive UST Inventory

A listing of active & inactive underground storage tank site locations and underground storage tank historical sites, located in the City of Los Angeles.

Date of Government Version: 06/20/2023  
Date Data Arrived at EDR: 06/22/2023  
Date Made Active in Reports: 09/12/2023  
Number of Days to Update: 82

Source: Los Angeles Fire Department  
Telephone: 213-978-3800  
Last EDR Contact: 09/20/2023  
Next Scheduled EDR Contact: 01/01/2024  
Data Release Frequency: Varies

### SITE MIT LOS ANGELES: Site Mitigation List

Industrial sites that have had some sort of spill or complaint.

Date of Government Version: 03/02/2023  
Date Data Arrived at EDR: 04/18/2023  
Date Made Active in Reports: 07/07/2023  
Number of Days to Update: 80

Source: Community Health Services  
Telephone: 323-890-7806  
Last EDR Contact: 10/17/2023  
Next Scheduled EDR Contact: 01/29/2024  
Data Release Frequency: Annually

### UST EL SEGUNDO: City of El Segundo Underground Storage Tank

Underground storage tank sites located in El Segundo city.

Date of Government Version: 01/21/2017  
Date Data Arrived at EDR: 04/19/2017  
Date Made Active in Reports: 05/10/2017  
Number of Days to Update: 21

Source: City of El Segundo Fire Department  
Telephone: 310-524-2236  
Last EDR Contact: 10/04/2023  
Next Scheduled EDR Contact: 01/22/2024  
Data Release Frequency: No Update Planned

### UST LONG BEACH: City of Long Beach Underground Storage Tank

Underground storage tank sites located in the city of Long Beach.

Date of Government Version: 04/22/2019  
Date Data Arrived at EDR: 04/23/2019  
Date Made Active in Reports: 06/27/2019  
Number of Days to Update: 65

Source: City of Long Beach Fire Department  
Telephone: 562-570-2563  
Last EDR Contact: 10/10/2023  
Next Scheduled EDR Contact: 01/29/2024  
Data Release Frequency: Varies

### UST TORRANCE: City of Torrance Underground Storage Tank

Underground storage tank sites located in the city of Torrance.

Date of Government Version: 04/12/2023  
Date Data Arrived at EDR: 05/02/2023  
Date Made Active in Reports: 06/13/2023  
Number of Days to Update: 42

Source: City of Torrance Fire Department  
Telephone: 310-618-2973  
Last EDR Contact: 10/10/2023  
Next Scheduled EDR Contact: 01/29/2024  
Data Release Frequency: Semi-Annually

### MADERA COUNTY:

#### CUPA MADERA: CUPA Facility List

A listing of sites included in the county's Certified Unified Program Agency database. California's Secretary for Environmental Protection established the unified hazardous materials and hazardous waste regulatory program as required by chapter 6.11 of the California Health and Safety Code. The Unified Program consolidates the administration, permits, inspections, and enforcement activities.

Date of Government Version: 08/10/2020  
Date Data Arrived at EDR: 08/12/2020  
Date Made Active in Reports: 10/23/2020  
Number of Days to Update: 72

Source: Madera County Environmental Health  
Telephone: 559-675-7823  
Last EDR Contact: 11/08/2023  
Next Scheduled EDR Contact: 02/26/2024  
Data Release Frequency: Varies

### MARIN COUNTY:

## GOVERNMENT RECORDS SEARCHED / DATA CURRENCY TRACKING

UST MARIN: Underground Storage Tank Sites  
Currently permitted USTs in Marin County.

Date of Government Version: 09/26/2018  
Date Data Arrived at EDR: 10/04/2018  
Date Made Active in Reports: 11/02/2018  
Number of Days to Update: 29

Source: Public Works Department Waste Management  
Telephone: 415-473-6647  
Last EDR Contact: 09/21/2023  
Next Scheduled EDR Contact: 01/08/2024  
Data Release Frequency: Semi-Annually

MENDOCINO COUNTY:

UST MENDOCINO: Mendocino County UST Database  
A listing of underground storage tank locations in Mendocino County.

Date of Government Version: 09/22/2021  
Date Data Arrived at EDR: 11/18/2021  
Date Made Active in Reports: 11/22/2021  
Number of Days to Update: 4

Source: Department of Public Health  
Telephone: 707-463-4466  
Last EDR Contact: 11/13/2023  
Next Scheduled EDR Contact: 03/04/2024  
Data Release Frequency: Annually

MERCED COUNTY:

CUPA MERCED: CUPA Facility List  
CUPA facility list.

Date of Government Version: 07/25/2023  
Date Data Arrived at EDR: 08/03/2023  
Date Made Active in Reports: 10/19/2023  
Number of Days to Update: 77

Source: Merced County Environmental Health  
Telephone: 209-381-1094  
Last EDR Contact: 11/08/2023  
Next Scheduled EDR Contact: 02/26/2024  
Data Release Frequency: Varies

MONO COUNTY:

CUPA MONO: CUPA Facility List  
CUPA Facility List

Date of Government Version: 02/22/2021  
Date Data Arrived at EDR: 03/02/2021  
Date Made Active in Reports: 05/19/2021  
Number of Days to Update: 78

Source: Mono County Health Department  
Telephone: 760-932-5580  
Last EDR Contact: 11/13/2023  
Next Scheduled EDR Contact: 03/04/2024  
Data Release Frequency: Varies

MONTEREY COUNTY:

CUPA MONTEREY: CUPA Facility Listing  
CUPA Program listing from the Environmental Health Division.

Date of Government Version: 10/04/2021  
Date Data Arrived at EDR: 10/06/2021  
Date Made Active in Reports: 12/29/2021  
Number of Days to Update: 84

Source: Monterey County Health Department  
Telephone: 831-796-1297  
Last EDR Contact: 11/02/2023  
Next Scheduled EDR Contact: 01/08/2024  
Data Release Frequency: Varies

NAPA COUNTY:

## GOVERNMENT RECORDS SEARCHED / DATA CURRENCY TRACKING

### LUST NAPA: Sites With Reported Contamination

A listing of leaking underground storage tank sites located in Napa county.

Date of Government Version: 01/09/2017

Date Data Arrived at EDR: 01/11/2017

Date Made Active in Reports: 03/02/2017

Number of Days to Update: 50

Source: Napa County Department of Environmental Management

Telephone: 707-253-4269

Last EDR Contact: 11/13/2023

Next Scheduled EDR Contact: 03/04/2024

Data Release Frequency: No Update Planned

### UST NAPA: Closed and Operating Underground Storage Tank Sites

Underground storage tank sites located in Napa county.

Date of Government Version: 09/05/2019

Date Data Arrived at EDR: 09/09/2019

Date Made Active in Reports: 10/31/2019

Number of Days to Update: 52

Source: Napa County Department of Environmental Management

Telephone: 707-253-4269

Last EDR Contact: 11/13/2023

Next Scheduled EDR Contact: 03/04/2024

Data Release Frequency: No Update Planned

### NEVADA COUNTY:

#### CUPA NEVADA: CUPA Facility List

CUPA facility list.

Date of Government Version: 07/21/2023

Date Data Arrived at EDR: 07/25/2023

Date Made Active in Reports: 10/11/2023

Number of Days to Update: 78

Source: Community Development Agency

Telephone: 530-265-1467

Last EDR Contact: 10/20/2023

Next Scheduled EDR Contact: 02/05/2024

Data Release Frequency: Varies

### ORANGE COUNTY:

#### IND\_SITE ORANGE: List of Industrial Site Cleanups

Petroleum and non-petroleum spills.

Date of Government Version: 05/15/2023

Date Data Arrived at EDR: 07/31/2023

Date Made Active in Reports: 08/09/2023

Number of Days to Update: 9

Source: Health Care Agency

Telephone: 714-834-3446

Last EDR Contact: 11/01/2023

Next Scheduled EDR Contact: 02/12/2024

Data Release Frequency: Annually

#### LUST ORANGE: List of Underground Storage Tank Cleanups

Orange County Underground Storage Tank Cleanups (LUST).

Date of Government Version: 05/15/2023

Date Data Arrived at EDR: 07/31/2023

Date Made Active in Reports: 08/09/2023

Number of Days to Update: 9

Source: Health Care Agency

Telephone: 714-834-3446

Last EDR Contact: 11/01/2023

Next Scheduled EDR Contact: 02/12/2024

Data Release Frequency: Quarterly

#### UST ORANGE: List of Underground Storage Tank Facilities

Orange County Underground Storage Tank Facilities (UST).

Date of Government Version: 04/01/2023

Date Data Arrived at EDR: 05/18/2023

Date Made Active in Reports: 06/14/2023

Number of Days to Update: 27

Source: Health Care Agency

Telephone: 714-834-3446

Last EDR Contact: 11/01/2023

Next Scheduled EDR Contact: 02/12/2024

Data Release Frequency: Quarterly

### PLACER COUNTY:



## GOVERNMENT RECORDS SEARCHED / DATA CURRENCY TRACKING

### MS PLACER: Master List of Facilities

List includes aboveground tanks, underground tanks and cleanup sites.

Date of Government Version: 11/09/2023  
Date Data Arrived at EDR: 11/09/2023  
Date Made Active in Reports: 11/21/2023  
Number of Days to Update: 12

Source: Placer County Health and Human Services  
Telephone: 530-745-2363  
Last EDR Contact: 11/01/2023  
Next Scheduled EDR Contact: 03/11/2024  
Data Release Frequency: Semi-Annually

### PLUMAS COUNTY:

#### CUPA PLUMAS: CUPA Facility List

Plumas County CUPA Program facilities.

Date of Government Version: 03/31/2019  
Date Data Arrived at EDR: 04/23/2019  
Date Made Active in Reports: 06/26/2019  
Number of Days to Update: 64

Source: Plumas County Environmental Health  
Telephone: 530-283-6355  
Last EDR Contact: 10/10/2023  
Next Scheduled EDR Contact: 01/29/2024  
Data Release Frequency: Varies

### RIVERSIDE COUNTY:

#### LUST RIVERSIDE: Listing of Underground Tank Cleanup Sites

Riverside County Underground Storage Tank Cleanup Sites (LUST).

Date of Government Version: 07/10/2023  
Date Data Arrived at EDR: 07/11/2023  
Date Made Active in Reports: 09/26/2023  
Number of Days to Update: 77

Source: Department of Environmental Health  
Telephone: 951-358-5055  
Last EDR Contact: 09/07/2023  
Next Scheduled EDR Contact: 12/25/2023  
Data Release Frequency: Quarterly

#### UST RIVERSIDE: Underground Storage Tank Tank List

Underground storage tank sites located in Riverside county.

Date of Government Version: 07/10/2023  
Date Data Arrived at EDR: 07/11/2023  
Date Made Active in Reports: 09/26/2023  
Number of Days to Update: 77

Source: Department of Environmental Health  
Telephone: 951-358-5055  
Last EDR Contact: 09/07/2023  
Next Scheduled EDR Contact: 12/25/2023  
Data Release Frequency: Quarterly

### SACRAMENTO COUNTY:

#### CS SACRAMENTO: Toxic Site Clean-Up List

List of sites where unauthorized releases of potentially hazardous materials have occurred.

Date of Government Version: 11/07/2022  
Date Data Arrived at EDR: 12/21/2022  
Date Made Active in Reports: 03/16/2023  
Number of Days to Update: 85

Source: Sacramento County Environmental Management  
Telephone: 916-875-8406  
Last EDR Contact: 09/25/2023  
Next Scheduled EDR Contact: 01/08/2024  
Data Release Frequency: Quarterly

#### ML SACRAMENTO: Master Hazardous Materials Facility List

Any business that has hazardous materials on site - hazardous material storage sites, underground storage tanks, waste generators.

Date of Government Version: 11/07/2022  
Date Data Arrived at EDR: 12/09/2022  
Date Made Active in Reports: 03/01/2023  
Number of Days to Update: 82

Source: Sacramento County Environmental Management  
Telephone: 916-875-8406  
Last EDR Contact: 09/25/2023  
Next Scheduled EDR Contact: 01/08/2024  
Data Release Frequency: Quarterly

### SAN BENITO COUNTY:

## GOVERNMENT RECORDS SEARCHED / DATA CURRENCY TRACKING

### CUPA SAN BENITO: CUPA Facility List Cupa facility list

Date of Government Version: 05/02/2023  
Date Data Arrived at EDR: 05/04/2023  
Date Made Active in Reports: 07/25/2023  
Number of Days to Update: 82

Source: San Benito County Environmental Health  
Telephone: N/A  
Last EDR Contact: 10/18/2023  
Next Scheduled EDR Contact: 02/12/2024  
Data Release Frequency: Varies

### SAN BERNARDINO COUNTY:

#### PERMITS SAN BERNARDINO: Hazardous Material Permits

This listing includes underground storage tanks, medical waste handlers/generators, hazardous materials handlers, hazardous waste generators, and waste oil generators/handlers.

Date of Government Version: 08/15/2023  
Date Data Arrived at EDR: 08/16/2023  
Date Made Active in Reports: 11/01/2023  
Number of Days to Update: 77

Source: San Bernardino County Fire Department Hazardous Materials Division  
Telephone: 909-387-3041  
Last EDR Contact: 10/26/2023  
Next Scheduled EDR Contact: 02/12/2024  
Data Release Frequency: Quarterly

### SAN DIEGO COUNTY:

#### HMMD SAN DIEGO: Hazardous Materials Management Division Database

The database includes: HE58 - This report contains the business name, site address, business phone number, establishment 'H' permit number, type of permit, and the business status. HE17 - In addition to providing the same information provided in the HE58 listing, HE17 provides inspection dates, violations received by the establishment, hazardous waste generated, the quantity, method of storage, treatment/disposal of waste and the hauler, and information on underground storage tanks. Unauthorized Release List - Includes a summary of environmental contamination cases in San Diego County (underground tank cases, non-tank cases, groundwater contamination, and soil contamination are included.)

Date of Government Version: 08/28/2023  
Date Data Arrived at EDR: 08/29/2023  
Date Made Active in Reports: 11/13/2023  
Number of Days to Update: 76

Source: Hazardous Materials Management Division  
Telephone: 619-338-2268  
Last EDR Contact: 11/27/2023  
Next Scheduled EDR Contact: 03/11/2024  
Data Release Frequency: Quarterly

#### LF SAN DIEGO: Solid Waste Facilities San Diego County Solid Waste Facilities.

Date of Government Version: 04/04/2023  
Date Data Arrived at EDR: 04/05/2023  
Date Made Active in Reports: 06/27/2023  
Number of Days to Update: 83

Source: Department of Health Services  
Telephone: 619-338-2209  
Last EDR Contact: 10/10/2023  
Next Scheduled EDR Contact: 01/29/2024  
Data Release Frequency: Varies

#### SAN DIEGO CO LOP: Local Oversight Program Listing

A listing of all LOP release sites that are or were under the County of San Diego's jurisdiction. Included are closed or transferred cases, open cases, and cases that did not have a case type indicated. The cases without a case type are mostly complaints; however, some of them could be LOP cases.

Date of Government Version: 07/22/2021  
Date Data Arrived at EDR: 10/19/2021  
Date Made Active in Reports: 01/13/2022  
Number of Days to Update: 86

Source: Department of Environmental Health  
Telephone: 858-505-6874  
Last EDR Contact: 10/10/2023  
Next Scheduled EDR Contact: 01/29/2024  
Data Release Frequency: Varies

## GOVERNMENT RECORDS SEARCHED / DATA CURRENCY TRACKING

### SAN DIEGO CO SAM: Environmental Case Listing

The listing contains all underground tank release cases and projects pertaining to properties contaminated with hazardous substances that are actively under review by the Site Assessment and Mitigation Program.

Date of Government Version: 03/23/2010  
Date Data Arrived at EDR: 06/15/2010  
Date Made Active in Reports: 07/09/2010  
Number of Days to Update: 24

Source: San Diego County Department of Environmental Health  
Telephone: 619-338-2371  
Last EDR Contact: 11/21/2023  
Next Scheduled EDR Contact: 03/11/2024  
Data Release Frequency: No Update Planned

### SAN FRANCISCO COUNTY:

#### CUPA SAN FRANCISCO CO: CUPA Facility Listing

Cupa facilities

Date of Government Version: 08/04/2023  
Date Data Arrived at EDR: 08/08/2023  
Date Made Active in Reports: 10/26/2023  
Number of Days to Update: 79

Source: San Francisco County Department of Environmental Health  
Telephone: 415-252-3896  
Last EDR Contact: 10/25/2023  
Next Scheduled EDR Contact: 02/12/2024  
Data Release Frequency: Varies

#### LUST SAN FRANCISCO: Local Oversight Facilities

A listing of leaking underground storage tank sites located in San Francisco county.

Date of Government Version: 09/19/2008  
Date Data Arrived at EDR: 09/19/2008  
Date Made Active in Reports: 09/29/2008  
Number of Days to Update: 10

Source: Department Of Public Health San Francisco County  
Telephone: 415-252-3920  
Last EDR Contact: 10/25/2023  
Next Scheduled EDR Contact: 02/12/2024  
Data Release Frequency: No Update Planned

#### UST SAN FRANCISCO: Underground Storage Tank Information

Underground storage tank sites located in San Francisco county.

Date of Government Version: 08/04/2023  
Date Data Arrived at EDR: 08/08/2023  
Date Made Active in Reports: 10/25/2023  
Number of Days to Update: 78

Source: Department of Public Health  
Telephone: 415-252-3920  
Last EDR Contact: 10/25/2023  
Next Scheduled EDR Contact: 02/12/2024  
Data Release Frequency: Quarterly

### SAN FRANCISCO COUNTY:

#### SAN FRANCISCO MAHER: Maher Ordinance Property Listing

a listing of properties that fall within a Maher Ordinance, for all of San Francisco

Date of Government Version: 07/17/2023  
Date Data Arrived at EDR: 07/18/2023  
Date Made Active in Reports: 10/05/2023  
Number of Days to Update: 79

Source: San Francisco Planning  
Telephone: 628-652-7483  
Last EDR Contact: 10/17/2023  
Next Scheduled EDR Contact: 01/29/2024  
Data Release Frequency: Varies

### SAN JOAQUIN COUNTY:

#### UST SAN JOAQUIN: San Joaquin Co. UST

A listing of underground storage tank locations in San Joaquin county.

Date of Government Version: 06/22/2018  
Date Data Arrived at EDR: 06/26/2018  
Date Made Active in Reports: 07/11/2018  
Number of Days to Update: 15

Source: Environmental Health Department  
Telephone: N/A  
Last EDR Contact: 09/07/2023  
Next Scheduled EDR Contact: 12/25/2023  
Data Release Frequency: Semi-Annually

### SAN LUIS OBISPO COUNTY:

## GOVERNMENT RECORDS SEARCHED / DATA CURRENCY TRACKING

### CUPA SAN LUIS OBISPO: CUPA Facility List Cupa Facility List.

Date of Government Version: 08/09/2023  
Date Data Arrived at EDR: 08/10/2023  
Date Made Active in Reports: 10/27/2023  
Number of Days to Update: 78

Source: San Luis Obispo County Public Health Department  
Telephone: 805-781-5596  
Last EDR Contact: 11/08/2023  
Next Scheduled EDR Contact: 02/26/2024  
Data Release Frequency: Varies

### SAN MATEO COUNTY:

#### BI SAN MATEO: Business Inventory

List includes Hazardous Materials Business Plan, hazardous waste generators, and underground storage tanks.

Date of Government Version: 02/20/2020  
Date Data Arrived at EDR: 02/20/2020  
Date Made Active in Reports: 04/24/2020  
Number of Days to Update: 64

Source: San Mateo County Environmental Health Services Division  
Telephone: 650-363-1921  
Last EDR Contact: 09/08/2023  
Next Scheduled EDR Contact: 12/18/2023  
Data Release Frequency: Annually

#### LUST SAN MATEO: Fuel Leak List

A listing of leaking underground storage tank sites located in San Mateo county.

Date of Government Version: 03/29/2019  
Date Data Arrived at EDR: 03/29/2019  
Date Made Active in Reports: 05/29/2019  
Number of Days to Update: 61

Source: San Mateo County Environmental Health Services Division  
Telephone: 650-363-1921  
Last EDR Contact: 11/28/2023  
Next Scheduled EDR Contact: 03/18/2024  
Data Release Frequency: Semi-Annually

### SANTA BARBARA COUNTY:

#### CUPA SANTA BARBARA: CUPA Facility Listing

CUPA Program Listing from the Environmental Health Services division.

Date of Government Version: 09/08/2011  
Date Data Arrived at EDR: 09/09/2011  
Date Made Active in Reports: 10/07/2011  
Number of Days to Update: 28

Source: Santa Barbara County Public Health Department  
Telephone: 805-686-8167  
Last EDR Contact: 11/08/2023  
Next Scheduled EDR Contact: 02/26/2024  
Data Release Frequency: No Update Planned

### SANTA CLARA COUNTY:

#### CUPA SANTA CLARA: Cupa Facility List Cupa facility list

Date of Government Version: 11/07/2023  
Date Data Arrived at EDR: 11/08/2023  
Date Made Active in Reports: 11/16/2023  
Number of Days to Update: 8

Source: Department of Environmental Health  
Telephone: 408-918-1973  
Last EDR Contact: 10/31/2023  
Next Scheduled EDR Contact: 02/26/2024  
Data Release Frequency: Varies

#### HIST LUST SANTA CLARA: HIST LUST - Fuel Leak Site Activity Report

A listing of open and closed leaking underground storage tanks. This listing is no longer updated by the county. Leaking underground storage tanks are now handled by the Department of Environmental Health.

Date of Government Version: 03/29/2005  
Date Data Arrived at EDR: 03/30/2005  
Date Made Active in Reports: 04/21/2005  
Number of Days to Update: 22

Source: Santa Clara Valley Water District  
Telephone: 408-265-2600  
Last EDR Contact: 03/23/2009  
Next Scheduled EDR Contact: 06/22/2009  
Data Release Frequency: No Update Planned

## GOVERNMENT RECORDS SEARCHED / DATA CURRENCY TRACKING

### LUST SANTA CLARA: LOP Listing

A listing of leaking underground storage tanks located in Santa Clara county.

Date of Government Version: 03/03/2014  
Date Data Arrived at EDR: 03/05/2014  
Date Made Active in Reports: 03/18/2014  
Number of Days to Update: 13

Source: Department of Environmental Health  
Telephone: 408-918-3417  
Last EDR Contact: 11/13/2023  
Next Scheduled EDR Contact: 03/04/2024  
Data Release Frequency: No Update Planned

### SANTA CRUZ COUNTY:

#### CUPA SANTA CRUZ: CUPA Facility List

CUPA facility listing.

Date of Government Version: 01/21/2017  
Date Data Arrived at EDR: 02/22/2017  
Date Made Active in Reports: 05/23/2017  
Number of Days to Update: 90

Source: Santa Cruz County Environmental Health  
Telephone: 831-464-2761  
Last EDR Contact: 11/08/2023  
Next Scheduled EDR Contact: 02/26/2024  
Data Release Frequency: Varies

### SHASTA COUNTY:

#### CUPA SHASTA: CUPA Facility List

Cupa Facility List.

Date of Government Version: 06/15/2017  
Date Data Arrived at EDR: 06/19/2017  
Date Made Active in Reports: 08/09/2017  
Number of Days to Update: 51

Source: Shasta County Department of Resource Management  
Telephone: 530-225-5789  
Last EDR Contact: 11/08/2023  
Next Scheduled EDR Contact: 02/26/2024  
Data Release Frequency: Varies

### SOLANO COUNTY:

#### LUST SOLANO: Leaking Underground Storage Tanks

A listing of leaking underground storage tank sites located in Solano county.

Date of Government Version: 06/04/2019  
Date Data Arrived at EDR: 06/06/2019  
Date Made Active in Reports: 08/13/2019  
Number of Days to Update: 68

Source: Solano County Department of Environmental Management  
Telephone: 707-784-6770  
Last EDR Contact: 11/21/2023  
Next Scheduled EDR Contact: 03/11/2024  
Data Release Frequency: Quarterly

#### UST SOLANO: Underground Storage Tanks

Underground storage tank sites located in Solano county.

Date of Government Version: 09/15/2021  
Date Data Arrived at EDR: 09/16/2021  
Date Made Active in Reports: 12/09/2021  
Number of Days to Update: 84

Source: Solano County Department of Environmental Management  
Telephone: 707-784-6770  
Last EDR Contact: 11/21/2023  
Next Scheduled EDR Contact: 03/11/2024  
Data Release Frequency: Quarterly

### SONOMA COUNTY:

#### CUPA SONOMA: Cupa Facility List

Cupa Facility list

## GOVERNMENT RECORDS SEARCHED / DATA CURRENCY TRACKING

Date of Government Version: 07/02/2021  
Date Data Arrived at EDR: 07/06/2021  
Date Made Active in Reports: 07/14/2021  
Number of Days to Update: 8

Source: County of Sonoma Fire & Emergency Services Department  
Telephone: 707-565-1174  
Last EDR Contact: 09/12/2023  
Next Scheduled EDR Contact: 01/01/2024  
Data Release Frequency: Varies

### LUST SONOMA: Leaking Underground Storage Tank Sites

A listing of leaking underground storage tank sites located in Sonoma county.

Date of Government Version: 06/30/2021  
Date Data Arrived at EDR: 06/30/2021  
Date Made Active in Reports: 09/24/2021  
Number of Days to Update: 86

Source: Department of Health Services  
Telephone: 707-565-6565  
Last EDR Contact: 09/12/2023  
Next Scheduled EDR Contact: 01/01/2024  
Data Release Frequency: Quarterly

### STANISLAUS COUNTY:

#### CUPA STANISLAUS: CUPA Facility List

Cupa facility list

Date of Government Version: 02/08/2022  
Date Data Arrived at EDR: 02/10/2022  
Date Made Active in Reports: 05/04/2022  
Number of Days to Update: 83

Source: Stanislaus County Department of Environmental Protection  
Telephone: 209-525-6751  
Last EDR Contact: 10/04/2023  
Next Scheduled EDR Contact: 01/22/2024  
Data Release Frequency: Varies

### SUTTER COUNTY:

#### UST SUTTER: Underground Storage Tanks

Underground storage tank sites located in Sutter county.

Date of Government Version: 08/03/2023  
Date Data Arrived at EDR: 08/24/2023  
Date Made Active in Reports: 09/12/2023  
Number of Days to Update: 19

Source: Sutter County Environmental Health Services  
Telephone: 530-822-7500  
Last EDR Contact: 11/21/2023  
Next Scheduled EDR Contact: 03/11/2024  
Data Release Frequency: Semi-Annually

### TEHAMA COUNTY:

#### CUPA TEHAMA: CUPA Facility List

Cupa facilities

Date of Government Version: 08/01/2023  
Date Data Arrived at EDR: 08/02/2023  
Date Made Active in Reports: 10/19/2023  
Number of Days to Update: 78

Source: Tehama County Department of Environmental Health  
Telephone: 530-527-8020  
Last EDR Contact: 11/08/2023  
Next Scheduled EDR Contact: 02/12/2024  
Data Release Frequency: Varies

### TRINITY COUNTY:

#### CUPA TRINITY: CUPA Facility List

Cupa facility list

Date of Government Version: 07/11/2023  
Date Data Arrived at EDR: 07/12/2023  
Date Made Active in Reports: 09/26/2023  
Number of Days to Update: 76

Source: Department of Toxic Substances Control  
Telephone: 760-352-0381  
Last EDR Contact: 10/10/2023  
Next Scheduled EDR Contact: 01/29/2024  
Data Release Frequency: Varies

### TULARE COUNTY:

## GOVERNMENT RECORDS SEARCHED / DATA CURRENCY TRACKING

### CUPA TULARE: CUPA Facility List Cupa program facilities

Date of Government Version: 10/07/2022  
Date Data Arrived at EDR: 10/07/2022  
Date Made Active in Reports: 12/21/2022  
Number of Days to Update: 75

Source: Tulare County Environmental Health Services Division  
Telephone: 559-624-7400  
Last EDR Contact: 10/25/2023  
Next Scheduled EDR Contact: 02/12/2024  
Data Release Frequency: Varies

### TUOLUMNE COUNTY:

#### CUPA TUOLUMNE: CUPA Facility List Cupa facility list

Date of Government Version: 04/23/2018  
Date Data Arrived at EDR: 04/25/2018  
Date Made Active in Reports: 06/25/2018  
Number of Days to Update: 61

Source: Divison of Environmental Health  
Telephone: 209-533-5633  
Last EDR Contact: 10/10/2023  
Next Scheduled EDR Contact: 01/29/2024  
Data Release Frequency: Varies

### VENTURA COUNTY:

#### BWT VENTURA: Business Plan, Hazardous Waste Producers, and Operating Underground Tanks

The BWT list indicates by site address whether the Environmental Health Division has Business Plan (B), Waste Producer (W), and/or Underground Tank (T) information.

Date of Government Version: 06/26/2023  
Date Data Arrived at EDR: 07/20/2023  
Date Made Active in Reports: 10/03/2023  
Number of Days to Update: 75

Source: Ventura County Environmental Health Division  
Telephone: 805-654-2813  
Last EDR Contact: 10/16/2023  
Next Scheduled EDR Contact: 01/29/2024  
Data Release Frequency: Quarterly

#### LF VENTURA: Inventory of Illegal Abandoned and Inactive Sites

Ventura County Inventory of Closed, Illegal Abandoned, and Inactive Sites.

Date of Government Version: 12/01/2011  
Date Data Arrived at EDR: 12/01/2011  
Date Made Active in Reports: 01/19/2012  
Number of Days to Update: 49

Source: Environmental Health Division  
Telephone: 805-654-2813  
Last EDR Contact: 09/21/2023  
Next Scheduled EDR Contact: 01/08/2024  
Data Release Frequency: No Update Planned

#### LUST VENTURA: Listing of Underground Tank Cleanup Sites

Ventura County Underground Storage Tank Cleanup Sites (LUST).

Date of Government Version: 05/29/2008  
Date Data Arrived at EDR: 06/24/2008  
Date Made Active in Reports: 07/31/2008  
Number of Days to Update: 37

Source: Environmental Health Division  
Telephone: 805-654-2813  
Last EDR Contact: 11/02/2023  
Next Scheduled EDR Contact: 02/19/2024  
Data Release Frequency: No Update Planned

#### MED WASTE VENTURA: Medical Waste Program List

To protect public health and safety and the environment from potential exposure to disease causing agents, the Environmental Health Division Medical Waste Program regulates the generation, handling, storage, treatment and disposal of medical waste throughout the County.

Date of Government Version: 06/26/2023  
Date Data Arrived at EDR: 07/25/2023  
Date Made Active in Reports: 10/13/2023  
Number of Days to Update: 80

Source: Ventura County Resource Management Agency  
Telephone: 805-654-2813  
Last EDR Contact: 10/16/2023  
Next Scheduled EDR Contact: 01/29/2024  
Data Release Frequency: Quarterly

## GOVERNMENT RECORDS SEARCHED / DATA CURRENCY TRACKING

### UST VENTURA: Underground Tank Closed Sites List

Ventura County Operating Underground Storage Tank Sites (UST)/Underground Tank Closed Sites List.

Date of Government Version: 08/28/2023

Date Data Arrived at EDR: 09/06/2023

Date Made Active in Reports: 11/28/2023

Number of Days to Update: 83

Source: Environmental Health Division

Telephone: 805-654-2813

Last EDR Contact: 09/06/2023

Next Scheduled EDR Contact: 12/18/2023

Data Release Frequency: Quarterly

### YOLO COUNTY:

#### UST YOLO: Underground Storage Tank Comprehensive Facility Report

Underground storage tank sites located in Yolo county.

Date of Government Version: 04/03/2023

Date Data Arrived at EDR: 04/18/2023

Date Made Active in Reports: 06/13/2023

Number of Days to Update: 56

Source: Yolo County Department of Health

Telephone: 530-666-8646

Last EDR Contact: 09/21/2023

Next Scheduled EDR Contact: 01/08/2024

Data Release Frequency: Annually

### YUBA COUNTY:

#### CUPA YUBA: CUPA Facility List

CUPA facility listing for Yuba County.

Date of Government Version: 07/24/2023

Date Data Arrived at EDR: 07/26/2023

Date Made Active in Reports: 10/11/2023

Number of Days to Update: 77

Source: Yuba County Environmental Health Department

Telephone: 530-749-7523

Last EDR Contact: 10/20/2023

Next Scheduled EDR Contact: 02/05/2024

Data Release Frequency: Varies

### OTHER DATABASE(S)

Depending on the geographic area covered by this report, the data provided in these specialty databases may or may not be complete. For example, the existence of wetlands information data in a specific report does not mean that all wetlands in the area covered by the report are included. Moreover, the absence of any reported wetlands information does not necessarily mean that wetlands do not exist in the area covered by the report.

#### CT MANIFEST: Hazardous Waste Manifest Data

Facility and manifest data. Manifest is a document that lists and tracks hazardous waste from the generator through transporters to a tsd facility.

Date of Government Version: 08/07/2023

Date Data Arrived at EDR: 08/08/2023

Date Made Active in Reports: 10/24/2023

Number of Days to Update: 77

Source: Department of Energy & Environmental Protection

Telephone: 860-424-3375

Last EDR Contact: 11/07/2023

Next Scheduled EDR Contact: 02/19/2024

Data Release Frequency: No Update Planned

#### NJ MANIFEST: Manifest Information

Hazardous waste manifest information.

Date of Government Version: 12/31/2018

Date Data Arrived at EDR: 04/10/2019

Date Made Active in Reports: 05/16/2019

Number of Days to Update: 36

Source: Department of Environmental Protection

Telephone: N/A

Last EDR Contact: 09/28/2023

Next Scheduled EDR Contact: 01/15/2024

Data Release Frequency: Annually



## GOVERNMENT RECORDS SEARCHED / DATA CURRENCY TRACKING

### NY MANIFEST: Facility and Manifest Data

Manifest is a document that lists and tracks hazardous waste from the generator through transporters to a TSD facility.

Date of Government Version: 01/01/2019  
Date Data Arrived at EDR: 10/29/2021  
Date Made Active in Reports: 01/19/2022  
Number of Days to Update: 82

Source: Department of Environmental Conservation  
Telephone: 518-402-8651  
Last EDR Contact: 10/28/2023  
Next Scheduled EDR Contact: 02/05/2024  
Data Release Frequency: Quarterly

### PA MANIFEST: Manifest Information

Hazardous waste manifest information.

Date of Government Version: 06/30/2018  
Date Data Arrived at EDR: 07/19/2019  
Date Made Active in Reports: 09/10/2019  
Number of Days to Update: 53

Source: Department of Environmental Protection  
Telephone: 717-783-8990  
Last EDR Contact: 10/05/2023  
Next Scheduled EDR Contact: 01/22/2024  
Data Release Frequency: Annually

### RI MANIFEST: Manifest information

Hazardous waste manifest information

Date of Government Version: 12/31/2020  
Date Data Arrived at EDR: 11/30/2021  
Date Made Active in Reports: 02/18/2022  
Number of Days to Update: 80

Source: Department of Environmental Management  
Telephone: 401-222-2797  
Last EDR Contact: 11/09/2022  
Next Scheduled EDR Contact: 02/26/2024  
Data Release Frequency: Annually

### WI MANIFEST: Manifest Information

Hazardous waste manifest information.

Date of Government Version: 05/31/2018  
Date Data Arrived at EDR: 06/19/2019  
Date Made Active in Reports: 09/03/2019  
Number of Days to Update: 76

Source: Department of Natural Resources  
Telephone: N/A  
Last EDR Contact: 08/30/2023  
Next Scheduled EDR Contact: 12/18/2023  
Data Release Frequency: Annually

### Oil/Gas Pipelines

Source: Endeavor Business Media

Petroleum Bundle (Crude Oil, Refined Products, Petrochemicals, Gas Liquids (LPG/NGL), and Specialty Gases (Miscellaneous)) N = Natural Gas Bundle (Natural Gas, Gas Liquids (LPG/NGL), and Specialty Gases (Miscellaneous)). This map includes information copyrighted by Endeavor Business Media. This information is provided on a best effort basis and Endeavor Business Media does not guarantee its accuracy nor warrant its fitness for any particular purpose. Such information has been reprinted with the permission of Endeavor Business Media.

### Electric Power Transmission Line Data

Source: Endeavor Business Media

This map includes information copyrighted by Endeavor Business Media. This information is provided on a best effort basis and Endeavor Business Media does not guarantee its accuracy nor warrant its fitness for any particular purpose. Such information has been reprinted with the permission of Endeavor Business Media.

**Sensitive Receptors:** There are individuals deemed sensitive receptors due to their fragile immune systems and special sensitivity to environmental discharges. These sensitive receptors typically include the elderly, the sick, and children. While the location of all sensitive receptors cannot be determined, EDR indicates those buildings and facilities - schools, daycares, hospitals, medical centers, and nursing homes - where individuals who are sensitive receptors are likely to be located.

### AHA Hospitals:

Source: American Hospital Association, Inc.

Telephone: 312-280-5991

The database includes a listing of hospitals based on the American Hospital Association's annual survey of hospitals.

### Medical Centers: Provider of Services Listing

Source: Centers for Medicare & Medicaid Services

Telephone: 410-786-3000

A listing of hospitals with Medicare provider number, produced by Centers of Medicare & Medicaid Services, a federal agency within the U.S. Department of Health and Human Services.

## GOVERNMENT RECORDS SEARCHED / DATA CURRENCY TRACKING

### Nursing Homes

Source: National Institutes of Health

Telephone: 301-594-6248

Information on Medicare and Medicaid certified nursing homes in the United States.

### Public Schools

Source: National Center for Education Statistics

Telephone: 202-502-7300

The National Center for Education Statistics' primary database on elementary and secondary public education in the United States. It is a comprehensive, annual, national statistical database of all public elementary and secondary schools and school districts, which contains data that are comparable across all states.

### Private Schools

Source: National Center for Education Statistics

Telephone: 202-502-7300

The National Center for Education Statistics' primary database on private school locations in the United States.

### Daycare Centers: Licensed Facilities

Source: Department of Social Services

Telephone: 916-657-4041

**Flood Zone Data:** This data was obtained from the Federal Emergency Management Agency (FEMA). It depicts 100-year and 500-year flood zones as defined by FEMA. It includes the National Flood Hazard Layer (NFHL) which incorporates Flood Insurance Rate Map (FIRM) data and Q3 data from FEMA in areas not covered by NFHL.

Source: FEMA

Telephone: 877-336-2627

Date of Government Version: 2003, 2015

**NWI:** National Wetlands Inventory. This data, available in select counties across the country, was obtained by EDR in 2002, 2005, 2010 and 2015 from the U.S. Fish and Wildlife Service.

### State Wetlands Data: Wetland Inventory

Source: Department of Fish and Wildlife

Telephone: 916-445-0411

### Current USGS 7.5 Minute Topographic Map

Source: U.S. Geological Survey

## **STREET AND ADDRESS INFORMATION**

© 2015 TomTom North America, Inc. All rights reserved. This material is proprietary and the subject of copyright protection and other intellectual property rights owned by or licensed to Tele Atlas North America, Inc. The use of this material is subject to the terms of a license agreement. You will be held liable for any unauthorized copying or disclosure of this material.

## **GEOCHECK® - PHYSICAL SETTING SOURCE ADDENDUM**

### **TARGET PROPERTY ADDRESS**

SANTA ANA AVE, RIALTO  
NOT REPORTED  
BLOOMINGTON, CA 92316

### **TARGET PROPERTY COORDINATES**

Latitude (North):	34.052347 - 34° 3' 8.45"
Longitude (West):	117.363979 - 117° 21' 50.32"
Universal Transverse Mercator:	Zone 11
UTM X (Meters):	466407.1
UTM Y (Meters):	3767825.2
Elevation:	918 ft. above sea level

### **USGS TOPOGRAPHIC MAP**

Target Property Map:	50005402 SAN BERNARDINO SOUTH, CA
Version Date:	2021
West Map:	50005329 FONTANA, CA
Version Date:	2021

EDR's GeoCheck Physical Setting Source Addendum is provided to assist the environmental professional in forming an opinion about the impact of potential contaminant migration.

Assessment of the impact of contaminant migration generally has two principle investigative components:

1. Groundwater flow direction, and
2. Groundwater flow velocity.

Groundwater flow direction may be impacted by surface topography, hydrology, hydrogeology, characteristics of the soil, and nearby wells. Groundwater flow velocity is generally impacted by the nature of the geologic strata.

## GEOCHECK® - PHYSICAL SETTING SOURCE SUMMARY

### GROUNDWATER FLOW DIRECTION INFORMATION

Groundwater flow direction for a particular site is best determined by a qualified environmental professional using site-specific well data. If such data is not reasonably ascertainable, it may be necessary to rely on other sources of information, such as surface topographic information, hydrologic information, hydrogeologic data collected on nearby properties, and regional groundwater flow information (from deep aquifers).

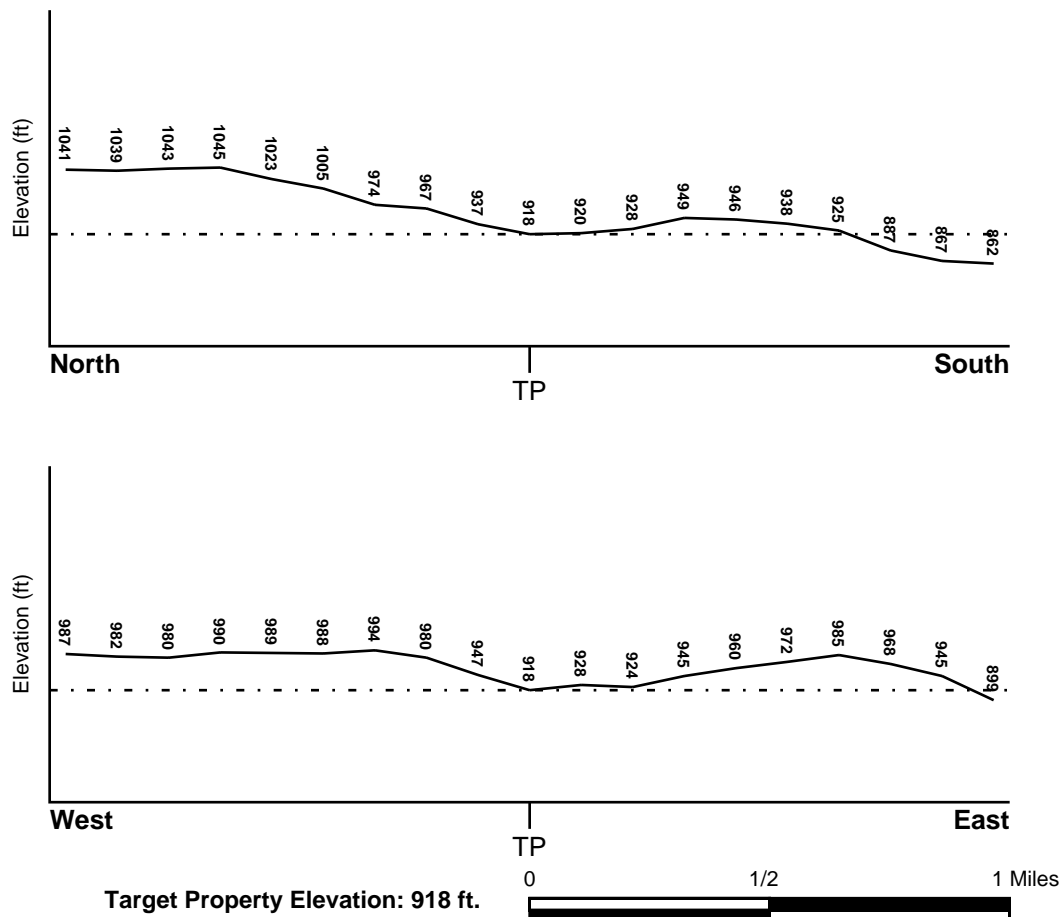
### TOPOGRAPHIC INFORMATION

Surface topography may be indicative of the direction of surficial groundwater flow. This information can be used to assist the environmental professional in forming an opinion about the impact of nearby contaminated properties or, should contamination exist on the target property, what downgradient sites might be impacted.

### TARGET PROPERTY TOPOGRAPHY

General Topographic Gradient: General ESE

### SURROUNDING TOPOGRAPHY: ELEVATION PROFILES



Source: Topography has been determined from the USGS 7.5' Digital Elevation Model and should be evaluated on a relative (not an absolute) basis. Relative elevation information between sites of close proximity should be field verified.

## GEOCHECK® - PHYSICAL SETTING SOURCE SUMMARY

### HYDROLOGIC INFORMATION

Surface water can act as a hydrologic barrier to groundwater flow. Such hydrologic information can be used to assist the environmental professional in forming an opinion about the impact of nearby contaminated properties or, should contamination exist on the target property, what downgradient sites might be impacted.

Refer to the Physical Setting Source Map following this summary for hydrologic information (major waterways and bodies of water).

### FEMA FLOOD ZONE

<u>Flood Plain Panel at Target Property</u>	<u>FEMA Source Type</u>
06065C0065G	FEMA FIRM Flood data
<u>Additional Panels in search area:</u>	<u>FEMA Source Type</u>
06071C8659H	FEMA FIRM Flood data
06071C8678H	FEMA FIRM Flood data
06065C0045G	FEMA FIRM Flood data

### NATIONAL WETLAND INVENTORY

<u>NWI Quad at Target Property</u>	<u>NWI Electronic Data Coverage</u>
NOT AVAILABLE	YES - refer to the Overview Map and Detail Map

### HYDROGEOLOGIC INFORMATION

Hydrogeologic information obtained by installation of wells on a specific site can often be an indicator of groundwater flow direction in the immediate area. Such hydrogeologic information can be used to assist the environmental professional in forming an opinion about the impact of nearby contaminated properties or, should contamination exist on the target property, what downgradient sites might be impacted.

#### *Site-Specific Hydrogeological Data\*:*

Search Radius:	1.25 miles
Status:	Not found

### AQUIFLOW®

Search Radius: 1.000 Mile.

EDR has developed the AQUIFLOW Information System to provide data on the general direction of groundwater flow at specific points. EDR has reviewed reports submitted by environmental professionals to regulatory authorities at select sites and has extracted the date of the report, groundwater flow direction as determined hydrogeologically, and the depth to water table.

<u>MAP ID</u>	<u>LOCATION FROM TP</u>	<u>GENERAL DIRECTION GROUNDWATER FLOW</u>
Not Reported		

## **GEOCHECK® - PHYSICAL SETTING SOURCE SUMMARY**

### **GROUNDWATER FLOW VELOCITY INFORMATION**

Groundwater flow velocity information for a particular site is best determined by a qualified environmental professional using site specific geologic and soil strata data. If such data are not reasonably ascertainable, it may be necessary to rely on other sources of information, including geologic age identification, rock stratigraphic unit and soil characteristics data collected on nearby properties and regional soil information. In general, contaminant plumes move more quickly through sandy-gravelly types of soils than silty-clayey types of soils.

### **GEOLOGIC INFORMATION IN GENERAL AREA OF TARGET PROPERTY**

Geologic information can be used by the environmental professional in forming an opinion about the relative speed at which contaminant migration may be occurring.

#### **ROCK STRATIGRAPHIC UNIT**

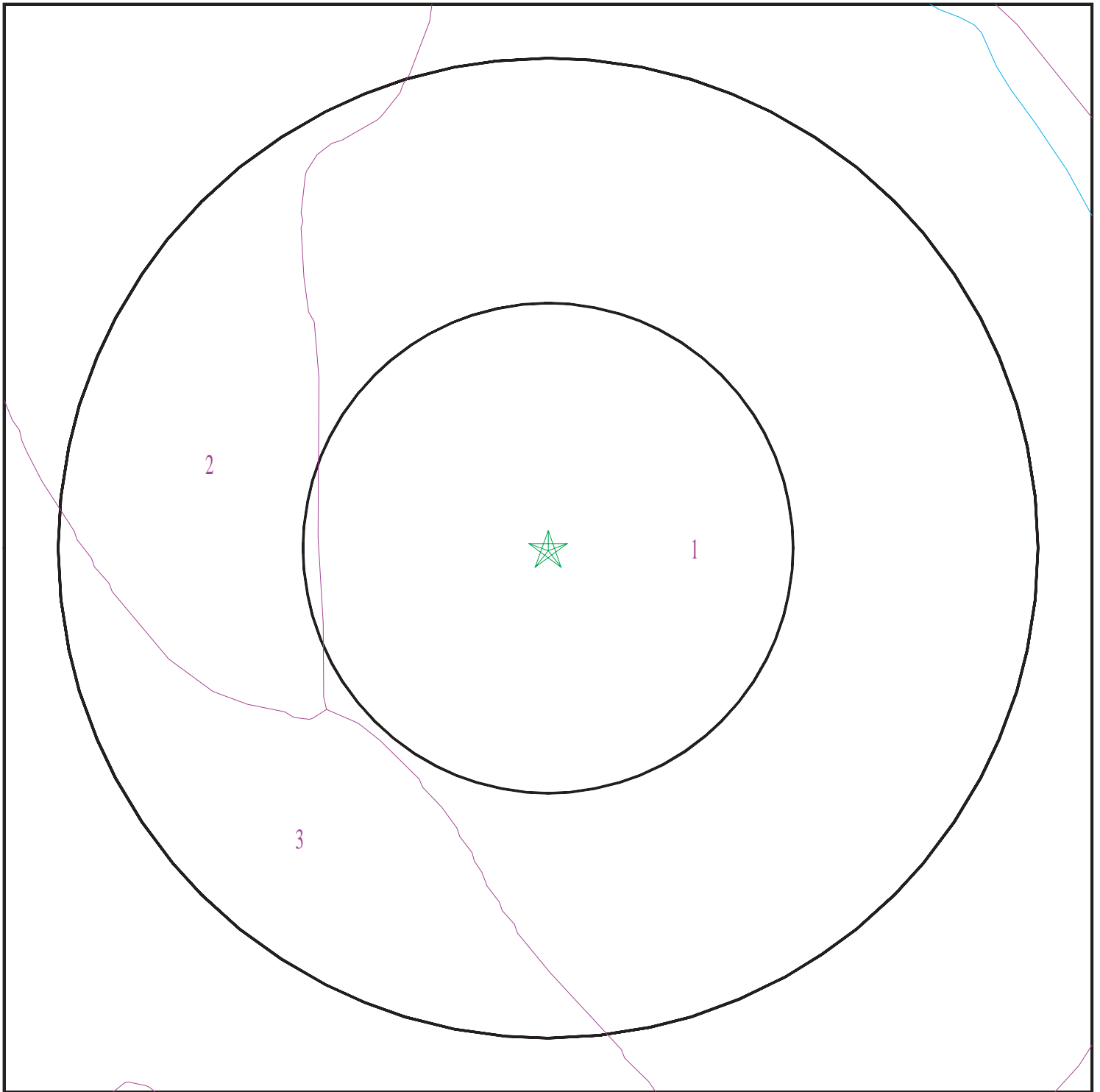
Era:	Paleozoic
System:	Pennsylvanian
Series:	Upper Paleozoic
Code:	uPze ( <i>decoded above as Era, System &amp; Series</i> )

#### **GEOLOGIC AGE IDENTIFICATION**

Category: Eugeosynclinal Deposits

Geologic Age and Rock Stratigraphic Unit Source: P.G. Schruben, R.E. Arndt and W.J. Bawiec, Geology of the Conterminous U.S. at 1:2,500,000 Scale - a digital representation of the 1974 P.B. King and H.M. Beikman Map, USGS Digital Data Series DDS - 11 (1994).

# SSURGO SOIL MAP - 7508081.2s



- ★ Target Property
- SSURGO Soil
- Water



SITE NAME: Santa Ana Ave, Rialto  
ADDRESS: Not Reported  
Bloomington CA 92316  
LAT/LONG: 34.052347 / 117.363979

CLIENT: Kimley Horn & Associates, Inc.  
CONTACT: Casey Schooner  
INQUIRY #: 7508081.2s  
DATE: November 29, 2023 2:05 pm

## GEOCHECK® - PHYSICAL SETTING SOURCE SUMMARY

### DOMINANT SOIL COMPOSITION IN GENERAL AREA OF TARGET PROPERTY

The U.S. Department of Agriculture's (USDA) Soil Conservation Service (SCS) leads the National Cooperative Soil Survey (NCSS) and is responsible for collecting, storing, maintaining and distributing soil survey information for privately owned lands in the United States. A soil map in a soil survey is a representation of soil patterns in a landscape. The following information is based on Soil Conservation Service SSURGO data.

#### Soil Map ID: 1

Soil Component Name: PITS

Soil Surface Texture: very gravelly coarse sand

Hydrologic Group: Class A - High infiltration rates. Soils are deep, well drained to excessively drained sands and gravels.

Soil Drainage Class:  
Hydric Status: Not hydric

Corrosion Potential - Uncoated Steel: Not Reported

Depth to Bedrock Min: > 0 inches

Depth to Watertable Min: > 0 inches

Soil Layer Information							
Layer	Boundary		Soil Texture Class	Classification		Saturated hydraulic conductivity micro m/sec	Soil Reaction (pH)
	Upper	Lower		AASHTO Group	Unified Soil		
1	0 inches	5 inches	very gravelly coarse sand	Granular materials (35 pct. or less passing No. 200), Stone Fragments, Gravel and Sand.	COARSE-GRAINED SOILS, Sands, Clean Sands, Well-graded sand.	Max: 141 Min: 42	Max: Min:
2	5 inches	59 inches	extremely gravelly sand	Granular materials (35 pct. or less passing No. 200), Stone Fragments, Gravel and Sand.	COARSE-GRAINED SOILS, Sands, Clean Sands, Well-graded sand.	Max: 141 Min: 42	Max: Min:



## GEOCHECK® - PHYSICAL SETTING SOURCE SUMMARY

### Soil Map ID: 2

Soil Component Name: TUJUNGA

Soil Surface Texture: gravelly loamy sand

Hydrologic Group: Class A - High infiltration rates. Soils are deep, well drained to excessively drained sands and gravels.

Soil Drainage Class: Somewhat excessively drained

Hydric Status: Not hydric

Corrosion Potential - Uncoated Steel: Moderate

Depth to Bedrock Min: > 0 inches

Depth to Watertable Min: > 0 inches

Soil Layer Information							
Layer	Boundary		Soil Texture Class	Classification		Saturated hydraulic conductivity micro m/sec	Soil Reaction (pH)
	Upper	Lower		AASHTO Group	Unified Soil		
1	0 inches	35 inches	gravelly loamy sand	Granular materials (35 pct. or less passing No. 200), Stone Fragments, Gravel and Sand.	COARSE-GRAINED SOILS, Sands, Clean Sands, Poorly graded sand. COARSE-GRAINED SOILS, Sands, Sands with fines, Silty Sand.	Max: 141 Min: 42	Max: 7.3 Min: 6.1
2	35 inches	59 inches	gravelly sand	Granular materials (35 pct. or less passing No. 200), Stone Fragments, Gravel and Sand.	COARSE-GRAINED SOILS, Sands, Clean Sands, Poorly graded sand. COARSE-GRAINED SOILS, Sands, Sands with fines, Silty Sand.	Max: 141 Min: 42	Max: 7.3 Min: 6.1

### Soil Map ID: 3

Soil Component Name: DELHI

Soil Surface Texture: fine sand

Hydrologic Group: Class A - High infiltration rates. Soils are deep, well drained to excessively drained sands and gravels.

Soil Drainage Class: Somewhat excessively drained

## GEOCHECK® - PHYSICAL SETTING SOURCE SUMMARY

Hydric Status: Not hydric

Corrosion Potential - Uncoated Steel: Moderate

Depth to Bedrock Min: > 0 inches

Depth to Watertable Min: > 0 inches

Soil Layer Information							
Layer	Boundary		Soil Texture Class	Classification		Saturated hydraulic conductivity micro m/sec	Soil Reaction (pH)
	Upper	Lower		AASHTO Group	Unified Soil		
1	0 inches	18 inches	fine sand	Granular materials (35 pct. or less passing No. 200), Silty, or Clayey Gravel and Sand.	COARSE-GRAINED SOILS, Sands, Sands with fines, Silty Sand.	Max: 141 Min: 42	Max: 7.8 Min: 6.1
2	18 inches	59 inches	sand	Granular materials (35 pct. or less passing No. 200), Silty, or Clayey Gravel and Sand.	COARSE-GRAINED SOILS, Sands, Sands with fines, Silty Sand.	Max: 141 Min: 42	Max: 7.8 Min: 6.1

### LOCAL / REGIONAL WATER AGENCY RECORDS

EDR Local/Regional Water Agency records provide water well information to assist the environmental professional in assessing sources that may impact ground water flow direction, and in forming an opinion about the impact of contaminant migration on nearby drinking water wells.

### WELL SEARCH DISTANCE INFORMATION

<u>DATABASE</u>	<u>SEARCH DISTANCE (miles)</u>
Federal USGS	0.125
Federal FRDS PWS	Nearest PWS within 0.125 miles
State Database	0.125

### FEDERAL USGS WELL INFORMATION

<u>MAP ID</u>	<u>WELL ID</u>	<u>LOCATION FROM TP</u>
No Wells Found		

## GEOCHECK® - PHYSICAL SETTING SOURCE SUMMARY

### FEDERAL FRDS PUBLIC WATER SUPPLY SYSTEM INFORMATION

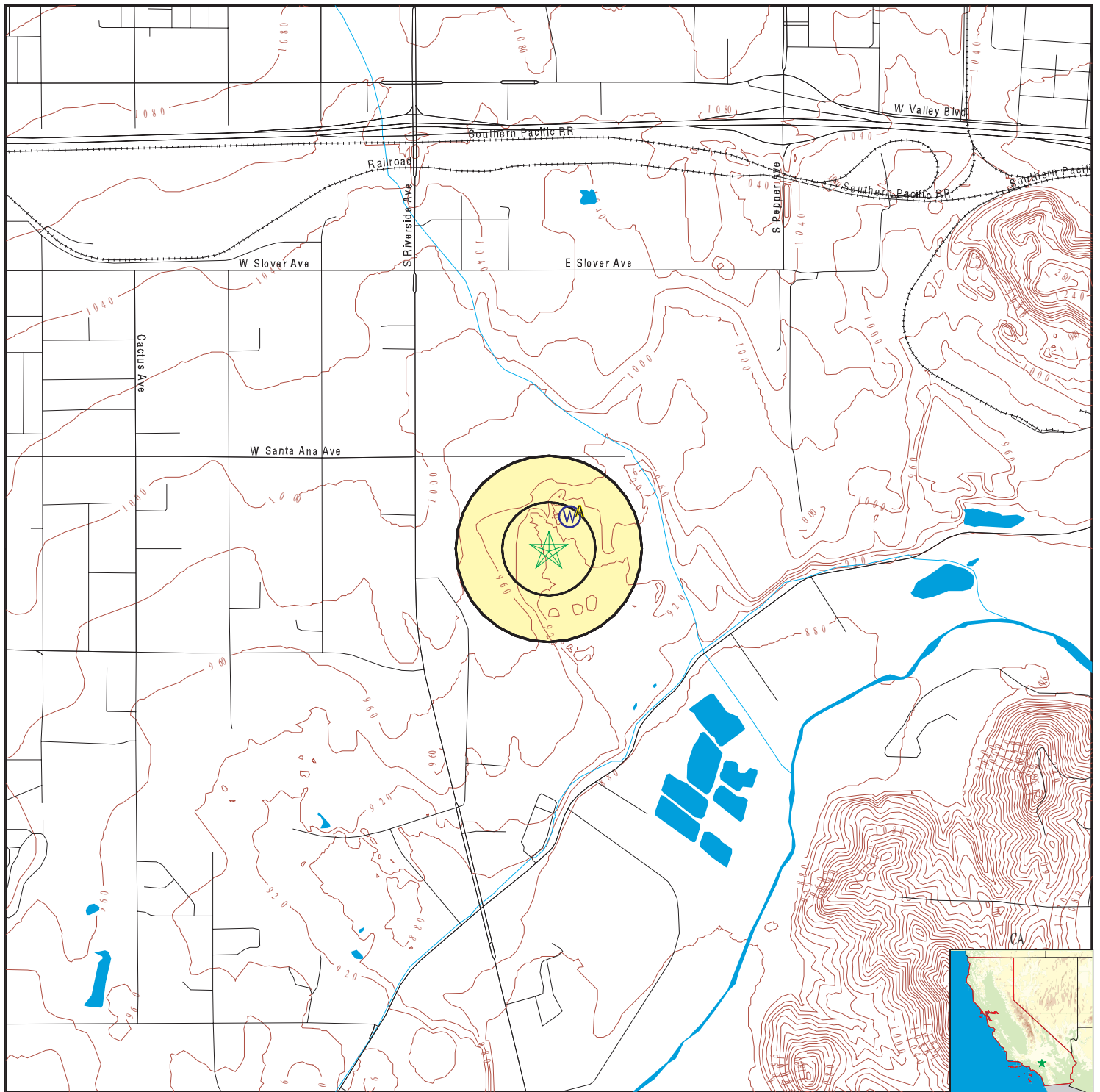
MAP ID	WELL ID	LOCATION FROM TP
No PWS System Found		

Note: PWS System location is not always the same as well location.

### STATE DATABASE WELL INFORMATION

MAP ID	WELL ID	LOCATION FROM TP
A1	CADWR0000019489	0 - 1/8 Mile NNE
A2	CADWR0000025406	0 - 1/8 Mile NNE

# PHYSICAL SETTING SOURCE MAP - 7508081.2s



- County Boundary
- Major Roads
- Contour Lines
- Earthquake Fault Lines
- Earthquake epicenter, Richter 5 or greater
- Water Wells
- Public Water Supply Wells
- Cluster of Multiple Icons

- Groundwater Flow Direction
- Indeterminate Groundwater Flow at Location
- Groundwater Flow Varies at Location
- Closest Hydrogeological Data
- Oil, gas or related wells



SITE NAME: Santa Ana Ave, Rialto  
 ADDRESS: Not Reported  
 Bloomington CA 92316  
 LAT/LONG: 34.052347 / 117.363979

CLIENT: Kimley Horn & Associates, Inc.  
 CONTACT: Casey Schooner  
 INQUIRY #: 7508081.2s  
 DATE: November 29, 2023 2:05 pm

## GEOCHECK® - PHYSICAL SETTING SOURCE MAP FINDINGS

Map ID  
Direction  
Distance  
Elevation

Database      EDR ID Number

**A1**  
**NNE**  
**0 - 1/8 Mile**  
**Higher**

**CA WELLS      CADWR0000019489**

Well ID:	01S05W25M002S	Well Type:	UNK
Source:	Department of Water Resources		
Other Name:	01S05W25M002S	GAMA PFAS Testing:	Not Reported
Groundwater Quality Data:	<a href="https://gamagroundwater.waterboards.ca.gov/gama/gamamap/public/GamaDataDisplay.asp?dataset=DWR&amp;samp_date=&amp;global_id=&amp;assigned_name=01S05W25M002S&amp;store_num=">https://gamagroundwater.waterboards.ca.gov/gama/gamamap/public/GamaDataDisplay.asp?dataset=DWR&amp;samp_date=&amp;global_id=&amp;assigned_name=01S05W25M002S&amp;store_num=</a>		
GeoTracker Data:	Not Reported		

**A2**  
**NNE**  
**0 - 1/8 Mile**  
**Higher**

**CA WELLS      CADWR0000025406**

Well ID:	01S05W25M001S	Well Type:	UNK
Source:	Department of Water Resources		
Other Name:	01S05W25M001S	GAMA PFAS Testing:	Not Reported
Groundwater Quality Data:	<a href="https://gamagroundwater.waterboards.ca.gov/gama/gamamap/public/GamaDataDisplay.asp?dataset=DWR&amp;samp_date=&amp;global_id=&amp;assigned_name=01S05W25M001S&amp;store_num=">https://gamagroundwater.waterboards.ca.gov/gama/gamamap/public/GamaDataDisplay.asp?dataset=DWR&amp;samp_date=&amp;global_id=&amp;assigned_name=01S05W25M001S&amp;store_num=</a>		
GeoTracker Data:	Not Reported		

## GEOCHECK® - PHYSICAL SETTING SOURCE MAP FINDINGS RADON

### AREA RADON INFORMATION

State Database: CA Radon

#### Radon Test Results

Zipcode	Num Tests	> 4 pCi/L
92316	2	0

Federal EPA Radon Zone for SAN BERNARDINO County: 2

Note: Zone 1 indoor average level > 4 pCi/L.  
: Zone 2 indoor average level  $\geq$  2 pCi/L and  $\leq$  4 pCi/L.  
: Zone 3 indoor average level < 2 pCi/L.

---

Federal Area Radon Information for SAN BERNARDINO COUNTY, CA

Number of sites tested: 18

Area	Average Activity	% <4 pCi/L	% 4-20 pCi/L	% >20 pCi/L
Living Area - 1st Floor	0.678 pCi/L	100%	0%	0%
Living Area - 2nd Floor	Not Reported	Not Reported	Not Reported	Not Reported
Basement	Not Reported	Not Reported	Not Reported	Not Reported

# PHYSICAL SETTING SOURCE RECORDS SEARCHED

## **TOPOGRAPHIC INFORMATION**

### **USGS 7.5' Digital Elevation Model (DEM)**

Source: United States Geologic Survey

EDR acquired the USGS 7.5' Digital Elevation Model in 2002 and updated it in 2006. The 7.5 minute DEM corresponds to the USGS 1:24,000- and 1:25,000-scale topographic quadrangle maps. The DEM provides elevation data with consistent elevation units and projection.

### **Current USGS 7.5 Minute Topographic Map**

Source: U.S. Geological Survey

## **HYDROLOGIC INFORMATION**

**Flood Zone Data:** This data was obtained from the Federal Emergency Management Agency (FEMA). It depicts 100-year and 500-year flood zones as defined by FEMA. It includes the National Flood Hazard Layer (NFHL) which incorporates Flood Insurance Rate Map (FIRM) data and Q3 data from FEMA in areas not covered by NFHL.

Source: FEMA

Telephone: 877-336-2627

Date of Government Version: 2003, 2015

**NWI:** National Wetlands Inventory. This data, available in select counties across the country, was obtained by EDR in 2002, 2005, 2010 and 2015 from the U.S. Fish and Wildlife Service.

### **State Wetlands Data: Wetland Inventory**

Source: Department of Fish and Wildlife

Telephone: 916-445-0411

## **HYDROGEOLOGIC INFORMATION**

### **AQUIFLOW<sup>R</sup> Information System**

Source: EDR proprietary database of groundwater flow information

EDR has developed the AQUIFLOW Information System (AIS) to provide data on the general direction of groundwater flow at specific points. EDR has reviewed reports submitted to regulatory authorities at select sites and has extracted the date of the report, hydrogeologically determined groundwater flow direction and depth to water table information.

## **GEOLOGIC INFORMATION**

### **Geologic Age and Rock Stratigraphic Unit**

Source: P.G. Schruben, R.E. Arndt and W.J. Bawiec, Geology of the Conterminous U.S. at 1:2,500,000 Scale - A digital representation of the 1974 P.B. King and H.M. Beikman Map, USGS Digital Data Series DDS - 11 (1994).

### **STATSGO: State Soil Geographic Database**

Source: Department of Agriculture, Natural Resources Conservation Service (NRCS)

The U.S. Department of Agriculture's (USDA) Natural Resources Conservation Service (NRCS) leads the national Conservation Soil Survey (NCSS) and is responsible for collecting, storing, maintaining and distributing soil survey information for privately owned lands in the United States. A soil map in a soil survey is a representation of soil patterns in a landscape. Soil maps for STATSGO are compiled by generalizing more detailed (SSURGO) soil survey maps.

### **SSURGO: Soil Survey Geographic Database**

Source: Department of Agriculture, Natural Resources Conservation Service (NRCS)

Telephone: 800-672-5559

SSURGO is the most detailed level of mapping done by the Natural Resources Conservation Service, mapping scales generally range from 1:12,000 to 1:63,360. Field mapping methods using national standards are used to construct the soil maps in the Soil Survey Geographic (SSURGO) database. SSURGO digitizing duplicates the original soil survey maps. This level of mapping is designed for use by landowners, townships and county natural resource planning and management.

# PHYSICAL SETTING SOURCE RECORDS SEARCHED

## LOCAL / REGIONAL WATER AGENCY RECORDS

### FEDERAL WATER WELLS

#### PWS: Public Water Systems

Source: EPA/Office of Drinking Water

Telephone: 202-564-3750

Public Water System data from the Federal Reporting Data System. A PWS is any water system which provides water to at least 25 people for at least 60 days annually. PWSs provide water from wells, rivers and other sources.

#### PWS ENF: Public Water Systems Violation and Enforcement Data

Source: EPA/Office of Drinking Water

Telephone: 202-564-3750

Violation and Enforcement data for Public Water Systems from the Safe Drinking Water Information System (SDWIS) after August 1995. Prior to August 1995, the data came from the Federal Reporting Data System (FRDS).

#### USGS Water Wells: USGS National Water Inventory System (NWIS)

This database contains descriptive information on sites where the USGS collects or has collected data on surface water and/or groundwater. The groundwater data includes information on wells, springs, and other sources of groundwater.

## OTHER STATE DATABASE INFORMATION

### Groundwater Ambient Monitoring & Assessment Program

State Water Resources Control Board

Telephone: 916-341-5577

The GAMA Program is California's comprehensive groundwater quality monitoring program. GAMA collects data by testing the untreated, raw water in different types of wells for naturally-occurring and man-made chemicals. The GAMA data includes Domestic, Monitoring and Municipal well types from the following sources, Department of Water Resources, Department of Health Services, EDF, Agricultural Lands, Lawrence Livermore National Laboratory, Department of Pesticide Regulation, United States Geological Survey, Groundwater Ambient Monitoring and Assessment Program and Local Groundwater Projects.

### Water Well Database

Source: Department of Water Resources

Telephone: 916-651-9648

### California Drinking Water Quality Database

Source: Department of Public Health

Telephone: 916-324-2319

The database includes all drinking water compliance and special studies monitoring for the state of California since 1984. It consists of over 3,200,000 individual analyses along with well and water system information.

### California Oil and Gas Well Locations

Source: Dept of Conservation, Geologic Energy Management Division

Telephone: 916-323-1779

Oil and Gas well locations in the state.

### California Earthquake Fault Lines

Source: California Division of Mines and Geology

The fault lines displayed on EDR's Topographic map are digitized quaternary fault lines prepared in 1975 by the United States Geological Survey. Additional information (also from 1975) regarding activity at specific fault lines comes from California's Preliminary Fault Activity Map prepared by the California Division of Mines and Geology.

## RADON

### State Database: CA Radon

Source: Department of Public Health

Telephone: 916-210-8558

Radon Database for California



## PHYSICAL SETTING SOURCE RECORDS SEARCHED

### Area Radon Information

Source: USGS

Telephone: 703-356-4020

The National Radon Database has been developed by the U.S. Environmental Protection Agency (USEPA) and is a compilation of the EPA/State Residential Radon Survey and the National Residential Radon Survey. The study covers the years 1986 - 1992. Where necessary data has been supplemented by information collected at private sources such as universities and research institutions.

### EPA Radon Zones

Source: EPA

Telephone: 703-356-4020

Sections 307 & 309 of IRRA directed EPA to list and identify areas of U.S. with the potential for elevated indoor radon levels.

### OTHER

Airport Landing Facilities: Private and public use landing facilities

Source: Federal Aviation Administration, 800-457-6656

Epicenters: World earthquake epicenters, Richter 5 or greater

Source: Department of Commerce, National Oceanic and Atmospheric Administration

California Earthquake Fault Lines: The fault lines displayed on EDR's Topographic map are digitized quaternary fault lines, prepared in 1975 by the United State Geological Survey. Additional information (also from 1975) regarding activity at specific fault lines comes from California's Preliminary Fault Activity Map prepared by the California Division of Mines and Geology.

### STREET AND ADDRESS INFORMATION

© 2015 TomTom North America, Inc. All rights reserved. This material is proprietary and the subject of copyright protection and other intellectual property rights owned by or licensed to Tele Atlas North America, Inc. The use of this material is subject to the terms of a license agreement. You will be held liable for any unauthorized copying or disclosure of this material.