Phase I Environmental Site Assessment

15006 and 15010 Nelson Avenue
City of Industry, California

Prepared for:
Overton Moore Properties.
19700 South Vermont Avenue, Suite 101
Torrance, California 90502

Prepared by:
Ardent Environmental Group, Inc.
1827 Capital Street, Suite 103
Corona, California 92880

August 24, 2021
Project No. 101275001

ARDENT
ENVIRONMENTAL GROUP, INC.

August 24, 2021
Project No. 101275001

Ms. Montana Kanen
Overton Moore Properties
19700 South Vermont Avenue Suite 101
Torrance, California 90502

Subject: **Phase I Environmental Site Assessment**
15006 and 15010 Nelson Avenue
Tustin, California

Dear Montana:

Ardent Environmental Group, Inc. (Ardent) has performed a Phase I Environmental Site Assessment (ESA) for the properties located at 15006 and 15010 Nelson Avenue in the City of Industry, California (site). Work was completed in general accordance with Profession Services Agreement dated July 29, 2021, between Overton Moore Properties (OMP) and Ardent. The attached report presents our methodology, findings, opinions, and conclusions regarding the environmental conditions at the site. If there are any questions, please feel free to call the undersigned at your convenience.

Sincerely,

Ardent Environmental Group, Inc.

Chris White
Staff Geologist

Paul A. Roberts, P.G.
Principal Geologist

PAR/CW/aw

Distribution: (1) Addressee (electronic copy)

TABLE OF CONTENTS

PAGE

EXECUTIVE SUMMARY 1

1. INTRODUCTION 5
   - 1.1. Purpose of Phase I ESA 5
   - 1.2. Involved Parties 6
   - 1.3. Scope of Work 6
   - 1.4. Limitations and Exceptions 7
   - 1.5. Special Terms and Conditions 8
   - 1.6. User Reliance 9
   - 1.7. Physical Limitations 9
   - 1.8. Data Gaps 9

2. GENERAL SITE CHARACTERISTICS 9
   - 2.1. Location and Legal Description 9
   - 2.2. Site Description and Current Site Uses/Operations 9
     - 2.2.1. Site Description 10
     - 2.2.2. Occupants 10
     - 2.2.3. Heating and Cooling Systems 10
     - 2.2.4. Sewage Disposal/Septic Systems 10
     - 2.2.5. Potable Water 10
   - 2.3. Adjacent Properties 10

3. USER PROVIDED INFORMATION 11
   - 3.1. Current Title Information 11
   - 3.2. Environmental Liens or Activity and Use Limitations 11
   - 3.3. Specialized Knowledge 11
   - 3.4. Commonly Known or Reasonably Ascertainable Information 11
   - 3.5. Valuation Reduction for Environmental Issues 11
   - 3.6. Reason for Performing Phase I ESA 12
   - 3.7. Other User Provided Information 12
     - 3.7.1. 2010 Phase I ESA, dated June 15, 2010 12
     - 3.7.2. 2010 Phase II LSA, dated June 28, 2010 14
     - 3.7.3. Regional Groundwater Investigations in the Site Vicinity 16

4. PHYSICAL SETTING 17
   - 4.1. Site Topography 17
   - 4.2. Geology 17
   - 4.3. Oil and Gas Maps 18
   - 4.4. Site Hydrology 18
     - 4.4.1. Surface Waters 18
     - 4.4.2. Groundwater 18

5. HISTORICAL LAND USE 19
   - 5.1. Summary of Historical Land Use of the Property 19
   - 5.2. Summary of Historical Land Use of Adjoining Properties 20
   - 5.3. Fire Insurance Rate Maps 20
   - 5.4. Historical Aerial Photographs 20

5.5. City of Industry Building Department (IBD) 21
5.6. City Directories 21
5.7. Historical Topographic Maps 21
5.8. Interviews 22
5.8.1. Interview with Owner 22
5.8.2. Interview with Site Manager 22
5.8.3. Interviews with Occupant 22
5.8.4. Interviews with Local Government Officials 22
5.8.5. Interviews with Others 22
5.9. Previous Reports and Documents 22

6. SITE RECONNAISSANCE 22
6.1. Use and Storage of Hazardous Substances and Petroleum Products 23
6.2. Storage and Disposal of Hazardous Wastes 23
6.3. Unidentified Substance Containers 24
6.4. Aboveground Storage Tanks (ASTs) and Underground Storage Tanks (USTs) 24
6.5. Evidence of Releases 24
6.6. Polychlorinated Biphenyls (PCBs) 24
6.7. Suspect Asbestos-Containing Building Materials (ACMs) 24
6.8. Lead Based Paint (LBP) 25
6.9. Indications of Water Damage or Mold Growth 25
6.10. Wastewater Systems 25
6.11. Stormwater Systems 25
6.12. Wells 25
6.13. Other Subsurface Structures 25
6.14. Other Issues 26

7. ENVIRONMENTAL DATABASE SEARCH 26
7.1. Federal National Priorities List (NPL): Distance Searched – 1 mile 26
7.2. Federal Delisted NPL: Distance Searched – 1 mile 27
7.3. Federal Comprehensive Environmental Response, Compensation and Liability Information System (CERCLIS) List: Distance Searched – 0.5 mile 27
7.4. Federal Corrective Action Report (CORRACTS): Distance Searched – 1 mile 28
7.5. Federal Resource Conservation and Recovery Act (RCRA) Treatment, Storage, and Disposal Facilities (TSDF) List: Distance Searched – 0.5 mile 28
7.6. Federal RCRA Generators List: Distance Searched – Site and Adjoining Properties 28
7.7. Federal Institutional Control/Engineering Control Registries: Distance Searched – Site 28
7.8. Federal Emergency Response Notification System (ERNS) List: Distance Searched – Site 29
7.9. EnviroStor Database (EnviroStor) or State-Equivalent CERCLIS: Distance Searched – 1 mile 29
7.10. State Solid Waste Landfill Sites (SWLF): Distance Searched – 0.5 mile 30
7.11. State Leaking Underground Storage Tank (LUST) Lists: Distance Searched – 0.5 mile 30
7.12. State Underground Storage Tank (UST) and Aboveground Storage Tank (AST) Registration List: Distance Searched – Site and Adjoining Properties 30
7.13. State Voluntary Cleanup Programs (VCPs): Distance Searched – 0.5 mile 31
7.14. Indian Reservations: Distance Searched – 1 mile 31

7.15. Other Non-ASTM and AAI Database: Distance Searched – Site....31
8. VAPOR ENCROACHMENT CONDITION (VEC)....32
9. REGULATORY RECORDS REVIEW....33
9.1. Department of Toxic Substances Control (DTSC)....33
9.2. California Regional Water Quality Control Board, Los Angeles Region (LARWQCB)....33
9.3. South Coast Air Quality Management District (SCAQMD)....34
9.4. Los Angeles County Department of Public Works (LACDPW)....34
9.5. Los Angeles County of Sanitation District (LACSD)....34
10. FINDINGS, OPINIONS AND CONCLUSIONS....35
10.1. Findings and Opinions....35
10.2. Conclusions....37
11. RECOMMENDATIONS....38
12. REFERENCES....39
13. QUALIFICATIONS STATEMENT AND SIGNATURE OF ENVIRONMENTAL PROFESSIONAL....40

Figures

Figure 1 – Site Location Map
Figure 2 – Site Vicinity Map
Figure 3 – Site Plan

Appendices

Appendix A - Photographic Documentation
Appendix B - Client Provided Information
Appendix C - Previous Environmental Reports
Appendix D - Historical Information
Appendix E - Environmental Database Report
Appendix F - Agency Records
Appendix G - Resumes

EXECUTIVE SUMMARY

Ardent Environmental Group, Inc. (Ardent) was retained by Overton Moore Properties (OMP) to perform a Phase I Environmental Site Assessment (ESA) for the property located at 15006 and 15010 Nelson Avenue in the City of Industry, California (site). The site has been used warehouse and distribution purposes. The site is an elongated property which has been occupied by commercial facilities in the northern portion of the site (15006 Nelson Avenue) and in the southern portion of the property (15010 Nelson Avenue). OMP is considering purchasing the site for commercial redevelopment. Document review and site assessment activities for this report were conducted between July 22, 2021, and August 23, 2021.

In summary, the following items were noted:

- From at least 1928 through 1952, the site was used for agricultural and residential purposes. By at least 1961, the site began to be used for commercial purposes. From approximately 1961 through 1982, the site was part of a larger property including the land located immediately northwest of the site. During this time, the site and adjacent property were used by a lumber company for storage of wood. In 1987, the site was used for freight distribution, and from at least 1992 through 2014, the site was used by American Brass and Iron (AB&I) for storage of cable, sewer pipe, and non-chemical building supplies. In approximately 2005, Scully Transportation (Scully) occupied the northern portion of the site for truck leasing, storage, and repair, while AB&I continued to use the southern portion of the site for building supply storage. In 2012, Scully vacated the northern portion of the site and AB&I (now known as “AB&I Foundry”) began operations in this portion of the property. The southern portion of the site has been occupied by Baolong Logistics Corporation (Baolong) and Tri-Line Express Inc. (Tr-Line) since this time who uses the property as truck trailer parking and maintenance facility. Overall, possible environmental concerns included the truck maintenance activities completed historically in the northern portion of the site by Scully and currently in the southern portion of the site by Baolong.
- The site is located within the San Gabriel Valley Groundwater Basin. Portions of the San Gabriel Valley Groundwater Basin have been listed on the National Priority List (NPL), or Superfund Site, known as “Operable Units.” The site is located within the Puente Valley Operable Unit. The Puente Valley Operable Unit is contaminated with volatile organic compounds (VOCs), namely chlorinated solvents including trichloroethene (TCE) and tetrachloroethylene (PCE), which were historically used by the commercial and industrial facilities located in this area. The site was investigated by the EPA and California Regional Water Quality Control Board, Los Angeles Region (LARWQCB) under its Well Investigation Program (WIP) in 1986. Following the completion of a subsurface investigation, the LARWQCB issued a no further action (NFA) letter dated November 18, 1993 and determined that the site had not contributed to the regional groundwater issue. The site is listed as a Historical-WIP on regulatory databases. Groundwater was last measured in a groundwater monitoring well at an adjacent property in 2018 at a depth of approximately 81 feet below the ground surface (bgs) and follows in a northwesterly direction. It should be noted that these groundwater monitoring wells have since gone dry due to a lowering groundwater table. Since the regional VOC groundwater issue is currently being treated by the State at potable groundwater well heads in the site vicinity,

the regional groundwater issue would be considered a controlled-recognized environmental condition (CREC).

- The property immediately southeast of and upgradient from the site at 15100 Nelson Avenue is listed as an active Cleanup Program Site with the LARWQCB due to a release of chlorinated solvents (PCE and TCE) which has affected soil and groundwater; the impacted groundwater has apparently migrated beneath the site. This property was formerly used by LA Signal to manufacture traffic signals. Subsequent investigations identified a small area of impacted soil and groundwater beneath the property. Soil remediation was completed using soil vapor extraction (SVE) and shallow soil gas sampling completed after remedial efforts indicated that no vapor intrusion issue was present. The consultant subsequently requested NFA status from the LARWQCB. The results of the human health risk assessment (HHRA) were provided to the Office of Environmental Health Hazard Assessment (OEHHA) for review. In January 12017, OEHHA agreed that no possible vapor intrusion issue was present based on industrial/commercial land use. Based on these results, the residual contaminants at the adjacent property (including possible off-gassing groundwater) would not be considered a vapor intrusion issue. In a letter dated June 24, 2021, the LARWQCB requested additional investigations including the installation of new groundwater monitoring wells (the old wells showed dry conditions due to a lowering groundwater table) and the completion of a deeper soil gas evaluation to assess the effectiveness of the SVE on deeper soils. As of the time of this report, no additional investigations have been completed. The release of VOCs impacting groundwater which is migrating beneath the site from the adjacent LA Signal property would be considered an REC.
- During the time that Scully operated at the site, the truck leasing and repair included fueling, truck washing, and maintenance (changing oil and lubrication). In April 1988, three diesel underground storage tanks (USTs, 3,500-, 4,000-, and 5,000-gallon) and associated fuel dispenser island, and one waste oil UST (2,000-gallon) were removed from the site under the direction and oversight of the Los Angeles County Department of Public Works (LACDPW). Following removal of a limited amount of petroleum hydrocarbon impacted soil, laboratory results of confirmation soil samples indicated no detectable to low concentrations of remaining chemicals. Based on these results, the LACDPW issued a no further action (NFA) letter dated July 28, 1994. Based on this information, the historical fuel and waste oil USTs formerly located in the northern portion of the site would be considered a historical-REC (HREC). Ardent reviewed these data and concurs with the LACDPW that no further work is needed.
- In 2010, a Phase I ESA was completed for the site which identified RECs in the northern portion of the site associated with the Scully operations. These RECs included a fuel dispensing island, two diesel aboveground storage tanks (ASTs), a clarifier, a floor drain and truck wash, and a chemical storage area. No RECs were noted in the southern portion of the site. A subsequent subsurface investigation was completed next to these features to assess whether a release had occurred. Laboratory results indicated no detectable concentrations of VOCs in soil samples. With the exception of the low concentrations of total petroleum hydrocarbons as gasoline (TPHg) and diesel fuel (TPHd) noted in soil samples collected the vicinity of the clarifier, no petroleum hydrocarbon contamination was noted in the vicinity of the remaining RECs. Based on these results, and the fact that Scully vacated the site and its truck maintenance operations two years later (in 2012), these former environmental concerns would no longer be considered an REC.

- Once vacating the site, AB&I Foundry occupied the northern portion and continued to use the property for sewer piping storage and distribution; no liquid chemical use, storage, or handling was noted and no truck maintenance or fueling operations were completed. Although the floor drains had all been filled with concrete, the three-stage clarifier was still noted immediately west of the warehouse building. It is unknown whether the clarifier is still connected to the municipal sewer, however, no liquid chemical uses were completed at the site by AB&I Foundry. Due to the lack of chemical uses, activities associated with AB&I Foundry would not be considered an environmental concern to the site, and the existing clarifier would be considered a de-minimis condition.
- Tri-Line uses the southern portion of the site for truck trailer parking and Baolong uses this portion of the site for truck maintenance. The maintenance activities were completed in a small area of the site on the concrete pavement. Numerous 1- and 5-gallon containers, and approximately five 55-gallon drums of waste oil were being stored in one small area of the site. Three additional 55-gallon drums containing waste oil were noted along the southwestern property line. Little to no staining was noted. Baolong also uses a 1,000-gallon AST of diesel fuel to fuel trucks. The AST was equipped with secondary containment with minor staining was noted on the concrete. The activities associated with Baolong would not be considered an environmental concern to the site, although the numerous containers of waste oil would be considered a de-minimis condition.
- Based on the age of the site buildings (1963 and 1981), asbestos-containing building materials (ACMs) and lead-based paint (LBP) may be present.
- No other on- or off-site environmental concerns were noted.

CONCLUSIONS

Ardent has performed this Phase I ESA in general conformance with the scope and limitations of the American Society for Testing and Materials (ASTM) Practice E 1527-13, ASTM Standard E 2600-15, and the EPA Standards and Practices for All Appropriate Inquiries (AAI), Final Rule (40 CFR, Part 312), for the property located at 15006 and 15010 Nelson Avenue in the City of Industry, California. Any limitations or exceptions encountered during completion of this report are stated in Section 1.4. No evidence or indication of RECs, HRECs, CRECs, or conditions indicative of releases or threatened releases of hazardous substances on, at, in, or to the site has been revealed, except for the following:

RECs

- The VOC-impacted groundwater migrating beneath the site from the adjacent LA Signal property would be considered an REC.

HRECs

- The historical fuel and waste oil USTs removed from the northern portion of the site would be considered an HREC.

CRECs

- The regional VOC impacted groundwater associated with the La Puente Operable Unit would be considered a CREC.

De-Minimis Condition

- The clarifier and miscellaneous containers of waste oil would be considered de-minimis conditions.

RECOMMENDATIONS

Based on the results of this Phase I ESA, Ardent has no recommendations for additional investigations at this time. Prior to redevelopment of the property, the clarifier should be abandoned in accordance with current regulatory guidelines and the miscellaneous containers of waste oil should be consolidated, profiled, and disposed of off-site. Prior to demolition of the on-site buildings, a comprehensive ACM and LBP survey should be completed. If present, asbestos should be removed, and LBP stabilized prior to demolition.

1. INTRODUCTION

Ardent Environmental Group, Inc. (Ardent) was retained by Overton Moore Properties (OMP) to perform a Phase I Environmental Site Assessment (ESA) for the property located at 15006 and 15010 Nelson Avenue in the City of Industry, California (site; Figure 1). Work was completed in general accordance with Professional Services Agreement dated July 29, 2021, between OMP and Ardent. The site has been used for warehouse and distribution purposes. The site is an elongated property which has been occupied by commercial facilities in the northern portion of the site (15006 Nelson Avenue) and in the southern portion of the property (15010 Nelson Avenue). The following sections identify the purpose, the involved parties, the scope of work, and the limitations and exceptions associated with the Phase I ESA.

1.1. Purpose of Phase I ESA

In accordance with the American Society for Testing and Materials (ASTM) E1527-13 Standard Practice for Environmental Site Assessments: Phase I Environmental Site Assessment Process (ASTM Standard E1527-13), the objective of the Phase I ESA was to identify, to the extent feasible pursuant to ASTM Standard E1527-13, Recognized Environmental Conditions (RECs), Historical RECs (HRECs), Controlled RECs (CRECs), or conditions indicative of releases or threatened releases of hazardous substances on, at, in, or to the subject property.

ASTM defines RECs as "…the presence or likely presence of any hazardous substance or petroleum products in, on, or at a property: (1) due to any release to the environment; (2) under conditions indicative of a release to the environment; or (3) under conditions that pose a material threat of a future release to the environment." ASTM defines HRECs as "…a past release of any hazardous substances or petroleum products that has occurred in connection with the property and has been addressed to the satisfaction of the applicable regulatory authority or meeting unrestricted use criteria established by a regulatory authority, without subjecting the property to any required controls (for example, property use restrictions, activity and use limitations, institutional controls, or engineering controls)." ASTM defines CRECs as a REC "…resulting from a past release of hazardous substances or petroleum products that has been addressed to the satisfaction of the applicable regulatory authority (for example, as evidenced by the issuance of a no further action letter or equivalent, or meeting risk-based criteria established by regulatory authority), with hazardous substances or petroleum products allowed to remain in place subject to the implementation of required controls (for example,

property use restrictions, activity and use limitations, institutional controls, or engineering controls)."

Other environmental considerations include site features or conditions that may have an environmental component of interest, but which do not meet the ASTM definition of a REC, CREC, or HREC. ASTM does not necessarily require any actions to address the presence or condition, but such conditions are identified for the sake of thoroughness and completeness.

The United States Environmental Protection Agency ("USEPA" or "EPA") has stated that ASTM Standard E1527-13, is consistent with the Standards and Practices for All Appropriate Inquiries (AAI), Final Rule (40 Code of Federal Regulations [CFR], Part 312) and is compliant with the statutory criteria for all appropriate inquiries. All appropriate inquires, as defined in the AAI Final Rule, must be conducted by persons seeking the landowner liability protections under the Comprehensive Environmental Response, Compensation, and Liability Act (CERCLA) prior to acquiring a property or seeking or receiving federal Brownfields grants under the authorities of CERCLA. The purpose of AAI, as defined in the AAI Final Rule, was to identify releases and threatened releases of hazardous substances which cause or threaten to cause the incurrence of response costs.

As part of this Phase I ESA, Ardent also assessed whether a vapor encroachment condition (VEC) exists at the site. The VEC assessment was completed following the ASTM E2600-15 Standard Guide for Vapor Encroachment Screening on Property Involved in Real Estate Transactions (ASTM Standard E2600-15). The objective of this work was to evaluate the possibility that hazardous materials or other adverse environmental conditions are present due to past or present use of the site and/or properties in the site vicinity.

1.2. Involved Parties

Mr. Chris White of Ardent conducted historical research, site reconnaissance, regulatory inquiries, and document review. Mr. Paul Roberts completed oversight and management. Mr. Roberts meets the definition of an environmental professional as set forth in the AAI Final Rule.

1.3. Scope of Work

Ardent's scope of work for this Phase I ESA is consistent with ASTM Standard E1527-13. The scope of work included the activities listed below.

- **Review of User Provided Information** – Review of information regarding title and judicial records for environmental liens or activity and use limitations, recorded environmental liens, actual or specialized knowledge or commonly known information regarding environmental conditions at the site, the relationship of the purchase price of the property to the fair market value, readily available maps, environmental reports, and other environmental documents pertaining to the site, as available and obtained from the user/client.
- **Records Review** – Acquisition and review of records, including federal, state, tribal, and local regulatory agency databases, for the site and for properties located within a specified radius of the site; local regulatory agency files for the site and selected nearby properties of potential environmental concern; physical setting sources, including topographic maps, geologic maps, and geologic and hydrogeologic reference documents; and historic land use information including aerial photographs, historical fire insurance rate maps, building department records, and city directories, as necessary, that are reasonably ascertainable, publicly available, can be obtained within reasonable time and cost, and are practically reviewable.
- **Vapor Encroachment Condition (VEC)** – Review available regulatory and client provided data to assess Tier 1 non-numeric screening for the site. Ardent evaluated whether contaminants were present in soil and/or groundwater in the site vicinity which might pose a VEC at the site.
- **Site Reconnaissance** – Performance of a site reconnaissance to visually observe the site and any structure(s) located on the site to the extent not obstructed by bodies of water, adjacent buildings, or other obstacles. The purpose of the site reconnaissance is to obtain information indicating the likelihood of identifying RECs in connection with the site, including the general site setting, site usage, use and storage of hazardous materials and petroleum products, disposal of waste products and materials, sources of polychlorinated biphenyls (PCBs), and evidence of releases and possible risks of contamination from activities at adjacent properties.
- **Interviews** – Interviews with site representatives, including owners, occupants, and site managers, regarding the environmental condition of the site to the extent necessary and such persons are available. Interviews with state and/or local government officials, as necessary.
- **Report** – Evaluation of the information and data obtained by the Phase I ESA process outlined above and preparation of this Phase I ESA report documenting findings and providing opinions and conclusions regarding possible environmental impacts and RECs at the site.

1.4. Limitations and Exceptions

The environmental services described in this report have been conducted in general accordance with current regulatory guidelines and the standard-of-care exercised by environmental consultants performing similar work in the project area. No warranty, expressed or implied, is made regarding the professional opinions presented in this report.

This document is intended to be used only in its entirety. No portion of the document, by itself, is designed to completely represent any aspect of the project described herein. Ardent should be contacted if the reader requires any additional information or has questions regarding the content, interpretations presented, or completeness of this document.

The findings, opinions, and conclusions are based on an analysis of the observed site conditions and the referenced literature. It should be understood that the conditions of a site could change with time as a result of natural processes or the activities of man at the subject property or nearby sites. In addition, changes to the applicable laws, regulations, codes, and standards of practice may occur due to government action or the broadening of knowledge. The findings of this report may, therefore, be invalidated over time, in part or in whole, by changes over which Ardent has no control. Ardent cannot warrant or guarantee that not finding indicators of any particular hazardous material means that this particular hazardous material or any other hazardous materials do not exist on the site. Additional research, including invasive testing, can reduce the uncertainty, but no techniques now commonly employed can eliminate the uncertainty altogether.

1.5. Special Terms and Conditions

As indicated in Section 13.1.5 of ASTM Standard E1527-13, the following, which is not in-tended to be all inclusive, represents out-of-scope items with respect to a Phase I ESA: asbestos-containing materials (ACMs), radon, lead-based paint (LBP), lead in drinking water, wetlands, regulatory compliance, cultural and historic risk, industrial hygiene, health and safety, ecological resources, endangered species, indoor air quality unrelated to releases of hazardous substances or petroleum products into the environment, biological agents, and mold. As part of our agreement with the client, Ardent visually assessed site buildings (if present) for possible ACMs, LBP, and mold and researched the potential for radon exposure at the site. In addition, ASTM Standard E2600-15 supplements the ASTM Standard E1527-13 to include evaluation of VEC using Tier 1 screening.

This study did not include an evaluation of geotechnical conditions or potential geologic hazards. In addition, Ardent did not address interpretations of zoning regulations, building code requirements, or property title issues.

1.6. User Reliance

This report may be relied upon and is intended exclusively for use by the client, its partners, members, investors, affiliates, successors and assigns, and lenders. Any use or reuse of the findings, opinions, and/or conclusions of this report by parties other than the foregoing parties is undertaken at said parties' sole risk.

1.7. Physical Limitations

No physical limitations were encountered during the completion of this Phase I ESA report.

1.8. Data Gaps

No significant data gaps were noted during the preparation of this Phase I ESA report.

2. GENERAL SITE CHARACTERISTICS

The following sections describe the location and the current uses of the site and adjacent properties. A site location map is presented as Figure 1, a site vicinity map is presented as Figure 2, and a building layout and key features are presented in Figure 3. Selected photographs of the site and surrounding properties are provided in Appendix A.

2.1. Location and Legal Description

The site is located at 15006 and 15010 Nelson Avenue in City of Industry, California (Figure 2). The site has been issued the Los Angeles County Tax Assessor's Parcel Number (APN) 8208-011-029. A complete legal description is provided in the Commitment for Title Insurance provided in Appendix B.

The site is bounded by Nelson Avenue to the northeast, Nelson Square and Knights Bridge Express to the southeast; a Union Pacific Railroad to the southwest; and Melko Logistics Corporation to the northwest (Figure 2). Site boundary information was obtained during the site reconnaissance and from information provided by the client.

2.2. Site Description and Current Site Uses/Operations

The following paragraphs present a description of the structures present at the site, the tenants currently occupying the site, the activities being conducted on-site, the heating and cooling systems utilized in the site building, the sewage disposal system, and the potable water provider for the site, if any.

2.2.1. Site Description

The site is a rectangular-shaped property that comprises approximately 4.2-acres (Figure 2).

2.2.2. Occupants

At the time of this assessment, the northern portion of the site (15006 Nelson Ave) was occupied by AB&I Foundry who uses the site to store and distribute sewer pipes. The pipes are sold to wholesale companies. The southern portion of the site (15010 Nelson Ave) was occupied by Tri-Line Express Inc. (Tr-Line) and Baolong Logistics Corporation (Baolong) who uses the site as truck trailer parking and maintenance, respectively.

2.2.3. Heating and Cooling Systems

Heating and cooling systems at the site building are powered by electricity. The site maintains electricity from Southern California Edison.

2.2.4. Sewage Disposal/Septic Systems

Sewage disposal at the on-site building is reportedly connected to the municipal sewer system. There has been no indication that septic tanks have been used at the site.

2.2.5. Potable Water

Potable water is provided to the Suburban Water Systems. No groundwater wells (e.g., production, agricultural, domestic, or monitoring) were observed on the site.

2.3. Adjacent Properties

In general, the site vicinity is used for commercial and residential purposes (Figure 2). Nelson Avenue is immediately northeast of the site, followed by residential properties. Melko Logistics Corporation who uses the facility for warehousing and distribution purposes is immediately northwest of the site followed by Puente Creek. Union Pacific Railroad is located immediately southwest of the site, followed by Valley Boulevard. Knights Bridge Express (formerly LA Signal at 15100 Nelson Avenue) and Nelson Square a commercial distribution facility are located immediately southeast of the site.

No above ground storage tanks (ASTs), evidence of underground storage tanks (USTs), or possible hazardous materials or wastes were noted being used or stored by off-site facilities along the property line with the site.

3. USER PROVIDED INFORMATION

The following sections summarize information provided by the user to assist the environmental professional in identifying the possibility of RECs in connection with the site, and to fulfill the user's responsibilities in accordance with Section 6 of ASTM Standard E 1527-13. A copy of the user questionnaire is presented in Appendix B. The questionnaire was completed by Mr. Jason Hines of OMP.

3.1. Current Title Information

A Commitment for Title Insurance was provided to Ardent for review. The report was prepared by First American Title Insurance Company dated July 8, 2021. According to the Commitment for Title Insurance, the current owner of the site is "Bascacci Group, LLC." A copy of the Preliminary Title Report is included in Appendix B.

3.2. Environmental Liens or Activity and Use Limitations

Based on our review of the Commitment for Title Report, no records of environmental liens or activity and use limitations (AULs) associated with the subject property were noted. In addition, Mr. Hines was not aware of environmental liens or AULs against the subject property that are filed or recorded under federal, state, or local law.

3.3. Specialized Knowledge

Mr. Hines indicated that, for the purposes of this assessment, OMP has no specialized knowledge or experience pertaining to the site or the adjacent properties that is material to RECs in connection with the site.

3.4. Commonly Known or Reasonably Ascertainable Information

Mr. Hines indicated that OMP is not aware of commonly known or reasonably ascertainable information pertaining to the site that could be material to RECs in connection with the subject property.

3.5. Valuation Reduction for Environmental Issues

In a transaction involving the purchase of a parcel of commercial real estate, the user shall consider the relationship of the purchase price of the property to fair market value of the property if the property was not affected by hazardous substances or petroleum products. Mr. Hines indicated that the purchase price reflects fair market value.

3.6. Reason for Performing Phase I ESA

Ardent was retained by OMP to perform the Phase I ESA as part of its real estate due diligence activities for purchasing the site.

3.7. Other User Provided Information

OMP provided two previous environmental reports prepared by Frey Environmental Inc (Frey) for the subject property. The reports include a Phase I ESA, dated June 15, 2010 (referred to herein as "2010 Phase I ESA"), and a Phase II Limited Site Assessment, dated June 28, 2010 (referred to as "2010 Phase II LSA").

During completion of Ardent's Phase I ESA, OMP also retained Ardent to complete a separate Phase I ESA on the adjoining property located at 15100 Nelson Avenue. OMP is also considering purchasing this property for commercial redevelopment. The property is listed as an active Cleanup Program Site case (formerly known as the "Spills, Leaks, Investigations and Cleanup" [SLIC]) with the Regional Water Quality Control Board, Los Angeles Region (LARWQCB) due to groundwater contamination associated with the San Gabriel Valley Groundwater Basin Superfund Site. Since this property is located hydraulically upgradient from the site, Ardent also reviewed available files on the State Water Resources Control Board (SWRCB) GeoTracker website. The following presents a summary of the on- and off-site reports. Copies of the pertinent reports are provided in Appendix C.

3.7.1. 2010 Phase I ESA, dated June 15, 2010

The 2010 Phase IESA was completed for Scully Transportation (Scully), who was the site occupant at this time. The following presents the findings and conclusions of this report. It should be noted that the report did not include recommendations.

- From at least 1928 through 1964, the site was used for agricultural and residential purposes. Sometime between 1952 and 1964, the site was developed for warehousing and transportation use and remained in this capacity through the time of the 2010 Phase I ESA report. Scully operated the northern portion of the site (15006 Nelson Avenue) and used the site as a truck leasing, repair, storage, and fueling facility. The southern portion of the site (15010 Nelson Avenue) was used for storage of cable and non-chemical building supplies by American Brass and Iron.
- The site is located within the San Gabriel Valley Groundwater Basin. Portions of the San Gabriel Valley Groundwater Basin have been listed on the National Priority List (NPL), or Superfund Site. Portions of the San Gabriel Valley Groundwater Basin are contaminated with volatile organic compounds (VOCs), namely the chlorinated solvents trichloroethene (TCE) and tetrachloroethylene (PCE), which were

historically used by the commercial and industrial facilities located in this area. These areas of groundwater contamination are referred to as “Operable Units.” The site lies within the Puente Valley Operable Unit. According to Frey, groundwater was reported in a groundwater well installed at the site in 1989 at depths of approximately 63 to 71 feet below the ground surface (bgs). Groundwater flow direction was not provided in the report.

- In April 1988, three diesel USTs (3,500-, 4,000-, and 5,000-gallon) and associated fuel dispenser island, and one waste oil UST (2,000-gallon) were removed from the site under the direction and oversight of the Los Angeles County Department of Public Works (LACDPW). Confirmation soil samples collected beneath the clustered diesel USTs and dispenser island indicated elevated concentrations of petroleum hydrocarbons up to 5,400 milligrams per kilogram (mg/kg). No detectable concentrations of petroleum hydrocarbons were noted in confirmation soil samples collected within the waste oil UST excavation. In May and June 1988, soil borings were drilled for assess the extent of impacted soils. Based on the results, approximately 75 cubic yards of impacted soils were removed.
- In February 1989, a groundwater monitoring well (designated MW1) was installed immediately north of the former diesel UST excavation. Laboratory results of soil samples collected during the installation indicated no detectable concentrations of petroleum hydrocarbons and benzene, and low concentrations of toluene, ethylbenzene, and xylenes (TEX). Over the next five years (through 1993) groundwater was measured at depths ranging from approximately 63 to 71 feet bgs. With the exception of the first sampling event, laboratory results of six additional sampling events indicated no detectable concentrations of petroleum hydrocarbons and “selected VOCs,” assuming only BTEX. Based on these results, the LACDPW issued a no further action (NFA) letter dated July 28, 1994.
- As part of the 2010 Phase I ESA, Frey completed a site visit. During the site visit, the property was being used by Scully for truck leasing, maintenance, fueling, and repair. Two 6,000-gallon diesel ASTs and a dispenser island were located southwest of the Service Garage; no secondary containment was noted around d the ASTs. Immediately southwest of the Service Garage was the chemical storage area where Scully stored 55-gallon drums of diesel fuel and oil, and two 480-gallon oil ASTs. The concrete floor of the chemical storage area was stained, indicating a release. Further southwest of the chemical storage area was a truck wash with a drain. A former site occupant indicated that trucks were washed in the truck wash with “solvents” rather than soap and water. The floor drain located in the truck wash was black, indicating a release. The floor drain in the truck wash transferred wastewater to a clarifier located immediately northwest of the Service Garage. These features were noted by Frey to be considered environmental concerns.
- No other on- or off-site environmental concerns were noted.

Based on the results of the 2010 Phase I ESA, Frey identified RECs at the site including the fuel dispensing island, two diesel ASTs, the floor drain and truck wash, and the clarifier.

It should be noted that in 1986, the LARWQCB investigated the northern portion of the site at 15006 Nelson Avenue for possible contamination associated with the Well Investigation Program (WIP) of the San Gabriel Valley Groundwater Basin Superfund Site. Although Frey did not mention this investigation in its report, Ardent reviewed available files at the LARWQCB regarding this case. As noted herein, and following the completion of a subsurface investigation, the LARWQCB issued a no further action (NFA) letter dated November 18, 1993 and determined that the site had not contributed to the regional groundwater issue. The site is listed as a Historical-WIP on regulatory databases.

3.7.2. 2010 Phase II LSA, dated June 28, 2010

To address the RECs identified during completion of the 2010 Phase I ESA, Frey completed the 2010 Phase II LSA which included the advancement of twelve soil borings in selected areas of the site. The following presents a summary of the investigations, conclusions, and recommendations.

Fuel Dispensing Island – To further assess whether a release of diesel fuel had occurred in the vicinity of the dispenser island, Frey drill three soil borings in the vicinity of this feature. Laboratory results of soil samples collected at 5 feet bgs indicated no detectable concentrations of petroleum hydrocarbons and VOCs.

Two Diesel ASTs – Due to the lack of secondary containment around the two diesel ASTs, Frey drill three soil borings in the vicinity of these features. Laboratory results of soil samples collected at 5 feet bgs indicated no detectable concentrations of volatile organic compounds (VOCs) and total petroleum hydrocarbons (TPH) were not detected.

Clarifier – To further assess whether a release had occurred in the vicinity of the subsurface clarifier, Frey drill two soil borings adjacent to the influent and effluent pipelines of this feature. Soil samples were collected at 5, 10, 15, and 20 feet bgs from each soil boring and were analyzed for total petroleum hydrocarbons as gasoline (TPHg), as diesel fuel (TPHd), and as oil (TPHo), and VOCs.

With the exception of the soil sample collected at 10-foot bgs in one boring (B7), laboratory results of the remaining soil samples indicated no detectable concentrations of TPHg, TPHd, TPHo, and VOCs. Laboratory results of the soil sample collected at 10 feet bgs in boring B7 indicated low concentrations of TPHg at 24 milligrams per kilogram (mg/kg) and TPHd at 89 mg/kg. According to Frey, these concentrations would be considered low. However, based on Frey's experience, the LACDPW, lead regulatory agency for clarifier decommissioning, would require additional deeper soil samples if becoming involved with the case.

Floor Drain and Truck Wash – To further assess whether a release had occurred in the vicinity of the floor drain and truck wash, Frey drilled one boring adjacent to the floor drain located in the approximate center of the truck wash. Laboratory

results of soil samples collected at 5 and 10 feet bgs indicated no detectable concentrations of petroleum hydrocarbons and VOCs.

Chemical Storage Area – To further assess whether a release had occurred in the vicinity of the chemical storage area, Frey drill three soil borings in the vicinity of this feature. Laboratory results of soil samples collected at 1, 5, and 10 feet bgs from the 3 soil borings indicated no detectable concentrations of petroleum hydrocarbons and VOCs.

With the exception of the low concentrations of TPHg and TPHd noted in the vicinity of the clarifier, no contamination was noted in the vicinity of the RECs. Frey indicated that the LACDPW is the lead regulatory oversight agency for clarifiers in the site vicinity. If notified, the LACDPW would require additional deeper investigations to properly assess the lateral and vertical extent of these low concentrations.

Ardent reviewed these data with respect to current state and federal screening levels including the California Department of Toxic Substances Control Screening Levels and EPA Regional Screening Levels for industrial/commercial land use (DTSC-SLi and EPA-RSLi, respectively). As noted above, only petroleum hydrocarbons were detected in one soil sample collected adjacent to the clarifier. Based on this review, the concentrations of TPHg and TPHd would be considered low, well below the federal screening levels for TPHg (420 mg/kg) and state and federal screening levels for TPHd (500 and 560 mg/kg, respectively) based on the protection of human health. Based on this information, these concentrations would be considered low using today's guidelines. In addition, as noted above, deeper soil sample collected from this boring (at 15 and 20 feet bgs) indicated no detectable concentrations of petroleum hydrocarbons. Based on the lack of deeper contamination, these low concentrations appear to be very limited in extent. Based on the depth to groundwater (at least 81 feet bgs), there is a low likelihood that the residual concentrations would pose a threat to groundwater. The LACDPW is the lead regulatory agency for clarifier closure in the City of Industry. Based on the low concentrations, type of contaminant (i.e., petroleum hydrocarbons with no VOCs), limited extent, and our professional experience, there is a low likelihood that the LACDPW would require additional sampling, if this agency became involved during clarifier closure.

3.7.3. Regional Groundwater Investigations in the Site Vicinity

As noted above, the property located immediately southeast of the site and hydraulically upgradient from the subject property, is listed as an active Cleanup Program Site with the LARWQCB.

Prior to 1952, the property was used for agricultural purposes. The existing main steel processing buildings were constructed in 1955 and 1956. Various additions were constructed and demolished until the property achieved its current configuration between 2005 and 2008. The property was used for steel parts or steel rod/wire processing by M&A Steel, Techalloy, and Brough Industries from 1955 to at least 1986. By 1993, the site was used by LA Signal to manufacture traffic signals.

This property, located at 15100 Nelson Avenue, was initially investigated in the late-1980s and early-1990s for possible contributions to the regional VOC groundwater issues as part of the WIP of the San Gabriel Valley Groundwater Basin Superfund Site. Following investigations in the mid-1990s, it was determined that the historical land use as steel part or steel rod/wire processing had not contributed to the regional groundwater issue. The LARWQCB issued a NFA letter to Brough Industries.

Following completion of a Phase I ESA in 2008 and subsequent subsurface investigations in 2008 and 2010, it was determined that LA Signal, a predecessor to Brough Industries, used PCE and had impacted soil and groundwater with chlorinated solvents.

Subsequent investigations identified a small area of impacted soil and groundwater beneath the property. Soil remediation was completed using soil vapor extraction (SVE) and shallow soil gas sampling completed after remedial efforts indicated that no vapor intrusion issue was present. The consultant subsequently requested NFA status from the LARWQCB.

The results of the human health risk assessment (HHRA) were provided to the Office of Environmental Health Hazard Assessment (OEHHA) for review. In January 12017, OEHHA agreed that no possible vapor intrusion issue was present based on industrial/commercial land use. Based on these results, the residual contaminants at

the adjacent property (including possible off-gassing groundwater) would not be considered a vapor intrusion issue.

In a letter dated June 24, 2021, the LARWQCB requested additional investigations. According to this letter, the three existing groundwater wells were last monitored in 2010 due to the wells going dry from the lowering groundwater table. The LARWQCB requires the installation and monitoring of deeper groundwater monitoring wells.

The latest soil gas data collected after the operation of the SVE only assessed shallow soil gas concentrations; no deeper soil gas concentrations were assessed. Due to the lack of deeper sampling points, the LARWQCB requested a deeper soil gas evaluation to assess the effectiveness of the SVE on deeper soils.

The LARWQCB requested that a work plan be prepared and submitted for approval to further characterize and evaluate the extent of impacted groundwater and deep soil gas by the installation of additional groundwater monitoring wells and multi-depth soil vapor probes. The work plan was due to the LARWQCB by August 24, 2021.

4. PHYSICAL SETTING

The following sections include discussions of topographic, geologic, and hydrogeologic conditions in the vicinity of the site, based upon our document review and our visual reconnaissance of the site and adjacent areas.

4.1. Site Topography

Based on the review of the United States Geological Survey (USGS) 7.5 Minute Series, La Puente, California Topographic Quadrangle Maps dated 2012, the site has an approximate elevation of 311 feet above mean sea level (msl). Surface topography generally slopes northeast.

4.2. Geology

The site is located in the west-end of the Puente Valley, an east-west trending valley, bounded to the south by the Puente Hills and to the north by the San Jose Hills. The area is underlain by alluvial deposits of Quaternary age. The source area of these deposits is the local hills to the south and north. The deposits consist of clay to boulder size materials with sand and silt sizes predominating. The thickness of alluvial deposits overlying bedrock is approximately 1,000 feet.

4.3. Oil and Gas Maps

Based on a review of the California Department of Conservation, Geologic Energy Management Division (Cal-GEM) on-line well finder, the site is not located within an oil field and no oil or natural gas well have been installed on the site or in the immediate site vicinity. Based on this information, no methane gas issues are present.

4.4. Site Hydrology

The following sections discuss the site hydrology in terms of both surface waters and groundwater.

4.4.1. Surface Waters

No natural surface waterbodies, including ponds, streams, or other bodies of water are present on or adjacent to the site.

4.4.2. Groundwater

The site is located within the San Gabriel Valley Groundwater Basin. Portions of the San Gabriel Valley Groundwater Basin have been listed on the National Priority List (NPL), or Superfund Site, known as “Operable Units.” The site is located within the Puente Valley Operable Unit. The Puente Valley Operable Unit is contaminated with volatile organic compounds (VOCs), namely chlorinated solvents including trichloroethene (TCE) and tetrachloroethylene (PCE), which were historically used by the commercial and industrial facilities located in this area. The site was investigated by the EPA and LARWQCB under its WIP in 1986. Following the completion of a subsurface investigation, the LARWQCB issued a NFA letter dated November 18, 1993, and determined that the site had not contributed to the regional groundwater issue. The site is listed as a Historical-WIP on regulatory databases. Groundwater was last measured in groundwater monitoring wells at an adjacent property in 2018 at a depth of approximately 81 feet bgs and follows in a northwesterly direction. It should be noted that these groundwater monitoring wells have since gone dry due to a lowering groundwater table.

The EPA and LARWQCB have identified Potential Responsible Parties (PRPs) which are currently funding the treatment of VOC-impacted groundwater at potable water wells in the site vicinity. Since responsible parties have been identified and the water is being treated, the regional VOC groundwater issue would be considered a CREC.

The property immediately southeast of and upgradient from the site at 15100 Nelson Avenue is listed as an active Cleanup Program Site with the LARWQCB due to a release of chlorinated solvents (PCE and TCE) which has affected soil and groundwater; the impacted groundwater has apparently migrated beneath the site. This property was formerly used by LA Signal to manufacture traffic signals. Subsequent investigations identified a small area of impacted soil and groundwater beneath the property. Soil remediation was completed using SVE and shallow soil gas sampling completed after remedial efforts indicated that no vapor intrusion issue was present. The consultant subsequently requested NFA status from the LARWQCB. In a letter dated June 24, 2021, the LARWQCB requested additional investigations including the installation of new groundwater monitoring wells (the old wells showed dry conditions due to a lowering groundwater table) and the completion of a deeper soil gas evaluation to assess the effectiveness of the SVE on deeper soils. As of the time of this report, no additional investigations have been completed. The release of VOCs impacting groundwater which is migrating beneath the site from the adjacent LA Signal property would be considered an REC.

5. HISTORICAL LAND USE

Ardent conducted a historical record search for both the site and surrounding areas. This included a review of one or more of the following sources that were found to be both reasonably ascertainable and useful for the purposes of this Phase I ESA: historical aerial photographs, historical fire insurance maps, historical city directories, building permits and plans, topographic maps, property tax records, zoning/land use records, and a review of prior environmental assessment reports regarding the site. Copies of historical data are provided in Appendix C.

5.1. Summary of Historical Land Use of the Property

From at least 1928 through 1952, the site was used for agricultural and residential purposes. By at least 1961, the site began to be used for commercial purposes. From approximately 1961 through 1982, the site was part of a larger property including the land located immediately northwest of the site. During this time, the site and adjacent property were used by a lumber company for storage of wood. In 1987, the site was used for freight distribution, and from at least 1992 through 2014, the site was used by American Brass and Iron (AB&I) for storage of cable, sewer pipe, and non-chemical building supplies. In approximately 2005, Scully occupied the northern portion of the site for truck leasing, storage, and repair, while

AB&I continued to use the southern portion of the site for building supply storage. In 2012, Scully vacated the northern portion of the site and AB&I (now known as "AB&I Foundry") began operations in this portion of the property. The southern portion of the site has been occupied by Baolong and Tri-Line since this time who uses the property as truck trailer parking and maintenance facility. Overall, possible environmental concerns included the truck maintenance activities completed historically in the northern portion of the site by Scully and currently in the southern portion of the site by Baolong.

5.2. Summary of Historical Land Use of Adjoining Properties

From at least 1928 through 1952, the site vicinity was used for agricultural purposes with scattered residences. More significant commercial and residential development occurred in the early-1960s.

5.3. Fire Insurance Rate Maps

Historical Sanborn Fire Insurance Rate Maps (Sanborn maps) were requested from Environmental Database Resources (EDR) of Shelton, Connecticut. According to EDR, Sanborn maps were not available for the site or site vicinity.

5.4. Historical Aerial Photographs

Historical aerial photographs for select years between 1928 and 2016 were provided by EDR. The following presents a summary of our review.

- **1928 ,1938, 1948 and 1952**– The site and adjacent properties consisted of agricultural properties. A residence was noted on site. Nelson Avenue was present in its current configuration. Scattered residences were located throughout the site vicinity.
- **1964, 1972, 1977, and 1981 –** The site appeared to be part of a larger property located immediately northwest of the site. During this time frame, the site and adjoining property were used for storing wood by a lumber company. The site vicinity consists of commercial and residential properties.
- **1983, 1990, 1994, 2002, 2005, 2009, 2012, 2016** – In 1983, the northern portion of the site appeared to be used as a truck parking lot (i.e., freight distribution) and the southern portion of the site was vacant. By 1990, the entire site was paved and appeared to be used for building supply storage. In 2002, 2005, and 2009, the southern portion of the site was used for building supply storage, while the northern portion of the site was used for truck trailer parking. In 2012 and 2016, the southern portion of the site was used for truck trailer parking, while the northern portion of the site was used for building supply storage. The site vicinity continued to be used for commercial and residential purposes.

5.5. City of Industry Building Department (IBD)

Building permits for the site and site vicinity are issued and maintained by IBD. Ardent reviewed files associated with the two current address (15006 and 15010 Nelson Avenue). The first building permits issued to the site address of 15006 Nelson Avenue were dated 1963 for Dooley & Company to construct the existing on-site office building associated with its lumber business. Miscellaneous building and electrical permits dated 1984 through 1990 were issued to “American Brass & Iron.” Two permits indicating the use of “two fuel tanks” were issued to UPS Truck Leasing dated 1995 and 1996. During this time frame, two diesel fuel ASTs were located on-site. Miscellaneous permits for 15010 Nelson Avenue did not provide additional information that was not already known from other sources.

5.6. City Directories

Ardent reviewed city directories provided by EDR from 1961 through 2014. In 1961, the site vicinity was listed as residences; no listings for the site were noted. The existing site address of 15006 Nelson Avenue was first noted in 1992.The site address of 15010 Nelson Avenue was not observed in the city directory search.

As noted in the historical aerial photographs, the site appeared to have been part of the larger property that included the land immediately northwest of the site. From 1961 through 1982, the addresses of 15000 and 15002 Nelson Avenue (which included the site, were listed as “Dooley & Co.” and M&M Lumber.” During this time, the site and adjacent property appeared to have been used for lumber storage. In 1987, a possible site address of 15008 Nelson Avenue was noted as “Southwest Freight.” From 1992 through 2014, the site address of 15006 Nelson Avenue was listed as AB&I. In 2005 and 2010, this address was also listed as Scully.

An increase in commercial listings in the site vicinity occurred in the late-1960s. No listing of immediate environmental concern was noted.

5.7. Historical Topographic Maps

Historical topographic maps were provided by EDR for review. The maps were dated 18894, 1897, 1898, 1904, 1927, 1953, 1966, 1972, 1981, and 2012. The maps display elevation, buildings, and topographical features relative to the site location. These maps were of large scale, so site specific details were not provided.

5.8. Interviews

Interviews were conducted by Ardent with key site personnel (e.g., past and present owners, operators, and/or occupants), with the objective of obtaining information indicating RECs in connection with the subject property. The following are the site personnel interviewed for purposes of this assessment, and a summary of their comments with regards to site conditions.

5.8.1. Interview with Owner

The owner of the site was not available to interview.

5.8.2. Interview with Site Manager

No Site Manager was available for interviews.

5.8.3. Interviews with Occupant

Mr. Javier Herrera, a mechanic for Baolong, was interviewed by Ardent during the site reconnaissance. Mr. Manuel Ascencio, office manager for AB&I Foundry, was interviewed by Ardent during the site reconnaissance. The result of this interview is presented throughout the report.

5.8.4. Interviews with Local Government Officials

Ardent interviewed local regulatory representatives during completion of the agency file review. The results of these interviews are presented throughout the report.

5.8.5. Interviews with Others

No other interviews were completed during this Phase I ESA.

5.9. Previous Reports and Documents

As summarized in Section 3.7, previous environmental reports were obtained and reviewed during completion of this Phase I ESA.

6. SITE RECONNAISSANCE

The site and site vicinity reconnaissance were performed by Ardent personnel on August 17, 2021. The site reconnaissance involved a walking tour of the site and visual observations of adjoining properties. At the time of the site reconnaissance, the weather was sunny, with no weather-related obstructions noted. Selected photographs taken during these activities are included in Appendix A.

At the time of the site reconnaissance, the site was occupied by AB&I Foundry in the northern portion of the site and Baolong and Tri-Line in the southern portion. AB&I Foundry used the site for sewer pipe storage; no liquid chemicals were stored or distributed. Two buildings were located in the northern portion of the site, one was referred to as the Office Building and the other as the Warehouse Building (formerly used as a truck maintenance building by Scully). The floor drains in the Warehouse Building and former truck wash had been filled with concrete. The three-stage clarifier used by Scully was noted immediately northwest of the Warehouse Building, although it was unknown whether this feature was still connected to the municipal sewer system. No environmental concerns were noted in the northern portion of the site.

Tri-Line used the southern portion of the site for truck trailer parking and used a mobile home as an office. Baolong also used the southern portion of the site to maintain semi-trucks. This activity was completed on the concrete pavement in a small portion of the site (Figure 3). Waste oil generated by this facility was stored in numerous 1- and 5-gallon containers, and five 55-gallon drums in the waste oil storage area (Figure 3). Three unlabeled 55-gallon drums were also noted containing waste oil and were located along the southwestern property line (Figure 3). One 1,000-gallon AST was located near the office and used to store diesel fuel for the trucks (Figure 3). The AST was equipped with secondary containment. Overall, little to no staining was noted in the vicinity of these features, and therefore, these features would not be considered an environmental concern to the site.

The following presents the results of the site visit. The following information is provided as per ASTM standards and to summarize the current conditions at the site.

6.1. Use and Storage of Hazardous Substances and Petroleum Products

One 1,000-gallon diesel AST was located in the southern portion of the site and included secondary containment. Little to no staining was noted in the vicinity of this feature, and therefore, the 1,000-gallon diesel AST would not be considered an environmental concern to the site.

6.2. Storage and Disposal of Hazardous Wastes

As noted above, numerous 1- and 5-gallon containers and at least seven 55-gallon drums of waste oil were observed in the southern portion of the site. Little to no staining was noted on the pavement in the vicinity of these containers, and therefore, these features would not be considered an environmental concern to the site.

6.3. Unidentified Substance Containers

Three unidentified 55-gallon drums and numerous 1- and 5-gallon containers were noted in the southern portion of the site. The contents appeared to be waste oil. Little to no staining was noted on the pavement in the vicinity of these containers, and therefore, these features would not be considered an environmental concern to the site.

6.4. Aboveground Storage Tanks (ASTs) and Underground Storage Tanks (USTs)

No USTs were present on-site. Baolong used one 1,000-gallon diesel fuel AST to fuel trucks. Little to no staining was noted in the vicinity of this feature, and therefore, the 1,000-gallon diesel AST would not be considered an environmental concern to the site.

As noted herein, the northern portion of the site formerly used fuel and waste oil USTs that were removed and closed by regulatory agencies, and formerly used two fuel ASTs that have also been removed. These former features would no longer be considered an environmental concern to the site.

6.5. Evidence of Releases

Little to no petroleum hydrocarbon staining was noted throughout the site; no significant releases were observed.

6.6. Polychlorinated Biphenyls (PCBs)

Historically, PCBs (a group of hazardous substances and suspected human carcinogens) were widely used as an additive in cooling oils for electrical components. Typical sources of PCBs can include electrical transformers. One pad mounted transformer was located immediately northeast of the Warehouse Building (Figure 3). No stains or evidence of releases were noted. Based on this information, this feature would not be considered an environmental concern to the site.

6.7. Suspect Asbestos-Containing Building Materials (ACMs)

The manufacture of most ACMs was phased out in the 1970s, ending in 1980. Previously manufactured ACMs that were in stock continued to be used through approximately 1981. Some non-friable ACMs are still manufactured (e.g., roofing mastics). In general, buildings constructed after 1981 have a negligible potential to contain friable ACMs and a low potential for most non-friable ACMs, with the exception of roofing materials. Based on the age of the site buildings (1963 and 1981), ACMs may be present.

6.8. Lead Based Paint (LBP)

The manufacture of LBP was phased out in approximately 1978. Based on the age of the site building (1963 and 1981), LBP may be present.

6.9. Indications of Water Damage or Mold Growth

No indications of water damage or mold growth were observed at the site.

6.10. Wastewater Systems

A clarifier was noted immediately northwest of the Warehouse Building (formerly the Service Garage). This feature was formerly used by Scully to treat wastewater from its truck maintenance operations. During the site visit by Ardent, the floor drains associated with the clarifier had been filled with concrete. It was unknown whether the clarifier was still connected to the municipal sewer system.

Since no liquid chemicals are stored, handled, or used by AB&I Foundry, and the fact that little contamination was noted during a subsurface investigation completed in the vicinity of this feature immediately prior to Scully's vacating from the site, this feature would not be considered an environmental concern to the site.

6.11. Stormwater Systems

Concrete swales are located throughout the site which transfer rainwater runoff to a stormwater drain in the southwestern portion of the site. The stormwater drain appears to be connected to the municipal stormwater system. No stains or evidence of dumping was noted around the stormwater drain. Based on this information, this feature would not be considered an environmental concern to the site.

6.12. Wells

No groundwater monitoring wells, production wells, or agricultural wells were noted at the site. As summarized in Section 3.7, one former groundwater monitoring well designed MW1 was installed in the vicinity of the former fuel USTs. During Ardent' s site visit, a concrete patch was noted in this area, indicating that the former groundwater monitoring well had been abandoned.

6.13. Other Subsurface Structures

No other subsurface structures (e.g., sumps, vaults, hydraulic lifts, and other surface impoundments) were noted during the site reconnaissance.

6.14. Other Issues

No other environmental issues were noted during the site reconnaissance.

7. ENVIRONMENTAL DATABASE SEARCH

A computerized environmental information database search was performed by EDR for this Phase I ESA on August 2, 2021. The database search included federal, state, local, and tribal databases. A summary of the environmental databases searched, their corresponding search radii, and number of noted facilities of environmental concern is presented in Appendix E. In addition, a description of the assumptions and approach to the database search is provided in Appendix E. The review was conducted to evaluate whether the site or properties within the vicinity of the site have been reported as having experienced significant unauthorized releases of hazardous substances or other events with potentially adverse environmental effects.

Eleven unmapped properties, due to poor or inadequate address information, were identified in the database report. However, based on the reviewed location information provided for these properties, and/or the types of databases on which the properties are listed, there is a low likelihood that they pose an environmental threat to the site.

The following paragraphs describe the databases that contain noted properties of environmental concern and include a discussion of the regulatory status of the facilities and potential environmental impact to the subject site.

7.1. Federal National Priorities List (NPL): Distance Searched – 1 mile

The NPL is the USEPA's database of uncontrolled or abandoned hazardous waste properties identified for priority remedial actions under the Superfund program. This database includes proposed NPL listings.

The site is located within the San Gabriel Valley Groundwater Basin. Portions of the San Gabriel Valley Groundwater Basin have been listed on the NPL, or Superfund Site, known as "Operable Units." The site is located within the Puente Valley Operable Unit. The Puente Valley Operable Unit is contaminated with VOCs, namely chlorinated solvents including TCE and PCE, which were historically used by the commercial and industrial facilities located in this area. The site was investigated by the EPA and LARWQCB under its WIP in 1986. Following the completion of a subsurface investigation, the LARWQCB issued a NFA letter

dated November 18, 1993, and determined that the site had not contributed to the regional groundwater issue. The site is listed as a Historical-WIP on regulatory databases.

The San Gabriel Valley Groundwater Basin was listed due to its listing as a federal Superfund Site. Since Potential Responsible Parties (PRP) have been identified and are funding the cleanup of impacted groundwater through state operated treatment system at potable groundwater well heads in the site vicinity, this listing would be considered a CREC.

7.2. Federal Delisted NPL: Distance Searched – 1 mile

This database contains delisted NPL properties under the Superfund program. The National Oil and Hazardous Substances Pollution Contingency Plan (NCP) establishes the criteria that the USEPA uses to delete properties from the NPL. In accordance with 40 Code of Federal Regulations (CFR) 300.425. (e), properties may be deleted from the NPL where no further response is appropriate.

Neither the site nor properties located within the search radius were listed on this database.

7.3. Federal Comprehensive Environmental Response, Compensation and Liability Information System (CERCLIS) List: Distance Searched – 0.5 mile

The CERCLIS database contains properties which are either proposed or on the NPL and properties which are in the screening and assessment phase for possible inclusion on the NPL. This database also includes properties listed as No Further Remedial Action Planned (NFRAP). These facilities are listed on either the Superfund Enterprise Management System (SEMS) or SEMS-Archive databases (SEMS-ARCHIVE).

The site was not listed on this database. Two facilities were listed on this database. The San Gabriel Valley Groundwater Basin was listed due to its listing as a federal Superfund Site. Since PRPs have been identified and are funding the cleanup of impacted groundwater through state operated treatment system at potable groundwater well heads in the site vicinity, this listing would be considered a CREC.

The remaining listing was for “Brough Industries,” located immediately southeast of and upgradient from the site at 15100 Nelson Avenue. As noted in Section 3.7, investigations are on-going for this facility. Based on information obtained to-date, this facility has impacted groundwater beneath the site with VOCs and therefore would be considered an REC.

7.4. Federal Corrective Action Report (CORRACTS): Distance Searched – 1 mile

The USEPA maintains this database of Resource Conservation and Recovery Act (RCRA) facilities that are undergoing corrective action. A corrective action order is issued when there has been a release of hazardous waste or constituents into the environment from a RCRA facility.

Neither the site nor properties located within the search radius were listed on this database.

7.5. Federal Resource Conservation and Recovery Act (RCRA) Treatment, Storage, and Disposal Facilities (TSDF) List: Distance Searched – 0.5 mile

The RCRA TSDF database (non-CORRACTS) is a compilation by the EPA of facilities that report generation, storage, transportation, treatment, or disposal of hazardous waste.

Neither the site nor properties located within the search radius were listed on this database.

7.6. Federal RCRA Generators List: Distance Searched – Site and Adjoining Properties

This list identifies sites that generate hazardous waste as defined by RCRA. Inclusion on this list is for permitting purposes and is not indicative of a release. Facilities on this list are identified as either large, small, or very small quantity generators (LQG, SQG, or VSQG, respectively) based on the amount of hazardous waste generated annually.

The site was listed as Scully, a former occupant of the northern portion of the site, at 15006 Nelson Avenue. This former occupant was listed as an SQG.

A former occupant of the property immediately northwest of the site, referred to as “The Truck Wash” at 15000 Nelson Avenue, was listed as an SQG. The property immediately southeast of the site at 15100 Nelson Avenue was listed as “Brough Industries Inc.” as an SQG.

7.7. Federal Institutional Control/Engineering Control Registries: Distance Searched – Site

These lists identify properties with engineering and/or institutional controls. Engineering controls include various forms of caps, building foundations, liners, and treatment methods to create pathway elimination for regulated substances to enter environmental media or affect human health. Institutional controls include administrative measures, such as groundwater use restrictions, construction restrictions, property use restrictions, and post remediation care requirements intended to prevent exposure to contaminants remaining on the site. Deed restrictions are generally required as part of the institutional controls.

The site was not listed on this database. The San Gabriel Valley Groundwater Basin was listed on this database due to the treatment of groundwater at potable groundwater well heads. No other facilities located within a 0.5-mile radius were listed.

7.8. Federal Emergency Response Notification System (ERNS) List: Distance Searched – Site

The ERNS database, maintained by the USEPA, contains information on reported releases of oil and hazardous substances.

The site was not listed on this database.

7.9. EnviroStor Database (EnviroStor) or State-Equivalent CERCLIS: Distance Searched – 1 mile

The Envirostor database, also known as the State-equivalent CERCLIS, is maintained by the Cal-EPA, DTSC. This database contains information on Annual Work Plan (AWP) and both known and potentially contaminated properties. Two-thirds of these properties have been classified, based on available information, as needing NFA by the DTSC. The remaining properties are in various stages of review and remediation to determine if a problem exists. These properties are presented by EDR on the Historical Cal-Sites database and the Envirostor databases.

The site was not listed on this database. Nine properties were listed within the 1-mile search radius, six of which were located at least 0.64-mile cross- to downgradient from the site. One listing was for the regional San Gabriel Valley Groundwater Basin due to its listing as a federal Superfund Site. As noted above, the San Gabriel Valley Groundwater Basin Superfund Site is considered a CREC. Based on the distance, direction, and depth to groundwater, the remaining facilities would not be considered an environmental concern to the site.

The two remaining facilities are listed at least 0.046-mile cross- to upgradient from the site. Vertis, Inc. at 15354 Stafford Street is located approximately 0.46-mile south to southeast from the site and has been assigned to another agency. BDP Company located at “855 Anaheim-Puente” is located approximately 0.93-mile south to southeast of the site and was also assigned to another agency. Based on the distance and depth to groundwater, these facilities would not be considered an environmental concern to the site.

7.10. State Solid Waste Landfill Sites (SWLF): Distance Searched – 0.5 mile

The SWLF database consists of open and closed solid waste disposal facilities and transfer stations. The data comes from the Integrated Waste Management Board's Solid Waste Information System (SWIS) and the SWRCB Waste Management Unit Database (WMUD) database.

The site was not listed on this database. One facility, designated as "Maintenance District," was listed on this database. This facility is located approximately 0.44 mile southwest of and crossgradient from the site. Based on the distance, direction and depth to groundwater, this facility would not be considered an environmental concern to the site.

7.11. State Leaking Underground Storage Tank (LUST) Lists: Distance Searched – 0.5 mile

The LUST information system is obtained from by the SWRCB.

The site was listed on the LUST database as "EDNA Inc." at 15006 Nelson Avenue The listing is considered "closed." As noted in Section 3.7, a historical occupant (i.e., Scully) formerly used three fuel USTs and one waste oil UST. These features were successfully removed from the site and obtained regulatory closure. This listing would not be considered an environmental concern to the site.

Seventeen facilities were listed on this database within the site vicinity. These facilities were listed as closed cases and/or located down- to crossgradient from the site. Based on the distance, direction, depth to groundwater, and/or regulatory status, these facilities would not be considered an environmental concern to the site.

7.12. State Underground Storage Tank (UST) and Aboveground Storage Tank (AST) Registration List: Distance Searched – Site and Adjoining Properties

UST and AST databases are provided by the SWRCB. Inclusion on these lists is for permitting purposes and is not indicative of a release.

The site was listed on the historical UST and AST databases. As noted herein, these USTs and ASTs have been removed from the site and/or obtained regulatory closure. No adjoining properties were listed on the AST or UST databases.

7.13. State Voluntary Cleanup Programs (VCPs): Distance Searched – 0.5 mile

The State VCP database lists low threat level properties with either confirmed or unconfirmed releases. Project proponents have requested that the DTSC oversee investigation and/or cleanup activities and have agreed to provide coverage for DTSC's costs.

Neither the site nor any properties within the search radius were listed on this database.

7.14. Indian Reservations: Distance Searched – 1 mile

This list depicts Indian administered lands of the United States that have an area equal to or greater than 640-acres. No Indian Reservations were listed within a 1-mile radius from the site. Due to the lack of Indian Reservations within 1-mile of the site, other tribal database listings required by ASTM and AAI were deemed not applicable. These listings would include tribal-equivalent NPL, CERCLIS, Landfill and/or Solid Waste Disposal, LUST, UST and AST Registrations, Institutional Control/Engineering Control Registries, VCPs, and Brownfields.

Neither the site nor properties located within the search radius were listed on this database.

7.15. Other Non-ASTM and AAI Database: Distance Searched – Site

Other databases are included in the EDR report but are not required by ASTM or AAI. The site was listed on a number of other databases that are included in the EDR report but are not required by ASTM or AAI.

Former occupants Dooley Forest Products, Los Angeles Terminal, UPS Truck Leasing, EDNA Inc., and Scully Transportation were listed on Facility Index System (FINDS), Hazardous Materials Database (HAZNET), Hazardous Waste Tracking System (HWTS), Historical UST (CA HIST UST), California Integrated Water Quality System (CIWQS), California Environmental Reporting System (CERS), Cortese, HIST CORTESE, California Environmental Reporting System (CERS), Los Angeles County Hazardous Materials Storage (CA LOS ANGELES CO. HMS), Enforcement Compliance History Online (ECHO), Historical UST (HIST UST), Recovered Government Archives Leaking Underground Storage Tank (RGA LUST), FINDS, and/or Cleanup Program Sites: Spills, Leaks, Investigations and Cleanups (CA CPS-SLIC).

These listings are for general permitting purposes and are common for these types of business. The SLIC listing was associated with the closed WIP case discussed in Section 3.7.

The HAZNET database presents a list of waste manifests submitted to DTSC and is reviewed to assess the type and quantities of chemicals used at the site. According to the HAZNET database, Scully produced wastes such as “unspecified organic liquids”, and “other organic solids” from approximately 2000 through 2007.

The HAZNET database for UPS Truck Leasing indicated this former occupant disposed of waste from 1996 through 2000, including “aqueous solution,” “other organic solids,” and “oil/water separation sludge.” In 1996 and 1997, UPS Truck Leasing was reported to also dispose of “liquids with halogenated organic compounds,” indicating chlorinated solvent disposal. However, these listing only generated 0.1289 and 0.4409 tons of waste, which correlates to approximately 31-gallons (less than one 55-gallon drum) and 106-gallons (approximately two 55-gallon drums), respectively. Due to the small quantities of halogenated hydrocarbons produced and the results of the 2010 investigation completed by Frey (discussed in Section 3.7), there is a low likelihood that the site has contributed to the regional chlorinated solvent impacted groundwater beneath the site.

The HAZNET database for EDNA Inc. indicated that this facility disposed of contaminated soil from a site cleanup in 1988. This disposal activities were likely associated with the UST removal discussed in Section 3.7. EDNA also disposed of other organic solids and waste oil and mixed oil in 1988.

8. VAPOR ENCROACHMENT CONDITION (VEC)

Ardent completed a VEC study for the site using Tier 1 criteria as recommended by ASTM E2600-15. The Tier 1 screening identifies surrounding facilities that pose a possible vapor intrusion source to the site based on the results of the Phase I ESA investigations and certain criteria outlined by ASTM. These criteria include a certain distance from the target site (referred to by ASTM as within the “area of concern”); the types of chemicals used (referred to by ASTM as the “chemicals of concern”); and a plume test to determine if the plume associated with a source of contamination is close enough to the site to impact indoor air quality. A VEC is defined by ASTM as “…the presence or likely presence of chemicals of concern vapors in the vadose zone of the target property caused by the release of vapors from contaminated soil and/or groundwater either on or near the target property identified by the Phase I ESA.”

Although the site is located within an area of regionally VOC-impacted groundwater, based on the depth to groundwater (at least 81 feet bgs), there is a low likelihood that the VEC exists at the

site. In addition, the property immediately southeast of the site at 15100 Nelson Avenue (former LA Signal) recently completed a shallow soil gas survey and HHRA which was provided to the OEHHA for review. In January 12017, OEHHA agreed that no possible vapor intrusion issue was present based on industrial/commercial land use. Based on these results, the residual contaminants at the adjacent property (including possible off-gassing groundwater) would not be considered a VEC.

9. REGULATORY RECORDS REVIEW

The DTSC, LARWQCB, South Coast Air Quality Management District (SCAQMD), LACDPW, and Los Angeles County Sanitation District (LACSD) are the lead regulatory agencies for permitting and regulating USTs, ASTs, LUST cases, and/or facilities that use, store, or generate hazardous waste or hazardous materials. Records were requested using the current site addresses or obtained from on-line mapped sources.

9.1. Department of Toxic Substances Control (DTSC)

Ardent reviewed information on the DTSC Envirostor website for possible files regarding the site and adjoining properties. No records regarding the site were available.

9.2. California Regional Water Quality Control Board, Los Angeles Region (LARWQCB)

The site is listed as “Dooley Forest Products” at 15006 Nelson Avenue on the SWRCB GeoTracker website as a closed Cleanup Program Site (formerly SLIC) as part of the WIP of the San Gabriel Valley Groundwater Superfund Site. The site was identified as a possible responsible party (PRP) by the LARWQCB in 1985. Following the completion of subsurface investigations, the LARWQCB issued a NFA letter on November 18, 1993, indicating the site had not contributed to the regional groundwater issue. The site is not listed on the EPA website as a PRP for the Puente Operable Unit. In addition, Frey completed a subsurface investigation in suspect chemical use areas in later years (2010) and laboratory results indicated no detectable concentrations of VOCs throughout the northern portion of the site. Based on information reviewed during this assessment, Ardent concurs with the LARWQCB that there is a low likelihood that the site has contributed to the regional contaminated groundwater.

The property immediately southeast of and upgradient from the site at 15100 Nelson Avenue is listed as an active Cleanup Program Site with the LARWQCB due to a release of chlorinated

solvents (PCE and TCE) which has affected soil and groundwater; the impacted groundwater has apparently migrated beneath the site. This property was formerly used by LA Signal to manufacture traffic signals. Subsequent investigations identified a small area of impacted soil and groundwater beneath the property. Soil remediation was completed using SVE and shallow soil gas sampling completed after remedial efforts indicated that no vapor intrusion issue was present. The consultant subsequently requested NFA status from the LARWQCB. The results of the HHRA were provided to OEHHA for review. In January 12017, who agreed that no possible vapor intrusion issue was present based on industrial/commercial land use. Based on these results, the residual contaminants at the adjacent property (including possible off-gassing groundwater) would not be considered a vapor intrusion issue. In a letter dated June 24, 2021, the LARWQCB requested additional investigations including the installation of new groundwater monitoring wells (the old wells showed dry conditions due to a lowering groundwater table) and the completion of a deeper soil gas evaluation to assess the effectiveness of the SVE on deeper soils. As of the time of this report, no additional investigations have been completed. The release of VOCs impacting groundwater which is migrating beneath the site from the adjacent LA Signal property would be considered an REC.

9.3. South Coast Air Quality Management District (SCAQMD)

Ardent reviewed files for the site using the SCAQMD FIND database. No records regarding the site were available.

9.4. Los Angeles County Department of Public Works (LACDPW)

Ardent requested file reviews at the LACDPW. Although the LACDPW indicated that no records were found, as noted in Section 3.7, historical USTs were removed under the direction and oversight of the LACDPW. Based on the results of soil remediation by excavation and off-site disposal and groundwater monitoring, the LACDPW issued a NFA letter dated July 28, 1994. Based on this information, the former USTs would not be considered an environmental concern to the site.

9.5. Los Angeles County of Sanitation District (LACSD)

The LACSD maintains records of industrial waste treatment and discharges. Ardent received Inspection Report for Scully dated April 20, 2001, June 19, 2001, July 9, 2001, July 24, 2001, August 28, 2001, December 18, 2001, and April 29, 2002. These inspection reports were focused on the use of the truck wash area and associated clarifier. According to the inspection

reports, Scully was using "…mild alkaline soap…" for degreasing engines. No violations were noted during any of the inspections. During the 2002 inspection the effluent pH was measured at 7. Based on the results of the inspection reports and other information obtained during this assessment, the former truck wash and clarifier would not be considered an environmental concern to the site.

10. FINDINGS, OPINIONS AND CONCLUSIONS

Based upon the results of this Phase I ESA, the following findings, opinions, and conclusions are provided.

10.1. Findings and Opinions

The following presents a summary of findings and opinions associated with this Phase I ESA performed for the subject property, including known or suspect RECs, HRECs, CRECs, and de minimis environmental conditions (i.e., conditions that generally do not present a material risk of harm to public health or the environment).

- From at least 1928 through 1952, the site was used for agricultural and residential purposes. By at least 1961, the site began to be used for commercial purposes. From approximately 1961 through 1982, the site was part of a larger property including the land located immediately northwest of the site. During this time, the site and adjacent property were used by a lumber company for storage of wood. In 1987, the site was used for freight distribution, and from at least 1992 through 2014, the site was used by AB&I for storage of cable, sewer pipe, and non-chemical building supplies. In approximately 2005, Scully occupied the northern portion of the site for truck leasing, storage, and repair, while AB&I continued to use the southern portion of the site for building supply storage. In 2012, Scully vacated the northern portion of the site and AB&I (now known as "AB&I Foundry") began operations in this portion of the property. The southern portion of the site has been occupied by Baolong and Tri-Line since this time who uses the property as truck trailer parking and maintenance facility. Overall, possible environmental concerns included the truck maintenance activities completed historically in the northern portion of the site by Scully and currently in the southern portion of the site by Baolong.
- The site is located within the San Gabriel Valley Groundwater Basin. Portions of the San Gabriel Valley Groundwater Basin have been listed on the NPL, or Superfund Site, known as "Operable Units." The site is located within the Puente Valley Operable Unit. The Puente Valley Operable Unit is contaminated with VOCs, namely chlorinated solvents including TCE and PCE, which were historically used by the commercial and industrial facilities located in this area. The site was investigated by the EPA and LARWQCB under its WIP in 1986. Following the completion of a subsurface investigation, the LARWQCB issued a no further action (NFA) letter dated November 18, 1993 and determined that the site had not contributed to the regional groundwater issue. The site is listed as a Historical-WIP on regulatory databases. Groundwater was last measured in a groundwater monitoring well at an adjacent property in 2018 at a depth of approximately 81 feet below the ground surface (bgs) and follows in a northwesterly direction. It should

be noted that these groundwater monitoring wells have since gone dry due to a lowering groundwater table. Since the regional VOC groundwater issue is currently being treated by the State at potable groundwater well heads in the site vicinity, the regional groundwater issue would be considered a CREC.

- The property immediately southeast of and upgradient from the site at 15100 Nelson Avenue is listed as an active Cleanup Program Site with the LARWQCB due to a release of chlorinated solvents (PCE and TCE) which has affected soil and groundwater; the impacted groundwater has apparently migrated beneath the site. This property was formerly used by LA Signal to manufacture traffic signals. Subsequent investigations identified a small area of impacted soil and groundwater beneath the property. Soil remediation was completed using SVE and shallow soil gas sampling completed after remedial efforts indicated that no vapor intrusion issue was present. The consultant subsequently requested NFA status from the LARWQCB. The results of the HHRA were provided to OEHHA for review. In January 12017, OEHHA agreed that no possible vapor intrusion issue was present based on industrial/commercial land use. Based on these results, the residual contaminants at the adjacent property (including possible off-gassing groundwater) would not be considered a vapor intrusion issue. In a letter dated June 24, 2021, the LARWQCB requested additional investigations including the installation of new groundwater monitoring wells (the old wells showed dry conditions due to a lowering groundwater table) and the completion of a deeper soil gas evaluation to assess the effectiveness of the SVE on deeper soils. As of the time of this report, no additional investigations have been completed. The release of VOCs impacting groundwater which is migrating beneath the site from the adjacent LA Signal property would be considered an REC.
- During the time that Scully operated at the site, the truck leasing and repair included fueling, truck washing, and maintenance (changing oil and lubrication). In April 1988, three diesel USTs (3,500-, 4,000-, and 5,000-gallon) and associated fuel dispenser island, and one waste oil UST (2,000-gallon) were removed from the site under the direction and oversight of the LACDPW. Following removal of a limited amount of petroleum hydrocarbon impacted soil, laboratory results of confirmation soil samples indicated no detectable to low concentrations of remaining chemicals. Based on these results, the LACDPW issued a NFA letter dated July 28, 1994. Based on this information, the historical fuel and waste oil USTs formerly located in the northern portion of the site would be considered an HREC. Ardent reviewed these data and concurs with the LACDPW that no further work is needed.
- In 2010, a Phase I ESA was completed for the site which identified RECs in the northern portion of the site associated with the Scully operations. These RECs included a fuel dispensing island, two diesel ASTs, a clarifier, a floor drain and truck wash, and a chemical storage area. No RECs were noted in the southern portion of the site. A subsequent subsurface investigation was completed next to these features to assess whether a release had occurred. Laboratory results indicated no detectable concentrations of VOCs in soil samples. With the exception of the low concentrations of TPHg and TPHd noted in soil samples collected the vicinity of the clarifier, no petroleum hydrocarbon contamination was noted in the vicinity of the remaining RECs. Based on these results, and the fact that Scully vacated the site and its truck maintenance operations two years later (in 2012), these former environmental concerns would no longer be considered an REC.

- Once vacating the site, AB&I Foundry occupied the northern portion and continued to use the property for sewer piping storage and distribution; no liquid chemical use, storage, or handling was noted and no truck maintenance or fueling operations were completed. Although the floor drains had all been filled with concrete, the three-stage clarifier was still noted immediately west of the warehouse building. It is unknown whether the clarifier is still connected to the municipal sewer, however, no liquid chemical uses were completed at the site by AB&I Foundry. Due to the lack of chemical uses, activities associated with AB&I Foundry would not be considered an environmental concern to the site, and the existing clarifier would be considered a de-minimis condition.
- Tri-Line uses the southern portion of the site for truck trailer parking and Baolong uses this portion of the site for truck maintenance. The maintenance activities were completed in a small area of the site on the concrete pavement. Numerous 1- and 5-gallon containers, and approximately five 55-gallon drums of waste oil were being stored in one small area of the site. Three additional 55-gallon drums containing waste oil were noted along the southwestern property line. Little to no staining was noted. Baolong also uses a 1,000-gallon AST of diesel fuel to fuel trucks. The AST was equipped with secondary containment with minor staining was noted on the concrete. The activities associated with Baolong would not be considered an environmental concern to the site, although the numerous containers of waste oil would be considered a de-minimis condition.
- Based on the age of the site buildings (1963 and 1981), ACMs and LBP may be present.
- No other on- or off-site environmental concerns were noted.

10.2. Conclusions

Ardent has performed this Phase I ESA in general conformance with the scope and limitations of the American Society for Testing and Materials Practice E 1527-13, ASTM Standard E 2600-15, and the EPA Standards and Practices for All Appropriate Inquiries, Final Rule (40 CFR, Part 312), for the property located at 15006 and 15010 Nelson Avenue in the City of Industry, California. Any limitations or exceptions encountered during completion of this report are stated in Section 1.4. No evidence or indication of RECs, HRECs, CRECs, or conditions indicative of releases or threatened releases of hazardous substances on, at, in, or to the site has been revealed except for the following.

RECs

- The VOC-impacted groundwater migrating beneath the site from the adjacent LA Signal property would be considered an REC.

HRECs

- The historical fuel and waste oil USTs removed from the northern portion of the site would be considered an HREC.

CRECs

- The regional VOC impacted groundwater associated with the La Puente Operable Unit would be considered a CREC.

De-Minimis Condition

- The clarifier and miscellaneous containers of waste oil would be considered de-minimis conditions.

11. RECOMMENDATIONS

Based on the results of this Phase I ESA, Ardent has no recommendations for additional investigations at this time. Prior to redevelopment of the property, the clarifier should be abandoned in accordance with current regulatory guidelines and the miscellaneous containers of waste oil should be consolidated, profiled, and disposed of off-site. Prior to demolition of the on-site buildings, a comprehensive ACM and LBP survey should be completed. If present, asbestos should be removed, and LBP stabilized prior to demolition.

12. REFERENCES

California Regional State Water Resources Control Board, Los Angeles Region (LARWQCB), 2018, Groundwater Evaluation Report: Report prepared for Former Techalloy Site dated May 28.

Environmental Data Resources, Inc. (EDR), 2021, Regulatory Database Report, dated July 23.

FREY Environmental, Inc (Frey), 2010a, Phase I Environmental Site Assessment, 15006 Nelson Avenue, City of Industry, California: Report prepared for Ryder Systems, Inc., Miami, Florida dated June 15.

FREY Environmental, Inc (Frey), 2010b, Phase II Limited Site Assessment, 15006 Nelson Avenue, City of Industry, California: Report prepared for Ryder Systems, Inc., Miami, Florida dated June 28.

13. QUALIFICATIONS STATEMENT AND SIGNATURE OF ENVIRONMENTAL PROFESSIONAL

Mr. Paul Roberts states that the Phase I ESA was performed under his direct supervision, and that he has reviewed and approved the report, and the methods and procedures employed in the development of the report conform to the minimum industry standards. Mr. Roberts certifies that Ardent project personnel and subcontractors are properly licensed and/or certified to do the work described herein.

Pursuant to Paragraph 12.13 of the ASTM Standard E1527-13:

I declare that, to the best of my professional knowledge and belief, I meet the definition of *Environmental professional* as defined in §312.10 of 40 CFR 312. I have the specific qualifications based on education, training, and experience to assess a *property* of the nature, history, and setting of the subject *property*. I have developed and performed the all appropriate inquiries in conformance with the standards and practices set forth in 40 CFR Part 312.

Paul Roberts, P.G.
Principal Geologist

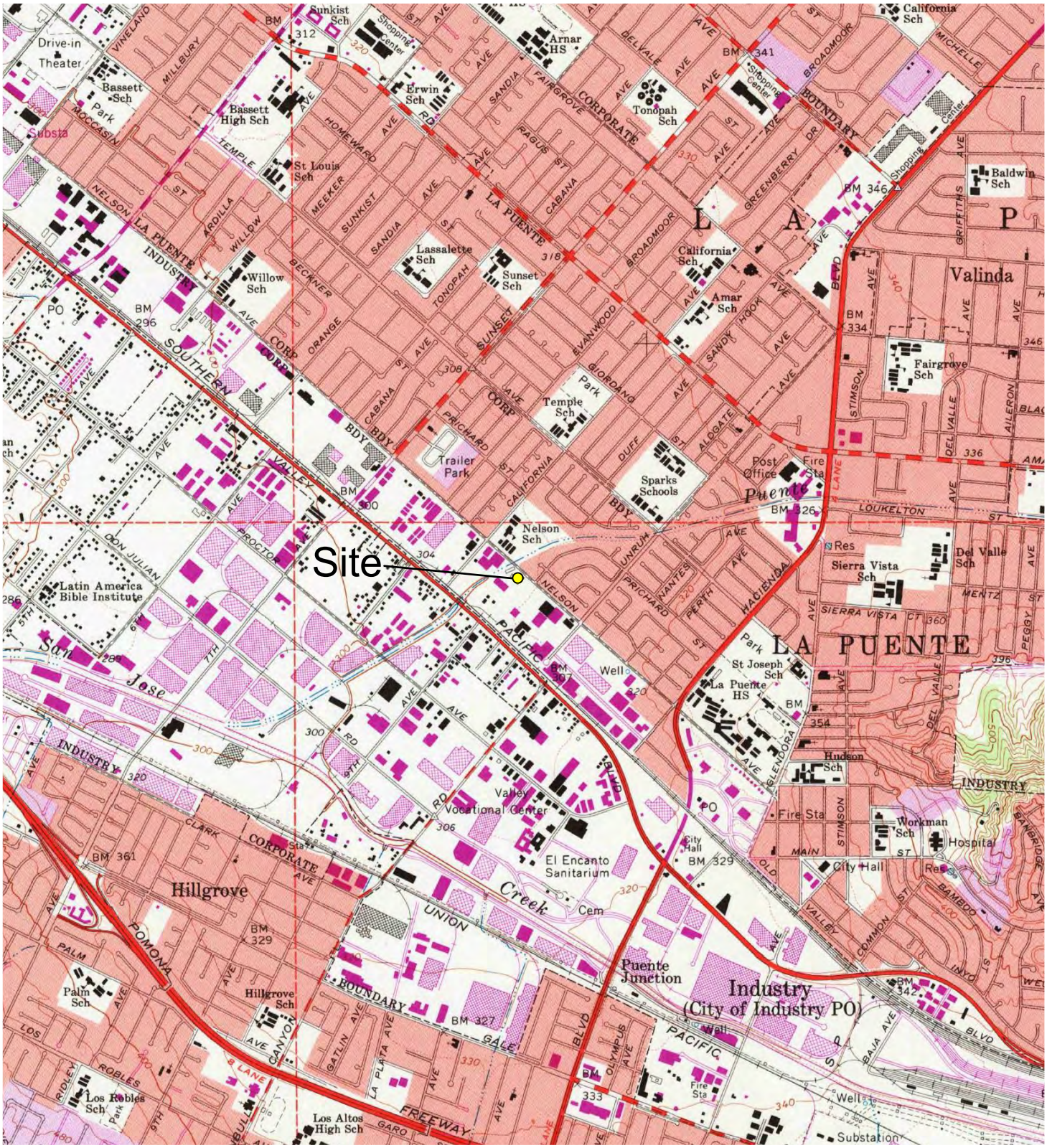

Source: United States Geological Survey (USGS) 7.5 minute series, La Puente, California, Topographic Quadrangle Map dated 1981

ARDENT ENVIRONMENTAL GROUP, INC.	PROJECT NO. **101275001**	SITE LOCATION MAP	FIGURE **1**
	DATE **08/21**	15006 AND 15010 NELSON AVENUE CITY OF INDUSTRY, CALIFORNIA	

LEGEND

- Approximate Site Boundary
- ① Residential
- ② Puente Creek
- ③ Nelson Elementary School (330 North California Avenue)
- ④ O-NEX Inc. (14910 Nelson Avenue)
- ⑤ Silao Food Tortilleria (250 North California Avenue)
- ⑥ Solo Enterprise Corporation (220 North California Avenue)
- ⑦ Cannapresso (202 North California Avenue)
- ⑧ EZ Weigh Public Scales (180 North California Avenue)
- ⑨ Innovations in Lighting (136 North California Avenue)
- ⑩ CST Security (110 North California Avenue)
- ⑪ Union Pacific Railroad
- ⑫ Melko Logistics Corporation (15000 Nelson Avenue)
- ⑬ Nelson Square (15046 Nelson Avenue)
- ⑭ Knights Bridge Express (Former LA Signal) (15100 Nelson Avenue)

N

Approximate Scale, Feet

0 150 300 600

Dimensions, Directions, and Locations are Approximate

ARDENT ENVIRONMENTAL GROUP, INC.

PROJECT NO.	SITE VICINITY MAP	FIGURE
101275001		2
DATE 08/21	15006 and 15010 NELSON AVENUE CITY OF INDUSTRY, CALIFORNIA	

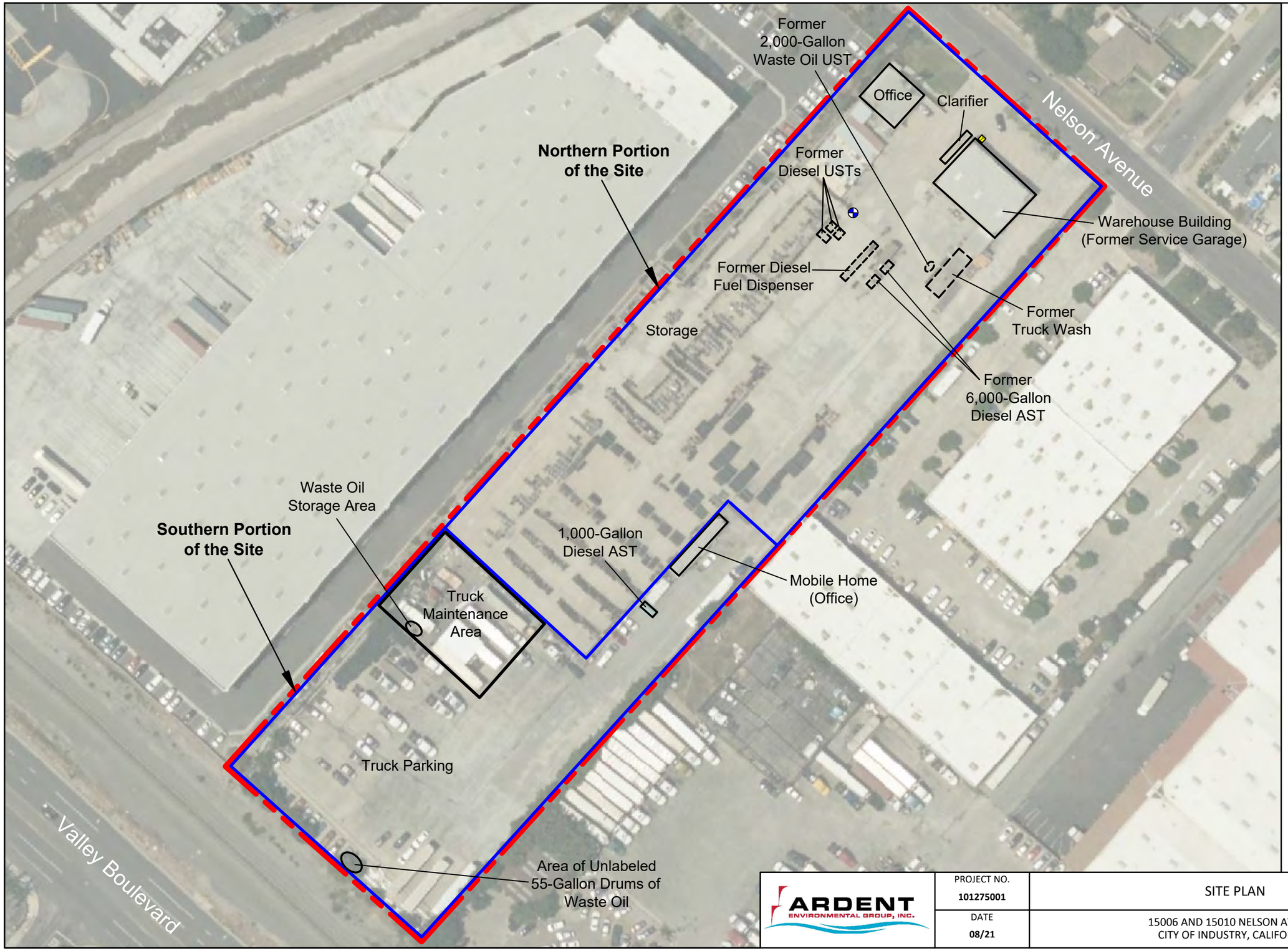

LEGEND

- Approximate Site Boundary
- Former Groundwater Monitoring Well Location
- T — Pad Mounted Transformer
- AST — Aboveground Storage Tank
- UST — Underground Storage Tank

N

Approximate Scale, Feet

0 40 80 160

Dimensions, Directions, and Locations are Approximate

ARDENT ENVIRONMENTAL GROUP, INC.	PROJECT NO. 101275001	SITE PLAN	FIGURE 3
	DATE 08/21	15006 AND 15010 NELSON AVENUE CITY OF INDUSTRY, CALIFORNIA	

APPENDIX A

PHOTOGRAPHIC DOCUMENTATION

Photograph No. 1: **Site (15006 Nelson Avenue), Warehouse Building in background, looking southeast.**

Photograph No. 2: **Pad mounted electrical transformer immediately north of Warehouse Building, looking southeast.**

Photograph No. 3: **Three-Stage 1,000-gallon clarifier immediately west of the Warehouse Building.**

Photograph No. 4: **Warehouse Building occupied by AB&I Foundry.**

Photograph No. 5: Former Truck Wash Area, looking southeast.

Photograph No. 6: AB&I Foundry storage yard, looking southwest.

Photograph No. 7: Abandoned monitoring well (MW-1), looking south.

Photograph No. 8: Sewer pipes stored in crates on site.

Photograph No. 9: Sewer pipes stored on site.

Photograph No. 10: Site (15010 Nelson Avenue), looking south.

Photograph No. 11: **One thousand-gallon diesel fuel aboveground storage tank (AST) with secondary containment located on the southern portion of the site.**

Photograph No. 12: **Empty 55-gallon drums located in the Truck Maintenance Area, looking west.**

Photograph No. 13: Three 55-gallon drums of waste oil.

Photograph No. 14: Puente Creek west of the site, looking north.

Photograph No. 15: **Melko Logistics Corporation located immediately west of the site, looking south.**

Photograph No. 16: **Residential properties located immediately north of the site and beyond Nelson Avenue.**

APPENDIX B

CLIENT PROVIDED INFORMATION

PHASE I ENVIRONMENTAL SITE ASSESSMENT (ESA)
USER QUESTIONNAIRE

In order to qualify for one of the *Landowner Liability Protections (LLPs)* offered by the Small Business Liability Relief and Brownfields Revitalization Act of 2001 (the "*Brownfields Amendments*"), the *user of the Phase I ESA* must provide the following information (if available) to the *environmental professional*. Failure to provide this information could result in a determination that "*all appropriate inquiry*" is not complete.

Project Information	
Facility Name and Address:	15010 Nelson Avenue, City of Industry, CA
Reason for the Phase I ESA:	Purchasing the Property
Type of Property:	Industrial/Outdoor Storage
Site Owner and Contact Information:	Boscacci Group LLC Wilma M. Holgerson, (925) 310-4452 wimla@boscaccigroup.com
Site Contact Name and Contact Information:	Montana Kanen, (949) 922-7143 mkanen@omprop.com
Tax Assessors Parcel Number (APN):	8208011029

	Yes	No
1. Are you aware of any environmental cleanup liens against the subject property that are filed or recorded under federal, state, or local law?		X
2. Are you aware of any activity use limitations, such as engineering controls (engineered caps, liners, treatment methods, etc.), land use restrictions, or institutional controls (administrative measures restricting groundwater use, construction, or property use, etc.) that are in place at the site and/or have been filed or recorded in a registry under federal, tribal, state, or local law?		X
3. Do you have any specialized knowledge or experience related to the subject property or nearby properties? For example, are you involved in the same line of business as the current or former occupants of the subject property so that you would have specialized knowledge of the chemicals or processes used by this type of business?		X
4a. Does the purchase price being paid for the subject property reasonably reflect the fair market value of the subject property?	X	
4b. If you conclude that there is a difference in fair market price, have you considered whether the lower purchase price is because contamination is known or believed to be present at the property?	X	
5. Are you aware of any commonly known or reasonably ascertainable information about the subject property that would help the environmental professional to identify conditions indicative of releases or threatened releases? For example, as a user,		
5 (a) Do you know of the past uses of the property?	X	
5 (b) Do you know of any specific chemicals that are present or were once present on the subject property?	X	
5 (c) Do you know of spills or other chemical releases that have taken place at the subject property?	X	

5 (d) Do you know of any environmental cleanups that have taken place at the subject property?	X	
6. As the user of this ESA, based on your knowledge and experience related to the subject property, are there any obvious indicators that point to the presence or likely presence of contamination at the subject property?		X

If you answered "yes" to any of the questions (except 4a) above, please provide more detail below, or attach additional information to this document:

See previous Phase I provided, dated June 15, 2010

See previous Phase II provided, dated June 28, 2010

Name and title of person completing questionnaire: (Please Print)	
Jason Hines, Vice President	
Signature of person completing questionnaire:	Date:
Jason Hines	8/30/2021

First American	ALTA Commitment for Title Insurance
Commitment	ISSUED BY First American Title Insurance Company File No: NCS-1078568-LA2

COMMITMENT FOR TITLE INSURANCE

Issued By

FIRST AMERICAN TITLE INSURANCE COMPANY

NOTICE

IMPORTANT-READ CAREFULLY: THIS COMMITMENT IS AN OFFER TO ISSUE ONE OR MORE TITLE INSURANCE POLICIES. ALL CLAIMS OR REMEDIES SOUGHT AGAINST THE COMPANY INVOLVING THE CONTENT OF THIS COMMITMENT OR THE POLICY MUST BE BASED SOLELY IN CONTRACT.

THIS COMMITMENT IS NOT AN ABSTRACT OF TITLE, REPORT OF THE CONDITION OF TITLE, LEGAL OPINION, OPINION OF TITLE, OR OTHER REPRESENTATION OF THE STATUS OF TITLE. THE PROCEDURES USED BY THE COMPANY TO DETERMINE INSURABILITY OF THE TITLE, INCLUDING ANY SEARCH AND EXAMINATION, ARE PROPRIETARY TO THE COMPANY, WERE PERFORMED SOLELY FOR THE BENEFIT OF THE COMPANY, AND CREATE NO EXTRACONTRACTUAL LIABILITY TO ANY PERSON, INCLUDING A PROPOSED INSURED.

THE COMPANY'S OBLIGATION UNDER THIS COMMITMENT IS TO ISSUE A POLICY TO A PROPOSED INSURED IDENTIFIED IN SCHEDULE A IN ACCORDANCE WITH THE TERMS AND PROVISIONS OF THIS COMMITMENT. THE COMPANY HAS NO LIABILITY OR OBLIGATION INVOLVING THE CONTENT OF THIS COMMITMENT TO ANY OTHER PERSON.

COMMITMENT TO ISSUE POLICY

Subject to the Notice; Schedule B, Part I-Requirements; Schedule B, Part II-Exceptions; and the Commitment Conditions, *First American Title Insurance Company*, a Nebraska Corporation (the "Company"), commits to issue the Policy according to the terms and provisions of this Commitment. This Commitment is effective as of the Commitment Date shown in Schedule A for each Policy described in Schedule A, only when the Company has entered in Schedule A both the specified dollar amount as the Proposed Policy Amount and the name of the Proposed Insured.

If all of the Schedule B, Part I-Requirements have not been met within six months after the Commitment Date, this Commitment terminates and the Company's liability and obligation end.

First American Title Insurance Company

Dennis J. Gilmore, President

Greg L. Smith, Secretary

If this jacket was created electronically, it constitutes an original document.

This page is only a part of a 2016 ALTA® Commitment for Title Insurance issued by First American Title Insurance Company. This Commitment is not valid without the Notice; the Commitment to Issue Policy; the Commitment Conditions; Schedule A; Schedule B, Part I-Requirements; Schedule B, Part II-Exceptions.

Copyright 2006-2016 American Land Title Association. All rights reserved.

The use of this Form (or any derivative thereof) is restricted to ALTA licensees and ALTA members in good standing as of the date of use. All other uses are prohibited. Reprinted under license from the American Land Title Association.

COMMITMENT CONDITIONS

1. DEFINITIONS
   (a) "Knowledge" or "Known": Actual or imputed knowledge, but not constructive notice imparted by the Public Records.
   (b) "Land": The land described in Schedule A and affixed improvements that by law constitute real property. The term "Land" does not include any property beyond the lines of the area described in Schedule A, nor any right, title, interest, estate, or easement in abutting streets, roads, avenues, alleys, lanes, ways, or waterways, but this does not modify or limit the extent that a right of access to and from the Land is to be insured by the Policy.
   (c) "Mortgage": A mortgage, deed of trust, or other security instrument, including one evidenced by electronic means authorized by law.
   (d) "Policy": Each contract of title insurance, in a form adopted by the American Land Title Association, issued or to be issued by the Company pursuant to this Commitment.
   (e) "Proposed Insured": Each person identified in Schedule A as the Proposed Insured of each Policy to be issued pursuant to this Commitment.
   (f) "Proposed Policy Amount": Each dollar amount specified in Schedule A as the Proposed Policy Amount of each Policy to be issued pursuant to this Commitment.
   (g) "Public Records": Records established under state statutes at the Commitment Date for the purpose of imparting constructive notice of matters relating to real property to purchasers for value and without Knowledge.
   (h) "Title": The estate or interest described in Schedule A.

2. If all of the Schedule B, Part I—Requirements have not been met within the time period specified in the Commitment to Issue Policy, this Commitment terminates and the Company's liability and obligation end.

3. The Company's liability and obligation is limited by and this Commitment is not valid without:
   (a) the Notice;
   (b) the Commitment to Issue Policy;
   (c) the Commitment Conditions;
   (d) Schedule A;
   (e) Schedule B, Part I—Requirements; and
   (f) Schedule B, Part II—Exceptions.

4. **COMPANY'S RIGHT TO AMEND**
   The Company may amend this Commitment at any time. If the Company amends this Commitment to add a defect, lien, encumbrance, adverse claim, or other matter recorded in the Public Records prior to the Commitment Date, any liability of the Company is limited by Commitment Condition 5. The Company shall not be liable for any other amendment to this Commitment.

5. LIMITATIONS OF LIABILITY
   (a) The Company's liability under Commitment Condition 4 is limited to the Proposed Insured's actual expense incurred in the interval between the Company's delivery to the Proposed Insured of the Commitment and the delivery of the amended Commitment, resulting from the Proposed Insured's good faith reliance to:
      (i) comply with the Schedule B, Part I—Requirements;
      (ii) eliminate, with the Company's written consent, any Schedule B, Part II—Exceptions; or
      (iii) acquire the Title or create the Mortgage covered by this Commitment.
   (b) The Company shall not be liable under Commitment Condition 5(a) if the Proposed Insured requested the amendment or had Knowledge of the matter and did not notify the Company about it in writing.
   (c) The Company will only have liability under Commitment Condition 4 if the Proposed Insured would not have incurred the expense had the Commitment included the added matter when the Commitment was first delivered to the Proposed Insured.
   (d) The Company's liability shall not exceed the lesser of the Proposed Insured's actual expense incurred in good faith and described in Commitment Conditions 5(a)(i) through 5(a)(iii) or the Proposed Policy Amount.
   (e) The Company shall not be liable for the content of the Transaction Identification Data, if any.
   (f) In no event shall the Company be obligated to issue the Policy referred to in this Commitment unless all of the Schedule B, Part I—Requirements have been met to the satisfaction of the Company.
   (g) In any event, the Company's liability is limited by the terms and provisions of the Policy.

Copyright 2006-2016 American Land Title Association. All rights reserved.

The use of this Form (or any derivative thereof) is restricted to ALTA licensees and ALTA members in good standing as of the date of use. All other uses are prohibited. Reprinted under license from the American Land Title Association.

6. LIABILITY OF THE COMPANY MUST BE BASED ON THIS COMMITMENT
   (a) Only a Proposed Insured identified in Schedule A, and no other person, may make a claim under this Commitment.
   (b) Any claim must be based in contract and must be restricted solely to the terms and provisions of this Commitment.
   (c) Until the Policy is issued, this Commitment, as last revised, is the exclusive and entire agreement between the parties with respect to the subject matter of this Commitment and supersedes all prior commitment negotiations, representations, and proposals of any kind, whether written or oral, express or implied, relating to the subject matter of this Commitment.
   (d) The deletion or modification of any Schedule B, Part II—Exception does not constitute an agreement or obligation to provide coverage beyond the terms and provisions of this Commitment or the Policy.
   (e) Any amendment or endorsement to this Commitment must be in writing and authenticated by a person authorized by the Company.
   (f) When the Policy is issued, all liability and obligation under this Commitment will end and the Company's only liability will be under the Policy.

7. IF THIS COMMITMENT HAS BEEN ISSUED BY AN ISSUING AGENT
   The issuing agent is the Company's agent only for the limited purpose of issuing title insurance commitments and policies. The issuing agent is not the Company's agent for the purpose of providing closing or settlement services.

8. PRO-FORMA POLICY
   The Company may provide, at the request of a Proposed Insured, a pro-forma policy illustrating the coverage that the Company may provide. A pro-forma policy neither reflects the status of Title at the time that the pro-forma policy is delivered to a Proposed Insured, nor is it a commitment to insure.

9. ARBITRATION
   Arbitration provision intentionally removed.

Copyright 2006-2016 American Land Title Association. All rights reserved.

The use of this Form (or any derivative thereof) is restricted to ALTA licensees and ALTA members in good standing as of the date of use. All other uses are prohibited. Reprinted under license from the American Land Title Association.

Transaction Identification Data for reference only:

Issuing Agent: First American Title Insurance Company National Commercial Services
Commitment No.: NCS-1078568-LA2
Property Address: 15010 Nelson Avenue, City of Industry, CA
Revision No.:

Issuing Office: 777 South Figueroa Street, Suite 400, Los Angeles, CA 90017
Issuing Office File No.: NCS-1078568-LA2
Escrow Officer/Assistant: Maria Martinez/
Phone: (213)271-1780/
Email: mariamartinez@firstam.com/
Title Officer/Assistant: Liz Thymius/Nvart Hovsepian
Phone: (213)271-1700/(213)271-1733
Email: FACA-RA-TeamThymius@firstam.com/FACA-RA-TeamThymius@firstam.com

SCHEDULE A

1. Commitment Date: July 08, 2021 at 7:30 AM

2. Policy to be issued:

   (a) ☒ 2006 ALTA® Standard Owner Policy
   Proposed Insured: Overton Moore Properties, a California general partnership
   Proposed Policy Amount: $ 11,793,120.00

   (b) ☒ 2006 ALTA® Extended Loan Policy
   Proposed Insured: To Be Determined
   Proposed Policy Amount: $ To Be Determined

   (c) ☐ 2006 ALTA® Policy
   Proposed Insured:
   Proposed Policy Amount: $

3. The estate or interest in the Land described or referred to in this Commitment is

   Fee as to Parcel 1 and Easement as to Parcel 2

4. The Title is, at the Commitment Date, vested in:

   Boscacci Group, LLC

5. The Land is described as follows:

   See Exhibit "A" attached hereto and made a part hereof

This page is only a part of a 2016 ALTA® Commitment for Title Insurance issued by First American Title Insurance Company. This Commitment is not valid without the Notice; the Commitment to Issue Policy; the Commitment Conditions; Schedule A; Schedule B, Part I-Requirements; Schedule B, Part II-Exceptions.

Copyright 2006-2016 American Land Title Association. All rights reserved.

The use of this Form (or any derivative thereof) is restricted to ALTA licensees and ALTA members in good standing as of the date of use. All other uses are prohibited. Reprinted under license from the American Land Title Association.

Commitment No.: NCS-1078568-LA2

SCHEDULE B, PART I

Requirements

All of the following Requirements must be met:

A. The Proposed Insured must notify the Company in writing of the name of any party not referred to in this Commitment who will obtain an interest in the Land or who will make a loan on the Land. The Company may then make additional Requirements or Exceptions.

B. Pay the agreed amount for the estate or interest to be insured.

C. Pay the premiums, fees, and charges for the Policy to the Company.

D. Documents satisfactory to the Company that convey the Title or create the Mortgage to be insured, or both, must be properly authorized, executed, delivered, and recorded in the Public Records.

E. Releases(s) or Reconveyance(s) of Item(s): None

F. Other: None

G. You must give us the following information:
   a. Any off record leases, surveys, etc.
   b. Statement(s) of Identity, all parties.
   c. Other: None

The following additional requirements, as indicated by "X", must be met:

[X] H. Provide information regarding any off-record matters, which may include, but are not limited to: leases, recent works of improvement, or commitment statements in effect under the Environmental Responsibility Acceptance Act, Civil Code Section 850, et seq.

The Company's Owner's Affidavit form (as provided by the company) must be completed and submitted prior to close in order to satisfy this requirement. This Commitment will then be subject to such further exceptions and/or requirements as may be deemed necessary.

[] I. An ALTA/NSPS survey of recent date, which complies with the current minimum standard detail requirements for ALTA/NSPS land title surveys, must be submitted to the Company for review. This Commitment will then be subject to such further exceptions and/or requirements as may be deemed necessary.

This page is only a part of a 2016 ALTA® Commitment for Title Insurance issued by First American Title Insurance Company. This Commitment is not valid without the Notice; the Commitment to Issue Policy; the Commitment Conditions; Schedule A; Schedule B, Part I-Requirements; Schedule B, Part II-Exceptions.

Copyright 2006-2016 American Land Title Association. All rights reserved.

The use of this Form (or any derivative thereof) is restricted to ALTA licensees and ALTA members in good standing as of the date of use. All other uses are prohibited. Reprinted under license from the American Land Title Association.

[X] J. The following LLC documentation is required from:

(i) a copy of the Articles of Organization
(ii) a copy of the Operating Agreement, if applicable
(iii) a Certificate of Good Standing and/or other evidence of current Authority to Conduct Business within the State
(iv) express Company Consent to the current transaction

[] K. The following partnership documentation is required :

(i) a copy of the partnership agreement, including all applicable amendments thereto
(ii) a Certificate of Good Standing and/or other evidence of current Authority to Conduct Business within the State
(iii) express Partnership Consent to the current transaction

[] L. The following corporation documentation is required:

(i) a copy of the Articles of Incorporation
(ii) a copy of the Bylaws, including all applicable Amendments thereto
(iii) a Certificate of Good Standing and/or other evidence of current Authority to Conduct Business within the State
(iv) express Corporate Resolution consenting to the current transaction

[X] M. Based upon the Company's review of that certain partnership/operating agreement dated Not disclosed for the proposed insured herein, the following requirements must be met:
Any further amendments to said agreement must be submitted to the Company, together with an affidavit from one of the general partners or members stating that it is a true copy, that said partnership or limited liability company is in full force and effect, and that there have been no further amendments to the agreement. This Commitment will then be subject to such further requirements as may be deemed necessary.

[] N. A copy of the complete lease, as referenced in Schedule A, #3 herein, together with any amendments and/or assignments thereto, must be submitted to the Company for review, along with an affidavit executed by the present lessee stating that it is a true copy, that the lease is in full force and effect, and that there have been no further amendments to the lease. This Commitment will then be subject to such further requirements as may be deemed necessary.

[X] O. Approval from the Company's Underwriting Department must be obtained for issuance of the policy contemplated herein and any endorsements requested thereunder. This Commitment will then be subject to such further requirements as may be required to obtain such approval.

[] P. Potential additional requirements, if ALTA Extended coverage is contemplated hereunder, and work on the land has commenced prior to close, some or all of the following requirements, and any other requirements which may be deemed necessary, may need to be met:

[] Q. The Company's "Indemnity Agreement I" must be executed by the appropriate parties.

Copyright 2006-2016 American Land Title Association. All rights reserved.

The use of this Form (or any derivative thereof) is restricted to ALTA licensees and ALTA members in good standing as of the date of use. All other uses are prohibited. Reprinted under license from the American Land Title Association.

[] R. Financial statements from the appropriate parties must be submitted to the Company for review.

[] S. A copy of the construction contract must be submitted to the Company for review.

[] T. An inspection of the Land must be performed by the Company for verification of the phase of construction.

[] U. The Company's "Mechanic's Lien Risk Addendum" form must be completed by a Company employee, based upon information furnished by the appropriate parties involved.

Copyright 2006-2016 American Land Title Association. All rights reserved.

The use of this Form (or any derivative thereof) is restricted to ALTA licensees and ALTA members in good standing as of the date of use. All other uses are prohibited. Reprinted under license from the American Land Title Association.

Commitment No.: NCS-1078568-LA2

SCHEDULE B, PART II

Exceptions

THIS COMMITMENT DOES NOT REPUBLISH ANY COVENANT, CONDITION, RESTRICTION, OR LIMITATION CONTAINED IN ANY DOCUMENT REFERRED TO IN THIS COMMITMENT TO THE EXTENT THAT THE SPECIFIC COVENANT, CONDITION, RESTRICTION, OR LIMITATION VIOLATES STATE OR FEDERAL LAW BASED ON RACE, COLOR, RELIGION, SEX, SEXUAL ORIENTATION, GENDER IDENTITY, HANDICAP, FAMILIAL STATUS, OR NATIONAL ORIGIN.

The Policy will not insure against loss or damage resulting from the terms and provisions of any lease or easement identified in Schedule A, and will include the following Exceptions unless cleared to the satisfaction of the Company:

1. Any defect, lien, encumbrance, adverse claim, or other matter that appears for the first time in the Public Records or is created, attaches, or is disclosed between the Commitment Date and the date on which all of the Schedule B, Part I-Requirements are met.

2. (a) Taxes or assessments that are not shown as existing liens by the records of any taxing authority that levies taxes or assessments on real property or by the Public Records; (b) proceedings by a public agency that may result in taxes or assessments, or notices of such proceedings, whether or not shown by the records of such agency or by the Public Records.

3. Any facts, rights, interests, or claims that are not shown by the Public Records but that could be ascertained by an inspection of the Land or that may be asserted by persons in possession of the Land.

4. Easements, liens or encumbrances, or claims thereof, not shown by the Public Records.

5. Any encroachment, encumbrance, violation, variation, or adverse circumstance affecting the Title that would be disclosed by an accurate and complete land survey of the Land and not shown by the Public Records.

6. (a) Unpatented mining claims; (b) reservations or exceptions in patents or in Acts authorizing the issuance thereof; (c) water rights, claims or title to water, whether or not the matters excepted under (a), (b), or (c) are shown by the Public Records.

7. General and special taxes and assessments for the fiscal year 2021-2022, a lien not yet due or payable.

8. The lien of supplemental taxes, if any, assessed pursuant to Chapter 3.5 commencing with Section 75 of the California Revenue and Taxation Code.

Copyright 2006-2016 American Land Title Association. All rights reserved.

The use of this Form (or any derivative thereof) is restricted to ALTA licensees and ALTA members in good standing as of the date of use. All other uses are prohibited. Reprinted under license from the American Land Title Association.

9. An easement for a pipe line and incidental purposes in the document recorded June 17, 1913 as Instrument No. 15, Book 5533 of Deeds, Page 218.

   The location of the easement cannot be determined from record information.

10. An easement for sewer and incidental purposes in the document recorded as Book 44697, Page 197 of Official Records.

11. The fact that the land lies within the boundaries of the Civic-Recreational-Industrial Redevelopment Project Area, as disclosed by the document recorded September 17, 1971 as Instrument No. 3729 of Official Records.

12. An easement for public utilities and incidental purposes in the document recorded December 15, 1981 as Instrument No. 81-1230523 of Official Records.

13. An easement for public utilities and incidental purposes in the document recorded September 15, 1988 as Instrument No. 88-1483363. of Official Records.

14. The effect of a document entitled "Quitclaim Deed", recorded July 31, 2001 as Instrument No. 01-1362735 of Official Records.

    Said document contains an erroneous legal description.

15. We find no outstanding voluntary liens of record affecting subject property. An inquiry should be made concerning the existence of any unrecorded lien or other indebtedness which could give rise to any security interest in the subject property.

16. Water rights, claims or title to water, whether or not shown by the Public Records.

17. Rights of parties in possession.

Copyright 2006-2016 American Land Title Association. All rights reserved.

The use of this Form (or any derivative thereof) is restricted to ALTA licensees and ALTA members in good standing as of the date of use. All other uses are prohibited. Reprinted under license from the American Land Title Association.

ALERT - CA Senate Bill 2 imposes an additional fee of $75 up to $225 at the time of recording on certain transactions effective January 1, 2018. Please contact your First American Title representative for more information on how this may affect your closing.

1. Taxes for proration purposes only for the fiscal year 2020-2021.

First Installment:	$29,749.26, PAID
Second Installment:	$29,749.25, PAID
Tax Rate Area:	04398
APN:	8208-011-029

2. According to the latest available equalized assessment roll in the office of the county tax assessor, there is located on the land a(n) Commercial Structure known as 15010 Nelson Avenue, City of Industry, CA.

3. According to the public records, there has been no conveyance of the land within a period of twenty-four months prior to the date of this report, except as follows:

   None

4. This preliminary report/commitment was prepared based upon an application for a policy of title insurance that identified land by street address or assessor's parcel number only. It is the responsibility of the applicant to determine whether the land referred to herein is in fact the land that is to be described in the policy or policies to be issued.

The map attached, if any, may or may not be a survey of the land depicted thereon. First American Title Insurance Company expressly disclaims any liability for loss or damage which may result from reliance on this map except to the extent coverage for such loss or damage is expressly provided by the terms and provisions of this Commitment or the Policy, if any, to which the map is attached.

Copyright 2006-2016 American Land Title Association. All rights reserved.

The use of this Form (or any derivative thereof) is restricted to ALTA licensees and ALTA members in good standing as of the date of use. All other uses are prohibited. Reprinted under license from the American Land Title Association.

Exhibit A

File No.: NCS-1078568-LA2

The Land referred to herein below is situated in the City of City of Industry, County of Los Angeles, State of California, and is described as follows:

PARCEL 1:

PARCEL 2 OF PARCEL MAP NO. 253, IN THE CITY OF INDUSTRY, AS PER MAP RECORDED IN BOOK 214, PAGES 24 AND 25 OF MAPS, IN THE OFFICE OF THE COUNTY RECORDER OF SAID COUNTY.

EXCEPT THEREFROM 49 PERCENT OF ALL OIL, GAS OR OTHER HYDROCARBON SUBSTANCES TOGETHER WITH THE RIGHT TO DRILL AND MAINTAIN WELL HOLES, UNDER, THROUGH AND BEYOND SAID LAND AND TO EXTRACT OIL, GAS OR OTHER HYDROCARBON SUBSTANCES, TOGETHER WITH RIGHTS OF WAY AND EASEMENTS FOR ALL PURPOSES NECESSARY TO EXTRACT OIL, GAS AND OTHER HYDROCARBON SUBSTANCES THEREFROM BUT WITH NO RIGHT OF ENTRY UPON OR THROUGH SAID PROPERTY, EXCEPT BELOW A DEPTH OF 500 FEET BELOW THE PRESENT SURFACE OF THE PROPERTY HEREIN DESCRIBED AS RESERVED BY LEONARD RANCH, A CO-PARTNERSHIP AND RECORDED JANUARY 20, 1960.

PARCEL 2:

AN EASEMENT FOR DRAINAGE PURPOSES OVER THAT PORTION OF PARCEL 1 OF PARCEL MAP NO. 253, IN THE CITY OF INDUSTRY, AS PER MAP FILED IN BOOK 214, PAGES 24 AND 25 OF PARCEL MAPS, IN THE OFFICE OF THE COUNTY RECORDER OF SAID COUNTY, DESCRIBED AS FOLLOWS:

A 10.00 FOOT STRIP OF LAND, LYING 5.00 FEET ON EACH SIDE OF THE FOLLOWING DESCRIBED CENTER LINE:

COMMENCING AT THE MOST SOUTHERLY CORNER OF SAID PARCEL 1; THENCE NORTH 41°39'50" EAST, ALONG THE SOUTHEASTERLY LINE OF SAID PARCEL 1 A DISTANCE OF 66.45 FEET TO THE TRUE POINT OF BEGINNING; THENCE SOUTH 83°51'56" WEST 23.72 FEET; THENCE NORTH 48°20'10" WEST 360.79 FEET TO A POINT IN THE NORTHWESTERLY LINE OF SAID PARCEL 1.

THE SIDE LINES OF THE ABOVE DESCRIBED STRIP OF LAND SHALL BE PROLONGED OR SHORTENED AT THE BEGINNING THEREOF SO AS TO TERMINATE IN THE SOUTHEASTERLY LINE OF SAID PARCEL 1 AND AT THE END THEREOF, SO AS TO TERMINATE IN THE NORTHWESTERLY LINE OF SAID PARCEL 1.

SAID EASEMENT WAS CREATED IN THE DEED OF TRUST RECORDED JUNE 22, 1989 AS INSTRUMENT NO. 89-999324 AND IS SUBJECT TO TERMINATION UPON RECONVEYANCE OF SAID DEED OF TRUST.

For conveyancing purposes only: APN 8208-011-029

This page is only a part of a 2016 ALTA® Commitment for Title Insurance issued by First American Title Insurance Company. This Commitment is not valid without the Notice; the Commitment to Issue Policy; the Commitment Conditions; Schedule A; Schedule B, Part I-Requirements; Schedule B, Part II-Exceptions.

Copyright 2006-2016 American Land Title Association. All rights reserved.

The use of this Form (or any derivative thereof) is restricted to ALTA licensees and ALTA members in good standing as of the date of use. All other uses are prohibited. Reprinted under license from the American Land Title Association.

APPENDIX C

PREVIOUS ENVIRONMENTAL REPORTS

PHASE I ENVIRONMENTAL SITE ASSESSMENT

SCULLY TRANSPORTATION
15006 NELSON AVENUE
CITY OF INDUSTRY, CALIFORNIA

Prepared for:

RYDER SYSTEMS, INC.
11690 NW 105th Street
Miami, Florida 33178-1103

Prepared by:

FREY Environmental, Inc.
2817A Lafayette Avenue
Newport Beach, California 92663-3715
(949) 723-1645

Project No.: 053-75

June 15, 2010

TABLE OF CONTENTS

SECTION	TITLE	PAGE
1.0	**INTRODUCTION**	**1**
2.0	**OBJECTIVES**	**1**
3.0	**TERMINOLOGY**	**1**
4.0	**SCOPE OF WORK**	**2**
5.0	**PHYSICAL SETTING**	**2**
	5.1 REGIONAL GEOLOGY	2
	5.2 REGIONAL HYDROGEOLOGY	2
6.0	**FIELD INVESTIGATION**	**3**
	6.1 SITE INSPECTION	3
	6.2 IMMEDIATE SITE VICINITY RECONNAISSANCE	5
	6.3 INTERVIEW WITH KNOWLEDGEABLE PERSON	5
7.0	**REGULATORY AGENCY REVIEW**	6
	7.1 LOS ANGELES COUNTY DEPARTMENT OF PUBLIC WORKS	6
	7.1.1 Drilling of One Soil Boring	6
	7.1.2 UST Removal	6
	7.1.3 Subsurface Soil Investigation	6
	7.1.4 Soil Excavation and Remediation	7
	7.1.5 Groundwater Monitoring Well Installation and Sampling	7
	7.1.6 No Further Action Letter	7
	7.1.7 Miscellaneous Information	7
	7.2 LOS ANGELES COUNTY DEPARTMENT OF BUILDING AND SAFETY	8
	7.3 LOS ANGELES COUNTY SANITATION DISTRICT	9
	7.4 LOS ANGELES COUNTY DEPARTMENT OF PUBLIC HEALTH	9
8.0	**HISTORICAL INFORMATION REVIEW**	10
	8.1 HISTORICAL AERIAL PHOTOGRAPHS	10
	8.2 HISTORICAL TOPOGRAPHIC MAPS	12
	8.3 SANBORN MAPS	12
	8.4 CITY DIRECTORY REVIEW	12
	8.5 ENVIRONMENTAL LIENS	13

TABLE OF CONTENTS

SECTION	TITLE	PAGE
9.0	**GOVERNMENT AGENCY LISTING**	**13**
	9.1 OIL AND GAS	13
	9.2 RADON	13
	9.3 REGULATORY AGENCY DATABASE REVIEW	13
	9.3.1 Site	14
	9.3.2 Sites in the Immediate Site Vicinity	15
	9.3.3 Sites in the Site Vicinity	15
10.0	**DATA GAPS**	**16**
11.0	**CONCLUSIONS**	**16**
12.0	**LIMITATIONS**	**17**
13.0	**PROFESSIONAL STATEMENTS**	**18**
	REFERENCES	19

LIST OF FIGURES

1	SITE LOCATION MAP
2	IMMEDIATE SITE VICINITY SKETCH
3	SITE SKETCH

LIST OF APPENDICES

A	SITE PHOTOGRAPHS
B	ASTM QUESTIONNAIRE
C	LOS ANGELES COUNTY DEPARTMENT OF PUBLIC WORKS
D	LOS ANGELES COUNTY DEPARTMENT OF BUILDING AND SAFETY
E	LOS ANGELES COUNTY SANITATION DISTRICT
F	LOS ANGELES COUNTY DEPARTMENT OF PUBLIC HEALTH
G	HISTORICAL AERIAL PHOTOGRAPHS
H	HISTORICAL TOPOGRAPHIC MAPS
I	SANBORN MAP REPORT
J	CITY DIRECTORY REVIEW
K	REGULATORY AGENCY DATABASE

1.0 INTRODUCTION

This report presents the results of a Phase I Environmental Site Assessment (ESA) conducted by FREY Environmental, Inc. (FREY) for the property located at 15006 Nelson Avenue in the City of Industry, California (known as the "Site" throughout the rest of this document). The assessor's parcel number for the Site is 8208-011-029. A Site Location Map and Site Vicinity Sketch are shown as Figures 1 and 2, respectively. The current Site owner is listed as Boscacci Group LLC.

2.0 OBJECTIVES

The objectives of the scope of work described below were to assess past and present land use practices, Site operations and conditions, and identify the potential presence of hazardous substances in the soil and groundwater beneath the Site to the extent feasible, pursuant to the processes described in the American Society for Testing and Materials (ASTM) guidelines (ASTM, 2005) and the "All Appropriate Inquires" rule promulgated by the United States Environmental Protection Agency on November 1, 2005 (EPA, 2005).

3.0 TERMINOLOGY

For the purposes of discussion, the following terms are used in this report:

- "Site" refers to the property depicted in Figure 2 and described in Section 6.1;

- "Immediate Site Vicinity" refers to the properties immediately adjacent to the Site that share a common boundary with the Site;

- "Recognized Environmental Conditions" (RECs) as defined in ASTM 1527-05 means the presence or likely presence of any hazardous substances or petroleum products on a property under conditions that indicate an existing release, a past release, or a material threat of a release of any hazardous substances or petroleum products into structures on the property or into the ground, groundwater, or surface water on the property. The term includes hazardous substances or petroleum products even under conditions in compliance with laws. The term is not intended to include *de minimis* conditions that generally do not present a material risk of harm to the public health or the environment and that generally would not be subject of an enforcement action if brought to the attention of appropriate government agencies. Conditions determined to be *de minimis* are not recognized environmental conditions.

- The term "hazardous" is used here in general accordance with its definition in Title 22, Division 4, Chapter 30, California Code of Regulations (CCR). The terms "material" and "waste" are used interchangeably, and no legal distinction is implied between the two terms as used herein.

4.0 SCOPE OF WORK

The scope of work designed to provide the information needed to meet the objectives of the investigation was as follows:

- Conduct Site and Site Vicinity reconnaissance in order to compile a current list of companies/businesses that may utilize potentially hazardous materials in the Immediate Site Vicinity and (on a selective basis) in the Site Vicinity;
- Inspect the Site;
- Interview personnel familiar with the history of the Site;
- Review documentation on file at the Los Angeles County Department of Public Works
- Review permits on file at the Los Angeles County Department of Building and Safety
- Review permits on file at the Los Angeles County Sanitation District
- Review documentation on file at the Los Angeles County Department of Public Health
- Conduct a government agency database review of local, county, state and federal regulatory agency listings, and;
- Evaluation of data and report preparation.

The results of the Site inspection and record review, as described above, were evaluated and interpreted in the context of existing Site conditions and the hydrogeological setting. The scope of work did not include the testing or sampling of lead paint, asbestos, soil, groundwater or air.

5.0 PHYSICAL SETTING

5.1 REGIONAL GEOLOGY

The Site is located in the Puente Valley Groundwater sub-basin of the main San Gabriel Valley Groundwater Basin in the eastern portion of Los Angeles County (CH2M Hill, 1986). The San Gabriel Basin is a broad piedmont plain sloping from the San Gabriel Mountains on the north to the Whittier Narrows on the south. The underlying water bearing formations in the San Gabriel Basin are principally unconsolidated and partially consolidated nonmarine sediments of Recent and Pleistocene age (DWR, 1966). These water-bearing formations consist of gravel, boulders and coarse sediments over 4,000 feet in thickness. In the area of the Puente Valley, near the Site, the thickness of the water bearing sediments is approximately 100 feet (DWR, 1966).

5.2 REGIONAL HYDROGEOLOGY

Groundwater movement in the San Gabriel Basin is generally toward Whittier narrows. In the Site area, the groundwater flow direction is generally towards the west (DWR, 1966). Groundwater in the Site area is generally unconfined (CH2M Hill, 1986). Groundwater use in the San Gabriel Basin

is extensive, and it represents more than 90 percent of the available water supply. There is a heavy reliance on the alluvial aquifer for municipal water supply (CH2M Hill, 1986). Several groundwater supply wells are present in the San Gabriel Valley and have been shut down due to volatile organic compound contamination. The Regional Water Quality Control Board (RWQCB) is charged with assigning beneficial uses for waters within the San Gabriel Valley and to verify that the quality necessary for continued use is maintained. For groundwater beneath the Site, the assigned beneficial uses are municipal, agricultural, industrial process supply, and industrial service supply (RWQCB, 1994).

Depth to groundwater beneath the Site is estimated to be 65 feet below the ground surface based on a previous subsurface investigation which is described in greater detail in Section 7.1.

6.0 FIELD INVESTIGATION

6.1 SITE INSPECTION

FREY conducted a Site inspection on May 19, 2010. The facility was observed to be a truck leasing, repair, storage and fueling facility operated by Scully Transportation. The approximate southern third of the Site was used for the storage of cable and non-chemical building supplies and was occupied by American Brass and Iron.

The Site is rectangular in shape with approximate dimensions of 200 feet from northwest to southeast and approximately 850 feet from northeast to southwest. The total Site size is approximately 4.2 acres.

The entire Site is paved with concrete. Two buildings are present on Site. One building is used for office and administrative purposes. The office building has approximate dimensions of 40 feet by 40 feet and is located in the northern corner of the Site. The office building is of wood frame construction. The exterior of the building is stucco. No chemicals, other than those used for household cleaning, were observed in the office building.

The second building is used for truck maintenance and repair. The truck repair building is of cinder block wall construction with a wood framed roof. Four industrial sized roll up doors face toward the south. Office space, restrooms and a break room are located on the western-most portion of the truck repair building. A small parts area is located in the western portion of the truck repair building and extends into the western-most service bay area. The two middle service bays are used for truck repair and maintenance while the western and eastern service bays are used for tool and truck part storage. A floor drain was located in the center of each of the four service bays. No odors or heavy stains were observed in or around the floor drains.

Chemicals contained within the truck repair building were limited to the southern building corner. Three 55 gallon drums containing used oil filters, located on a spill containment skid, one 5 gallon bucket of oil, and two 55 gallon drums of gear oil were observed in the southern corner of the truck repair building. The concrete floor appeared in good condition with minor staining in the southern building corner.

The facility's chemical storage area is located on the south side of the eastern service bay. A sheet metal roof covers the chemical storage area. The hazardous material storage cabinet located in this area contained several containers of all purpose cleaner, gear lubricant, diesel, brake fluid, compressor oil, refrigerant lube, paint and filter driers. All containers located in the hazardous material storage cabinet were of 1-gallon capacity or less. Two 480 gallon, double walled, steel, above ground storage tanks (ASTs), which contain used oil and new oil, are located in the chemical storage area. Three 55 gallon drums of glass cleaner, diesel and used oil are also located in the chemical storage area. The diesel drum and the used oil drum are located on spill containment skids. A poly water tank and a power washer are also located in the chemical storage area. The floor of the chemical storage area is stained black.

An air compressor in a small wooden shed is located near the southwestern building corner. The concrete floor beneath the air compressor is free of staining.

A truck wash with a drain in the center is located south of the chemical storage area. The truck wash has approximate dimensions of 15 feet by 30 feet. The concrete floor of the truck wash is stained black.

A three stage clarifier with a sample box is located near the northern corner of the truck repair building. The clarifier is estimated to have a capacity of 1,000 gallons and appeared to be in good condition with no visible cracks. Liquids contained within the clarifier appeared to predominantly consist of water. No hydrocarbon or solvent odors were noted in the clarifier.

Two 6,000 gallon diesel ASTs are located approximately 65 feet south of the truck repair building. The diesel ASTs do not have secondary containment. A single fuel dispenser is located on the west side of the ASTs. Product piping, located approximately 16 feet above ground, runs from the two ASTs to the fuel dispensing island approximately 15 feet west of the ASTs. The product piping is plumbed to three fuel dispensers on the island. The product piping does not appear to be below grade in any location. No surficial staining was noted at the fueling island or around the ASTs.

Two storage trailers are located along the western property line. The storage trailers are used to store truck tires. The concrete located throughout the remainder of the Site contained some minor spots as a result of small spills from trucks while parked in the lot.

Utilities provided to the Site include water service from the Los Angeles Department of Water and Power, electricity by Southern California Edison, and trash removal by Athens Services. The Site did not appear to have natural gas service.

Six inch to eight inch, in ground steel plates (possibly sewer lids) are located in a linear fashion and run parallel to eastern property line toward the southern end of the property. It could not be determined what the purpose of these plates were during the Site visit. American Brass and Iron uses the southern quarter of the Site for the storage of pipe and cable. American Brass and Iron has an office located in a trailer. No other structures or chemicals could be seen in the southern quarter of the Site.

RECs observed during the Site inspection include the diesel ASTs, the chemical storage area, the floor drains, the clarifier, the truck wash area, and the potential sewer line located parallel to the eastern property line.

The Site layout is presented on Figure 3. Photographs of the Site appear in Appendix A.

6.2 IMMEDIATE SITE VICINITY RECONNAISSANCE

A reconnaissance of the Immediate Site Vicinity was also conducted on May 19, 2010 (Figure 2). The Site is bound on the north, across Nelson Avenue, by a residential neighborhood, on the east by the Nelson Square Business Park and a trucking facility, on the south by the Union Pacific Railroad tracks and on the west by a vacant lot. No RECs were observed during the Site Vicinity Reconnaissance.

6.3 INTERVIEW WITH KNOWLEDGEABLE PERSON

FREY spoke with Larry Perez, an employee with Scully Transportation on May 19, 2010. Mr Perez indicated that he had worked for Scully Transportation for approximately 6 years. He indicated that the facility appeared in its current state when he began working at Scully. Mr. Perez had no knowledge of the suspected sewer line which runs along the eastern property line. FREY located two in ground utility boxes with electrical conduit running into and out of the western portion of the Site. Mr. Perez was unsure of the purpose of the utility boxes.

Mr. Perez completed the ASTM questionnaire attached in Appendix B. Mr. Perez's answers were confirmed by FREY with the exception of the use of the Site for industrial purposes. Mr. Perez indicated that the Site is not used for industrial purposes while FREY indicated that it is being used for industrial purposes. This discrepancy is believed to be a difference of interpretation of the word industrial and does not affect the findings of this document.

7.0 REGULATORY AGENCY REVIEW

7.1 LOS ANGELES COUNTY DEPARTMENT OF PUBLIC WORKS

FREY reviewed the file maintained by the Los Angeles County Department of Public Works (LACDPW) on May 20 and May 24, 2010. The file consisted primarily of permits, inspection reports, inventory forms, material safety data sheets, certificates of compliance, a business emergency contingency plan and a formal complaint.

The file also contained a "Chronology of Environmental Works" which summarized work conducted between November 1987 and November 1993. No author or date of preparation appeared on the summary which was most likely prepared by the LACDPW in late 1993. One groundwater monitoring well installation report and various water sampling reports were also contained within the LACDPW file with dates between 1989 and 1993 and are briefly summarized as follows:

7.1.1. Drilling of One Soil Boring

One soil boring was drilled, reportedly at an angle, beneath the waste oil UST which was located south of the truck maintenance building. One soil sample was reportedly collected from a depth of 5 feet beneath the UST and analyzed for total petroleum hydrocarbons (TPH) and VOCs. TPH and VOCs were not detected in the soil sample (LACDPW, 1993).

7.1.2. UST Removal

In April, 1988, three diesel USTs (3,500 gallon, 4,000 gallon and 5,000 gallons) and one 2,000 gallon waste oil UST were removed from the Site. Soil samples collected from the base of the diesel UST excavation contained concentrations of TPH up to 3,900 mg/kg. Soil samples collected from the base of the waste oil UST excavation did not contain TPH. The soil sample collected from beneath the fuel dispenser island contained total recoverable petroleum hydrocarbons (TRPH) at a concentration of 5,400 mg/kg. The former location of the USTs is shown on Figure 2 (LACDPW, 1993 and WES, 1989).

7.1.3. Subsurface Soil Investigation

In May and June of 1988, two soil borings were hand augured to 5 feet bgs south of a shed located approximately 75 feet south of the existing office. The purpose of these two borings was not stated. Three soil borings were drilled around the excavation created through the removal of the diesel USTs. The three soil borings were drilled to final depths of 40 or 45 feet bgs. Soil samples were collected at five or 10 foot depth intervals and analyzed for TRPH. TRPH concentrations ranged from 2 mg/kg to 60 mg/kg (LACDPW, 1993).

7.1.4. Soil Excavation and Remediation

In June of 1988, an estimated 75 cubic yards of TRPH impacted soil was excavated from the diesel UST pit, spread on Site and aerated. Soil samples were collected from the aerated soils. Soils contained TRPH at concentrations ranging from 3,600 mg/kg to 8,900 mg/kg. In October, 1988, the excavated soils were reportedly hauled off Site for disposal (LACDPW, 1993).

7.1.5. Groundwater Monitoring Well Installation and Sampling

On February 1, 1989, groundwater monitoring well MW1 was drilled and installed immediately north of the diesel UST excavation. During drilling, soil samples were collected at five foot depth intervals until groundwater was encountered at a depth of approximately 65 feet bgs. Well MW1 was completed at a depth of 80 feet bgs. Soil samples were analyzed for TRPH, benzene, toluene, ethylbenzene and total xylenes (BTEX). No TRPH or benzene was detected in any of the soil samples. Low concentrations of TEX were detected in the soil samples (WES, 1989).

Groundwater samples were collected from MW1 in February 1989, November 1989, October 1991, November 1992, and in April, June and September of 1993. Groundwater samples were analyzed for TPH and selected VOCs in accordance with EPA Method No. 8015 and 602, respectively. With the exception of the first groundwater sampling event, TPH and VOCs were not detected in the groundwater samples collected from well MW1. The depth to groundwater ranged from 63.02 to 71.55 feet below top of the well casing (Aerovironment, 1993).

7.1.6. No Further Action Letter

The LACDPW issued a no further action letter for the Site dated July 28, 1994. The no further action (attached in Appendix C) letter concerned the environmental investigation work related to the soil and groundwater sampling discussed in Sections 7.1.1. and 7.1.5.

7.1.7 Miscellaneous Information

The file maintained by the LACDPW contained several letters, hand written notes, and other forms of documentation which provide additional information regarding environmental issues in the past.

A RWQCB letter dated July 7, 1986 (the oldest document in the file) requested a subsurface oil investigation centered around the waste oil UST. The letter was addressed to Guthmiller Trucking. The letter also discussed the application of oil to the unpaved portion of the Site for dust control. No further information was provided regarding this event.

A February 27, 1987 letter from the RWQCB to the LACDPW summarizes conclusions reached by the RWQCB. The letter stated that Guthmiller Trucking had used solvents at the Site but had vacated the Site without responding to a request for action by the RWQCB. Joseph Dooley of the Dooley Forest Company reportedly was informed of the concern and had the 1,000 gallon waste oil UST pumped out prior to re-leasing the Site. No further pertinent information was provided.

EDNA, Inc, former Site occupant, authored a letter dated March 27, 1987 which stated that, among other items, "Starting on March or April 1986, the trucks were cleaned without water and soap. The cleaning was done by use of a solvent."

A July 20, 1988 letter describes the drilling and sampling of two soil borings near the truck wash. One soil sample was collected from each boring at 5 feet bgs and analyzed for TPH and VOCs. TPH and VOCs were not detected in either soil sample. The location of these two borings was not shown.

A complaint report dated February 9, 1988 indicates that a spill of 600 gallons of diesel occurred on February 1, 1988. The complaint states action taken as "Pump what's floating into barrels". No further information was provided on the complaint.

Copies of information pertinent to the objective of this scope of work have been attached in Appendix C.

7.2 LOS ANGELES COUNTY DEPARTMENT OF BUILDING AND SAFETY

FREY visited the Los Angeles County Department of Building and Safety (LACDBS) on May 19, 2010. Several permits and other documents were located in a file and on microfiche. The oldest document on file was an application for a building permit dated August 15, 1964. The permit is for the construction of a 40 foot by 60 foot warehouse for the storage of conduit. The use of the existing building is listed as office and warehouse. The owner is listed as Power City Construction.

An application for building permit dated February 22, 1973 lists the property owner as Piedmont Trucking. Use of the property is listed as truck repair. ENDA Inc is listed as owner on an application for sewer permit dated December 8, 1981. A plumbing permit dated December 8, 1981 is for the installation of a sink, two toilets and 4 floor drains.

A building schematic diagram (portions of which were copied from microfiche) was dated 1981 and shows the construction detail of the service garage building which currently is present on Site. In addition, the schematics show the clarifier in detail and a circular structure listed as "the pit" which was observed during the site inspection. The Pit had a 24 inch cast iron lid labeled "sewer" which could not be removed during the site inspection. The clarifier is listed as having a 1,250 gallon capacity. Other items of interest on the schematic are the presence of a fill pit located approximately 75 feet south of the current building and the proposed installation of a 1,000 gallon waste oil UST. No additional documentation regarding the proposed installation of the 1,000 gallon waste oil UST

could be located. The schematic also shows a 40 foot by 160 foot building located along the railroad tracks to the south which is listed as the Dooley Lumber Co. existing storage shed with 2 story office building. A rail spur is shown on the southern-most section of the property.

An undated application for domestic wastewater clearance was also copied from the microfiche. The application lists American Brass and Iron as owner of record. The work description is listed as " Construction of 6 : private sewer line inside the lot and connection to 39" L.A.C.S.D. #2 trunk line".

A building permit dated January 30, 1996 is for the installation of two above ground fuel tanks. The property owner is listed as United Parcel Service.

Several trade (electrical, roof, sign, general building, HVAC) permits were observed in the file and had dates ranging from November 30, 1981 to February 20, 1996. Dooley Lumber applied for an electrical permit on November 30, 1981. No trade permits were dated between November 30, 1981 and the next oldest permit dated October 30, 1989. The October 30, 1989 document was a declaration by American Brass and Iron that hazardous materials would not be used on Site. Trade permits between the years 1989 and 1995 list American Brass and Iron as the owner or applicant. Trade permits between the years 1996 and April 6, 2001 (roofing permit) list United Parcel Service as owner.

The clarifier, pit associated with the clarifier, the pit located south of the service garage, the rail spur and the aboveground diesel tanks are considered RECs. Copies of relevant documents from the LACDBS have been attached in Appendix D.

7.3 LOS ANGELES COUNTY SANITATION DISTRICT

FREY requested that the Los Angeles County Sanitation District (LACSD) provide records for the Site. The LACSD responded that no records were available in their fax dated May 20, 2010. A copy of the LACSD response has been attached in Appendix E.

7.4 LOS ANGELES COUNTY DEPARTMENT OF PUBLIC HEALTH

On June 1, 2010, FREY reviewed the file for the Site maintained by the Los Angeles County Department of Public Health DPH). The file consisted of a log sheet first dated March 29, 2001 which documented the presence of two unlabeled 55 gallon drums located in the southeastern corner of the Site. A notice of violation was issued for the two drums. An additional inspection entry dated May 9, 2001 lists the drum contents as "pipe coating". A reinspection log sheet dated May 31, 2001 documents that the two drums were transported off Site for disposal. A copy of this information has been attached in Appendix F.

8.0 HISTORICAL INFORMATION REVIEW

FREY

8.1 HISTORICAL AERIAL PHOTOGRAPHS

Environmental Data Resources, Inc. (EDR) provided aerial photographs from 1928, 1938, 1948, 1952, 1968, 1976, 1990, 1994, 2002 and 2005. The scale for the aerial photographs ranged from 1 inch equals 480 feet to 1 inch equals 666 feet. The aerial photographs have been attached in Appendix G.

1928 A small rectangular shaped building, which appears to be single family home, is located on the Site immediately south of Nelson Avenue which appears to be a dirt road. The home is centered on a 'U' shaped drive way. The remainder of the Site appears as plowed fields. The railroad tracks which bound the Site on the south are in place. The Site Vicinity is lightly developed and is primarily used for agriculture.

1938 The 1938 photograph is similar to the 1928 photograph.

1948 The house has been removed from the Site. The remainder of the Site is vacant. The parcel which bounds the Site on the west remains vacant. A single family home is located on the parcel across Nelson Avenue to the north. The parcel which bounds the Site on the east has been graded into several small rectangles for what is most likely an agricultural operation. For the parcel on the east of the Site, two single family home sized buildings appear to front Nelson Avenue while a larger rectangular building is located along the railroad tracks. Parcels to the south of the railroad tracks have been developed with what appear to be single family homes. The Site Vicinity is still primarily used for agriculture.

1952 On the Site, a house appears on the west side of the U shaped driveway. A small shed or outbuilding appears south of the house. The parcel across Nelson Avenue to the north has been additionally developed with as many as four houses. The remainder of the photo is similar to the 1948 photograph.

1968 A rectangular building (with three sections) is located on the Site approximately 40 feet south of Nelson Avenue. An additional rectangular structure is located approximately 20 feet behind (south) these the building which fronts Nelson Avenue. Several trees and an undeveloped area are located further south of the second building. In the center of the Site and running to the south, an approximate distance of 350 feet, which runs the entire width of the Site, has been graded (noticeably lighter in color than the surrounding area) and leads to a large building located on the property which bounds the Site to the west. It could not be determined from the photograph what the purpose of this graded area was. The remainder of the Site appears undeveloped.

The property which bounds the Site on the west has been developed with a rectangular building towards Nelson Avenue and a larger warehouse or industrial building set back approximately 330 feet from Nelson Avenue. The warehouse or industrial building has a

graded surface which extends onto the Site and was discussed above. Two homes are located on the southern portion of the lot next door. Residential homes have been developed on the north side of Nelson Avenue. The northern half of the property which bounds the Site on the east appears vacant. A square building (approximately 120 feet per side) is located on the southern half of this property. The remainder of this parcel appears undeveloped. The Site Vicinity has been developed with residential homes north of Nelson Avenue and primarily commercial and industrial buildings to the south of Nelson Avenue.

1976 The two buildings located on the Site in the 1968 photograph remain. A third, small, square structure appears between the southern of the two buildings and the eastern property line. A dirt road runs along the eastern property line toward the southern-most edge of the Site. The southern-most 250 foot section of the Site shows 5 linear features, which run north to south, which can not be identified. The remainder of the Site appears to be paved with asphalt.

The parcels which bound the Site on the north and east remain the same as in the 1968 photograph. The southern half of the parcel which bounds the Site on the west has similar linear features as on the Site while the northern half appears similar to the 1968 photograph.

1990 The structures previously identified have been removed, and the entire Site paved with concrete. The truck repair building and the office building, currently on the Site, appear in the photo. Two rectangular structures are located south of the truck repair building. Several truck trailers are located on the Site.

The parcels to the north and south remain essentially the same as in the 1976 photograph. The parcel which bounds the Site on the west remains the same on the northern half. The southern half has been paved and a building constructed in the southern corner of this parcel. The Nelson Square business park has been constructed on the parcel which bounds the Site on the east. The remainder of this parcel remains the same as in previous photos.

1994 The scale and exposure of the photo make specific object identification difficult on the Site. The parcels which bound the Site appear similar to the 1990 photograph.

2002 The Site and Site Vicinity appear as they presently do.

2005 The Site and Site Vicinity appear as they presently do.

No RECs can be seen in the aerial photographs.

8.2 HISTORICAL TOPOGRAPHIC MAPS

EDR provided historical topographic maps from 1901, 1912, 1924, 1927, 1946, 1966, 1972, and

1981. The historical topographic maps have been attached in Appendix H.

The Site can not be located on the topographic maps from 1901 and 1912 due to the map scale. The 1924 and 1927 maps show the Site as undeveloped but does show Nelson Avenue and the Southern Pacific Railroad. The 1946 map has been labeled incorrectly and is a replication of the 1912 map.

The 1966, 1972 and 1981 maps show two buildings on the Site near Nelson Avenue. A railroad spur is shown on the southern portion of the Site.

The railroad spur is considered an REC. Railroad spurs are used for the loading and unloading of heavy materials. Liquid spills due to poor handling practices may have occurred in this area. Further, the braking of railroad cars in these areas can lead to the deposition of grease, oil, and metals into the area in the vicinity of the railroad spur.

8.3 SANBORN MAPS

EDR conducted a Sanborn Map search for the Site. The Site is listed as an "Unmapped Property". A copy of the EDR letter has been included in Appendix I.

8.4 CITY DIRECTORY REVIEW

EDR conducted a historical city directory review between the years of 1972 and 2008. Entries for the Site were listed for 1980, 1986, 1990, 1994, 2000 and 2008. The Site occupants are as follows:

Occupant	Year
Noble Transport, Inc & BF Walker Inc	1980
Guthmiller Inc & Mammoth of California	1986
American Brass and Iron	1990 & 1994
American Brass and Iron & UPS Truck Leasing	2000
American Brass & Iron Foundry, Scully Distribution Service and Scully Transportation	2008

The entries for 15001, 15003 15005, 15007, 15011 and 15015 Nelson Avenue (which bound the Site on the north) were listed as residential occupants between 1972 and 2008.

The occupant for the address of 15002 Nelson Avenue was listed as M&M Lumber and Monger & Matheson Co between 1972 through 1986. No listings were shown for 15002 Nelson Avenue between 1990 and 2008. The 15002 Nelson Avenue address bounds the Site on the west.

The property which bounds the Site on the east has an address of 15010 Nelson Avenue. No listings were shown in the City Directory for 15010 Nelson Avenue.

A copy of the city directory review has been attached in Appendix J. Based on the City Directory review, the Site occupants are considered RECs based on the common association of regulated materials with transportation companies and metal working companies such as American Brass and Iron. The surrounding properties are not considered RECs.

8.5 ENVIRONMENTAL LIENS

An environmental lien search was not requested as part of this scope of work.

9.0 GOVERNMENT AGENCY LISTING

9.1 OIL AND GAS

The nearest oil well drilled to the Site is listed as well No. 1 and was located approximately one quarter mile north of the Site. The well was reportedly abandoned by Chevron USA in 1899 and is not considered an REC in relation to the Site (EDR, 2010).

9.2 RADON

The Site is located in a moderate radon exposure zone according to a generalized assessment of radon potential in the zip code area of 91744. The radon assessment in contained within the "The EDR Radius Map with GeoCheck," document dated May 12, 2010. A copy of the report is included in Appendix K.

9.3 REGULATORY AGENCY DATABASE REVIEW

EDR reviewed 98 government agency databases for the Site and Site Vicinity. For a complete list and description of each database researched by EDR, and the descriptions and locations of the facilities identified, please refer to their report entitled, "The EDR Radius Map with GeoCheck," dated May 12, 2010. A copy of the report is included in Appendix K.

9.3.1 Site

The Site is listed on 11 government databases: AST, WIP, HIST CORTESE, LUST, SWEEPS UST, Los Angeles County HMS, RCRA-SQG, FINDS, HAZNET, NPDES and HIST UST. The EDR report identifies the Site by the addresses of 15000 and 15006 Nelson Avenue. It is our understanding that the Site address is 15006 and that the 15000 address concerns the vacant lot which bounds the Site on the west.

The AST database lists facilities which have above ground storage tanks. Scully Transportation Service is listed as the owner of an AST. The AST capacity is listed as 3,702 gallons.

The WIP (well investigation program) lists Dooley Forest Products as the occupant of the Site. The WIP is a list of facilities which may have used chlorinated solvents and are located in the vicinity of a groundwater production well.

The SWEEPS UST, Los Angeles County HMS, Historical CORTESE, and LUST (leaking underground storage tank) list EDNA Inc as the occupant of the Site. The LUST case was closed by the Los Angeles County Department of Public Works on September 15, 1994. The case was summarized as being opened on March 20, 1989 and concerned a gasoline release which impacted soil only. The soil samples were not analyzed for MTBE according to the EDR report. No further information was provided in the CORTESE, SWEEPS UST or Los Angeles County HMS listings.

Scully Transportation is listed on the RCRA-SQG, FINDs and HAZNET databases. Regulated materials listed as being used at the Site include tetrachloroethylene (PCE) (no amount given), waste oil and mixed oil (48.36 tons), oil/water separation sludge (12.51 tons), unspecified organic liquid mixture (1.08 tons) and other organic solids (0.3 tons).

Los Angeles Terminal is listed as the Site occupant on the NDPES and HIST UST lists. No further information is provided in the NPDES listing although the discharge address is listed as 3453 Enterprise Avenue in Hayward, California. The HIST UST lists a 10,000 gallon UST, 4,000 gallon UST and a 3,000 gallon UST as formerly being present on Site. Diesel was reportedly contained in each UST.

UPS Truck Leasing was listed on the HAZNET database. Regulated materials listed as being used at the Site include aqueous solutions with less than 10% total organic residues (1.62 tons), liquids with halogenated organic compounds greater than 1,000 mg/L (0.1289 tons) and unspecified aqueous solutions (0.2085 tons).

The presence of former USTs, the volume of regulated materials used, the use of regulated materials by numerous occupants, the confirmed use of PCE and halogenated compounds and the listing of a former occupant in the WIP are considered RECs.

9.3.2 Sites in the Immediate Site Vicinity

FREY

The property which bounds the Site on the west has an address of 15000 East Nelson Avenue. The Site is currently a vacant lot but was formerly occupied by Pacific Motor Trucking Company, LA Great Dane and Pac Motor Trucking. These companies are listed in the HAZNET, CHMIRS, NPDES, EMI, Los Angeles County HMS, CA WDS, RCRA-SQG, and the FINDS databases.

The database listings report that organic liquids with metals (0.0875 tons), aqueous solution with less than 10% total organic residues (0.442 tons), surplus inorganics (0.0025 tons), unspecified oil containing waste (0.3336 tons), waste oil and mixed oil (0.81 tons) and unspecified solvent mixture waste (3.72 tons) were formerly stored or used on this property. It was also reported that 100 gallons of diesel leaked from a truck on this property on November 13, 1997.

The California Waste Discharge System (CA WDS) lists the facility type as Industrial facility that treats and/or disposes of liquid or semisolid wastes from any servicing, producing, manufacturing operations. The property which bounds the Site on the west is considered an REC.

No other properties which bound the Site were listed on EDR database report.

9.3.3 Sites in the Site Vicinity

The Site is located within the limits of the San Gabriel Valley (Area 4) Superfund site. The San Gabriel Valley Superfund site has been the subject of environmental investigation since 1979 when groundwater contaminated with volatile organic compounds (VOCs) were detected in several groundwater supply wells.

Several properties within 1/4 mile are listed on the EDR report. The nearest listing to the Site, which does not share a boundary with the Site, and has a confirmed chemical release that is still under investigation or remediation is the former Texaco Service Station located at 241 North California Avenue, approximately 800 feet to the west from the Site. USTs were removed from the former Texaco service station in August 2008. Soil samples collected after removal of the USTs contained concentrations of TRPH, TPH-diesel, TPH-gasoline, toluene, ethylbenzene and total xylenes. The soil samples did not contain fuel oxygenates. The Site is currently under additional investigation (SWRCB, 2010). The fuel release at 241 North California Avenue is not considered a significant threat to the Site.

10.0 DATA GAPS

Data gaps were identified during the preparation of this report. The oldest documentation for the Site is the 1928 aerial photograph which shows one structure in place. Thus, it could not be established when the Site was undeveloped. A data gap between 1952 to 1964 was observed. During this time frame, the single structure (presumed to be a single family home) was replaced by a warehouse as documented in the 1964 building permit. The two identified data gaps do not alter the conclusions of this report.

11.0 CONCLUSIONS

FREY has performed a Phase I Environmental Site Assessment in general conformance with the scope and limitations of the ASTM guidelines. Based on the data discussed above, FREY has reached the following conclusions:

- The Site was developed prior to 1928 and appeared to be used for residential purposes until sometime between 1952 and 1964. Between 1952 and 1964, the Site was developed for warehousing and transportation use and has remained in that capacity to the present date.

- Several RECs were observed during the preparation of this report. Historical RECs include the former diesel USTs and dispensers, the former waste oil UST, the former fill pit, the former cleaning of trucks with solvents, the release of 600 gallons of diesel, and the former railroad spur. Current RECs include the two diesel ASTs and fuel dispensers, the chemical storage area, the clarifier and associated floor drains in the service garage, the use of PCE and other regulated chemicals, the sewer line which runs along the eastern property line and the truck wash area.

12.0 LIMITATIONS

The judgements described in this report are professional opinions based solely within the limits of the scope of work authorized, and pertain to conditions judged to be present or applicable at the time the work was performed. Future conditions may differ from those described herein, and this report is not intended for future evaluations of this Site unless an update is conducted by a consultant familiar with environmental assessments.

This report was compiled partially of information supplied to FREY Environmental, Inc. from outside sources, other information that is in the public domain and a visual inspection of the Site. FREY Environmental, Inc. makes no warranty as to the accuracy of statements made by others, which may be contained in this report, nor are any other warranties or guarantees, expressed or implied, included or intended by the report, except that it has been prepared in accordance with the current accepted practices and standards consistent with the level of care and skill exercised under similar circumstances by other professional consultants or firms performing similar services.

Site conditions may change with time as the result of natural alterations or man-made changes on this or adjacent properties. Future environmental investigations conducted at the Site may reveal Site conditions not indicated in the data reviewed by FREY Environmental, Inc. Additionally, changes in standards or regulations applicable to the Site may occur. The findings of this report may be partially or wholly invalidated by changes of which FREY Environmental, Inc. is not aware or has not had the opportunity to evaluate.

Environmental assessments provide an additional source on information regarding the environmental conditions of a particular Site or facility. The report to the Client is a professional opinion and judgement, dependent upon FREY's knowledge and information obtained during the course of performance of the services.

13.0 PROFESSIONAL STATEMENTS

We declare that, to the best of our professional knowledge and belief, we meet the definition of Environmental professional as defined in §312.10 of 40 CFR 312. We have the specific qualifications based on education, training, and experience to assess a property of the nature, history, and setting of the Site. We have developed and performed all the appropriate inquiries in conformance with the standards and practices set forth in 40 CFR 312.

Sincerely,
FREY Environmental, Inc.

Joe Frey
Principal
Certified Engineering Geologist
CEG#1500

Evan Privett
Senior Project Geologist
PG#7880

REFERENCES

AeroVironment Inc. (1993) Third Quarter 1993 Groundwater Sampling and Monitoring at 15006 Nelson Avenue, City of Industry, California, October 14, 1993.

ASTM (American Society for Testing and Materials), 2005, Standard Practice for Environmental Site Assessments: Phase I Environmental Site Assessment Process, 2005.

CADOG (California Division of Oil & Gas), 2008, Regional Wildcat Map # W1-7.

CH2M Hill, 1986, Draft San Gabriel Supplemental Sampling Program Report, San Gabriel Basin Los Angeles, CA.: Report prepared for the EPA, dated May 19, 1986

DWR (State of California, Department of Water Resources), 1961, Planned Utilization of the Groundwater Basins of the Coastal Plain of Los Angeles County, Appendix A, Ground Water

DWR (California Department of Water Resources, 1966, Planned Utilization of Groundwater Basin San Gabriel Valley, Appendix A., Geohydrology, Bulletin 104-2.

EDR (Environmental Data Resources), 2010, Aerial Photo Decade Package (May 14, 2010), Historical Topographic Map Report (May 11, 2010), Certified Sanborn Map Report (May 11, 2010), City Directory Abstract (May 14, 2010) and Radius Map with Geocheck (May 12, 2010)

EPA (Environmental Protection Agency), 2005, All Appropriate Inquiries Final Rule, 40 CFR Part 312, dated November 1, 2005.

LACDPW (Los Angeles County Department of Public Works), 1993, 15006 Nelson Avenue, City of Industry, California, Chronology of Environmental Work

RWQCB, 1994, Water quality control plan, Los Angeles Basin, adopted June 13, 1994.

SWRCB (State Water Resources Control Board), 2009, website at www.geotracker.swrcb.ca.gov.

WES (Western Environmental Services, Inc.), 1989, Report, Groundwater Discovery Well, Installation and Sampling, 15006 Nelson Avenue, City of Industry, California, March 20, 1989.

FIGURES

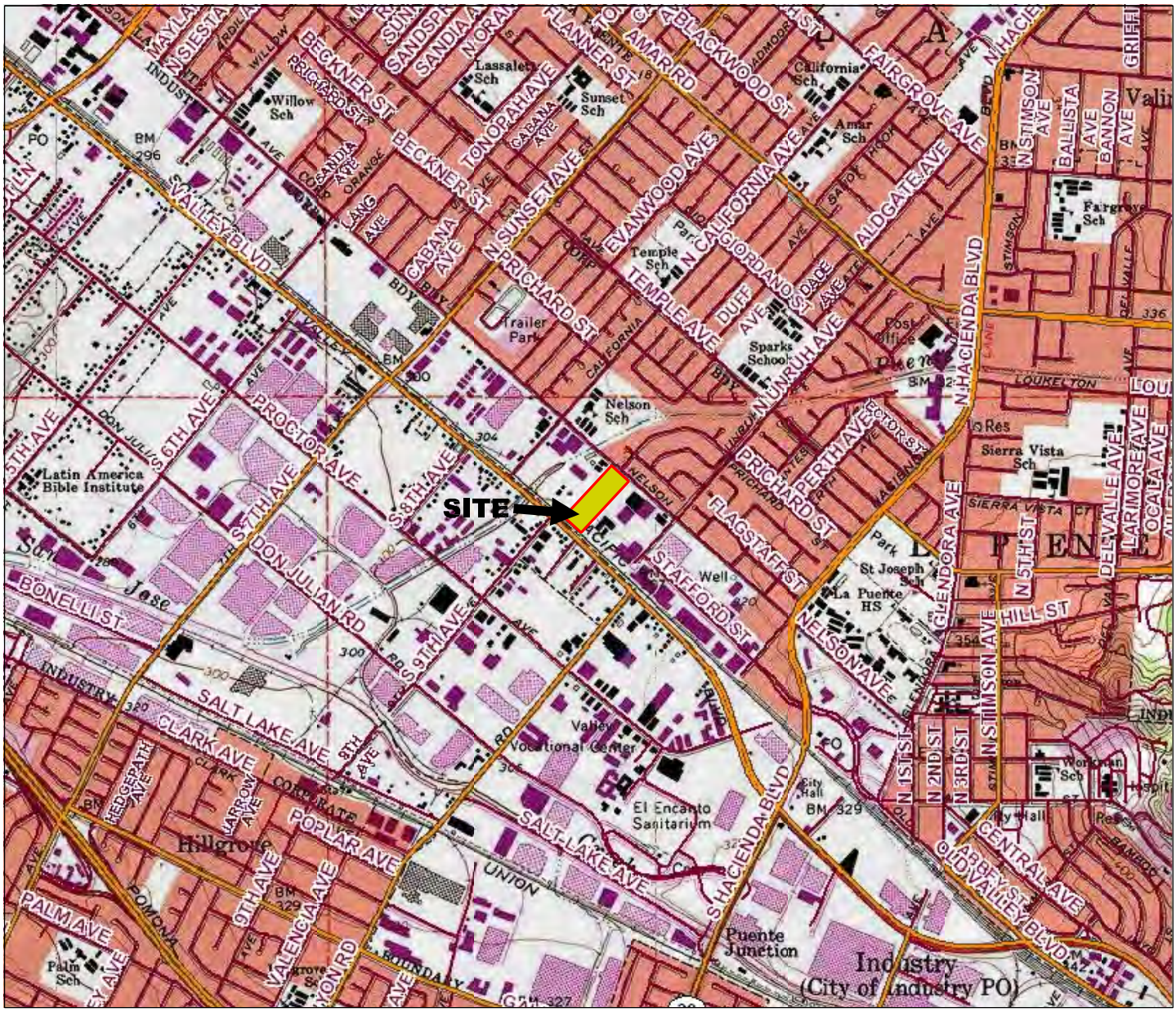

APPROXIMATE SCALE IN MILES

SCULLY TRANSPORTATION
15006 NELSON AVENUE
CITY OF INDUSTRY, CA

Client: RYDER SYSTEMS, INC.

Project No.: 053-75

NOTES:

1) All locations and dimensions are approximate.
2) Base map from USGS 7.5 minute Baldwin Park (dated 1978, photorevised 1981) California topographic quadrangle.

FREY ENVIRONMENTAL, INC.

SITE LOCATION MAP

Date: JUNE 2010

Figure 1

PUENTE CREEK

65'

Conc. approach (typ.)

Vacant lot

Parking space (typ.)

Tire storage trailers

OFFICE

Landscaping

Slumped conc. trench

Truck parking space (typ.)

5K
3K
1K

MW1

Former diesel USTs

Diesel fuel dispenser (typ.)

B1 B2 B3

Concrete surface

6,000 gallon above ground diesel tanks

B4 B5 B6

Driveway

B7 B8

Clarifier

Sewer lid

Electrical transformer

Storage yard for pipe and cable (concrete surface)

Former fill pit

SERVICE GARAGE

B9 B10

Former 2,000 gallon waste oil UST

Truck wash

B12 B11

Oil and chemical storage

SCULLY TRANSPORTATION
15006 Nelson Avenue

Property line (typ.)

Landscaping

UNION PACIFIC RAILROAD TRACKS

BUILDING

Parking space (typ.)

Driveway

TRUCK YARD BUILDING

NELSON BUSINESS PARK BUILDING

Landscaping

Truck parking/ storage

Driveway

Landscaping

DRIVEWAY

TRUCK YARD BUILDING

COMMERCIAL BUILDING

NELSON AVENUE

EXPLANATION

- ● B6 — SOIL BORING LOCATION
- ⊗ MW1 — ABANDONED GROUNDWATER MONITORING WELL LOCATION

NOTES:

1) All locations and dimensions are approximate.
2) Base map from Google Earth aerial photograph and site notes by FREY Environmental, Inc. personnel.
3) Underground storage tanks removed in April 1988.
4) Groundwater monitoring well MW1 installed in February 1989 and abandoned in 1994.

NORTH

0 80 160

APPROXIMATE SCALE IN FEET

SCULLY TRANSPORTATION
15006 NELSON AVENUE
CITY OF INDUSTRY, CALIFORNIA

Client: RYDER SYSTEMS, INC. Project No.: 053-75

FREY ENVIRONMENTAL, INC.

SITE VICINITY MAP

Date: JUNE 2010 Figure 2

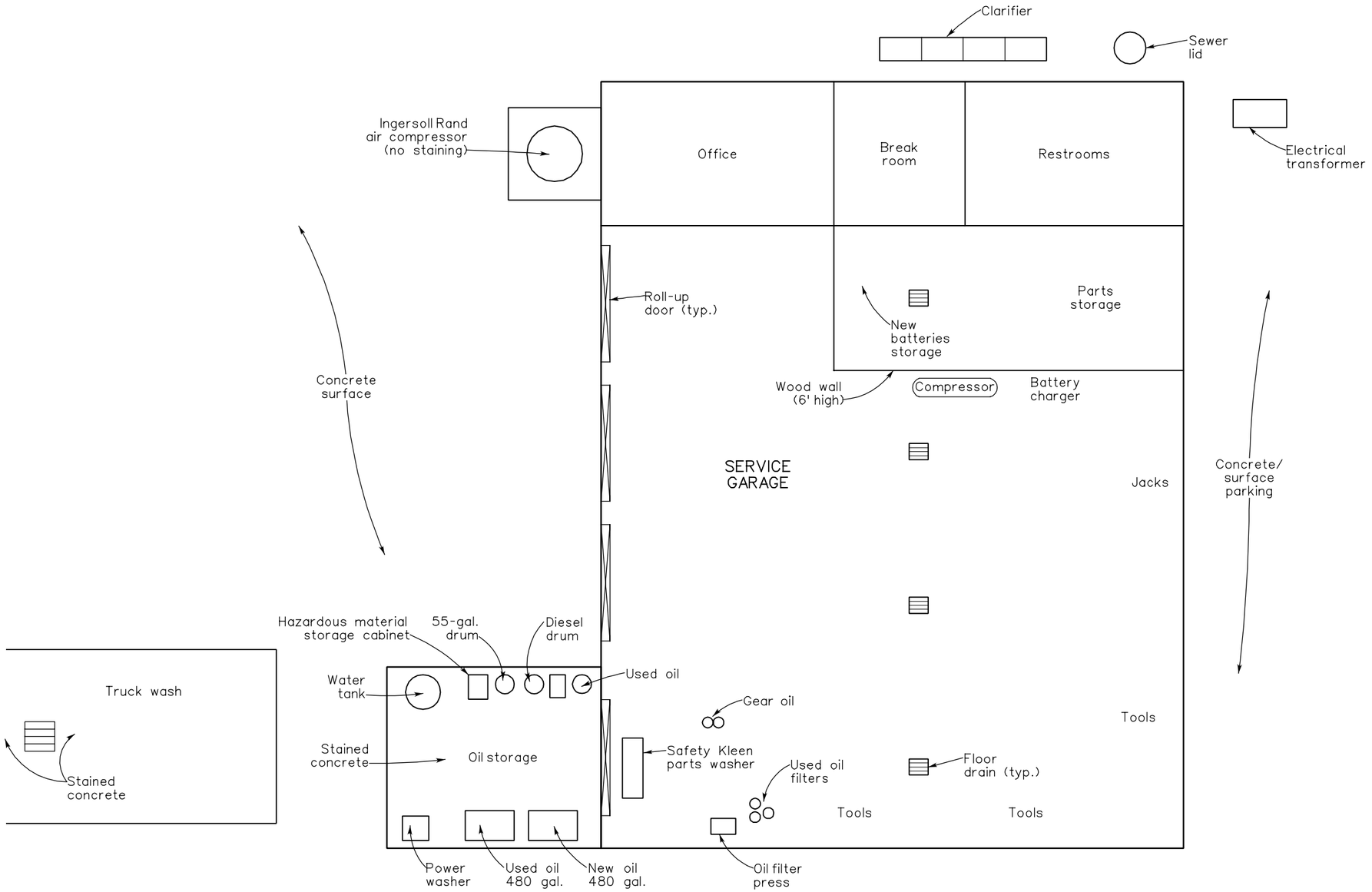

NOTES:

1) All locations and dimensions are approximate.
2) Site sketch from site notes by FREY Environmental, Inc. personnel.

NORTH

0 10 20

APPROXIMATE SCALE IN FEET

SCULLY TRANSPORTATION
15006 NELSON AVENUE
CITY OF INDUSTRY, CALIFORNIA

Client: RYDER SYSTEMS, INC. Project No.: 053-75

FREY ENVIRONMENTAL, INC.

SITE SKETCH

Date: JUNE 2010 Figure 3

APPENDIX A

SITE PHOTOGRAPHS

View of the Site from Nelson Avenue

View of truck repair building. View is to the north. Chemical storage area on right



Truck wash with chemical storage area in back

Drain in truck wash

Clarifier

Chemical storage area. Parts cleaner on left. Waste oil UST on right.

View of waste oil AST in chemical storage area.

View of fresh oil AST in chemical storage area

Chemical storage area

Chemical storage area

Southern corner of service garage


Floor drain in eastern most service garage

Service bay (typical)

Parts room in service garage

Two 6,000 gallon above ground tanks, above ground piping, and fuel dispensers

View of 6,000 gallon ASTs from the east

Southern most portion of the Site. Occupied by American Brass and Iron



Eastern property line

Western property line. The vacant lot located in the distance has an address of 15000 And 15002 Nelson Avenue

View of southwestern corner of Site

APPENDIX B

ASTM QUESTIONNAIRE

Description of Site: Address:
Trucking Facility
15006 Nelson Avenue
Industry, California

Question	Owner[7]			Occupants (if applicable)			Observed During Site Visit		
1a. Is the *property* used for an industrial use?	Yes	No	Unk	(Yes)	(No)	Unk	(Yes)	No	TRANSPORTATION FACILITY
1b. Is any *adjoining property* used for an industrial use?	Yes	No	Unk	(Yes)	(No)	Unk	Yes	(No)	
2a. Did you observe evidence or do you have any prior knowledge that the *property* has been used for an industrial use in the past?	Yes	No	Unk	Yes	(No)	Unk	(Yes)	No	FORMERLY USED FOR TRUCKING
2b. Did you observe evidence or do you have any prior knowledge that any *adjoining property* has been used for an industrial use in the past?	Yes	No	Unk	Yes	(No)	Unk	Yes	(No)	
3a. Is the *property* used as a gasoline station, motor repair facility, commercial printing facility, dry cleaners, photo developing laboratory, junkyard or landfill, or as a waste treatment, storage, disposal, processing, or recycling facility (if applicable, identify which)?	Yes	No	Unk	(Yes)	No	Unk	(Yes)	No	
3b. Is any *adjoining property* used as a gasoline station, motor repair facility, commercial printing facility, dry cleaners, photo developing laboratory, junkyard or landfill, or as a waste treatment, storage, disposal, processing, or recycling facility (if applicable, identify which)?	Yes	No	Unk	Yes	(No)	Unk	Yes	(No)	
4a. Did you observe evidence or do you have any prior knowledge that the *property* has been used as a gasoline station, motor repair facility, commercial printing facility, dry cleaners, photo developing laboratory, junkyard or landfill, or as a waste treatment, storage, disposal, processing, or recycling facility (if applicable, identify which)?	Yes	No	Unk	Yes	(No)	Unk	(Yes)	(No)	
4b. Did you observe evidence or do you have any prior knowledge that any *adjoining property* has been used as a gasoline station, motor repair facility, commercial printing facility, dry cleaners, photo developing laboratory, junkyard or landfill, or as a waste treatment, storage, disposal, processing, or recycling facility (if applicable, identify which)?	Yes	No	Unk	Yes	(No)	Unk	Yes	(No)	
5a. Are there currently any damaged or discarded automotive or industrial batteries, pesticides, paints, or other chemicals in individual containers of >5 gal (19 L) in volume or 50 gal (190 L) in the aggregate, stored on or used at the *property* or at the facility?	Yes	No	Unk	Yes	(No)	Unk	(Yes)	No	55 GALLON DRUMS OF OIL

Question	Owner[7]			Occupants (if applicable)			Observed During Site Visit		
5b. Did you observe evidence or do you have any prior knowledge that there have been previously any damaged or discarded automotive or industrial batteries, or pesticides, paints, or other chemicals in individual containers of >5 gal (19 L) in volume or 50 gal (190 L) in the aggregate, stored on or used at the *property* or at the facility?	Yes	No	Unk	Yes	(No)	Unk	Yes	(No)	
6a. Are there currently any industrial *drums* (typically 55 gal (208 L)) or sacks of chemicals located on the property or at the facility?	Yes	No	Unk	Yes	(No)	Unk	(Yes)	No	55-GAL DRUMS
6b. Did you observe evidence or do you have any prior knowledge that there have been previously any industrial *drums* (typically 55 gal (208 L)) or sacks of chemicals located on the property or at the facility?	Yes	No	Unk	Yes	(No)	Unk	Yes	(No)	
7a. Did you observe evidence or do you have any prior knowledge that *fill dirt* has been brought onto the property that originated from a contaminated site?	Yes	No	Unk	Yes	(No)	Unk	Yes	(No)	
7b. Did you observe evidence or do you have any prior knowledge that *fill dirt* has been brought onto the property that is of an unknown origin?	Yes	No	Unk	Yes	(No)	Unk	Yes	(No)	
8a. Are there currently any *pits, ponds,* or *lagoons* located on the *property* in connection with waste treatment or wasta disposal?	Yes	No	Unk	Yes	(No)	Unk	Yes	(No)	
8b. Did you observe evidence or do you have any prior knowledge that there have been previously, any *pits, ponds,* or *lagoons* located on the *property* in connection with waste treatment or waste disposal?	Yes	No	Unk	Yes	(No)	Unk	Yes	(No)	
9a. Is there currently any stained soil on the *property*?	Yes	No	Unk	Yes	(No)	Unk	Yes	(No)	
9b. Did you observe evidence or do you have any prior knowledge that there has been previously, any stained soil on the *property*?	Yes	No	Unk	Yes	(No)	Unk	Yes	(No)	
10a. Are there currently any registered or unregistered storage tanks (above or underground) located on the *property*?	Yes	No	Unk	(Yes)	No	Unk	(Yes)	No	AGTS DIESEL & OIL
10b. Did you observe evidence or do you have any prior knowledge that there have been previously, any registered or unregistered storage tanks (above or underground) located on the *property*?	Yes	No	Unk	(Yes)	No	Unk	(Yes)	No	USTS
11a. Are there currently any vent pipes, fill pipes, or access ways indicating a fill pipe protruding from the ground on the *property* or adjacent to any structure located on the *property*?	Yes	No	Unk	Yes	(No)	Unk	Yes	(No)	
11b. Did you observe evidence or do you have any prior knowledge that there have been previously, any vent pipes, fill pipes, or access ways indicating a fill pipe protruding from the ground on the *property* or adjacent to any structure located on the *property*?	Yes	No	Unk	Yes	(No)	Unk	Yes	(No)	
12a. Is there currently evidence of leaks, spills or staining by substances other than water, or foul odors, associated with any flooring, drains, walls, ceilings, or exposed grounds on the property?	Yes	No	Unk	Yes	(No)	Unk	(Yes)	No	STAINED CONCRETE IN CHEM STORAGE AREA

Question	Owner[7]			Occupants (if applicable)			Observed During Site Visit		
12b. Did you observe evidence or do you have any prior knowledge that there have been previously any leaks, spills, or staining by substances other than water, or foul odors, associated with any flooring drains, walls, ceilings or exposed grounds on the property?	Yes	No	Unk	Yes	(No)	Unk	(Yes)	No	FORMER USTS
13a. If the property is served by a private well or non-public water system, is there evidence or do you have prior knowledge that contaminants have been identified in the well or system that exceed guidelines applicable to the water system?	Yes	No	Unk	Yes	(No)	Unk	Yes	(No)	
13b. If the property is served by a private well or non-public water system, is there evidence or do you have prior knowledge that the well has been designated as contaminated by any government environmental/health agency?	Yes	No	Unk	Yes	(No)	Unk	Yes	(No)	
14. Does the *owner* or *occupant* of the *property* have any knowledge of *environmental liens* or governmental notification relating to past or recurrent violations of environmental laws with respect to the *property* or any facility located on the *property*?	Yes	No	Unk	Yes	(No)	Unk			
15a. Has the *owner* or *occupant* of the *property* been informed of the past existence of *hazardous substances* or *petroleum products* with respect to the *property* or any facility located on the *property*?	Yes	No	Unk	Yes	(No)	Unk			
15b. Has the *owner* or *occupant* of the *property* been informed of the current existence of *hazardous substances* or *petroleum products* with respect to the *property* or any facility located on the *property*?	Yes	No	Unk	Yes	(No)	Unk			
15c. Has the *owner* or *occupant* of the *property* been informed of the past existence of environmental violations with respect to the *property* or any facility located on the *property*?	Yes	No	Unk	Yes	(No)	Unk			
15d. Has the *owner* or *occupant* of the *property* been informed of the current existence of environmental violations with respect to the *property* or any facility located on the *property*?	Yes	No	Unk	Yes	(No)	Unk			
16. Does the *owner* or *occupant* of the *property* have any knowledge of any *environmental site assessment* of the *property* or facility that indicated the presence of *hazardous substances* or *petroleum products* on, or contamination of, the *property* or recommended further assessment of the *property*?	Yes	No	Unk	Yes	(No)	Unk			
17. Does the *owner* or *occupant* of the *property* know of any past, threatened, or pending lawsuits or administrative proceedings concerning a release or threatened release of any *hazardous substance* or *petroleum products* involving the *property* by any owner or occupant of the *property*?	Yes	No	Unk	Yes	(No)	Unk			
18a. Does the *property* discharge wastewater (not including sanitary sewage or storm water) onto or adjacent to the *property* and/or into a storm water system?	Yes	No	Unk	(Yes)	No	Unk	(Yes)	No	STORM WATER SYSTEM

Question	Owner[7]			Occupants (if applicable)			Observed During Site Visit	
18b. Does the *property* discharge waste water (not including sanitary waste or storm water) onto or adjacent to the *property* and/or into a sanitary sewer system?	Yes	No	Unk	(Yes)	No	Unk	(Yes)	No
19. Did you observe evidence or do you have any prior knowledge that any *hazardous substances* or *petroleum products*, unidentified waste materials, tires, automotive or industrial batteries, or any other waste materials have been dumped above grade, buried and/or burned on the *property*?	Yes	No	Unk	Yes	(No)	Unk	Yes	(No)
20. Is there a transformer, capacitor, or any hydraulic equipment for which there are any records indicating the presence of PCBs?	Yes	No	Unk	Yes	(No)	Unk	Yes	(No)

Government Records/Historical Sources Inquiry

(See guide, Section 10)

21. Do any of the following Federal government record systems list the property or any property within the search distance noted below:

	Approximate Minimum Search Distance, miles (kilometers)		
Federal NPL site list	1.0 (1.6)	Yes	No
Federal CERCLIS list	0.5 (0.8)	Yes	No
Federal CERCLIS NFRAP site list	property and adjoining properties	Yes	No
Federal RCRA CORRACTS facilities list	1.0 (1.6)	Yes	No
Federal RCRA non-CORRACTS TSD facilities list	0.5 (0.8)	Yes	No
Federal RCRA generators list	property and adjoining properties	Yes	No
Federal ERNS list	property only	Yes	No

22. Do any of the following state record systems list the property or any property within the search distance noted below:

	Approximate Minimum Search Distance, miles (kilometers)		
State lists of hazardous waste sites identified for investigation or remediation:			
State — Equivalent NPL	1.0 (1.6)	Yes	No
State — Equivalent CERCLIS	0.5 (0.8)	Yes	No
State landfill and/or solid waste disposal site lists	0.5 (0.8)	Yes	No
State leaking UST lists	0.5 (0.8)	Yes	No
State registered UST lists	property and adjoining properties	Yes	No

23. Based upon a review of *fire insurance maps* 10.3.1.3 or consultation with the local fire department serving the *property*, all as specified in the guide, are any buildings or other improvements on the *property* or on an *adjoining property* identified as having been used for an industrial use or uses likely to lead to contamination of the *property*? Yes No

The *preparer* of the *transaction screen questionnaire* must complete and sign the following. (For definition of "preparer" and "user," see 5.3 or 3.3.28.)

EVAN PRIVETT FREY ENVIRONMENTAL

The *Owner* questionnaire was completed by:

Name
Title
Firm
Address

Phone number
Date
Preparer's relationship to site
Preparer's relationship to user (for example, principal, employee, agent, consultant)

The *Occupant* questionnaire was completed by:

Name Jerry Perce
Title Service Manager
Firm
Address Scully Truck Rental & Lease

Phone number 626-968-1663
Date 5-19-10
Preparer's relationship to site
Preparer's relationship to user (for example, principal, employee, agent, consultant)

The *Site Visit* questionnaire was completed by:

Name EVAN PRNEST
Title GEOLOGIST
Firm FREY ENVIRONMENTAL
Address

Phone number
Date 5-19-10
Preparer's relationship to site —
Preparar's relationship to user (for example, principal, employee, agent, consultant)

The *Government Records* and *Historical Sources Inquiry* questionnaire was completed by:

Name
Title
Firm
Address

Phone number
Date
Preparer's relationship to site
Preparer's relationship to user (for example, principal, employee, agent, consultant)

User's relationship to the site (for example, owner, prospective purchaser, lender, etc.)

If the preparer(s) is different from the user, complete the following:

Name of User
User's address

User's phone number

Copies of the completed questionnaires have been filed at:

Copies of the completed questionnaires have been mailed or delivered to:

Preparer represents that to the best of the preparer's knowledge the above statements and facts are true and correct and to the best of the preparer's actual knowledge no material facts have been suppressed or misstated.

Signature _____ Date 5-19-10
Signature _____ Date _____
Signature _____ Date _____

APPENDIX C

LOS ANGELES COUNTY DEPARTMENT OF PUBLIC WORKS

NORTHERN TRUST BANK OF CALIFORNIA N.A.
355 S. Grand Ave., 27th Floor
Los Angeles, CA 90071
Telephone (213) 346-1300

FACSIMILE (213) 346-1468

July 25, 1994

TO: Ms. Nicole Long

COMPANY: Department of Public Works

FACSIMILE NUMBER: (818) 458-4992

TELEPHONE NUMBER: (818) 458-3572

FROM: Jeff Eisenberg

TELEPHONE NUMBER: (213) 346-1329

NUMBER OF PAGES (including this cover): 11

SPECIAL INSTRUCTIONS: Uniform Hazardous Waste Manifests, per your request LET ME KNOW IF NOT CLEAR AND I SHALL MAIL TO YOU

PRIVACY NOTICE:

This is a confidential communication and is not to be delivered to, or read by, any person other than the addressee. This facsimile transmission may contain information which is privileged, confidential or exempt from disclosure under applicable State and Federal laws and regulations and is not intended to waive the attorney/client privilege or any other privilege.

If this transmission is received by anyone other than the addressee, you are hereby notified that any dissemination, distribution or copying of this communication is strictly prohibited. The recipient is requested to call the Operations Officer, Northern Trust of California N.A., Los Angeles, collect, at (213) 346-1300 and to immediately return this document to Northern Trust of California N.A. by regular United States mail. Northern Trust of California guarantees return postage.

COUNTY OF LOS ANGELES

DEPARTMENT OF PUBLIC WORKS

900 SOUTH FREMONT AVENUE
ALHAMBRA, CALIFORNIA 91803-1331
Telephone: (818) 458-5100

THOMAS A. TIDEMANSON, Director

ADDRESS ALL CORRESPONDENCE TO:
P.O.BOX 1460
ALHAMBRA, CALIFORNIA 91802-1460

July 28, 1994

IN REPLY PLEASE
REFER TO FILE: I-12595

MR AL NOVAK
CALIFORNIA REGIONAL WATER QUALITY
CONTROL BOARD LA REGION
101 CENTRE PLAZA DR
MONTEREY PARK CA 91754-2156

Dear Mr. Novak:

UST LOCAL OVERSIGHT PROGRAM (LOP) CASE CLOSURE
LOCATION: 15006 NELSON AVENUE, INDUSTRY

We are recommending the site noted above for closure and we would like for you to concur with our recommendation. Enclosed is a completed copy of the Leaking Underground Fuel Storage Tank Program Case Closure Summary, the LOP Site Summary and a Site Map for this site. Also enclosed is a letter from your office indicating that no further action is required at this site with respect to the Well Investigation Program. As stated in the Closure Guidelines from the State Water Resources Control Board, this form is being sent to you for the 30-day comment period. Unless we hear from you within 30 days of the date of this letter, we will issue a closure letter for the site.

If you have any questions or need additional information about the work at this site, please contact Nilcole Long at (818) 458-3572.

Very truly yours,

HARRY W. STONE
Acting Director of Public Works

Brian D. Hooper

Brian D. Hooper
Supervising Civil Engineer IV
Waste Management Division

NL:dv
WP/12595

Encl.

cc: California Regional Water Quality Control Board

Case Closure Summary

Leaking Underground Fuel Storage Tank Program

I. Agency Information

Date: 07/26/94

Agency Name:	LA COUNTY DPW LOP	Address:	900 S. FREMONT
City/State/ZIP:	ALHAMBRA, CA 91803	Phone:	(818) 458-3572
Responsible Staff Person: NICOLE LONG		Title:	SUPERVISING CIVIL ENGINEERING ASST.

II. Case Information

Site Facility Name:	EDNA INCORPORATED	
Site Facility Address:	15006 NELSON AVENUE INDUSTRY, CA 91744	
RB LUSTIS Case No:	Local Case No:	LOP Case No: I-12595
URF filing date:	SWEEPS No:	
Responsible Parties	Addresses	Phone Numbers
NORTHERN TRUST BANK	355 S. GRAND AVENUE STE.#2600	(213) 346-1300
OF CALIFORNIA	LOS ANGELES, CA 90071	

Tank No	Size in Gal.	Contents	Closed in-Place/Removed?	Date
1	3500	DIESEL	REMOVED	APRIL 1988
2	4,000	DIESEL	REMOVED	APRIL 1988
3	5,000	DIESEL	REMOVED	APRIL 1988
4	2,000	WASTE OIL	REMOVED	APRIL 1988

III. Release and Site Characterization Information

Cause and type of release:	TANK/PIPING LEAK						
Site characterization complete?	Yes	No	Date approved by oversight agency:				
Monitoring Wells Installed?	Yes	No	Number: 1		Proper screened interval?	Yes	No
Highest GW depth below ground surface: 63			Lowest depth: 72		Flow direction:		
Most Sensitive Current Use:							
Are drinking water wells affected?	Yes	No		Aquifer name:			
Is surface water affected?	Yes	No		Nearest/affected SW name:			
Off-site beneficial use impacts (addresses/locations):							
Report(s) on file?	Yes	No	Where is report(s) filed?	LA RWQCB and LA CO DPW			

Treatment and Disposal of Affected Material

Material	Amount (Include Units)	Action (Treatment or Disposal w/Destination)	Date
Tank	SEE ITEM 2 ABOVE	DISPOSED OF AT AMERICAN METAL RECYCLING	APRIL 1988
Piping	N/A		
Free Product	N/A		
Soil	75 C.Y.	DISPOSAL AT PETROLEUM WASTE, INC.	OCT. 1988
Groundwater	UNKNOWN	UNKNOWN	
Barrels			

III. Release and Site Characterization Information (Continued)

Maximum Documented Contaminant Concentrations -- Before and After Cleanup

Contaminant	Soil (ppm)		Water (ppm)		Contaminant	Soil (ppm)		Water (ppm)	
	Before	After	Before	After		Before	After	Before	After
TPH (Gas)					Xylene			ND	ND
TPH (Diesel)			ND	ND	Ethylbenzene			ND	ND
Benzene			.0065	ND	Oil & Grease (EPA 418.1)	5400	421		
Toluene			ND	ND	Heavy metals				
Other					Other				

Comments (Depth of Remediation, etc.): This site was overseen by Phil Chandler at the L.A. RWQCB (W.I.P.). One groundwater well was installed under his direction. Contaminated soil was excavated and disposed. Based on correspondence on file it appears that the site was investigated and remediated to the Board's satisfaction (see attached letter).

IV. Closure

Does completed corrective action protect existing beneficial uses per the Regional Board Basin Plan?	Yes	No
Does completed corrective action protect potential beneficial uses per the Regional Board Basin Plan?	Yes	No
Does corrective action protect public health for current land use?	**Yes**	No
Site management requirements:		
Should corrective action be reviewed if land use changes? Yes	**No**	
Monitoring wells Decommisioned: Yes No	Number Decommisioned:	Number Retained:
List enforcement actions taken:		
List enforcement actions rescinded:		

V. Local Agency Representative Data

Name: NICOLE LONG	Title: SUPERV. CIVIL ENGINEERING ASST.
Signature: Nicole Long	Date: 7/27/94

VI. RWQCB Notification

Date Submitted to RB:	RB Response:	
RWQCB Staff Name:	Title:	Date

VII. Additional Comments, Data, etc.

This site can also be referenced under L.A. RWQCB file number 102.021

This document and the related CASE CLOSURE LETTER, shall be retained by the lead agency as part of the official site file.

COUNTY OF LOS ANGELES

DEPARTMENT OF PUBLIC WORKS

900 SOUTH FREMONT AVENUE
ALHAMBRA, CALIFORNIA 91803-1331
Telephone: (818) 458-5100

HARRY W. STONE, Director

ADDRESS ALL CORRESPONDENCE TO:
P.O.BOX 1460
ALHAMBRA, CALIFORNIA 91802-1460

September 15, 1994

IN REPLY PLEASE
REFER TO FILE:

I-12595

ME JEFFREY EISENBERG
NORTHERN TRUST BANK
355 S GRAND AVE STE 2600
LOS ANGELES CA 90071

Dear Mr. Eisenberg:

UNDERGROUND STORAGE TANK (UST) CASE CLOSURE
CLOSURE PERMIT NO. 4238B
LOCATION: 15006 NELSON AVENUE, INDUSTRY

This letter confirms the completion of site investigation and remedial action for the underground storage tank(s) formerly located at the above-described location. Based upon the available information and with the provision that the information provided to this agency was accurate and representative of site conditions, no further action related to the underground storage tank release is required. This notice is issued pursuant to a regulation contained in Title 23, California Code of Regulations, Division 3, Chapter 16, Section 2721 (e).

Please telephone Nicole Long at (818) 458-3572 if you have any questions regarding this matter.

Very truly yours,

HARRY W. STONE
Director of Public Works

Brian D. Hooper
Supervising Civil Engineer IV
Waste Management Division

NL:rm
WP/12595-1

cc: Mr. Elijah Hill, California Regional Water Quality Control Board
Ms. Janice Paulson, State Water Resources Control Board
Ms. Karen Kahler, Aerovironment

WESTERN
ENVIRONMENTAL
SERVICES, INC.
Intelligent Solutions to your Environmental Management Needs.

OKA WASTE

902867

RECEIVED
JUN 13 1989
DEPARTMENT OF PUBLIC WORKS
WASTE MANAGEMENT DIVISION

810.25

June 5, 1989

Project 21216

Mr. Allan Boscacci
President
American Brass and Iron Foundry
7825 San Leandro Street
Oakland, California

I- 12595

LETTER OF CONFIRMATION
TANK REMOVAL AND CLARIFIER CLEANING
FORMER EDNA PROPERTY
15006 EAST NELSON AVENUE
CITY OF INDUSTRY, CALIFORNIA

Dear Mr. Boscacci:

This letter is to confirm that, as of this date, all fuel tanks have been removed and the waste oil clarifier has been cleaned at the former Edna Incorporated property located at 15006 East Nelson Avenue, City of Industry, California.

On April 8, 1988, four underground fuel storage tanks, and one fuel island dispenser, were removed by Rudy's Service Station Equipment Maintenance, Inc. (Rudy's), under contract to Edna Incorporated, the former property owner. The tanks were disposed of at American Metal Recycling, Incorporated, Ontario, California.

On May 19, 1989, one waste oil clarifier was pumped out and steam cleaned by Ancon, under the supervision of Western Environmental Services personnel. All clarifier contents were disposed of at Demeno Kerdoon, Compton, California.

Please call if you have any further questions.

Sincerely,
WESTERN ENVIRONMENTAL SERVICES INCORPORATED

Shelby S. Lathrop

Shelby S. Lathrop
Project Geologist

cc: Mr. Robert Levenstien, Heger Realty
Mr. John Huff, Los Angeles County Department of Public Works
Ms. Mary Ann McKinley, TSA Corporation

AH-0

P.O. Box 9806 • 2113 West 17th Street • Long Beach, California • 90810
213/495-1334 • 213/495-1036

WESTERN
ENVIRONMENTAL
SERVICES, INC.
Intelligent Solutions to your Environmental Management Needs

January 30, 1989

Project No. 21216-02

File No. 86-16

Mr. Stephen J. Ghysels
Real Estate Officer, TSA
700 Wilshire Blvd.
Los Angeles, California 90017

RECEIVED
FEB 1989
DEPARTMENT OF PUBLIC WORKS
WASTE MANAGEMENT DIVISION

LETTER REPORT
RESPONSE TO COMMENTS
OF REGIONAL QUALITY CONTROL BOARD
15006 EAST NELSON AVENUE
CITY OF INDUSTRY, CALIFORNIA

Dear Mr. Ghysels:

This letter is in response to comments made by Mr. Roy R. Sakajda of the California Regional Quality Control Board, in a correspondence dated January 24, 1989. The letter pertained to specific areas of technical concern which shall be undertaken in a soon to be implemented groundwater monitoring well installation and sampling program.

As per Mr. Sakajda's request this letter shall serve as written notice that all the recommended procedures and guidelines outlined in the January 24, 1989 letter shall be incorporated into WES's workplan.

WES appreciates the opportunity to provide environmental management services to TSA. If we can be of further assistance or provide additional information feel free to call.

Sincerely,
WESTERN ENVIRONMENTAL SERVICES, INC.

David D. Aronne
Project Director

cc: Phil Chandler, Regional Water Quality Control Board
Edna Dooley, Edna Inc.
Seiichi Salto, L.A. County Department of Health
Ofori Amoah, L.A. Co. Department of Public Works

21216-02.ltr (HD#3)

P.O. Box 9806 • 2113 West 17th Street • Long Beach, California • 90810
213/495-1334 • 213/495-1036

STATE OF CALIFORNIA

GEORGE DEUKMEJIAN, *Governor*

CALIFORNIA REGIONAL WATER QUALITY CONTROL BOARD—
LOS ANGELES REGION

107 SOUTH BROADWAY, SUITE 4027
LOS ANGELES, CALIFORNIA 90012–4596
(213) 620-4460

860492

860.4.3

January 24, 1989

RECEIVED
JAN 0 " 1989
DEPARTMENT OF PUBLIC WORKS
WASTE MANAGEMENT DIVISION

Mr Stephen J. Ghysels
Real Estate officer, TSA
700 Wilshire Blvd.
Los Angeles, CA 90017

SITE ASSESSMENT – 15006 NELSON AVENUE, CITY OF INDUSTRY – DOOLEY FOREST PRODUCTS/EDNA INC. (FILE (NO. 86-16)

Your workplan, received January 4 1989, has been reviewed. It is conditionally approved subject to the following requirements which must be incorporated into the proposed program:

Soil Sampling

1. Sample tube ends must be covered by teflon or aluminum foil, capped, securely taped, labeled and cooled to 4 C for transport to analytical laboratory.

Well Location

1. Shift MW-1 to a position downgradient or adjacent to the dispensing station.

Well Installation

1. Extend boring a minimum of 20 feet into saturated horizon.

2. Obtain a sample of representative materials from saturated horizon and perform a sieve analysis. Submit along with filter pack sieve analyses (manufacturer) with technical report.

3. Install filter pack, seal and grout in such a fashion as to prevent bridging.

4. Seal shall be 3-5 feet in thickness.

5. Filter pack shall extend a minimum of 2 feet above the end of the screened interval.

6. Screen shall extend 10 feet above the static water table.

7. Cement bentonite grout shall be mixed according to DWR specifications and installed by tremie maintained no more than 5 feet from bottom.

8. Center screen in hole and do not rest on bottom.

9. Survey well head to .01 feet vertical from nearest USGS or USC&GS benchmarks. Location of benchmark together with survey data must be submitted with report.

10. A permit from the L.A. Co. Dept. of Health Services must be obtained prior to well installation.

Development

1. Development should not be initiated until the grout has set to maximum compressive strength (24 to 72 hours).

2. Do not use any method which will have longterm degassing effects on chemistry of formation water, e.g. air jetting or introduction of non-formation water; or damage the screen integrity, e.g. swabbing.

3. Develop until produced water has turbidity value of 10 NTUs or less.

Sampling

1. Obtain water sample from surface of first water encountered before advancing boring and analyze for TPH.

2. Formal sampling should lag 7 days after development to allow equilibration with formation water.

3. Sample at surface of well and at mid level in order to determine floating and dissolved constituents.

4. Sampling protocols and actions must not degas water samples or act to disperse floating contaminants. For example the bailer must be lowered gently and not splashed.

5. A bottom emptying device must be used for the mid-well sample and the sample vial filled slowly without splashing to minimize potential for degassing.

6. A separate water sample must be obtained at the same time and analyzed for suspended solids.

7. Purge well until pH, temperature and specific conductance are stabilized and turbididity is minimized.

Laboratory Analysis

1. Detection limits for EPA 418.1 for soil samples must be at least 1 mg/kg. Discuss with your laboratory before submitting samples for analysis.

2. Results from the EPA Method 8020 must meet the practical quantitation limits (PQL) of 5-10 ug/kg.

Indicate in writing that these areas of concern have been incorporated into your workplan. A final report is due to this Regional Board by March 3, 1989. You must notify staff 5 days in advance of field investigations. If you have any questions please contact Philip Chandler at (213) 620-6091.

ROY R. SAKAIDA
Senior Water Resources
Control Engineer

CC: Ofori Amoah, L.A. Co. Department of Public Works
Edna Dooley, Dooley Forest Products Company
Seiichi Saito, L.A. County Department of Health Services
David Aronne, Western Environmental Service, Inc.

Waste

860.4.3

December 30, 1988

Mr. Ofori Amoah
Count of Los Angeles
Dept. of Public Works
P.O. Box 1460
Alhambra, Ca. 91802-1460

Re: File #I-12595-GH

Dear Mr. Amoah:

This letter is to confirm my conversation with you on December 16, 1988 at which time it was agreed that no addtional tests would be required after the requirements were met and approved by Mr. Philip Chandler of the State Regional Water control and a Certifcate of Clearance would be given.

I sincerely appreciate your courtesy and am confident that your early attention will be given to close this file.

Sincerely,

Edna T. Dooley

Edna T. Dooley
980 El Campo Drive
Pasadena, Ca. 19907
'Phone (818) 7923282

I-12595

WESTERN
ENVIRONMENTAL
SERVICES, INC.
Intelligent Solutions to your Environmental Management Needs.

December 28, 1988

Project No. 21216

Mr. Stephen J. Ghysels
Real Estate Officer, TSA
700 Wilshire Boulevard
Los Angeles, California 90017

WORKPLAN SUMMARY\COST ESTIMATE
GROUNDWATER MONITORING WELL INSTALLATION
EDNA INCORPORATED
15006 NELSON AVENUE
CITY OF INDUSTRY, CALIFORNIA

Dear Mr. Ghysels:

Transmitted herewith please find Western Environmental Services Incorporated's (WES) workplan summary\cost estimate for a groundwater monitoring well installation and sampling at Edna Inc., located at 15006 East Nelson Street, Industry, Los Angeles County, California.

The work shall include the drilling and installation of one four-inch diameter groundwater monitoring well, well purging and development, soil and groundwater sampling, and a report summarizing field procedures and sampling results.

The drilling shall be performed using a truck mounted drilling rig equipped with 6.75 inch inside diameter (I.D.), 10.00 inch outside diameter (O.D.) continuous flight hollow stem augers.

Samples shall be obtained using a split spoon, California modified sampler containing stainless steel sleeves. Samples shall be collected at five foot depth intervals until groundwater is encountered and also at the groundwater-soil interface. The sampler shall be cleaned with trisodium phosphate (TSP) and triple rinsed with deionized (D.I.) water before each sample is obtained. Upon recovery, samples shall be capped immediately with plastic lids, labeled, and placed within an ice chest to maintain laboratory conditions until delivery to a state certified laboratory for analyses.

P.O. Box 9806 • 2113 West 17th Street • Long Beach, California • 90810
213/495-1334 • 213/495-1036

At each sample depth, the sampler shall be advanced one foot with blows-per-foot recorded for evaluating soil density and consistency. The upper sample retainer shall be used to describe lithology in accordance with the Unified Soil Classification System (USCS) and the lower sample shall be submitted for chemical analyses. WES chain of custody procedures shall be followed to ensure integrity of the samples submitted for testing.

Following completion of soil sampling the boring shall be advanced an additional twenty feet into the aquifer and completed as a well.

The monitoring well shall be completed by installing four inch diameter, schedule 40 PVC casing. Screened casing perforated with machine cut 0.02 inch slots shall be installed within the saturated zone, taking into consideration the historical high groundwater table level

The well annular space shall be sand packed with Monterey number three sand to approximately two feet above the screened interval. A two foot bentonite seal shall be installed above the sand pack and the well shall be backfilled with concrete grout to within one foot of the surface. The well shall be completed at the surface using a steel vault and locking waterproof cover.

The well shall be properly purged and developed after installation and prior to the collection of the groundwater sample. Approximately three well casing volumes of groundwater shall be removed from the well prior to sampling. Following sufficient recovery, the sample points shall be tested for pH, temperature, specific conductivity and settleable solids. Upon sufficient stabilization samples shall be collected.

Groundwater samples shall be recovered with a clean Teflon bailer. Samples shall then be placed in one liter glass jars with Teflon septums, sealed with tape and stored on ice in an ice chest. WES chain-of-custody procedures shall be followed to ensure integrity of samples submitted for testing.

All samples shall be analyzed for aromatic volatile organics in accordance with EPA test methods 8020 (soil) and 602 (water), and total petroleum hydrocarbons in accordance with EPA test methods 418.1/3550 (soil) and 418.1 (water).

Attached please find Table 1 - Cost Estimate, Groundwater Quality Survey for additional information and a copy of the professional services agreement.

WES appreciates the opportunity to submit this workplan summary\cost estimate to Edna Inc. Should you have any questions or require any additional information, please feel free to call.

Sincerely,
WESTERN ENVIRONMENTAL SERVICES INCORPORATED

David Aronne
Project Director

cc: Ms. Mary Ann McKinley : TSA
Ms. Edna Dooley : Owner, Dooley Forest Company
Mr. Phil Chandler : California Regional Water Quality Control Board

21216.wkp (ms 12/5)

FIGURES

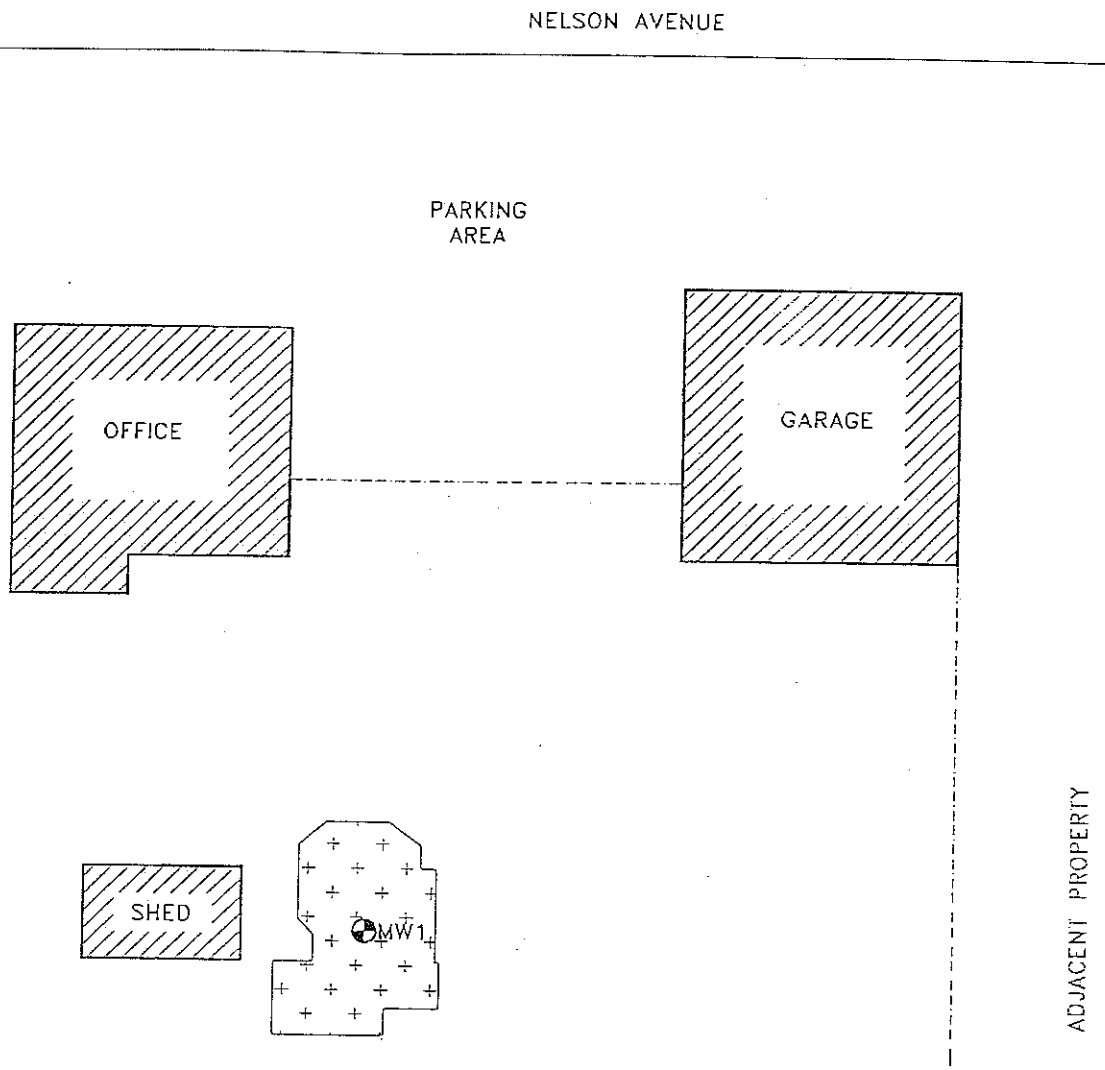

LEGEND

MW1 LOCATION OF PROPOSED GROUNDWATER MONITORING WELL

AREA OF PREVIOUS EXCAVATION (BACKFILLED)

CHAIN LINK FENCE

FIGURE 1

SITE PLAN AND PROPOSED MONITORING WELL LOCATION

EDNA INC.

15006 NELSON AVENUE
CITY OF INDUSTRY, CALIFORNIA

PREPARED FOR

TSA

700 WILSHIRE BOULEVARD
LOS ANGELES, CALIFORNIA

SCALE	APPROXIMATE SCALE IN FEET 0 10 20 30 40 60 80		NORTH	DRAWING NO. 21216-03
DRAWN BY	R. MORTON	1-2-89		
CHECKED BY	M. SCHOFIELD	1-2-89		
APPROVED BY	D. ARONNE	1-2-89		

WESTERN ENVIRONMENTAL SERVICES, INC.

Intelligent Solutions to your Environmental Management Needs.

DRAWING NO. M-WELL

DRAWN BY	R. MORTON	9-8-88
CHECKED BY	M. SCHOFIELD	9-8-88
APPROVED BY	D. ARONNE	9-8-88

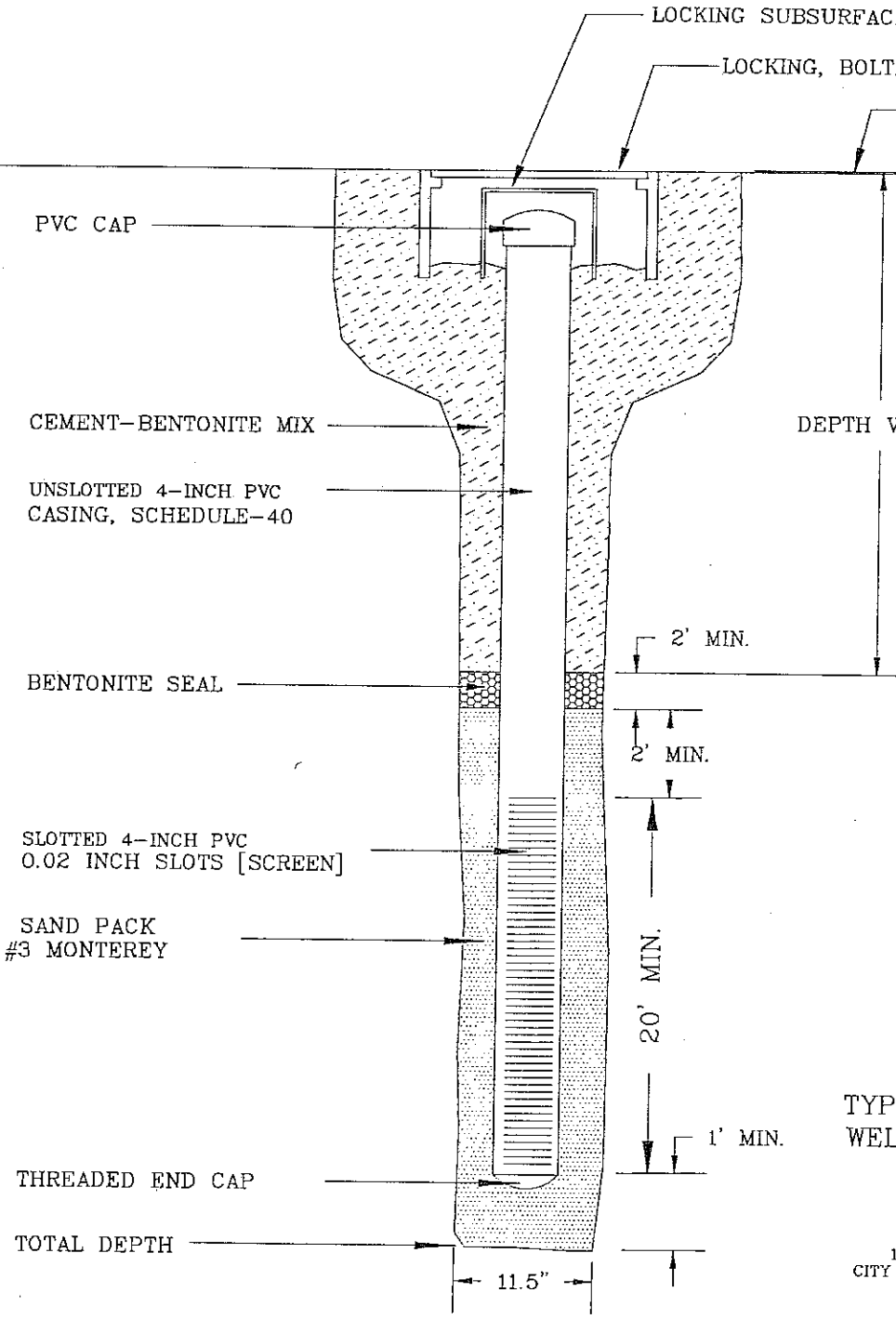

FIGURE 2

TYPICAL MONITORING WELL CONSTRUCTION DIAGRAM

EDNA INC.

15006 NELSON AVENUE
CITY OF INDUSTRY, CALIFORNIA

PREPARED FOR

TSA

700 WILSHIRE BOULEVARD
LOS ANGELES, CALIFORNIA

WESTERN ENVIRONMENTAL SERVICES, INC.
Intelligent Solutions to your Environmental Management Needs.

TABLE 1
COST ESTIMATE
GROUNDWATER QUALITY SURVEY
EDNA INCORPORATED
15000 EAST NELSON STREET
INDUSTRY, CALIFORNIA

PROJECT NO. 21216

ITEM	COST
FIELD ENGINEERING	
Drill program consisting of one groundwater monitoring well, advanced to approximately 75 feet below grade.	$3,000.00
Onsite Geologist (Approximately eight hours)	600.00
Technical Support (Approximately ten hours)	400.00
SUBTOTAL	**$4000.00**
EQUIPMENT	
Organic Vapor Analyzer	200.00
Storage Drums	150.00
Vehicles	150.00
SUBTOTAL	**$ 500.00**
LABORATORY TESTING	
Five soil samples analyzed for total recoverable hydrocarbons (EPA 418.1)	500.00
Five soil samples analyzed for aromatic volatile hydrocarbons (EPA 8020)	1000.00
One groundwater sample analyzed for total recoverable hydrocarbons (EPA 418.1)	100.00
One groundwater sample analyzed for aromatic volatile hydrocarbons (EPA 602)	200.00
SUBTOTAL	**$1800.00**

TABLE 1 (CONTINUED)
COST ESTIMATE
GROUNDWATER QUALITY SURVEY
EDNA INCORPORATED
15000 EAST NELSON STREET
INDUSTRY, CALIFORNIA

PROJECT NO. 21216

ITEM		COST
PROFESSIONAL FEE		
Project Administration		200.00
Drafting		150.00
Report Preparation		1200.00
	SUBTOTAL	**$1550.00**
	TOTAL	**$7850.00**

COUNTY OF LOS ANGELES
DEPARTMENT OF PUBLIC WORKS
900 SOUTH FREMONT AVENUE
ALHAMBRA, CALIFORNIA 91803-1331
Telephone: (818) 458-5100

THOMAS A. TIDEMANSON, Director

ADDRESS ALL CORRESPONDENCE TO:
P.O. BOX 1460
ALHAMBRA, CALIFORNIA 91802-1460

December 5, 1988

IN REPLY PLEASE
REFER TO FILE: I-12595-6H

EDNA, Inc.
15000 E. Nelson St.
City of Industry, CA 91744

Gentlemen:

HAZARDOUS MATERIAL UNDERGROUND STORAGE
CLOSURE/SITE ASSESSMENT REPORT
CLOSURE PERMIT NO. 4238B
FACILITY LOCATION: 15006 E. Nelson Street

This office has reviewed the closure report submitted on July 25, 1988, for the subject facility.

In order to better evaluate the report, the information indicated on the attached Additional Closure Requirements sheet must be submitted to this office by January 4, 1989.

If you have any questions regarding this matter, please contact Mr. Ofori Amoah at (818) 458-3560.

Very truly yours,

T. A. TIDEMANSON
Director of Public Works

By Ofori Amoah
Waste Management Division

Enc.

cc: Western Environmental Services

CL207 Rev. 3/88

ADDITIONAL CLOSURE REQUIREMENTS

The additional information or requirements checked below must be submitted to the Los Angeles County Department of Public Works, Waste Management Division, P.O. Box 1460, Alhambra, CA 91802-1460, in order to complete the evaluation of Closure Permit No. 4238B.

[ ] Plot plan to scale showing locations of tanks, sampling points, buildings, adjacent streets and north arrow.

[X] Insufficient number of samples were obtained. Additional samples required in accordance with attached Closure Permit Requirements.

[ ] Describe method of obtaining, handling, and/or transporting samples.

[ ] Indicate time and date samples were obtained.

[ ] Submit logs certified by a CA Registered Geologist, CA Certified Engineering Geologist, or CA Registered Civil Engineer with sufficient experience in soils for all borings.

[ ] Submit chain-of-custody documentation initiated by person obtaining sample through person at DOHS certified laboratory.

[ ] Disposal destination of tanks and evidence of legal disposal.

[ ] Analysis results by a State certified laboratory shall be submitted on laboratory letterhead showing analysis date, methods of extraction and methods of analysis.

[ ] Documentation as to depth of groundwater at facility.

[ ] Manifests to document hazardous waste disposal of removed soil.

[ ] Evidence of legal disposal of soils designated as nonhazardous.

[ ] Signature on the report is required of CA Registered Geologist, CA Certified Engineering Geologist, or CA Registered Civil Engineer with sufficient experience in soils.

[ ] Define the vertical and lateral extent of contamination.

[ ] Propose a remedial action plan to mitigate contamination.

[ ] Proposed future uses or improvements for the area related to the contamination.

[XX] Other Comply with all the requests by RWQCB. See all the letters attached

CL207 Rev. 3/88

gs

WESTERN
ENVIRONMENTAL
SERVICES, INC.

July 20, 1988

County File No. 12595-6H

Project No. 21216-01

Permit No. 42388

Ms. Frances Richards
Edna Incorporated
15010 East Nelson Street
Industry, California 91744

RECEIVED
JUL 25 1988
DEPARTMENT OF PUBLIC WORKS
ENGINEERING SERVICES DIVISION

SAMPLING AT SUSPECTED TRUCK WASH AREA EDNA INCORPORATED INDUSTRY, CALIFORNIA

Dear Ms. Richards:

Attached please find Laboratory Data for the advancement of two shallow test borings in the immediate vicinity of a suspected truck wash area at the Edna facility. The site is located at 15006 East Nelson Street, Los Angeles County, City of Industry, California. The work accomplished on June 6, 1988 consisted of the advancement of two shallow borings and the quantitative analyses of select soil samples used to document subsurface soil conditions.

On June 6, 1988, two borings were advanced each to a total depth of five feet below surface grade by manual hand augering. Each boring was supplemented with the collection and laboratory analyses of one soil sample from each boring. The samples were tested for total petroleum hydrocarbons (TPH) and volatile pollutants in accordance with EPA test methods 8015 and 8240 respectively. Results of testing indicated non detectable concentrations for each parameter analyzed.

WES appreciates the opportunity to work with Edna Inc. on this environmental management issue relating to on site toxics. If we can be of further assistance or provide additional information, feel free to call.

Sincerely,
WESTERN ENVIRONMENTAL SERVICES, INC.

David D. Aronne
Project Director

Reviewed by:

Paul Lipinski
California Registered
Geologist #3991

DDA/cb

P.O. Box 9806 • 2113 West 17th Street • Long Beach, California • 90810
213/495-1334 • 714/675-6608

LABORATORY REPORTS

Chemical Research Laboratories, Inc.
7440 Lincoln Way • Garden Grove, CA 92641
(714) 898-6370 • (213) 598-0458

LABORATORY REPORT

WESTERN ENVIRONMENTAL SERVICES
2113 W. 17th Street
Long Beach, CA 90810
ATTN: David Aronne

ANALYSIS NO.: 812718-001/002
ANALYSES: EPA Method 8015
DATE SAMPLED: 5/6/88
DATE SAMPLE REC'D: 5/6/88
DATE ANALYZED: 5/12/88
SAMPLE TYPE: Solid
PROJECT: #21216 Edna Inc. 21

SAMPLE IDENTIFICATION	TOTAL VOLATILE PETROLEUM HYDROCARBONS EPA METHOD 8015 (mg/kg)
B2 5 ft. Below Surface	ND(1.)
B3 5 ft. Below Surface	1.

This report pertains only to the samples investigated and does not necessarily apply to other apparently identical or similar materials. This report is submitted for the exclusive use of the client to whom it is addressed. Any reproduction of this report or use of this Laboratory's name for advertising or publicity purposes without authorization is prohibited

Chemical Research Laboratories, Inc.
7440 Lincoln Way • Garden Grove, CA 92641
(714) 898-6370 • (213) 598-0458

LABORATORY REPORT

WESTERN ENVIRONMENTAL SERVICES
2113 W. 17th Street
Long Beach, CA 90810
ATTN: David Aronne

SAMPLE ID.: B3 5 ft. Below Surface

ANALYSIS NO.: 812718-002
ANALYSES: EPA Method 8240
DATE SAMPLED: 5/6/88
DATE SAMPLE REC'D: 5/6/88
DATE ANALYZED: 5/20-24/88
SAMPLE TYPE: Solid
PROJECT: #21216 Edna Inc. 21

EPA METHODS 624/8240 VOLATILE ORGANICS

	(ug/kg)		(ug/kg)
Chloromethane	ND(10.)	1,2-Dichloropropane	ND(5.)
Bromomethane	ND(10.)	Trans-1,3-Dichloropropene	ND(5.)
Vinyl Chloride	ND(10.)	Trichloroethene	ND(5.)
Chloroethane	ND(10.)	Dibromochloromethane	ND(5.)
Methylene Chloride	ND(5.)	1,1,2-Trichloroethane	ND(5.)
Acetone	ND(10.)	Benzene	ND(5.)
Carbon Disulfide	ND(5.)	cis-1,3-Dichloropropene	ND(5.)
1,1-Dichloroethene	ND(5.)	2-Chloroethylvinyl ether	ND(10.)
1,1-Dichloroethane	ND(5.)	Bromoform	ND(5.)
Trans-1,2-Dichloroethene	ND(5.)	4-Methyl-2-Pentanone	ND(10.)
Chloroform	ND(5.)	2-Hexanone	ND(10.)
1,2-Dichloroethane	ND(5.)	Tetrachloroethene	ND(5.)
2-Butanone	ND(10.)	1,1,2,2-Tetrachloroethane	ND(5.)
1,1,1-Trichloroethane	ND(5.)	Toluene	ND(5.)
Carbon Tetrachloride	ND(5.)	Chlorobenzene	ND(5.)
Vinyl Acetate	ND(10.)	Ethylbenzene	ND(5.)
Bromodichloromethane	ND(5.)	Styrene	ND(5.)
		Total Xylenes	ND(5.)

This report pertains only to the samples investigated and does not necessarily apply to other apparently identical or similar materials. This report is submitted for the exclusive use of the client to whom it is addressed. Any reproduction of this report or use of this Laboratory's name for advertision or publicity

Chemical Research Laboratories, Inc.
7440 Lincoln Way • Garden Grove, CA 92641
(714) 898-6370 • (213) 598-0458

LABORATORY REPORT

WESTERN ENVIRONMENTAL SERVICES
2113 W. 17th Street
Long Beach, CA 90810
ATTN: David Aronne

SAMPLE ID.: B2 5 ft. Below Surface

ANALYSIS NO.: 812718-001
ANALYSES: EPA Method 8240
DATE SAMPLED: 5/6/88
DATE SAMPLE REC'D: 5/6/88
DATE ANALYZED: 5/20-24/88
SAMPLE TYPE: Solid
PROJECT: #21216 Edna Inc. 21

EPA METHODS 624/8240 VOLATILE ORGANICS

	(ug/kg)		(ug/kg)
Chloromethane	ND(10.)	1,2-Dichloropropane	ND(5.)
Bromomethane	ND(10.)	Trans-1,3-Dichloropropene	ND(5.)
Vinyl Chloride	ND(10.)	Trichloroethene	ND(5.)
Chloroethane	ND(10.)	Dibromochloromethane	ND(5.)
Methylene Chloride	ND(5.)	1,1,2-Trichloroethane	ND(5.)
Acetone	ND(10.)	Benzene	ND(5.)
Carbon Disulfide	ND(5.)	cis-1,3-Dichloropropene	ND(5.)
1,1-Dichloroethene	ND(5.)	2-Chloroethylvinyl ether	ND(10.)
1,1-Dichloroethane	ND(5.)	Bromoform	ND(5.)
Trans-1,2-Dichloroethene	ND(5.)	4-Methyl-2-Pentanone	ND(10.)
Chloroform	ND(5.)	2-Hexanone	ND(10.)
1,2-Dichloroethane	ND(5.)	Tetrachloroethene	ND(5.)
2-Butanone	ND(10.)	1,1,2,2-Tetrachloroethane	ND(5.)
1,1,1-Trichloroethane	ND(5.)	Toluene	ND(5.)
Carbon Tetrachloride	ND(5.)	Chlorobenzene	ND(5.)
Vinyl Acetate	ND(10.)	Ethylbenzene	ND(5.)
Bromodichloromethane	ND(5.)	Styrene	ND(5.)
		Total Xylenes	ND(5.)

This report pertains only to the samples investigated and does not necessarily apply to other apparently identical or similar materials. This report is submitted for the exclusive use of the client to whom it is addressed. Any reproduction of this report or use of this Laboratory's name for advertising or publicity purposes without authorization is prohibited

CHAIN OF CUSTODY

WESTERN ENVIRONMENTAL
DAVID ARONNE

CHAIN-OF-CUSTODY RECORD 5/6/88

C/C Control No. _____

PROJECT NAME/NUMBER Edna Inc 21

LAB DESTINATION CRL

SAMPLE TEAM MEMBERS Aronne

CARRIER/WAYBILL NO. _____

Sample Number	Sample Location and Description	Date and Time Collected	Sample Type	Container Type	Condition on Receipt (Name and Date)	Disposal Record No.
B2	5FE Below surface	5-6-88	Soil	Brass ring	8015, 8240	
B3	5FE Below surface	5-6-88	Soil	Brass ring	8015, 8240	

Special Instructions: _____

Possible Sample Hazards: _____

SIGNATURES: (Name, Company, Date and Time)

Relinquished By: David P. Aronne

Received By: M. Schofield, Western Envir., 5/6/88 1300

Relinquished By: M. Schofield, WES, 5/6/88, 1355

Received By: Don Burley, CRL, 5/6/88 1:55pm

3. Relinquished By: _____

Received by: _____

4. Relinquished By: _____

Received By: _____

UNDERGROUND TANK INSPECTOR'S REPORT 80:112

[X] Tank(s) Removal [ ] Tank(s) In Place [ ] Other

Date 4/8/88 Time 10:30 A.m.

File Number I- 12595 Permit # 4238-B

Site Name Edna Incorporated

Site Address 15006 E. Nelson
City of Industry

No. of Tanks	Quantity	Contents	Type
1	6000 gal.	Diesel	steel
1	5000 gal	Diesel	"
1	5000 gal.	Diesel	"
1	3000 gal.	Waste Oil	"

According to the contractor's representative, Lon Mazzella, these are the corrected tank sizes.

Contractor Rudy's Serv. Station Maintenance Phone # (818) 443-0181

Address 2017 Seaman Ave
So. El Monte, CA 91733

Sample
Contractor _____ Phone # _____

Address _____

Disposal Company AMK - Ontario
Triple Rinsed

Odor, Soil discoloration

Barbara Saucerelf
Inspector

'LICATION FOR CLOSURE
:ARDOUS MATERIALS UNDERGROUND STORAGE
INTY OF LOS ANGELES DEPARTMENT OF PUBLIC WORKS
:TE MANAGEMENT DIVISION
:0 ALCAZAR STREET
: ANGELES, CALIFORNIA 90033

4238 B

ER:
AME DOOLEY FORREST
DDRESS 15006 E. NELSON ST. CITY OF INDUSTRY STATE CA ZIP 91744

ILITY:
AME EDNA INC.
ITE ADDRESS 15000 E. NELSON ST. CITY OF INDUSTRY ZIP 91744
AILING ADDRESS 15006 E. NELSON ST. CITY OF INDUSTRY STATE CA ZIP 91744
ONTACT PERSON ~~DOOLEY FORREST~~ FRANCIS RICHARDS TITLE ~~OWNER~~ MANAGER PHONE 818-336-6789

SURE REQUESTED:
☐ TEMPORARY (REFER TO CONDITIONS A AND B ON BACK OF THIS FORM)
EFFECTIVE DATE OF CLOSURE _____
DATE OPERATION WILL RESUME _____
☑ PERMANENT, TANK(S) REMOVAL DISPOSAL DESTINATION A.M.R - ONTARIO
(REFER TO CONDITIONS A AND C ON BACK OF THIS FORM)
☐ PERMANENT, TANK(S) IN PLACE
(REFER TO CONDITIONS A AND D ON BACK OF THIS FORM)

$255.00
CK# 3432

K(S) DESCRIPTION: (ATTACH ADDITIONAL LIST IF NECESSARY.)

K NO.	MATERIAL	AGE (YEARS)	CAPACITY (GAL)	MATERIALS STORED (PAST AND PRESENT)
1	STEEL	15	3,000	DIESEL
2	STEEL	15	4,000	DIESEL
3	STEEL	15	5,000	DIESEL
4	STEEL	15	250	WASTE OIL

	YES	NO
S ANY UNAUTHORIZED DISCHARGE EVER OCCURRED AT THIS SITE?	☐	☑
VE STRUCTURAL REPAIRS EVER BEEN MADE ON THESE TANKS?	☐	☑
LL NEW UNDERGROUND TANKS BE INSTALLED FOLLOWING CLOSURE?	☐	☑
LL ANY WELLS, INCLUDING MONITORING WELLS, BE ABANDONED?	☐	☑

THE RESPONSE TO ANY OF THE ABOVE QUESTIONS IS YES, ATTACH EXPLANATION.

BY SIGNATURE BELOW THE APPLICANT CERTIFIES THAT HE/SHE HAS READ AND UNDERSTANDS THE CONDITIONS ON THE REVERSE SIDE OF THIS FORM AND THAT THE STATEMENTS AND DISCLOSURES ABOVE ARE TRUE AND CORRECT.

PLICANT'S SIGNATURE S. Crandall DATE 4-4-88
NER ☑ OPERATOR ☐ CONTRACTOR ROYCE SERVICE STATION MAINT. INC.
STATE LICENSE NO. 295564

BE COMPLETED BY THE COUNTY ENGINEER

BY SIGNATURE BELOW APPLICANT IS GRANTED APPROVAL TO PROCEED WITH THE CLOSURE.

FEE COLLECTED $ 255.00
PERMIT NO 4238B
FILE NO 12595 R/C LH

Nicole L Sonia DATE 4/14/88

TO ARRANGE FOR AN INSPECTION, TELEPHONE Roger Hobbs (818) 574-0962

:LOSURE PERMIT SUPPLEMENT
AZARDOUS MATERIALS UNDERGROUND STORAGE
OS ANGELES COUNTY
EPARTMENT OF PUBLIC WORKS
ASTE MANAGEMENT DIVISION
250 ALCAZAR STREET
OS ANGELES, CALIFORNIA 90033

Closure Permit
No. 4238 B
File No.
I-12595-6H

o satisfy the permanent closure requirements for underground storage tanks reviously storing hazardous materials, site integrity must be demonstrated y the analysis of soil samples and, if applicable, groundwater samples as utlined below. These requirements are in addition to the conditions listed n the Application fo Closure or contained in an approved Closure Plan.

1. Samples shall be obtained at the sampling points (SP) indicated on the attached plot plan.

2. For each SP, samples shall be obtained at the following depths:

SP	Depth(s)	Compounds	Analysis Method
1-6	2-4ft below tank invert	TPH	EPA 418.1
7	2-4ft below tank invert	TPH	" "
one sample every 20ft along product piping	2-4ft below piping	TPH	EPA 418.1
one sample	2-4 ft below dispenser	TPH	EPA 418.1

All soil samples obtained shall be undisturbed and unexposed prior to analysis. The method used to obtain the samples and the date of sampling shall be included in the final report.

If groundwater is encountered during sampling, a groundwater monitoring well shall be established at the most downgradient sampling point. The well shall be developed by removing a minimum of four well volumes and a groundwater sample shall be obtained and analyzed.

The analysis results for all soil samples shall be expressed in milligrams per kilogram (mg/kg). Analysis results for groundwater samples shall be expressed in parts per billion (ppb).

Analysis results shall be reported on laboratory letterhead and shall include the following information: a) The date the analysis was conducted; b) The method of extraction (if applicable); c) The method of analysis.

All soil/groundwater samples obtained shall be handled and transported to a laboratory in strict accordance with applicable EPA regulations utilizing chain-of-custody procedures. Chain-of-custody documentation shall be included in the final report.

If the soil/groundwater analysis indicates undefined contamination at the facility, additional sampling shall be required to define the vertical and lateral extent present.

A final report that contains all of the above required information shall be submitted to the office above within one (1) month from the

LOS ANGELES COUNTY
DEPARTMENT OF PUBLIC WORKS
CLOSURE REPORT REQUIREMENTS

A closure report shall be submitted to the Los Angeles County Department of Public Works, Waste Management Division, P.O. Box 4089, Los Angeles, CA 90051 containing:

1. File number of facility and closure permit number.
2. Plot plan to scale showing locations of tanks, sampling points, buildings, adjacent streets and north arrow.
3. Description of methods for obtaining, handling and transporting samples.
4. Time and date samples were obtained.
5. If borings were established, boring logs certified by a CA Registered Geologist, CA Certified Engineering Geologist or CA Registered Civil Engineer with sufficient experience in soils.
6. Chain-of-custody documentation initiated by person obtaining sample through person at State Department of Health Services certified laboratory.
7. Disposal destination of tanks and evidence of legal disposal.
8. Analysis results by a State certified laboratory submitted on laboratory letterhead showing analysis date, methods of extraction and methods of analysis.
9. Documentation as to depth of groundwater at facility.
10. Manifests to document hazardous waste disposal of any removed soil.
11. Any observations of site contamination.
12. Remedial action plan to mitigate contamination.
13. Report to be signed by CA Registered Geologist, CA Certified Engineering Geologist or CA Registered Civil Engineer with sufficient experience in soils.

Signature D. Engalan Date 4-4-88

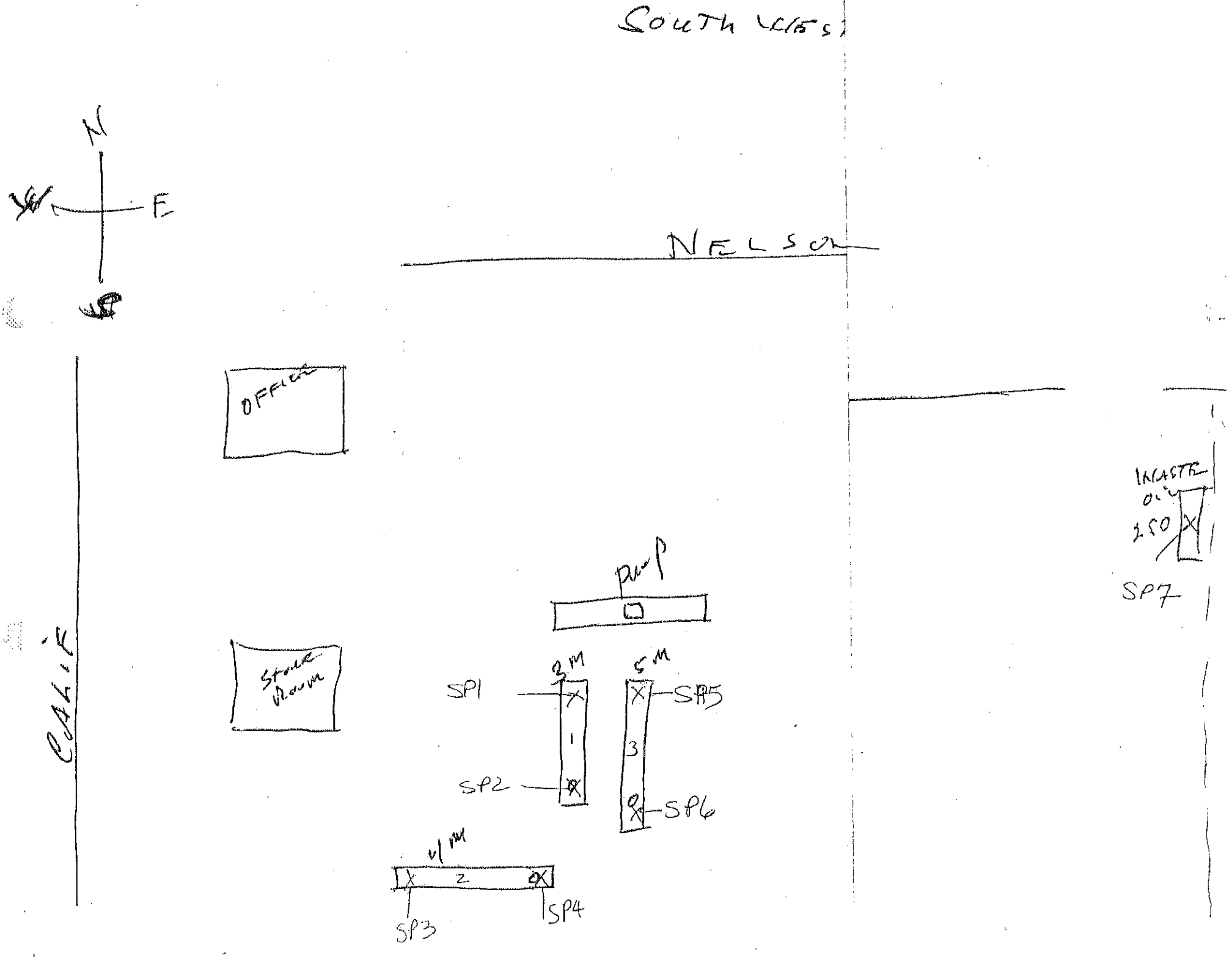

SOUTH WEST
N
W
E
S
NELSON
OFFICE
Store Room
CALIF
Pump
3M
5M
SP1
SP2
SP5
SP6
1
3
4M
2
SP3
SP4
INASTE
OIL
250
SP7

W/82

EDNA, INC.
15000 NELSON
CITY OF INDUSTRY, CA 91744
(818) 336-~~1961~~ 6789

810.25

COUNTY OF LOS ANGELES
DEPT. OF PUBLIC WORKS
P.O. BOX 4089
Los Angeles, Ca. 90051

OKA
800170

Atten: Mr. Ofori Amoah
re:File # 1-12595 6H

Dear Sir:

Edna Inc. plans to take the option #1, and remove the three diesel tanks and one waste oil tank in the early part of 1988.

I hope this meets with your aproval, please advise!

Sincerly,

Francis Richards
Edna Inc.

RECEIVED
JAN 8 1988
DEPARTMENT OF PUBLIC WORKS
ENGINEERING SERVICES DIVISION

COUNTY OF LOS ANGELES

DEPARTMENT OF PUBLIC WORKS

1540 ALCAZAR STREET
LOS ANGELES, CALIFORNIA 90033
Telephone : (213) 226-8111

THOMAS A. TIDEMANSON, Director
WYNN SMITH, Chief Deputy Director
CECIL BUGH, Assistant Director

ADDRESS ALL CORRESPONDENCE TO:
P.O. BOX 4089
LOS ANGELES, CALIFORNIA 90051

December 15, 1987

IN REPLY PLEASE
REFER TO FILE: I-12595-6H

Edna Inc.
15000 East Nelson Street
City of Industry, CA 91744

Gentlemen:

NOTICE OF NONCOMPLIANCE
HAZARDOUS MATERIALS UNDERGROUND STORAGE PERMIT (HMUSP)
FACILITY AT: 15006 East Nelson Avenue

You were notified on September 10, 1987 to submit to this office on or before November 12, 1987 the item(s) checked below:

[ ] HMUSP application and/or accompanying fees.
[x] Tank integrity test results for the underground containers at the above location.
[x] Leak Detection Program (LDP). [x] Tank Monitoring Program (TMP).
[ ] LDP/TMP corrections. [ ] LDP/TMP final report.
[ ] Assessment report following closure of the following containers: _____
_____
[x] Site investigation proposal. [ ] Remedial action plan.
[ ] Progress report for the month of _____.
[ ] Other _____
_____

As of this date, our records show that you have not responded. Please be advised that the required information must be submitted to this office within 10 days from the date of this notice. Failure to comply with this notice will result in the referral of this matter to the District Attorney for possible prosecution.

If you have any questions concerning this matter, please contact Ofori Amoah of this office at (213) 226-4014.

Very truly yours,

T. A. TIDEMANSON
Director of Public Works

By _____
Waste Management Division

cc:

NC401 8/86

EDNA, INC.
15000 NELSON
CITY OF INDUSTRY, CA 91744
(818) 336-1261 6789

November 12, 1987

810.25

I-12595

COUNTY OF LOS ANGELES
DEPARTMENT OF PUBLIC WORKS
WASTE MANAGEMENT DIVISION
2250 Alcazar Street
Los Angeles, Ca. 90023

Attention: T.A. TIDEMANSON

Dear Mr. Tidemanson:

Please send us a copy of the original registration of diesel fuel tanks on our property at 15000 East Nelson, City of Industry. At no time since we have been here (over 27 years) has there ever been a brewery.

Sincerly,

Edna T. Dooley, Pres.

ETD/fr

cc/ Mr. Chandler
Mr. Omoah

RECEIVED
NOV 23 1987
DEPARTMENT OF PUBLIC WORKS
ENGINEERING SERVICES D

EDNA, INC.
15000 NELSON
CITY OF INDUSTRY, CA 91744
(818) 336-1261 TWX 6789

Waste

November 12, 1987

I-1295 810.25

COUNTY OF LOS ANGELES
DEPARTMENT OF PUBLIC WORKS
WASTE MANAGEMENT DIVISION
2250 Alcazar Street
Los Angeles, Ca. 90023

704300
OKA

Attention: T.A. TIDEMANSON

Dear Mr. Tidemanson:

Please send us a copy of the original registration of diesel fuel tanks on our property at 15000 East Nelson, City of Industry. At no time since we have been here (over 27 years) has there ever been a brewery.

Sincerly,

Edna T. Dooley, Pres.

RECEIVED
NOV 19 1987
DEPARTMENT OF PUBLIC WORKS
ENGINEERING SERVICES DIVISION

ETD/fr

cc/ Mr. Chandler
Mr. Amoah

PROVISIONAL
HAZARDOUS MATERIALS UNDERGROUND STORAGE PERMIT
COUNTY OF LOS ANGELES
DEPARTMENT OF PUBLIC WORKS
WASTE MANAGEMENT DIVISION
2250 ALCAZAR STREET
LOS ANGELES, CALIFORNIA 90033

PERMIT NO. 5317

EXPIRATION DATE APR 27 1988

PERMISSION IS HEREBY GRANTED UNDER LACC TITLE 11, DIVISION 4 TO:

I-12595-6H <<<<<<<< FILE NUMBER

Edna Incorporated <<<<<<<< PERMITTEE
15000 E.Nelson Avenue
Industry, CA 91744

<<<<<<<< FACILITY ADDRESS

TO STORE HAZARDOUS MATERIALS IN UNDERGROUND TANK(S) LOCATED AT THE FACILITY ABOVE.

NUMBER OF PERMITTED TANKS: 4

THIS PROVISIONAL PERMIT IS SUBJECT TO THE FOLLOWING REQUIREMENTS:

PART A — GENERAL CONDITIONS AND LIMITATIONS (ATTACHED).

PART B — AUTHORIZED HAZARDOUS MATERIAL STORAGE TANKS (ATTACHED).

PART C — SPECIFIC CONDITIONS AND LIMITATIONS:

1. THE PERMITTEE SHALL SUBMIT FOR APPROVAL AND IMPLEMENT A LEAK DETECTION PROGRAM (LDP) AND A TANK MONITORING PROGRAM (TMP) PREPARED IN ACCORDANCE WITH "UNDERGROUND STORAGE OF HAZARDOUS MATERIALS - GUIDELINES FOR EXISTING FACILITIES, OCTOBER 1986."

2. THE FOLLOWING TIME SCHEDULE SHALL APPLY TO SUBMITTALS REQUIRED BY THIS PROVISIONAL PERMIT:

   a. PERMIT FEE DUE BY (SEE INVOICE) To be billed

   b. TANK INTEGRITY TEST RESULTS DUE BY JAN 27 1988

   c. PROPOSALS FOR LDP AND TMP DUE BY JAN 27 1988

3. PERMIT EFFECTIVE DATE 9/29/87
   NOTE: THE EFFECTIVE DATE IS DETERMINED BY ORIGINAL DATE OF PERMIT APPLICATION.

PART D — SPECIAL CONDITIONS AND LIMITATIONS ATTACHED. YES [ ] NO [X]

This Provisional Permit is valid only for the continued operation of tanks providing suitable storage and expires six (6) months from the date of issue. Permittee has until the expiration date to complete an approved LDP and to install and be in compliance with an approved TMP. Upon full compliance with the approved LDP and TMP and all other conditions and limitations, this Provisional Permit will be replaced by a full term Operational Permit for the remainder of the unexpired five (5) year term from the effective date unless otherwise noted in Part D above.

T. A. TIDEMANSON
DIRECTOR OF PUBLIC WORKS

BY _____ OCT 27 1987

PART B — TANK DATA
HAZARDOUS MATERIALS UNDERGROUND STORAGE PERMIT NO. 5317

AUTHORIZED HAZARDOUS MATERIAL STORAGE TANKS

TANK NUMBER	CAPACITY (GALLONS)	CONTENTS
1	3,000	Diesel
2	4,000	Diesel
3	5,000	Diesel
4-sump	1,000	Waste Oil

HAZARDOUS MATERIALS UNDERGROUND STORAGE PERMIT

PART A — GENERAL CONDITIONS AND LIMITATIONS

TERM OF PERMIT

1. The combined provisional and full term operational permits shall be valid for a maximum period of five (5) years from the effective date. However, if the Department of Public Works (DPW) finds that the life expectancy of a facility is less than five (5) years, the DPW may adjust the term of the permit to reflect such a condition.

FEES

2. All fees shall be due and payable on the billing date established by the DPW. Fees not paid within 30 calendar days from the billing date shall be considered delinquent. Delinquent fees shall be subject to a 10 percent penalty fee for each 30 day period beyond the billing date that the fee is due. Permits for which the annual permit fee installment is delinquent for 90 days or more are subject to suspension.

REPORTS AND RECORDS

3. At least annually and due by the anniversary of the effective date of this permit, a written report must be submitted to the Department of Public Works, Waste Management Division, P.O. Box 4089 Terminal Annex, Los Angeles, CA 90051 detailing (but not limited to) the following:

   a. Any changes in the type of hazardous materials stored within the facility.

   b. Any changes in the uses of the underground facility.

   c. Changes or modifications to monitoring procedure.

   d. A detailed account of any unauthorized discharges, and the remedial measures employed.

   e. Any modifications to the facility except for routine required maintenance.

   In the event there has been no change of operation nor unauthorized release, a negative declaration to that effect may be submitted.

   The report or negative declaration shall be certified by the permittee or an authorized representative who is responsible for operations at the facility.

   This report is required by local agencies to satisfy Section 25286(c) of the State of California Health and Safety Code. A report form will be made available to owners and operators to comply with this requirement. The report shall be delinquent 30 days after its due date and as such may result in suspension or revocation of the permit.

4. Every permittee shall provide testing, monitoring (if applicable), and inspections in compliance with this permit and shall maintain records adequate to demonstrate compliance therewith.

5. All required records shall be maintained by the permittee and made available for inspection for a period of time not less than three (3) years from the date of the required annual report for the year during which the testing, monitoring or inspection was performed. Said records shall be made available to the DPW, County Health Officer or Forester and Fire Warden during normal working hours and at any time upon reasonable notice.

RENEWALS AND EXTENSIONS

6. If this is a provisional permit, it may be extended to a maximum of one (1) additional year upon written application stating the reasons for such a request and upon approval by the Director of Public Works.

7. Every application for the renewal of a operational permit or extension of a provisional permit shall be made at least 30 days prior to the expiration date of such permit. If a timely application for renewal has been submitted, the permit shall remain in effect until the DPW has made a decision and any administrative appeal has been exhausted.

APPEALS

8. Any person dissatisfied with the decision of the DPW may appeal the decision, in writing, to the Appeals Board, setting forth with particularity the ground or grounds for the appeal. Such appeal shall be submitted within 30 days after notice of the decision has been given.

ADDITIONAL APPROVALS AND REPAIRS

9. Additional approvals shall be required for any of the following actions:

   a. Tank repair.

   b. Modifications.

   c. Change or addition of hazardous materials stored.

   d. Change of approved monitoring system.

10. Procedures for an application for a permit shall also apply to an application for an additional approval. Each application for an additional approval shall be accompanied by the appropriate fee and supporting information.

11. Any substantial modification or repair of a facility other than minor repairs or emergency repairs shall be in accordance with plans to be submitted to the DPW as an additional approval.

12. Permittee shall carry out routine maintenance, ordinary upkeep and minor repairs in a careful and safe manner. No permit will be required for such maintenance, upkeep and repairs.

13. Permittee may make emergency repairs to a facility in advance of seeking an additional approval whenever an immediate repair is required to prevent or contain an unauthorized discharge or to protect the integrity of the containment. However, within five (5) working days after such emergency repairs have been started, permittee shall seek additional approval by submitting drawings or other information adequate to describe the repairs to the DPW.

CLOSURES, DECONTAMINATION AND NEW CONSTRUCTION

14. Replacement of tanks at an existing facility shall be considered a closure of the tanks to be replaced and a new installation of tanks, and all fees shall be assessed accordingly.

15. No tank shall be abandoned. Tanks which are temporarily out of service, and are intended to be returned to use, must continue to be monitored and inspected. Any tank which is not being monitored and inspected must be closed or removed in a manner approved by the DPW.

16. Prior to any permanent or temporary closures being initiated, an Application for Closure form, the appropriate fee and required supporting information shall be filed with the DPW.

17. Plans for the decontamination of a facility shall be submitted to the DPW for approval no later than 30 days before the commencement of such operations. Other agencies having jurisdiction shall also be notified. These agencies include the California Regional Water Quality Control Board, the Los Angeles County Department of Health Services and the South Coast Air Quality Management District.

18. The installation of a new tank shall require submittal to the DPW of an application for new construction, the appropriate new construction plan clearance fee and supporting information as required by the DPW.

TRANSFERS

19. A Hazardous Materials Underground Storage Permit may be transferred to a new owner of the same facility provided:

   a. The new owner accepts full responsibility for all obligations under this permit at the time of the transfer of the facility.

   b. The transfer shall be documented on a form provided by the DPW within 30 days of transfer of ownership.

   c. The appropriate fee is paid.

UNAUTHORIZED DISCHARGES

20. As soon as any person in charge of a facility or responsible for emergency response for a facility has knowledge of any confirmed or unconfirmed unauthorized discharge of a hazardous material, such person shall take all necessary steps to ensure the discovery, containment, and cleanup of such discharge and shall notify the DPW of the occurrence as required.

21. Any owner or operator who has knowledge of a confirmed unauthorized discharge shall immediately notify the DPW.

22. Within the jurisdiction of the Los Angeles County Fire Department, an unauthorized discharge shall also be reported to the Los Angeles County Forester and Fire Warden, Fire Prevention and Conservation Bureau.

23. The permittee shall institute and complete all actions necessary to remedy the effects of any unauthorized discharge, whether sudden or gradual, and supply information on such actions to the DPW.

24. The continued use of, and permit approval for, existing facilities is subject to review and modification or termination by the DPW whenever there has been any unauthorized discharge. In determining whether continued underground storage in such facility is suitable, the DPW shall consider the age of the facility, the methods of containment, the methods of monitoring, the feasibility of the required retrofit, the concentration of the hazardous materials contained, the severity of potential unauthorized discharge and the suitability of other long term preventive measures.

EVALUATIONS AND INSPECTIONS

25. Whenever the approval or satisfaction of the DPW may be required for a design, monitoring, testing or other technical submittal by a permittee, the DPW may require such permittee, at the permittee's sole cost and expense, to retain a suitable qualified independent engineer, chemist or other appropriate professional consultant acceptable to the DPW, for the purpose of evaluating and rendering a professional opinion respecting the adequacy of such submittal.

26. The DPW may conduct inspections for the purpose of ascertaining compliance by the permittee and effecting corrections of any conditions which would constitute any violation of any statute, code, rule or regulation affecting the underground storage of hazardous materials.

27. Whenever necessary for the purpose of investigation or enforcement, or whenever a representative of the DPW, County Health Officer, or Forester and Fire Warden has reasonable cause to believe that there exists in any structure or upon any premises any condition which constitutes a violation, said representative may enter such structure or premises at all reasonable times to inspect the same, or to perform any duty imposed by law.

28. The permittee shall conduct regular inspections of the facility to assure compliance with this permit and shall maintain logs or file reports in accordance with this permit.

29. The DPW may require the periodic employment of special inspectors to conduct an audit or assessment of permittee's facility to make a hazardous material safety evaluation and to determine compliance.

30. Permittee shall, within 30 days of said evaluation, file with the DPW a plan to implement all recommendations, or shall demonstrate to the satisfaction of the DPW why such recommendations shall not be implemented.

31. The DPW may require that any regular or special inspection by the permittee be made in the presence of a representative of the DPW. The DPW may further require advance notice of not less than 72 hours as to the availability of equipment, material and personnel required to conduct such inspections.

SUSPENSIONS AND REVOCATIONS

32. This permit is subject to suspension or revocation if conditions exist which would justify denial of a permit or if permittee fails to correct unsatisfactory conditions.

33. Failure to adhere to all applicable conditions and limitations of this permit shall constitute a willful violation of Title 11, Division 4 of the Los Angeles County Code and may result in civil or criminal penalties, revocation of this permit, or both.

PROVISIONAL
HAZARDOUS MATERIALS UNDERGROUND STORAGE PERMIT
COUNTY OF LOS ANGELES
DEPARTMENT OF PUBLIC WORKS
WASTE MANAGEMENT DIVISION
2250 ALCAZAR STREET
LOS ANGELES, CALIFORNIA 90033

PERMIT NO. 5317

EXPIRATION DATE APR 27 1988

Computer

PERMISSION IS HEREBY GRANTED UNDER LACC TITLE 11, DIVISION 4 TO:

I-12595-6H <<<<<<<< FILE NUMBER

Edna Incorporated <<<<<<<< PERMITTEE
15000 E.Nelson Avenue
Industry, CA 91744

<<<<<<<< FACILITY ADDRESS

TO STORE HAZARDOUS MATERIALS IN UNDERGROUND TANK(S) LOCATED AT THE FACILITY ABOVE.

NUMBER OF PERMITTED TANKS: 4

THIS PROVISIONAL PERMIT IS SUBJECT TO THE FOLLOWING REQUIREMENTS:

PART A — GENERAL CONDITIONS AND LIMITATIONS (ATTACHED).

PART B — AUTHORIZED HAZARDOUS MATERIAL STORAGE TANKS (ATTACHED).

PART C — SPECIFIC CONDITIONS AND LIMITATIONS:

1. THE PERMITTEE SHALL SUBMIT FOR APPROVAL AND IMPLEMENT A LEAK DETECTION PROGRAM (LDP) AND A TANK MONITORING PROGRAM (TMP) PREPARED IN ACCORDANCE WITH "UNDERGROUND STORAGE OF HAZARDOUS MATERIALS - GUIDELINES FOR EXISTING FACILITIES, OCTOBER 1986."

2. THE FOLLOWING TIME SCHEDULE SHALL APPLY TO SUBMITTALS REQUIRED BY THIS PROVISIONAL PERMIT:

   a. PERMIT FEE DUE BY (SEE INVOICE) To be billed

   b. TANK INTEGRITY TEST RESULTS DUE BY JAN 27 1988

   c. PROPOSALS FOR LDP AND TMP DUE BY JAN 27 1988

3. PERMIT EFFECTIVE DATE 9/29/87
   NOTE: THE EFFECTIVE DATE IS DETERMINED BY ORIGINAL DATE OF PERMIT APPLICATION.

PART D — SPECIAL CONDITIONS AND LIMITATIONS ATTACHED. YES [ ] NO [X]

This Provisional Permit is valid only for the continued operation of tanks providing suitable storage and expires six (6) months from the date of issue. Permittee has until the expiration date to complete an approved LDP and to install and be in compliance with an approved TMP. Upon full compliance with the approved LDP and TMP and all other conditions and limitations, this Provisional Permit will be replaced by a full term Operational Permit for the remainder of the unexpired five (5) year term from the effective date unless otherwise noted in Part D above.

T. A. TIDEMANSON
DIRECTOR OF PUBLIC WORKS

BY _____ OCT 27 1987

PART B — TANK DATA
HAZARDOUS MATERIALS UNDERGROUND STORAGE PERMIT NO. 5317

AUTHORIZED HAZARDOUS MATERIAL STORAGE TANKS

TANK NUMBER	CAPACITY (GALLONS)	CONTENTS
1	3,000	Diesel
2	4,000	Diesel
3	5,000	Diesel
4-sump	1,000	Waste Oil

TO: Mr. Richard Sundberg
Business and Finance Division
Attention Beverly Mathis

Date 10-15-87

FROM: Kenneth R. Kvammen
Assistant Deputy Director
Waste Management Division

File No. ~~126090~~ 12595

ENGINEERING SERVICES UNIDENTIFIED
UNDERGROUND TANK FEES (TRUST FUND 00-587)
DEPARTMENTAL RECEIPT (DR) NO. 126090

A. Funds placed in trust by the subject DR are to be dispensed as follows:

[X] Per attached Hazardous Waste Storage Fee Bills $ 364

[ ] HMUSP Additional Approval (AFEE)
[ ] HMUSP Closure Permit (FFEE) (No Bill
[ ] HMUSP Transfer Fee (HFEE) Enclosed)
[ ] HMUSP Permit Fee (PFEE)
[ ] State Surcharge Trust

[ ] Retain in trust against future permit fee installments

[ ] Refund overpayment to:

Name _____

Mailing Address _____

City/State _____

RE/Attention _____

[ ] Other: _____

DR Total $ 364

B. [ ] Additional fees due: _____ $ _____

[ ] Please bill to following:

Name: _____

Mailing Address _____

City/State _____

RE/Attention _____ Total Due $ _____

C. By _____ Telephone x 4014

COUNTY OF LOS ANGELES
DEPARTMENT RECEIPT

126090

DATE 10/7 19 87

PLAN CHECK FEE $

LDMA SURCHARGE $

TAX SECURITY $

IMP. SECURITY $

FF/RF $

$

RECEIVED FROM: Edna Inc $ 364.00

three hundred sixty four DOLLARS

FOR:

00587 AMUSP ck 1514

15000 E Nelson City of Industry

C.C. NO.

R.S. NO.

OTHER

TRACT NO.

PARCEL NO.

NO REFUND

BY [signature] DEPUTY

DEPARTMENT OF PUBLIC WORKS

76D301B (REV. 8/85) 11-85

Waste

EDNA, INC.
15000 NELSON
CITY OF INDUSTRY, CA 91744
(818) 336-6789

September 23, 1987

810.25

COUNTY OF LOS ANGELES
DEPARTMENT OF PUBLIC WORKS
P.O.Box 4089
Los Angeles, Ca. 90051

Re: 1-12595-6H

Attention: Ofori Amoah

Dear Mr. Amoah:

Enclosed are the forms and check requested. Not being experienced in this field, I do appreciate your help and wish to say Thank You.

Please advise, if any other information is needed.

Sincerly,

Frances Richards

Frances Richards

Enc one Check $364.00
@ 9/29/87

PERMIT APPLICATION SUPPLEMENT (PROVISIONAL)
HAZARDOUS MATERIALS UNDERGROUND STORAGE PERMIT
COUNTY OF LOS ANGELES, DEPARTMENT OF PUBLIC WORKS
ENGINEERING SERVICES/WASTE MANAGEMENT DIVISION
2250 ALCAZAR STREET LOS ANGELES, CA 90033

THIS FORM MUST ACCOMPANY ALL APPLICATIONS
FOR PERMIT TO OPERATE EXISTING TANKS
See instructions on back of this form

OCT 02 1987

DUE DATE OCT 02 1987

RECEIVED
SEP 29 1987
DEPARTMENT OF PUBLIC WORKS
ENGINEERING SERVICES DIVISION

DPW USE
FILE # 12595
PERMIT # 5317
R/C CODE 6H
SIC CODE
STATE ID#
TGP TGC

IF THERE ARE NO UNDERGROUND TANKS AT THIS FACILITY, GO TO PARTS F & G

(A) 012595-6H

EDNA INC
15000 E NELSON AVE
INDUSTRY CA 91744

RE: 15006 E NELSON AVE

FACILITY LOCATION

(B) APPLICATION IS HEREBY MADE FOR A HAZARDOUS MATERIAL UNDERGROUND STORAGE PERMIT (HMUSP) TO OPERATE AND MAINTAIN AN EXISTING FACILITY WITHIN LOS ANGELES COUNTY JURISDICTION.

NUMBER OF TANKS AT FACILITY: 4

(C) ASSESSOR PARCEL IDENTIFICATION (OBTAIN FROM PROPERTY TAX BILL):

MAP BOOK NUMBER 8208 PAGE NUMBER 011 PARCEL NUMBER 016

(D) THIS SUPPLEMENT MUST BE ACCOMPANIED BY:

[ ] STATE APPLICATION FOR PERMIT TO OPERATE UNDERGROUND STORAGE TANK FOR EACH CONTAINER, OR COPIES OF HAZARDOUS SUBSTANCE STORAGE STATEMENTS AS FILED WITH STATE
[ ] A STATEMENT VERIFYING SAFE STORAGE FOR EACH CONTAINER
[ ] HMUSP APPLICATION FEE (COMPLETE PART E)

(E) HAZARDOUS MATERIALS UNDERGROUND STORAGE PERMIT (HMUSP) FEE SCHEDULE:

THE HMUSP APPLICATION FEE SHALL BE THE FIRST ANNUAL INSTALLMENT OF FIVE EQUAL ANNUAL INSTALLMENTS. CIRCLE AMOUNT REMITTED.

NUMBER OF TANKS:	HMUSP FEE (FIRST INSTALLMENT)		STATE SURCHARGE		TOTAL FEES DUE
1	$89	+	$56	=	$145
2	$106	+	$112	=	$218
3	$123	+	$168	=	$291
Including Sump (4)	$140	+	$224	=	($364)
5	$157	+	$280	=	$437
6 OR MORE	$72 + $17 PER TANK	+	$56 PER TANK	=	

MAKE CHECKS PAYABLE TO "L. A. COUNTY DEPARTMENT OF PUBLIC WORKS"

(F) TO BE FILLED OUT BY PERSONS CLAIMING AN EXEMPTION TO REGULATION:

[ ] THERE ARE NO UNDERGROUND STORAGE TANKS WITHIN THIS FACILITY.
[ ] FINAL INTERCEPTOR(S) REGULATED UNDER INDUSTRIAL WASTE PERMIT #_____.
[ ] UNDERGROUND STORAGE TANK WITHIN THIS FACILITY IS USED ONLY FOR THE EMERGENCY SPILL CONTAINMENT FOR ABOVE GROUND STORAGE TANKS.
[ ] OTHER (ATTACH A WRITTEN STATEMENT)

(G) ALL PERSONS FILING THIS FORM MUST COMPLETE THIS SECTION:

SIGNATURE F. Richards TITLE Office

PRINTED NAME F. Richards DATE 9/23/87

Revised 6/86

INSTRUCTIONS

HAZARDOUS MATERIALS UNDERGROUND STORAGE PERMIT (HMUSP)
APPLICATION SUPPLEMENT

DO NOT USE THIS FORM FOR CLOSURE, TRANSFER OR RENEWAL OF AN EXISTING HMUSP, A NEW CONSTRUCTION PLAN CHECK, OR AN ADDITIONAL APPROVAL.

(A) Facility name, mailing address and facility address on new permit applications must correspond with information on Part II of the State Application for Permit to Operate Underground Storage Tank. Please correct mailing label information if affixed.

(B) This application supplement is to be used for application to operate and maintain existing tanks located within the jurisdiction of the Department of Public Works. Facilities located within the corporate limits of the cities of Long Beach, Los Angeles, San Fernando, Santa Monica, Torrance, Vernon and Walnut should contact the respective local agencies directly for permit information. Specify the number of tanks at the facility.

(C) Assessor parcel identification is required for new permit applications at existing facilities.

(D) The information required in Part D is the minimum necessary to allow issuance of a Provisional HMUSP. When a Provisional HMUSP has been issued for a facility, the owner will be required to submit for review and approval a facility plot plan, a Leak Detection Program (LDP) and a Tank Monitoring Program (TMP) to be implemented in accordance with a timetable to be included within the Provisional HMUSP as conditions and limitations. A full term HMUSP will be issued after implementation of approved LDP and TMP.

(E) The total fee accompanying this application represents the first annual installment of the five year HMUSP fee plus the State surcharge. On a five year permit basis, the annual installments total $445 for the first tank plus $85 for each additional tank. Future annual installments will be payable upon billing by the Department of Public Works.

(F) Persons that have been notified to file for a HMUSP and do not store any hazardous materials underground should check the appropriate box and return this form to avoid any unnecessary follow-up mailings.

The storage of hazardous waste in an underground tank where the specific tank is named in a hazardous waste facility permit issued by the California Department of Health Services is not subject to the HMUSP requirements. Owners of such facilities must furnish the permit number for facilities where this exclusion is requested.

Final interceptors in industrial waste pretreatment systems, catch basins, refinery pipelines, lagoons, storm drains, oil field gathering lines, well cellars, aboveground storage tank spill containment, unlined pits or sumps, and piping not directly associated with a permitted facility are not subject to a HMUSP.

(G) This HMUSP application supplement and each State Application for Permit to Operate Underground Storage Tank must be signed by:

1) A principal executive officer at the level of vice-president or by an authorized representative. The representative must be responsible for the overall operation of the facility where the tank(s) are located.
2) A general partner proprietor.
3) A principal executive officer, ranking elected official or authorized representative of a public agency.

STATE USE ONLY

STATE ID #

APPLICATION FOR PERMIT TO OPERATE UNDERGROUND STORAGE TANK

( ) 01 NEW PERMIT ( ) 05 RENEWED PERMIT ( ) 07 TANK CLOSED ( ) 09 DELETE FROM FILE (NO FEE)
( ) 02 CONDITIONAL PERMIT ( ) 06 AMENDED PERMIT ( ) 08 MINOR CHANGE (NO SURCHARGE)

I OWNER Edna Inc.

NAME(CORPORATION, INDIVIDUAL OR PUBLIC AGENCY)	PUBLIC AGENCY ONLY
Edna Inc.	( ) 01 FED ( ) 02 STATE ( ) 03 LOCAL

STREET ADDRESS	CITY	STATE	ZIP
15000 E. Nelson Ave.	Industry	Ca	91744

II FACILITY

FACILITY NAME	DEALER/FOREMEN/SUPERVISOR
Isuzu So. W. Motor Frt.	

STREET ADDRESS	NEAREST CROSS STREET
15006 E. Nelson	California

CITY	COUNTY	ZIP
Industry	LA.	

MAILING ADDRESS	CITY	STATE	ZIP
15000 E. Nelson	Industry	Ca	91744

PHONE W/AREA CODE	TYPE OF BUSINESS
- - 818- 336-6789	( ) 01 GASOLINE STATION ( ) 02 OTHER Trucking

NUMBER OF CONTAINERS	RURAL AREAS ONLY :	TOWNSHIP	RANGE	SECTION
3 tanks				

III 24 HOUR EMERGENCY CONTACT PERSON

DAYS: NAME(LAST NAME FIRST) AND PHONE W/AREA CODE	NIGHTS: NAME(LAST NAME FIRST) AND PHONE W/AREA CODE
Edna Inc. - - 818-336-6789	Edna T. Dooley - -818-792-3282

COMPLETE THE FOLLOWING ON A SEPARATE FORM FOR EACH CONTAINER

IV DESCRIPTION

A. ( ) 01 TANK ( ) 02 OTHER: 1 Diesel Fuel tank	CONTAINER NUMBER

B. MANUFACTURER (IF APPROPRIATE):	YEAR MFG:	C. YEAR INSTALLED ( ) UNKNOWN

D. CONTAINER CAPACITY: 3,000 GALLONS ( ) UNKNOWN	E. DOES THE CONTAINER STORE: ( ) 01 WASTE ( ) 02 PRODUCT

F. DOES THE CONTAINER STORE MOTOR VEHICLE FUEL OR WASTE OIL ? ( ) 01 YES ( ) 02 NO IF YES CHECK APPROPRIATE BOX(ES):
( ) 01 UNLEADED ( ) 02 REGULAR ( ) 03 PREMIUM (X) 04 DIESEL ( ) 05 WASTE OIL ( ) 06 OTHER

V CONTAINER CONSTRUCTION

A. THICKNESS OF PRIMARY CONTAINMENT: ( ) GAUGE ( ) INCHES ( ) CM ( ) UNKNOWN

B. ( ) 01 VAULTED (LOCATED IN AN UNDERGROUND VAULT) ( ) 02 NON-VAULTED ( ) 03 UNKNOWN

C. ( ) 01 DOUBLE WALLED ( ) 02 SINGLE WALLED ( ) 03 LINED

D. ( ) 01 CARBON STEEL ( ) 02 STAINLESS STEEL ( ) 03 FIBERGLASS ( ) 04 POLYVINYL CHLORIDE ( ) 05 CONCRETE
( ) 06 ALUMINUM ( ) 07 STEEL CLAD ( ) 08 BRONZE ( ) 09 COMPOSITE ( ) 10 NON-METALLIC
( ) 12 UNKNOWN ( ) 13 OTHER:

STATE ID NUMBER

CONTAINER CONSTRUCTION

E. ( ) 01 RUBBER LINED ( ) 02 ALKYD LINING ( ) 03 EPOXY LINING ( ) 04 PHENOLIC LINING ( ) 05 GLASS LINING
( ) 07 UNLINED ( ) 08 UNKNOWN ( ) 09 OTHER:

F. ( ) 01 POLYETHLENE WRAP ( ) 02 VINYL WRAPPING ( ) 03 CATHODIC PROTECTION ( ) 04 UNKNOWN ( ) 05 NONE
( ) 06 TAR OR ASPHALT ( ) 09 OTHER:

VI PIPING

A. ABOVEGROUND PIPING: ( ) 01 DOUBLE-WALLED PIPE ( ) 02 CONCRETE-LINED TRENCH ( ) 03 GRAVITY
(CHECK APPROPRIATE BOX(ES) ( ) 04 PRESSURE ( ) 05 SUCTION ( ) 06 UNKNOWN ( ) 07 NONE

B. UNDERGROUND PIPING: ( ) 01 DOUBLE-WALLED PIPE ( ) 02 CONCRETE-LINED TRENCH ( ) 03 GRAVITY
(CHECK APPROPRIATE BOX(ES) ( ) 04 PRESSURE ( ) 05 SUCTION ( ) 06 UNKNOWN ( ) 07 NONE

VII LEAK DETECTION

( ) 01 VISUAL ( ) 02 STOCK INVENTORY ( ) 04 VAPOR SNIFF WELLS ( ) 05 SENSOR INSTRUMENT
( ) 06 GROUND WATER MONITORING WELLS ( ) 07 PRESSURE TEST ( ) 09 NONE ( ) 10 OTHER:

VIII CHEMICAL COMPOSITION OF MATERIALS STORED IN UNDERGROUND CONTAINERS

IF YOU CHECKED YES TO IV-F YOU ARE NOT REQUIRED TO COMPLETE THIS SECTION

CURRENTLY STORED	PREVIOUSLY STORED	DELETE	CAS# (IF KNOWN)	CHEMICAL (DO NOT USE COMMERCIAL NAME)
( ) 01	( ) 02	( ) 03		
( ) 01	( ) 02	( ) 03		
( ) 01	( ) 02	( ) 03		
( ) 01	( ) 02	( ) 03		
( ) 01	( ) 02	( ) 03		
( ) 01	( ) 02	( ) 03		
( ) 01	( ) 02	( ) 03		
( ) 01	( ) 02	( ) 03		
( ) 01	( ) 02	( ) 03		
( ) 01	( ) 02	( ) 03		

IS CONTAINER LOCATED ON AN AGRICULTURAL FARM? ( ) 01 YES ( ) 02 NO

THIS FORM HAS BEEN COMPLETED UNDER THE PENALTY OF PERJURY AND, TO THE BEST OF MY KNOWLEDGE, IS TRUE AND CORRECT.

PERSON FILING (SIGNATURE)	PHONE W/AREA CODE

FOR LOCAL AGENCY USE ONLY

ADMINISTRATING AGENCY	CITY CODE	COUNTY CODE
Los Angeles County Dept of Public Works		19

CONTACT PERSON	PHONE W/AREA CODE
Carl Sjoberg	(213) 226-4000

DATE OF LAST INSPECTION	IN COMPLIANCE	PERMIT APPROVAL DATE	TRANSACTION DATE	LOCAL PERMIT ID #
	( ) 01 YES ( ) 02 NO			

STATE USE ONLY

STATE ID #

APPLICATION FOR PERMIT TO OPERATE UNDERGROUND STORAGE TANK

( ) 01 NEW PERMIT ( ) 05 RENEWED PERMIT ( ) 07 TANK CLOSED ( ) 09 DELETE FROM FILE (NO FEE)
( ) 02 CONDITIONAL PERMIT ( ) 06 AMENDED PERMIT ( ) 08 MINOR CHANGE (NO SURCHARGE)

I OWNER

NAME(CORPORATION, INDIVIDUAL OR PUBLIC AGENCY)	PUBLIC AGENCY ONLY
Edna Inc.	( ) 01 FED ( ) 02 STATE ( ) 03 LOCAL

STREET ADDRESS	CITY	STATE	ZIP
15000 E. Nelson	Industry	Ca	91744

II FACILITY

FACILITY NAME	DEALER/FOREMEN/SUPERVISOR

STREET ADDRESS	NEAREST CROSS STREET
15006 E. Nelson	

CITY	COUNTY	ZIP
Industry	LA.	91744

MAILING ADDRESS	CITY	STATE	ZIP
15000 E Nelson	Industry	Ca	91744

PHONE W/AREA CODE	TYPE OF BUSINESS
8-1-8- 336-6789	( ) 01 GASOLINE STATION ( ) 02 OTHER

NUMBER OF CONTAINERS	RURAL AREAS ONLY :	TOWNSHIP	RANGE	SECTION
3 diesel tanks				

III 24 HOUR EMERGENCY CONTACT PERSON

DAYS: NAME(LAST NAME FIRST) AND PHONE W/AREA CODE	NIGHTS: NAME(LAST NAME FIRST) AND PHONE W/AREA CODE
Edna Inc. 8-1-8 - 336-6789	Edna Dooley -8-18 - 792-3282

COMPLETE THE FOLLOWING ON A SEPARATE FORM FOR EACH CONTAINER

IV DESCRIPTION

A. ( ) 01 TANK ( ) 02 OTHER:	CONTAINER NUMBER
1 Diesel Fuel Tank	2

B. MANUFACTURER (IF APPROPRIATE):	YEAR MFG:	C. YEAR INSTALLED ( ) UNKNOWN

D. CONTAINER CAPACITY:	E. DOES THE CONTAINER STORE:
4,000 GALLONS ( ) UNKNOWN	( ) 01 WASTE ( ) 02 PRODUCT

F. DOES THE CONTAINER STORE MOTOR VEHICLE FUEL OR WASTE OIL ? (✓) 01 YES ( ) 02 NO IF YES CHECK APPROPRIATE BOX(ES):
( ) 01 UNLEADED ( ) 02 REGULAR ( ) 03 PREMIUM (✓) 04 DIESEL ( ) 05 WASTE OIL ( ) 06 OTHER

V CONTAINER CONSTRUCTION

A. THICKNESS OF PRIMARY CONTAINMENT: ( ) GAUGE ( ) INCHES ( ) CM ( ) UNKNOWN

B. ( ) 01 VAULTED (LOCATED IN AN UNDERGROUND VAULT) ( ) 02 NON-VAULTED ( ) 03 UNKNOWN

C. ( ) 01 DOUBLE WALLED ( ) 02 SINGLE WALLED ( ) 03 LINED

D. ( ) 01 CARBON STEEL ( ) 02 STAINLESS STEEL ( ) 03 FIBERGLASS ( ) 04 POLYVINYL CHLORIDE ( ) 05 CONCRETE
( ) 06 ALUMINUM ( ) 07 STEEL CLAD ( ) 08 BRONZE ( ) 09 COMPOSITE ( ) 10 NON-METALLIC
( ) 12 UNKNOWN ( ) 13 OTHER:

STATE ID NUMBER

CONTAINER CONSTRUCTION

E. ( ) 01 RUBBER LINED ( ) 02 ALKYD LINING ( ) 03 EPOXY LINING ( ) 04 PHENOLIC LINING ( ) 05 GLASS LINING
( ) 07 UNLINED ( ) 08 UNKNOWN ( ) 09 OTHER:

F. ( ) 01 POLYETHLENE WRAP ( ) 02 VINYL WRAPPING ( ) 03 CATHODIC PROTECTION ( ) 04 UNKNOWN ( ) 05 NONE
( ) 06 TAR OR ASPHALT ( ) 09 OTHER:

VI PIPING

A. ABOVEGROUND PIPING: ( ) 01 DOUBLE-WALLED PIPE ( ) 02 CONCRETE-LINED TRENCH ( ) 03 GRAVITY
(CHECK APPROPRIATE BOX(ES) ( ) 04 PRESSURE ( ) 05 SUCTION ( ) 06 UNKNOWN ( ) 07 NONE

B. UNDERGROUND PIPING: ( ) 01 DOUBLE-WALLED PIPE ( ) 02 CONCRETE-LINED TRENCH ( ) 03 GRAVITY
(CHECK APPROPRIATE BOX(ES) ( ) 04 PRESSURE ( ) 05 SUCTION ( ) 06 UNKNOWN ( ) 07 NONE

VII LEAK DETECTION

( ) 01 VISUAL ( ) 02 STOCK INVENTORY ( ) 04 VAPOR SNIFF WELLS ( ) 05 SENSOR INSTRUMENT
( ) 06 GROUND WATER MONITORING WELLS ( ) 07 PRESSURE TEST ( ) 09 NONE ( ) 10 OTHER:

VIII CHEMICAL COMPOSITION OF MATERIALS STORED IN UNDERGROUND CONTAINERS

IF YOU CHECKED YES TO IV-F YOU ARE NOT REQUIRED TO COMPLETE THIS SECTION

CURRENTLY STORED	PREVIOUSLY STORED	DELETE	CAS# (IF KNOWN)	CHEMICAL (DO NOT USE COMMERCIAL NAME)
( ) 01	( ) 02	( ) 03		
( ) 01	( ) 02	( ) 03		
( ) 01	( ) 02	( ) 03		
( ) 01	( ) 02	( ) 03		
( ) 01	( ) 02	( ) 03		
( ) 01	( ) 02	( ) 03		
( ) 01	( ) 02	( ) 03		
( ) 01	( ) 02	( ) 03		
( ) 01	( ) 02	( ) 03		
( ) 01	( ) 02	( ) 03		

IS CONTAINER LOCATED ON AN AGRICULTURAL FARM? ( ) 01 YES ( ) 02 NO

THIS FORM HAS BEEN COMPLETED UNDER THE PENALTY OF PERJURY AND, TO THE BEST OF MY KNOWLEDGE, IS TRUE AND CORRECT.

PERSON FILING (SIGNATURE)	PHONE W/AREA CODE

FOR LOCAL AGENCY USE ONLY

ADMINISTRATING AGENCY	CITY CODE	COUNTY CODE
Los Angeles County Dept of Public Works		19

CONTACT PERSON	PHONE W/AREA CODE
Carl Sjoberg	(213) 226-4000

DATE OF LAST INSPECTION	IN COMPLIANCE ( ) 01 YES ( ) 02 NO	PERMIT APPROVAL DATE	TRANSACTION DATE	LOCAL PERMIT ID #

STATE USE ONLY

STATE ID #

APPLICATION FOR PERMIT TO OPERATE UNDERGROUND STORAGE TANK

( ) 01 NEW PERMIT ( ) 05 RENEWED PERMIT ( ) 07 TANK CLOSED ( ) 09 DELETE FROM FILE (NO FEE)
( ) 02 CONDITIONAL PERMIT ( ) 06 AMENDED PERMIT ( ) 08 MINOR CHANGE (NO SURCHARGE)

I OWNER

NAME(CORPORATION,INDIVIDUAL OR PUBLIC AGENCY)	PUBLIC AGENCY ONLY
Edna Inc.	( ) 01 FED ( ) 02 STATE ( ) 03 LOCAL

STREET ADDRESS	CITY	STATE	ZIP
15000 E Nelson	Industry	Ca	91744

II FACILITY

FACILITY NAME	DEALER/FOREMEN/SUPERVISOR
Deacon So W. Motor Frt.	

STREET ADDRESS	NEAREST CROSS STREET
15006 E Nelson	Calf

CITY	COUNTY	ZIP
Industry	L. A.	91744

MAILING ADDRESS	CITY	STATE	ZIP
15000 E. Nelson	Industry	Ca	91744

PHONE W/AREA CODE	TYPE OF BUSINESS
8-1-8- 336-6789	( ) 01 GASOLINE STATION ( ) 02 OTHER Trucking

NUMBER OF CONTAINERS	RURAL AREAS ONLY :	TOWNSHIP	RANGE	SECTION
3 diesel Tanks				

III 24 HOUR EMERGENCY CONTACT PERSON

DAYS: NAME(LAST NAME FIRST) AND PHONE W/AREA CODE	NIGHTS: NAME(LAST NAME FIRST) AND PHONE W/AREA CODE
Edna Inc. 8-1-8- 336-1261	Edna Dudley 8-18- 792-3282

COMPLETE THE FOLLOWING ON A SEPARATE FORM FOR EACH CONTAINER

IV DESCRIPTION

A. ( ) 01 TANK ( ) 02 OTHER:	CONTAINER NUMBER
1 Diesel Fuel Tank	3

B. MANUFACTURER (IF APPROPRIATE):	YEAR MFG:	C. YEAR INSTALLED ( ) UNKNOWN

D. CONTAINER CAPACITY:	E. DOES THE CONTAINER STORE:
5,000 GALLONS ( ) UNKNOWN	( ) 01 WASTE ( ) 02 PRODUCT

F. DOES THE CONTAINER STORE MOTOR VEHICLE FUEL OR WASTE OIL ? (X) 01 YES ( ) 02 NO IF YES CHECK APPROPRIATE BOX(ES):
( ) 01 UNLEADED ( ) 02 REGULAR ( ) 03 PREMIUM (X) 04 DIESEL ( ) 05 WASTE OIL ( ) 06 OTHER

V CONTAINER CONSTRUCTION

A. THICKNESS OF PRIMARY CONTAINMENT: ( ) GAUGE ( ) INCHES ( ) CM ( ) UNKNOWN

B. ( ) 01 VAULTED (LOCATED IN AN UNDERGROUND VAULT) ( ) 02 NON-VAULTED ( ) 03 UNKNOWN

C. ( ) 01 DOUBLE WALLED ( ) 02 SINGLE WALLED ( ) 03 LINED

D. ( ) 01 CARBON STEEL ( ) 02 STAINLESS STEEL ( ) 03 FIBERGLASS ( ) 04 POLYVINYL CHLORIDE ( ) 05 CONCRETE
( ) 06 ALUMINUM ( ) 07 STEEL CLAD ( ) 08 BRONZE ( ) 09 COMPOSITE ( ) 10 NON-METALLIC
( ) 12 UNKNOWN ( ) 13 OTHER:

SC04-070185

STATE ID NUMBER

CONTAINER CONSTRUCTION

E. ( ) 01 RUBBER LINED ( ) 02 ALKYD LINING ( ) 03 EPOXY LINING ( ) 04 PHENOLIC LINING ( ) 05 GLASS LINING
( ) 07 UNLINED ( ) 08 UNKNOWN ( ) 09 OTHER:

F. ( ) 01 POLYETHLENE WRAP ( ) 02 VINYL WRAPPING ( ) 03 CATHODIC PROTECTION ( ) 04 UNKNOWN ( ) 05 NONE
( ) 06 TAR OR ASPHALT ( ) 09 OTHER:

VI PIPING

A. ABOVEGROUND PIPING: ( ) 01 DOUBLE-WALLED PIPE ( ) 02 CONCRETE-LINED TRENCH ( ) 03 GRAVITY
(CHECK APPROPRIATE BOX(ES) ( ) 04 PRESSURE ( ) 05 SUCTION ( ) 06 UNKNOWN ( ) 07 NONE

B. UNDERGROUND PIPING: ( ) 01 DOUBLE-WALLED PIPE ( ) 02 CONCRETE-LINED TRENCH ( ) 03 GRAVITY
(CHECK APPROPRIATE BOX(ES) ( ) 04 PRESSURE ( ) 05 SUCTION ( ) 06 UNKNOWN ( ) 07 NONE

VII LEAK DETECTION

( ) 01 VISUAL ( ) 02 STOCK INVENTORY ( ) 04 VAPOR SNIFF WELLS ( ) 05 SENSOR INSTRUMENT
( ) 06 GROUND WATER MONITORING WELLS ( ) 07 PRESSURE TEST ( ) 09 NONE ( ) 10 OTHER:

VIII CHEMICAL COMPOSITION OF MATERIALS STORED IN UNDERGROUND CONTAINERS

IF YOU CHECKED YES TO IV-F YOU ARE NOT REQUIRED TO COMPLETE THIS SECTION

CURRENTLY STORED	PREVIOUSLY STORED	DELETE	CAS# (IF KNOWN)	CHEMICAL (DO NOT USE COMMERCIAL NAME)
( ) 01	( ) 02	( ) 03		
( ) 01	( ) 02	( ) 03		
( ) 01	( ) 02	( ) 03		
( ) 01	( ) 02	( ) 03		
( ) 01	( ) 02	( ) 03		
( ) 01	( ) 02	( ) 03		
( ) 01	( ) 02	( ) 03		
( ) 01	( ) 02	( ) 03		
( ) 01	( ) 02	( ) 03		
( ) 01	( ) 02	( ) 03		

IS CONTAINER LOCATED ON AN AGRICULTURAL FARM? ( ) 01 YES ( ) 02 NO

THIS FORM HAS BEEN COMPLETED UNDER THE PENALTY OF PERJURY AND, TO THE BEST OF MY KNOWLEDGE, IS TRUE AND CORRECT.

PERSON FILING (SIGNATURE)	PHONE W/AREA CODE

FOR LOCAL AGENCY USE ONLY

ADMINISTRATING AGENCY	CITY CODE	COUNTY CODE
Los Angeles County Dept of Public Works		19

CONTACT PERSON	PHONE W/AREA CODE
Carl Sjoberg	(213) 226-4000

DATE OF LAST INSPECTION	IN COMPLIANCE ( ) 01 YES ( ) 02 NO	PERMIT APPROVAL DATE	TRANSACTION DATE	LOCAL PERMIT ID #

STATE USE ONLY

STATE ID #

APPLICATION FOR PERMIT TO OPERATE UNDERGROUND STORAGE TANK

( ) 01 NEW PERMIT ( ) 05 RENEWED PERMIT ( ) 07 TANK CLOSED ( ) 09 DELETE FROM FILE (NO FEE)
( ) 02 CONDITIONAL PERMIT ( ) 06 AMENDED PERMIT ( ) 08 MINOR CHANGE (NO SURCHARGE)

I OWNER

NAME(CORPORATION, INDIVIDUAL OR PUBLIC AGENCY)	PUBLIC AGENCY ONLY
Edna Inc.	( ) 01 FED ( ) 02 STATE ( ) 03 LOCAL

STREET ADDRESS	CITY	STATE	ZIP
15000 E. Nelson Ave	Industry	Ca	91744

II FACILITY

FACILITY NAME	DEALER/FOREMEN/SUPERVISOR
Lease So W. Motor Frt.	

STREET ADDRESS	NEAREST CROSS STREET
15006 E Nelson	California

CITY	COUNTY	ZIP
Industry	LA	91744

MAILING ADDRESS	CITY	STATE	ZIP
15000 E. Nelson	Industry	Ca	91744

PHONE W/AREA CODE	TYPE OF BUSINESS
818- 336-6789	( ) 01 GASOLINE STATION ( ) 02 OTHER Trucking

NUMBER OF CONTAINERS	RURAL AREAS ONLY : TOWNSHIP	RANGE	SECTION
1 Sump tank			

III 24 HOUR EMERGENCY CONTACT PERSON

DAYS: NAME(LAST NAME FIRST) AND PHONE W/AREA CODE	NIGHTS: NAME(LAST NAME FIRST) AND PHONE W/AREA CODE
- -	- -

COMPLETE THE FOLLOWING ON A SEPARATE FORM FOR EACH CONTAINER

IV DESCRIPTION

A. ( ) 01 TANK ( ) 02 OTHER: Sump tank	CONTAINER NUMBER Sump-4

B. MANUFACTURER (IF APPROPRIATE): YEAR MFG:	C. YEAR INSTALLED ( ) UNKNOWN

D. CONTAINER CAPACITY: Aprox 1,000 GALLONS ( ) UNKNOWN	E. DOES THE CONTAINER STORE: ( ) 01 WASTE ( ) 02 PRODUCT

F. DOES THE CONTAINER STORE MOTOR VEHICLE FUEL OR WASTE OIL ? ( ) 01 YES ( ) 02 NO IF YES CHECK APPROPRIATE BOX(ES):
( ) 01 UNLEADED ( ) 02 REGULAR ( ) 03 PREMIUM ( ) 04 DIESEL (✓) 05 WASTE OIL ( ) 06 OTHER

V CONTAINER CONSTRUCTION

A. THICKNESS OF PRIMARY CONTAINMENT: ( ) GAUGE ( ) INCHES ( ) CM ( ) UNKNOWN

B. ( ) 01 VAULTED (LOCATED IN AN UNDERGROUND VAULT) ( ) 02 NON-VAULTED ( ) 03 UNKNOWN

C. ( ) 01 DOUBLE WALLED ( ) 02 SINGLE WALLED ( ) 03 LINED

D. ( ) 01 CARBON STEEL ( ) 02 STAINLESS STEEL ( ) 03 FIBERGLASS ( ) 04 POLYVINYL CHLORIDE ( ) 05 CONCRETE
( ) 06 ALUMINUM ( ) 07 STEEL CLAD ( ) 08 BRONZE ( ) 09 COMPOSITE ( ) 10 NON-METALLIC
( ) 12 UNKNOWN ( ) 13 OTHER:

STATE ID NUMBER

CONTAINER CONSTRUCTION

E. ( ) 01 RUBBER LINED ( ) 02 ALKYD LINING ( ) 03 EPOXY LINING ( ) 04 PHENOLIC LINING ( ) 05 GLASS LINING
( ) 07 UNLINED ( ) 08 UNKNOWN ( ) 09 OTHER:

F. ( ) 01 POLYETHLENE WRAP ( ) 02 VINYL WRAPPING ( ) 03 CATHODIC PROTECTION ( ) 04 UNKNOWN ( ) 05 NONE
( ) 06 TAR OR ASPHALT ( ) 09 OTHER:

VI PIPING

A. ABOVEGROUND PIPING: ( ) 01 DOUBLE-WALLED PIPE ( ) 02 CONCRETE-LINED TRENCH ( ) 03 GRAVITY
(CHECK APPROPRIATE BOX(ES) ( ) 04 PRESSURE ( ) 05 SUCTION ( ) 06 UNKNOWN ( ) 07 NONE

B. UNDERGROUND PIPING: ( ) 01 DOUBLE-WALLED PIPE ( ) 02 CONCRETE-LINED TRENCH ( ) 03 GRAVITY
(CHECK APPROPRIATE BOX(ES) ( ) 04 PRESSURE ( ) 05 SUCTION ( ) 06 UNKNOWN ( ) 07 NONE

VII LEAK DETECTION

( ) 01 VISUAL ( ) 02 STOCK INVENTORY ( ) 04 VAPOR SNIFF WELLS ( ) 05 SENSOR INSTRUMENT
( ) 06 GROUND WATER MONITORING WELLS ( ) 07 PRESSURE TEST ( ) 09 NONE ( ) 10 OTHER:

VIII CHEMICAL COMPOSITION OF MATERIALS STORED IN UNDERGROUND CONTAINERS

IF YOU CHECKED YES TO IV-F YOU ARE NOT REQUIRED TO COMPLETE THIS SECTION

CURRENTLY STORED	PREVIOUSLY STORED	DELETE	CAS# (IF KNOWN)	CHEMICAL (DO NOT USE COMMERCIAL NAME)
( ) 01	( ) 02	( ) 03		
( ) 01	( ) 02	( ) 03		
( ) 01	( ) 02	( ) 03		
( ) 01	( ) 02	( ) 03		
( ) 01	( ) 02	( ) 03		
( ) 01	( ) 02	( ) 03		
( ) 01	( ) 02	( ) 03		
( ) 01	( ) 02	( ) 03		
( ) 01	( ) 02	( ) 03		
( ) 01	( ) 02	( ) 03		

IS CONTAINER LOCATED ON AN AGRICULTURAL FARM? ( ) 01 YES ( ) 02 NO

THIS FORM HAS BEEN COMPLETED UNDER THE PENALTY OF PERJURY AND, TO THE BEST OF MY KNOWLEDGE, IS TRUE AND CORRECT.

PERSON FILING (SIGNATURE)	PHONE W/AREA CODE

FOR LOCAL AGENCY USE ONLY

ADMINISTRATING AGENCY	CITY CODE	COUNTY CODE
Los Angeles County Dept of Public Works		19

CONTACT PERSON	PHONE W/AREA CODE
Carl Sjoberg	(213) 226-4000

DATE OF LAST INSPECTION	IN COMPLIANCE	PERMIT APPROVAL DATE	TRANSACTION DATE	LOCAL PERMIT ID #
	( ) 01 YES ( ) 02 NO			

Supposedly under Ch. 11.

I-12595-6H

LOS ANGELES COUNTY DEPARTMENT OF PUBLIC WORKS
COMPLAINT REPORT

Caller RUDY ARGANDONA Date 2-9-88

Company Rudy's Ser. Sta Mntc. Time 2:00

Telephone 818 443-0181 Assigned To

NATURE OF COMPLAINT

Spill X Tank Leak ____ Illegal Dumping ____ Sewer Stoppage ____

Other 600 gal

Company South West Motor Freight

Location/Address 15006 Nelson AVE, Industry 91744

Contact FRANCIS RICHARDS Telephone (818) 336-6789

Chemical/Material Diesel

Date of Occurrence 2-1-88 Action Taken Pump what floating into barrels — Refered to S.RWQCB.

38-0001 DPW 1/86

OFORI, FOR YOUR INFO. OR COMMENT.

TH. NKS - BOB MILLIGAN

October 21, 1987

810.25

I-12595

filed

RECEIVED

OCT 2[illegible] 1987

DEPARTMENT OF PUBLIC WORKS
ENGINEERING SERVICES DIV.

Ms. Frances Richards
Edna Inc.
15006 E. Nelson Street
Industry, CA 91744

Dear Ms. Richards:

Precision Tank Testing, Inc. is pleased to submit this proposal for surveying, drilling, sampling, and installation of vadose monitoring wells at your Industry location.

PROPOSAL ACTIVITIES

The following activities are proposed.

OKA
703834

PHASE 1

A: Identification of subsurface tanks, product lines, underground utilities and other targets using the latest electronic and geophysical instruments.

B: Documentation of the results of this investigation, including facility diagram.

C: Preparation of a proposal for submittal to L.A. County Public Works Department.

PHASE 2 "Wash Area" (For compliance with RWQCB)

A: Drill four 5 foot borings in the suspect area using a C.M.E. 75 truck-mounted hollow stem auger.

B: Full containment and refrigerated preservation of soil samples taken at depth of 5 feet as drilling progresses, for laboratory analysis.

C: Laboratory analysis of soil samples by methods 8015 & 8240 with 5020 laboratory methods. (Sample analysis turn-around time is normally one week from the day of collection.)

D: Preparation of a report by a licensed geologist, including the lab report for submittal to L.A. County Public Works Department.

PHASE 3 Tank Area (For compliance with L.A. County.)

A: Drill one 40 foot boring and five or more 20 foot borings (depending upon the plot plan) adjacent to three diesel tanks and one waste oil tank, using a C.M.E. 75 truck-mounted hollow stem auger.

B: Full containment and refrigerated preservation of soil samples taken respectively at depths of 5, 10, 20, 30, and 40 feet as drilling progresses, for laboratory analysis.

C: Laboratory analysis of soil samples by method 8015 and 8240 required laboratory methods. (Sample analysis turn-around time is normally one week from the day of collection.)

D: Preparation of a report by a licensed geologist, including the lab report for submittal to L.A. County.

E: Installation of vadose zone monitoring well casings.

Note: If contaminated soil is encountered, additional samples may be required to determine the extent,(lateral and vertical) of the contamination.

QUOTATION

Following is a quotation for the work described above. PTT is prepared to implement this project upon your authorization to proceed.

1. Underground location and shallow geophysical surveys.
2. Drilling, sampling and well casing materials.
3. Soil analysis and laboratory charges.
4. Overfill boxes & installation charges.
5. Geological services, report preparation and project management

Total price for the above services: Phase 1.....$

Phase 2.....

Phase 3.....

Note: If all phases are ordered at one time, total is ....$

TERMS

A 1/3 deposit is required prior to commencing work. Another 1/3 is required upon submittal of the lab report. The remaining 1/3 is due upon completion of the phases of the project.

This quotation is valid for 30 days.

We appreciate your consideration of our services and look forward to working with you on this project. Please call if you have any questions.

Very truly yours,

Robert Milligan

Acceptance of this proposal is indicated by your signature below.

ACCEPTANCE

You are hereby authorized to perform the work as specified above. Payment will be made as outlined.

_____ _____

Signature Date

_____

Print Name

DISK NAME MONITOR
FILE NAME EDNA INC

October 15, 1987

Contractor's Bid.

Ms. Frances Richards
Edna Inc.
15000 E. Nelson Street
Industry, CA 91744

Dear Ms. Richards:

Precision Tank Testing, Inc. is pleased to submit this proposal for surveying, drilling, sampling, and installation of vadose monitoring wells at your Industry location.

PROPOSAL ACTIVITIES

The following activities are proposed.

PHASE 1

A: Identification of subsurface tanks, product lines, underground utilities and other targets using the latest electronic and geophysical instruments.

B: Documentation of the results of this investigation, including facility diagram.

C: Preparation of a proposal for submittal to L.A. County Dept. of Water and Power.

PHASE 2 "Wash Area"

A: Drill four 5 foot borings in the suspect area using a C.M.E. 75 truck-mounted hollow stem auger.

B: Full containment and refrigerated preservation of soil samples taken at depth of 5 feet as drilling progresses, for laboratory analysis.

C: Laboratory analysis of soil samples by method ~~418.1~~ EPA 8015 & 8240 w/ 5020 Headspace Techniques or other required laboratory methods. (Sample analysis turn-around time is normally one week from the day of collection.)

D: Preparation of a report by a licensed geologist, including the lab report for submittal to L.A. County.

(Diesel + Waste oil tanks.

PHASE 3 Tank Area

A: Drill one 40 foot boring and five 20 foot borings adjacent to three diesel tanks and one waste oil tank, using a C.M.E. 75 truck mounted hollow stem auger.

B: Full containment and refrigerated preservation of soil samples taken respectively at depths of 5, 10, 20, 30, and 40 feet as drilling progresses, for laboratory analysis.

C: Laboratory analysis of soil samples by method 418.1 or other required laboratory methods. (Sample analysis turn-around time is normally one week from the day of collection.)

D: Preparation of a report by a licensed geologist, including the lab report for submittal to L.A. County.

Note: If contaminated soil is encountered, additional samples may be required.

QUOTATION

Following is a quotation for the work described above. PTT is prepared to implement this project upon your authorization to proceed.

1. Underground location and shallow geophysical surveys.
2. Drilling, sampling and well casing materials.
3. Soil analysis and laboratory charges.
4. Overfill boxes & installation charges.
5. Geological services, report preparation and project management

Total price for the above services: Phase 1.....$ [redacted]

Phase 2..... [redacted]

Phase 3..... [redacted]

Note: If all phases are ordered at one time, total becomes..... [redacted]

TERMS

A 1/3 deposit is required prior to commencing work. Another 1/3 is required upon submittal of the lab report. The remaining 1/3 is due upon completion of the phases of the project.

This quotation is valid for 30 days.

We appreciate your consideration of our services and look forward to working with you on this project. Please call if you have any questions.

Very truly yours,

Robert Milligan

Acceptance of this proposal is indicated by your signature below.

ACCEPTANCE

You are hereby authorized to perform the work as specified above. Payment will be made as outlined.

_____ _____

Signature Date

_____

Print Name

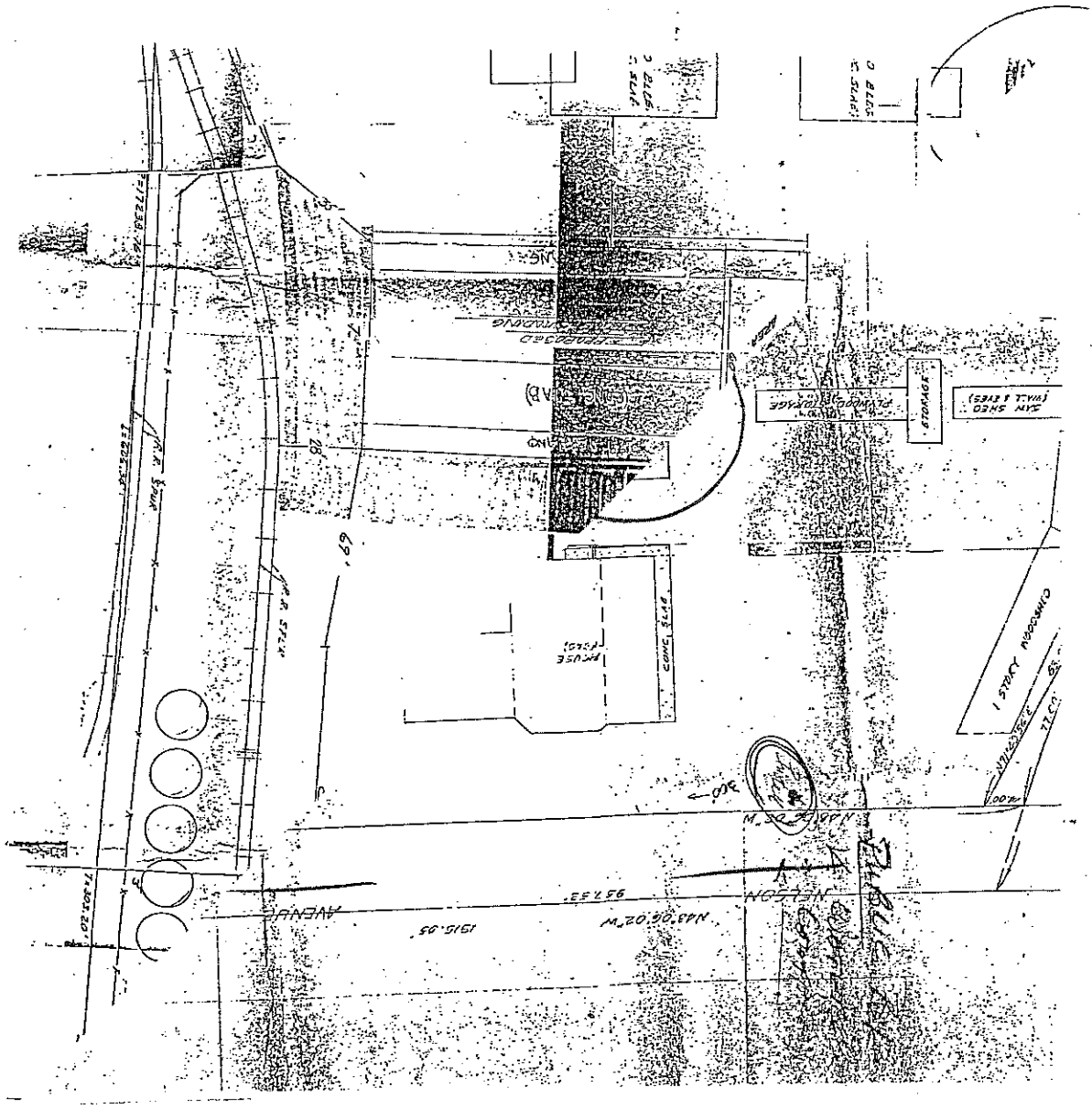

COUNTY OF LOS ANGELES
DEPARTMENT OF PUBLIC WORKS

1540 ALCAZAR STREET
LOS ANGELES, CALIFORNIA 90033
Telephone: (213) 226-8111

THOMAS A. TIDEMANSON, Director

ADDRESS ALL CORRESPONDENCE TO:
P.O. BOX 4089
LOS ANGELES, CALIFORNIA 90051

FILE

IN REPLY PLEASE
REFER TO FILE:

I-12595-6H

September 10, 1987

Mr. Brian Dooley
Edna, Inc.
15006 East Nelson Street
City of Industry, CA 91744

Dear Mr. Dooley:

SITE INVESTIGATION PROPOSAL
15006 ~~15000~~ EAST NELSON STREET

This office has reviewed your site assessment proposal dated March 24, 1987, and finds as follows:

1. All three tanks (two diesel fuel and one waste oil) must be precision tested. Submit the field test data as required in the enclosed documentation information sheet to this office for review by October 12, 1987.

2. Soil sampling, handling, testing and reporting shall be in accordance with EPA methods. Soils shall be analyzed for total petroleum hydrocarbons using EPA 8015 and halogenated hydrocarbons using EPA 8240 by employing the Headspace Technique (5020).

3. A Hazardous Material Underground Storage Permit (HMUSP) must be filed along with required supporting information and fees by the date indicated thereon to continue operation of the subject tanks.

4. Your Site Assessment Report shall be submitted to this office by not later than November 12, 1987.

If you have any questions regarding this letter, please call Mr. Ofori K. Amoah at (213) 226-4014.

Very truly yours,

T. A. TIDEMANSON
Director of Public Works.

M. Michael Mohajer
Supervising Civil Engineer III
Waste Management Division

OA:du/DOOLEY

Enc.

cc: California Regional Water Quality Control Board,
Los Angeles Region

waste Mgt

EDNA, INC.
15000 NELSON
CITY OF INDUSTRY, CA 91744
(818) 336-1261

810.25

6783 (Frances)

Dennis Dooley (818) - 795 - 7996

OKA
700564

March 24, 1987

RECEIVED
MAR 31 1987
DEPARTMENT OF P...
ENGINEERING SERV...

Mr. Ofori Amoah
L.A. County Water Management Division
Public Works
Post Office Box 4089
Los Angeles, CA 90051

RE: 15000 East Nelson, City of Industry, California

Dear Mr. Amoah:

At your request, I am sending you this written proposal outlining the items that you and I have discussed over the past month on the telephone.

The proposal covers two concerns that you have mentioned to me.

FIRST CONCERN-DEISEL TANKS

You have requested that the two deisel tanks located in the front portion of the property be tested for leakage.

Based upon your recommendation, we are proposing to have the tanks tested by the use of a precision test. The deisel tanks can be found on the enclosed map just below the Nelson Avenue and are designated by the words "Deisel Pump".

SECOND CONCERN-SOLVENTS USED IN CLEANING TRUCKS

The former tenant on the property, Guthmiller Trucking, cleaned their trucks on the premises. Until March or April of 1986 the trucks were cleaned using water and soap.

Starting March or April 1986, the trucks were cleaned without water and soap. The cleaning was done by use of a solvent.

You have expressed the concern that the solvent may have caused pollution to the underlining water table.

I have discussed various testing methods with Mr. Frank Stillman of Tri-Aid Foundation Engineering.

I reviewed with him your suggestion of testing for EPA priority pollutants. He has informed me that the selection of the testing method is by EPA method number. He stated that on similar occasions, his firm has used EPA method number 8240 to test for solvents. Therefore, I am recommending a similar test in this case.

Headspace Test for 8020

Since the pollution of the solvents would necessarily have began on the top of the soil before working their way down to the water table, I am proposing that the test samples be taken from the first five feet of soil. I am suggesting three tests around the area that is marked on the enclosed map as washing area. The washing area is adjacent to the sump.

I look forward to your suggestions and recommendations to this proposal. If it meets with your approval, please let me know and Edna, Inc. will engage Tri-Aid Foundation Engineering to start the testing.

Very truly yours,

B. G. Dooley

Brian G. Dooley (714) - 752 - 5300
Certified Public Accountant

BGD/kam
enclosure-map provided by L.A. County Fire Department

Waste mgmt

STATE OF CALIFORNIA — GEORGE DEUKMEJIAN, *Governor*

CALIFORNIA REGIONAL WATER QUALITY CONTROL BOARD—
LOS ANGELES REGION
107 SOUTH BROADWAY, SUITE 4027
LOS ANGELES, CALIFORNIA 90012—4596
(213) 620-4460

8 OKA 700342

810.25

February 27, 1987

RECEIVED

I-12596

Carl W. Sjoberg
Chief, Industrial Waste
County of Los Angeles
Department of Public Works
2250 Alcazar Street
P. O. Box 2418
Los Angeles, CA 90051

SUBSURFACE INVESTIGATION FOR 15006 NELSON STREET, CITY OF INDUSTRY - GUTHMILLER TRUCKING/DOOLEY FOREST PRODUCTS (FILE NO. 86-38)

On June 16, 1986, the Guthmiller Trucking, Inc. site at 15006 Nelson Street in the City of Industry was inspected by this Board's staff. It was determined from observations and information obtained at that time, that solvents had been utilized onsite and that potential contamination pathways existed to groundwater underlying the site. Of specific interest was an underground waste storage tank. A workplan for subsurface investigation was requested of Guthmiller Trucking (copy enclosed) on July 7, 1986. Guthmiller subsequently relinquished their lease without responding to this request. The site investigation request was repeated to the site owner, Mr. Joseph Dooley of Dooley Forest Company on September 2, 1986. At that time in a jurisdictional discussion you indicated that the County would followup on this case since you correctly pointed out that it was first an underground tank monitoring case. In a conversation with Mr. Afari Amodi of your staff on December 18, we learned that no action has yet been taken by your Department. Upon talking to Mr. Dooley we found that the site had been rented again and that the tanks had been pumped out of 1000 gallons of unknown liquid and the materials manifested to De Menno Kesdoon in Compton (copy attached). Apparently no chemical analyses were performed on the material. We still need to know about the subsurface conditions and tank integrity of this facility. This means some form of subsurface investigation is necessary to verify that leakage has not occurred, specifically with reference to chlorinated hydrocarbons. This particular case is lagging well behind our other AB 1803 investigations in this study area.

We would appreciate your present attention to this matter. If you have any questions please call Philip B. Chandler at (213) 620-2385.

Hank H. Yacoub
Supervising Water Resources
Control Engineer

PBC:mc

ATT-5



DOOLEY
FOREST COMPANY

HARDWOOD
IMPORTED AND DOMESTIC
• REDWOOD
• PINE
• CEDAR

15000 NELSON AVE. • INDUSTRY, CA 91744 • (818) 336-1261

December 18, 1986

Phil Chandler
State of California
Water Control
107 So. Broadway
Room 4027
Los Angeles, Ca. 90012

Dear Mr. Chandler:

Enclosed please find copies of the uniform Hazardour Waste Manifest #84944727 and #84944728 for Dooley Forest Lumber Co. at 15000 Nelson Ave., Industry, Ca.

I believe this is all you need. Should you need more, please advise me.

Yours Sincerly,

Joseph G. Dooley

enc.
JGD/fr

Brian called today! 03/06/87

① Fuel

03/06/87

2 → Diesel fuel [illegible]
1 → W/[illegible] [illegible]
→ Solvents used to wash Trucks

Dennis Dooley [illegible] that the State [illegible] [illegible] 2 samples [illegible]

Brian Dooley — [illegible] the [illegible] [illegible] today [illegible]

① [illegible] Investigation [illegible]
② Tent [illegible]
③ [illegible]
④ [illegible] complied
⑤

State of California—Health and Welfare Agency

Department of Health Services
Toxic Substances Control Division
Sacramento, California

Please print or type. (Form designed for use on elite (12-pitch) typewriter.)

UNIFORM HAZARDOUS WASTE MANIFEST

1. Generator's US EPA ID No.: CAD000310599 | Manifest Document No.: | 2. Page 1 of | Information in the shaded areas is not required by Federal law.

3. Generator's Name and Mailing Address: Dooley Forest Lumber, 15006 E. Nelson, City of Industry Ca. 91744

4. Generator's Phone: (818) 336-1261

A. State Manifest Document Number: 84944728

B. State Generator's ID:

5. Transporter 1 Company Name: UNITED PUMPING SERVICE, INC.

6. US EPA ID Number: CAD072953771

C. State Transporter's ID: 063

D. Transporter's Phone: (818) 961-9326

7. Transporter 2 Company Name:

8. US EPA ID Number:

E. State Transporter's ID:

F. Transporter's Phone:

9. Designated Facility Name and Site Address: De Menno Kerdoon, 2000 N Alameda St, Compton Ca. 90222-2799

10. US EPA ID Number: CAT080013352

G. State Facility's ID:

H. Facility's Phone: (213) 537-7100

11. US DOT Description (Including Proper Shipping Name, Hazard Class, and ID Number)	12. Containers No.	Type	13. Total Quantity	14. Unit Wt/Vol	Waste No.
a. NA 9189 Hazardous waste liquid NOS or M-E	001	TT		G	222
b.					
c.					
d.					

J. Additional Descriptions for Materials Listed Above: Oil 2% 4%; Sludge <5%; Water 93%

K. Handling Codes for Wastes Listed Above:

15. Special Handling Instructions and Additional Information: Goggles & Gloves

16. GENERATOR'S CERTIFICATION: I hereby declare that the contents of this consignment are fully and accurately described above by proper shipping name and are classified, packed, marked, and labeled, and are in all respects in proper condition for transport by highway according to applicable international and national governmental regulations.

Printed/Typed Name: X | Signature: X | Date: Month Day Year

17. Transporter 1 Acknowledgement of Receipt of Materials

Printed/Typed Name: | Signature: | Date: Month Day Year

18. Transporter 2 Acknowledgement of Receipt of Materials

Printed/Typed Name: | Signature: | Date: Month Day Year

19. Discrepancy Indication Space

20. Facility Owner or Operator: Certification of receipt of hazardous materials covered by this manifest except as noted in Item 19.

Printed/Typed Name: | Signature: | Date: Month Day Year

GENERATOR

TRANSPORTER

FACILITY

Blue: GENERATOR SENDS THIS COPY TO DOHS WITHIN 30 DAYS
To: P.O. Box 400, Sacramento, CA 95802

DHS 8022 A (11/84)
(EPA 8700-22)

84 89641

State of California—Health and Welfare Agency

Department of Health Services
Toxic Substances Control Division
Sacramento, California

Please print or type. (Form designed for use on elite (12-pitch) typewriter.)

UNIFORM HAZARDOUS WASTE MANIFEST

1. Generator's US EPA ID No.: CA0000310599 | Manifest Document No.: | 2. Page 1 of 1 | Information in the shaded areas is not required by Federal law.

3. Generator's Name and Mailing Address: Dooley Forest Lumber, 15006 E. Nelson, City of Industry Ca 91744

4. Generator's Phone: (818) 336-1261

A. State Manifest Document Number: 84944727

B. State Generator's ID:

5. Transporter 1 Company Name: UNITED PUMPING SERVICE INC.

6. US EPA ID Number: CAD0729-5377

C. State Transporter's ID: 063

D. Transporter's Phone: (818) 961-9326

7. Transporter 2 Company Name:

8. US EPA ID Number:

E. State Transporter's ID:

F. Transporter's Phone:

9. Designated Facility Name and Site Address: De Menno Kerdoon, 2000 N. Alameda St, Compton Ca 90222-2799

10. US EPA ID Number: CAT080013352

G. State Facility's ID: CAT080013352

H. Facility's Phone: (213) 530-0100

11. US DOT Description (Including Proper Shipping Name, Hazard Class, and ID Number)	12. Containers No.	Type	13. Total Quantity	14. Unit Wt/Vol	I. Waste No.
a. NA 9189 Hazardous waste liquid NOS or M-E	001	TT	1000	G	221
b.					
c.					
d.					

J. Additional Descriptions for Materials Listed Above: Diesel Fuel 2%, Water 98%

K. Handling Codes for Wastes Listed Above: 01

15. Special Handling Instructions and Additional Information: Goggles & Gloves

16. GENERATOR'S CERTIFICATION: I hereby declare that the contents of this consignment are fully and accurately described above by proper shipping name and are classified, packed, marked, and labeled, and are in all respects in proper condition for transport by highway according to applicable international and national governmental regulations.

Printed/Typed Name: X Jos G. Dooley | Signature: X [signature] | Date: Month 10 Day 8 Year 86

17. Transporter 1 Acknowledgement of Receipt of Materials

Printed/Typed Name: Antonio Figueroa | Signature: Antonio Figueroa | Date: Month 10 Day 03 Year 86

18. Transporter 2 Acknowledgement of Receipt of Materials

Printed/Typed Name: | Signature: | Date: Month Day Year

19. Discrepancy Indication Space

20. Facility Owner or Operator: Certification of receipt of hazardous materials covered by this manifest except as noted in Item 19.

Printed/Typed Name: Tommie Cleveland | Signature: [signature] | Date: Month 10 Day 8 Year 86

Blue: GENERATOR SENDS THIS COPY TO DOHS WITHIN 30 DAYS
To: P.O. Box 400, Sacramento, CA 95802

DHS 8022 A (11/84)
(EPA 8700-22)

84 89641



DOOLEY FOREST COMPANY

HARDWOOD
IMPORTED AND DOMESTIC
• REDWOOD
• PINE
• CEDAR

15000 NELSON AVE. • INDUSTRY, CA 91744 • (818) 336-1261

December 18, 1986

Phil Chandler
State of California
Water Control
107 So. Broadway
Room 4027
Los Angeles, Ca. 90012

Dear Mr. Chandler:

Enclosed please find copies of the uniform Hazardour Waste Manifest #84944727 and #84944728 for Dooley Forest Lumber Co. at 15000 Nelson Ave., Industry, Ca.

I believe this is all you need. Should you need more, please advise me.

Yours Sincerly,

Joseph G. Dooley

enc.
JGD/fr

State of California—Health and Welfare Agency

Department of Health Services
Toxic Substances Control Division
Sacramento, California

Please print or type. (Form designed for use on elite (12-pitch) typewriter.)

UNIFORM HAZARDOUS WASTE MANIFEST

1. Generator's US EPA ID No. CAD000310599 — Manifest Document No.

2. Page 1 of 1 — Information in the shaded areas is not required by Federal law.

3. Generator's Name and Mailing Address
Dooley Forest Lumber
15006 E Nelson City of Industry Ca 91744

4. Generator's Phone (818) 336-1261

A. State Manifest Document Number 849447217

B. State Generator's ID

C. State Transporter's ID 063

D. Transporter's Phone (818) 961-9326

5. Transporter 1 Company Name: UNITED PUMPING SERVICE INC.

6. US EPA ID Number: CAD072953772

E. State Transporter's ID

7. Transporter 2 Company Name

8. US EPA ID Number

F. Transporter's Phone

9. Designated Facility Name and Site Address
DeMenno Kerdoon
2000 N Alameda St
Compton Ca. 90222-2799

10. US EPA ID Number: CAT080013352

G. State Facility's ID (CAT080013352)

H. Facility's Phone (213) 537-0100

11. US DOT Description (Including Proper Shipping Name, Hazard Class, and ID Number)	12. Containers No.	Type	13. Total Quantity	14. Unit Wt/Vol	I. Waste No.
a. NA 9189 HAZARDOUS WASTE LIQUID NOS OF M-E	001	T	1000	G	
b.					
c.					
d.					

J. Additional Descriptions for Materials Listed Above
Diesel Fuel 2%
Water 98%

K. Handling Codes for Wastes Listed Above

15. Special Handling Instructions and Additional Information
Goggles & Gloves

16. GENERATOR'S CERTIFICATION: I hereby declare that the contents of this consignment are fully and accurately described above by proper shipping name and are classified, packed, marked, and labeled, and are in all respects in proper condition for transport by highway according to applicable international and national governmental regulations.

Printed/Typed Name: X Jos G. Dooley — Signature — Date: Month 10 Day 8 Year 86

17. Transporter 1 Acknowledgement of Receipt of Materials

Printed/Typed Name: ANTONIO FIGUEROA — Signature: Antonio Figueroa — Date: Month 10 Day 08 Year 86

18. Transporter 2 Acknowledgement of Receipt of Materials

Printed/Typed Name — Signature — Date: Month . Day . Year .

19. Discrepancy Indication Space

20. Facility Owner or Operator: Certification of receipt of hazardous materials covered by this manifest except as noted in Item 19.

Printed/Typed Name: TOMMIE CLEVELAND — Signature — Date: Month 10 Day 8 Year 86

GENERATOR

TRANSPORTER

FACILITY

Blue: GENERATOR SENDS THIS COPY TO DOHS WITHIN 30 DAYS
To: P.O. Box 400, Sacramento, CA 95802

DHS 8022 A (11/84)
(EPA 8700-22)

84 89641

State of California—Health and Welfare Agency

Department of Health Services
Toxic Substances Control Division
Sacramento, California

Please print or type. (Form designed for use on elite (12-pitch) typewriter.)

UNIFORM HAZARDOUS WASTE MANIFEST

1. Generator's US EPA ID No. CAD000310599 — Manifest Document No.

2. Page 1 of

Information in the shaded areas is not required by Federal law.

3. Generator's Name and Mailing Address
Dooley Forest Lumber
15006 E. Nelson City of Industry Ca. 91744

A. State Manifest Document Number 849447283

B. State Generator's ID

4. Generator's Phone (818) 336-1261

5. Transporter 1 Company Name: UNITED PUMPING SERVICE, INC.

6. US EPA ID Number: CAD072953771

C. State Transporter's ID 063

D. Transporter's Phone (818) 961-9326

7. Transporter 2 Company Name

8. US EPA ID Number

E. State Transporter's ID

F. Transporter's Phone

9. Designated Facility Name and Site Address
De Menno Kerdoon
2000 N Alameda St
Compton Ca. 90222-2799

10. US EPA ID Number: CAT080013352

G. State Facility's ID

H. Facility's Phone (213) 537-1400

11. US DOT Description (Including Proper Shipping Name, Hazard Class, and ID Number)	12. Containers No.	Type	13. Total Quantity	14. Unit Wt/Vol	I. Waste No.
a. NA 9189 Hazardous waste liquid NOS or M-F	001	TF		G	222
b.					
c.					
d.					

J. Additional Descriptions for Materials Listed Above
Oil 2% 495
Sludge 2% 492
Water 93% 930

K. Handling Codes for Wastes Listed Above

15. Special Handling Instructions and Additional Information
Goggles & Gloves

GENERATOR

16. GENERATOR'S CERTIFICATION: I hereby declare that the contents of this consignment are fully and accurately described above by proper shipping name and are classified, packed, marked, and labeled, and are in all respects in proper condition for transport by highway according to applicable international and national governmental regulations.

Printed/Typed Name: X — Signature: X — Date: Month Day Year

TRANSPORTER

17. Transporter 1 Acknowledgement of Receipt of Materials

Printed/Typed Name — Signature — Date: Month Day Year

18. Transporter 2 Acknowledgement of Receipt of Materials

Printed/Typed Name — Signature — Date: Month Day Year

FACILITY

19. Discrepancy Indication Space

20. Facility Owner or Operator: Certification of receipt of hazardous materials covered by this manifest except as noted in Item 19.

Printed/Typed Name — Signature — Date: Month Day Year

Blue: GENERATOR SENDS THIS COPY TO DOHS WITHIN 30 DAYS
To: P.O. Box 400, Sacramento, CA 95802

DHS 8022 A (11/84)
(EPA 8700-22)

84 89641

I-12595-6H ~~Wastement~~

STATE OF CALIFORNIA

GEORGE DEUKMEJIAN, Governor

CALIFORNIA REGIONAL WATER QUALITY CONTROL BOARD—
LOS ANGELES REGION

107 SOUTH BROADWAY, SUITE 4027
LOS ANGELES, CALIFORNIA 90012—4596
(213) 620-4460

RECEIVED

SEP 08 1986

DEPARTMENT OF PUBLIC WORKS
ENGINEERING SERVICES DIVISION

September 2, 1986

850.27.11

Mr. Joseph Dooley
Dooley Forest Company
15000 Nelson Avenue
City of Industry, CA 19744

SUBSURFACE INVESTIGATION (FILE NO. 86-38)

On June 16, 1986, the Guthmiller Trucking, Inc. site at 15006 Nelson Street in the City of Industry was inspected by this Boards staff. It was determined from observations and information obtained at that time, that solvents have been utilized onsite and that potential contamination pathways exist to ground water underlying the site. Specifically this includes an underground waste storage tank. A workplan for subsurface investigation was requested of Guthmiller Trucking (copy attached) on July 17, 1986. Correspondence (copy attached) was subsequently received from James Leonard Crew, an Attorney, to the effect that Guthmiller will be leaving the site as of August 31, 1986, and indicating you as the owner of the site.

Since this is apparently your site, you are responsible for submitting a required workplan and conducting an investigation to determine the extent of soil or ground water contamination from possible leakage from the storage tank. Please implement the original request (copy attached) with the following modifications:

Item 3. A minimum depth of 40 feet is required for each proposed boring, unless a lesser depth is justified.

Item 4, 5, and 6. Soil sampling plan which contains at the minimum, the following elements:

a) Proposed methods and equipment for sample collection,

b) Sampling intervals in each boring, (e.g. surface, 5, 10 feet, etc.)

c) Number and type of soil samples. Discrete samples will be taken. Duplicate samples may be composited for screening purposes only. Boring depth decisions will depend on discrete samples.

d) Number of samples to be analyzed.

e) Analysis plan for specific priority constituents, based on EPA Method 8240 and any supplemental methods necessary to characterize organic materials pertinent to your site use history.

EPA 412.1

Item 8. Contingency conversion specifications. If water is encountered the soil boring may be converted to a monitoring well and sampled for specific chemicals. Contingency planning should include:

a) Permitting.
b) Well design specifications.
c) Sampling and analysis plan including the list of parameters to be tested and the method of testing.

Item 9. A copy of any previous work of a similar nature conducted at the site, i.e., tank closure, should be submitted with the workplan.

Please submit the workplan to us by October 2, 1986. Should you believe that this request is unjustified, please submit your reasons and supporting information (i.e., previous investigations, reports prepared for other agencies) to us, in writing, within 14 days. If you have any questions, please call Philip Chandler at (213) 620-2385.

HANK H. YACOUB
Supervising Water Resource
Control Engineer

PBC/pml

cc: City of Industry
Mr. Carl Sjoberg, Los Angeles County, Department of Public Works

STATE OF CALIFORNIA
GEORGE DEUKMEJIAN, *Governor*

CALIFORNIA REGIONAL WATER QUALITY CONTROL BOARD—
LOS ANGELES REGION

107 SOUTH BROADWAY, SUITE 4027
LOS ANGELES, CALIFORNIA 90012—4596
(213) 620-4460

I-12595-6H

CWS—
No File#

July 7, 1986

Mr. Joseph Frontella
GUTHMILLER TRUCKING, INC.
P.O. Box 206
Union City, CA 94587

SUBSURFACE INVESTIGATION (FILE NO. 86-38)
15006 E. NELSON AVE City / County

On June 16, 1986, your facility was inspected by Jonathan Bishop of this Board's staff. During the inspection your storage for waste oil and solvents and the application of oil to your yard was discussed.

In regard to your question about the application of oil to your yard, the Regional Board has no regulations prohibiting the application of clean(unused) oil to your yard for dust control. Used oil is considered a waste, and as such must managed as a hazardous waste, and can not be applied to your yard.

In regard to your waste tank, you are directed to submit a workplan for conducting a subsurface investigation to determine the past integrity of your waste tank. The plan must include the following:

1. The number and location of proposed borings.

2. A plot plan showing the boring locations.

3. The depth of each boring (a minimum depth of 40 feet is required with a minimum soil sampling frequency of 5, 10, 20, 30, and 40 feet below the asphalt).

4. The method and equipment used to collect the samples must be specified.

5. The number and type of samples (i.e. composite or discrete) must be specified. (Discrete samples are preferred.)

6. The samples must be analyzed by EPA Method No. 8240.

7. Subsurface investigations of this type must be directed and conducted by a registered geologist or certified engineering geologist or registered civil engineer, registered or certified by the State of California.

Please submit the workplan to us by August 15, 1986. If you have any questions, please call Jonathan Bishop at (213) 620-2997.

Raymond K Delacourt

RAYMOND K. DELACOURT
Senior Water Resource
Control Engineer

cc: Mr. Michael Mohajer, County of Los Angeles,
Department of Public Works

STATE BOARD

RWCQB → EPA 8240

1) Borings at the wash area.
2) Borings to 5' below surface to define the area of the washing trucks.
3)
4) Test the soil & analyse.

If there contamination in the ground

1) Define extent → laterally & vertical (40 feet deep)
   If they hit G/water → they will develop G/w wells and take samples & analyse in the lab.
2) If no G/w water is hit in the 40-foot borings, the case will be closed.
3) If the soil is contaminated, they will be define the extent of contamination, they will drill to the G/water
4) If they hit 40 feet

COUNTY

1) Test all u/G tanks. — phase I
2) Do Borings around all underground tanks — II
   Test the soil & analyse. — LDP.
3) TMP → Buy electronic to monitor the Container 24 hrs / day. Develope Make a well from the borings.

→ At least the 40-foot boring (Exploratory
   The rest of the borings will go 20 deep
   if G/water is met at the site.

APPENDIX D

LOS ANGELES COUNTY DEPARTMENT OF BUILDING AND SAFETY

FREY

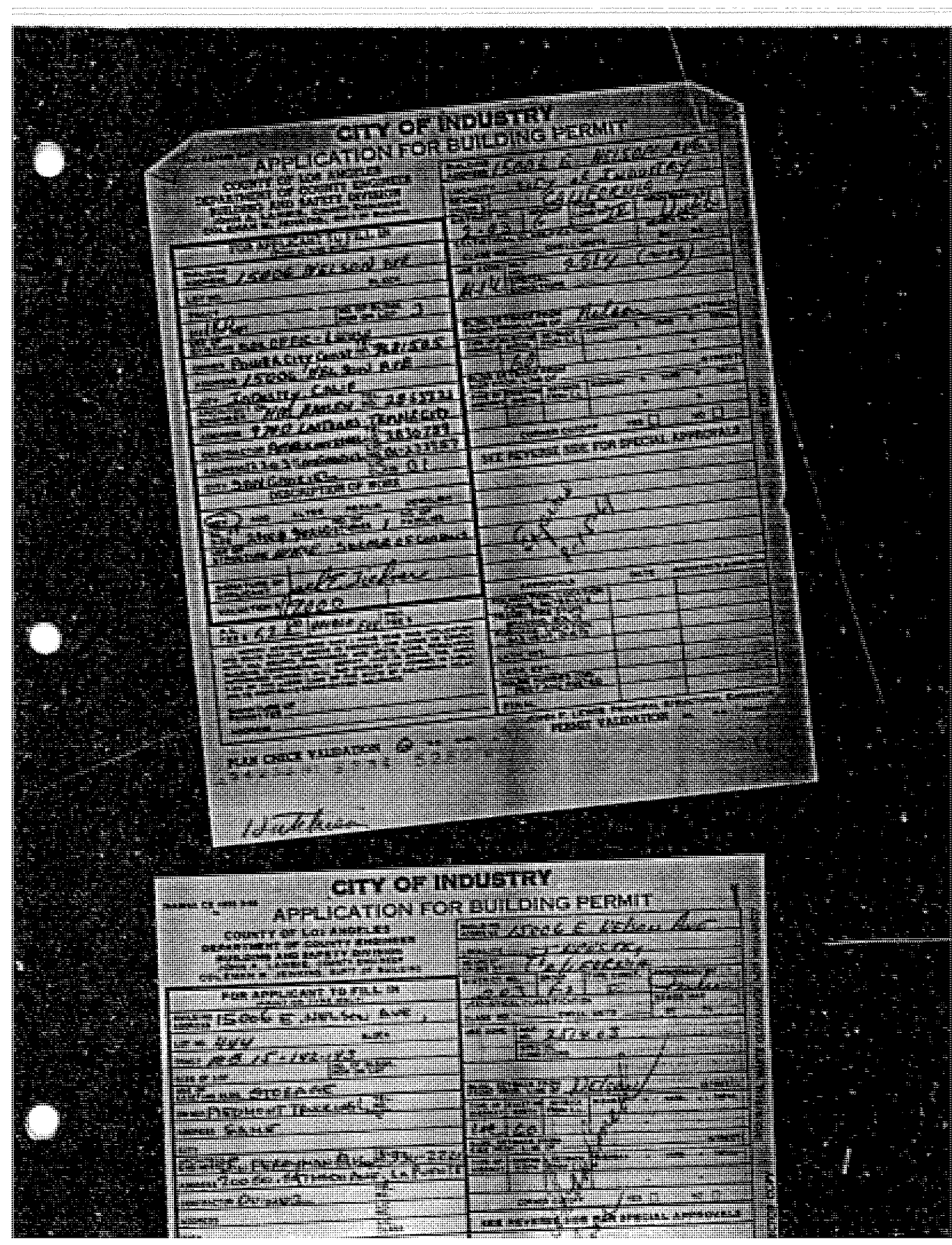

CITY OF INDUSTRY
APPLICATION FOR BUILDING PERMIT

COUNTY OF LOS ANGELES

CITY OF INDUSTRY
APPLICATION FOR BUILDING PERMIT

COUNTY OF LOS ANGELES

CITY OF INDUSTRY

APPLICATION FOR BUILDING PERMIT

COUNTY OF LOS ANGELES
DEPARTMENT OF COUNTY ENGINEER
BUILDING AND SAFETY DIVISION

FOR APPLICANT TO FILL IN

PLAN CHECK VALUATION $

PERMIT VALUATION $

COUNTY OF LOS ANGELES
DEPARTMENT OF COUNTY ENGINEER

Date 2-22-73

CLAIM FOR REFUND

Claim for refund of Permit fee which has been paid, or posted to Ord. 1535, County Building Code; Ord. 1536, County Plumbing Code; Ord. 1538, Heating, Ventilating and Incidental Power Equipment; Ord. 1537, County Electrical Code.

Claim is hereby made for the refund of $ 32.64 which is solely owned (100%) by

Fee has been paid in 40.80

Use the permit or other service shown below. Check one only.

- [ ] Plan check deposit
- [ ] Building permit
- [ ] Electrical permit
- [X] Plumbing, heating & ventilating permit
- [ ] Refrigeration contractor
- [ ] Refrigeration servicing man
- [ ] Swimming pool permit
- [ ] Sign permit
- [ ] Fee for special study
- [ ] Fee for mobile home park & recreational vehicle park permit
- [ ] Fee for mobile home accessory building permit
- [ ] Plan check fee for sanitary sewers



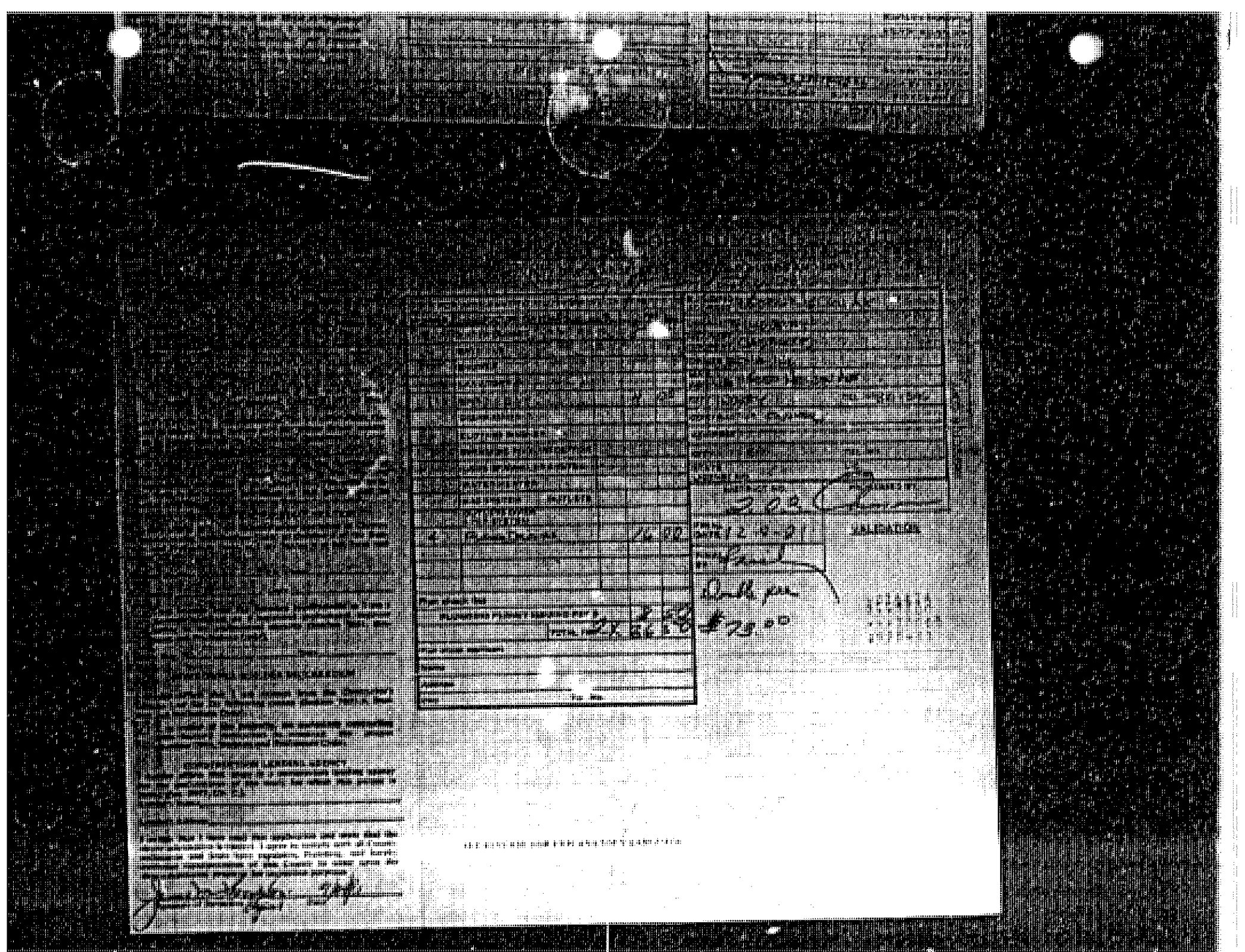


MAIN AIR SUPPLY LINE
℄ OF FUTURE PLUMBING
WALL - INSTALL (2) W.C.
WASTE RINGS ETC @ FIN.
(TO BE COVERED)
STUB OUT 1'-0 OUTSIDE OF SLDG & CAP.
36'-0"
C.O.
C.O.

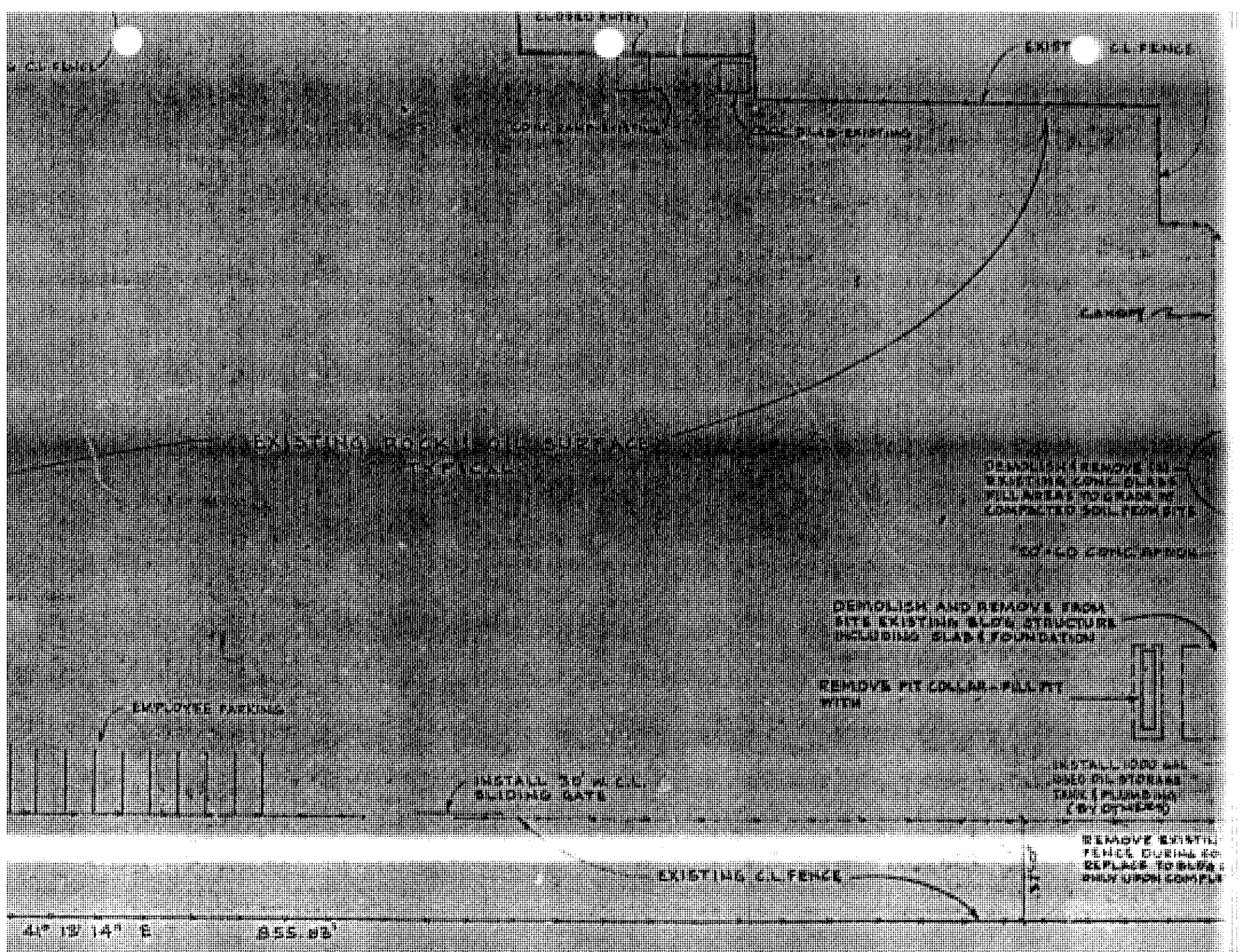

CLOSED ENTRY
EXIST C.L. FENCE
CONC. RAMP-EXISTING
SLAB-EXISTING
CANOPY
EXISTING ROCK II OIL SURFACE
TYPICAL
DEMOLISH & REMOVE IN EXISTING CONC. SLABS FILL AREAS TO GRADE W/ COMPACTED SOIL FROM SITE
DEMOLISH AND REMOVE FROM SITE EXISTING BLDG STRUCTURE INCLUDING SLAB & FOUNDATION
REMOVE PIT COLLAR - FILL PIT WITH
EMPLOYEE PARKING
INSTALL 30' W. C.L. SLIDING GATE
INSTALL 1000 GAL USED OIL STORAGE TANK & PLUMBING (BY OTHERS)
EXISTING C.L. FENCE
41° 13' 14" E
855.83'


EXISTING C.L. FENCE
EXISTING M&M RETAIL STORE BLDG (NOT A PART)
EXISTING M&M STORAGE BLDG NOT A PART
CANOPY
EXISTING BLDG
EXISTING OFFICE BLDG
EXISTING C.L. FENCE
DEMOLISH & REMOVE (2) EXISTING CONC. SLABS FILL AREAS TO GRADE W/ COMPACTED SOIL FROM SITE
CO-CO CONC. APRON
DEMOLISH AND REMOVE FROM SITE EXISTING BLDG STRUCTURE INCLUDING SLAB & FOUNDATION
REMOVE PIT COLLAR - FILL PIT WITH
NEW BLDG
H4
REMOVE EXISTING C.L. FENCE TO BLDG
REMOVE EXISTING C.L. FENCE DURING CONST'N REPLACE TO BLDG CORNER ANY UPON COMPLETION
C.L. FENCE
EXISTING C.L. FENCE (NOT A PART)
NOTE: CHAIN LINK FENCING ALONG EASTERLY

Approved for Domestic Use Only
CITY OF INDUSTRY
John J. Radson, City Engineer
[illegible] JUL 1 8 1989
Date

Signature for Applicant
Clyde E. [illegible] General Manager
American Brass [illegible] Iron Foundry, Inc.
Print name, firm and position

[illegible]

CITY OF INDUSTRY

[illegible] City of Industry, California [illegible]
[illegible] Office [illegible] Stafford [illegible]
[illegible]

APPLICATION FOR DOMESTIC WASTEWATER CLEARANCE

1. Name and location of proposed existing building: 15006 Nelson Avenue
   [illegible] (Owner/Tenant)
2. Name and firm of applicant: American Brass & Iron Foundry, Inc.
   Present address: 15006 Nelson Ave., City of Industry, CA
   Person to contact: Dick Needle Telephone: (213) 723-3695
3. Owner of record: American Brass & Iron Foundry, Inc.
   Address: 7001 Telegraph Rd., Los Angeles, CA 90040
   Telephone: (213) 723-3695
4. Detailed description of work: Construction of 6 ; private sewer line inside the lot and connection to 39" L.A.C.S.D. #3 trunk line
5. If the site has any, or will have any, of the following wastewater pretreatment systems, please check the appropriate box:

☐ Interceptor, clarifier, sump or trap ☐ Chemical coagulation or precipitation

CITY OF INDUSTRY

Incorporated June 18, 1957

December 27, 1995

Mr. Bruce Hooper
District Engineer
La Puente District
County Engineering Office
16005 East Central Avenue
La Puente, CA 91744

Dear Mr. Hooper:

The proposed diesel storage tanks (2) and accessory structures located at 15006 Nelson Avenue, known as UPS Truck Leasing, have been approved by the City of Industry.

Sincerely,

CITY OF INDUSTRY

Chris R. Rope
City Manager

CRR:MK:jm

P.O. Box 3366, City of Industry, California 91744-0366 • Administrative Offices: 15651 E. Stafford St. • (818) 333-2211 • Fax (818) 961-6795

SN 7917

15006 Nelson Ave

County of Los Angeles
Department of Public Works
Building and Safety / Land Development

BUILDING PERMIT
BL 0203 9601080027

CITY OF INDUSTRY # 0203
16005 CENTRAL AVENUE
LA PUENTE CA
Phone: (818) 961-9611 Ext:

WORKER'S COMPENSATION DECLARATION

I hereby affirm that I have a certificate of consent to self insure, or a certificate of Workers' Compensation Insurance, or a certified copy thereof (Sec. 3800, Lab. C.).

Policy No. _____ Company _____

☐ Certified copy is hereby furnished.

☐ Certified copy is filed with the county building inspection department.

Date _____ Applicant _____

CERTIFICATE OF EXEMPTION FROM WORKERS' COMPENSATION INSURANCE

(This section need not be completed if the permit is for one hundred dollars ($100) or less.)

I certify that in the performance of the work for which this permit is issued, I shall not employ any person in any manner so as to become subject to the Workers' Compensation Laws.

Date _____ Applicant _____

NOTICE TO APPLICANT: If, after making this Certificate of Exemption, you should become subject to the Workers' Compensation provisions of the Labor Code, you must forthwith comply with such provisions or this permit shall be deemed revoked.

LICENSED CONTRACTORS DECLARATION

I hereby affirm that I am licensed under provisions of Chapter 9 (commencing with Section 7000) of Division 3 of the Business and Professions Code, and my license is in full force and effect.

License Number _____ Lic. Class _____

Contractor _____ Date _____

☐ I am exempt under Sec. _____

B.&P.C. for this reason _____

_____ Date _____

Signature _____

☐ I, as owner of the property, or my employees with wages as their sole compensation, will do the work and the structure is not intended or offered for sale (Section 7044, Business Professions Code).

☐ I, as owner of the property, am exclusively contracting with licensed contractors to construct the project (Section 7044, Business and Professions Code).

CONSTRUCTION LENDING AGENCY

I hereby affirm that there is a construction lending agency for the performance of the work for which this permit is issued (Sec. 3097, Civ. C.).

Lender's Name _____

Lender's Address _____

I certify that I have read this application and state that the above information is correct. I agree to comply with all county ordinances and State laws relating to building construction, and hereby authorize representatives of this County to enter upon the above-mentioned property for inspection purposes.

_____ _____
Signature of Applicant or Agent Date

BUILDING ADDRESS:
15006 NELSON AV E
INDH CA

LOCALITY:
CITY OF INDUSTRY

NEAREST CROSS STREET:
PUENTE

ALIAS:

LEGAL ID:
BK: 214 PG: 24 PC: 25

ASSR INFO NBR:

OWNER: TEL. NO:
UNITED PARCEL SERVICE (714) 452-2047
2520 PASEO DE ALICIA
LAGUNA BEACH, CA

CONTRACTOR: TEL. NO:
PETRO BUILDERS, INC. (310) 946-2285
10609 PAINTER AVE. LIC. NO:
SANTA FE SPRINGS, CA 90670 C-61 *

APPLICANT: TEL. NO:
PETRO BUILDERS, INC. (310) 946-2285
10609 PAINTER AVE.
SANTA FE SPRINGS, CA 90670

ARCHITECT OR ENGINEER: TEL. NO:
LIC. NO:

ACTION:
NEW

DESCRIPTION OF WORK:
PIPERACK FOR ABOVE GROUND TANKS

USE OF EXISTING BLDG:
INDUSTRIAL

ISSUED ON:	PROCESSED BY:	EXPIRES ON:
01/08/96	CI	01/07/97

FINAL DATE: 1-30-96 FINAL BY: [signature]

SQ. FT. SIZE:	NO. OF STORIES:	NO. OF FAMILIES:
0		0

SIZE OF LOT:	BLDGS. NOW ON LOT:	WITHIN 1000 FT. OF SCHOOL?:
	2	NO

USE ZONE:	MAP NO:	FIRE ZONE:
		3

SPECIAL CONDITIONS:
CITY OF INDUSTRY APP ON FILE

OCCUP GROUP-
EXIST: B2 NEW: B2

TYPE CONST:	STAT. CLASS:	DWELL UNITS:	APT/CON:
V	20	0	NO

REQUIRED SET BACK:	YARD:	HWY:	TOTAL SETBACK FROM PROP LINE:	EXIST WIDTH:
FRONT PL				
SIDE PL				

SEWER MAP BOOK:	PAGE:	VALUATION:	CMP:
		2,500	04

FEES PAID-

FEE DESCRIPTION:	QUANTITY:	UOM:	AMOUNT:
AA BLDG PERMIT ISSUANCE			36.40
AE STRONG MOTION OTHER	2500.00	VALUATN	1.06
A6 PLAN MAINTENANCE FEE	2500.00	VALUATN	13.20
D1 PLANCHECK W/O EN-HC	2500.00	VALUATN	110.48
D2 PERMIT W/O EN-HC	2500.00	VALUATN	130.00
	TOTAL FEES		291.14

* ADDITIONAL DATA ON FILE

LICENSED CONTRACTOR'S DECLARATION

ereby affirm under penalty of perjury that I am licensed under provisions of apter 9 (commencing with Section 7000) of Division 3 of the Business and ofessions Code, and my license is in full force and effect.

A,B,C61

cense Class D40 Lic. No. 241905.

ate 1·8·96 Contractor PETRO BLDRS, INC

OWNER-BUILDER DECLARATION

hereby affirm under penalty of perjury that I am exempt from the Contractors icense Law for the following reason (Sec. 7031.5, Business and Professions ode: Any city or county which requires a permit to construct, alter, improve, emolish, or repair any structure, prior to its issuance, also requires the pplicant for such permit to file a signed statement that he or she is licensed ursuant to the provisions of the Contractors License Law (Chapter 9 ommencing with Section 7000) of Division 3 of the Business and Professions ode) or that he or she is exempt therefrom and the basis for the alleged xemption. Any violation of Section 7031.5 by any applicant for a permit subjects he applicant to a civil penalty of not more than five hundred dollars ($500).):

☐ I, as owner of the property, or my employees with wages as their sale ompensation, will do the work, and the structure is not intended or offered for ale (Sec. 7044, Business and Professions Code: The Contractors License Law oes not apply to an owner of property who builds or improves thereon, and who oes such work himself or herself or through his or her own employees, provided hat such improvements are not intended or offered for sale. If, however, the uilding or improvement is sold within one year of completion, the owner-builder vill have the burden of proving that he or she did not build or improve for the urpose of sale.).

☐ I, as owner of the property, am exclusively contracting with licensed contractors to construct the project (Sec. 7044, Business and Professions Code: The Contractors License Law does not apply to an owner of property who builds or improves thereon, and who contracts for such projects with a contractor(s) licensed pursuant to the Contractors License Law.).

☐ I am exempt under Sec. _____, B.& P.C. for this reason:

_____

Date _____ Owner _____

WORKERS' COMPENSATION DECLARATION

I hereby affirm under penalty of perjury one of the following declarations:

☐ I have and will maintain a certificate of consent to self-insure for workers' compensation, as provided for by Section 3700 of the Labor Code, for the performance of the work for which this permit is issued.

☐ I have and will maintain workers' compensation insurance, as required by Section 3700 of the Labor Code, for the performance of the work for which this permit is issued. My workers' compensation insurance carrier and policy number are:

Carrier REPUBLIC INDEMNITY Policy Number 3516843

(This section need not be completed if the permit is for one hundred dollars ($100) or less).

☑ I certify that in the performance of the work for which this permit is issued, I shall not employ any person in any manner so as to become subject to the workers' compensation laws of California, and agree that if I should become subject to the workers' compensation provisions of Section 3700 of the Labor Code, I shall forthwith comply with those provisions.

Date 1·8·96 Applicant [signature]

WARNING: FAILURE TO SECURE WORKERS' COMPENSATION COVERAGE IS UNLAWFUL, AND SHALL SUBJECT AN EMPLOYER TO CRIMINAL PENALTIES AND CIVIL FINES UP TO ONE HUNDRED THOUSAND DOLLARS ($100,000), IN ADDITION TO THE COST OF COMPENSATION, DAMAGES AS PROVIDED FOR IN SECTION 3706 OF THE LABOR CODE, INTEREST, AND ATTORNEY'S FEES.

CONSTRUCTION LENDING AGENCY

I hereby affirm under penalty of perjury that there is a construction lending agency for the performance of the work for which this permit is issued (Sec. 3097, Civ.C.).

Lender's Name _____

Lender's Address _____

I certify that I have read this application and state under the penalty of perjury that the above information is correct. I agree to comply with all city and county ordinances and state laws relating to building construction, and hereby authorize representatives of this county to enter upon the above-mentioned property for inspection purposes.

_____ _____

Signature of Applicant or Agent Date

Complete this section for permits in unincorporated Los Angeles County only

LOBBYIST ORDINANCE CERTIFICATION

This is to certify that I, as permit applicant, am familiar with the requirements of Los Angeles County Code Chapter 2.160 et seq., (relating to the Los Angeles County Lobbyist Ordinance) and that all persons acting on behalf of myself complied and will continue to comply therewith through the application process.

ISELA VAZQUEZ [signature]

Applicant (Print Name) Applicant Signature

PETRO BUILDERS Inc 1·8·96

Company Name (if employed by an entity/agency) Date

15006 NELSON AVE.

County of Los Angeles
Department of Public Works
Building and Safety / Land Development

ELECTRICAL PERMIT
EL 0203 9510130032

CITY OF INDUSTRY # 0203
16005 CENTRAL AVENUE
LA PUENTE CA
Phone: (818) 961-9611 Ext:

WORKER'S COMPENSATION DECLARATION

I hereby affirm that I have a certificate of consent to self insure, or a certificate of Workers' Compensation insurance, or a certified copy thereof (Sec. 3800, Lab. C.).

Policy No. _____ Company _____

☐ Certified copy is hereby furnished.

☐ Certified copy is filed with the county building inspection department.

Date _____ Applicant _____

CERTIFICATE OF EXEMPTION FROM WORKERS' COMPENSATION INSURANCE

(This section need not be completed if the permit is for one hundred dollars ($100) or less.)

I certify that in the performance of the work for which this permit is issued, I shall not employ any person in any manner so as to become subject to the Workers' Compensation Laws.

Date _____ Applicant _____

NOTICE TO APPLICANT: If, after making this Certificate of Exemption, you should become subject to the Workers' Compensation provisions of the Labor Code, you must forthwith comply with such provisions or this permit shall be deemed revoked.

LICENSED CONTRACTORS DECLARATION

I hereby affirm that I am licensed under provisions of Chapter 9 (commencing with Section 7000) of Division 3 of the Business and Professions Code, and my license is in full force and effect.

License Number _____ Lic. Class _____

Contractor _____ Date _____

☐ I am exempt under Sec. _____

B.&P.C. for this reason _____

_____ Date _____

Signature _____

SINGLE FAMILY
HOME OWNER-BUILDER DECLARATION

I hereby affirm that I am exempt from the Contractor's License Law for the following reason (Section 7031.5 Business and Professions Code):

☐ I, as owner of the property, will do the work and the structure is not intended or offered for sale (Section 7044, Business and Professions Code).

CONSTRUCTION LENDING AGENCY

I hereby affirm that there is a construction lending agency for the performance of the work for which this permit is issued (Sec. 3097, Civ. C.).

Lender's Name _____

Lender's Address _____

I certify that I have read this application and state that the above information is correct. I agree to comply with all county ordinances and State laws relating to building construction, and hereby authorize representatives of this County to enter upon the above-mentioned property for inspection purposes.

_____ _____
Signature of Applicant or Agent Date

BUILDING ADDRESS:
15006 NELSON AV E
INDH CA
LOCALITY:
CITY OF INDUSTRY, CA
NEAREST CROSS STREET:
PUENTE

ALIAS:

LEGAL ID:
BK: 214 PG: 24 PC: 25

ASSR INFO NBR:

OWNER: TEL. NO:
UNITED PARCEL SERVICE (714) 452-2047
2520 PASEO DE ALICIA
LAGUNA BEACH, CA

CONTRACTOR: TEL. NO:
PETRO BUILDERS, INC. (310) 946-2285
10609 PAINTER AVE. LIC. NO:
SANTA FE SPRINGS, CA 90670 241905C-16

APPLICANT: TEL. NO:
PETRO BUILDERS, INC. (310) 946-2285
10609 PAINTER AVE.
SANTA FE SPRINGS, CA 90670

DESCRIPTION OF WORK:
ELECTRICAL FOR 2 ABOVE GROUND FUEL TANKS

ISSUED ON:	PROCESSED BY:	EXPIRES ON:
10/13/95	VG	10/12/96

FINAL DATE: 1-30-96 FINAL BY:

FEES PAID-

FEE DESCRIPTION:	QUANTITY:	UOM:	AMOUNT:
A1 PERMIT ISSUANCE FEE			36.40
G2 LIGHTING FIXTURES	2.00	LGT FXT	5.30
J5 OTHER PWR APP LT 3HP	2.00	PWR APP	40.30
	TOTAL FEES		82.00

Fuel Tanks

LICENSED CONTRACTOR'S DECLARATION

I hereby affirm under penalty of perjury that I am licensed under provisions of Chapter 9 (commencing with Section 7000) of Division 3 of the Business and Professions Code, and my license is in full force and effect.

License Class A B C61 D40 Lic. No. 241905

Date XP 9-30-96 Contractor Petro Bldrs Inc.

OWNER-BUILDER DECLARATION

I hereby affirm under penalty of perjury that I am exempt from the Contractors License Law for the following reason (Sec. 7031.5, Business and Professions Code: Any city or county which requires a permit to construct, alter, improve, demolish, or repair any structure, prior to its issuance, also requires the applicant for such permit to file a signed statement that he or she is licensed pursuant to the provisions of the Contractors License Law (Chapter 9 commencing with Section 7000) of Division 3 of the Business and Professions Code) or that he or she is exempt therefrom and the basis for the alleged exemption. Any violation of Section 7031.5 by any applicant for a permit subjects the applicant to a civil penalty of not more than five hundred dollars ($500).):

☐ I, as owner of the property, or my employees with wages as their sole compensation, will do the work, and the structure is not intended or offered for sale (Sec. 7044, Business and Professions Code: The Contractors License Law does not apply to an owner of property who builds or improves thereon, and who does such work himself or herself or through his or her own employees, provided that such improvements are not intended or offered for sale. If, however, the building or improvement is sold within one year of completion, the owner-builder will have the burden of proving that he or she did not build or improve for the purpose of sale.).

☐ I, as owner of the property, am exclusively contracting with licensed contractors to construct the project (Sec. 7044, Business and Professions Code: The Contractors License Law does not apply to an owner of property who builds or improves thereon, and who contracts for such projects with a contractor(s) licensed pursuant to the Contractors License Law.).

☐ I am exempt under Sec. _____, B.& P.C. for this reason:

_____

Date _____ Owner _____

WORKERS' COMPENSATION DECLARATION

I hereby affirm under penalty of perjury one of the following declarations:

☐ I have and will maintain a certificate of consent to self-insure for workers' compensation, as provided for by Section 3700 of the Labor Code, for the performance of the work for which this permit is issued.

☐ I have and will maintain workers' compensation insurance, as required by Section 3700 of the Labor Code, for the performance of the work for which this permit is issued. My workers' compensation insurance carrier and policy number are:

Carrier REPUBLIC Policy Number 3505295

(This section need not be completed if the permit is for one hundred dollars ($100) or less).

☐ I certify that in the performance of the work for which this permit is issued, I shall not employ any person in any manner so as to become subject to the workers' compensation laws of California, and agree that if I should become subject to the workers' compensation provisions of Section 3700 of the Labor Code, I shall forthwith comply with those provisions.

Date _____ Applicant _____

WARNING: FAILURE TO SECURE WORKERS' COMPENSATION COVERAGE IS UNLAWFUL, AND SHALL SUBJECT AN EMPLOYER TO CRIMINAL PENALTIES AND CIVIL FINES UP TO ONE HUNDRED THOUSAND DOLLARS ($100,000), IN ADDITION TO THE COST OF COMPENSATION, DAMAGES AS PROVIDED FOR IN SECTION 3706 OF THE LABOR CODE, INTEREST, AND ATTORNEY'S FEES.

CONSTRUCTION LENDING AGENCY

I hereby affirm under penalty of perjury that there is a construction lending agency for the performance of the work for which this permit is issued (Sec. 3097, Civ.C.).

Lender's Name _____

Lender's Address _____

I certify that I have read this application and state under the penalty of perjury that the above information is correct. I agree to comply with all city and county ordinances and state laws relating to building construction, and hereby authorize representatives of this county to enter upon the above-mentioned property for inspection purposes.

Signature of Applicant or Agent _____ Date 10-13-95

Complete this section for permits in unincorporated Los Angeles County only

LOBBYIST ORDINANCE CERTIFICATION

This is to certify that I, as permit applicant, am familiar with the requirements of Los Angeles County Code Chapter 2.160 et seq., (relating to the Los Angeles County Labbyist Ordinance) and that all persons acting on behalf of myself complied and will continue to comply therewith through the application process.

_____ _____

Applicant (Print Name) Applicant Signature

_____ _____

Company Name (if employed by an entity/agency) Date

County of Los Angeles
Department of Public Works
Building and Safety / Land Development

ELECTRICAL PERMIT
EL 0203 9601020003

CITY OF INDUSTRY # 0203
16005 CENTRAL AVENUE
LA PUENTE CA
Phone: (818) 961-9611 Ext:

WORKER'S COMPENSATION DECLARATION

I hereby affirm that I have a certificate of consent to self insure, or a certificate of Workers' Compensation insurance, or a certified copy thereof (Sec. 3800, Lab. C.).

Policy No. _____ Company _____

☐ Certified copy is hereby furnished.

☐ Certified copy is filed with the county building inspection department.

Date _____ Applicant _____

CERTIFICATE OF EXEMPTION FROM WORKERS' COMPENSATION INSURANCE

(This section need not be completed if the permit is for one hundred dollars ($100) or less.)

I certify that in the performance of the work for which this permit is issued, I shall not employ any person in any manner so as to become subject to the Workers' Compensation Laws.

Date _____ Applicant _____

NOTICE TO APPLICANT: If, after making this Certificate of Exemption, you should become subject to the Workers' Compensation provisions of the Labor Code, you must forthwith comply with such provisions or this permit shall be deemed revoked.

LICENSED CONTRACTORS DECLARATION

I hereby affirm that I am licensed under provisions of Chapter 9 (commencing with Section 7000) of Division 3 of the Business and Professions Code, and my license is in full force and effect.

License Number _____ Lic. Class _____

Contractor _____ Date _____

☐ I am exempt under Sec. _____

B.&P.C. for this reason _____

_____ Date _____

Signature _____

SINGLE FAMILY
HOME OWNER-BUILDER DECLARATION

I hereby affirm that I am exempt from the Contractor's License Law for the following reason (Section 7031.5 Business and Professions Code):

☐ I, as owner of the property, will do the work and the structure is not intended or offered for sale (Section 7044, Business and Professions Code).

CONSTRUCTION LENDING AGENCY

I hereby affirm that there is a construction lending agency for the performance of the work for which this permit is issued (Sec. 3097, Civ. C.).

Lender's Name _____

Lender's Address _____

I certify that I have read this application and state that the above information is correct. I agree to comply with all county ordinances and State laws relating to building construction, and hereby authorize representatives of this County to enter upon the above-mentioned property for inspection purposes.

_____ _____
Signature of Applicant or Agent Date

BUILDING ADDRESS:
15006 NELSON AV E
INDH CA

LOCALITY:
CITY OF INDUSTRY

NEAREST CROSS STREET:
PUENTE

ALIAS:

LEGAL ID:
BK: 214 PG: 24 PC: 25

ASSR INFO NBR:

OWNER: TEL. NO:
UNITED PARCEL SERVICE (714) 452-2047
2520 PASEO DE ALICIA
LAGUNA BEACH, CA

CONTRACTOR: TEL. NO:
PETRO BUILDERS, INC. (310) 946-2285
10609 PAINTER AVE. LIC. NO:
SANTA FE SPRINGS, CA 90670 C-61 *

APPLICANT: TEL. NO:
PETRO BUILDERS, INC. (310) 946-2285
10609 PAINTER AVE.
SANTA FE SPRINGS, CA 90670

DESCRIPTION OF WORK:
100 SUB PANEL

ISSUED ON:	PROCESSED BY:	EXPIRES ON:
01/08/96	CI	01/01/97

FINAL DATE: 1-30-96 FINAL BY:

FEES PAID-

FEE DESCRIPTION:	QUANTITY:	UOM:	AMOUNT:
A1 PERMIT ISSUANCE-FEE			36.40
LA 100 AMP PANELS, MCC	1.00	PANELS	51.00
		TOTAL FEES	87.40

Fuel Tanks

* ADDITIONAL DATA ON FILE

LICENSED CONTRACTOR'S DECLARATION

ereby affirm under penalty of perjury that I am licensed under provisions of apter 9 (commencing with Section 7000) of Division 3 of the Business and ofessions Code, and my license is in full force and effect.

ense Class D40 A B C G Lic. No. 241905

ate 1-8-96 Contractor PETRO BUILDERS INC.

OWNER-BUILDER DECLARATION

hereby affirm under penalty of perjury that I am exempt from the Contractors cense Law for the following reason (Sec. 7031.5, Business and Professions ode: Any city or county which requires a permit to construct, alter, improve, molish, or repair any structure, prior to its issuance, also requires the pplicant for such permit to file a signed statement that he or she is licensed ursuant to the provisions of the Contractors License Law (Chapter 9 ommencing with Section 7000) of Division 3 of the Business and Professions ode) or that he or she is exempt therefrom and the basis for the alleged emption. Any violation of Section 7031.5 by any applicant for a permit subjects e applicant to a civil penalty of not more than five hundred dollars ($500).):

☐ I, as owner of the property, or my employees with wages as their sole ompensation, will do the work, and the structure is not intended or offered for ale (Sec. 7044, Business and Professions Code: The Contractors License Law oes not apply to an owner of property who builds or improves thereon, and who oes such work himself or herself or through his or her own employees, provided at such improvements are not intended or offered for sale. If, however, the uilding or improvement is sold within one year of completion, the owner-builder ill have the burden of proving that he or she did not build or improve for the urpose of sale.).

☐ I, as owner of the property, am exclusively contracting with licensed ontractors to construct the project (Sec. 7044, Business and Professions Code: he Contractors License Law does not apply to an owner of property who builds r improves thereon, and who contracts for such projects with a contractor(s) icensed pursuant to the Contractors License Law.).

☐ I am exempt under Sec. _____, B.& P.C. for this reason:

_____

Date _____ Owner _____

WORKERS' COMPENSATION DECLARATION

I hereby affirm under penalty of perjury one of the following declarations:

☐ I have and will maintain a certificate of consent to self-insure for workers' compensation, as provided for by Section 3700 of the Labor Code, for the performance of the work for which this permit is issued.

☐ I have and will maintain workers' compensation insurance, as required by Section 3700 of the Labor Code, for the performance of the work for which this permit is issued. My workers' compensation insurance carrier and policy number are:

Carrier REPUBLIC INDEMNITY Policy Number 3516843

(This section need not be completed if the permit is for one hundred dollars ($100) or less).

☐ I certify that in the performance of the work for which this permit is issued, I shall not employ any person in any manner so as to become subject to the workers' compensation laws of California, and agree that if I should become subject to the workers' compensation provisions of Section 3700 of the Labor Code, I shall forthwith comply with those provisions.

Date 1-8-96 Applicant [signature]

WARNING: FAILURE TO SECURE WORKERS' COMPENSATION COVERAGE IS UNLAWFUL, AND SHALL SUBJECT AN EMPLOYER TO CRIMINAL PENALTIES AND CIVIL FINES UP TO ONE HUNDRED THOUSAND DOLLARS ($100,000), IN ADDITION TO THE COST OF COMPENSATION, DAMAGES AS PROVIDED FOR IN SECTION 3706 OF THE LABOR CODE, INTEREST, AND ATTORNEY'S FEES.

CONSTRUCTION LENDING AGENCY

I hereby affirm under penalty of perjury that there is a construction lending agency for the performance of the work for which this permit is issued (Sec. 3097, Civ.C.).

Lender's Name _____

Lender's Address _____

I certify that I have read this application and state under the penalty of perjury that the above information is correct. I agree to comply with all city and county ordinances and state laws relating to building construction, and hereby authorize representatives of this county to enter upon the above-mentioned property for inspection purposes.

_____ _____

Signature of Applicant or Agent Date

Complete this section for permits in unincorporated Los Angeles County only

LOBBYIST ORDINANCE CERTIFICATION

This is to certify that I, as permit applicant, am familiar with the requirements of Las Angeles County Code Chapter 2.160 et seq., (relating to the Las Angeles County Labbyist Ordinance) and that all persons acting on behalf of myself complied and will continue to comply therewith through the application process.

ISELA VAZQUEZ [signature]

Applicant (Print Name) Applicant Signature

PETRO BUILDERS, Inc 1-8-96

Company Name (if employed by an entity/agency) Date

APPENDIX E

LOS ANGELES COUNTY SANITATION DISTRICT

COUNTY SANITATION DISTRICTS
OF LOS ANGELES COUNTY

1955 Workman Mill Road, Whittier, CA 90601-1400
Mailing Address: P.O. Box 4998, Whittier, CA 90607-4998
Telephone: (562) 699-7411
www.lacsd.org

STEPHEN R. MAGUIN
Chief Engineer and General Manager

Fax

INDUSTRIAL WASTE SECTION
WASTEWATER MANAGEMENT

FAX NO: (562) 908-4224

DATE: 5/20/2010 TOTAL PAGES: 1
(Including Cover Page)

TO: Evan Privett

COMPANY: Frey Environmental

FAX NO: 949 723-1854

FROM: Charlene x2929

SUBJECT: file search

- [x] Per Your Request
- [ ] For Your Information
- [ ] Per Our Conversation
- [ ] Review and Comment
- [ ] Call to Discuss
- [ ] For Your Approval

COMMENTS:

936 S Greenwood - permits 1913-Void 2006 and 16887 active

15006 Nelson - Industry - No records found

If any part of this fax transmission is missing or not clearly received, please contact the Sanitation Districts' Industrial Waste Section at (562) 908-4288
Sandra O'Karma, extension 2901 or Lorraine De La Torre, extension 2900

APPENDIX F

LOS ANGELES COUNTY DEPARTMENT OF PUBLIC HEALTH

Nelson

Page _____ of _____

LOG SHEET

Site Name: A B & I Foundry | #

Address: 15006 Nelson Ave Industry 91744

Date	HMS Init.	Findings /Remarks
5-31-01	KM	Reinspection - The 2-55 gallon drums of pipe coating material has been sent back to their office in Oakland. A copy of the shipping papers has been submitted to file

Page _____ of _____

LOG SHEET

Site Name: A B & I Foundry | #

Address: 15006 Nelson Ave Industry 91744

Date	HMS Init.	Findings /Remarks
3-29-01	Km/BC	During a routine inspection of Scully Transportation Service Inc, we observed 2-55g drums located on the SE corner of the property. A B & I Foundry & Scully Transportation share the same address. According to Jannine Aguirre (works) for A B & I, the drums were left by the previous business. The previous business conducted truck repair/service. The 2-55g drums had no I.D., rusty and appeared have been abandoned for many years. A NOV was issued return file
5-8-01	K	Reinspection with Jannine. The 2-55g drums are still on site. I advised Jannine to have the owner call me.
5-9-01	Km	T/c with Allen Bosucci. We stated that the 2-55g drums contain pipe coating material. They are not using the coating at this facility at this time. They will be moving the material to their Oakland facility. I advised Mr Bosucci to send me [illegible]

Los Angeles County • Certified Unified Program Agency
Health Hazardous Materials Division
Participating Agency to the City of Los Angeles and Santa Monica

NOTICE OF VIOLATION AND ORDER TO COMPLY

OWNER	FACILITY ID#:	DATE:
BUSINESS:		REFER REPLY TO:
ADDRESS:		
CITY:	ZIP:	

Attention: The items marked on this notice and issued to you represent violations of the California Code of Regulations (CCR) or the California Health and Safety Code (H&S) and/or the Los Angeles County Code. These violations may result in non compliance fees, permit revocation, and/or civil/criminal penalties. Any time granted for correction of the violation(s) does not preclude any enforcement action by this Department or other agencies. *You are hereby directed to correct the violations within the time specified.* Failure to do so will be considered an additional violation. (Referenced titles & chapters: Titles 19, 22, 23, 27 of the CCR, Chapters 6.5, 6.7, 6.95 of the H&S Code and Title 12 of the Los Angeles County Ordinance).

PERMIT REQUIREMENT Correction Date ____/____/____

101 ☐ Obtain a Unified Program Facility Permit by submitting a completed consolidated permit application package (CPP) (LA Co Ord. Sec. 12.50.075, 12.50.115).

HAZARDOUS WASTE GENERATOR REQUIREMENTS

HAZARDOUS WASTE DETERMINATION

Correction Date ____/____/____

501 ☐ Provide a hazardous waste determination for the following waste:

_____

_____

502 ☐ If using knowledge of the hazard characteristic and/or exclusion from regulation, provide supporting documentation (22CCR 66262.11).

_____

_____

IDENTIFICATION NUMBER

Correction Date ____/____/____

503 ☐ Obtain an EPA Identification number prior to treating, storing, disposal or transportation of hazardous waste (contact Cal-EPA at 916-324-1781, Fed EPA at 415-495-8895 for ID number).

504 ☐ Use a transporter or TSDF that has a valid Identification Number for transportation, treatment, storage, or disposal of hazardous waste [22CCR 66262.12(c)].

_____

_____

DISPOSAL, TREATMENT & TRANSPORTATION

Correction Date ____/____/____

505 ☐ Discontinue disposal of hazardous waste to an unauthorized location or to a facility which does not have a permit [H&S 25189.5(a)]

506 ☐ Obtain a permit/authorization for disposal of hazardous waste or legally dispose of such waste [H&S 25201(a), 22CCR 66270.1].

507 ☐ Discontinue transportation of hazardous waste or obtain a valid registration issued by DTSC prior to transportation or transfer of hazardous waste [H&S 25163(a)(1)].

508 ☐ Discontinue treatment of hazardous waste or obtain a valid permit or authorization for treatment of hazardous waste [H&S 25201(a)].

_____

_____

STORAGE

Correction Date ____/____/____

■ Discontinue storage or obtain a valid permit/authorization for storage of:

509 ☐ On-site hazardous waste in tanks or containers for more than 90 days [H&S 25201(a), 25123.3(b)(1), 22CCR 66262.34(c)].

510 ☐ On-site hazardous waste in tanks or containers in quantities exceeding 6,000 kilograms, or for more than the applicable accumulation period (180/270 days for generators of less than 1000 kg in any calendar month) [H&S 25201(a), 25123.3(h), 22CCR 66262.34(d)].

511 ☐ On-site hazardous waste for longer than one year or longer than the applicable accumulation time after 55 gallons has been reached at the point of generation (satellite storage) [22CCR 66262.34(e)].

512 ☐ Off-site hazardous waste in tanks/containers for any time period [H&S 25201(a), 25123.3(b)(2)].

513 ☐ Hazardous waste in other than containers, tanks, drip pads, or containment buildings [H&S 25201(a), 25123.3(b)(4)].

514 ☐ Hazardous waste at a transfer facility longer that 6 days or longer than 10 days for transfer facilities in industrially zoned areas [H&S 25201(a), 25123.3(b)(2),22CCR 66263.18].

515 ☐ Obtain an extension from DTSC for storage of hazardous waste at the staging site for remediation longer than one year [H&S 25201(a), 25123.3(e)].

_____

_____

DBA/Name	Owner

553 ☐ Remove/decontaminate all waste residues, contaminated tank systems and soils during closure of a tank system. Manage them as hazardous waste [22CCR 66265.197(a)].

554 ☐ Comply with buffer zone requirements for tanks containing ignitable or reactive hazardous waste per NFPA'S Flammable and Combustible Liquids Fire Code [22CCR 66265.198(b)].

RECYCLABLE MATERIALS

Correction Date ____/____/____

560 ☐ Store damaged batteries in closed containers which are capable of preventing release of acid and are labeled with the initial accumulation date [22CCR 66266.81(b)].

USED OIL/FILTERS

Correction Date ____/____/____

561 ☐ Discontinue contaminating used oil with hazardous waste (H&S Code section 25250.7).

562 ☐ Manage used oil to prevent discharge to sewer, drainage system, surface water, ground water, watercourses, or deposit on land. " Prevent" incineration of used oil or burning as fuel. [H&S 25250.05(a)].

563 ☐ Discontinue the use of used oil or recycled oil as a dust suppressant, insect or weed control agent [H&S 25250.5(b)].

■ Comply with the following requirements for handling used oil filters:

564 ☐ Manage used oil filters as hazardous waste, or . . . [22CCR 66266.130(a)].

565 ☐ Drain and recycle used oil filters as scrap metal within one year [22CCR 66266.130(b)].

566 ☐ Store filters in closed containers labeled with the words "Drained Used Oil Filters" and the accumulation start date [22CCR 66266.130 (c)(C)(3)].

567 ☐ Manage used oil that has been drained from used oil filters as hazardous waste [22CCR 66266.130(c)(6)].

PREPAREDNESS AND PREVENTION

Correction Date ____/____/____

568 ☐ Maintain site to minimize possibility of fire, explosion, or unplanned release of hazardous waste constituents to air, soil, or surface water, which could threaten human health or environment (22CCR 66265.31).

■ Equip the site with the following:

569 ☐ Internal communication alarm system [22CCR 66265.32(a)].

570 ☐ A device (i.e., telephone or two way radio) for calling outside emergency help [22CCR 66265.32(b)].

571 ☐ Fire, spill control and or decontamination equipment [22CCR 66265.32(c)].

572 ☐ Water at an adequate volume and pressure to supply water hose streams and foam-producing equipment, or automatic sprinkler [22CCR 66265.32(d)].

573 ☐ Test/maintain all communication and alarm systems, fire protection, spill control, or decontamination equipment (22CCR 66265.34)

574 ☐ Provide for immediate access to emergency communication and/or alarm systems during hazardous waste handling (22CCR 66265.34).

575 ☐ Maintain adequate aisle space for personnel and emergency equipment (22CCR 66265.35).

576 ☐ Make arrangements to familiarize police and fire emergency response, local hospitals, office of emergency services and or emergency response contractors, with potential hazards at the facility [22CCR 66265.37(a)].

577 ☐ Document in the operating records when state and local authorities refuse to enter into arrangement for emergency response [22CCR 66265.37(b)].

DOCUMENT REVIEW

MANIFEST SYSTEM

Correction Date ____/____/____

578 ☐ Prepare a complete Uniform Hazardous Waste Manifest for hazardous waste transported or sent offsite [22CCR 66262.20(a)].

579 ☐ Designate a facility on the manifest which is authorized to handle the hazardous waste [22CCR 66262.20 (b)].

580 ☐ Properly complete, sign, and date, applicable manifest sections [22CCR 66262.23(a)(1),(2)].

581 ☐ Submit generator manifest copies to CAL-EPA/Dept of Toxic Substances Control within 30 days of each shipment of hazardous waste [22CCR 66262.23(a)(4)].

582 ☐ Provide the appropriate manifest copies to the transporters [22CCR 66262.23(b)].

583 ☐ Submit the TSDF manifest copy that has been signed by all transporters (except rail transporters) and out-of-state facility operators to DTSC within 30 days for out-of-state shipments [H&S 25160(b)(3)].

■ Retain for a minimum of 3 years:

584 ☐ Signed copies of manifests [22CCR 66262.40(a)].

585 ☐ Shipping papers or receipts for milkrun operations for generators less than 100 kg/month [22CCR 66263.42(e)].

586 ☐ Copies of manifests/bills of lading for spent lead-acid batteries [22CCR 66266.81(a)(4), (B)].

DBA/Name	Owner

621 ☐ Amend contingency plan as necessary (22CCR 66265.54).
522 ☐ Maintain an emergency coordinator either on the premises or on call at all times (22CCR 66265.55).
625 ☐ Note the required information regarding the incident in the operating log [2CCR 66265.56(j)].

PERSONNEL TRAINING

Correction Date ____/____/____

626 ☐ For small quantity generators, ensure that the appropriate staff are adequately trained to manage waste and respond to emergencies [22CCR 66262.34 (d)(2)].
627 ☐ Ensure that training program is directed by a person trained in hazardous waste procedures [22CCR 66265.16(a)(2)].
628 ☐ Provide a training program directed by a representative trained in hazardous waste procedures [22CCR 66265.16(a)(2)].
629 ☐ Ensure that personnel complete the required training program within 6 months of employment, or work supervised positions prior to completing the training, to comply with the hazardous waste requirements [22CCR 66265.16(b), 66265.16(a)(1)].
630 ☐ Provide personnel an annual review of their initial training (on hazardous waste procedures) [22CCR 66265.16(c)].
631 ☐ Maintain onsite all required training documentation. [22CCR 66265.16(d)].
632 ☐ Maintain onsite training records on current and former employees within the last 3 years [22CCR 66265.16(e)].

SOURCE REDUCTION

Correction Date ____/____/____

634 ☐ Prepare and retain onsite current source reduction documents as applicable, and make them available to the inspector within five days of a request [H&S 25244.15(d), 25244.19, 25244.20, 25244.21].

■ Include the following required elements in the Source Reduction Evaluation Review and Plan (also known as a Source Reduction Plan):

635 ☐ Certification.
636 ☐ Amounts of wastes generated.
637 ☐ Process description.
638 ☐ Block diagrams.
639 ☐ Implementation schedule of selected source reduction measures (22CCR 67100.5).

CONSOLIDATION/REMOTE SITE COMPLIANCE

Correction Date ____/____/____

640 ☐ Submit the required notification to the CUPA before operating a consolidation site [H&S 25110.10(d)(1)].
641 ☐ Comply with the consolidation site operating requirements [H&S 25110.10(b)].
642 ☐ Submit the required notification before operating a remote site [H&S 25121.3(b)].
643 ☐ For non-RCRA waste at a remote site, comply with container and labeling requirements, notify the CUPA of the remote site exemption annually, and hold the waste at the site no longer than 10 days [H&S 25121.3(b)].

SITE MITIGATION/SITE CLOSURE

Correction Date ____/____/____

644 ☐ Provide a corrective action plan for unauthorized releases of hazardous waste or constituents to the ground (H&S 25187).
645 ☐ Owner or operator shall close the facility in a manner that:
a) minimizes the need for further maintenance, and
b) controls or eliminates all contaminated equipment, structures, and soil; or decontaminate by removing all hazardous waste residues (22CCR 66265.111, 66265.114, H&S 25187].

Authorized Rep:	Title:
Auth Rep Signature:	Inspected by:

7825 San Leandro Street
Oakland, CA 94621
Phone: 510-632-3467
Fax: 510-632-8035

AB&I

Fax

To: Kenji Mayeda **From:** Mike Olvera - Environmental Engineer

Fax: 562-790-8002 **Date:** May 30, 2001

Phone: 562-790-1816 **Pages:** 3

Re: Inspected drums **CC:**

☐ **Urgent** ☐ **For Review** ☐ **Please Comment** ☐ **Please Reply** ☐ **Please Recycle**

•Comments:

Here is the bill of lading for those two unmarked drums found at AB&I Los Angeles Service Center. Both drums were shipped to Oakland plant, the liquid contents of one drum was recycled and the remaining solids were sent to a landfill.

If you have any further questions, please call me at 510-633-5224.

Thank you

APPENDIX G

HISTORICAL AERIAL PHOTOGRAPHS

Ryder City of Industry
15006 Nelson Avenue
City of Industry, CA 91744

Inquiry Number: 2767238.12
May 14, 2010

The EDR Aerial Photo Decade Package

EDR® Environmental Data Resources Inc

440 Wheelers Farms Road
Milford, CT 06461
800.352.0050
www.edrnet.com

EDR Aerial Photo Decade Package

Environmental Data Resources, Inc. (EDR) Aerial Photo Decade Package is a screening tool designed to assist environmental professionals in evaluating potential liability on a target property resulting from past activities. EDR's professional researchers provide digitally reproduced historical aerial photographs, and when available, provide one photo per decade.

When delivered electronically by EDR, the aerial photo images included with this report are for ONE TIME USE ONLY. Further reproduction of these aerial photo images is prohibited without permission from EDR. For more information contact your EDR Account Executive.

Thank you for your business.
Please contact EDR at 1-800-352-0050
with any questions or comments.

Disclaimer - Copyright and Trademark Notice

This Report contains certain information obtained from a variety of public and other sources reasonably available to Environmental Data Resources, Inc. It cannot be concluded from this Report that coverage information for the target and surrounding properties does not exist from other sources. **NO WARRANTY EXPRESSED OR IMPLIED, IS MADE WHATSOEVER IN CONNECTION WITH THIS REPORT. ENVIRONMENTAL DATA RESOURCES, INC. SPECIFICALLY DISCLAIMS THE MAKING OF ANY SUCH WARRANTIES, INCLUDING WITHOUT LIMITATION, MERCHANTABILITY OR FITNESS FOR A PARTICULAR USE OR PURPOSE. ALL RISK IS ASSUMED BY THE USER. IN NO EVENT SHALL ENVIRONMENTAL DATA RESOURCES, INC. BE LIABLE TO ANYONE, WHETHER ARISING OUT OF ERRORS OR OMISSIONS, NEGLIGENCE, ACCIDENT OR ANY OTHER CAUSE, FOR ANY LOSS OF DAMAGE, INCLUDING, WITHOUT LIMITATION, SPECIAL, INCIDENTAL, CONSEQUENTIAL, OR EXEMPLARY DAMAGES. ANY LIABILITY ON THE PART OF ENVIRONMENTAL DATA RESOURCES, INC. IS STRICTLY LIMITED TO A REFUND OF THE AMOUNT PAID FOR THIS REPORT.** Purchaser accepts this Report AS IS. Any analyses, estimates, ratings, environmental risk levels or risk codes provided in this Report are provided for illustrative purposes only, and are not intended to provide, nor should they be interpreted as providing any facts regarding, or prediction or forecast of, any environmental risk for any property. Only a Phase I Environmental Site Assessment performed by an environmental professional can provide information regarding the environmental risk for any property. Additionally, the information provided in this Report is not to be construed as legal advice.

Copyright 2010 by Environmental Data Resources, Inc. All rights reserved. Reproduction in any media or format, in whole or in part, of any report or map of Environmental Data Resources, Inc., or its affiliates, is prohibited without prior written permission.

EDR and its logos (including Sanborn and Sanborn Map) are trademarks of Environmental Data Resources, Inc. or its affiliates. All other trademarks used herein are the property of their respective owners.

Date EDR Searched Historical Sources:

Aerial Photography May 14, 2010

Target Property:

15006 Nelson Avenue

City of Industry, CA 91744

Year	***Scale***	***Details***	***Source***
1928	Aerial Photograph. Scale: 1"=500'	Flight Year: 1928	Fairchild
1938	Aerial Photograph. Scale: 1"=555'	Flight Year: 1938	Laval
1948	Aerial Photograph. Scale: 1"=655'	Flight Year: 1948	USGS
1952	Aerial Photograph. Scale: 1"=555'	Flight Year: 1952	Pacific Air
1968	Aerial Photograph. Scale: 1"=480'	Flight Year: 1968	Teledyne
1976	Aerial Photograph. Scale: 1"=666'	Flight Year: 1976	Teledyne
1990	Aerial Photograph. Scale: 1"=666'	Flight Year: 1990	USGS
1994	Aerial Photograph. Scale: 1"=666'	Flight Year: 1994	USGS
2002	Aerial Photograph. Scale: 1"=666'	Flight Year: 2002	USGS
2005	Aerial Photograph. Scale: 1"=604'	Flight Year: 2005	EDR

INQUIRY #: 2767238.12

YEAR: 1928

= 500'

N

INQUIRY #: 2767238.12
YEAR: 1938
= 555'
N

INQUIRY #: 2767238.12
YEAR: 1948
= 655'
N

INQUIRY #: 2767238.12
YEAR: 1952
= 555'
N

INQUIRY #: 2767238.12
YEAR: 1968
= 480'
N

INQUIRY #: 2767238.12
YEAR: 1976
= 666'
N

INQUIRY #: 2767238.12
YEAR: 1990
= 666'
N

INQUIRY #: 2767238.12
YEAR: 1994
= 666'
N

INQUIRY #: 2767238.12
YEAR: 2002
= 666'
N

INQUIRY #: 2767238.12
YEAR: 2005
= 604'
N

APPENDIX H

HISTORICAL TOPOGRAPHIC MAPS

Ryder City of Industry
15006 Nelson Avenue
City of Industry, CA 91744

Inquiry Number: 2767238.11
May 11, 2010

The EDR Historical Topographic Map Report

EDR® Environmental Data Resources Inc

440 Wheelers Farms Road
Milford, CT 06461
800.352.0050
www.edrnet.com

EDR Historical Topographic Map Report

Environmental Data Resources, Inc.s (EDR) Historical Topographic Map Report is designed to assist professionals in evaluating potential liability on a target property resulting from past activities. EDRs Historical Topographic Map Report includes a search of a collection of public and private color historical topographic maps, dating back to the early 1900s.

Thank you for your business.
Please contact EDR at 1-800-352-0050
with any questions or comments.

Disclaimer - Copyright and Trademark Notice

This Report contains certain information obtained from a variety of public and other sources reasonably available to Environmental Data Resources, Inc. It cannot be concluded from this Report that coverage information for the target and surrounding properties does not exist from other sources. **NO WARRANTY EXPRESSED OR IMPLIED, IS MADE WHATSOEVER IN CONNECTION WITH THIS REPORT. ENVIRONMENTAL DATA RESOURCES, INC. SPECIFICALLY DISCLAIMS THE MAKING OF ANY SUCH WARRANTIES, INCLUDING WITHOUT LIMITATION, MERCHANTABILITY OR FITNESS FOR A PARTICULAR USE OR PURPOSE. ALL RISK IS ASSUMED BY THE USER. IN NO EVENT SHALL ENVIRONMENTAL DATA RESOURCES, INC. BE LIABLE TO ANYONE, WHETHER ARISING OUT OF ERRORS OR OMISSIONS, NEGLIGENCE, ACCIDENT OR ANY OTHER CAUSE, FOR ANY LOSS OF DAMAGE, INCLUDING, WITHOUT LIMITATION, SPECIAL, INCIDENTAL, CONSEQUENTIAL, OR EXEMPLARY DAMAGES. ANY LIABILITY ON THE PART OF ENVIRONMENTAL DATA RESOURCES, INC. IS STRICTLY LIMITED TO A REFUND OF THE AMOUNT PAID FOR THIS REPORT.** Purchaser accepts this Report AS IS. Any analyses, estimates, ratings, environmental risk levels or risk codes provided in this Report are provided for illustrative purposes only, and are not intended to provide, nor should they be interpreted as providing any facts regarding, or prediction or forecast of, any environmental risk for any property. Only a Phase I Environmental Site Assessment performed by an environmental professional can provide information regarding the environmental risk for any property. Additionally, the information provided in this Report is not to be construed as legal advice.

Copyright 2010 by Environmental Data Resources, Inc. All rights reserved. Reproduction in any media or format, in whole or in part, of any report or map of Environmental Data Resources, Inc., or its affiliates, is prohibited without prior written permission.

EDR and its logos (including Sanborn and Sanborn Map) are trademarks of Environmental Data Resources, Inc. or its affiliates. All other trademarks used herein are the property of their respective owners.

Historical Topographic Map

N	TARGET QUAD NAME: SOUTHERN CA SHEET 1 MAP YEAR: 1901 SERIES: 60 SCALE: 1:250000	SITE NAME: Ryder City of Industry ADDRESS: 15006 Nelson Avenue City of Industry, CA 91744 LAT/LONG: 34.0321 / 117.9655	CLIENT: Ryder System, Inc. CONTACT: George Luostari INQUIRY#: 2767238.11 RESEARCH DATE: 05/11/2010

Historical Topographic Map

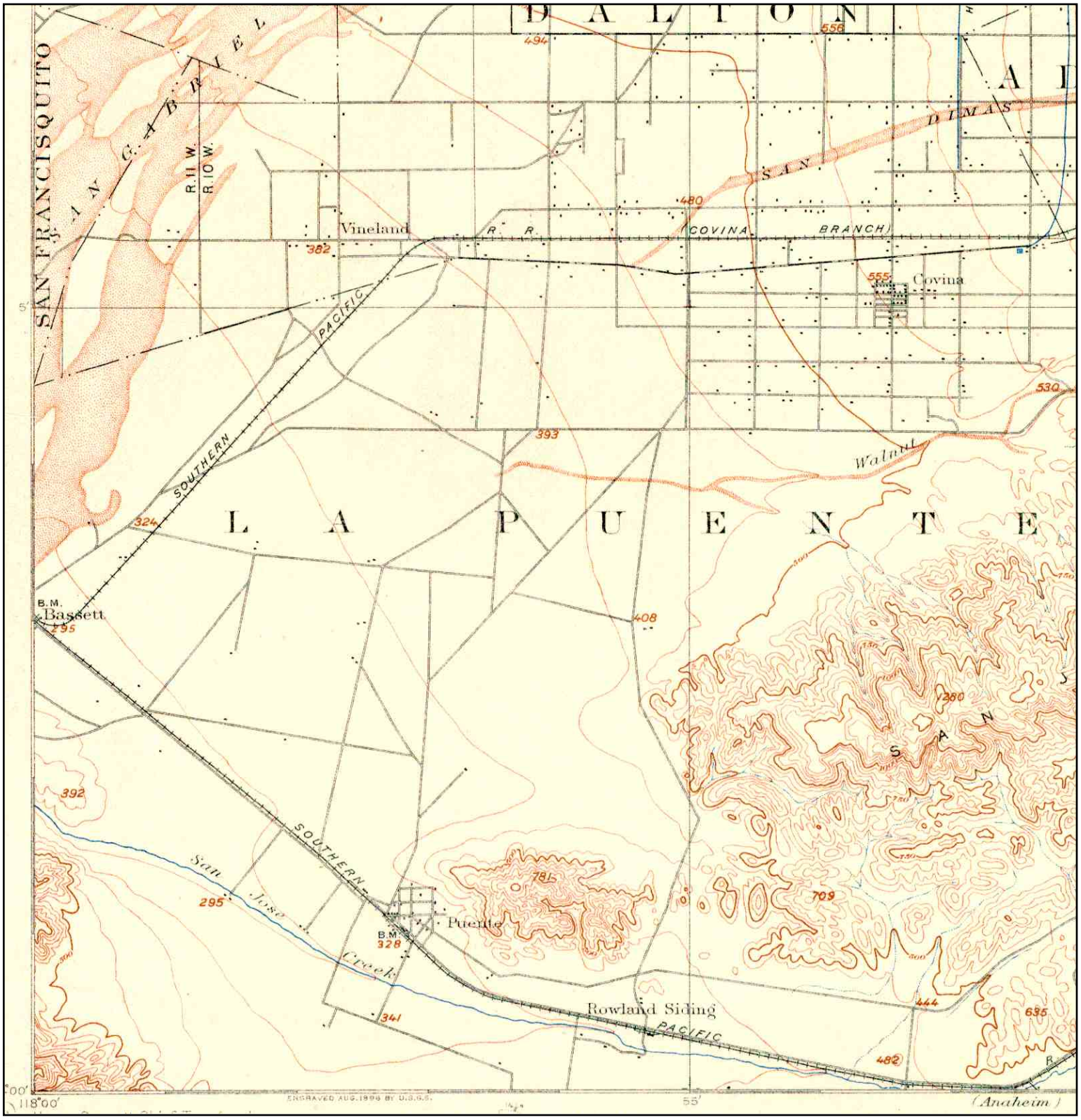

N	TARGET QUAD NAME: POMONA MAP YEAR: 1912 SERIES: 15 SCALE: 1:62500	SITE NAME: Ryder City of Industry ADDRESS: 15006 Nelson Avenue City of Industry, CA 91744 LAT/LONG: 34.0321 / 117.9655	CLIENT: Ryder System, Inc. CONTACT: George Luostari INQUIRY#: 2767238.11 RESEARCH DATE: 05/11/2010

Historical Topographic Map

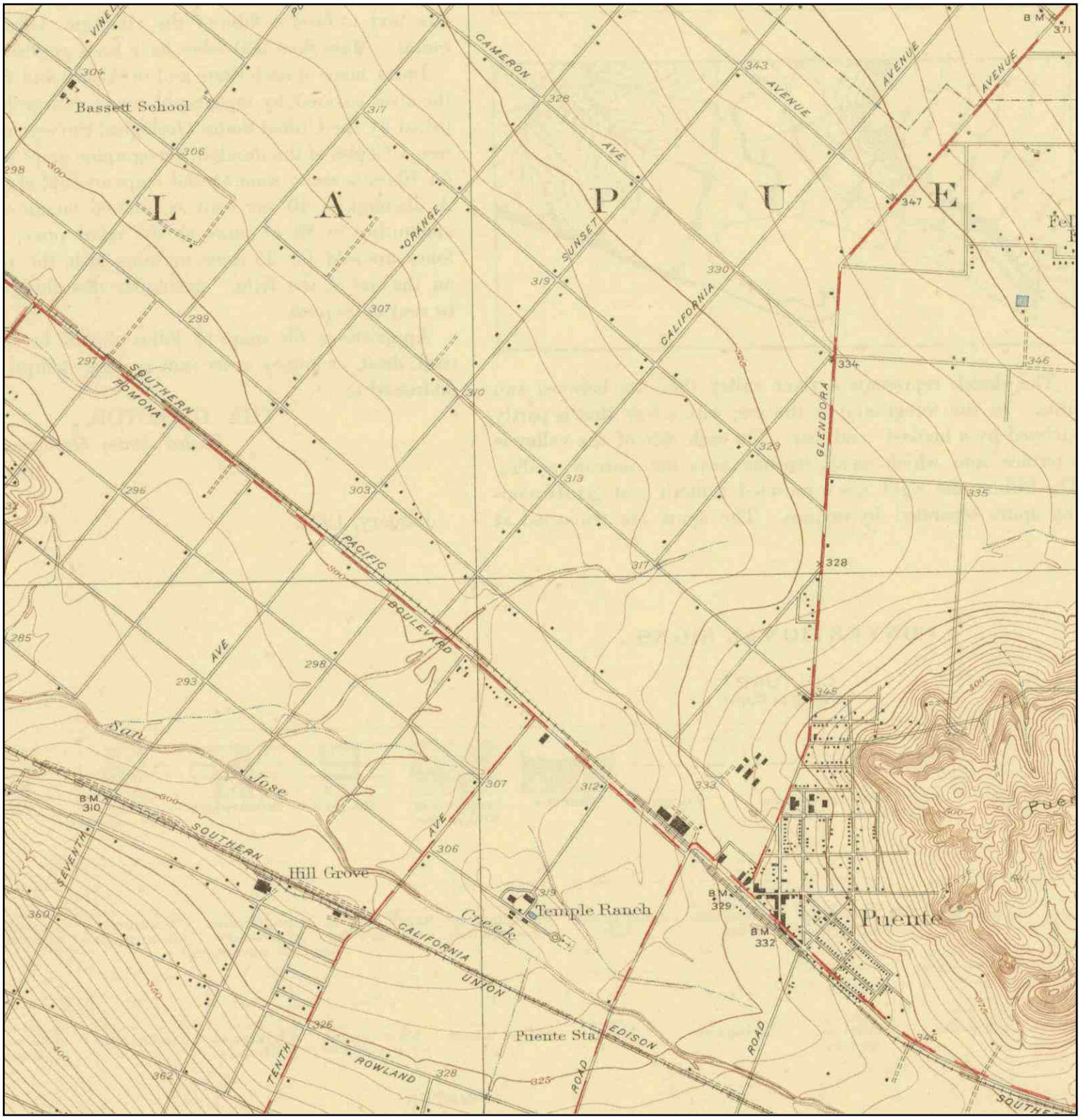

N	TARGET QUAD NAME: BALDWIN PARK MAP YEAR: 1924 SERIES: 6 SCALE: 1:24000	SITE NAME: Ryder City of Industry ADDRESS: 15006 Nelson Avenue City of Industry, CA 91744 LAT/LONG: 34.0321 / 117.9655	CLIENT: Ryder System, Inc. CONTACT: George Luostari INQUIRY#: 2767238.11 RESEARCH DATE: 05/11/2010

Historical Topographic Map

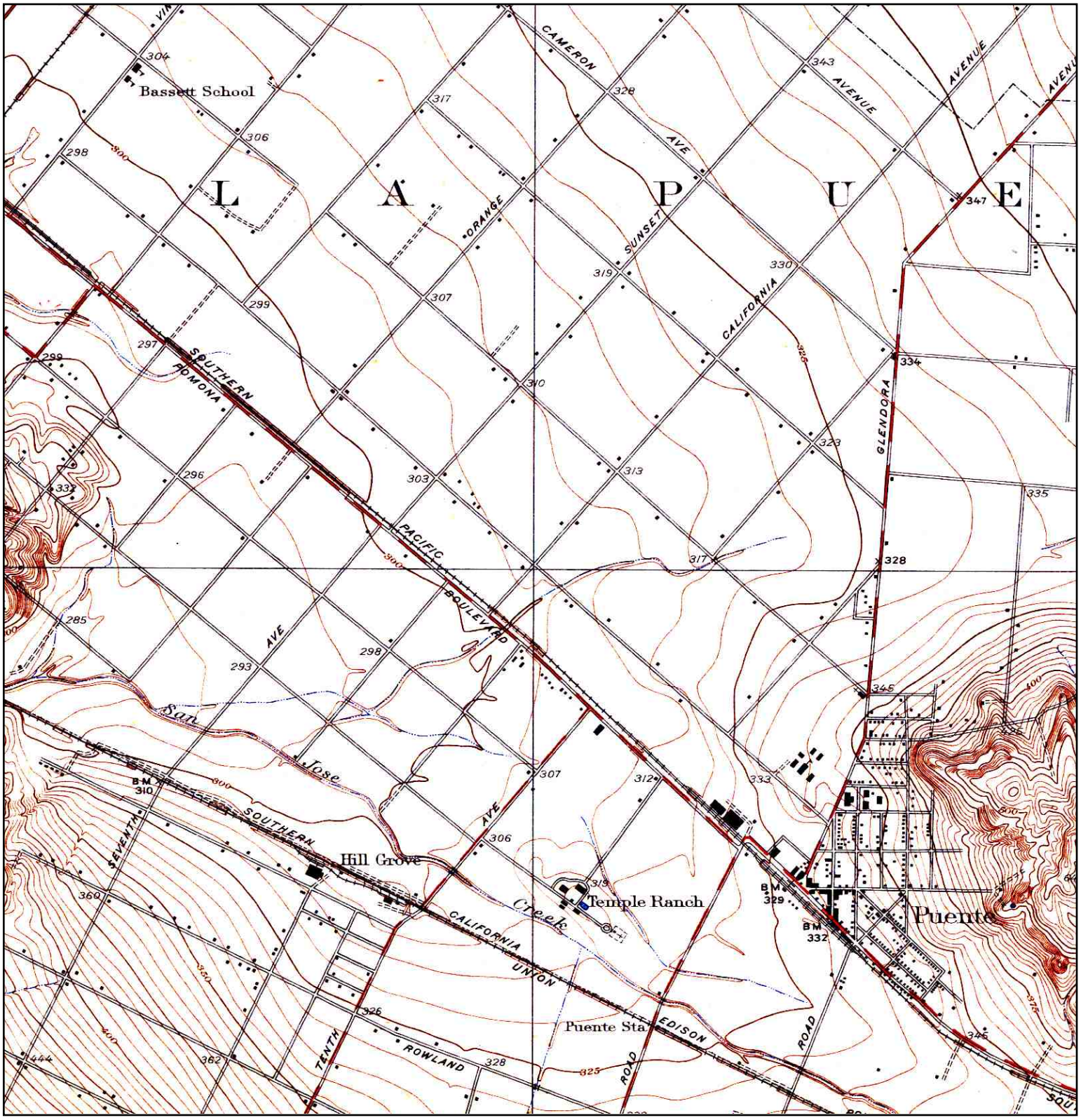

N	TARGET QUAD NAME: PUENTE MAP YEAR: 1927 SERIES: 6 SCALE: 1:24000	SITE NAME: Ryder City of Industry ADDRESS: 15006 Nelson Avenue City of Industry, CA 91744 LAT/LONG: 34.0321 / 117.9655	CLIENT: Ryder System, Inc. CONTACT: George Luostari INQUIRY#: 2767238.11 RESEARCH DATE: 05/11/2010

Historical Topographic Map

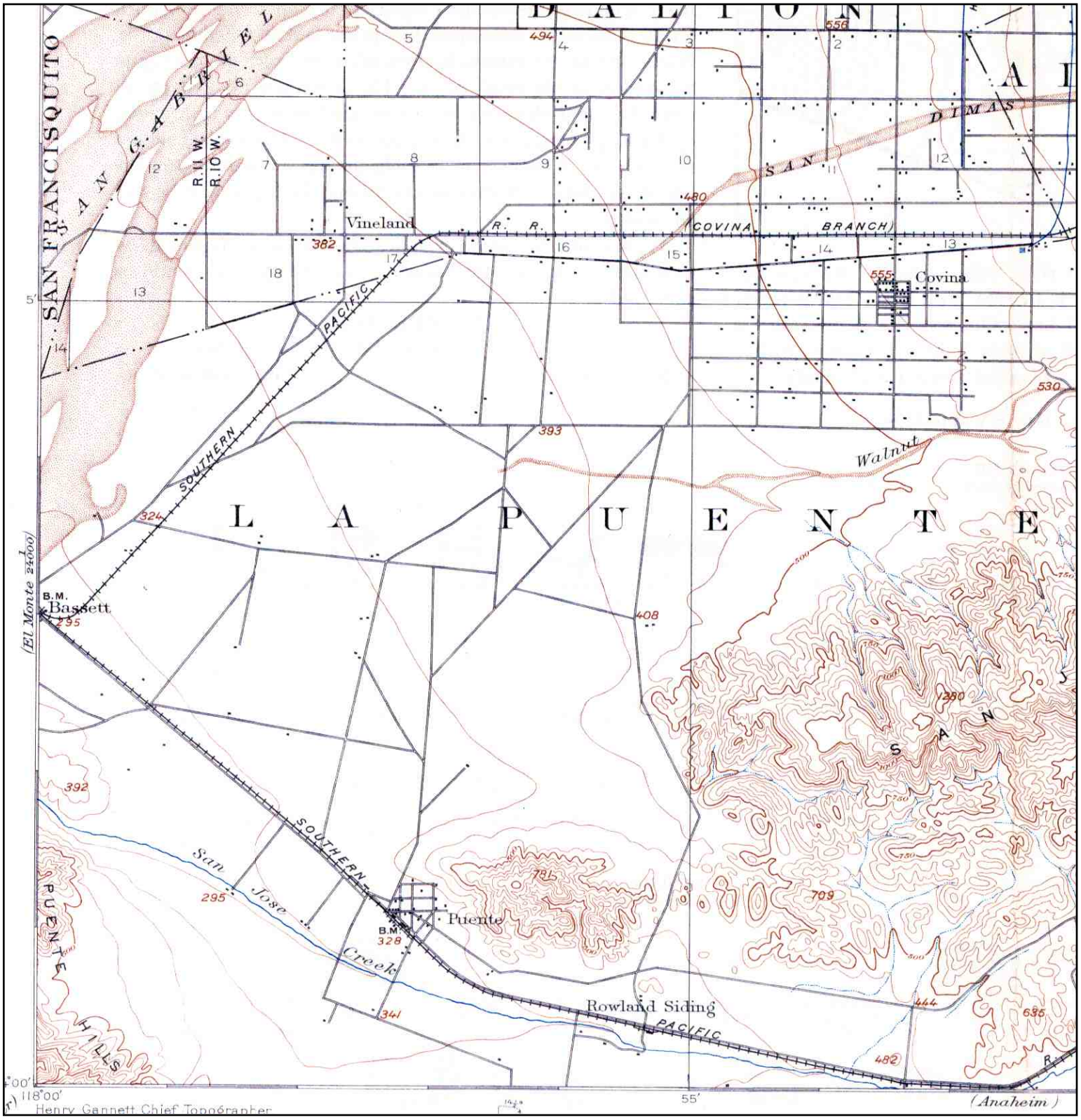

N	TARGET QUAD NAME: POMONA MAP YEAR: 1946 SERIES: 15 SCALE: 1:62500	SITE NAME: Ryder City of Industry ADDRESS: 15006 Nelson Avenue City of Industry, CA 91744 LAT/LONG: 34.0321 / 117.9655	CLIENT: Ryder System, Inc. CONTACT: George Luostari INQUIRY#: 2767238.11 RESEARCH DATE: 05/11/2010

Historical Topographic Map

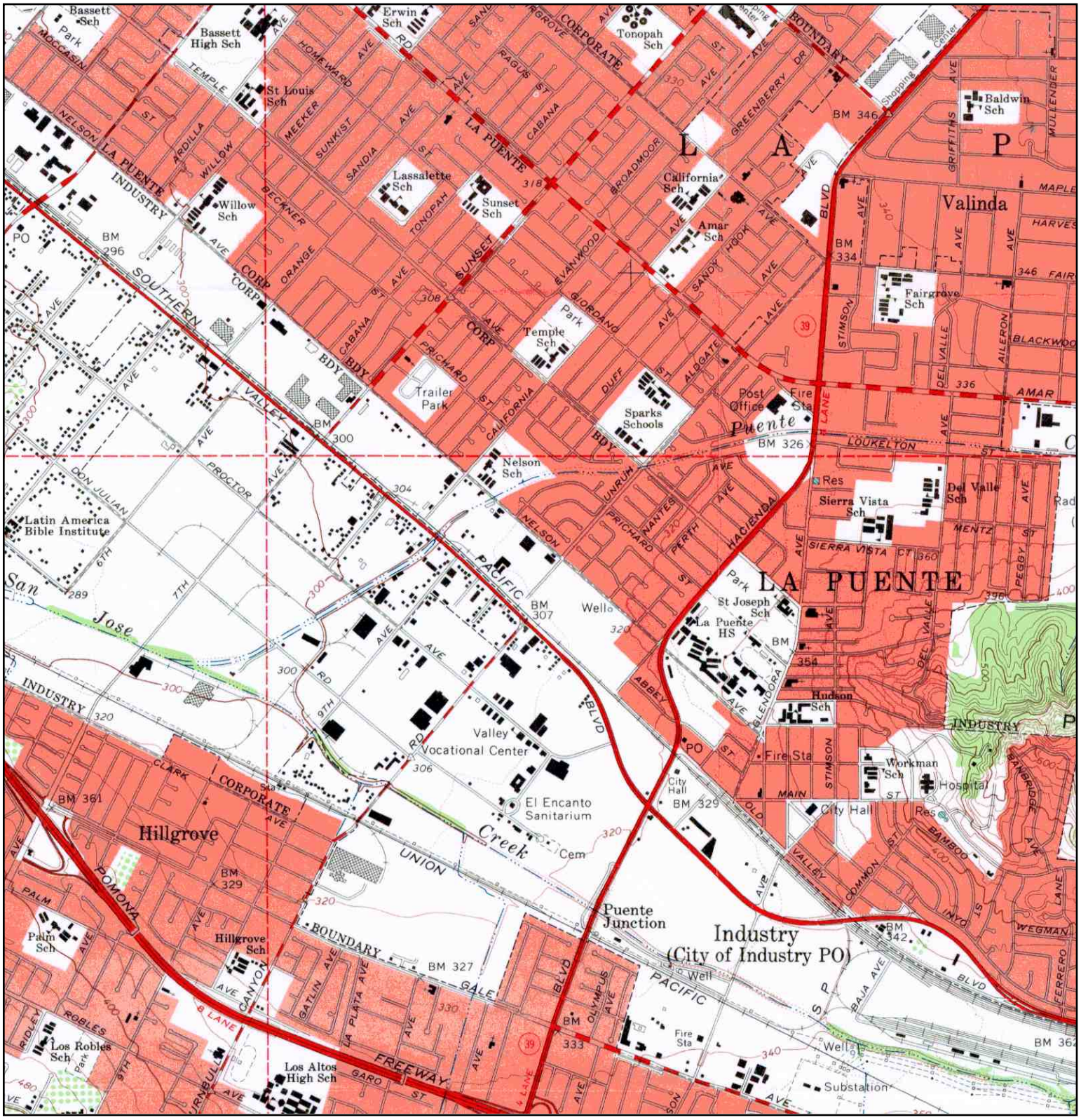

N	TARGET QUAD NAME: BALDWIN PARK MAP YEAR: 1966 SERIES: 7.5 SCALE: 1:24000	SITE NAME: Ryder City of Industry ADDRESS: 15006 Nelson Avenue City of Industry, CA 91744 LAT/LONG: 34.0321 / 117.9655	CLIENT: Ryder System, Inc. CONTACT: George Luostari INQUIRY#: 2767238.11 RESEARCH DATE: 05/11/2010

Historical Topographic Map

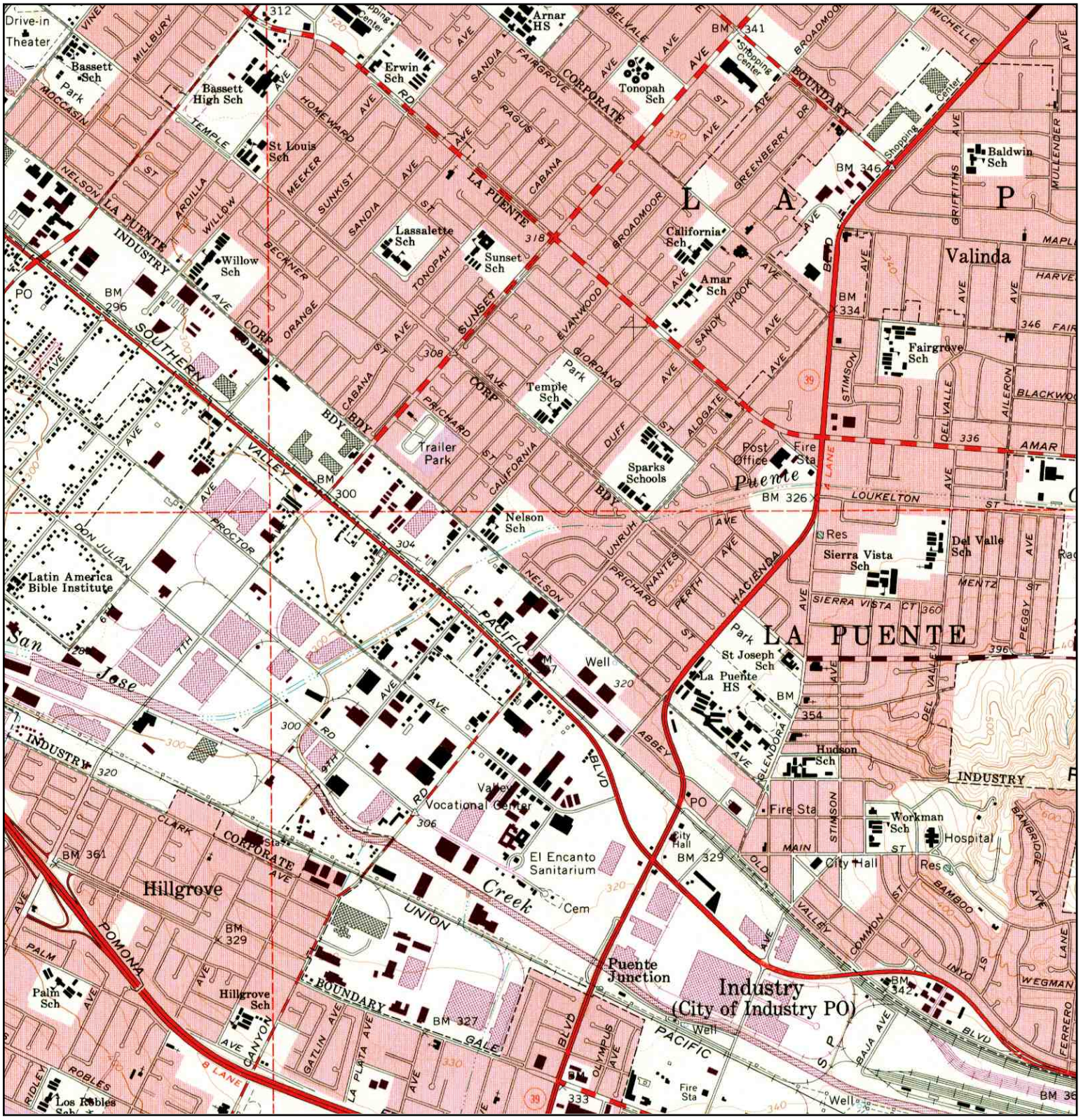

N			
	TARGET QUAD NAME: BALDWIN PARK MAP YEAR: 1972 PHOTOREVISED FROM:1966 SERIES: 7.5 SCALE: 1:24000	SITE NAME: Ryder City of Industry ADDRESS: 15006 Nelson Avenue City of Industry, CA 91744 LAT/LONG: 34.0321 / 117.9655	CLIENT: Ryder System, Inc. CONTACT: George Luostari INQUIRY#: 2767238.11 RESEARCH DATE: 05/11/2010

Historical Topographic Map

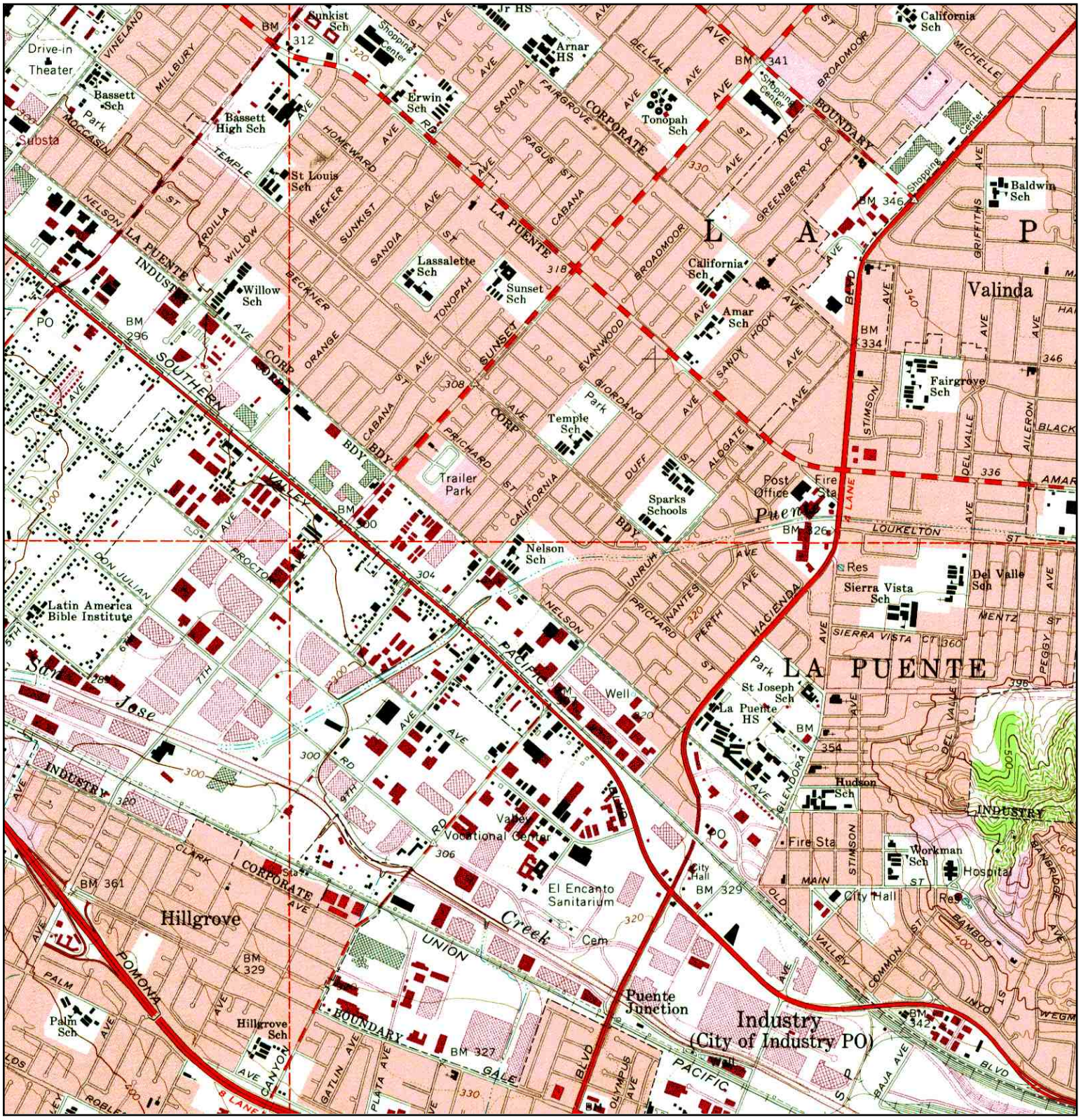

N	TARGET QUAD NAME: BALDWIN PARK MAP YEAR: 1981 PHOTOREVISED FROM:1966 SERIES: 7.5 SCALE: 1:24000	SITE NAME: Ryder City of Industry ADDRESS: 15006 Nelson Avenue City of Industry, CA 91744 LAT/LONG: 34.0321 / 117.9655	CLIENT: Ryder System, Inc. CONTACT: George Luostari INQUIRY#: 2767238.11 RESEARCH DATE: 05/11/2010

APPENDIX I

SANBORN MAP REPORT

Ryder City of Industry
15006 Nelson Avenue
City of Industry, CA 91744

Inquiry Number: 2767238.10
May 11, 2010

Certified Sanborn® Map Report

EDR® Environmental Data Resources Inc

440 Wheelers Farms Road
Milford, CT 06461
800.352.0050
www.edrnet.com

Certified Sanborn® Map Report

5/11/10

Site Name:
Ryder City of Industry
15006 Nelson Avenue
City of Industry, CA 91744

Client Name:
Ryder System, Inc.
11690 NW 105th Street
Miami, FL 33178

EDR Inquiry # 2767238.10

Contact: George Luostari

EDR® Environmental Data Resources Inc

The complete Sanborn Library collection has been searched by EDR, and fire insurance maps covering the target property location provided by Ryder System, Inc. were identified for the years listed below. The certified Sanborn Library search results in this report can be authenticated by visiting www.edrnet.com/sanborn and entering the certification number. Only Environmental Data Resources Inc. (EDR) is authorized to grant rights for commercial reproduction of maps by Sanborn Library LLC, the copyright holder for the collection.

Certified Sanborn Results:

Site Name: Ryder City of Industry
Address: 15006 Nelson Avenue
City, State, Zip: City of Industry, CA 91744
Cross Street:
P.O. # 5356 768.00
Project: Ryder ES
Certification # 67EF-4C2E-BA29

Sanborn® Library search results
Certification # 67EF-4C2E-BA29

UNMAPPED PROPERTY

This report certifies that the complete holdings of the Sanborn Library, LLC collection have been searched based on client supplied target property information, and fire insurance maps covering the target property were not found.

The Sanborn Library includes more than 1.2 million Sanborn fire insurance maps, which track historical property usage in approximately 12,000 American cities and towns. Collections searched:

- ✓ Library of Congress
- ✓ University Publications of America
- ✓ EDR Private Collection

The Sanborn Library LLC Since 1866™

Limited Permission To Make Copies

Ryder System, Inc. (the client) is permitted to make up to THREE photocopies of this Sanborn Map transmittal and each fire insurance map accompanying this report solely for the limited use of its customer. No one other than the client is authorized to make copies. Upon request made directly to an EDR Account Executive, the client may be permitted to make a limited number of additional photocopies. This permission is conditioned upon compliance by the client, its customer and their agents with EDR's copyright policy; a copy of which is available upon request.

Disclaimer - Copyright and Trademark notice

This Report contains certain information obtained from a variety of public and other sources reasonably available to Environmental Data Resources, Inc. It cannot be concluded from this Report that coverage information for the target and surrounding properties does not exist from other sources. NO WARRANTY EXPRESSED OR IMPLIED, IS MADE WHATSOEVER IN CONNECTION WITH THIS REPORT. ENVIRONMENTAL DATA RESOURCES, INC. SPECIFICALLY DISCLAIMS THE MAKING OF ANY SUCH WARRANTIES, INCLUDING WITHOUT LIMITATION, MERCHANTABILITY OR FITNESS FOR A PARTICULAR USE OR PURPOSE. ALL RISK IS ASSUMED BY THE USER. IN NO EVENT SHALL ENVIRONMENTAL DATA RESOURCES, INC. BE LIABLE TO ANYONE, WHETHER ARISING OUT OF ERRORS OR OMISSIONS, NEGLIGENCE, ACCIDENT OR ANY OTHER CAUSE, FOR ANY LOSS OF DAMAGE, INCLUDING, WITHOUT LIMITATION, SPECIAL, INCIDENTAL CONSEQUENTIAL, OR EXEMPLARY DAMAGES. ANY LIABILITY ON THE PART OF ENVIRONMENTAL DATA RESOURCES, INC. IS STRICTLY LIMITED TO A REFUND OF THE AMOUNT PAID FOR THIS REPORT. Purchaser accepts this Report "AS IS". Any analyses, estimates, ratings, environmental risk levels or risk codes provided in this Report are provided for illustrative purposes only, and are not intended to provide, nor should they be interpreted as providing any facts regarding, or prediction or forecast of, any environmental risk for any property. Only a Phase I Environmental Site Assessment performed by an environmental professional can provide information regarding the environmental risk for any property. Additionally, the information provided in this Report is not to be construed as legal advice.

Copyright 2010 by Environmental Data Resources, Inc. All rights reserved. Reproduction in any media or format, in whole or in part, of any report or map of Environmental Data Resources, Inc., or its affiliates, is prohibited without prior written permission.

EDR and its logos (including Sanborn and Sanborn Map) are trademarks of Environmental Data Resources, Inc. or its affiliates. All other trademarks used herein are the property of their respective owners.

APPENDIX J

CITY DIRECTORY REVIEW

Ryder City of Industry
15006 Nelson Avenue
City of Industry, CA 91744

Inquiry Number: 2767238.13
May 14, 2010

The EDR-City Directory Abstract

Environmental Data Resources Inc

440 Wheelers Farms Road
Milford, CT 06461
800.352.0050
www.edrnet.com

TABLE OF CONTENTS

SECTION

Executive Summary

Findings

Thank you for your business.
Please contact EDR at 1-800-352-0050
with any questions or comments.

Disclaimer - Copyright and Trademark Notice

This Report contains certain information obtained from a variety of public and other sources reasonably available to Environmental Data Resources, Inc. It cannot be concluded from this Report that coverage information for the target and surrounding properties does not exist from other sources. **NO WARRANTY EXPRESSED OR IMPLIED, IS MADE WHATSOEVER IN CONNECTION WITH THIS REPORT. ENVIRONMENTAL DATA RESOURCES, INC. SPECIFICALLY DISCLAIMS THE MAKING OF ANY SUCH WARRANTIES, INCLUDING WITHOUT LIMITATION, MERCHANTABILITY OR FITNESS FOR A PARTICULAR USE OR PURPOSE. ALL RISK IS ASSUMED BY THE USER. IN NO EVENT SHALL ENVIRONMENTAL DATA RESOURCES, INC. BE LIABLE TO ANYONE, WHETHER ARISING OUT OF ERRORS OR OMISSIONS, NEGLIGENCE, ACCIDENT OR ANY OTHER CAUSE, FOR ANY LOSS OR DAMAGE, INCLUDING, WITHOUT LIMITATION, SPECIAL, INCIDENTAL, CONSEQUENTIAL, OR EXEMPLARY DAMAGES. ANY LIABILITY ON THE PART OF ENVIRONMENTAL DATA RESOURCES, INC. IS STRICTLY LIMITED TO A REFUND OF THE AMOUNT PAID FOR THIS REPORT.** Purchaser accepts this Report "AS IS". Any analyses, estimates, ratings, environmental risk levels or risk codes provided in this Report are provided for illustrative purposes only, and are not intended to provide, nor should they be interpreted as providing any facts regarding, or prediction orforecast of, any environmental risk for any property. Only a Phase I Environmental Site Assessment performed by an environmental professional can provide information regarding the environmental risk for any property. Additionally, the information provided in this Report is not to be construed as legal advice.

Copyright 2009 by Environmental Data Resources, Inc. All rights reserved. Reproduction in any media or format, in whole or in part, of any report or map of Environmental Data Resources, Inc. or its affiliates is prohibited without prior written permission.

EDR and its logos (including Sanborn and Sanborn Map) are trademarks of Environmental Data Resources, Inc. or its affiliates. All other trademarks used herein are the property of their respective owners.

2009 Enhancements to EDR City Directory Abstract

New for 2009, the EDR City Directory Abstract has been enhanced with additional information and features. These enhancements will make your city directory research process more efficient, flexible, and insightful than ever before. The enhancements will improve the options for selecting adjoining properties, and will speed up your review of the report.

City Directory Report. Three important enhancements have been made to the EDR City Directory Abstract:

1. *Executive Summary.* The report begins with an Executive Summary that lists the sources consulted in the preparation of the report. Where available, a parcel map is also provided within the report, showing the locations of properties researched.

2. *Page Images.* Where available, the actual page source images will be included in the Appendix, so that you can review them for information that may provide additional insight. EDR has copyright permission to include these images.

3. *Findings Listed by Location.* Another useful enhancement is that findings are now grouped by address. This will significantly reduce the time you need to review your abstracts. Findings are provided under each property address, listed in reverse chronological order and referencing the source for each entry.

Options for Selecting Adjoining Properties. Ensuring that the right adjoining property addresses are searched is one of the biggest challenges that environmental professionals face when conducting city directory historical research. EDR's new enhancements make it easier for you to meet this challenge. Now, when you place an order for the EDR City Directory Abstract, you have the following choices for determining which addresses should be researched.

1. *You Select Addresses and EDR Selects Addresses.* Use the "Add Another Address" feature to specify the addresses you want researched. Your selections will be supplemented by addresses selected by EDR researchers using our established research methods. Where available, a digital map will be shown, indicating property lines overlaid on a color aerial photo and their corresponding addresses. Simply use the address list below the map to check off which properties shown on the map you want to include. You may also select other addresses using the "Add Another Address" feature at the bottom of the list.

2. *EDR Selects Addresses.* Choose this method if you want EDR's researchers to select the addresses to be researched for you, using our established research methods.

3. *You Select Addresses.* Use this method for research based solely on the addresses you select or enter into the system.

4. *Hold City Directory Research Option.* If you choose to select your own adjoining addresses, you may pause production of your EDR City Directory Abstract report until you have had a chance to look at your other EDR reports and sources. Sources for property addresses include: your Certified Sanborn Map Report may show you the location of property addresses; the new EDR Property Tax Map Report may show the location of property addresses; and your field research can supplement these sources with additional address information. To use this capability, simply click "Hold City Directory research" box under "Other Options" at the bottom of the page. Once you have determined what addresses you want researched, go to your EDR Order Status page, select the EDR City Directory Abstract, and enter the addresses and submit for production.

Questions? Contact your EDR representative at 800-352-0050. For more information about all of EDR's 2009 report and service enhancements, visit www.edrnet.com/2009enhancements

EXECUTIVE SUMMARY

DESCRIPTION

Environmental Data Resources, Inc.'s (EDR) City Directory Abstract is a screening tool designed to assist environmental professionals in evaluating potential liability on a target property resulting from past activities. EDR's City Directory Abstract includes a search and abstract of available city directory data. For each address, the directory lists the name of the corresponding occupant at five year intervals.

RESEARCH SUMMARY

The following research sources were consulted in the preparation of this report. An "X" indicates where information was identified in the source and provided in this report.

Year	Source	TP	Adjoining	Text Abstract	Source Image
2008	Haines Criss-Cross Directory	X	X	X	-
2000	Haines Criss-Cross Directory	X	X	X	-
1994	Haines Criss-Cross Directory	X	X	X	-
1990	Haines Criss-Cross Directory	X	X	X	-
1986	Haines Criss-Cross Directory	X	X	X	-
1980	Haines Criss-Cross Directory	X	X	X	-
1972	Haines Criss-Cross Directory	-	X	X	-

FINDINGS

TARGET PROPERTY INFORMATION

ADDRESS

15006 Nelson Avenue
City of Industry, CA 91744

FINDINGS DETAIL

Target Property research detail.

Year	*Uses*	*Source*
2008	Amer Brass & Iron Foundry	Haines Criss-Cross Directory
	Sully Disribution Serv Inc	Haines Criss-Cross Directory
	Sully Transportation	Haines Criss-Cross Directory
2000	Amer Brass & Iron	Haines Criss-Cross Directory
	U P S Truck Leasing	Haines Criss-Cross Directory
1994	Amer Brass & Iron	Haines Criss-Cross Directory
1990	Amer Brass & Iron	Haines Criss-Cross Directory
1986	Guthmiller Inc	Haines Criss-Cross Directory
	Mammoth Of CA	Haines Criss-Cross Directory
1980	Noble Transport Inc	Haines Criss-Cross Directory
	Walker B F Inc	Haines Criss-Cross Directory

FINDINGS

ADJOINING PROPERTY DETAIL

The following Adjoining Property addresses were researched for this report. Detailed findings are provided for each address.

Nelson Avenue

15001 Nelson Avenue

Year	Uses	Source
2008	Residential	Haines Criss-Cross Directory
2000	Residential	Haines Criss-Cross Directory
1994	Residential	Haines Criss-Cross Directory
1990	No Return	Haines Criss-Cross Directory
1986	No Return	Haines Criss-Cross Directory
1980	Residential	Haines Criss-Cross Directory

15002 Nelson Avenue

Year	Uses	Source
2000	No Return	Haines Criss-Cross Directory
1994	No Return	Haines Criss-Cross Directory
1990	No Return	Haines Criss-Cross Directory
1986	M&M Lumber Co	Haines Criss-Cross Directory
	Monger & Matheson Co	Haines Criss-Cross Directory
1980	M&M Lumber Co	Haines Criss-Cross Directory
	Monger & Matheson Co	Haines Criss-Cross Directory
1972	M&M Lumber Co	Haines Criss-Cross Directory
	Monger & Matheson Co	Haines Criss-Cross Directory

15003 Nelson Avenue

Year	Uses	Source
2008	No Return	Haines Criss-Cross Directory
2000	Residential	Haines Criss-Cross Directory

15005 Nelson Avenue

Year	Uses	Source
2008	Residential	Haines Criss-Cross Directory
2000	Residential	Haines Criss-Cross Directory
1994	No Return	Haines Criss-Cross Directory
1990	Residential	Haines Criss-Cross Directory
1986	No Return	Haines Criss-Cross Directory
1980	Residential	Haines Criss-Cross Directory

FINDINGS

Year	Uses	Source
1972	Residential	Haines Criss-Cross Directory

15007 Nelson Avenue

Year	Uses	Source
2008	Residential	Haines Criss-Cross Directory
2000	Residential	Haines Criss-Cross Directory
1994	No Return	Haines Criss-Cross Directory
1990	No Return	Haines Criss-Cross Directory
1986	No Return	Haines Criss-Cross Directory
1980	No Return	Haines Criss-Cross Directory

15008 Nelson Avenue

Year	Uses	Source
1972	No Return	Haines Criss-Cross Directory

15011 Nelson Avenue

Year	Uses	Source
2008	No Return	Haines Criss-Cross Directory
2000	Residential	Haines Criss-Cross Directory
1994	No Return	Haines Criss-Cross Directory
1990	No Return	Haines Criss-Cross Directory
1986	No Return	Haines Criss-Cross Directory
1980	No Return	Haines Criss-Cross Directory
1972	Residential	Haines Criss-Cross Directory

15015 Nelson Avenue

Year	Uses	Source
2008	Residential	Haines Criss-Cross Directory
2000	Residential	Haines Criss-Cross Directory

FINDINGS

TARGET PROPERTY: ADDRESS NOT LISTED IN RESEARCH SOURCE

The following Target Property addresses were researched for this report, and the addresses were not listed in the research source.

Address Researched	Address Not Listed in Research Source
15006 Nelson Avenue	1972

ADJOINING PROPERTY: ADDRESSES NOT LISTED IN RESEARCH SOURCE

The following Adjoining Property addresses were researched for this report, and the addresses were not listed in research source.

Address Researched	Address Not Listed in Research Source
15001 Nelson Avenue	1972
15002 Nelson Avenue	No Years Found
15003 Nelson Avenue	1994, 1990, 1986, 1980, 1972
15005 Nelson Avenue	No Years Found
15007 Nelson Avenue	1972
15008 Nelson Avenue	No Years Found
15011 Nelson Avenue	No Years Found
15015 Nelson Avenue	1994, 1990, 1986, 1980, 1972

APPENDIX K

REGULATORY AGENCY DATABASE

Ryder City of Industry
15006 Nelson Avenue
City of Industry, CA 91744

Inquiry Number: 2767238.9s
May 12, 2010

The EDR Radius Map™ Report with GeoCheck®

EDR® Environmental Data Resources Inc

440 Wheelers Farms Road
Milford, CT 06461
Toll Free: 800.352.0050
www.edrnet.com

TABLE OF CONTENTS

SECTION	PAGE
Executive Summary	ES1
Overview Map	2
Detail Map	3
Map Findings Summary	4
Map Findings	8
Orphan Summary	122
Government Records Searched/Data Currency Tracking	GR-1

GEOCHECK ADDENDUM

Physical Setting Source Addendum	A-1
Physical Setting Source Summary	A-2
Physical Setting Source Map	A-8
Physical Setting Source Map Findings	A-9
Physical Setting Source Records Searched	A-103

Thank you for your business.
Please contact EDR at 1-800-352-0050
with any questions or comments.

Disclaimer - Copyright and Trademark Notice

This Report contains certain information obtained from a variety of public and other sources reasonably available to Environmental Data Resources, Inc. It cannot be concluded from this Report that coverage information for the target and surrounding properties does not exist from other sources. **NO WARRANTY EXPRESSED OR IMPLIED, IS MADE WHATSOEVER IN CONNECTION WITH THIS REPORT. ENVIRONMENTAL DATA RESOURCES, INC. SPECIFICALLY DISCLAIMS THE MAKING OF ANY SUCH WARRANTIES, INCLUDING WITHOUT LIMITATION, MERCHANTABILITY OR FITNESS FOR A PARTICULAR USE OR PURPOSE. ALL RISK IS ASSUMED BY THE USER. IN NO EVENT SHALL ENVIRONMENTAL DATA RESOURCES, INC. BE LIABLE TO ANYONE, WHETHER ARISING OUT OF ERRORS OR OMISSIONS, NEGLIGENCE, ACCIDENT OR ANY OTHER CAUSE, FOR ANY LOSS OF DAMAGE, INCLUDING, WITHOUT LIMITATION, SPECIAL, INCIDENTAL, CONSEQUENTIAL, OR EXEMPLARY DAMAGES. ANY LIABILITY ON THE PART OF ENVIRONMENTAL DATA RESOURCES, INC. IS STRICTLY LIMITED TO A REFUND OF THE AMOUNT PAID FOR THIS REPORT.** Purchaser accepts this Report "AS IS". Any analyses, estimates, ratings, environmental risk levels or risk codes provided in this Report are provided for illustrative purposes only, and are not intended to provide, nor should they be interpreted as providing any facts regarding, or prediction or forecast of, any environmental risk for any property. Only a Phase I Environmental Site Assessment performed by an environmental professional can provide information regarding the environmental risk for any property. Additionally, the information provided in this Report is not to be construed as legal advice.

Copyright 2010 by Environmental Data Resources, Inc. All rights reserved. Reproduction in any media or format, in whole or in part, of any report or map of Environmental Data Resources, Inc., or its affiliates, is prohibited without prior written permission.

EDR and its logos (including Sanborn and Sanborn Map) are trademarks of Environmental Data Resources, Inc. or its affiliates. All other trademarks used herein are the property of their respective owners.

EXECUTIVE SUMMARY

A search of available environmental records was conducted by Environmental Data Resources, Inc (EDR). The report was designed to assist parties seeking to meet the search requirements of EPA's Standards and Practices for All Appropriate Inquiries (40 CFR Part 312), the ASTM Standard Practice for Environmental Site Assessments (E 1527-05) or custom requirements developed for the evaluation of environmental risk associated with a parcel of real estate.

TARGET PROPERTY INFORMATION

ADDRESS

15006 NELSON AVENUE
CITY OF INDUSTRY, CA 91744

COORDINATES

Latitude (North):	34.032100 - 34° 1' 55.6''
Longitude (West):	117.965500 - 117° 57' 55.8''
Universal Tranverse Mercator:	Zone 11
UTM X (Meters):	410868.1
UTM Y (Meters):	3765941.0
Elevation:	311 ft. above sea level

USGS TOPOGRAPHIC MAP ASSOCIATED WITH TARGET PROPERTY

Target Property Map:	34117-A8 BALDWIN PARK, CA
Most Recent Revision:	1981

TARGET PROPERTY SEARCH RESULTS

The target property was identified in the following records. For more information on this property see page 8 of the attached EDR Radius Map report:

Site	Database(s)	EPA ID
PACIFIC MOTOR TRUCKING COMPANY 15000 NELSON AVE INDUSTRY, CA 91744	HAZNET	N/A
15006 NELSON AVE 15006 NELSON AVE INDUSTRY, CA 91746	AST	N/A
15000 EAST NELSON AVE 15000 EAST NELSON AVE INDUSTRY, CA	CHMIRS	N/A
BUILDING DEMOLITION AT 15000 E NE 15000 E NELSON AVE CITY OF INDUSTRY, CA 91744	NPDES	N/A
DOOLEY FOREST PRODUCTS 15006 E NELSON AVE CITY OF INDUSTRY (CORPORATE NA, CA 91744	WIP Facility Status: Historical	N/A

EXECUTIVE SUMMARY

EDNA INC. 15006 NELSON AVE INDUSTRY, CA 91744	HIST CORTESE LUST Status: Completed - Case Closed	N/A
EDNA, INC 15006 E NELSON AVE INDUSTRY, CA	SWEEPS UST LOS ANGELES CO. HMS	N/A
SCULLY TRANSPORTATION 15006 NELSON AVE CITY OF INDUSTRY, CA 91746	RCRA-SQG FINDS HAZNET	CAR000081380
LA GREAT DANE 15000 E NELSON CITY OF INDUSTRY, CA 91744	EMI	N/A
CITY OF INDUSTRY SERVICE REQ 15000 NELSON AVE INDUSTRY, CA	LOS ANGELES CO. HMS	N/A
LOS ANGELES TERMINAL 15006 NELSON AVE CITY OF INDUSTRY, CA 91744	NPDES HIST UST	N/A
PAC MOTOR TRUCKING CO 15000 NELSON AVE CITY OF INDUSTRY, CA 91744	CA WDS HAZNET	N/A
LA GREAT DANE 15000 NELSON CITY OF INDUSTRY, CA 91744	RCRA-SQG FINDS HAZNET	CAD982492100
UPS TRUCK LEASING 15006 NELSON AVE CITY OF INDUSTRY, CA 91744	HAZNET	N/A
LA GREAT DANE 15000 E NELSON INDUSTRY, CA 91744	EMI	N/A

EXECUTIVE SUMMARY

DATABASES WITH NO MAPPED SITES

No mapped sites were found in EDR's search of available ("reasonably ascertainable ") government records either on the target property or within the search radius around the target property for the following databases:

STANDARD ENVIRONMENTAL RECORDS

Federal NPL site list

Proposed NPL ---------- Proposed National Priority List Sites
NPL LIENS ---------- Federal Superfund Liens

Federal Delisted NPL site list

Delisted NPL ---------- National Priority List Deletions

Federal CERCLIS list

FEDERAL FACILITY ---------- Federal Facility Site Information listing

Federal CERCLIS NFRAP site List

CERC-NFRAP ---------- CERCLIS No Further Remedial Action Planned

Federal RCRA CORRACTS facilities list

CORRACTS ---------- Corrective Action Report

Federal RCRA non-CORRACTS TSD facilities list

RCRA-TSDF ---------- RCRA - Treatment, Storage and Disposal

Federal RCRA generators list

RCRA-LQG ---------- RCRA - Large Quantity Generators
RCRA-CESQG ---------- RCRA - Conditionally Exempt Small Quantity Generator

Federal institutional controls / engineering controls registries

US INST CONTROL ---------- Sites with Institutional Controls

Federal ERNS list

ERNS ---------- Emergency Response Notification System

State- and tribal - equivalent NPL

RESPONSE ---------- State Response Sites

State and tribal leaking storage tank lists

INDIAN LUST ---------- Leaking Underground Storage Tanks on Indian Land

State and tribal registered storage tank lists

INDIAN UST ---- Underground Storage Tanks on Indian Land
FEMA UST ---- Underground Storage Tank Listing

State and tribal voluntary cleanup sites

VCP ---- Voluntary Cleanup Program Properties
INDIAN VCP ---- Voluntary Cleanup Priority Listing

ADDITIONAL ENVIRONMENTAL RECORDS

Local Brownfield lists

US BROWNFIELDS ---- A Listing of Brownfields Sites

Local Lists of Landfill / Solid Waste Disposal Sites

DEBRIS REGION 9 ---- Torres Martinez Reservation Illegal Dump Site Locations
ODI ---- Open Dump Inventory
WMUDS/SWAT ---- Waste Management Unit Database
SWRCY ---- Recycler Database
HAULERS ---- Registered Waste Tire Haulers Listing
INDIAN ODI ---- Report on the Status of Open Dumps on Indian Lands

Local Lists of Hazardous waste / Contaminated Sites

US CDL ---- Clandestine Drug Labs
HIST Cal-Sites ---- Historical Calsites Database
SCH ---- School Property Evaluation Program
Toxic Pits ---- Toxic Pits Cleanup Act Sites
CDL ---- Clandestine Drug Labs
US HIST CDL ---- National Clandestine Laboratory Register

Local Land Records

LIENS 2 ---- CERCLA Lien Information
LUCIS ---- Land Use Control Information System
LIENS ---- Environmental Liens Listing
DEED ---- Deed Restriction Listing

Records of Emergency Release Reports

HMIRS ---- Hazardous Materials Information Reporting System
LDS ---- Land Disposal Sites Listing
MCS ---- Military Cleanup Sites Listing

Other Ascertainable Records

DOT OPS ---- Incident and Accident Data
DOD ---- Department of Defense Sites
FUDS ---- Formerly Used Defense Sites
CONSENT ---- Superfund (CERCLA) Consent Decrees

UMTRA	Uranium Mill Tailings Sites
MINES	Mines Master Index File
TRIS	Toxic Chemical Release Inventory System
TSCA	Toxic Substances Control Act
FTTS	FIFRA/ TSCA Tracking System - FIFRA (Federal Insecticide, Fungicide, & Rodenticide Act)/TSCA (Toxic Substances Control Act)
HIST FTTS	FIFRA/TSCA Tracking System Administrative Case Listing
SSTS	Section 7 Tracking Systems
ICIS	Integrated Compliance Information System
PADS	PCB Activity Database System
MLTS	Material Licensing Tracking System
RADINFO	Radiation Information Database
RAATS	RCRA Administrative Action Tracking System
CA BOND EXP. PLAN	Bond Expenditure Plan
Cortese	"Cortese" Hazardous Waste & Substances Sites List
LA Co. Site Mitigation	Site Mitigation List
DRYCLEANERS	Cleaner Facilities
INDIAN RESERV	Indian Reservations
SCRD DRYCLEANERS	State Coalition for Remediation of Drycleaners Listing
HWP	EnviroStor Permitted Facilities Listing
HWT	Registered Hazardous Waste Transporter Database
COAL ASH EPA	Coal Combustion Residues Surface Impoundments List
COAL ASH DOE	Sleam-Electric Plan Operation Data
PROC	Certified Processors Database
PCB TRANSFORMER	PCB Transformer Registration Database
FINANCIAL ASSURANCE	Financial Assurance Information Listing
MWMP	Medical Waste Management Program Listing

EDR PROPRIETARY RECORDS

EDR Proprietary Records

Manufactured Gas Plants	EDR Proprietary Manufactured Gas Plants
EDR Historical Auto Stations	EDR Proprietary Historic Gas Stations
EDR Historical Cleaners	EDR Proprietary Historic Dry Cleaners

SURROUNDING SITES: SEARCH RESULTS

Surrounding sites were identified in the following databases.

Elevations have been determined from the USGS Digital Elevation Model and should be evaluated on a relative (not an absolute) basis. Relative elevation information between sites of close proximity should be field verified. Sites with an elevation equal to or higher than the target property have been differentiated below from sites with an elevation lower than the target property.
Page numbers and map identification numbers refer to the EDR Radius Map report where detailed data on individual sites can be reviewed.

Sites listed in ***bold italics*** are in multiple databases.

Unmappable (orphan) sites are not considered in the foregoing analysis.

EXECUTIVE SUMMARY

STANDARD ENVIRONMENTAL RECORDS

Federal NPL site list

NPL: Also known as Superfund, the National Priority List database is a subset of CERCLIS and identifies over 1,200 sites for priority cleanup under the Superfund program. The source of this database is the U.S. EPA.

A review of the NPL list, as provided by EDR, and dated 03/31/2010 has revealed that there is 1 NPL site within approximately 1 mile of the target property.

Equal/Higher Elevation	Address	Direction / Distance	Map ID	Page
SAN GABRIEL VALLEY (AREA 4)	***STIMSON AVE & OLD VALLE***	***0 - 1/8 (0.000 mi.)***	***0***	***26***

Federal CERCLIS list

CERCLIS: The Comprehensive Environmental Response, Compensation and Liability Information System contains data on potentially hazardous waste sites that have been reported to the USEPA by states, municipalities, private companies and private persons, pursuant to Section 103 of the Comprehensive Environmental Response, Compensation and Liability Act (CERCLA). CERCLIS contains sites which are either proposed to or on the National Priorities List (NPL) and sites which are in the screening and assessment phase for possible inclusion on the NPL.

A review of the CERCLIS list, as provided by EDR, and dated 01/29/2010 has revealed that there are 2 CERCLIS sites within approximately 0.5 miles of the target property.

Equal/Higher Elevation	Address	Direction / Distance	Map ID	Page
SAN GABRIEL VALLEY (AREA 4)	***STIMSON AVE & OLD VALLE***	***0 - 1/8 (0.000 mi.)***	***0***	***26***
BROUGH INDUSTRIES INC.	15100 E. NELSON AVE.	SE 1/8 - 1/4 (0.127 mi.)	B18	40

Federal RCRA generators list

RCRA-SQG: RCRAInfo is EPA's comprehensive information system, providing access to data supporting the Resource Conservation and Recovery Act (RCRA) of 1976 and the Hazardous and Solid Waste Amendments (HSWA) of 1984. The database includes selective information on sites which generate, transport, store, treat and/or dispose of hazardous waste as defined by the Resource Conservation and Recovery Act (RCRA). Small quantity generators (SQGs) generate between 100 kg and 1,000 kg of hazardous waste per month.

A review of the RCRA-SQG list, as provided by EDR, and dated 01/13/2010 has revealed that there are 4 RCRA-SQG sites within approximately 0.25 miles of the target property.

Equal/Higher Elevation	Address	Direction / Distance	Map ID	Page
L A SIGNAL	***15100 E NELSON AVE***	***SE 1/8 - 1/4 (0.127 mi.)***	***B22***	***43***
WOLSEY CO	***15110 E NELSON AVE***	***SE 1/8 - 1/4 (0.137 mi.)***	***B23***	***46***
RANKIN OVERHEAD DOOR INC	***15150 E NELSON***	***SE 1/8 - 1/4 (0.176 mi.)***	***36***	***62***
Lower Elevation	**Address**	**Direction / Distance**	**Map ID**	**Page**
SUPERIOR AUTO BODY	***14900 VALLEY BLVD***	***WSW 1/8 - 1/4 (0.218 mi.)***	***45***	***71***

Federal institutional controls / engineering controls registries

US ENG CONTROLS: A listing of sites with engineering controls in place.

A review of the US ENG CONTROLS list, as provided by EDR, and dated 12/20/2009 has revealed that there is 1 US ENG CONTROLS site within approximately 0.5 miles of the target property.

Equal/Higher Elevation	Address	Direction / Distance	Map ID	Page
SAN GABRIEL VALLEY (AREA 4)	***STIMSON AVE & OLD VALLE***	***0 - 1/8 (0.000 mi.)***	***0***	***26***

State- and tribal - equivalent CERCLIS

AOCONCERN: San Gabriel Valley areas where VOC contamination is at or above the MCL as designated by region 9 EPA office.

A review of the AOCONCERN list, as provided by EDR, and dated 03/30/2009 has revealed that there is 1 AOCONCERN site within approximately 1 mile of the target property.

Equal/Higher Elevation	Address	Direction / Distance	Map ID	Page
SAN GABRIEL VALLEY		0 - 1/8 (0.000 mi.)	0	26

ENVIROSTOR: The Department of Toxic Substances Control's (DTSC's) Site Mitigation and Brownfields Reuse Program's (SMBRP's) EnviroStor database identifes sites that have known contamination or sites for which there may be reasons to investigate further. The database includes the following site types: Federal Superfund sites (National Priorities List (NPL)); State Response, including Military Facilities and State Superfund; Voluntary Cleanup; and School sites. EnviroStor provides similar information to the information that was available in CalSites, and provides additional site information, including, but not limited to, identification of formerly-contaminated properties that have been released for reuse, properties where environmental deed restrictions have been recorded to prevent inappropriate land uses, and risk characterization information that is used to assess potential impacts to public health and the environment at contaminated sites.

A review of the ENVIROSTOR list, as provided by EDR, and dated 02/08/2010 has revealed that there are 2 ENVIROSTOR sites within approximately 1 mile of the target property.

Lower Elevation	Address	Direction / Distance	Map ID	Page
EXIDE TECHNOLOGIES/GNB BATTERY Status: Refer: 1248 Local Agency	14500 NELSON AVE.	NW 1/2 - 1 (0.617 mi.)	71	110
EMCORE INC Status: * Inactive	***15251 E DON JULIAN RD***	***SSW 1/2 - 1 (0.779 mi.)***	***73***	***116***

State and tribal landfill and/or solid waste disposal site lists

SWF/LF: The Solid Waste Facilities/Landfill Sites records typically contain an inventory of solid waste disposal facilities or landfills in a particular state. The data come from the Integrated Waste Management Board's Solid Waste Information System (SWIS) database.

A review of the SWF/LF list, as provided by EDR, and dated 02/22/2010 has revealed that there is 1

SWF/LF site within approximately 0.5 miles of the target property.

Lower Elevation	Address	Direction / Distance	Map ID	Page
DEPT OF PUBLIC WORKS	***14959 E PROCTOR AVE***	***SW 1/4 - 1/2 (0.453 mi.)***	***L61***	***96***

State and tribal leaking storage tank lists

LUST: The Leaking Underground Storage Tank Incident Reports contain an inventory of reported leaking underground storage tank incidents. The data come from the State Water Resources Control Board Leaking Underground Storage Tank Information System.

A review of the LUST list, as provided by EDR, and dated 03/22/2010 has revealed that there are 17 LUST sites within approximately 0.5 miles of the target property.

Equal/Higher Elevation	Address	Direction / Distance	Map ID	Page
TECHALLOY COMPANY INC Status: Completed - Case Closed	15100 NELSON AVE E	SE 1/8 - 1/4 (0.127 mi.)	B17	39
RANKIN OVERHEAD DOOR INC Status: Completed - Case Closed	***15150 E NELSON***	***SE 1/8 - 1/4 (0.176 mi.)***	***36***	***62***
RENE'S TIRE SERVICE Status: Completed - Case Closed	15156 VALLEY BLVD, E	S 1/4 - 1/2 (0.287 mi.)	I51	85

Lower Elevation	Address	Direction / Distance	Map ID	Page
EDUARDO SCHNEIDER Status: Open - Site Assessment	241 CALIFORNIA	WNW 1/8 - 1/4 (0.149 mi.)	C28	51
PUENTE READY MIX Status: Completed - Case Closed	***209 CALIFORNIA AVE N***	***WNW 1/8 - 1/4 (0.162 mi.)***	***D32***	***55***
BARR LUMBER CO., INC. Status: Completed - Case Closed	***127 CALIFORNIA AVE N***	***W 1/8 - 1/4 (0.211 mi.)***	***G42***	***68***
HENRY HATA Status: Completed - Case Closed	***14854 VALLEY BLVD E***	***W 1/8 - 1/4 (0.250 mi.)***	***H48***	***75***
MISSION MOTOR LINES Status: Completed - Case Closed	***150 009TH AVE S***	***SW 1/4 - 1/2 (0.273 mi.)***	***49***	***76***
HADDICKS TOWING, INC Status: Completed - Case Closed	***15120 E VALLEY BLVD***	***S 1/4 - 1/2 (0.286 mi.)***	***50***	***78***
HERTZ-PENSKE TRUCK LEASING INC Status: Completed - Case Closed	***14804 VALLEY BLVD***	***W 1/4 - 1/2 (0.325 mi.)***	***54***	***87***
LANE STANTON VANCE LUMBER COMP Status: Completed - Case Closed	14710 NELSON AVE S	NW 1/4 - 1/2 (0.346 mi.)	J55	89
LANE STANTON VANACE Status: Completed - Case Closed	***14710 NELSON AVE***	***NW 1/4 - 1/2 (0.346 mi.)***	***J56***	***89***
E W SMITH CHEMICAL COMPANY Status: Completed - Case Closed	***15020 PROCTOR AVE E***	***SW 1/4 - 1/2 (0.451 mi.)***	***60***	***94***
BOB'S MASONRY Status: Completed - Case Closed	225 TURNBULL CANYON RD	S 1/4 - 1/2 (0.453 mi.)	M62	97
CACIQUE INC. Status: Completed - Case Closed	***14940 PROCTOR AVE E***	***SW 1/4 - 1/2 (0.455 mi.)***	***L64***	***99***
ACORN ENGINEERING Status: Open - Remediation	***15125 PROCTOR AVE E***	***SSW 1/4 - 1/2 (0.474 mi.)***	***N69***	***105***

Lower Elevation	Address	Direction / Distance	Map ID	Page
ENGINEERED STORAGE SYSTEMS Status: Completed - Case Closed	***15034 PROCTOR AVE E***	***SW 1/4 - 1/2 (0.480 mi.)***	***70***	***109***

SLIC: SLIC Region comes from the California Regional Water Quality Control Board.

A review of the SLIC list, as provided by EDR, and dated 03/22/2010 has revealed that there are 4 SLIC sites within approximately 0.5 miles of the target property.

Equal/Higher Elevation	Address	Direction / Distance	Map ID	Page
FORMER FORBES INDUSTRIES Facility Status: Open - Site Assessment	***15250 STAFFORD ST***	***SSE 1/4 - 1/2 (0.317 mi.)***	***53***	***87***

Lower Elevation	Address	Direction / Distance	Map ID	Page
BENCHMARK TECHNOLOGY Facility Status: Open - Remediation	***200 TURNBULL CANYON RD***	***S 1/4 - 1/2 (0.416 mi.)***	***K58***	***92***
ACORN ENGINEERING CO. Facility Status: Completed - Case Closed	15032 EAST PROCTOR AVE	SSW 1/4 - 1/2 (0.455 mi.)	63	99
CACIQUE, INC. Facility Status: Open - Site Assessment	14923 PROCTOR AVE.	SW 1/4 - 1/2 (0.463 mi.)	67	104

State and tribal registered storage tank lists

UST: The Underground Storage Tank database contains registered USTs. USTs are regulated under Subtitle I of the Resource Conservation and Recovery Act (RCRA). The data come from the State Water Resources Control Board's Hazardous Substance Storage Container Database.

A review of the UST list, as provided by EDR, and dated 03/22/2010 has revealed that there are 2 UST sites within approximately 0.25 miles of the target property.

Lower Elevation	Address	Direction / Distance	Map ID	Page
TEXACO SERV STA	241 CALIFORNIA AVE	WNW 1/8 - 1/4 (0.149 mi.)	C26	48
PUENTE READY MIX INC	209 CALIFORNIA AVE	WNW 1/8 - 1/4 (0.162 mi.)	D35	62

ADDITIONAL ENVIRONMENTAL RECORDS

Local Lists of Hazardous waste / Contaminated Sites

AOCONCERN: San Gabriel Valley areas where VOC contamination is at or above the MCL as designated by region 9 EPA office.

A review of the AOCONCERN list, as provided by EDR, and dated 03/30/2009 has revealed that there is 1 AOCONCERN site within approximately 1 mile of the target property.

Equal/Higher Elevation	Address	Direction / Distance	Map ID	Page
SAN GABRIEL VALLEY		0 - 1/8 (0.000 mi.)	0	26

Local Lists of Registered Storage Tanks

CA FID UST: The Facility Inventory Database contains active and inactive underground storage tank locations. The source is the State Water Resource Control Board.

A review of the CA FID UST list, as provided by EDR, and dated 10/31/1994 has revealed that there are 4 CA FID UST sites within approximately 0.25 miles of the target property.

Equal/Higher Elevation	Address	Direction / Distance	Map ID	Page
TECHALLOY CO INC	***15100 E NELSON AVE***	***SE 1/8 - 1/4 (0.127 mi.)***	***B19***	***41***
Lower Elevation	**Address**	**Direction / Distance**	**Map ID**	**Page**
VARTANIANS TEXACO	***241 N CALIFORNIA AVE***	***WNW 1/8 - 1/4 (0.149 mi.)***	***C27***	***49***
PUENTE READY MIX INC	***209 N CALIFORNIA AVE***	***WNW 1/8 - 1/4 (0.162 mi.)***	***D34***	***57***
ABANDONED PROPERTY	***14854 E VALLEY BLVD***	***WSW 1/8 - 1/4 (0.244 mi.)***	***H47***	***73***

HIST UST: Historical UST Registered Database.

A review of the HIST UST list, as provided by EDR, and dated 10/15/1990 has revealed that there are 5 HIST UST sites within approximately 0.25 miles of the target property.

Equal/Higher Elevation	Address	Direction / Distance	Map ID	Page
TECHALLOY INC., CALIFORNIA	15100 NELSON AVE	SE 1/8 - 1/4 (0.127 mi.)	B21	42
Lower Elevation	**Address**	**Direction / Distance**	**Map ID**	**Page**
PUENTE READY MIX, INC	209 N. CALIFORNIA AVE	WNW 1/8 - 1/4 (0.162 mi.)	D33	56
LOS ANGELES EQUIPMENT DIVISION	114 S 9TH AVE	SW 1/8 - 1/4 (0.210 mi.)	F40	66
BARR LUMBER COMPANY	127 CALIFORNIA AVE	W 1/8 - 1/4 (0.211 mi.)	G44	70
CALIFORNIA FREIGHT LINES(LEASI	14854 VALLEY BLVD	WSW 1/8 - 1/4 (0.244 mi.)	H46	73

SWEEPS UST: Statewide Environmental Evaluation and Planning System. This underground storage tank listing was updated and maintained by a company contacted by the SWRCB in the early 1990's. The listing is no longer updated or maintained. The local agency is the contact for more information on a site on the SWEEPS list.

A review of the SWEEPS UST list, as provided by EDR, and dated 06/01/1994 has revealed that there are 6 SWEEPS UST sites within approximately 0.25 miles of the target property.

Equal/Higher Elevation	Address	Direction / Distance	Map ID	Page
TECHALLOY CO INC	***15100 E NELSON AVE***	***SE 1/8 - 1/4 (0.127 mi.)***	***B19***	***41***
RANKIN OVERHEAD DOOR INC	***15150 E NELSON***	***SE 1/8 - 1/4 (0.176 mi.)***	***36***	***62***
Lower Elevation	**Address**	**Direction / Distance**	**Map ID**	**Page**
VARTANIANS TEXACO	***241 N CALIFORNIA AVE***	***WNW 1/8 - 1/4 (0.149 mi.)***	***C27***	***49***
PUENTE READY MIX INC	***209 N CALIFORNIA AVE***	***WNW 1/8 - 1/4 (0.162 mi.)***	***D34***	***57***

EXECUTIVE SUMMARY

Lower Elevation	Address	Direction / Distance	Map ID	Page
BARR LUMBER CO	***127 N CALIFORNIA AVE***	***W 1/8 - 1/4 (0.211 mi.)***	***G43***	***70***
ABANDONED PROPERTY	***14854 E VALLEY BLVD***	***WSW 1/8 - 1/4 (0.244 mi.)***	***H47***	***73***

Other Ascertainable Records

RCRA-NonGen: RCRAInfo is EPA's comprehensive information system, providing access to data supporting the Resource Conservation and Recovery Act (RCRA) of 1976 and the Hazardous and Solid Waste Amendments (HSWA) of 1984. The database includes selective information on sites which generate, transport, store, treat and/or dispose of hazardous waste as defined by the Resource Conservation and Recovery Act (RCRA). Non-Generators do not presently generate hazardous waste.

A review of the RCRA-NonGen list, as provided by EDR, and dated 01/13/2010 has revealed that there is 1 RCRA-NonGen site within approximately 0.25 miles of the target property.

Lower Elevation	Address	Direction / Distance	Map ID	Page
PERFORMANCE PART EXCHANGE	***114 S 9TH AVE UNIT C***	***SW 1/8 - 1/4 (0.210 mi.)***	***F41***	***67***

ROD: Record of Decision. ROD documents mandate a permanent remedy at an NPL (Superfund) site containing technical and health information to aid the cleanup.

A review of the ROD list, as provided by EDR, and dated 12/01/2009 has revealed that there is 1 ROD site within approximately 1 mile of the target property.

Equal/Higher Elevation	Address	Direction / Distance	Map ID	Page
SAN GABRIEL VALLEY (AREA 4)	***STIMSON AVE & OLD VALLE***	***0 - 1/8 (0.000 mi.)***	***0***	***26***

HIST CORTESE: The sites for the list are designated by the State Water Resource Control Board [LUST], the Integrated Waste Board [SWF/LS], and the Department of Toxic Substances Control [CALSITES].

A review of the HIST CORTESE list, as provided by EDR, and dated 04/01/2001 has revealed that there are 16 HIST CORTESE sites within approximately 0.5 miles of the target property.

Equal/Higher Elevation	Address	Direction / Distance	Map ID	Page
TECHALLOY COMPANY	15100 NELSON	SE 1/8 - 1/4 (0.127 mi.)	B20	42
RANKIN OVERHEAD DOOR INC	***15150 E NELSON***	***SE 1/8 - 1/4 (0.176 mi.)***	***36***	***62***
RENE'S TIRE SERVICE	15156 VALLEY	S 1/4 - 1/2 (0.287 mi.)	I52	87

Lower Elevation	Address	Direction / Distance	Map ID	Page
PUENTE READY MIX	***209 CALIFORNIA AVE N***	***WNW 1/8 - 1/4 (0.162 mi.)***	***D32***	***55***
BARR LUMBER CO., INC.	***127 CALIFORNIA AVE N***	***W 1/8 - 1/4 (0.211 mi.)***	***G42***	***68***
HENRY HATA	***14854 VALLEY BLVD E***	***W 1/8 - 1/4 (0.250 mi.)***	***H48***	***75***
MISSION MOTOR LINES	***150 009TH AVE S***	***SW 1/4 - 1/2 (0.273 mi.)***	***49***	***76***
HADDICKS TOWING, INC	***15120 E VALLEY BLVD***	***S 1/4 - 1/2 (0.286 mi.)***	***50***	***78***
HERTZ-PENSKE TRUCK LEASING INC	***14804 VALLEY BLVD***	***W 1/4 - 1/2 (0.325 mi.)***	***54***	***87***
LANE STANTON VANACE	***14710 NELSON AVE***	***NW 1/4 - 1/2 (0.346 mi.)***	***J56***	***89***
BENCHMARK TECHNOLOGY	***200 TURNBULL CANYON RD***	***S 1/4 - 1/2 (0.416 mi.)***	***K58***	***92***
E W SMITH CHEMICAL COMPANY	***15020 PROCTOR AVE E***	***SW 1/4 - 1/2 (0.451 mi.)***	***60***	***94***
CACIQUE INC	***14940 PROCTOR***	***SW 1/4 - 1/2 (0.456 mi.)***	***L65***	***101***

Lower Elevation	Address	Direction / Distance	Map ID	Page
BOB'S MASONRY	225 TURNBULL CNYN	S 1/4 - 1/2 (0.457 mi.)	M66	104
ACORN ENGINEERING	***15125 PROCTOR AVE E***	***SSW 1/4 - 1/2 (0.474 mi.)***	***N69***	***105***
ENGINEERED STORAGE SYSTEMS	***15034 PROCTOR AVE E***	***SW 1/4 - 1/2 (0.480 mi.)***	***70***	***109***

Notify 65: Notify 65 records contain facility notifications about any release that could impact drinking water and thereby expose the public to a potential health risk. The data come from the State Water Resources Control Board's Proposition 65 database.

A review of the Notify 65 list, as provided by EDR, and dated 10/21/1993 has revealed that there are 4 Notify 65 sites within approximately 1 mile of the target property.

Lower Elevation	Address	Direction / Distance	Map ID	Page
HERTZ PENSKE TRUCK	14804 EAST VALLY BLVD	W 1/4 - 1/2 (0.393 mi.)	57	92
BENCHMARK TECHNOLOGY	200 TURNBULL CYN RD.	S 1/4 - 1/2 (0.416 mi.)	K59	93
ACORN ENGINEERING COMPANY	15125 PROCTOR AVENUE	SSW 1/4 - 1/2 (0.473 mi.)	N68	104
A E PLASTICS	***14505 PROCTOR AVE***	***WNW 1/2 - 1 (0.740 mi.)***	***72***	***111***

WIP: Well Investigation Program case in the San Gabriel and San Fernando Valley area.

A review of the WIP list, as provided by EDR, and dated 07/03/2009 has revealed that there are 13 WIP sites within approximately 0.25 miles of the target property.

Equal/Higher Elevation	Address	Direction / Distance	Map ID	Page
WOLSEY CO	***15110 E NELSON AVE***	***SE 1/8 - 1/4 (0.137 mi.)***	***B23***	***46***
Facility Status: Historical				
FORMER BROUGH INDUSTRIES, INC.	15100 E E. NELSON AVE	SSW 1/8 - 1/4 (0.141 mi.)	25	48
Facility Status: Historical				

Lower Elevation	Address	Direction / Distance	Map ID	Page
NLC PLASTIC GRAPHICS	14940 E NELSON AVE	NW 0 - 1/8 (0.096 mi.)	16	39
Facility Status: Historical				
COMPARE VALUE	14900 E NELSON AVE	NW 1/8 - 1/4 (0.140 mi.)	24	48
Facility Status: Historical				
HEAVY DUTY TRUCK REPAIR INC.	233 N CALIFORNIA AVE	WNW 1/8 - 1/4 (0.152 mi.)	C29	51
Facility Status: Historical				
SOLO ENTERPRISE CORP	***220 N CALIFORNIA AVE***	***WNW 1/8 - 1/4 (0.157 mi.)***	***C30***	***52***
Facility Status: Historical				
M-BRO CORPORATION	212 N CALIFORNIA AVE	WNW 1/8 - 1/4 (0.161 mi.)	C31	54
Facility Status: Historical				
PUENTE READY MIX INC	***209 N CALIFORNIA AVE***	***WNW 1/8 - 1/4 (0.162 mi.)***	***D34***	***57***
Facility Status: Historical				
Facility Status: Historical				
ACCENT FENCE CO., INC.	180 N CALIFORNIA AVE	W 1/8 - 1/4 (0.178 mi.)	37	65
Facility Status: Historical				
JACOBO AND SONS,	14842 NELSON AVE	NW 1/8 - 1/4 (0.196 mi.)	E38	66
Facility Status: Historical				
DAYSTONE	14830 E NELSON AVE	NW 1/8 - 1/4 (0.208 mi.)	E39	66
Facility Status: Historical				

EXECUTIVE SUMMARY

Lower Elevation	Address	Direction / Distance	Map ID	Page
BARR LUMBER CO Facility Status: Historical	***127 N CALIFORNIA AVE***	***W 1/8 - 1/4 (0.211 mi.)***	***G43***	***70***
ABANDONED PROPERTY Facility Status: Historical	***14854 E VALLEY BLVD***	***WSW 1/8 - 1/4 (0.244 mi.)***	***H47***	***73***

EXECUTIVE SUMMARY

Due to poor or inadequate address information, the following sites were not mapped:

Site Name	Database(s)
AEROSOL SERVICES	HIST CORTESE
INDUSTRY OFFICE & WAREHOUSE	NPDES
INDUSTRY HILLS	NPDES
INDUSTRY HILLS GOLF COURSE RENOVAT	NPDES
CONTRACT NO CITY 1335	NPDES
SAN GABRIEL RIVER	CERCLIS, FINDS
LA PUENTE DUMP	CERC-NFRAP
7-ELEVEN #33151	LUST, LOS ANGELES CO. HMS
CONOCOPHILLIPS COMPANY #2705695	LUST
135 N UNRUH AVE	AST
14804 VALLEY BLVD	AST
14730 VALLEY BLVD	AST
13628 VALLEY BLVD	AST
CITY COMMERCIAL MANAGEMENT	HAZNET
CITY OF INDUSTRY/ENGINEERING	HAZNET
INDUSTRY SHERATON	HAZNET
INDUSTRY HILLS LANDFILL	HAZNET
MAJESTIC INDUSTRY HILLS LLC	HAZNET
14846 E VALLEY	RCRA-SQG, FINDS, HAZNET
VALLEY BLVD	RCRA-LQG
650 S. STIMSON/CITY OF INDUSTRIES	ERNS
GOE ENGINEERING CO., INC.	SLIC
P.W. STEPHENS CONTRACTOR, INC.	SLIC, WIP
OVERTON LABORATORY, INC.	SLIC, WIP
PROMARK PRODUCTS WEST, INC.	WIP
LAMINATION SYSTEMS INC.	WIP
BEARINGS AND DRIVES,INC.	WIP
R&I INDUSTRIES, INC.	WIP
MEDIA SHUTTLE	WIP
VULCAN MATERIALS CO.	MINES
INDUSTRY HILLS RECREATION CONF	EMI

OVERVIEW MAP - 2767238.9s

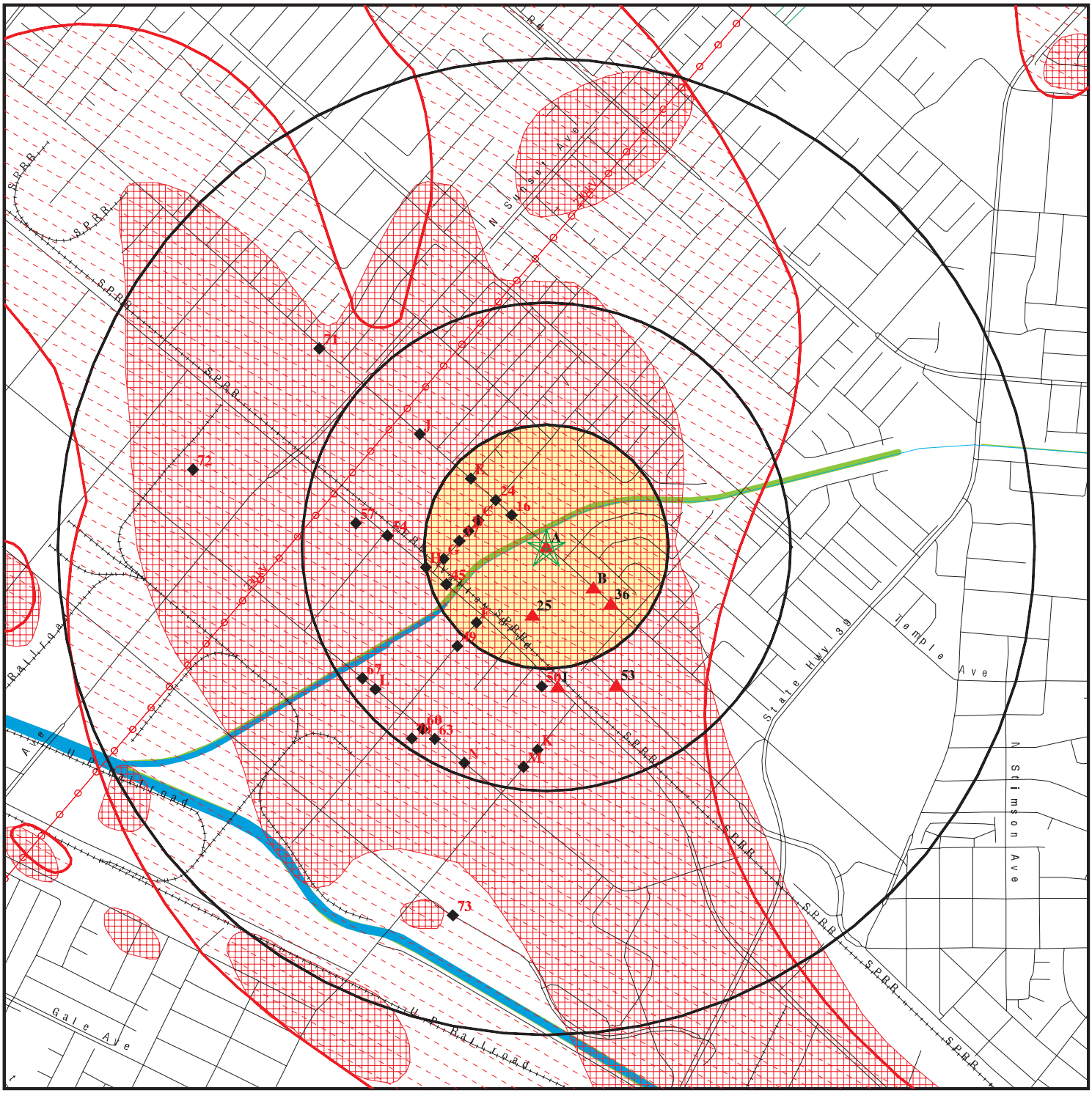

Target Property

Sites at elevations higher than or equal to the target property

Sites at elevations lower than the target property

Manufactured Gas Plants

National Priority List Sites

Dept. Defense Sites

0 1/4 1/2 1 Miles

Indian Reservations BIA

Power transmission lines

Oil & Gas pipelines

100-year flood zone

500-year flood zone

National Wetland Inventory

Areas of Concern

N

SITE NAME:	Ryder City of Industry	CLIENT:	Ryder System, Inc.
ADDRESS:	15006 Nelson Avenue City of Industry CA 91744	CONTACT:	George Luostari
LAT/LONG:	34.0321 / 117.9655	INQUIRY #:	2767238.9s
		DATE:	May 12, 2010 8:08 am

Copyright © 2010 EDR, Inc. © 2010 Tele Atlas Rel. 07/2007.

DETAIL MAP - 2767238.9s

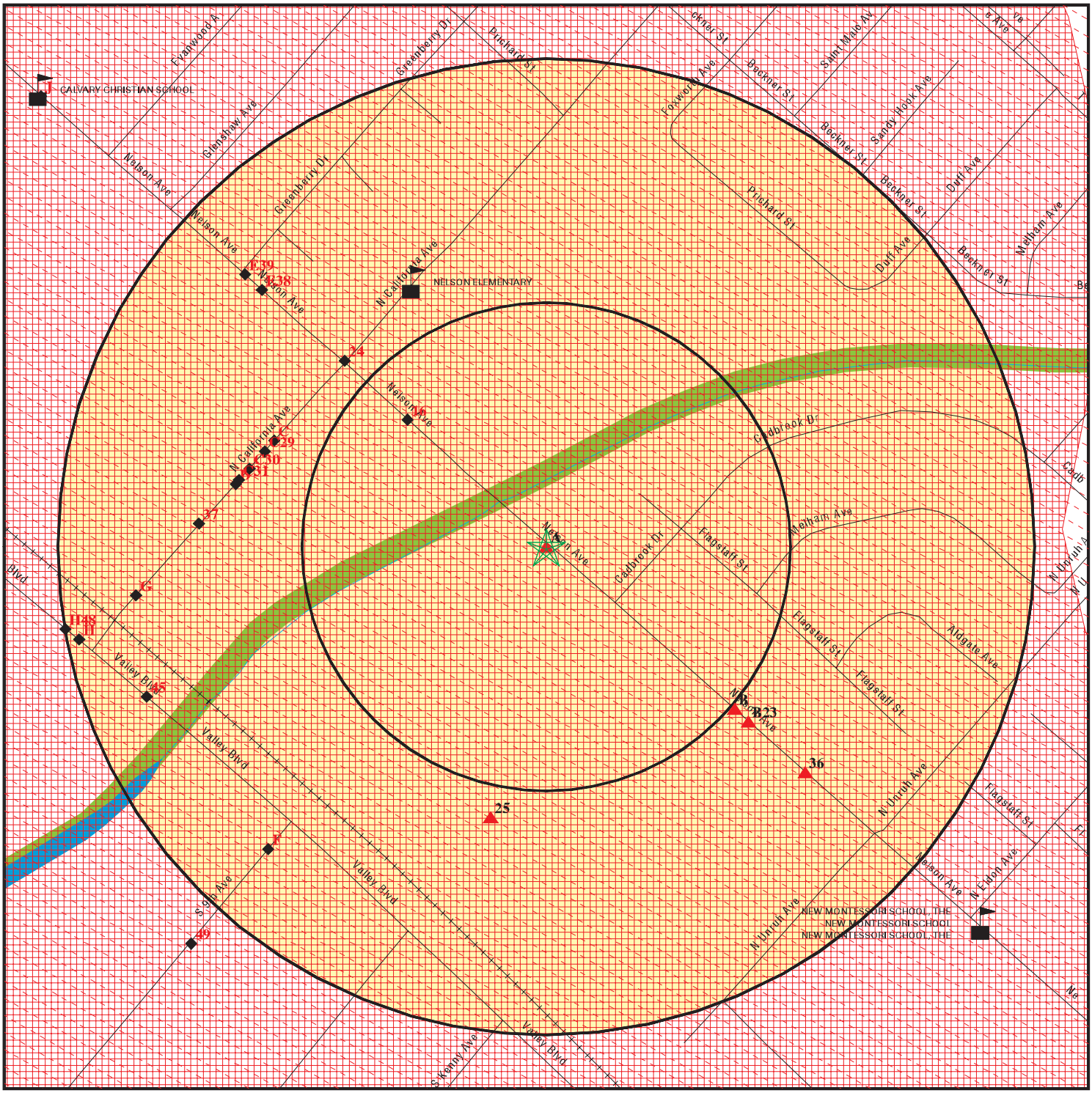

SITE NAME:	Ryder City of Industry	CLIENT:	Ryder System, Inc.
ADDRESS:	15006 Nelson Avenue City of Industry CA 91744	CONTACT:	George Luostari
LAT/LONG:	34.0321 / 117.9655	INQUIRY #:	2767238.9s
		DATE:	May 12, 2010 8:08 am

Copyright © 2010 EDR, Inc. © 2010 Tele Atlas Rel. 07/2007.

MAP FINDINGS SUMMARY

Database	Target Property	Search Distance (Miles)	< 1/8	1/8 - 1/4	1/4 - 1/2	1/2 - 1	> 1	Total Plotted
STANDARD ENVIRONMENTAL RECORDS								
Federal NPL site list								
NPL		1.000	1	0	0	0	NR	1
Proposed NPL		1.000	0	0	0	0	NR	0
NPL LIENS		TP	NR	NR	NR	NR	NR	0
Federal Delisted NPL site list								
Delisted NPL		1.000	0	0	0	0	NR	0
Federal CERCLIS list								
CERCLIS		0.500	1	1	0	NR	NR	2
FEDERAL FACILITY		1.000	0	0	0	0	NR	0
Federal CERCLIS NFRAP site List								
CERC-NFRAP		0.500	0	0	0	NR	NR	0
Federal RCRA CORRACTS facilities list								
CORRACTS		1.000	0	0	0	0	NR	0
Federal RCRA non-CORRACTS TSD facilities list								
RCRA-TSDF		0.500	0	0	0	NR	NR	0
Federal RCRA generators list								
RCRA-LQG		0.250	0	0	NR	NR	NR	0
RCRA-SQG	X	0.250	0	4	NR	NR	NR	4
RCRA-CESQG		0.250	0	0	NR	NR	NR	0
Federal institutional controls / engineering controls registries								
US ENG CONTROLS		0.500	1	0	0	NR	NR	1
US INST CONTROL		0.500	0	0	0	NR	NR	0
Federal ERNS list								
ERNS		TP	NR	NR	NR	NR	NR	0
State- and tribal - equivalent NPL								
RESPONSE		1.000	0	0	0	0	NR	0
State- and tribal - equivalent CERCLIS								
AOCONCERN		1.000	1	0	0	0	NR	1
ENVIROSTOR		1.000	0	0	0	2	NR	2
State and tribal landfill and/or solid waste disposal site lists								
SWF/LF		0.500	0	0	1	NR	NR	1
State and tribal leaking storage tank lists								
LUST	X	0.500	0	6	11	NR	NR	17

MAP FINDINGS SUMMARY

Database	Target Property	Search Distance (Miles)	< 1/8	1/8 - 1/4	1/4 - 1/2	1/2 - 1	> 1	Total Plotted
SLIC		0.500	0	0	4	NR	NR	4
INDIAN LUST		0.500	0	0	0	NR	NR	0
State and tribal registered storage tank lists								
UST		0.250	0	2	NR	NR	NR	2
AST	X	0.250	0	0	NR	NR	NR	0
INDIAN UST		0.250	0	0	NR	NR	NR	0
FEMA UST		0.250	0	0	NR	NR	NR	0
State and tribal voluntary cleanup sites								
VCP		0.500	0	0	0	NR	NR	0
INDIAN VCP		0.500	0	0	0	NR	NR	0
ADDITIONAL ENVIRONMENTAL RECORDS								
Local Brownfield lists								
US BROWNFIELDS		0.500	0	0	0	NR	NR	0
Local Lists of Landfill / Solid Waste Disposal Sites								
DEBRIS REGION 9		0.500	0	0	0	NR	NR	0
ODI		0.500	0	0	0	NR	NR	0
WMUDS/SWAT		0.500	0	0	0	NR	NR	0
SWRCY		0.500	0	0	0	NR	NR	0
HAULERS		TP	NR	NR	NR	NR	NR	0
INDIAN ODI		0.500	0	0	0	NR	NR	0
Local Lists of Hazardous waste / Contaminated Sites								
US CDL		TP	NR	NR	NR	NR	NR	0
HIST Cal-Sites		1.000	0	0	0	0	NR	0
SCH		0.250	0	0	NR	NR	NR	0
Toxic Pits		1.000	0	0	0	0	NR	0
AOCONCERN		1.000	1	0	0	0	NR	1
CDL		TP	NR	NR	NR	NR	NR	0
US HIST CDL		TP	NR	NR	NR	NR	NR	0
Local Lists of Registered Storage Tanks								
CA FID UST		0.250	0	4	NR	NR	NR	4
HIST UST	X	0.250	0	5	NR	NR	NR	5
SWEEPS UST	X	0.250	0	6	NR	NR	NR	6
Local Land Records								
LIENS 2		TP	NR	NR	NR	NR	NR	0
LUCIS		0.500	0	0	0	NR	NR	0
LIENS		TP	NR	NR	NR	NR	NR	0
DEED		0.500	0	0	0	NR	NR	0
Records of Emergency Release Reports								
HMIRS		TP	NR	NR	NR	NR	NR	0

MAP FINDINGS SUMMARY

Database	Target Property	Search Distance (Miles)	< 1/8	1/8 - 1/4	1/4 - 1/2	1/2 - 1	> 1	Total Plotted
CHMIRS	X	TP	NR	NR	NR	NR	NR	0
LDS		TP	NR	NR	NR	NR	NR	0
MCS		TP	NR	NR	NR	NR	NR	0
Other Ascertainable Records								
RCRA-NonGen		0.250	0	1	NR	NR	NR	1
DOT OPS		TP	NR	NR	NR	NR	NR	0
DOD		1.000	0	0	0	0	NR	0
FUDS		1.000	0	0	0	0	NR	0
CONSENT		1.000	0	0	0	0	NR	0
ROD		1.000	1	0	0	0	NR	1
UMTRA		0.500	0	0	0	NR	NR	0
MINES		0.250	0	0	NR	NR	NR	0
TRIS		TP	NR	NR	NR	NR	NR	0
TSCA		TP	NR	NR	NR	NR	NR	0
FTTS		TP	NR	NR	NR	NR	NR	0
HIST FTTS		TP	NR	NR	NR	NR	NR	0
SSTS		TP	NR	NR	NR	NR	NR	0
ICIS		TP	NR	NR	NR	NR	NR	0
PADS		TP	NR	NR	NR	NR	NR	0
MLTS		TP	NR	NR	NR	NR	NR	0
RADINFO		TP	NR	NR	NR	NR	NR	0
FINDS	X	TP	NR	NR	NR	NR	NR	0
RAATS		TP	NR	NR	NR	NR	NR	0
CA BOND EXP. PLAN		1.000	0	0	0	0	NR	0
NPDES	X	TP	NR	NR	NR	NR	NR	0
CA WDS	X	TP	NR	NR	NR	NR	NR	0
Cortese		0.500	0	0	0	NR	NR	0
HIST CORTESE	X	0.500	0	5	11	NR	NR	16
Notify 65		1.000	0	0	3	1	NR	4
LA Co. Site Mitigation		TP	NR	NR	NR	NR	NR	0
DRYCLEANERS		0.250	0	0	NR	NR	NR	0
LOS ANGELES CO. HMS	X	TP	NR	NR	NR	NR	NR	0
WIP	X	0.250	1	12	NR	NR	NR	13
HAZNET	X	TP	NR	NR	NR	NR	NR	0
EMI	X	TP	NR	NR	NR	NR	NR	0
INDIAN RESERV		1.000	0	0	0	0	NR	0
SCRD DRYCLEANERS		0.500	0	0	0	NR	NR	0
HWP		1.000	0	0	0	0	NR	0
HWT		0.250	0	0	NR	NR	NR	0
COAL ASH EPA		0.500	0	0	0	NR	NR	0
COAL ASH DOE		TP	NR	NR	NR	NR	NR	0
PROC		0.500	0	0	0	NR	NR	0
PCB TRANSFORMER		TP	NR	NR	NR	NR	NR	0
FINANCIAL ASSURANCE		TP	NR	NR	NR	NR	NR	0
MWMP		0.250	0	0	NR	NR	NR	0
EDR PROPRIETARY RECORDS								
EDR Proprietary Records								
Manufactured Gas Plants		1.000	0	0	0	0	NR	0

MAP FINDINGS SUMMARY

Database	Target Property	Search Distance (Miles)	< 1/8	1/8 - 1/4	1/4 - 1/2	1/2 - 1	> 1	Total Plotted
EDR Historical Auto Stations		0.250	0	0	NR	NR	NR	0
EDR Historical Cleaners		0.250	0	0	NR	NR	NR	0

NOTES:

TP = Target Property

NR = Not Requested at this Search Distance

Sites may be listed in more than one database

A1
Target
Property

PACIFIC MOTOR TRUCKING COMPANY
15000 NELSON AVE
INDUSTRY, CA 91744

HAZNET **S103975403**
N/A

Site 1 of 15 in cluster A

Actual:
311 ft.

HAZNET:

Gepaid:	CAL000048133
Contact:	CORPORATION
Telephone:	0000000000
Facility Addr2:	Not reported
Mailing Name:	Not reported
Mailing Address:	14387 VALLEY BLVD
Mailing City,St,Zip:	FONTANA, CA 923355239
Gen County:	Los Angeles
TSD EPA ID:	CAD093459485
TSD County:	Fresno
Waste Category:	Organic liquids with metals Alkaline solution (pH <UN-> 12.5) with metals (antimony, arsenic, barium, beryllium, cadmium, chromium, cobalt, copper, lead, mercury, molybdenum, nickel, selenium, silver, thallium, vanadium, and zinc)
Disposal Method:	Transfer Station
Tons:	.0875
Facility County:	Los Angeles

Gepaid:	CAL000048133
Contact:	CORPORATION
Telephone:	0000000000
Facility Addr2:	Not reported
Mailing Name:	Not reported
Mailing Address:	14387 VALLEY BLVD
Mailing City,St,Zip:	FONTANA, CA 923355239
Gen County:	Los Angeles
TSD EPA ID:	CAT000613893
TSD County:	Los Angeles
Waste Category:	Aqueous solution with less than 10% total organic residues
Disposal Method:	Transfer Station
Tons:	.0000
Facility County:	Los Angeles

Gepaid:	CAL000048133
Contact:	CORPORATION
Telephone:	0000000000
Facility Addr2:	Not reported
Mailing Name:	Not reported
Mailing Address:	14387 VALLEY BLVD
Mailing City,St,Zip:	FONTANA, CA 923355239
Gen County:	Los Angeles
TSD EPA ID:	CAT000613893
TSD County:	Los Angeles
Waste Category:	Aqueous solution with less than 10% total organic residues
Disposal Method:	Treatment, Tank
Tons:	.1084
Facility County:	Los Angeles

Gepaid:	CAC002632960
Contact:	GERRY PEREZ
Telephone:	6263330336
Facility Addr2:	Not reported

PACIFIC MOTOR TRUCKING COMPANY (Continued) **S103975403**

Mailing Name:	Not reported
Mailing Address:	15625 E STAFFORD ST STE 100
Mailing City,St,Zip:	INDUSTRY, CA 91744
Gen County:	Los Angeles
TSD EPA ID:	CAD028409019
TSD County:	Los Angeles
Waste Category:	Off-specification, aged, or surplus inorganics
Disposal Method:	H141
Tons:	0.0025
Facility County:	Los Angeles

Gepaid:	CAL000209239
Contact:	UTILITY TRAILER MANUFACTURING
Telephone:	6269651541
Facility Addr2:	Not reported
Mailing Name:	Not reported
Mailing Address:	PO BOX 1510
Mailing City,St,Zip:	FONTANA, CA 923341510
Gen County:	Los Angeles
TSD EPA ID:	CAT000613893
TSD County:	Los Angeles
Waste Category:	Aqueous solution with less than 10% total organic residues
Disposal Method:	Transfer Station
Tons:	.3336
Facility County:	Los Angeles

Click this hyperlink while viewing on your computer to access
6 additional CA_HAZNET: record(s) in the EDR Site Report.

A2 **AST** **A100344546**
Target Property **15006 NELSON AVE** **N/A**
INDUSTRY, CA 91746

Site 2 of 15 in cluster A

Actual: 311 ft.

AST:

Owner:	SCULLY TRANSPORTATION SERVICE INC
Total Gallons:	3702
Certified Unified Program Agencies:	Los Angeles County

A3 **CHMIRS** **S105648508**
Target Property **15000 EAST NELSON AVE** **N/A**
INDUSTRY, CA

Site 3 of 15 in cluster A

Actual: 311 ft.

CHMIRS:

OES Incident Number:	97-4505
OES notification:	11/13/199711:39:50 AM
OES Date:	Not reported
OES Time:	Not reported
Incident Date:	Not reported
Date Completed:	**Not reported**
Property Use:	Not reported
Agency Id Number:	Not reported
Agency Incident Number:	Not reported

(Continued) **S105648508**

Time Notified:	Not reported
Time Completed:	Not reported
Surrounding Area:	Not reported
Estimated Temperature:	Not reported
Property Management:	Not reported
Special Studies 1:	Not reported
Special Studies 2:	Not reported
Special Studies 3:	Not reported
Special Studies 4:	Not reported
Special Studies 5:	Not reported
Special Studies 6:	Not reported
More Than Two Substances Involved?:	Not reported
Resp Agncy Personel # Of Decontaminated:	Not reported
Responding Agency Personel # Of Injuries:	Not reported
Responding Agency Personel # Of Fatalities:	Not reported
Others Number Of Decontaminated:	Not reported
Others Number Of Injuries:	Not reported
Others Number Of Fatalities:	Not reported
Vehicle Make/year:	Not reported
Vehicle License Number:	Not reported
Vehicle State:	Not reported
Vehicle Id Number:	Not reported
CA/DOT/PUC/ICC Number:	Not reported
Company Name:	Not reported
Reporting Officer Name/ID:	Not reported
Report Date:	Not reported
Comments:	Not reported
Facility Telephone:	Not reported
Waterway Involved:	Yes
Waterway:	STORM DRAIN
Spill Site:	Not reported
Cleanup By:	Co HEALTH
Containment:	Not reported
What Happened:	Not reported
Type:	Not reported
Measure:	Not reported
Other:	Not reported
Date/Time:	Not reported
Year:	1997
Agency:	LA CO FD
Incident Date:	11/13/199712:00:00 AM
Admin Agency:	L. A. County Fire Prevention
Amount:	Not reported
Contained:	Unknown
Site Type:	Road
E Date:	Not reported
Substance:	DIESEL
Quantity Released:	Not reported
BBLS:	0
Cups:	0
CUFT:	0
Gallons:	100
Grams:	0
Pounds:	0
Liters:	0
Ounces:	0
Pints:	0

(Continued) **S105648508**

Quarts:	0
Sheen:	0
Tons:	0
Unknown:	0
Description:	Not reported
Evacuations:	0
Number of Injuries:	0
Number of Fatalities:	0
Description:	SUBSTANCE LEAKING FROM A TRUCK.

A4 **BUILDING DEMOLITION AT 15000 E NELSON AVE** **NPDES** **S109438219**
Target **15000 E NELSON AVE** **N/A**
Property **CITY OF INDUSTRY, CA 91744**

Site 4 of 15 in cluster A

Actual:
311 ft.

NPDES:

Npdes Number:	Not reported
Facility Status:	Active
Agency Id:	481445
Region:	4
Regulatory Measure Id:	350103
Order No:	99-08DWQ
Regulatory Measure Type:	Storm water construction
Place Id:	724310
WDID:	4 19C353131
Program Type:	CONSTW
Adoption Date Of Regulatory Measure:	Not reported
Effective Date Of Regulatory Measure:	8/25/2008 3:05:31 PM
Expiration Date Of Regulatory Measure:	Not reported
Termination Date Of Regulatory Measure:	Not reported
Discharge Name:	Industry City
Discharge Address:	Not reported
Discharge City:	Not reported
Discharge State:	Not reported
Discharge Zip:	Not reported

A5 **DOOLEY FOREST PRODUCTS** **WIP** **S106763907**
Target **15006 E NELSON AVE** **N/A**
Property **CITY OF INDUSTRY (CORPORATE NA, CA 91744**

Site 5 of 15 in cluster A

Actual:
311 ft.

WIP:

Region:	4
File Number:	102.0021
File Status:	**Historical**
Staff:	AHSU
Facility Suite:	Not reported

A6
Target
Property

EDNA INC.
15006 NELSON AVE
INDUSTRY, CA 91744

HIST CORTESE **S101296398**
LUST **N/A**

Site 6 of 15 in cluster A

Actual:
311 ft.

CORTESE:

Region:	CORTESE
Facility County Code:	19
Reg By:	LTNKA
Reg Id:	I-12595

LUST:

Region:	STATE
Global Id:	T0603703982
Latitude:	34.0322748
Longitude:	-117.9657503
Case Type:	LUST Cleanup Site
Status:	Completed - Case Closed
Status Date:	1994-09-15 00:00:00
Lead Agency:	LOS ANGELES COUNTY
Case Worker:	Not reported
Local Agency:	LOS ANGELES COUNTY
RB Case Number:	I-12595
LOC Case Number:	Not reported
File Location:	Not reported
Potential Media Affect:	Soil
Potential Contaminants of Concern:	Gasoline
Site History:	Not reported

LUST REG 4:

Region:	4	
Regional Board:	04	
County:	Los Angeles	
facid:	I-12595	
Status:	Case Closed	
Substance:	Gasoline	
Substance Quantity:	Not reported	
Local Case No:	Not reported	
Case Type:	Soil	
Abatement Method Used at the Site:		Not reported
Global ID:	T0603703982	
W Global ID:	Not reported	
Staff:	UNK	
Local Agency:	19000	
Cross Street:	Not reported	
Enforcement Type:	Not reported	
Date Leak Discovered:	Not reported	
Date Leak First Reported:		9/15/1987
Date Leak Record Entered:	8/4/1989	
Date Confirmation Began:	Not reported	
Date Leak Stopped:	Not reported	
Date Case Last Changed on Database:		9/15/1994
Date the Case was Closed:		9/15/1994
How Leak Discovered:	Not reported	
How Leak Stopped:	Not reported	
Cause of Leak:	Not reported	
Leak Source:	Not reported	

EDNA INC. (Continued) **S101296398**

Operator:	OLD CASE #121294-32	
Water System:	Not reported	
Well Name:	Not reported	
Approx. Dist To Production Well (ft):		498.39189693433744234597829441
Source of Cleanup Funding:		Not reported
Preliminary Site Assessment Workplan Submitted:		Not reported
Preliminary Site Assessment Began:		Not reported
Pollution Characterization Began:		3/20/1989
Remediation Plan Submitted:		Not reported
Remedial Action Underway:		Not reported
Post Remedial Action Monitoring Began:		Not reported
Enforcement Action Date:		Not reported
Historical Max MTBE Date:		Not reported
Hist Max MTBE Conc in Groundwater:		Not reported
Hist Max MTBE Conc in Soil:		Not reported
Significant Interim Remedial Action Taken:		Not reported
GW Qualifier:	Not reported	
Soil Qualifier:	Not reported	
Organization:	Not reported	
Owner Contact:	Not reported	
Responsible Party:	NORTHERN TRUST BANK	
RP Address:	355 GRAND AVE. S., STE. 2600, LOS ANGELES, 90071	
Program:	LUST	
Lat/Long:	34.0322319 / -1	
Local Agency Staff:	Not reported	
Beneficial Use:	Not reported	
Priority:	Not reported	
Cleanup Fund Id:	Not reported	
Suspended:	Not reported	
Assigned Name:	Not reported	
Summary:	Not reported	

A7 **EDNA, INC** **SWEEPS UST** **S102229666**
Target **15006 E NELSON AVE** **LOS ANGELES CO. HMS** **N/A**
Property **INDUSTRY, CA**

Site 7 of 15 in cluster A

Actual:
311 ft.

SWEEPS UST:

Status:	A
Comp Number:	12595
Number:	9
Board Of Equalization:	Not reported
Ref Date:	06-30-89
Act Date:	Not reported
Created Date:	06-30-89
Tank Status:	Not reported
Owner Tank Id:	Not reported
Swrcb Tank Id:	Not reported
Actv Date:	Not reported
Capacity:	Not reported
Tank Use:	Not reported
Stg:	Not reported
Content:	Not reported
Number Of Tanks:	Not reported

LOS ANGELES CO. HMS:

EDNA, INC (Continued) **S102229666**

Region: LA
Facility Id: 012447-012595
Facility Status: Removed
Area: 6H
Permit Number: 00005317T
Permit Status: Removed
Facility Type: T0

A8 Target Property **SCULLY TRANSPORTATION**
15006 NELSON AVE
CITY OF INDUSTRY, CA 91746

RCRA-SQG 1004676141
FINDS CAR000081380
HAZNET

Site 8 of 15 in cluster A

Actual: 311 ft.

RCRA-SQG:
Date form received by agency: 08/30/2000
Facility name: SCULLY TRANSPORTATION
Facility address: 15006 NELSON AVE
CITY OF INDUSTRY, CA 91746
EPA ID: CAR000081380
Contact: FRANK RIGGIO
Contact address: 15006 NELSON AVE
CITY OF INDUSTRY, CA 91746
Contact country: US
Contact telephone: (626) 968-1663
Contact email: Not reported
EPA Region: 09
Classification: Small Small Quantity Generator
Description: Handler: generates more than 100 and less than 1000 kg of hazardous waste during any calendar month and accumulates less than 6000 kg of hazardous waste at any time; or generates 100 kg or less of hazardous waste during any calendar month, and accumulates more than 1000 kg of hazardous waste at any time

Owner/Operator Summary:
Owner/operator name: STEPHEN A SCULLY
Owner/operator address: 10641 ALMOND AVE
FONTANA, CA 92377
Owner/operator country: Not reported
Owner/operator telephone: (909) 356-8555
Legal status: Private
Owner/Operator Type: Owner
Owner/Op start date: Not reported
Owner/Op end date: Not reported

Handler Activities Summary:
U.S. importer of hazardous waste: No
Mixed waste (haz. and radioactive): Unknown
Recycler of hazardous waste: No
Transporter of hazardous waste: No
Treater, storer or disposer of HW: No
Underground injection activity: No
On-site burner exemption: No
Furnace exemption: No
Used oil fuel burner: No
Used oil processor: No
User oil refiner: No

SCULLY TRANSPORTATION (Continued) **1004676141**

Used oil fuel marketer to burner: No
Used oil Specification marketer: No
Used oil transfer facility: No
Used oil transporter: No
Off-site waste receiver: Verified to be non-commercial

Hazardous Waste Summary:
Waste code: D039
Waste name: TETRACHLOROETHYLENE

Violation Status: No violations found

FINDS:

Registry ID: 110012266804

Environmental Interest/Information System
California Hazardous Waste Tracking System - Datamart (HWTS-DATAMART) provides California with information on hazardous waste shipments for generators, transporters, and treatment, storage, and disposal facilities.

RCRAInfo is a national information system that supports the Resource Conservation and Recovery Act (RCRA) program through the tracking of events and activities related to facilities that generate, transport, and treat, store, or dispose of hazardous waste. RCRAInfo allows RCRA program staff to track the notification, permit, compliance, and corrective action activities required under RCRA.

HAZNET:
Gepaid: CAR000081380
Contact: JERRY PEREZ
Telephone: 6269681663
Facility Addr2: Not reported
Mailing Name: FRANK RIGGIO
Mailing Address: 15006 NELSON AVE
Mailing City,St,Zip: CITY OF INDUSTRY, CA 917460000
Gen County: Los Angeles
TSD EPA ID: CAT080025711
TSD County: San Bernardino
Waste Category: Waste oil and mixed oil
Disposal Method: H141
Tons: 47.215
Facility County: Los Angeles

Gepaid: CAR000081380
Contact: JERRY PEREZ
Telephone: 6269681663
Facility Addr2: Not reported
Mailing Name: FRANK RIGGIO
Mailing Address: 15006 NELSON AVE
Mailing City,St,Zip: CITY OF INDUSTRY, CA 917460000
Gen County: Los Angeles
TSD EPA ID: CAT080013352
TSD County: Los Angeles
Waste Category: Oil/water separation sludge

SCULLY TRANSPORTATION (Continued) **1004676141**

Disposal Method: H039
Tons: 12.51
Facility County: Los Angeles

Gepaid: CAR000081380
Contact: JERRY PEREZ
Telephone: 6269681663
Facility Addr2: Not reported
Mailing Name: FRANK RIGGIO
Mailing Address: 15006 NELSON AVE
Mailing City,St,Zip: CITY OF INDUSTRY, CA 917460000
Gen County: Los Angeles
TSD EPA ID: CAT080025711
TSD County: San Bernardino
Waste Category: Waste oil and mixed oil
Disposal Method: Not reported
Tons: 1.235
Facility County: Los Angeles

Gepaid: CAL000204767
Contact: STEVE SCULLY
Telephone: 6269681663
Facility Addr2: Not reported
Mailing Name: Not reported
Mailing Address: 15006 NELSON AVE
Mailing City,St,Zip: CITY OF INDUSTRY, CA 917440000
Gen County: Los Angeles
TSD EPA ID: CAL000113451
TSD County: Los Angeles
Waste Category: Unspecified organic liquid mixture
Disposal Method: Recycler
Tons: 1.0841
Facility County: Los Angeles

Gepaid: CAL000204767
Contact: STEVE SCULLY
Telephone: 6269681663
Facility Addr2: Not reported
Mailing Name: Not reported
Mailing Address: 15006 NELSON AVE
Mailing City,St,Zip: CITY OF INDUSTRY, CA 917440000
Gen County: Los Angeles
TSD EPA ID: AZD009015389
TSD County: 99
Waste Category: Other organic solids
Disposal Method: Recycler
Tons: .0300
Facility County: Los Angeles

Click this hyperlink while viewing on your computer to access
24 additional CA_HAZNET: record(s) in the EDR Site Report.

A9 **LA GREAT DANE** **EMI** **S106834171**
Target **15000 E NELSON** **N/A**
Property **CITY OF INDUSTRY, CA 91744**

Site 9 of 15 in cluster A

Actual:
311 ft.

EMI:

Year:	1990
County Code:	19
Air Basin:	SC
Facility ID:	65408
Air District Name:	SC
SIC Code:	5084
Air District Name:	SOUTH COAST AQMD
Community Health Air Pollution Info System:	Not reported
Consolidated Emission Reporting Rule:	Not reported
Total Organic Hydrocarbon Gases Tons/Yr:	4
Reactive Organic Gases Tons/Yr:	3
Carbon Monoxide Emissions Tons/Yr:	0
NOX - Oxides of Nitrogen Tons/Yr:	0
SOX - Oxides of Sulphur Tons/Yr:	0
Particulate Matter Tons/Yr:	0
Part. Matter 10 Micrometers & Smllr Tons/Yr:	0

A10 **CITY OF INDUSTRY SERVICE REQ** **LOS ANGELES CO. HMS** **S109421177**
Target **15000 NELSON AVE** **N/A**
Property **INDUSTRY, CA**

Site 10 of 15 in cluster A

Actual:
311 ft.

LOS ANGELES CO. HMS:

Region:	LA
Facility Id:	032321-051818
Facility Status:	Closed
Area:	6H
Permit Number:	000584670
Permit Status:	Closed
Facility Type:	I01

A11 **LOS ANGELES TERMINAL** **NPDES** **U001569632**
Target **15006 NELSON AVE** **HIST UST** **N/A**
Property **CITY OF INDUSTRY, CA 91744**

Site 11 of 15 in cluster A

Actual:
311 ft.

NPDES:

Npdes Number:	Not reported
Facility Status:	Active
Agency Id:	52772
Region:	4
Regulatory Measure Id:	340936
Order No:	97-03-DWQ
Regulatory Measure Type:	Storm water industrial
Place Id:	712691
WDID:	4 19I021444
Program Type:	INDSTW
Adoption Date Of Regulatory Measure:	Not reported
Effective Date Of Regulatory Measure:	2/15/2008 12:58:32 PM

LOS ANGELES TERMINAL (Continued) **U001569632**

Expiration Date Of Regulatory Measure: Not reported
Termination Date Of Regulatory Measure: Not reported
Discharge Name: Scully Transportation Services Inc
Discharge Address: 3453 Enterprise Avenue
Discharge City: Hayward
Discharge State: CA
Discharge Zip: 94545

HIST UST:
Region: STATE
Facility ID: 00000005340
Facility Type: Other
Other Type: TRUCK TERMINAL
Total Tanks: 0003
Contact Name: ABEL GAIO, TERMINAL MGR.
Telephone: 8189619412
Owner Name: GUTHMILLER TRUCKING, INC.
Owner Address: 30700 DYER ST.
Owner City,St,Zip: UNION CITY, CA 94587

Tank Num: 001
Container Num: 10
Year Installed: 1981
Tank Capacity: 00005000
Tank Used for: PRODUCT
Type of Fuel: DIESEL
Tank Construction: Not reported
Leak Detection: Stock Inventor, None

Tank Num: 002
Container Num: 11
Year Installed: 1981
Tank Capacity: 00004000
Tank Used for: PRODUCT
Type of Fuel: DIESEL
Tank Construction: Not reported
Leak Detection: Stock Inventor, None

Tank Num: 003
Container Num: 12
Year Installed: 1981
Tank Capacity: 00003000
Tank Used for: PRODUCT
Type of Fuel: DIESEL
Tank Construction: Not reported
Leak Detection: Stock Inventor, None

A12 **PAC MOTOR TRUCKING CO** **CA WDS S106103284**
Target **15000 NELSON AVE** **HAZNET N/A**
Property **CITY OF INDUSTRY, CA 91744**

Site 12 of 15 in cluster A

Actual:
311 ft.

CA WDS:
Facility ID: 4 19I017316
Facility Type: Industrial - Facility that treats and/or disposes of liquid or semisolid wastes from any servicing, producing, manufacturing or

PAC MOTOR TRUCKING CO (Continued) **S106103284**

	processing operation of whatever nature, including mining, gravel washing, geothermal operations, air conditioning, ship building and repairing, oil production, storage and disposal operations, water pumping.
Facility Status:	Active - Any facility with a continuous or seasonal discharge that is under Waste Discharge Requirements.
NPDES Number:	CAS000001 The 1st 2 characters designate the state. The remaining 7 are assigned by the Regional Board
Subregion:	4
Facility Telephone:	6263698557
Facility Contact:	DWYER JOHN O
Agency Name:	PAC MOTOR TRUCKING CO
Agency Address:	2345 Grand Blvd Ste 400
Agency City,St,Zip:	Kansas City 641082625
Agency Contact:	PELUSO MICHEAL
Agency Telephone:	8169834000
Agency Type:	Private
SIC Code:	0
SIC Code 2:	Not reported
Primary Waste:	Not reported
Primary Waste Type:	Not reported
Secondary Waste:	Not reported
Secondary Waste Type:	Not reported
Design Flow:	0
Baseline Flow:	0
Reclamation:	Not reported
POTW:	Not reported
Treat To Water:	Minor Threat to Water Quality. A violation of a regional board order should cause a relatively minor impairment of beneficial uses compared to a major or minor threat. Not: All nurds without a TTWQ will be considered a minor threat to water quality unless coded at a higher Level. A Zero (0) may be used to code those NURDS that are found to represent no threat to water quality.
Complexity:	Category C - Facilities having no waste treatment systems, such as cooling water dischargers or thosewho must comply through best management practices, facilities with passive waste treatment and disposal systems, such as septic systems with subsurface disposal, or dischargers having waste storage systems with land disposal such as dairy waste ponds.

HAZNET:

Gepaid:	CAC002630229
Contact:	RUDY WILSON
Telephone:	6263338784
Facility Addr2:	Not reported
Mailing Name:	Not reported
Mailing Address:	15000 NELSON AVE
Mailing City,St,Zip:	CITY OF INDUSTRY, CA 917444331
Gen County:	Los Angeles
TSD EPA ID:	CAD981696420
TSD County:	Los Angeles
Waste Category:	Unspecified oil-containing waste
Disposal Method:	H141
Tons:	0.3336
Facility County:	Los Angeles

A13 **LA GREAT DANE** **RCRA-SQG** **1000455534**
Target **15000 NELSON** **FINDS** **CAD982492100**
Property **CITY OF INDUSTRY, CA 91744** **HAZNET**

Site 13 of 15 in cluster A

Actual:
311 ft.

RCRA-SQG:

Date form received by agency:	07/02/1990
Facility name:	TRUCK WASH THE
Facility address:	15000 NELSON CITY OF INDUSTRY, CA 91744
EPA ID:	CAD982492100
Mailing address:	12323 WOODRUFF DOWNEY, CA 90641
Contact:	ENVIRONMENTAL MANAGER
Contact address:	15000 NELSON CITY OF INDUSTRY, CA 91744
Contact country:	US
Contact telephone:	(213) 803-5889
Contact email:	Not reported
EPA Region:	09
Classification:	Small Small Quantity Generator
Description:	Handler: generates more than 100 and less than 1000 kg of hazardous waste during any calendar month and accumulates less than 6000 kg of hazardous waste at any time; or generates 100 kg or less of hazardous waste during any calendar month, and accumulates more than 1000 kg of hazardous waste at any time

Owner/Operator Summary:

Owner/operator name:	LEON MARLER
Owner/operator address:	NOT REQUIRED NOT REQUIRED, ME 99999
Owner/operator country:	Not reported
Owner/operator telephone:	(415) 555-1212
Legal status:	Private
Owner/Operator Type:	Owner
Owner/Op start date:	Not reported
Owner/Op end date:	Not reported

Owner/operator name:	NOT REQUIRED
Owner/operator address:	NOT REQUIRED NOT REQUIRED, ME 99999
Owner/operator country:	Not reported
Owner/operator telephone:	(415) 555-1212
Legal status:	Private
Owner/Operator Type:	Operator
Owner/Op start date:	Not reported
Owner/Op end date:	Not reported

Handler Activities Summary:

U.S. importer of hazardous waste:	No
Mixed waste (haz. and radioactive):	Unknown
Recycler of hazardous waste:	No
Transporter of hazardous waste:	No
Treater, storer or disposer of HW:	No
Underground injection activity:	No
On-site burner exemption:	No
Furnace exemption:	No

LA GREAT DANE (Continued) **1000455534**

Used oil fuel burner: No
Used oil processor: No
User oil refiner: No
Used oil fuel marketer to burner: No
Used oil Specification marketer: No
Used oil transfer facility: No
Used oil transporter: No
Off-site waste receiver: Verified to be non-commercial

Violation Status: No violations found

FINDS:

Registry ID: 110002830018

Environmental Interest/Information System

The NEI (National Emissions Inventory) database contains information on stationary and mobile sources that emit criteria air pollutants and their precursors, as well as hazardous air pollutants (HAPs).

RCRAInfo is a national information system that supports the Resource Conservation and Recovery Act (RCRA) program through the tracking of events and activities related to facilities that generate, transport, and treat, store, or dispose of hazardous waste. RCRAInfo allows RCRA program staff to track the notification, permit, compliance, and corrective action activities required under RCRA.

HAZNET:

Gepaid: CAD982492100
Contact: THE TRUCK WASH
Telephone: 2138035889
Facility Addr2: Not reported
Mailing Name: Not reported
Mailing Address: 14387 VALLEY BLVD
Mailing City,St,Zip: FONTANA, CA 923355239
Gen County: Los Angeles
TSD EPA ID: CAD008252405
TSD County: Los Angeles
Waste Category: Unspecified solvent mixture Waste
Disposal Method: Recycler
Tons: 1.6301
Facility County: Los Angeles

Gepaid: CAD982492100
Contact: THE TRUCK WASH
Telephone: 2138035889
Facility Addr2: Not reported
Mailing Name: Not reported
Mailing Address: 14387 VALLEY BLVD
Mailing City,St,Zip: FONTANA, CA 923355239
Gen County: Los Angeles
TSD EPA ID: CAT080013352
TSD County: Los Angeles
Waste Category: Waste oil and mixed oil
Disposal Method: Not reported
Tons: .1751

LA GREAT DANE (Continued) **1000455534**

Facility County: Los Angeles

Gepaid: CAD982492100
Contact: THE TRUCK WASH
Telephone: 2138035889
Facility Addr2: Not reported
Mailing Name: Not reported
Mailing Address: 14387 VALLEY BLVD
Mailing City,St,Zip: FONTANA, CA 923355239
Gen County: Los Angeles
TSD EPA ID: CAD008302903
TSD County: Los Angeles
Waste Category: Waste oil and mixed oil
Disposal Method: Recycler
Tons: .1751
Facility County: Los Angeles

Gepaid: CAD982492100
Contact: THE TRUCK WASH
Telephone: 2138035889
Facility Addr2: Not reported
Mailing Name: Not reported
Mailing Address: 14387 VALLEY BLVD
Mailing City,St,Zip: FONTANA, CA 923355239
Gen County: Los Angeles
TSD EPA ID: CAD008252405
TSD County: Los Angeles
Waste Category: Unspecified solvent mixture Waste
Disposal Method: Recycler
Tons: 2.0931
Facility County: Los Angeles

Gepaid: CAD982492100
Contact: THE TRUCK WASH
Telephone: 2138035889
Facility Addr2: Not reported
Mailing Name: Not reported
Mailing Address: 14387 VALLEY BLVD
Mailing City,St,Zip: FONTANA, CA 923355239
Gen County: Los Angeles
TSD EPA ID: CAT080013352
TSD County: Los Angeles
Waste Category: Waste oil and mixed oil
Disposal Method: Recycler
Tons: .4586
Facility County: Los Angeles

Click this hyperlink while viewing on your computer to access
9 additional CA_HAZNET: record(s) in the EDR Site Report.

A14 **UPS TRUCK LEASING** **HAZNET** **S103631853**
Target **15006 NELSON AVE** **N/A**
Property **CITY OF INDUSTRY, CA 91744**

Site 14 of 15 in cluster A

Actual:
311 ft.

HAZNET:

Gepaid:	CAL000160157
Contact:	MR ALLAN BACCACCI
Telephone:	5106323467
Facility Addr2:	Not reported
Mailing Name:	Not reported
Mailing Address:	990 HAMMOND DR NE STE 200
Mailing City,St,Zip:	ATLANTA, GA 303285503
Gen County:	Los Angeles
TSD EPA ID:	CAD981696420
TSD County:	Los Angeles
Waste Category:	Aqueous solution with less than 10% total organic residues
Disposal Method:	Transfer Station
Tons:	.2293
Facility County:	Los Angeles

Gepaid:	CAL000160157
Contact:	MR ALLAN BACCACCI
Telephone:	5106323467
Facility Addr2:	Not reported
Mailing Name:	Not reported
Mailing Address:	990 HAMMOND DR NE STE 200
Mailing City,St,Zip:	ATLANTA, GA 303285503
Gen County:	Los Angeles
TSD EPA ID:	CAT000613893
TSD County:	Los Angeles
Waste Category:	Liquids with halogenated organic compounds > 1000 mg/l
Disposal Method:	Transfer Station
Tons:	.1289
Facility County:	Los Angeles

Gepaid:	CAL000160157
Contact:	MR ALLAN BACCACCI
Telephone:	5106323467
Facility Addr2:	Not reported
Mailing Name:	Not reported
Mailing Address:	990 HAMMOND DR NE STE 200
Mailing City,St,Zip:	ATLANTA, GA 303285503
Gen County:	Los Angeles
TSD EPA ID:	CAT080013352
TSD County:	Los Angeles
Waste Category:	Aqueous solution with 10% or more total organic residues
Disposal Method:	Recycler
Tons:	.9799
Facility County:	Los Angeles

Gepaid:	CAL000160157
Contact:	MR ALLAN BACCACCI
Telephone:	5106323467
Facility Addr2:	Not reported
Mailing Name:	Not reported
Mailing Address:	990 HAMMOND DR NE STE 200
Mailing City,St,Zip:	ATLANTA, GA 303285503

UPS TRUCK LEASING (Continued) **S103631853**

Gen County:	Los Angeles
TSD EPA ID:	CAT080013352
TSD County:	Los Angeles
Waste Category:	Unspecified aqueous solution
Disposal Method:	Recycler
Tons:	.2085
Facility County:	Los Angeles

Gepaid:	CAL000160157
Contact:	MR ALLAN BACCACCI
Telephone:	5106323467
Facility Addr2:	Not reported
Mailing Name:	Not reported
Mailing Address:	990 HAMMOND DR NE STE 200
Mailing City,St,Zip:	ATLANTA, GA 303285503
Gen County:	Los Angeles
TSD EPA ID:	CAT080025711
TSD County:	San Bernardino
Waste Category:	Aqueous solution with less than 10% total organic residues
Disposal Method:	Transfer Station
Tons:	.4170
Facility County:	Los Angeles

Click this hyperlink while viewing on your computer to access
6 additional CA_HAZNET: record(s) in the EDR Site Report.

A15 **LA GREAT DANE** **EMI** **1006824390**
Target **15000 E NELSON** **N/A**
Property **INDUSTRY, CA 91744**

Site 15 of 15 in cluster A

Actual:
311 ft.

EMI:

Year:	1995
County Code:	19
Air Basin:	SC
Facility ID:	65408
Air District Name:	SC
SIC Code:	5084
Air District Name:	SOUTH COAST AQMD
Community Health Air Pollution Info System:	Not reported
Consolidated Emission Reporting Rule:	Not reported
Total Organic Hydrocarbon Gases Tons/Yr:	4
Reactive Organic Gases Tons/Yr:	3
Carbon Monoxide Emissions Tons/Yr:	0
NOX - Oxides of Nitrogen Tons/Yr:	0
SOX - Oxides of Sulphur Tons/Yr:	0
Particulate Matter Tons/Yr:	0
Part. Matter 10 Micrometers & Smllr Tons/Yr:	0

Year:	1997
County Code:	19
Air Basin:	SC
Facility ID:	65408
Air District Name:	SC
SIC Code:	5084
Air District Name:	SOUTH COAST AQMD
Community Health Air Pollution Info System:	Not reported

LA GREAT DANE (Continued) **1006824390**

Consolidated Emission Reporting Rule:	Not reported
Total Organic Hydrocarbon Gases Tons/Yr:	8
Reactive Organic Gases Tons/Yr:	3
Carbon Monoxide Emissions Tons/Yr:	0
NOX - Oxides of Nitrogen Tons/Yr:	0
SOX - Oxides of Sulphur Tons/Yr:	0
Particulate Matter Tons/Yr:	0
Part. Matter 10 Micrometers & Smllr Tons/Yr:	0

Year:	1998
County Code:	19
Air Basin:	SC
Facility ID:	65408
Air District Name:	SC
SIC Code:	5084
Air District Name:	SOUTH COAST AQMD
Community Health Air Pollution Info System:	Not reported
Consolidated Emission Reporting Rule:	Not reported
Total Organic Hydrocarbon Gases Tons/Yr:	6
Reactive Organic Gases Tons/Yr:	2
Carbon Monoxide Emissions Tons/Yr:	0
NOX - Oxides of Nitrogen Tons/Yr:	0
SOX - Oxides of Sulphur Tons/Yr:	0
Particulate Matter Tons/Yr:	0
Part. Matter 10 Micrometers & Smllr Tons/Yr:	0

Year:	1999
County Code:	19
Air Basin:	SC
Facility ID:	65408
Air District Name:	SC
SIC Code:	5084
Air District Name:	SOUTH COAST AQMD
Community Health Air Pollution Info System:	Not reported
Consolidated Emission Reporting Rule:	Not reported
Total Organic Hydrocarbon Gases Tons/Yr:	8
Reactive Organic Gases Tons/Yr:	3
Carbon Monoxide Emissions Tons/Yr:	0
NOX - Oxides of Nitrogen Tons/Yr:	0
SOX - Oxides of Sulphur Tons/Yr:	0
Particulate Matter Tons/Yr:	0
Part. Matter 10 Micrometers & Smllr Tons/Yr:	0

Year:	2000
County Code:	19
Air Basin:	SC
Facility ID:	65408
Air District Name:	SC
SIC Code:	5084
Air District Name:	SOUTH COAST AQMD
Community Health Air Pollution Info System:	Not reported
Consolidated Emission Reporting Rule:	Not reported
Total Organic Hydrocarbon Gases Tons/Yr:	8
Reactive Organic Gases Tons/Yr:	3
Carbon Monoxide Emissions Tons/Yr:	0
NOX - Oxides of Nitrogen Tons/Yr:	0
SOX - Oxides of Sulphur Tons/Yr:	0

LA GREAT DANE (Continued) **1006824390**

Particulate Matter Tons/Yr:	0
Part. Matter 10 Micrometers & Smllr Tons/Yr:	0
Year:	2001
County Code:	19
Air Basin:	SC
Facility ID:	65408
Air District Name:	SC
SIC Code:	5084
Air District Name:	SOUTH COAST AQMD
Community Health Air Pollution Info System:	Not reported
Consolidated Emission Reporting Rule:	Not reported
Total Organic Hydrocarbon Gases Tons/Yr:	8
Reactive Organic Gases Tons/Yr:	4
Carbon Monoxide Emissions Tons/Yr:	0
NOX - Oxides of Nitrogen Tons/Yr:	0
SOX - Oxides of Sulphur Tons/Yr:	0
Particulate Matter Tons/Yr:	0
Part. Matter 10 Micrometers & Smllr Tons/Yr:	0

SAN GABRIEL VALLEY **AOCONCERN** **CCA0000001**
< 1/8 **N/A**
1 ft. **LOS ANGELES (County), CA**

Additional polygons located at: SSW 5147 ft.; WSW 5025 ft.; SSW 4025 ft.

AOCONCERN:
area where VOC contamination is at or above the MCL as designated by region 9 EPA office

---

NPL **SAN GABRIEL VALLEY (AREA 4)** **NPL** **1000114960**
Region **STIMSON AVE & OLD VALLEY BLVD** **CERCLIS** **CAD980817985**
LA PUENTE, CA 91744 **US ENG CONTROLS**
< 1/8 **ROD**
1 ft. **FINDS**

NPL:

EPA ID:	CAD980817985
EPA Region:	09
Federal:	N
Final Date:	Not reported

Category Details:

NPL Status:	Currently on the Final NPL
Category Description:	Depth To Aquifer-<= 10 Feet
Category Value:	1
NPL Status:	Currently on the Final NPL
Category Description:	Distance To Nearest Population-> 0 And <= 1/4 Mile
Category Value:	10

Site Details:

Site Name:	SAN GABRIEL VALLEY (AREA 4)
Site Status:	Final

SAN GABRIEL VALLEY (AREA 4) (Continued) **1000114960**

Site Zip: 91744
Site City: LA PUENTE
Site State: CA
Federal Site: No
Site County: LOS ANGELES
EPA Region: 09
Date Proposed: 09/08/83
Date Deleted: Not reported
Date Finalized: 05/08/84

Substance Details:

NPL Status: Currently on the Final NPL
Substance ID: Not reported
Substance: Not reported
CAS #: Not reported
Pathway: Not reported
Scoring: Not reported

NPL Status: Currently on the Final NPL
Substance ID: U210
Substance: TETRACHLOROETHENE
CAS #: 127-18-4
Pathway: GROUND WATER PATHWAY
Scoring: 4

NPL Status: Currently on the Final NPL
Substance ID: U228
Substance: TRICHLOROETHYLENE (TCE)
CAS #: 79-01-6
Pathway: GROUND WATER PATHWAY
Scoring: 4

Summary Details:

Conditions at listing September 1983): San Gabriel Valley Area 4) is a ground water plume that runs along the axis of the San Jose Creek in the San Gabriel ground water basin in La Puenta, Los Angeles County, California. The plume is about1 mile long and 1 mile wide. Ground water is contaminated with trichloroethylene TCE) and perchloroethylene PCE), according to analyses by State agencies and local water companies. Many public wells in the area exceed the EPA SuggestedNo Adverse Response Levels SNARL) for TCE and PCE. Approximately 100,000 people are affected. Cities and public water companies in the area have tested to ensure that their water supplies contain less than 5 parts per billion ppb) of TCE, alevel considered safe for human consumption. When alternative methods of reducing the TCE level below 5 ppb are not effective, wells are removed from service. Status June 1984): A supplemental sampling program of contaminated wells will begin soon to get a snapshot view of the degree of contamination. The State Department of Health Services and EPA are preparing to initiate a remedial investigation/ feasibility study to determine the aerial and vertical extent of contamination and to develop alternatives for treatment and management of the problem. EPA continues its investigation to identify sources of the contamination. This site, along with the three other San Gabriel Valley sites, was added tothe NPL in May 1984 because it involves a serious problem that required taking immediate remedial action.

Site Status Details:

NPL Status: Final

SAN GABRIEL VALLEY (AREA 4) (Continued) **1000114960**

Proposed Date: 09/08/1983
Final Date: 05/08/1984
Deleted Date: Not reported

Narratives Details:
NPL Name: SAN GABRIEL VALLEY (AREA 4)
City: LA PUENTE
State: CA

CERCLIS:
Site ID: 0902091
Federal Facility: Not a Federal Facility
NPL Status: Currently on the Final NPL
Non NPL Status: Not reported

CERCLIS Site Contact Name(s):
Contact Name: Karen Jurist
Contact Tel: (415) 972-3219
Contact Title: Site Assessment Manager (SAM)

Contact Name: Jeff Inglis
Contact Tel: (415) 972-3095
Contact Title: Site Assessment Manager (SAM)

Contact Name: Raymond Chavira
Contact Tel: (415) 947-4218
Contact Title: Remedial Project Manager (RPM)

Contact Name: Carl Brickner
Contact Tel: (415) 972-3814
Contact Title: Site Assessment Manager (SAM)

CERCLIS Site Alias Name(s):
Alias Name: SAN GABRIEL VALLEY (AREA 4)
Alias Address: STIMSON AVE & OLD VALLEY BLVD
LA PUENTE, CA 91744
Site Description: The Puente Valley Operable Unit (PVOU) is located within the southeastern portion of the San Gabriel Valley, approximately 25 miles from the Pacific Coast, in eastern Los Angeles County. Located within the San Gabriel Valley is the San Gabriel Basin. The majority of the groundwater pumped from the main San Gabriel Basin is used for drinking water, supplied to the public by purveyors that are regulated as public water supply systems. Land use at the site includes industrial, commercial, and residential. The San Gabriel Valley has been the subject of environmental investigation since 1979 when groundwater contaminated with volatile organic compounds (VOCs) was first identified. In May 1984, four broad areas of contamination within the basin were listed as San Gabriel Areas 1 through 4 on the Environmental Protection Agency's (EPA's) National Priorities List (NPL). EPA subsequently divided the basin into eight operable units (OUs) to provide a means of describing hydrogeology and contaminant distribution, and planning remedial activities in the basin. In May 1993, EPA sent Special Notice letters to 58 potentially responsible parties (PRPs), requesting that these parties present a good faith offer to perform the remedial investigation/feasibility study (RI/FS) for the PVOU. Forty-two of these PRPs formed the Puente Valley Steering Committee

SAN GABRIEL VALLEY (AREA 4) (Continued) **1000114960**

(PVSC), and in September 1993 entered into an administrative order on consent (AOC) with EPA to conduct the RI/FS. Also in September 1993, EPA issued a unilateral administrative order (UAO) to two PRPs, Goe Engineering and Diversey Corporation, that failed to present a good faith offer. Diversey Corporation completed the activities that the UAO required in 1996, and the PVSC and EPA completed the RI/FS in May 1997. PRPs in the EL Monte and South El Monte OUs have entered into AOCs to perform the RI/FS for their respective OUs. EPA also issued UAOs to two parties in the El Monte OU. In the Baldwin Park OU, EPA issued a ROD in March 1993. After the Interim ROD was signed, and Special Notice letters were sent out, the PRPs were unable to make a unified offer for all of the work (i.e., shallow zone and intermediate zone cleanup, and Mid-Valley monitoring). In an effort to keep the cleanup process moving forward as expeditiously as possible, EPA carved out implementation of the remedy such that the intermediate and shallow zone work would be conducted by two different PRP groups or parties. An Explanation of Significant Differences (ESD) addressing the emerging contaminants perchlorate and 1,4-dioxane at OU 1 was completed on June 14, 2005.

CERCLIS Assessment History:

Action:	DISCOVERY
Date Started:	Not reported
Date Completed:	04/01/80
Priority Level:	Not reported
Action:	ISSUE REQUEST LETTERS (104E)
Date Started:	Not reported
Date Completed:	08/01/83
Priority Level:	Not reported
Action:	SITE INSPECTION
Date Started:	03/01/83
Date Completed:	09/01/83
Priority Level:	Higher priority for further assessment
Action:	SITE INSPECTION
Date Started:	03/01/83
Date Completed:	09/01/83
Priority Level:	Higher priority for further assessment
Action:	HAZARD RANKING SYSTEM PACKAGE
Date Started:	Not reported
Date Completed:	09/01/83
Priority Level:	Not reported
Action:	PRELIMINARY ASSESSMENT
Date Started:	Not reported
Date Completed:	09/01/83
Priority Level:	Higher priority for further assessment
Action:	PROPOSAL TO NATIONAL PRIORITIES LIST
Date Started:	Not reported
Date Completed:	09/08/83
Priority Level:	Not reported
Action:	ISSUE REQUEST LETTERS (104E)
Date Started:	Not reported
Date Completed:	01/01/84
Priority Level:	Not reported

SAN GABRIEL VALLEY (AREA 4) (Continued) **1000114960**

Action: FINAL LISTING ON NATIONAL PRIORITIES LIST
Date Started: Not reported
Date Completed: 05/08/84
Priority Level: Not reported

Action: ISSUE REQUEST LETTERS (104E)
Date Started: Not reported
Date Completed: 12/30/88
Priority Level: Not reported

Action: Notice Letters Issued
Date Started: Not reported
Date Completed: 05/07/90
Priority Level: Not reported

Action: Notice Letters Issued
Date Started: Not reported
Date Completed: 06/07/90
Priority Level: Not reported

Action: ISSUE REQUEST LETTERS (104E)
Date Started: Not reported
Date Completed: 06/08/90
Priority Level: Not reported

Action: Notice Letters Issued
Date Started: Not reported
Date Completed: 07/09/90
Priority Level: Not reported

Action: Notice Letters Issued
Date Started: Not reported
Date Completed: 09/20/90
Priority Level: Not reported

Action: Notice Letters Issued
Date Started: Not reported
Date Completed: 10/12/90
Priority Level: Not reported

Action: Notice Letters Issued
Date Started: Not reported
Date Completed: 12/05/90
Priority Level: Not reported

Action: Notice Letters Issued
Date Started: Not reported
Date Completed: 12/06/90
Priority Level: Not reported

Action: Notice Letters Issued
Date Started: Not reported
Date Completed: 12/07/90
Priority Level: Not reported

Action: Notice Letters Issued
Date Started: Not reported

SAN GABRIEL VALLEY (AREA 4) (Continued) **1000114960**

Date Completed: 02/07/91
Priority Level: Not reported

Action: Notice Letters Issued
Date Started: Not reported
Date Completed: 03/06/91
Priority Level: Not reported

Action: Notice Letters Issued
Date Started: Not reported
Date Completed: 03/15/91
Priority Level: Not reported

Action: Notice Letters Issued
Date Started: Not reported
Date Completed: 07/03/91
Priority Level: Not reported

Action: Notice Letters Issued
Date Started: Not reported
Date Completed: 07/09/91
Priority Level: Not reported

Action: Notice Letters Issued
Date Started: Not reported
Date Completed: 09/26/91
Priority Level: Not reported

Action: REMOVAL ASSESSMENT
Date Started: 12/27/91
Date Completed: 12/27/91
Priority Level: Not reported

Action: ECOLOGICAL RISK ASSESSMENT
Date Started: Not reported
Date Completed: 09/16/92
Priority Level: Not reported

Action: RISK/HEALTH ASSESSMENT
Date Started: Not reported
Date Completed: 09/16/92
Priority Level: Not reported

Action: Notice Letters Issued
Date Started: Not reported
Date Completed: 01/12/93
Priority Level: Not reported

Action: Notice Letters Issued
Date Started: Not reported
Date Completed: 02/12/93
Priority Level: Not reported

Action: Notice Letters Issued
Date Started: Not reported
Date Completed: 04/09/93
Priority Level: Not reported

SAN GABRIEL VALLEY (AREA 4) (Continued) **1000114960**

Action: Notice Letters Issued
Date Started: Not reported
Date Completed: 05/07/93
Priority Level: Not reported

Action: Special Notice Issued
Date Started: Not reported
Date Completed: 05/26/93
Priority Level: Not reported

Action: REMEDIAL INVESTIGATION/FEASIBILITY STUDY NEGOTIATIONS
Date Started: 05/26/93
Date Completed: 09/30/93
Priority Level: Not reported

Action: ADMINISTRATIVE ORDER ON CONSENT
Date Started: Not reported
Date Completed: 09/30/93
Priority Level: Not reported

Action: Special Notice Issued
Date Started: Not reported
Date Completed: 02/03/94
Priority Level: Not reported

Action: NATIONAL PRIORITIES LIST RESPONSIBLE PARTY SEARCH
Date Started: 09/30/84
Date Completed: 07/01/94
Priority Level: Not reported

Action: NATIONAL PRIORITIES LIST RESPONSIBLE PARTY SEARCH
Date Started: 01/30/89
Date Completed: 07/01/94
Priority Level: Not reported

Action: Notice Letters Issued
Date Started: Not reported
Date Completed: 04/13/95
Priority Level: Not reported

Action: Notice Letters Issued
Date Started: Not reported
Date Completed: 04/20/95
Priority Level: Not reported

Action: Notice Letters Issued
Date Started: Not reported
Date Completed: 05/05/95
Priority Level: Not reported

Action: Notice Letters Issued
Date Started: Not reported
Date Completed: 08/18/95
Priority Level: Not reported

Action: POTENTIALLY RESPONSIBLE PARTY REMEDIAL INVESTIGATION/FEASIBILITY STUDY

SAN GABRIEL VALLEY (AREA 4) (Continued) **1000114960**

Date Started: 09/30/93
Date Completed: 12/20/96
Priority Level: Not reported

Action: ADMINISTRATIVE ORDER ON CONSENT
Date Started: Not reported
Date Completed: 07/02/97
Priority Level: Not reported

Action: ADMINISTRATIVE ORDER ON CONSENT
Date Started: Not reported
Date Completed: 02/25/98
Priority Level: Not reported

Action: COMBINED REMEDIAL INVESTIGATION/FEASIBILITY STUDY
Date Started: 12/20/96
Date Completed: 09/30/98
Priority Level: Not reported

Action: RECORD OF DECISION
Date Started: Not reported
Date Completed: 09/30/98
Priority Level: Not reported

Action: ADMINISTRATIVE ORDER ON CONSENT
Date Started: Not reported
Date Completed: 09/14/99
Priority Level: Not reported

Action: NATIONAL PRIORITIES LIST RESPONSIBLE PARTY SEARCH
Date Started: 10/01/99
Date Completed: 09/28/00
Priority Level: Search Complete, Viable PRPs

Action: UNILATERAL ADMIN ORDER
Date Started: Not reported
Date Completed: 09/13/01
Priority Level: Not reported

Action: REMEDIAL DESIGN/REMEDIAL ACTION NEGOTIATIONS
Date Started: 09/28/00
Date Completed: 09/27/01
Priority Level: Not reported

Action: REMEDIAL DESIGN/REMEDIAL ACTION NEGOTIATIONS
Date Started: 09/28/00
Date Completed: 03/21/02
Priority Level: Not reported

Action: UNILATERAL ADMIN ORDER
Date Started: Not reported
Date Completed: 03/21/02
Priority Level: Not reported

Action: Lodged By DOJ
Date Started: Not reported
Date Completed: 05/16/02

SAN GABRIEL VALLEY (AREA 4) (Continued) **1000114960**

Priority Level: Not reported

Action: Lodged By DOJ
Date Started: Not reported
Date Completed: 04/22/03
Priority Level: Not reported

Action: Lodged By DOJ
Date Started: Not reported
Date Completed: 07/31/03
Priority Level: Not reported

Action: Explanation Of Significant Differences
Date Started: Not reported
Date Completed: 06/14/05
Priority Level: Not reported

Action: CONSENT DECREE
Date Started: 08/22/03
Date Completed: 06/25/05
Priority Level: Not reported

Action: CONSENT DECREE
Date Started: 06/11/03
Date Completed: 09/08/05
Priority Level: Not reported

Action: POTENTIALLY RESPONSIBLE PARTY REMEDIAL DESIGN
Date Started: 07/25/05
Date Completed: 02/27/06
Priority Level: Not reported

Action: Lodged By DOJ
Date Started: Not reported
Date Completed: 04/24/06
Priority Level: Not reported

Action: CONSENT DECREE
Date Started: 07/25/05
Date Completed: 04/28/06
Priority Level: Not reported

Action: Lodged By DOJ
Date Started: Not reported
Date Completed: 11/02/06
Priority Level: Not reported

Action: Lodged By DOJ
Date Started: Not reported
Date Completed: 11/02/06
Priority Level: Not reported

Action: CONSENT DECREE
Date Started: 09/26/06
Date Completed: 01/29/07
Priority Level: Not reported

SAN GABRIEL VALLEY (AREA 4) (Continued) **1000114960**

Action: CONSENT DECREE
Date Started: 09/26/06
Date Completed: 04/17/07
Priority Level: Not reported

Action: Lodged By DOJ
Date Started: Not reported
Date Completed: 08/30/07
Priority Level: Not reported

Action: Lodged By DOJ
Date Started: Not reported
Date Completed: 11/29/07
Priority Level: Not reported

Action: CONSENT DECREE
Date Started: 07/27/07
Date Completed: 12/26/07
Priority Level: Not reported

Action: CONSENT DECREE
Date Started: 08/21/07
Date Completed: 02/05/08
Priority Level: Not reported

Action: Lodged By DOJ
Date Started: Not reported
Date Completed: 09/02/08
Priority Level: Not reported

Action: CONSENT DECREE
Date Started: Not reported
Date Completed: 10/27/08
Priority Level: Not reported

Action: COMMUNITY INVOLVEMENT
Date Started: 05/01/84
Date Completed: 10/28/08
Priority Level: Not reported

Action: Lodged By DOJ
Date Started: Not reported
Date Completed: 02/11/09
Priority Level: Not reported

Action: Lodged By DOJ
Date Started: Not reported
Date Completed: 02/25/09
Priority Level: Not reported

Action: CONSENT DECREE
Date Started: 09/29/08
Date Completed: 04/27/09
Priority Level: Not reported

Action: POTENTIALLY RESPONSIBLE PARTY REMEDIAL DESIGN
Date Started: 03/29/02

SAN GABRIEL VALLEY (AREA 4) (Continued) **1000114960**

Date Completed: 07/21/09
Priority Level: Not reported

Action: CONSENT DECREE
Date Started: 09/29/08
Date Completed: 08/21/09
Priority Level: Not reported

Action: UNILATERAL ADMIN ORDER
Date Started: Not reported
Date Completed: 09/24/09
Priority Level: Not reported

Action: Notice of Intent by All Parties
Date Started: Not reported
Date Completed: 09/29/09
Priority Level: Not reported

Action: REMEDIAL DESIGN
Date Started: 09/27/01
Date Completed: Not reported
Priority Level: Not reported

Action: POTENTIALLY RESPONSIBLE PARTY REMEDIAL ACTION
Date Started: 02/27/06
Date Completed: Not reported
Priority Level: Not reported

Action: POTENTIALLY RESPONSIBLE PARTY REMEDIAL ACTION
Date Started: 07/21/09
Date Completed: Not reported
Priority Level: Not reported

US ENG CONTROLS:
EPA ID: CAD980817985
Site ID: 0902091
Name: SAN GABRIEL VALLEY (AREA 4)
Address: STIMSON AVE & OLD VALLEY BLVD
LA PUENTE, CA 91744
EPA Region: 09
County: LOS ANGELES
Event Code: Not reported
Actual Date: Not reported

Action ID: 001
Action Name: Explanation Of Significant Differences
Action Completion date: 6/14/2005
Planned Complet. date: 3/31/2005
Operable Unit: 00
Contaminated Media : Groundwater
Engineering Control: Biological Treatment, (N.O.S.)

Action ID: 001
Action Name: Explanation Of Significant Differences
Action Completion date: 6/14/2005
Planned Complet. date: 3/31/2005

SAN GABRIEL VALLEY (AREA 4) (Continued) **1000114960**

Operable Unit: 00
Contaminated Media : Groundwater
Engineering Control: Carbon Adsorption

Action ID: 001
Action Name: Explanation Of Significant Differences
Action Completion date: 6/14/2005
Planned Complet. date: 3/31/2005
Operable Unit: 00
Contaminated Media : Groundwater
Engineering Control: Ion Exchange

Action ID: 001
Action Name: Explanation Of Significant Differences
Action Completion date: 6/14/2005
Planned Complet. date: 3/31/2005
Operable Unit: 00
Contaminated Media : Groundwater
Engineering Control: UV Oxidation

Action ID: 001
Action Name: RECORD OF DECISION
Action Completion date: 9/30/1998
Planned Complet. date: 9/30/1998
Operable Unit: 00
Contaminated Media : Groundwater
Engineering Control: Air Stripping

Action ID: 001
Action Name: RECORD OF DECISION
Action Completion date: 9/30/1998
Planned Complet. date: 9/30/1998
Operable Unit: 00
Contaminated Media : Groundwater
Engineering Control: Carbon Adsorption

Action ID: 001
Action Name: RECORD OF DECISION
Action Completion date: 9/30/1998
Planned Complet. date: 9/30/1998
Operable Unit: 00
Contaminated Media : Groundwater
Engineering Control: Discharge

Action ID: 001
Action Name: RECORD OF DECISION
Action Completion date: 9/30/1998
Planned Complet. date: 9/30/1998
Operable Unit: 00
Contaminated Media : Groundwater
Engineering Control: Extraction

Action ID: 001
Action Name: RECORD OF DECISION
Action Completion date: 9/30/1998
Planned Complet. date: 9/30/1998
Operable Unit: 00

SAN GABRIEL VALLEY (AREA 4) (Continued) **1000114960**

Contaminated Media : Groundwater
Engineering Control: Monitoring

Action ID: 001
Action Name: RECORD OF DECISION
Action Completion date: 9/30/1998
Planned Complet. date: 9/30/1998
Operable Unit: 00
Contaminated Media : Groundwater
Engineering Control: Natural Attenuation

Action ID: 001
Action Name: RECORD OF DECISION
Action Completion date: 9/30/1998
Planned Complet. date: 9/30/1998
Operable Unit: 00
Contaminated Media : Groundwater
Engineering Control: Pump And Treat

Action ID: 001
Action Name: RECORD OF DECISION
Action Completion date: 9/30/1998
Planned Complet. date: 9/30/1998
Operable Unit: 00
Contaminated Media : Groundwater
Engineering Control: Treatment, (N.O.S.)

ROD:

Full-text of USEPA Record of Decision(s) is available from EDR.

FINDS:

Registry ID: 110009267907

Environmental Interest/Information System

CERCLIS (Comprehensive Environmental Response, Compensation, and Liability Information System) is the Superfund database that is used to support management in all phases of the Superfund program. The system contains information on all aspects of hazardous waste sites, including an inventory of sites, planned and actual site activities, and financial information.

ICIS (Integrated Compliance Information System) is the Integrated Compliance Information System and provides a database that, when complete, will contain integrated Enforcement and Compliance information across most of EPA's programs. The vision for ICIS is to replace EPA's independent databases that contain Enforcement data with a single repository for that information. Currently, ICIS contains all Federal Administrative and Judicial enforcement actions. This information is maintained in ICIS by EPA in the Regional offices and it Headquarters. A future release of ICIS will replace the Permit Compliance System (PCS) which supports the NPDES and will integrate that information with Federal actions already in the system. ICIS also has the capability to track other activities occurring in the Region that support Compliance and Enforcement programs. These include;

SAN GABRIEL VALLEY (AREA 4) (Continued) **1000114960**

Incident Tracking, Compliance Assistance, and Compliance Monitoring.

16
NW
< 1/8
0.096 mi.
507 ft.

NLC PLASTIC GRAPHICS **WIP** **S106763953**
14940 E NELSON AVE **N/A**
CITY OF INDUSTRY (CORPORATE NA, CA 91744

Relative:
Lower

Actual:
309 ft.

WIP:

Region:	4
File Number:	102.0082
File Status:	**Historical**
Staff:	PBC
Facility Suite:	Not reported

B17
SE
1/8-1/4
0.127 mi.
673 ft.

TECHALLOY COMPANY INC **LUST** **S103281782**
15100 NELSON AVE E **N/A**
INDUSTRY, CA 91744

Site 1 of 7 in cluster B

Relative:
Higher

Actual:
314 ft.

LUST:

Region:	STATE
Global Id:	T0603702917
Latitude:	34.0307416
Longitude:	-117.9636718
Case Type:	LUST Cleanup Site
Status:	Completed - Case Closed
Status Date:	1993-07-29 00:00:00
Lead Agency:	LOS ANGELES COUNTY
Case Worker:	Not reported
Local Agency:	LOS ANGELES COUNTY
RB Case Number:	I-03464
LOC Case Number:	Not reported
File Location:	Not reported
Potential Media Affect:	Soil
Potential Contaminants of Concern:	Diesel
Site History:	Not reported

LUST REG 4:

Region:	4	
Regional Board:	04	
County:	Los Angeles	
facid:	I-03464	
Status:	Case Closed	
Substance:	Diesel	
Substance Quantity:	Not reported	
Local Case No:	Not reported	
Case Type:	Soil	
Abatement Method Used at the Site:		Not reported
Global ID:	T0603702917	
W Global ID:	Not reported	
Staff:	UNK	
Local Agency:	19000	
Cross Street:	CALIFORNIA	

TECHALLOY COMPANY INC (Continued) **S103281782**

Enforcement Type:	Informal Enforcement Actions,including Notices of Violations and Staff Enforcement Letters	
Date Leak Discovered:	8/14/1991	
Date Leak First Reported:		12/9/1991
Date Leak Record Entered:	12/22/1991	
Date Confirmation Began:	Not reported	
Date Leak Stopped:	8/14/1991	
Date Case Last Changed on Database:		7/29/1993
Date the Case was Closed:		7/29/1993
How Leak Discovered:	Tank Closure	
How Leak Stopped:	Not reported	
Cause of Leak:	UNK	
Leak Source:	UNK	
Operator:	MITCHELL, HAROLD	
Water System:	Not reported	
Well Name:	Not reported	
Approx. Dist To Production Well (ft):		1188.690735260873943675403 7515
Source of Cleanup Funding:		UNK
Preliminary Site Assessment Workplan Submitted:		10/26/1987
Preliminary Site Assessment Began:		10/26/1987
Pollution Characterization Began:		Not reported
Remediation Plan Submitted:		Not reported
Remedial Action Underway:		Not reported
Post Remedial Action Monitoring Began:		Not reported
Enforcement Action Date:		1/1/1965
Historical Max MTBE Date:		Not reported
Hist Max MTBE Conc in Groundwater:		Not reported
Hist Max MTBE Conc in Soil:		Not reported
Significant Interim Remedial Action Taken:		Not reported
GW Qualifier:	Not reported	
Soil Qualifier:	Not reported	
Organization:	Not reported	
Owner Contact:	Not reported	
Responsible Party:	SIGMA PROPERTIES INC	
RP Address:	9 BENEDICT PL, GREENWICH, CONNECTICUT 06830	
Program:	LUST	
Lat/Long:	34.0309519 / -1	
Local Agency Staff:	Not reported	
Beneficial Use:	Not reported	
Priority:	Not reported	
Cleanup Fund Id:	Not reported	
Suspended:	Not reported	
Assigned Name:	Not reported	
Summary:	OLD CASE #010292-06	

B18 **BROUGH INDUSTRIES INC.** **CERCLIS** **1000665980**
SE **15100 E. NELSON AVE.** **CAD983633710**
1/8-1/4 **CITY OF INDUSTRY, CA 91744**
0.127 mi.
673 ft. **Site 2 of 7 in cluster B**

Relative:
Higher

Actual:
314 ft.

CERCLIS:

Site ID:	0904474
Federal Facility:	Not a Federal Facility
NPL Status:	Not on the NPL
Non NPL Status:	SI Start Needed

CERCLIS Site Contact Name(s):

BROUGH INDUSTRIES INC. (Continued) **1000665980**

Contact Name: Karen Jurist
Contact Tel: (415) 972-3219
Contact Title: Site Assessment Manager (SAM)

Contact Name: Jeff Inglis
Contact Tel: (415) 972-3095
Contact Title: Site Assessment Manager (SAM)

Contact Name: Carl Brickner
Contact Tel: (415) 972-3814
Contact Title: Site Assessment Manager (SAM)

Site Description: Not reported

CERCLIS Assessment History:
Action: DISCOVERY
Date Started: Not reported
Date Completed: 04/15/92
Priority Level: Not reported

Action: PRELIMINARY ASSESSMENT
Date Started: Not reported
Date Completed: 02/26/93
Priority Level: Higher priority for further assessment

B19 **TECHALLOY CO INC** **CA FID UST** **S101618906**
SE **15100 E NELSON AVE** **SWEEPS UST** **N/A**
1/8-1/4 **INDUSTRY, CA** **LOS ANGELES CO. HMS**
0.127 mi.
673 ft. **Site 3 of 7 in cluster B**

Relative:
Higher

Actual:
314 ft.

CA FID UST:
Facility ID: 19003365
Regulated By: UTNKA
Regulated ID: 00050508
Cortese Code: Not reported
SIC Code: Not reported
Facility Phone: 8180000000
Mail To: Not reported
Mailing Address: 15100 E NELSON AVE
Mailing Address 2: Not reported
Mailing City,St,Zip: INDUSTRY
Contact: Not reported
Contact Phone: Not reported
DUNs Number: Not reported
NPDES Number: Not reported
EPA ID: Not reported
Comments: Not reported
Status: Active

SWEEPS UST:
Status: A
Comp Number: 3464
Number: 9
Board Of Equalization: Not reported
Ref Date: 06-30-89
Act Date: Not reported

TECHALLOY CO INC (Continued) **S101618906**

Created Date: 06-30-89
Tank Status: A
Owner Tank Id: Not reported
Swrcb Tank Id: 19-000-003464-000001
Actv Date: 06-30-89
Capacity: Not reported
Tank Use: UNKNOWN
Stg: W
Content: Not reported
Number Of Tanks: 1

LOS ANGELES CO. HMS:
Region: LA
Facility Id: 003348-I03464
Facility Status: Closed
Area: 6H
Permit Number: 000001533
Permit Status: Closed
Facility Type: I00

Region: LA
Facility Id: 003348-003464
Facility Status: Removed
Area: 6H
Permit Number: 00004866T
Permit Status: Removed
Facility Type: T0

B20 **TECHALLOY COMPANY** **HIST CORTESE** **S104160202**
SE **15100 NELSON** **N/A**
1/8-1/4 **INDUSTRY, CA 91744**
0.127 mi.
673 ft. **Site 4 of 7 in cluster B**

Relative:
Higher

Actual:
314 ft.

CORTESE:
Region: CORTESE
Facility County Code: 19
Reg By: LTNKA
Reg Id: I-03464

B21 **TECHALLOY INC., CALIFORNIA** **HIST UST** **U001569656**
SE **15100 NELSON AVE** **N/A**
1/8-1/4 **CITY OF INDUSTRY, CA 91744**
0.127 mi.
673 ft. **Site 5 of 7 in cluster B**

Relative:
Higher

Actual:
314 ft.

HIST UST:
Region: STATE
Facility ID: 00000050508
Facility Type: Other
Other Type: WIRE MANUFACTURER
Total Tanks: 0003
Contact Name: HAROLD MITCHELL
Telephone: 8183302211
Owner Name: TECHALLOY INC.
Owner Address: Not reported

TECHALLOY INC., CALIFORNIA (Continued) **U001569656**

Owner City,St,Zip: RAHNS, PA 19426

Tank Num: 001
Container Num: 1
Year Installed: 1955
Tank Capacity: 00005000
Tank Used for: WASTE
Type of Fuel: Not reported
Tank Construction: 6 inches
Leak Detection: Visual

Tank Num: 002
Container Num: 2
Year Installed: 1955
Tank Capacity: 00031000
Tank Used for: WASTE
Type of Fuel: Not reported
Tank Construction: 6 inches
Leak Detection: Visual

Tank Num: 003
Container Num: 3
Year Installed: 1958
Tank Capacity: 00001000
Tank Used for: PRODUCT
Type of Fuel: DIESEL
Tank Construction: Not reported
Leak Detection: Stock Inventor

B22 **L A SIGNAL** **RCRA-SQG 1004677843**
SE **15100 E NELSON AVE** **FINDS CAR000102152**
1/8-1/4 **CITY OF INDUSTRY, CA 91744** **HAZNET**
0.127 mi.
673 ft. **Site 6 of 7 in cluster B**

Relative:
Higher

Actual:
314 ft.

RCRA-SQG:
Date form received by agency: 07/27/2001
Facility name: L A SIGNAL
Facility address: 15100 E NELSON AVE
CITY OF INDUSTRY, CA 91744
EPA ID: CAR000102152
Contact: CARLOS GALVAN
Contact address: 15100 E NELSON AVE
CITY OF INDUSTRY, CA 91744
Contact country: US
Contact telephone: (626) 968-3771
Contact email: Not reported
EPA Region: 09
Classification: Small Small Quantity Generator
Description: Handler: generates more than 100 and less than 1000 kg of hazardous waste during any calendar month and accumulates less than 6000 kg of hazardous waste at any time; or generates 100 kg or less of hazardous waste during any calendar month, and accumulates more than 1000 kg of hazardous waste at any time

Owner/Operator Summary:
Owner/operator name: L A SIGNAL

L A SIGNAL (Continued) **1004677843**

Owner/operator address: 15100 E NELSON AVE
CITY OF INDUSTRY, CA 91744
Owner/operator country: Not reported
Owner/operator telephone: (626) 968-3771
Legal status: Private
Owner/Operator Type: Owner
Owner/Op start date: Not reported
Owner/Op end date: Not reported

Handler Activities Summary:
U.S. importer of hazardous waste: No
Mixed waste (haz. and radioactive): Unknown
Recycler of hazardous waste: No
Transporter of hazardous waste: No
Treater, storer or disposer of HW: No
Underground injection activity: No
On-site burner exemption: No
Furnace exemption: No
Used oil fuel burner: No
Used oil processor: No
User oil refiner: No
Used oil fuel marketer to burner: No
Used oil Specification marketer: No
Used oil transfer facility: No
Used oil transporter: No
Off-site waste receiver: Verified to be non-commercial

Hazardous Waste Summary:
Waste code: D039
Waste name: TETRACHLOROETHYLENE

Violation Status: No violations found

FINDS:

Registry ID: 110012189951

Environmental Interest/Information System
RCRAInfo is a national information system that supports the Resource Conservation and Recovery Act (RCRA) program through the tracking of events and activities related to facilities that generate, transport, and treat, store, or dispose of hazardous waste. RCRAInfo allows RCRA program staff to track the notification, permit, compliance, and corrective action activities required under RCRA.

CERCLIS (Comprehensive Environmental Response, Compensation, and Liability Information System) is the Superfund database that is used to support management in all phases of the Superfund program. The system contains information on all aspects of hazardous waste sites, including an inventory of sites, planned and actual site activities, and financial information.

HAZNET:
Gepaid: CAL000100895
Contact: CARLOS GALVAN

L A SIGNAL (Continued) **1004677843**

Telephone:	8189683771
Facility Addr2:	Not reported
Mailing Name:	Not reported
Mailing Address:	15100 E NELSON AVE
Mailing City,St,Zip:	CITY OF INDUSTRY, CA 917440000
Gen County:	Los Angeles
TSD EPA ID:	Not reported
TSD County:	Los Angeles
Waste Category:	Aqueous solution with less than 10% total organic residues
Disposal Method:	Transfer Station
Tons:	0.1
Facility County:	Not reported

Gepaid:	CAL000100895
Contact:	CARLOS GALVAN
Telephone:	8189683771
Facility Addr2:	Not reported
Mailing Name:	Not reported
Mailing Address:	15100 E NELSON AVE
Mailing City,St,Zip:	CITY OF INDUSTRY, CA 917440000
Gen County:	Los Angeles
TSD EPA ID:	Not reported
TSD County:	Los Angeles
Waste Category:	Oxygenated solvents (acetone, butanol, ethyl acetate, etc.)
Disposal Method:	Transfer Station
Tons:	0.02
Facility County:	Not reported

Gepaid:	CAR000102152
Contact:	Carlos Galvan
Telephone:	6269683771
Facility Addr2:	Not reported
Mailing Name:	Not reported
Mailing Address:	15100 E Nelson Ave
Mailing City,St,Zip:	City Of Industry, CA 91744
Gen County:	Los Angeles
TSD EPA ID:	CAT000613893
TSD County:	Los Angeles
Waste Category:	Aqueous solution with less than 10% total organic residues
Disposal Method:	Transfer Station
Tons:	0.29
Facility County:	Los Angeles

Gepaid:	CAR000102152
Contact:	Carlos Galvan
Telephone:	6269683771
Facility Addr2:	Not reported
Mailing Name:	Not reported
Mailing Address:	15100 E Nelson Ave
Mailing City,St,Zip:	City Of Industry, CA 91744
Gen County:	Los Angeles
TSD EPA ID:	CAT000613893
TSD County:	Los Angeles
Waste Category:	Aqueous solution with less than 10% total organic residues
Disposal Method:	Transfer Station
Tons:	0.27
Facility County:	Los Angeles

L A SIGNAL (Continued) **1004677843**

Gepaid:	CAR000102152
Contact:	Carlos Galvan
Telephone:	6269683771
Facility Addr2:	Not reported
Mailing Name:	Not reported
Mailing Address:	15100 E Nelson Ave
Mailing City,St,Zip:	City Of Industry, CA 91744
Gen County:	Los Angeles
TSD EPA ID:	CAT000613976
TSD County:	Los Angeles
Waste Category:	Liquids with halogenated organic compounds > 1000 mg/l
Disposal Method:	Transfer Station
Tons:	0.12
Facility County:	Los Angeles

Click this hyperlink while viewing on your computer to access
8 additional CA_HAZNET: record(s) in the EDR Site Report.

B23 **WOLSEY CO** **RCRA-SQG** **1000473159**
SE **15110 E NELSON AVE** **FINDS** **CAD982461394**
1/8-1/4 **CITY OF INDUSTRY, CA 91744** **WIP**
0.137 mi. **HAZNET**
724 ft. **Site 7 of 7 in cluster B**

Relative:
Higher

Actual:
314 ft.

RCRA-SQG:

Date form received by agency:	09/01/1996
Facility name:	WOLSEY CO
Facility address:	15110 E NELSON AVE CITY OF INDUSTRY, CA 91744
EPA ID:	CAD982461394
Mailing address:	P O BOX 486 CITY OF INDUSTRY, CA 91747
Contact:	Not reported
Contact address:	Not reported Not reported
Contact country:	Not reported
Contact telephone:	Not reported
Contact email:	Not reported
EPA Region:	09
Classification:	Small Small Quantity Generator
Description:	Handler: generates more than 100 and less than 1000 kg of hazardous waste during any calendar month and accumulates less than 6000 kg of hazardous waste at any time; or generates 100 kg or less of hazardous waste during any calendar month, and accumulates more than 1000 kg of hazardous waste at any time

Owner/Operator Summary:

Owner/operator name:	NOT REQUIRED
Owner/operator address:	NOT REQUIRED NOT REQUIRED, ME 99999
Owner/operator country:	Not reported
Owner/operator telephone:	(415) 555-1212
Legal status:	Private
Owner/Operator Type:	Operator
Owner/Op start date:	Not reported
Owner/Op end date:	Not reported

WOLSEY CO (Continued) **1000473159**

Owner/operator name: WOLSEY CO
Owner/operator address: NOT REQUIRED
NOT REQUIRED, ME 99999
Owner/operator country: Not reported
Owner/operator telephone: (415) 555-1212
Legal status: Private
Owner/Operator Type: Owner
Owner/Op start date: Not reported
Owner/Op end date: Not reported

Handler Activities Summary:
U.S. importer of hazardous waste: Unknown
Mixed waste (haz. and radioactive): Unknown
Recycler of hazardous waste: No
Transporter of hazardous waste: No
Treater, storer or disposer of HW: No
Underground injection activity: No
On-site burner exemption: Unknown
Furnace exemption: Unknown
Used oil fuel burner: No
Used oil processor: No
User oil refiner: No
Used oil fuel marketer to burner: No
Used oil Specification marketer: No
Used oil transfer facility: No
Used oil transporter: No
Off-site waste receiver: Verified to be non-commercial

Historical Generators:
Date form received by agency: 01/16/1991
Facility name: WOLSEY CO
Classification: Large Quantity Generator

Violation Status: No violations found

FINDS:

Registry ID: 110002815703

Environmental Interest/Information System
RCRAInfo is a national information system that supports the Resource Conservation and Recovery Act (RCRA) program through the tracking of events and activities related to facilities that generate, transport, and treat, store, or dispose of hazardous waste. RCRAInfo allows RCRA program staff to track the notification, permit, compliance, and corrective action activities required under RCRA.

WIP:
Region: 4
File Number: 102.0161
File Status: Historical
Staff: UNIDENTIFIED
Facility Suite: Not reported

WOLSEY CO (Continued) **1000473159**

HAZNET:
- Gepaid: CAD982461394
- Contact: WOLSEY CO
- Telephone: 8183364575
- Facility Addr2: Not reported
- Mailing Name: Not reported
- Mailing Address: PO BOX 486
- Mailing City,St,Zip: CITY OF INDUSTRY, CA 917470000
- Gen County: Los Angeles
- TSD EPA ID: CAD008302903
- TSD County: Los Angeles
- Waste Category: Oxygenated solvents (acetone, butanol, ethyl acetate, etc.)
- Disposal Method: Recycler
- Tons: .4587
- Facility County: Los Angeles

---

24 **COMPARE VALUE** **WIP** **S106764093**
NW **14900 E NELSON AVE** **N/A**
1/8-1/4 **CITY OF INDUSTRY (CORPORATE NA, CA 91749**
0.140 mi.
741 ft.

Relative:
Lower

Actual:
309 ft.

WIP:
- Region: 4
- File Number: 102.0301
- **File Status: Historical**
- Staff: JCL
- Facility Suite: Not reported

---

25 **FORMER BROUGH INDUSTRIES, INC.** **WIP** **S106763987**
SSW **15100 E E. NELSON AVE** **N/A**
1/8-1/4 **CITY OF INDUSTRY (CORPORATE NA, CA 91744**
0.141 mi.
746 ft.

Relative:
Higher

Actual:
312 ft.

WIP:
- Region: 4
- File Number: 102.0136
- **File Status: Historical**
- Staff: UNIDENTIFIED
- Facility Suite: Not reported

C26 **TEXACO SERV STA** **UST** **U004049328**
WNW **241 CALIFORNIA AVE** **N/A**
1/8-1/4 **LA PUENTE, CA 91744**
0.149 mi.
789 ft. **Site 1 of 6 in cluster C**

Relative:
Lower

Actual:
306 ft.

UST:
- Global ID: 2120
- Latitude: 34.03282
- Longitude: -117.96802

C27
WNW
1/8-1/4
0.149 mi.
789 ft.

VARTANIANS TEXACO
241 N CALIFORNIA AVE
INDUSTRY, CA 91744

Site 2 of 6 in cluster C

CA FID UST **S101587040**
SWEEPS UST **N/A**
LOS ANGELES CO. HMS

Relative:
Lower

Actual:
306 ft.

CA FID UST:

Facility ID:	19054761
Regulated By:	UTNKA
Regulated ID:	Not reported
Cortese Code:	Not reported
SIC Code:	Not reported
Facility Phone:	8189617400
Mail To:	Not reported
Mailing Address:	241 N CALIFORNIA AVE
Mailing Address 2:	Not reported
Mailing City,St,Zip:	INDUSTRY 91744
Contact:	Not reported
Contact Phone:	Not reported
DUNs Number:	Not reported
NPDES Number:	Not reported
EPA ID:	Not reported
Comments:	Not reported
Status:	Active

SWEEPS UST:

Status:	A
Comp Number:	3755
Number:	2
Board Of Equalization:	Not reported
Ref Date:	07-11-91
Act Date:	07-11-91
Created Date:	07-11-91
Tank Status:	A
Owner Tank Id:	1
Swrcb Tank Id:	19-000-003755-000001
Actv Date:	07-11-91
Capacity:	8000
Tank Use:	M.V. FUEL
Stg:	P
Content:	REG UNLEADED
Number Of Tanks:	6

Status:	A
Comp Number:	3755
Number:	2
Board Of Equalization:	Not reported
Ref Date:	07-11-91
Act Date:	07-11-91
Created Date:	07-11-91
Tank Status:	A
Owner Tank Id:	2
Swrcb Tank Id:	19-000-003755-000002
Actv Date:	07-11-91
Capacity:	10000
Tank Use:	M.V. FUEL
Stg:	P
Content:	LEADED
Number Of Tanks:	Not reported

VARTANIANS TEXACO (Continued) **S101587040**

Status: A
Comp Number: 3755
Number: 2
Board Of Equalization: Not reported
Ref Date: 07-11-91
Act Date: 07-11-91
Created Date: 07-11-91
Tank Status: A
Owner Tank Id: 3
Swrcb Tank Id: 19-000-003755-000003
Actv Date: 07-11-91
Capacity: 5000
Tank Use: M.V. FUEL
Stg: P
Content: DIESEL
Number Of Tanks: Not reported

Status: A
Comp Number: 3755
Number: 2
Board Of Equalization: Not reported
Ref Date: 07-11-91
Act Date: 07-11-91
Created Date: 07-11-91
Tank Status: A
Owner Tank Id: 4
Swrcb Tank Id: 19-000-003755-000004
Actv Date: 07-11-91
Capacity: 4000
Tank Use: M.V. FUEL
Stg: P
Content: REG UNLEADED
Number Of Tanks: Not reported

Status: A
Comp Number: 3755
Number: 2
Board Of Equalization: Not reported
Ref Date: 07-11-91
Act Date: 07-11-91
Created Date: 07-11-91
Tank Status: A
Owner Tank Id: 5
Swrcb Tank Id: 19-000-003755-000005
Actv Date: 07-11-91
Capacity: 4000
Tank Use: M.V. FUEL
Stg: P
Content: REG UNLEADED
Number Of Tanks: Not reported

Status: A
Comp Number: 3755
Number: 2
Board Of Equalization: Not reported
Ref Date: 07-11-91
Act Date: 07-11-91

VARTANIANS TEXACO (Continued) **S101587040**

Created Date: 07-11-91
Tank Status: A
Owner Tank Id: 6
Swrcb Tank Id: 19-000-003755-000006
Actv Date: 07-11-91
Capacity: 300
Tank Use: EMPTY
Stg: W
Content: Not reported
Number Of Tanks: Not reported

LOS ANGELES CO. HMS:
Region: LA
Facility Id: 003631-003755
Facility Status: Closed
Area: 6H
Permit Number: 00006091T
Permit Status: Closed
Facility Type: T0

C28 **EDUARDO SCHNEIDER** **LUST** **S109517570**
WNW **241 CALIFORNIA** **N/A**
1/8-1/4 **INDUSTRY, CA 91744**
0.149 mi.
789 ft. **Site 3 of 6 in cluster C**

Relative:
Lower

Actual:
306 ft.

LUST:
Region: STATE
Global Id: T10000000672
Latitude: 0
Longitude: 0
Case Type: LUST Cleanup Site
Status: Open - Site Assessment
Status Date: 2009-01-08 00:00:00
Lead Agency: LOS ANGELES COUNTY
Case Worker: Not reported
Local Agency: LOS ANGELES COUNTY
RB Case Number: Not reported
LOC Case Number: 003631-049079
File Location: Not reported
Potential Media Affect: Soil
Potential Contaminants of Concern: Toluene, Xylene, Diesel, Gasoline, Waste Oil / Motor / Hydraulic / Lubricating
Site History: Not reported

C29 **HEAVY DUTY TRUCK REPAIR INC.** **WIP** **S106763944**
WNW **233 N CALIFORNIA AVE** **N/A**
1/8-1/4 **CITY OF INDUSTRY (CORPORATE NA, CA 91744**
0.152 mi.
802 ft. **Site 4 of 6 in cluster C**

Relative:
Lower

Actual:
306 ft.

WIP:
Region: 4
File Number: 102.0071
File Status: Historical
Staff: PBC

HEAVY DUTY TRUCK REPAIR INC. (Continued) **S106763944**

Facility Suite: Not reported

C30 **SOLO ENTERPRISE CORP** **CA WDS** **S103642523**
WNW **220 N CALIFORNIA AVE** **NPDES** **N/A**
1/8-1/4 **CITY OF INDUSTRY, CA 91744** **WIP**
0.157 mi. **HAZNET**
828 ft. **Site 5 of 6 in cluster C**

Relative:
Lower

Actual:
305 ft.

CA WDS:

Facility ID:	4 19I018487
Facility Type:	Industrial - Facility that treats and/or disposes of liquid or semisolid wastes from any servicing, producing, manufacturing or processing operation of whatever nature, including mining, gravel washing, geothermal operations, air conditioning, ship building and repairing, oil production, storage and disposal operations, water pumping.
Facility Status:	Active - Any facility with a continuous or seasonal discharge that is under Waste Discharge Requirements.
NPDES Number:	CAS000001 The 1st 2 characters designate the state. The remaining 7 are assigned by the Regional Board
Subregion:	4
Facility Telephone:	6269613591
Facility Contact:	Jim Carlson
Agency Name:	SOLO ENTERPRISE CORP
Agency Address:	220 N. California Ave.
Agency City,St,Zip:	City Of Industry 91744
Agency Contact:	Jim Carlson
Agency Telephone:	6269613591
Agency Type:	Private
SIC Code:	3451
SIC Code 2:	3599
Primary Waste:	Not reported
Primary Waste Type:	Not reported
Secondary Waste:	Not reported
Secondary Waste Type:	Not reported
Design Flow:	0
Baseline Flow:	0
Reclamation:	Not reported
POTW:	The facility is not a POTW.
Treat To Water:	Minor Threat to Water Quality. A violation of a regional board order should cause a relatively minor impairment of beneficial uses compared to a major or minor threat. Not: All nurds without a TTWQ will be considered a minor threat to water quality unless coded at a higher Level. A Zero (0) may be used to code those NURDS that are found to represent no threat to water quality.
Complexity:	Category C - Facilities having no waste treatment systems, such as cooling water dischargers or thosewho must comply through best management practices, facilities with passive waste treatment and disposal systems, such as septic systems with subsurface disposal, or dischargers having waste storage systems with land disposal such as dairy waste ponds.

NPDES:

Npdes Number:	Not reported
Facility Status:	Active
Agency Id:	44162
Region:	4

SOLO ENTERPRISE CORP (Continued) **S103642523**

Regulatory Measure Id:	191637
Order No:	97-03-DWQ
Regulatory Measure Type:	Storm water industrial
Place Id:	261518
WDID:	4 19I018487
Program Type:	INDSTW
Adoption Date Of Regulatory Measure:	Not reported
Effective Date Of Regulatory Measure:	12/5/2003
Expiration Date Of Regulatory Measure:	Not reported
Termination Date Of Regulatory Measure:	Not reported
Discharge Name:	Solo Enterprise Corp
Discharge Address:	220 N California Ave
Discharge City:	City Of Industry
Discharge State:	CA
Discharge Zip:	91744

WIP:

Region:	4
File Number:	102.0091
File Status:	**Historical**
Staff:	ACASTANE
Facility Suite:	Not reported

HAZNET:

Gepaid:	CAD981991581
Contact:	RICHARD MUGICA
Telephone:	6269613591
Facility Addr2:	Not reported
Mailing Name:	Not reported
Mailing Address:	220 CALIFORNIA AVE
Mailing City,St,Zip:	LA PUENTE, CA 917444323
Gen County:	Los Angeles
TSD EPA ID:	CAT080013352
TSD County:	Los Angeles
Waste Category:	Unspecified oil-containing waste
Disposal Method:	Recycler
Tons:	6.7553
Facility County:	Los Angeles

Gepaid:	CAD981991581
Contact:	RICHARD MUGICA
Telephone:	6269613591
Facility Addr2:	Not reported
Mailing Name:	Not reported
Mailing Address:	220 CALIFORNIA AVE
Mailing City,St,Zip:	LA PUENTE, CA 917444323
Gen County:	Los Angeles
TSD EPA ID:	CAD000088252
TSD County:	Los Angeles
Waste Category:	Unspecified solvent mixture Waste
Disposal Method:	Transfer Station
Tons:	.1505
Facility County:	Los Angeles

Gepaid:	CAD981991581
Contact:	JIM CARLSON CONTROLLER

SOLO ENTERPRISE CORP (Continued) **S103642523**

Telephone:	6269613591
Facility Addr2:	Not reported
Mailing Name:	Not reported
Mailing Address:	220 CALIFORNIA AVE
Mailing City,St,Zip:	LA PUENTE, CA 917444323
Gen County:	Los Angeles
TSD EPA ID:	CAD008303903
TSD County:	Los Angeles
Waste Category:	Unspecified solvent mixture Waste
Disposal Method:	Transfer Station
Tons:	0.07
Facility County:	Los Angeles

Gepaid:	CAD981991581
Contact:	JIM CARLSON CONTROLLER
Telephone:	6269613591
Facility Addr2:	Not reported
Mailing Name:	Not reported
Mailing Address:	220 CALIFORNIA AVE
Mailing City,St,Zip:	LA PUENTE, CA 917444323
Gen County:	Los Angeles
TSD EPA ID:	CAD008303903
TSD County:	Los Angeles
Waste Category:	Unspecified solvent mixture Waste
Disposal Method:	Recycler
Tons:	0.96
Facility County:	Los Angeles

Gepaid:	CAD981991581
Contact:	JIM CARLSON CONTROLLER
Telephone:	6269613591
Facility Addr2:	Not reported
Mailing Name:	Not reported
Mailing Address:	220 CALIFORNIA AVE
Mailing City,St,Zip:	LA PUENTE, CA 917444323
Gen County:	Los Angeles
TSD EPA ID:	CAT080033681
TSD County:	Los Angeles
Waste Category:	Waste oil and mixed oil
Disposal Method:	Disposal, Land Fill
Tons:	1.68
Facility County:	Los Angeles

Click this hyperlink while viewing on your computer to access
23 additional CA_HAZNET: record(s) in the EDR Site Report.

C31 **M-BRO CORPORATION** **WIP** **S106763979**
WNW **212 N CALIFORNIA AVE** **N/A**
1/8-1/4 **CITY OF INDUSTRY (CORPORATE NA, CA 91744**
0.161 mi.
849 ft. **Site 6 of 6 in cluster C**

Relative:
Lower

Actual:
305 ft.

WIP:

Region:	4
File Number:	102.0125
File Status:	**Historical**
Staff:	AHSU
Facility Suite:	Not reported

D32 **PUENTE READY MIX** **HIST CORTESE** **S104160200**
WNW **209 CALIFORNIA AVE N** **LUST** **N/A**
1/8-1/4 **INDUSTRY, CA 91744**
0.162 mi.
855 ft. **Site 1 of 4 in cluster D**

Relative:
Lower

Actual:
305 ft.

CORTESE:
Region: CORTESE
Facility County Code: 19
Reg By: LTNKA
Reg Id: I-11901

LUST:
Region: STATE
Global Id: T0603703867
Latitude: 34.032913
Longitude: -117.968619
Case Type: LUST Cleanup Site
Status: Completed - Case Closed
Status Date: 1993-02-22 00:00:00
Lead Agency: LOS ANGELES COUNTY
Case Worker: Not reported
Local Agency: LOS ANGELES COUNTY
RB Case Number: I-11901
LOC Case Number: Not reported
File Location: Not reported
Potential Media Affect: Soil
Potential Contaminants of Concern: Diesel
Site History: Not reported

LUST REG 4:
Region: 4
Regional Board: 04
County: Los Angeles
facid: I-11901
Status: Case Closed
Substance: Diesel
Substance Quantity: Not reported
Local Case No: Not reported
Case Type: Soil
Abatement Method Used at the Site: Not reported
Global ID: T0603703867
W Global ID: Not reported
Staff: UNK
Local Agency: 19000
Cross Street: NELSON
Enforcement Type: Not reported
Date Leak Discovered: 6/8/1988
Date Leak First Reported: 10/20/1989
Date Leak Record Entered: 10/29/1989
Date Confirmation Began: 10/20/1989
Date Leak Stopped: Not reported
Date Case Last Changed on Database: 2/22/1993
Date the Case was Closed: 2/22/1993
How Leak Discovered: OM
How Leak Stopped: Not reported
Cause of Leak: Overfill
Leak Source: Other Source

PUENTE READY MIX (Continued) **S104160200**

Operator:	BIANG, RON
Water System:	Not reported
Well Name:	Not reported
Approx. Dist To Production Well (ft):	890.35158395280412700467764 82
Source of Cleanup Funding:	Other Source
Preliminary Site Assessment Workplan Submitted:	Not reported
Preliminary Site Assessment Began:	Not reported
Pollution Characterization Began:	Not reported
Remediation Plan Submitted:	Not reported
Remedial Action Underway:	Not reported
Post Remedial Action Monitoring Began:	Not reported
Enforcement Action Date:	Not reported
Historical Max MTBE Date:	Not reported
Hist Max MTBE Conc in Groundwater:	Not reported
Hist Max MTBE Conc in Soil:	Not reported
Significant Interim Remedial Action Taken:	Not reported
GW Qualifier:	Not reported
Soil Qualifier:	Not reported
Organization:	Not reported
Owner Contact:	Not reported
Responsible Party:	PUENTE READY MIX
RP Address:	209 N CALIFORNIA AVE, CITY OF INDUSTRY, 91744
Program:	LUST
Lat/Long:	34.0320069 / -1
Local Agency Staff:	Not reported
Beneficial Use:	Not reported
Priority:	Not reported
Cleanup Fund Id:	Not reported
Suspended:	Not reported
Assigned Name:	Not reported
Summary:	Not reported

D33 **PUENTE READY MIX, INC** **HIST UST** **U001569640**
WNW **209 N. CALIFORNIA AVE** **N/A**
1/8-1/4 **INDUSTRY, CA 91744**
0.162 mi.
855 ft. **Site 2 of 4 in cluster D**

Relative:
Lower

Actual:
305 ft.

HIST UST:

Region:	STATE
Facility ID:	00000005447
Facility Type:	Other
Other Type:	Not reported
Total Tanks:	0004
Contact Name:	RON BIANG - PLANT MGR.
Telephone:	8189680711
Owner Name:	PUENTE READY MIX, INC
Owner Address:	209 N. CALIFORNIA AVE.
Owner City,St,Zip:	INDUSTRY, CA 91744
Tank Num:	001
Container Num:	G1
Year Installed:	1956
Tank Capacity:	00010000
Tank Used for:	PRODUCT
Type of Fuel:	UNLEADED
Tank Construction:	1/4 inches
Leak Detection:	None

PUENTE READY MIX, INC (Continued) **U001569640**

Tank Num: 002
Container Num: D2
Year Installed: 1977
Tank Capacity: 00010000
Tank Used for: PRODUCT
Type of Fuel: DIESEL
Tank Construction: 1/4 inches
Leak Detection: None

Tank Num: 003
Container Num: D1
Year Installed: 1972
Tank Capacity: 00005000
Tank Used for: PRODUCT
Type of Fuel: DIESEL
Tank Construction: 1/4 unknown
Leak Detection: None

Tank Num: 004
Container Num: D3
Year Installed: 1979
Tank Capacity: 00010000
Tank Used for: PRODUCT
Type of Fuel: DIESEL
Tank Construction: 1/4 inches
Leak Detection: None

D34 **PUENTE READY MIX INC** **NPDES** **S101618904**
WNW **209 N CALIFORNIA AVE** **CA WDS** **N/A**
1/8-1/4 **INDUSTRY, CA 91744** **CA FID UST**
0.162 mi. **SWEEPS UST**
855 ft. **Site 3 of 4 in cluster D** **WIP**
LOS ANGELES CO. HMS
Relative: **EMI**
Lower

Actual: NPDES:
305 ft.

Npdes Number:	Not reported
Facility Status:	Active
Agency Id:	36280
Region:	4
Regulatory Measure Id:	189078
Order No:	97-03-DWQ
Regulatory Measure Type:	Storm water industrial
Place Id:	251043
WDID:	4 19I002991
Program Type:	INDSTW
Adoption Date Of Regulatory Measure:	Not reported
Effective Date Of Regulatory Measure:	4/2/1992
Expiration Date Of Regulatory Measure:	Not reported
Termination Date Of Regulatory Measure:	Not reported
Discharge Name:	Puente Ready Mix Inc
Discharge Address:	Po Box 3345
Discharge City:	City Of Industry
Discharge State:	CA
Discharge Zip:	91744

CA WDS:

PUENTE READY MIX INC (Continued) **S101618904**

Facility ID:	4 19I002991
Facility Type:	Other - Does not fall into the category of Municipal/Domestic, Industrial, Agricultural or Solid Waste (Class I, II or III)
Facility Status:	Active - Any facility with a continuous or seasonal discharge that is under Waste Discharge Requirements.
NPDES Number:	CAS000001 The 1st 2 characters designate the state. The remaining 7 are assigned by the Regional Board
Subregion:	4
Facility Telephone:	6269680711
Facility Contact:	Ron Biang
Agency Name:	PUENTE READY MIX INC.
Agency Address:	Not reported
Agency City,St,Zip:	0
Agency Contact:	Not reported
Agency Telephone:	Not reported
Agency Type:	Private
SIC Code:	3273
SIC Code 2:	Not reported
Primary Waste:	Stormwater Runoff
Primary Waste Type:	Designated/Influent or Solid Wastes that pose a significant threat to water quality because of their high concentrations (E.G., BOD, Hardness, TRF, Chloride). 'Manageable' hazardous wastes (E.G., inorganic salts and heavy metals) are included in this category.
Secondary Waste:	Not reported
Secondary Waste Type:	Not reported
Design Flow:	0
Baseline Flow:	0
Reclamation:	No reclamation requirements associated with this facility.
POTW:	The facility is not a POTW.
Treat To Water:	Minor Threat to Water Quality. A violation of a regional board order should cause a relatively minor impairment of beneficial uses compared to a major or minor threat. Not: All nurds without a TTWQ will be considered a minor threat to water quality unless coded at a higher Level. A Zero (0) may be used to code those NURDS that are found to represent no threat to water quality.
Complexity:	Category C - Facilities having no waste treatment systems, such as cooling water dischargers or thosewho must comply through best management practices, facilities with passive waste treatment and disposal systems, such as septic systems with subsurface disposal, or dischargers having waste storage systems with land disposal such as dairy waste ponds.

CA FID UST:

Facility ID:	19002152
Regulated By:	UTNKA
Regulated ID:	00005447
Cortese Code:	Not reported
SIC Code:	Not reported
Facility Phone:	8189680711
Mail To:	Not reported
Mailing Address:	209 N CALIFORNIA AVE
Mailing Address 2:	Not reported
Mailing City,St,Zip:	INDUSTRY 91744
Contact:	Not reported
Contact Phone:	Not reported
DUNs Number:	Not reported
NPDES Number:	Not reported

PUENTE READY MIX INC (Continued) **S101618904**

EPA ID: Not reported
Comments: Not reported
Status: Active

SWEEPS UST:
Status: A
Comp Number: 11901
Number: 1
Board Of Equalization: 44-009556
Ref Date: 04-22-92
Act Date: 04-22-92
Created Date: 06-30-89
Tank Status: A
Owner Tank Id: 1
Swrcb Tank Id: 19-000-011901-000001
Actv Date: 04-22-92
Capacity: 20000
Tank Use: M.V. FUEL
Stg: P
Content: DIESEL
Number Of Tanks: 4

Status: A
Comp Number: 11901
Number: 1
Board Of Equalization: 44-009556
Ref Date: 04-22-92
Act Date: 04-22-92
Created Date: 06-30-89
Tank Status: A
Owner Tank Id: 2
Swrcb Tank Id: 19-000-011901-000002
Actv Date: 04-22-92
Capacity: 10000
Tank Use: M.V. FUEL
Stg: P
Content: REG UNLEADED
Number Of Tanks: Not reported

Status: A
Comp Number: 11901
Number: 1
Board Of Equalization: 44-009556
Ref Date: 04-22-92
Act Date: 04-22-92
Created Date: 06-30-89
Tank Status: A
Owner Tank Id: Not reported
Swrcb Tank Id: 19-000-011901-000003
Actv Date: 06-30-89
Capacity: Not reported
Tank Use: UNKNOWN
Stg: W
Content: Not reported
Number Of Tanks: Not reported

Status: A

PUENTE READY MIX INC (Continued) **S101618904**

Comp Number: 11901
Number: 1
Board Of Equalization: 44-009556
Ref Date: 04-22-92
Act Date: 04-22-92
Created Date: 06-30-89
Tank Status: A
Owner Tank Id: Not reported
Swrcb Tank Id: 19-000-011901-000004
Actv Date: 06-30-89
Capacity: Not reported
Tank Use: UNKNOWN
Stg: W
Content: Not reported
Number Of Tanks: Not reported

WIP:
Region: 4
File Number: 102.0097
File Status: Historical
Staff: PBC
Facility Suite: Not reported

Region: 4
File Number: 102.0160
File Status: Historical
Staff: RWANG
Facility Suite: Not reported

LOS ANGELES CO. HMS:
Region: LA
Facility Id: 011834-011901
Facility Status: Permit
Area: 6H
Permit Number: 00003477T
Permit Status: Permit
Facility Type: T0

EMI:
Year: 1990
County Code: 19
Air Basin: SC
Facility ID: 15159
Air District Name: SC
SIC Code: 3273
Air District Name: SOUTH COAST AQMD
Community Health Air Pollution Info System: Not reported
Consolidated Emission Reporting Rule: Not reported
Total Organic Hydrocarbon Gases Tons/Yr: 0
Reactive Organic Gases Tons/Yr: 0
Carbon Monoxide Emissions Tons/Yr: 0
NOX - Oxides of Nitrogen Tons/Yr: 0
SOX - Oxides of Sulphur Tons/Yr: 0
Particulate Matter Tons/Yr: 2
Part. Matter 10 Micrometers & Smllr Tons/Yr: 2

PUENTE READY MIX INC (Continued) **S101618904**

Year:	1995
County Code:	19
Air Basin:	SC
Facility ID:	15159
Air District Name:	SC
SIC Code:	3273
Air District Name:	SOUTH COAST AQMD
Community Health Air Pollution Info System:	Not reported
Consolidated Emission Reporting Rule:	Not reported
Total Organic Hydrocarbon Gases Tons/Yr:	0
Reactive Organic Gases Tons/Yr:	0
Carbon Monoxide Emissions Tons/Yr:	1
NOX - Oxides of Nitrogen Tons/Yr:	0
SOX - Oxides of Sulphur Tons/Yr:	0
Particulate Matter Tons/Yr:	1
Part. Matter 10 Micrometers & Smllr Tons/Yr:	0

Year:	2002
County Code:	19
Air Basin:	SC
Facility ID:	15159
Air District Name:	SC
SIC Code:	3273
Air District Name:	SOUTH COAST AQMD
Community Health Air Pollution Info System:	Not reported
Consolidated Emission Reporting Rule:	Not reported
Total Organic Hydrocarbon Gases Tons/Yr:	0
Reactive Organic Gases Tons/Yr:	0
Carbon Monoxide Emissions Tons/Yr:	0
NOX - Oxides of Nitrogen Tons/Yr:	0
SOX - Oxides of Sulphur Tons/Yr:	0
Particulate Matter Tons/Yr:	0
Part. Matter 10 Micrometers & Smllr Tons/Yr:	0

Year:	2003
County Code:	19
Air Basin:	SC
Facility ID:	15159
Air District Name:	SC
SIC Code:	3273
Air District Name:	SOUTH COAST AQMD
Community Health Air Pollution Info System:	Not reported
Consolidated Emission Reporting Rule:	Not reported
Total Organic Hydrocarbon Gases Tons/Yr:	0
Reactive Organic Gases Tons/Yr:	0
Carbon Monoxide Emissions Tons/Yr:	0
NOX - Oxides of Nitrogen Tons/Yr:	0
SOX - Oxides of Sulphur Tons/Yr:	0
Particulate Matter Tons/Yr:	0
Part. Matter 10 Micrometers & Smllr Tons/Yr:	0

Year:	2004
County Code:	19
Air Basin:	SC
Facility ID:	15159
Air District Name:	SC
SIC Code:	3273

PUENTE READY MIX INC (Continued) **S101618904**

Air District Name:	SOUTH COAST AQMD
Community Health Air Pollution Info System:	Not reported
Consolidated Emission Reporting Rule:	Not reported
Total Organic Hydrocarbon Gases Tons/Yr:	0.0115689
Reactive Organic Gases Tons/Yr:	0.01
Carbon Monoxide Emissions Tons/Yr:	0.000175
NOX - Oxides of Nitrogen Tons/Yr:	0.00065
SOX - Oxides of Sulphur Tons/Yr:	0.00000415
Particulate Matter Tons/Yr:	0.2130375
Part. Matter 10 Micrometers & Smllr Tons/Yr:	0.2

D35
WNW
1/8-1/4
0.162 mi.
855 ft.

PUENTE READY MIX INC **UST** **U004049051**
209 CALIFORNIA AVE **N/A**
LA PUENTE, CA 91744

Site 4 of 4 in cluster D

Relative:
Lower

Actual:
305 ft.

UST:

Global ID:	1468
Latitude:	34.03362265
Longitude:	-117.969

36
SE
1/8-1/4
0.176 mi.
929 ft.

RANKIN OVERHEAD DOOR INC **RCRA-SQG** **1000270600**
15150 E NELSON **FINDS** **CAD982525123**
INDUSTRY, CA 91744 **HIST CORTESE**
LUST
SWEEPS UST
LOS ANGELES CO. HMS

Relative:
Higher

Actual:
315 ft.

RCRA-SQG:

Date form received by agency:	06/02/1989
Facility name:	RANKIN OVERHEAD DOOR INC
Facility address:	15150 E NELSON INDUSTRY, CA 91744
EPA ID:	CAD982525123
Contact:	ENVIRONMENTAL MANAGER
Contact address:	15150 E NELSON INDUSTRY, CA 91744
Contact country:	US
Contact telephone:	(213) 283-3522
Contact email:	Not reported
EPA Region:	09
Classification:	Small Small Quantity Generator
Description:	Handler: generates more than 100 and less than 1000 kg of hazardous waste during any calendar month and accumulates less than 6000 kg of hazardous waste at any time; or generates 100 kg or less of hazardous waste during any calendar month, and accumulates more than 1000 kg of hazardous waste at any time

Owner/Operator Summary:

Owner/operator name:	MARVIN SEIGEL
Owner/operator address:	NOT REQUIRED NOT REQUIRED, ME 99999
Owner/operator country:	Not reported
Owner/operator telephone:	(415) 555-1212
Legal status:	Private

RANKIN OVERHEAD DOOR INC (Continued) **1000270600**

Owner/Operator Type: Owner
Owner/Op start date: Not reported
Owner/Op end date: Not reported

Owner/operator name: NOT REQUIRED
Owner/operator address: NOT REQUIRED
NOT REQUIRED, ME 99999
Owner/operator country: Not reported
Owner/operator telephone: (415) 555-1212
Legal status: Private
Owner/Operator Type: Operator
Owner/Op start date: Not reported
Owner/Op end date: Not reported

Handler Activities Summary:
U.S. importer of hazardous waste: No
Mixed waste (haz. and radioactive): Unknown
Recycler of hazardous waste: No
Transporter of hazardous waste: No
Treater, storer or disposer of HW: No
Underground injection activity: No
On-site burner exemption: No
Furnace exemption: No
Used oil fuel burner: No
Used oil processor: No
User oil refiner: No
Used oil fuel marketer to burner: No
Used oil Specification marketer: No
Used oil transfer facility: No
Used oil transporter: No
Off-site waste receiver: Verified to be non-commercial

Violation Status: No violations found

FINDS:

Registry ID: 110006480904

Environmental Interest/Information System
RCRAInfo is a national information system that supports the Resource Conservation and Recovery Act (RCRA) program through the tracking of events and activities related to facilities that generate, transport, and treat, store, or dispose of hazardous waste. RCRAInfo allows RCRA program staff to track the notification, permit, compliance, and corrective action activities required under RCRA.

CORTESE:
Region: CORTESE
Facility County Code: 19
Reg By: LTNKA
Reg Id: I-13219

LUST:
Region: STATE
Global Id: T0603704053

RANKIN OVERHEAD DOOR INC (Continued) **1000270600**

Latitude:	34.030344
Longitude:	-117.9631216
Case Type:	LUST Cleanup Site
Status:	Completed - Case Closed
Status Date:	1996-07-18 00:00:00
Lead Agency:	LOS ANGELES RWQCB (REGION 4)
Case Worker:	Not reported
Local Agency:	LOS ANGELES COUNTY
RB Case Number:	I-13219
LOC Case Number:	Not reported
File Location:	Not reported
Potential Media Affect:	Soil
Potential Contaminants of Concern:	Other Solvent or Non-Petroleum Hydrocarbon
Site History:	Not reported

LUST REG 4:

Region:	4	
Regional Board:	04	
County:	Los Angeles	
facid:	I-13219	
Status:	Case Closed	
Substance:	Hydrocarbons	
Substance Quantity:	Not reported	
Local Case No:	Not reported	
Case Type:	Soil	
Abatement Method Used at the Site:		UK
Global ID:	T0603704053	
W Global ID:	Not reported	
Staff:	UNK	
Local Agency:	19000	
Cross Street:	Not reported	
Enforcement Type:	Not reported	
Date Leak Discovered:	4/19/1993	
Date Leak First Reported:		5/6/1993
Date Leak Record Entered:	3/8/1993	
Date Confirmation Began:	Not reported	
Date Leak Stopped:	Not reported	
Date Case Last Changed on Database:		7/18/1996
Date the Case was Closed:		7/18/1996
How Leak Discovered:	Tank Closure	
How Leak Stopped:	Not reported	
Cause of Leak:	UNK	
Leak Source:	UNK	
Operator:	Not reported	
Water System:	Not reported	
Well Name:	Not reported	
Approx. Dist To Production Well (ft):		1457.67373097612822674254798 02
Source of Cleanup Funding:		UNK
Preliminary Site Assessment Workplan Submitted:		Not reported
Preliminary Site Assessment Began:		Not reported
Pollution Characterization Began:		Not reported
Remediation Plan Submitted:		10/3/1995
Remedial Action Underway:		4/15/1996
Post Remedial Action Monitoring Began:		Not reported
Enforcement Action Date:		Not reported
Historical Max MTBE Date:		Not reported
Hist Max MTBE Conc in Groundwater:		Not reported

RANKIN OVERHEAD DOOR INC (Continued) **1000270600**

Hist Max MTBE Conc in Soil: Not reported
Significant Interim Remedial Action Taken: Not reported
GW Qualifier: Not reported
Soil Qualifier: Not reported
Organization: Not reported
Owner Contact: Not reported
Responsible Party: RANKIN FAMILY TRUST
RP Address: 20615 OAKSBORO CR, WOODLAND HILLS, CA 91634
Program: LUST
Lat/Long: 34.0304649 / -1
Local Agency Staff: Not reported
Beneficial Use: Not reported
Priority: Not reported
Cleanup Fund Id: Not reported
Suspended: Not reported
Assigned Name: Not reported
Summary: Not reported

SWEEPS UST:
Status: A
Comp Number: 13219
Number: 9
Board Of Equalization: 44-010101
Ref Date: 06-30-89
Act Date: Not reported
Created Date: 06-30-89
Tank Status: A
Owner Tank Id: Not reported
Swrcb Tank Id: 19-000-013219-000001
Actv Date: 06-30-89
Capacity: Not reported
Tank Use: UNKNOWN
Stg: W
Content: Not reported
Number Of Tanks: 1

LOS ANGELES CO. HMS:
Region: LA
Facility Id: 012965-013219
Facility Status: Removed
Area: 6H
Permit Number: 00004930T
Permit Status: Removed
Facility Type: T0

37
West
1/8-1/4
0.178 mi.
940 ft.

Relative:
Lower

Actual:
304 ft.

ACCENT FENCE CO., INC. **WIP** **S106764011**
180 N CALIFORNIA AVE **N/A**
CITY OF INDUSTRY (CORPORATE NA, CA 91744

WIP:
Region: 4
File Number: 102.0163
File Status: Historical
Staff: SY
Facility Suite: Not reported

E38
NW
1/8-1/4
0.196 mi.
1035 ft.

JACOBO AND SONS, **WIP** **S106763947**
14842 NELSON AVE **N/A**
CITY OF INDUSTRY (CORPORATE NA, CA 91744

Site 1 of 2 in cluster E

Relative:
Lower

Actual:
308 ft.

WIP:

Region:	4
File Number:	102.0075
File Status:	**Historical**
Staff:	AHSU
Facility Suite:	Not reported

E39
NW
1/8-1/4
0.208 mi.
1097 ft.

DAYSTONE **WIP** **S106763980**
14830 E NELSON AVE **N/A**
CITY OF INDUSTRY (CORPORATE NA, CA 91744

Site 2 of 2 in cluster E

Relative:
Lower

Actual:
308 ft.

WIP:

Region:	4
File Number:	102.0126
File Status:	**Historical**
Staff:	UNIDENTIFIED
Facility Suite:	Not reported

F40
SW
1/8-1/4
0.210 mi.
1111 ft.

LOS ANGELES EQUIPMENT DIVISION **HIST UST** **U001569734**
114 S 9TH AVE **N/A**
LA PUENTE, CA 91746

Site 1 of 2 in cluster F

Relative:
Lower

Actual:
305 ft.

HIST UST:

Region:	STATE
Facility ID:	00000004963
Facility Type:	Other
Other Type:	CONSTRUCTION CO. YAR
Total Tanks:	0001
Contact Name:	RICHARD G. WATSON, MANAGER
Telephone:	8183334531
Owner Name:	SWINERTON & WALBERG COMPANY
Owner Address:	100 PINE STREET
Owner City,St,Zip:	SAN FRANCISCO, CA 94111
Tank Num:	001
Container Num:	5532037G80
Year Installed:	1975
Tank Capacity:	00002000
Tank Used for:	PRODUCT
Type of Fuel:	UNLEADED
Tank Construction:	Not reported
Leak Detection:	None

F41 **PERFORMANCE PART EXCHANGE** **RCRA-NonGen** **1000857901**
SW **114 S 9TH AVE UNIT C** **FINDS** **CAD983673534**
1/8-1/4 **LA PUENTE, CA 91746** **HAZNET**
0.210 mi.
1111 ft. **Site 2 of 2 in cluster F**

Relative:
Lower

Actual:
305 ft.

RCRA-NonGen:

Date form received by agency:	04/11/1996
Facility name:	PERFORMANCE PART EXCHANGE
Facility address:	114 S 9TH AVE UNIT C LA PUENTE, CA 91746
EPA ID:	CAD983673534
Mailing address:	S 9TH AVE LA PUENTE, CA 91746
Contact:	SAM LE
Contact address:	136 S 9TH AVE LA PUENTE, CA 91746
Contact country:	US
Contact telephone:	(818) 937-6429
Contact email:	Not reported
EPA Region:	09
Classification:	Non-Generator
Description:	Handler: Non-Generators do not presently generate hazardous waste

Owner/Operator Summary:

Owner/operator name:	LE VAN SAM
Owner/operator address:	114 S 9TH AVE UNIT C LA PUENTE, CA 91746
Owner/operator country:	Not reported
Owner/operator telephone:	(818) 937-6430
Legal status:	Private
Owner/Operator Type:	Owner
Owner/Op start date:	Not reported
Owner/Op end date:	Not reported

Handler Activities Summary:

U.S. importer of hazardous waste:	No
Mixed waste (haz. and radioactive):	Unknown
Recycler of hazardous waste:	No
Transporter of hazardous waste:	No
Treater, storer or disposer of HW:	No
Underground injection activity:	No
On-site burner exemption:	No
Furnace exemption:	No
Used oil fuel burner:	No
Used oil processor:	No
User oil refiner:	No
Used oil fuel marketer to burner:	No
Used oil Specification marketer:	No
Used oil transfer facility:	No
Used oil transporter:	No
Off-site waste receiver:	Verified to be non-commercial

Violation Status: No violations found

FINDS:

Registry ID: 110002903065

PERFORMANCE PART EXCHANGE (Continued) **1000857901**

Environmental Interest/Information System
RCRAInfo is a national information system that supports the Resource Conservation and Recovery Act (RCRA) program through the tracking of events and activities related to facilities that generate, transport, and treat, store, or dispose of hazardous waste. RCRAInfo allows RCRA program staff to track the notification, permit, compliance, and corrective action activities required under RCRA.

HAZNET:

Gepaid:	CAD983673534
Contact:	LE VAN SAM
Telephone:	8189376430
Facility Addr2:	Not reported
Mailing Name:	Not reported
Mailing Address:	114 S NINTH AVE UNIT C
Mailing City,St,Zip:	LA PUENTE, CA 917460000
Gen County:	Los Angeles
TSD EPA ID:	CAD028409019
TSD County:	Los Angeles
Waste Category:	Hydrocarbon solvents (benzene, hexane, Stoddard, etc.)
Disposal Method:	Transfer Station
Tons:	.6255
Facility County:	Los Angeles

G42 **BARR LUMBER CO., INC.** **HIST CORTESE** **S103282063**
West **127 CALIFORNIA AVE N** **LUST** **N/A**
1/8-1/4 **INDUSTRY, CA 91744**
0.211 mi.
1116 ft. **Site 1 of 3 in cluster G**

Relative:
Lower

Actual:
304 ft.

CORTESE:

Region:	CORTESE
Facility County Code:	19
Reg By:	LTNKA
Reg Id:	R-11356

LUST:

Region:	STATE
Global Id:	T0603705036
Latitude:	34.0316359
Longitude:	-117.969545
Case Type:	LUST Cleanup Site
Status:	Completed - Case Closed
Status Date:	1997-09-03 00:00:00
Lead Agency:	LOS ANGELES COUNTY
Case Worker:	Not reported
Local Agency:	LOS ANGELES COUNTY
RB Case Number:	R-11356
LOC Case Number:	Not reported
File Location:	Not reported
Potential Media Affect:	Soil
Potential Contaminants of Concern:	Aviation
Site History:	Not reported

LUST REG 4:

BARR LUMBER CO., INC. (Continued) **S103282063**

Region:	4	
Regional Board:	04	
County:	Los Angeles	
facid:	R-11356	
Status:	Case Closed	
Substance:	1	
Substance Quantity:	Not reported	
Local Case No:	Not reported	
Case Type:	Soil	
Abatement Method Used at the Site:		Not reported
Global ID:	T0603705036	
W Global ID:	Not reported	
Staff:	UNK	
Local Agency:	19000	
Cross Street:	Not reported	
Enforcement Type:	Not reported	
Date Leak Discovered:	Not reported	
Date Leak First Reported:		9/3/1997
Date Leak Record Entered:	3/19/1998	
Date Confirmation Began:	Not reported	
Date Leak Stopped:	Not reported	
Date Case Last Changed on Database:		9/3/1997
Date the Case was Closed:		9/3/1997
How Leak Discovered:	Not reported	
How Leak Stopped:	Not reported	
Cause of Leak:	Not reported	
Leak Source:	Not reported	
Operator:	Not reported	
Water System:	Not reported	
Well Name:	Not reported	
Approx. Dist To Production Well (ft):		1067.04855537446811209515790 85
Source of Cleanup Funding:		Not reported
Preliminary Site Assessment Workplan Submitted:		Not reported
Preliminary Site Assessment Began:		Not reported
Pollution Characterization Began:		Not reported
Remediation Plan Submitted:		Not reported
Remedial Action Underway:		Not reported
Post Remedial Action Monitoring Began:		Not reported
Enforcement Action Date:		Not reported
Historical Max MTBE Date:		Not reported
Hist Max MTBE Conc in Groundwater:		Not reported
Hist Max MTBE Conc in Soil:		Not reported
Significant Interim Remedial Action Taken:		Not reported
GW Qualifier:	Not reported	
Soil Qualifier:	Not reported	
Organization:	Not reported	
Owner Contact:	Not reported	
Responsible Party:	BLANK RP	
RP Address:	10742 LOS ALAMITOS BL. LOS ALAMITOS, CA 90720	
Program:	LUST	
Lat/Long:	34.0316359 / -1	
Local Agency Staff:	Not reported	
Beneficial Use:	Not reported	
Priority:	Not reported	
Cleanup Fund Id:	Not reported	
Suspended:	Not reported	
Assigned Name:	Not reported	

BARR LUMBER CO., INC. (Continued) **S103282063**

Summary: Not reported

G43 **BARR LUMBER CO** **SWEEPS UST** **S106843079**
West **127 N CALIFORNIA AVE** **LA Co. Site Mitigation** **N/A**
1/8-1/4 **INDUSTRY, CA** **WIP**
0.211 mi.
1116 ft. **Site 2 of 3 in cluster G**

Relative:
Lower

Actual:
304 ft.

SWEEPS UST:

Status:	A
Comp Number:	11356
Number:	9
Board Of Equalization:	Not reported
Ref Date:	06-30-89
Act Date:	Not reported
Created Date:	06-30-89
Tank Status:	A
Owner Tank Id:	Not reported
Swrcb Tank Id:	19-000-011356-000001
Actv Date:	06-30-89
Capacity:	Not reported
Tank Use:	UNKNOWN
Stg:	W
Content:	Not reported
Number Of Tanks:	1

LA Co. Site Mitigation:

Facility ID:	FA0006354
Site ID:	SD0010423
Case ID:	RO0010423
Abated:	Yes
Assigned To:	LR
Entered Date:	05/11/2004
Abated Date:	09/01/1991

WIP:

Region:	4
File Number:	102.0178
File Status:	**Historical**
Staff:	RWANG
Facility Suite:	Not reported

G44 **BARR LUMBER COMPANY** **HIST UST** **U001569602**
West **127 CALIFORNIA AVE** **N/A**
1/8-1/4 **CITY OF INDUSTRY, CA 91744**
0.211 mi.
1116 ft. **Site 3 of 3 in cluster G**

Relative:
Lower

Actual:
304 ft.

HIST UST:

Region:	STATE
Facility ID:	00000066001
Facility Type:	Other
Other Type:	LUMBER
Total Tanks:	0001
Contact Name:	Not reported

BARR LUMBER COMPANY (Continued) **U001569602**

Telephone: 8189680777
Owner Name: BARR LUMBER COMPANY
Owner Address: 10742 LOS ALAMITOS BLVD.
Owner City,St,Zip: LOS ALAMITOS, CA 90720

Tank Num: 001
Container Num: 1
Year Installed: Not reported
Tank Capacity: 00000900
Tank Used for: WASTE
Type of Fuel: 4
Tank Construction: Unkown centimeters
Leak Detection: None

---

45 WSW 1/8-1/4 0.218 mi. 1152 ft. **SUPERIOR AUTO BODY** **RCRA-SQG 1000215810**
14900 VALLEY BLVD **FINDS CAD982008807**
LA PUENTE, CA 91744 **HAZNET**
EMI

Relative: Lower

Actual: 302 ft.

RCRA-SQG:
Date form received by agency: 06/26/1987
Facility name: SUPERIOR AUTO BODY
Facility address: 14900 VALLEY BLVD
LA PUENTE, CA 91744
EPA ID: CAD982008807
Mailing address: VALLEY BLVD
LA PUENTE, CA 91744
Contact: ENVIRONMENTAL MANAGER
Contact address: 14900 VALLEY BLVD
LA PUENTE, CA 91744
Contact country: US
Contact telephone: (818) 333-1502
Contact email: Not reported
EPA Region: 09
Classification: Small Small Quantity Generator
Description: Handler: generates more than 100 and less than 1000 kg of hazardous waste during any calendar month and accumulates less than 6000 kg of hazardous waste at any time; or generates 100 kg or less of hazardous waste during any calendar month, and accumulates more than 1000 kg of hazardous waste at any time

Owner/Operator Summary:
Owner/operator name: MARIO FABILA
Owner/operator address: NOT REQUIRED
NOT REQUIRED, ME 99999
Owner/operator country: Not reported
Owner/operator telephone: (415) 555-1212
Legal status: Private
Owner/Operator Type: Owner
Owner/Op start date: Not reported
Owner/Op end date: Not reported

Owner/operator name: NOT REQUIRED
Owner/operator address: NOT REQUIRED
NOT REQUIRED, ME 99999
Owner/operator country: Not reported

SUPERIOR AUTO BODY (Continued) **1000215810**

Owner/operator telephone: (415) 555-1212
Legal status: Private
Owner/Operator Type: Operator
Owner/Op start date: Not reported
Owner/Op end date: Not reported

Handler Activities Summary:
U.S. importer of hazardous waste: No
Mixed waste (haz. and radioactive): Unknown
Recycler of hazardous waste: No
Transporter of hazardous waste: No
Treater, storer or disposer of HW: No
Underground injection activity: No
On-site burner exemption: No
Furnace exemption: No
Used oil fuel burner: No
Used oil processor: No
User oil refiner: No
Used oil fuel marketer to burner: No
Used oil Specification marketer: No
Used oil transfer facility: No
Used oil transporter: No
Off-site waste receiver: Verified to be non-commercial

Violation Status: No violations found

FINDS:

Registry ID: 110002774971

Environmental Interest/Information System
RCRAInfo is a national information system that supports the Resource Conservation and Recovery Act (RCRA) program through the tracking of events and activities related to facilities that generate, transport, and treat, store, or dispose of hazardous waste. RCRAInfo allows RCRA program staff to track the notification, permit, compliance, and corrective action activities required under RCRA.

HAZNET:
Gepaid: CAD982008807
Contact: DEACT PER FEE RETURN FORM
Telephone: --
Facility Addr2: Not reported
Mailing Name: Not reported
Mailing Address: 14900 VALLEY BLVD
Mailing City,St,Zip: LA PUENTE, CA 917440000
Gen County: Los Angeles
TSD EPA ID: Not reported
TSD County: Los Angeles
Waste Category: Unspecified solvent mixture Waste
Disposal Method: Recycler
Tons: 0.22
Facility County: Not reported

EMI:

SUPERIOR AUTO BODY (Continued) **1000215810**

Year:	1990
County Code:	19
Air Basin:	SC
Facility ID:	77541
Air District Name:	SC
SIC Code:	7532
Air District Name:	SOUTH COAST AQMD
Community Health Air Pollution Info System:	Not reported
Consolidated Emission Reporting Rule:	Not reported
Total Organic Hydrocarbon Gases Tons/Yr:	2
Reactive Organic Gases Tons/Yr:	2
Carbon Monoxide Emissions Tons/Yr:	0
NOX - Oxides of Nitrogen Tons/Yr:	0
SOX - Oxides of Sulphur Tons/Yr:	0
Particulate Matter Tons/Yr:	0
Part. Matter 10 Micrometers & Smllr Tons/Yr:	0

H46 **CALIFORNIA FREIGHT LINES(LEASI** **HIST UST** **U001569604**
WSW **14854 VALLEY BLVD** **N/A**
1/8-1/4 **CITY OF INDUSTRY, CA 91744**
0.244 mi.
1286 ft. **Site 1 of 3 in cluster H**

Relative:
Lower

Actual:
303 ft.

HIST UST:

Region:	STATE
Facility ID:	00000003649
Facility Type:	Other
Other Type:	TRUCKING
Total Tanks:	0001
Contact Name:	RONALD LITTLE
Telephone:	8189680473
Owner Name:	HENRY HATA
Owner Address:	14854 E. VALLEY BLVD.
Owner City,St,Zip:	CITY OF INDUSTRY, CA 91744
Tank Num:	001
Container Num:	1
Year Installed:	Not reported
Tank Capacity:	00008000
Tank Used for:	PRODUCT
Type of Fuel:	DIESEL
Tank Construction:	Not reported
Leak Detection:	Stock Inventor

H47 **ABANDONED PROPERTY** **CA FID UST** **S101583145**
WSW **14854 E VALLEY BLVD** **SWEEPS UST** **N/A**
1/8-1/4 **CITY OF INDUSTRY, CA 91744** **WIP**
0.244 mi. **LOS ANGELES CO. HMS**
1286 ft. **Site 2 of 3 in cluster H**

Relative:
Lower

Actual:
303 ft.

CA FID UST:

Facility ID:	19002798
Regulated By:	UTNKI
Regulated ID:	00003649
Cortese Code:	Not reported
SIC Code:	Not reported

ABANDONED PROPERTY (Continued) **S101583145**

Facility Phone: 8180000000
Mail To: Not reported
Mailing Address: 906 W BENBON ST
Mailing Address 2: Not reported
Mailing City,St,Zip: CITY OF INDUSTRY 91744
Contact: Not reported
Contact Phone: Not reported
DUNs Number: Not reported
NPDES Number: Not reported
EPA ID: Not reported
Comments: Not reported
Status: Inactive

SWEEPS UST:
Status: Not reported
Comp Number: 10340
Number: Not reported
Board Of Equalization: 44-008820
Ref Date: Not reported
Act Date: Not reported
Created Date: Not reported
Tank Status: Not reported
Owner Tank Id: Not reported
Swrcb Tank Id: 19-000-010340-000001
Actv Date: Not reported
Capacity: 8000
Tank Use: M.V. FUEL
Stg: PRODUCT
Content: DIESEL
Number Of Tanks: 1

WIP:
Region: 4
File Number: 102.0254
File Status: Historical
Staff: JCL
Facility Suite: Not reported

LOS ANGELES CO. HMS:
Region: LA
Facility Id: 010426-040238
Facility Status: Closed
Area: 6
Permit Number: 000530930
Permit Status: Closed
Facility Type: SS5

H48 **HENRY HATA** **HIST CORTESE** **S101296424**
West **14854 VALLEY BLVD E** **LUST** **N/A**
1/8-1/4 **INDUSTRY, CA 91744**
0.250 mi.
1318 ft. **Site 3 of 3 in cluster H**

Relative:
Lower

Actual:
303 ft.

CORTESE:

Region:	CORTESE
Facility County Code:	19
Reg By:	LTNKA
Reg Id:	I-10340

LUST:

Region:	STATE
Global Id:	T0603703608
Latitude:	34.0042728
Longitude:	-117.8960223
Case Type:	LUST Cleanup Site
Status:	Completed - Case Closed
Status Date:	1997-01-30 00:00:00
Lead Agency:	LOS ANGELES RWQCB (REGION 4)
Case Worker:	Not reported
Local Agency:	LOS ANGELES COUNTY
RB Case Number:	I-10340
LOC Case Number:	Not reported
File Location:	Not reported
Potential Media Affect:	Aquifer used for drinking water supply
Potential Contaminants of Concern:	Diesel
Site History:	Not reported

LUST REG 4:

Region:	4	
Regional Board:	04	
County:	Los Angeles	
facid:	I-10340	
Status:	Case Closed	
Substance:	Diesel	
Substance Quantity:	Not reported	
Local Case No:	Not reported	
Case Type:	Groundwater	
Abatement Method Used at the Site:		Not reported
Global ID:	T0603703608	
W Global ID:	Not reported	
Staff:	WIP	
Local Agency:	19000	
Cross Street:	CALIFORNIA ST	
Enforcement Type:	Not reported	
Date Leak Discovered:	5/29/1990	
Date Leak First Reported:		8/10/1990
Date Leak Record Entered:	12/2/1990	
Date Confirmation Began:	Not reported	
Date Leak Stopped:	5/29/1990	
Date Case Last Changed on Database:		10/4/1993
Date the Case was Closed:		1/30/1997
How Leak Discovered:	Tank Closure	
How Leak Stopped:	Not reported	
Cause of Leak:	UNK	
Leak Source:	UNK	

HENRY HATA (Continued) **S101296424**

Operator:	HATA, HENRY
Water System:	Not reported
Well Name:	Not reported
Approx. Dist To Production Well (ft):	1230.8761719141409058696806 36
Source of Cleanup Funding:	UNK
Preliminary Site Assessment Workplan Submitted:	Not reported
Preliminary Site Assessment Began:	Not reported
Pollution Characterization Began:	Not reported
Remediation Plan Submitted:	Not reported
Remedial Action Underway:	Not reported
Post Remedial Action Monitoring Began:	Not reported
Enforcement Action Date:	Not reported
Historical Max MTBE Date:	Not reported
Hist Max MTBE Conc in Groundwater:	Not reported
Hist Max MTBE Conc in Soil:	Not reported
Significant Interim Remedial Action Taken:	Not reported
GW Qualifier:	Not reported
Soil Qualifier:	Not reported
Organization:	Not reported
Owner Contact:	Not reported
Responsible Party:	HATA, HENRY
RP Address:	906 W BENBOW ST, SAN DIMAS, 91773
Program:	LUST
Lat/Long:	34.0319079 / -1
Local Agency Staff:	Not reported
Beneficial Use:	Not reported
Priority:	Not reported
Cleanup Fund Id:	Not reported
Suspended:	Not reported
Assigned Name:	Not reported
Summary:	Not reported

---

49 **MISSION MOTOR LINES** **HIST CORTESE** **S104406618**
SW **150 009TH AVE S** **LUST** **N/A**
1/4-1/2 **LA PUENTE, CA 91746**
0.273 mi.
1439 ft.

Relative:
Lower

Actual:
304 ft.

CORTESE:

Region:	CORTESE
Facility County Code:	19
Reg By:	LTNKA
Reg Id:	I-16512

LUST:

Region:	STATE
Global Id:	T0603704416
Latitude:	34.029404
Longitude:	-117.9682809
Case Type:	LUST Cleanup Site
Status:	Completed - Case Closed
Status Date:	1996-08-07 00:00:00
Lead Agency:	LOS ANGELES RWQCB (REGION 4)
Case Worker:	Not reported
Local Agency:	LOS ANGELES COUNTY
RB Case Number:	I-16512
LOC Case Number:	Not reported

MISSION MOTOR LINES (Continued) **S104406618**

File Location: Not reported
Potential Media Affect: Soil
Potential Contaminants of Concern: Other Solvent or Non-Petroleum Hydrocarbon
Site History: Not reported

LUST REG 4:
Region: 4
Regional Board: 04
County: Los Angeles
facid: I-16512
Status: Case Closed
Substance: Hydrocarbons
Substance Quantity: Not reported
Local Case No: Not reported
Case Type: Soil
Abatement Method Used at the Site: OT
Global ID: T0603704416
W Global ID: Not reported
Staff: UNK
Local Agency: 19000
Cross Street: VALLEY
Enforcement Type: Not reported
Date Leak Discovered: 1/1/1993
Date Leak First Reported: 6/17/1993
Date Leak Record Entered: 3/19/1993
Date Confirmation Began: 1/1/1993
Date Leak Stopped: Not reported
Date Case Last Changed on Database: 8/7/1996
Date the Case was Closed: 8/7/1996
How Leak Discovered: Tank Closure
How Leak Stopped: Not reported
Cause of Leak: UNK
Leak Source: Tank
Operator: GOODEROUGH, BOB
Water System: Not reported
Well Name: Not reported
Approx. Dist To Production Well (ft): 1512.8628719186118099465020566
Source of Cleanup Funding: Tank
Preliminary Site Assessment Workplan Submitted: 6/28/1996
Preliminary Site Assessment Began: Not reported
Pollution Characterization Began: Not reported
Remediation Plan Submitted: Not reported
Remedial Action Underway: Not reported
Post Remedial Action Monitoring Began: Not reported
Enforcement Action Date: Not reported
Historical Max MTBE Date: Not reported
Hist Max MTBE Conc in Groundwater: Not reported
Hist Max MTBE Conc in Soil: Not reported
Significant Interim Remedial Action Taken: Not reported
GW Qualifier: Not reported
Soil Qualifier: Not reported
Organization: Not reported
Owner Contact: Not reported
Responsible Party: BLANK RP
RP Address: 1055 VIA UNIDOS, FALLBROOK CA 92028
Program: LUST
Lat/Long: 34.029404 / -1

MISSION MOTOR LINES (Continued) **S104406618**

Local Agency Staff: Not reported
Beneficial Use: Not reported
Priority: Not reported
Cleanup Fund Id: Not reported
Suspended: Not reported
Assigned Name: Not reported
Summary: Not reported

50
South
1/4-1/2
0.286 mi.
1510 ft.

Relative:
Lower

Actual:
310 ft.

HADDICKS TOWING, INC
15120 E VALLEY BLVD
CITY OF INDUSTRY, CA 91744

RCRA-SQG **1000189179**
FINDS **CAD981379621**
CA WDS
NPDES
HIST CORTESE
LUST
CA FID UST
SWEEPS UST
WIP
LOS ANGELES CO. HMS
HAZNET

RCRA-SQG:
Date form received by agency: 02/04/1986
Facility name: HADDICKS TOWING, INC
Facility address: 15120 E VALLEY BLVD
CITY OF INDUSTRY, CA 91744
EPA ID: CAD981379621
Mailing address: P O BOX 3327
CITY OF INDUSTRY, CA 91744
Contact: ENVIRONMENTAL MANAGER
Contact address: 15120 E VALLEY BLVD
CITY OF INDUSTRY, CA 91744
Contact country: US
Contact telephone: (818) 968-6430
Contact email: Not reported
EPA Region: 09
Classification: Small Small Quantity Generator
Description: Handler: generates more than 100 and less than 1000 kg of hazardous waste during any calendar month and accumulates less than 6000 kg of hazardous waste at any time; or generates 100 kg or less of hazardous waste during any calendar month, and accumulates more than 1000 kg of hazardous waste at any time

Owner/Operator Summary:
Owner/operator name: HOWARD WELCH
Owner/operator address: NOT REQUIRED
NOT REQUIRED, ME 99999
Owner/operator country: Not reported
Owner/operator telephone: (415) 555-1212
Legal status: Private
Owner/Operator Type: Owner
Owner/Op start date: Not reported
Owner/Op end date: Not reported

Owner/operator name: NOT REQUIRED
Owner/operator address: NOT REQUIRED
NOT REQUIRED, ME 99999
Owner/operator country: Not reported

HADDICKS TOWING, INC (Continued) **1000189179**

Owner/operator telephone: (415) 555-1212
Legal status: Private
Owner/Operator Type: Operator
Owner/Op start date: Not reported
Owner/Op end date: Not reported

Handler Activities Summary:
U.S. importer of hazardous waste: No
Mixed waste (haz. and radioactive): Unknown
Recycler of hazardous waste: No
Transporter of hazardous waste: No
Treater, storer or disposer of HW: No
Underground injection activity: No
On-site burner exemption: No
Furnace exemption: No
Used oil fuel burner: No
Used oil processor: No
User oil refiner: No
Used oil fuel marketer to burner: No
Used oil Specification marketer: No
Used oil transfer facility: No
Used oil transporter: No
Off-site waste receiver: Verified to be non-commercial

Violation Status: No violations found

FINDS:

Registry ID: 110002687156

Environmental Interest/Information System
California Hazardous Waste Tracking System - Datamart (HWTS-DATAMART) provides California with information on hazardous waste shipments for generators, transporters, and treatment, storage, and disposal facilities.

RCRAInfo is a national information system that supports the Resource Conservation and Recovery Act (RCRA) program through the tracking of events and activities related to facilities that generate, transport, and treat, store, or dispose of hazardous waste. RCRAInfo allows RCRA program staff to track the notification, permit, compliance, and corrective action activities required under RCRA.

CA WDS:
Facility ID: 4 19I003791
Facility Type: Other - Does not fall into the category of Municipal/Domestic, Industrial, Agricultural or Solid Waste (Class I, II or III)
Facility Status: Active - Any facility with a continuous or seasonal discharge that is under Waste Discharge Requirements.
NPDES Number: CAS000001 The 1st 2 characters designate the state. The remaining 7 are assigned by the Regional Board
Subregion: 4
Facility Telephone: 6263303289
Facility Contact: Howard Welch
Agency Name: HADDICKS TOWING INC.
Agency Address: Not reported

HADDICKS TOWING, INC (Continued) **1000189179**

Agency City,St,Zip:	0
Agency Contact:	Not reported
Agency Telephone:	Not reported
Agency Type:	Private
SIC Code:	5015
SIC Code 2:	Not reported
Primary Waste:	Stormwater Runoff
Primary Waste Type:	Inert/Influent or Solid Wastes that do not contain soluble pollutants or organic wastes and have little adverse impact on water quality. Such wastes could cause turbidity and siltation. Uncontaminated soils, rubble and concrete are examples of this category.
Secondary Waste:	Not reported
Secondary Waste Type:	Not reported
Design Flow:	0
Baseline Flow:	0
Reclamation:	No reclamation requirements associated with this facility.
POTW:	The POTW Does not have an approved pretreatment program. Some POTWs may have local pretreatment programs that have not been approved by the regional board and/or EPA.
Treat To Water:	Minor Threat to Water Quality. A violation of a regional board order should cause a relatively minor impairment of beneficial uses compared to a major or minor threat. Not: All nurds without a TTWQ will be considered a minor threat to water quality unless coded at a higher Level. A Zero (0) may be used to code those NURDS that are found to represent no threat to water quality.
Complexity:	Category C - Facilities having no waste treatment systems, such as cooling water dischargers or thosewho must comply through best management practices, facilities with passive waste treatment and disposal systems, such as septic systems with subsurface disposal, or dischargers having waste storage systems with land disposal such as dairy waste ponds.

NPDES:

Npdes Number:	Not reported
Facility Status:	Active
Agency Id:	20847
Region:	4
Regulatory Measure Id:	189239
Order No:	97-03-DWQ
Regulatory Measure Type:	Storm water industrial
Place Id:	231131
WDID:	4 19I003791
Program Type:	INDSTW
Adoption Date Of Regulatory Measure:	Not reported
Effective Date Of Regulatory Measure:	4/3/1992
Expiration Date Of Regulatory Measure:	Not reported
Termination Date Of Regulatory Measure:	Not reported
Discharge Name:	Haddicks Towing Inc
Discharge Address:	Po Box 3327
Discharge City:	City Of Industry
Discharge State:	CA
Discharge Zip:	91744

CORTESE:

Region:	CORTESE
Facility County Code:	19

HADDICKS TOWING, INC (Continued) **1000189179**

Reg By: LTNKA
Reg Id: I-12024

LUST:
Region: STATE
Global Id: T0603703894
Latitude: 34.027699
Longitude: -117.966406
Case Type: LUST Cleanup Site
Status: Completed - Case Closed
Status Date: 1992-12-21 00:00:00
Lead Agency: LOS ANGELES COUNTY
Case Worker: Not reported
Local Agency: LOS ANGELES COUNTY
RB Case Number: I-12024
LOC Case Number: Not reported
File Location: Not reported
Potential Media Affect: Soil
Potential Contaminants of Concern: Waste Oil / Motor / Hydraulic / Lubricating
Site History: Not reported

LUST REG 4:
Region: 4
Regional Board: 04
County: Los Angeles
facid: I-12024
Status: Case Closed
Substance: Waste Oil
Substance Quantity: Not reported
Local Case No: Not reported
Case Type: Soil
Abatement Method Used at the Site: Not reported
Global ID: T0603703894
W Global ID: Not reported
Staff: UNK
Local Agency: 19000
Cross Street: TURNBULL CANYON RD
Enforcement Type: Not reported
Date Leak Discovered: 4/21/1989
Date Leak First Reported: 8/15/1980
Date Leak Record Entered: 8/23/1989
Date Confirmation Began: 8/15/1989
Date Leak Stopped: 4/21/1989
Date Case Last Changed on Database: 12/23/1991
Date the Case was Closed: 12/21/1992
How Leak Discovered: Tank Closure
How Leak Stopped: Not reported
Cause of Leak: Other Cause
Leak Source: UNK
Operator: WELCH,HOWARD
Water System: Not reported
Well Name: Not reported
Approx. Dist To Production Well (ft): 1765.31424784157627287860743 56
Source of Cleanup Funding: UNK
Preliminary Site Assessment Workplan Submitted: Not reported
Preliminary Site Assessment Began: Not reported

HADDICKS TOWING, INC (Continued) **1000189179**

Pollution Characterization Began:	3/1/1991
Remediation Plan Submitted:	Not reported
Remedial Action Underway:	Not reported
Post Remedial Action Monitoring Began:	Not reported
Enforcement Action Date:	Not reported
Historical Max MTBE Date:	Not reported
Hist Max MTBE Conc in Groundwater:	Not reported
Hist Max MTBE Conc in Soil:	Not reported
Significant Interim Remedial Action Taken:	Not reported
GW Qualifier:	Not reported
Soil Qualifier:	Not reported
Organization:	Not reported
Owner Contact:	Not reported
Responsible Party:	WELCH,HOWARD
RP Address:	15120 E VALLEY BLVD, CITY OF INDUSTRY, CA 91744
Program:	LUST
Lat/Long:	34.028538 / -1
Local Agency Staff:	Not reported
Beneficial Use:	Not reported
Priority:	Not reported
Cleanup Fund Id:	Not reported
Suspended:	Not reported
Assigned Name:	Not reported
Summary:	Not reported

CA FID UST:

Facility ID:	19002102
Regulated By:	UTNKA
Regulated ID:	00009686
Cortese Code:	Not reported
SIC Code:	Not reported
Facility Phone:	Not reported
Mail To:	Not reported
Mailing Address:	15120 E VALLEY BLVD
Mailing Address 2:	Not reported
Mailing City,St,Zip:	CITY OF INDUSTRY 91744
Contact:	Not reported
Contact Phone:	Not reported
DUNs Number:	Not reported
NPDES Number:	Not reported
EPA ID:	Not reported
Comments:	Not reported
Status:	Active

SWEEPS UST:

Status:	A
Comp Number:	12024
Number:	1
Board Of Equalization:	44-009608
Ref Date:	09-15-89
Act Date:	09-15-89
Created Date:	06-30-89
Tank Status:	A
Owner Tank Id:	Not reported
Swrcb Tank Id:	19-000-012024-000001
Actv Date:	09-15-89

HADDICKS TOWING, INC (Continued) **1000189179**

Capacity: 15000
Tank Use: M.V. FUEL
Stg: P
Content: DIESEL
Number Of Tanks: 3

Status: A
Comp Number: 12024
Number: 1
Board Of Equalization: 44-009608
Ref Date: 09-15-89
Act Date: 09-15-89
Created Date: 06-30-89
Tank Status: A
Owner Tank Id: Not reported
Swrcb Tank Id: 19-000-012024-000002
Actv Date: 06-30-89
Capacity: Not reported
Tank Use: UNKNOWN
Stg: W
Content: Not reported
Number Of Tanks: Not reported

Status: A
Comp Number: 12024
Number: 1
Board Of Equalization: 44-009608
Ref Date: 09-15-89
Act Date: 09-15-89
Created Date: 06-30-89
Tank Status: A
Owner Tank Id: Not reported
Swrcb Tank Id: 19-000-012024-000003
Actv Date: 06-30-89
Capacity: Not reported
Tank Use: UNKNOWN
Stg: W
Content: Not reported
Number Of Tanks: Not reported

WIP:
Region: 4
File Number: 102.0193
File Status: Historical
Staff: JCL
Facility Suite: Not reported

LOS ANGELES CO. HMS:
Region: LA
Facility Id: 011948-012024
Facility Status: Removed
Area: 6
Permit Number: 00003614T
Permit Status: Removed
Facility Type: T0

HADDICKS TOWING, INC (Continued) **1000189179**

HAZNET:

Gepaid:	CAD981379621
Contact:	Not reported
Telephone:	0000000000
Facility Addr2:	Not reported
Mailing Name:	Not reported
Mailing Address:	PO BOX 3327
Mailing City,St,Zip:	LA PUENTE, CA 917440000
Gen County:	Los Angeles
TSD EPA ID:	CAD008252405
TSD County:	Los Angeles
Waste Category:	Other organic solids
Disposal Method:	Recycler
Tons:	0.025
Facility County:	Los Angeles

Gepaid:	CAD981379621
Contact:	Not reported
Telephone:	0000000000
Facility Addr2:	Not reported
Mailing Name:	Not reported
Mailing Address:	PO BOX 3327
Mailing City,St,Zip:	LA PUENTE, CA 917440000
Gen County:	Los Angeles
TSD EPA ID:	CAT000613893
TSD County:	Los Angeles
Waste Category:	Aqueous solution with less than 10% total organic residues
Disposal Method:	Transfer Station
Tons:	0.3334
Facility County:	Los Angeles

Gepaid:	CAD981379621
Contact:	Not reported
Telephone:	0000000000
Facility Addr2:	Not reported
Mailing Name:	Not reported
Mailing Address:	PO BOX 3327
Mailing City,St,Zip:	LA PUENTE, CA 917440000
Gen County:	Los Angeles
TSD EPA ID:	CAT080033681
TSD County:	Los Angeles
Waste Category:	Other organic solids
Disposal Method:	Disposal, Land Fill
Tons:	0.4
Facility County:	Los Angeles

Gepaid:	CAD981379621
Contact:	HOWARD E. WELCH/SECRETARY
Telephone:	6263303289
Facility Addr2:	Not reported
Mailing Name:	Not reported
Mailing Address:	15120 E VALLEY BLVD
Mailing City,St,Zip:	CITY OF INDUSTRY, CA 917440000
Gen County:	Los Angeles
TSD EPA ID:	CAD008252405
TSD County:	Los Angeles
Waste Category:	Aqueous solution with 10% or more total organic residues

HADDICKS TOWING, INC (Continued) **1000189179**

Disposal Method: H061
Tons: 0.20016
Facility County: Los Angeles

Gepaid: CAD981379621
Contact: Not reported
Telephone: 0000000000
Facility Addr2: Not reported
Mailing Name: Not reported
Mailing Address: PO BOX 3327
Mailing City,St,Zip: LA PUENTE, CA 917440000
Gen County: Los Angeles
TSD EPA ID: CAD980883177
TSD County: Kern
Waste Category: Unspecified oil-containing waste
Disposal Method: Not reported
Tons: 6.2550
Facility County: Los Angeles

Click this hyperlink while viewing on your computer to access
6 additional CA_HAZNET: record(s) in the EDR Site Report.

I51 **RENE'S TIRE SERVICE** **LUST** **S103891162**
South **15156 VALLEY BLVD, E** **N/A**
1/4-1/2 **INDUSTRY, CA 91746**
0.287 mi.
1513 ft. **Site 1 of 2 in cluster I**

Relative:
Equal

Actual:
311 ft.

LUST:
Region: STATE
Global Id: T0603705221
Latitude: 34.0043031
Longitude: -117.8962023
Case Type: LUST Cleanup Site
Status: Completed - Case Closed
Status Date: 1996-07-24 00:00:00
Lead Agency: LOS ANGELES COUNTY
Case Worker: Not reported
Local Agency: LOS ANGELES COUNTY
RB Case Number: R-14168
LOC Case Number: Not reported
File Location: Not reported
Potential Media Affect: Soil
Potential Contaminants of Concern: Other Solvent or Non-Petroleum Hydrocarbon
Site History: Not reported

LUST REG 4:
Region: 4
Regional Board: 04
County: Los Angeles
facid: R-14168
Status: Case Closed
Substance: Hydrocarbons
Substance Quantity: Not reported
Local Case No: Not reported
Case Type: Soil
Abatement Method Used at the Site: Not reported

RENE'S TIRE SERVICE (Continued) **S103891162**

Global ID:	T0603705221	
W Global ID:	Not reported	
Staff:	UNK	
Local Agency:	19000	
Cross Street:	TURNBULL CANYON	
Enforcement Type:	Not reported	
Date Leak Discovered:	10/24/1995	
Date Leak First Reported:		10/24/1995
Date Leak Record Entered:	11/29/1995	
Date Confirmation Began:	Not reported	
Date Leak Stopped:	10/24/1995	
Date Case Last Changed on Database:		7/24/1996
Date the Case was Closed:		7/24/1996
How Leak Discovered:	Tank Closure	
How Leak Stopped:	Not reported	
Cause of Leak:	UNK	
Leak Source:	UNK	
Operator:	CARLOS RODRIQUEZ	
Water System:	Not reported	
Well Name:	Not reported	
Approx. Dist To Production Well (ft):		1977.804696409363487823790064
Source of Cleanup Funding:		UNK
Preliminary Site Assessment Workplan Submitted:		Not reported
Preliminary Site Assessment Began:		Not reported
Pollution Characterization Began:		Not reported
Remediation Plan Submitted:		Not reported
Remedial Action Underway:		Not reported
Post Remedial Action Monitoring Began:		Not reported
Enforcement Action Date:		Not reported
Historical Max MTBE Date:		Not reported
Hist Max MTBE Conc in Groundwater:		Not reported
Hist Max MTBE Conc in Soil:		Not reported
Significant Interim Remedial Action Taken:		Not reported
GW Qualifier:	Not reported	
Soil Qualifier:	Not reported	
Organization:	Not reported	
Owner Contact:	Not reported	
Responsible Party:	REYES PRINTING	
RP Address:	15150 VALLEY BLVD, E. SUITE B, INDUSTRY, CA 91746	
Program:	LUST	
Lat/Long:	34.028041 / -1	
Local Agency Staff:	Not reported	
Beneficial Use:	Not reported	
Priority:	Not reported	
Cleanup Fund Id:	Not reported	
Suspended:	Not reported	
Assigned Name:	Not reported	
Summary:	OLD CASE#112995-08	

I52 **RENE'S TIRE SERVICE** **HIST CORTESE** **S103066078**
South **15156 VALLEY** **N/A**
1/4-1/2 **LA PUENTE, CA 91746**
0.287 mi.
1513 ft. **Site 2 of 2 in cluster I**

Relative:
Equal

Actual:
311 ft.

CORTESE:

Region:	CORTESE
Facility County Code:	19
Reg By:	LTNKA
Reg Id:	R-14168

---

53 **FORMER FORBES INDUSTRIES** **SLIC** **S106484377**
SSE **15250 STAFFORD ST** **WIP** **N/A**
1/4-1/2 **CITY OF INDUSTRY (CORPORATE NA, CA 91744**
0.317 mi.
1674 ft.

Relative:
Higher

Actual:
314 ft.

SLIC:

Region:	STATE
Facility Status:	**Open - Site Assessment**
Status Date:	1989-09-29 00:00:00
Global Id:	SL603798541
Lead Agency:	LOS ANGELES RWQCB (REGION 4)
Lead Agency Case Number:	Not reported
Latitude:	34.027248
Longitude:	-117.962901
Case Type:	Cleanup Program Site
Case Worker:	Not reported
Local Agency:	Not reported
RB Case Number:	102.6253
File Location:	Not reported
Potential Media Affected:	Aquifer used for drinking water supply
Potential Contaminants of Concern:	Not reported
General Comments:	Not reported

WIP:

Region:	4
File Number:	102.6253
File Status:	**Active**
Staff:	ACASTANE
Facility Suite:	Not reported

---

54 **HERTZ-PENSKE TRUCK LEASING INC** **HIST CORTESE** **S102431341**
West **14804 VALLEY BLVD** **LUST** **N/A**
1/4-1/2 **INDUSTRY, CA 91746**
0.325 mi.
1718 ft.

Relative:
Lower

Actual:
305 ft.

CORTESE:

Region:	CORTESE
Facility County Code:	19
Reg By:	LTNKA
Reg Id:	102.0155

LUST:

Region:	STATE

HERTZ-PENSKE TRUCK LEASING INC (Continued) **S102431341**

Global Id:	T0603700133
Latitude:	34.0042678
Longitude:	-117.8959925
Case Type:	LUST Cleanup Site
Status:	Completed - Case Closed
Status Date:	1995-02-28 00:00:00
Lead Agency:	LOS ANGELES RWQCB (REGION 4)
Case Worker:	Not reported
Local Agency:	LOS ANGELES COUNTY
RB Case Number:	102.0155
LOC Case Number:	Not reported
File Location:	Not reported
Potential Media Affect:	Aquifer used for drinking water supply
Potential Contaminants of Concern:	Diesel
Site History:	Not reported

LUST REG 4:

Region:	4
Regional Board:	04
County:	Los Angeles
facid:	102.0155
Status:	Case Closed
Substance:	Diesel
Substance Quantity:	Not reported
Local Case No:	Not reported
Case Type:	Groundwater
Abatement Method Used at the Site:	Excavate and Treat
Global ID:	T0603700133
W Global ID:	Not reported
Staff:	UNK
Local Agency:	19000
Cross Street:	8TH AVENUE
Enforcement Type:	Not reported
Date Leak Discovered:	4/1/1987
Date Leak First Reported:	8/28/1987
Date Leak Record Entered:	3/10/1988
Date Confirmation Began:	Not reported
Date Leak Stopped:	4/1/1987
Date Case Last Changed on Database:	2/27/1996
Date the Case was Closed:	2/28/1995
How Leak Discovered:	Inventory Control
How Leak Stopped:	Not reported
Cause of Leak:	Structure Failure
Leak Source:	Piping
Operator:	NICHOLS, EILEEN
Water System:	Not reported
Well Name:	Not reported
Approx. Dist To Production Well (ft):	1389.765410502895133228699519 8
Source of Cleanup Funding:	Piping
Preliminary Site Assessment Workplan Submitted:	Not reported
Preliminary Site Assessment Began:	Not reported
Pollution Characterization Began:	3/18/1988
Remediation Plan Submitted:	Not reported
Remedial Action Underway:	4/25/1988
Post Remedial Action Monitoring Began:	Not reported
Enforcement Action Date:	Not reported
Historical Max MTBE Date:	Not reported

HERTZ-PENSKE TRUCK LEASING INC (Continued) **S102431341**

Hist Max MTBE Conc in Groundwater:	Not reported
Hist Max MTBE Conc in Soil:	Not reported
Significant Interim Remedial Action Taken:	Yes
GW Qualifier:	Not reported
Soil Qualifier:	Not reported
Organization:	Not reported
Owner Contact:	Not reported
Responsible Party:	HERTZ-PENSKE TRUCK LEASING,INC
RP Address:	ROUTE 10, P. O. BOX 563, GREEN HILLS, PA 19603
Program:	LUST
Lat/Long:	34.0324568 / -1
Local Agency Staff:	Not reported
Beneficial Use:	Not reported
Priority:	Not reported
Cleanup Fund Id:	Not reported
Suspended:	Not reported
Assigned Name:	Not reported
Summary:	SAR SENT BY WOODWARD-CLYDE CONSULTANTS UNDER REVIEW. REQUESTED OFF-SITE ASSESSMENT. LACDPW ISSUED WASTE OIL TANK REMOVAL PERMIT ON 3/21/88.

J55 **LANE STANTON VANCE LUMBER COMPANY** **LUST** **S110042503**
NW **14710 NELSON AVE S** **N/A**
1/4-1/2 **CITY OF INDUSTRY, CA 91744**
0.346 mi.
1829 ft. **Site 1 of 2 in cluster J**

Relative:
Lower

Actual:
307 ft.

LUST:

Region:	STATE
Global Id:	T0603711765
Latitude:	34.035381
Longitude:	-117.969916
Case Type:	LUST Cleanup Site
Status:	Completed - Case Closed
Status Date:	2009-10-08 00:00:00
Lead Agency:	LOS ANGELES RWQCB (REGION 4)
Case Worker:	Not reported
Local Agency:	LOS ANGELES COUNTY
RB Case Number:	R-15141A
LOC Case Number:	014533-037714
File Location:	Regional Board
Potential Media Affect:	Soil
Potential Contaminants of Concern:	Gasoline
Site History:	Not reported

J56 **LANE STANTON VANACE** **CA WDS** **S102432496**
NW **14710 NELSON AVE** **NPDES** **N/A**
1/4-1/2 **INDUSTRY, CA 91744** **HIST CORTESE**
0.346 mi. **LUST**
1829 ft. **Site 2 of 2 in cluster J**

Relative:
Lower

Actual:
307 ft.

CA WDS:

Facility ID:	4 19I005604
Facility Type:	Industrial - Facility that treats and/or disposes of liquid or semisolid wastes from any servicing, producing, manufacturing or processing operation of whatever nature, including mining, gravel

LANE STANTON VANACE (Continued) **S102432496**

	washing, geothermal operations, air conditioning, ship building and repairing, oil production, storage and disposal operations, water pumping.
Facility Status:	Active - Any facility with a continuous or seasonal discharge that is under Waste Discharge Requirements.
NPDES Number:	CAS000001 The 1st 2 characters designate the state. The remaining 7 are assigned by the Regional Board
Subregion:	4
Facility Telephone:	Not reported
Facility Contact:	Jim Caldero
Agency Name:	INDUSTRY PACIFIC INC.
Agency Address:	14710 Nelson Ave.
Agency City,St,Zip:	City of Industry 917444327
Agency Contact:	Jim Caldero
Agency Telephone:	6269688331
Agency Type:	Private
SIC Code:	0
SIC Code 2:	Not reported
Primary Waste:	Not reported
Primary Waste Type:	Not reported
Secondary Waste:	Not reported
Secondary Waste Type:	Not reported
Design Flow:	0
Baseline Flow:	0
Reclamation:	Not reported
POTW:	The facility is not a POTW.
Treat To Water:	Minor Threat to Water Quality. A violation of a regional board order should cause a relatively minor impairment of beneficial uses compared to a major or minor threat. Not: All nurds without a TTWQ will be considered a minor threat to water quality unless coded at a higher Level. A Zero (0) may be used to code those NURDS that are found to represent no threat to water quality.
Complexity:	Category C - Facilities having no waste treatment systems, such as cooling water dischargers or thosewho must comply through best management practices, facilities with passive waste treatment and disposal systems, such as septic systems with subsurface disposal, or dischargers having waste storage systems with land disposal such as dairy waste ponds.

NPDES:

Npdes Number:	Not reported
Facility Status:	Active
Agency Id:	22049
Region:	4
Regulatory Measure Id:	189523
Order No:	97-03-DWQ
Regulatory Measure Type:	Storm water industrial
Place Id:	238027
WDID:	4 19I005604
Program Type:	INDSTW
Adoption Date Of Regulatory Measure:	Not reported
Effective Date Of Regulatory Measure:	3/13/1992
Expiration Date Of Regulatory Measure:	Not reported
Termination Date Of Regulatory Measure:	Not reported
Discharge Name:	Industry Pacific Inc
Discharge Address:	14710 Nelson Ave
Discharge City:	City Of Industry

LANE STANTON VANACE (Continued) **S102432496**

Discharge State: CA
Discharge Zip: 91744-4327

CORTESE:
Region: CORTESE
Facility County Code: 19
Reg By: LTNKA
Reg Id: R-15141

LUST:
Region: STATE
Global Id: T0603705248
Latitude: 34.0354481
Longitude: -117.9700402
Case Type: LUST Cleanup Site
Status: Completed - Case Closed
Status Date: 1991-01-03 00:00:00
Lead Agency: LOS ANGELES COUNTY
Case Worker: Not reported
Local Agency: LOS ANGELES COUNTY
RB Case Number: R-15141
LOC Case Number: Not reported
File Location: Not reported
Potential Media Affect: Soil
Potential Contaminants of Concern: Aviation
Site History: Not reported

LUST REG 4:
Region: 4
Regional Board: 04
County: Los Angeles
facid: R-15141
Status: Case Closed
Substance: 1
Substance Quantity: Not reported
Local Case No: Not reported
Case Type: Soil
Abatement Method Used at the Site: Not reported
Global ID: T0603705248
W Global ID: Not reported
Staff: UNK
Local Agency: 19000
Cross Street: Not reported
Enforcement Type: Not reported
Date Leak Discovered: Not reported
Date Leak First Reported: 1/3/1991
Date Leak Record Entered: 5/3/1996
Date Confirmation Began: Not reported
Date Leak Stopped: Not reported
Date Case Last Changed on Database: 1/3/1991
Date the Case was Closed: 1/3/1991
How Leak Discovered: Not reported
How Leak Stopped: Not reported
Cause of Leak: Not reported
Leak Source: Not reported
Operator: Not reported

LANE STANTON VANACE (Continued) **S102432496**

Water System:	Not reported	
Well Name:	Not reported	
Approx. Dist To Production Well (ft):		594.87169389621613967668945575
Source of Cleanup Funding:		Not reported
Preliminary Site Assessment Workplan Submitted:		Not reported
Preliminary Site Assessment Began:		Not reported
Pollution Characterization Began:		Not reported
Remediation Plan Submitted:		Not reported
Remedial Action Underway:		Not reported
Post Remedial Action Monitoring Began:		Not reported
Enforcement Action Date:		Not reported
Historical Max MTBE Date:		Not reported
Hist Max MTBE Conc in Groundwater:		Not reported
Hist Max MTBE Conc in Soil:		Not reported
Significant Interim Remedial Action Taken:		Not reported
GW Qualifier:	Not reported	
Soil Qualifier:	Not reported	
Organization:	Not reported	
Owner Contact:	Not reported	
Responsible Party:	LANE STANTON VANCE	
RP Address:	14710 NELSON AVE CITY OF INDUSTRY CA 91744	
Program:	LUST	
Lat/Long:	34.0354467 / -1	
Local Agency Staff:	Not reported	
Beneficial Use:	Not reported	
Priority:	Not reported	
Cleanup Fund Id:	Not reported	
Suspended:	Not reported	
Assigned Name:	Not reported	
Summary:	Not reported	

57
West
1/4-1/2
0.393 mi.
2073 ft.

HERTZ PENSKE TRUCK
14804 EAST VALLY BLVD
LA PUENTE, CA 91746

Notify 65 **U000027742**
N/A

Relative:
Lower

Actual:
305 ft.

Notify 65:

Date Reported:	Not reported
Staff Initials:	Not reported
Board File Number:	Not reported
Facility Type:	Not reported
Discharge Date:	Not reported
Incident Description:	91746-3217

K58
South
1/4-1/2
0.416 mi.
2197 ft.

BENCHMARK TECHNOLOGY
200 TURNBULL CANYON RD
CITY OF INDUSTRY (CORPORATE NA, CA 91745

Site 1 of 2 in cluster K

HIST CORTESE **S105023298**
SLIC **N/A**
WIP

Relative:
Lower

Actual:
309 ft.

CORTESE:

Region:	CORTESE
Facility County Code:	19
Reg By:	WBC&D
Reg Id:	4B192567N01

BENCHMARK TECHNOLOGY (Continued) **S105023298**

SLIC:

Region:	STATE
Facility Status:	**Open - Remediation**
Status Date:	2009-05-22 00:00:00
Global Id:	SL603798515
Lead Agency:	LOS ANGELES RWQCB (REGION 4)
Lead Agency Case Number:	Not reported
Latitude:	34.024315
Longitude:	-117.963909
Case Type:	Cleanup Program Site
Case Worker:	Not reported
Local Agency:	Not reported
RB Case Number:	102.0007
File Location:	Regional Board
Potential Media Affected:	Aquifer used for drinking water supply
Potential Contaminants of Concern:	Not reported
General Comments:	TRW operated the facility from 1968 to1983 and Benchmark from 1985 to 1989 both for the purpose of manufacturing computer circuit boards. Solvents were used and stored at the site. VOCs are present in the soil and groudwater beneath the site. Remediation techniques have included soil vapor extration and groundwater extraction and treatment. Elevated concentrations of trichloroethane, 1,1-dichloroethylene, and 1,4-dioxane are present in groundwater extending to the northwest from the site.

WIP:

Region:	4
File Number:	102.0007
File Status:	**Historical**
Staff:	ACASTANE
Facility Suite:	Not reported

K59 **BENCHMARK TECHNOLOGY** **Notify 65** **S100177993**
South **200 TURNBULL CYN RD.** **N/A**
1/4-1/2 **INDUSTRY, CA 91745**
0.416 mi.
2197 ft. **Site 2 of 2 in cluster K**

Relative:
Lower

Actual:
309 ft.

Notify 65:

Date Reported:	Not reported
Staff Initials:	Not reported
Board File Number:	Not reported
Facility Type:	Not reported
Discharge Date:	Not reported
Incident Description:	91745-1007

60
SW
1/4-1/2
0.451 mi.
2380 ft.

Relative:
Lower

Actual:
306 ft.

E W SMITH CHEMICAL COMPANY
15020 PROCTOR AVE E
INDUSTRY, CA 91746

Database(s): HIST CORTESE, LUST, CA FID UST, SWEEPS UST, WIP, LOS ANGELES CO. HMS

EDR ID Number: S101583384
EPA ID Number: N/A

CORTESE:

Region:	CORTESE
Facility County Code:	19
Reg By:	LTNKA
Reg Id:	102.0016

LUST:

Region:	STATE
Global Id:	T0603700123
Latitude:	34.026535
Longitude:	-117.970394
Case Type:	LUST Cleanup Site
Status:	Completed - Case Closed
Status Date:	1995-05-31 00:00:00
Lead Agency:	LOS ANGELES RWQCB (REGION 4)
Case Worker:	Not reported
Local Agency:	LOS ANGELES COUNTY
RB Case Number:	102.0016
LOC Case Number:	Not reported
File Location:	Not reported
Potential Media Affect:	Aquifer used for drinking water supply
Potential Contaminants of Concern:	* Solvents
Site History:	Not reported

LUST REG 4:

Region:	4	
Regional Board:	04	
County:	Los Angeles	
facid:	102.0016	
Status:	Case Closed	
Substance:	Solvents	
Substance Quantity:	Not reported	
Local Case No:	Not reported	
Case Type:	Groundwater	
Abatement Method Used at the Site:		Not reported
Global ID:	T0603700123	
W Global ID:	Not reported	
Staff:	UNK	
Local Agency:	19000	
Cross Street:	009TH AVE	
Enforcement Type:	Not reported	
Date Leak Discovered:	4/6/1992	
Date Leak First Reported:		5/14/1992
Date Leak Record Entered:	5/26/1992	
Date Confirmation Began:	Not reported	
Date Leak Stopped:	Not reported	
Date Case Last Changed on Database:		5/31/1995
Date the Case was Closed:		5/31/1995
How Leak Discovered:	Tank Closure	
How Leak Stopped:	Not reported	
Cause of Leak:	UNK	

E W SMITH CHEMICAL COMPANY (Continued) **S101583384**

Leak Source: Tank
Operator: CARTWRIGHT, ROBERT
Water System: Not reported
Well Name: Not reported
Approx. Dist To Production Well (ft): 2584.155713920118170020352413 2
Source of Cleanup Funding: Tank
Preliminary Site Assessment Workplan Submitted: 2/19/1992
Preliminary Site Assessment Began: 2/19/1992
Pollution Characterization Began: Not reported
Remediation Plan Submitted: Not reported
Remedial Action Underway: Not reported
Post Remedial Action Monitoring Began: Not reported
Enforcement Action Date: Not reported
Historical Max MTBE Date: Not reported
Hist Max MTBE Conc in Groundwater: Not reported
Hist Max MTBE Conc in Soil: Not reported
Significant Interim Remedial Action Taken: Not reported
GW Qualifier: Not reported
Soil Qualifier: Not reported
Organization: Not reported
Owner Contact: Not reported
Responsible Party: E.W. SMITH CHEMICAL CO.
RP Address: 15020 PROCTOR AVE E INDUSTRY 91746
Program: LUST
Lat/Long: 34.026914 / -1
Local Agency Staff: Not reported
Beneficial Use: Not reported
Priority: Not reported
Cleanup Fund Id: Not reported
Suspended: Not reported
Assigned Name: Not reported
Summary: WIP STILL WORKING ON SOLVENT CONTAMINATION AT THIS SITE.

CA FID UST:
Facility ID: 19003574
Regulated By: UTNKI
Regulated ID: Not reported
Cortese Code: Not reported
SIC Code: Not reported
Facility Phone: 8183335205
Mail To: Not reported
Mailing Address: 15020 E PROCTOR AVE
Mailing Address 2: Not reported
Mailing City,St,Zip: CITY OF INDUSTRY 91746
Contact: Not reported
Contact Phone: Not reported
DUNs Number: Not reported
NPDES Number: Not reported
EPA ID: Not reported
Comments: Not reported
Status: Inactive

SWEEPS UST:
Status: Not reported
Comp Number: 3446
Number: Not reported

E W SMITH CHEMICAL COMPANY (Continued) **S101583384**

Board Of Equalization: 44-067889
Ref Date: Not reported
Act Date: Not reported
Created Date: Not reported
Tank Status: Not reported
Owner Tank Id: Not reported
Swrcb Tank Id: 19-000-003446-000001
Actv Date: Not reported
Capacity: 1000
Tank Use: M.V. FUEL
Stg: PRODUCT
Content: REG UNLEADED
Number Of Tanks: 1

WIP:
Region: 4
File Number: 102.0016
File Status: Historical
Staff: ACASTANE
Facility Suite: Not reported

LOS ANGELES CO. HMS:
Region: LA
Facility Id: 003330-003446
Facility Status: Removed
Area: 6H
Permit Number: 00006004T
Permit Status: Removed
Facility Type: T0

L61 **DEPT OF PUBLIC WORKS** **SWF/LF** **S105964545**
SW **14959 E PROCTOR AVE** **HAZNET** **N/A**
1/4-1/2 **LA PUENTE, CA 91744**
0.453 mi.
2390 ft. **Site 1 of 3 in cluster L**

Relative:
Lower

Actual:
304 ft.

SWF/LF (SWIS):
Region: STATE
Facility ID: 19-AA-0400
Lat/Long: 34.02805 / -117.97107
Owner Name: Los Angeles Co Public Works Road M. Div
Owner Telephone: 6264583981
Owner Address: Not reported
Owner Address2: P.O. Box 1460
Owner City,St,Zip: Alhambra, CA 91802-1460
Operator: Los Angeles Co Public Works Road M. Div
Operator Phone: 6264583981
Operator Address: Not reported
Operator Address2: P.O. Box 1460
Operator City,St,Zip: Alhambra, CA 91802-1460
Operator's Status: Active
Permit Date: 4/29/2003
Permit Status: Notification
Permitted Acreage: Not reported
Activity: Limited Volume Transfer Operation
Regulation Status: Notification
Landuse Name: Not reported

DEPT OF PUBLIC WORKS (Continued) **S105964545**

GIS Source: External
Category: Transfer/Processing
Unit Number: 01
Inspection Frequency: Quarterly
Accepted Waste: Construction/demolition,Mixed municipal
Closure Date: Not reported
Closure Type: Not reported
Disposal Acreage: Not reported
Swisnumber: 19-AA-0400
Issue & Observations: Alhambra, CA 91802-1460
Program Type: Not reported
Permitted Throughput with Units: 10
Actual Throughput with Units: Cu Yards/day
Permitted Capacity with Units: 120
Remaining Capacity: Not reported
Remaining Capacity with Units: Cu Yards/day

HAZNET:
Gepaid: CAC002454399
Contact: ANNA ETCHEBARREN/ATE ENVIRON
Telephone: 6263360094
Facility Addr2: Not reported
Mailing Name: Not reported
Mailing Address: 900 S FREMONT
Mailing City,St,Zip: ALHAMBRA, CA 918030000
Gen County: Los Angeles
TSD EPA ID: Not reported
TSD County: Los Angeles
Waste Category: Other organic solids
Disposal Method: Transfer Station
Tons: 0.05
Facility County: Not reported

M62 **BOB'S MASONRY** **LUST** **S103891085**
South **225 TURNBULL CANYON RD S** **N/A**
1/4-1/2 **HACIENDA HEIGHTS, CA 91745**
0.453 mi.
2393 ft. **Site 1 of 2 in cluster M**

Relative:
Lower

Actual:
309 ft.

LUST:
Region: STATE
Global Id: T0603704331
Latitude: 34.0255491
Longitude: -117.9663298
Case Type: LUST Cleanup Site
Status: Completed - Case Closed
Status Date: 1993-04-08 00:00:00
Lead Agency: LOS ANGELES COUNTY
Case Worker: Not reported
Local Agency: LOS ANGELES COUNTY
RB Case Number: I-15599
LOC Case Number: Not reported
File Location: Not reported
Potential Media Affect: Soil
Potential Contaminants of Concern: Gasoline
Site History: Not reported

BOB'S MASONRY (Continued) **S103891085**

LUST REG 4:

Region:	4	
Regional Board:	04	
County:	Los Angeles	
facid:	I-15599	
Status:	Remediation Plan	
Substance:	Gasoline	
Substance Quantity:	Not reported	
Local Case No:	Not reported	
Case Type:	Soil	
Abatement Method Used at the Site:		Not reported
Global ID:	T0603704331	
W Global ID:	Not reported	
Staff:	UNK	
Local Agency:	19000	
Cross Street:	PROCTOR AVE.	
Enforcement Type:	222	
Date Leak Discovered:	12/10/1990	
Date Leak First Reported:		12/31/1990
Date Leak Record Entered:	1/24/1991	
Date Confirmation Began:	Not reported	
Date Leak Stopped:	12/10/1990	
Date Case Last Changed on Database:		6/30/1992
Date the Case was Closed:		Not reported
How Leak Discovered:	Tank Closure	
How Leak Stopped:	Not reported	
Cause of Leak:	UNK	
Leak Source:	UNK	
Operator:	STRUIKSMA, BOB	
Water System:	Not reported	
Well Name:	Not reported	
Approx. Dist To Production Well (ft):		2838.971508474622677611809583 1
Source of Cleanup Funding:		UNK
Preliminary Site Assessment Workplan Submitted:		Not reported
Preliminary Site Assessment Began:		Not reported
Pollution Characterization Began:		Not reported
Remediation Plan Submitted:		4/28/1992
Remedial Action Underway:		Not reported
Post Remedial Action Monitoring Began:		Not reported
Enforcement Action Date:		1/1/1965
Historical Max MTBE Date:		Not reported
Hist Max MTBE Conc in Groundwater:		Not reported
Hist Max MTBE Conc in Soil:		Not reported
Significant Interim Remedial Action Taken:		Not reported
GW Qualifier:	Not reported	
Soil Qualifier:	Not reported	
Organization:	Not reported	
Owner Contact:	Not reported	
Responsible Party:	BOB'S MASONRY	
RP Address:	7312 ORANGE THORPE, BUENA PARK, 90620	
Program:	LUST	
Lat/Long:	34.0255491 / -1	
Local Agency Staff:	Not reported	
Beneficial Use:	Not reported	
Priority:	Not reported	
Cleanup Fund Id:	Not reported	
Suspended:	Not reported	

BOB'S MASONRY (Continued) **S103891085**

Assigned Name: Not reported
Summary: OLD CASE #012491-20

63
SSW
1/4-1/2
0.455 mi.
2401 ft.

ACORN ENGINEERING CO.
15032 EAST PROCTOR AVE
CITY OF INDUSTRY, CA

SLIC **S106483380**
N/A

Relative:
Lower

Actual:
306 ft.

SLIC:

Region:	STATE
Facility Status:	**Completed - Case Closed**
Status Date:	1998-12-15 00:00:00
Global Id:	SL0001844500
Lead Agency:	LOS ANGELES RWQCB (REGION 4)
Lead Agency Case Number:	Not reported
Latitude:	34.025798
Longitude:	-117.969993
Case Type:	Cleanup Program Site
Case Worker:	Not reported
Local Agency:	Not reported
RB Case Number:	Not reported
File Location:	Not reported
Potential Media Affected:	Not reported
Potential Contaminants of Concern:	Not reported
General Comments:	Not reported

L64
SW
1/4-1/2
0.455 mi.
2404 ft.

CACIQUE INC.
14940 PROCTOR AVE E
INDUSTRY, CA 91746

Site 2 of 3 in cluster L

LUST **1000260946**
HIST UST **N/A**

Relative:
Lower

Actual:
303 ft.

LUST:

Region:	STATE
Global Id:	T0603700134
Latitude:	34.027939
Longitude:	-117.97179
Case Type:	LUST Cleanup Site
Status:	Completed - Case Closed
Status Date:	1996-04-25 00:00:00
Lead Agency:	LOS ANGELES RWQCB (REGION 4)
Case Worker:	Not reported
Local Agency:	LOS ANGELES COUNTY
RB Case Number:	102.0184
LOC Case Number:	Not reported
File Location:	Not reported
Potential Media Affect:	Aquifer used for drinking water supply
Potential Contaminants of Concern:	* Solvents
Site History:	Not reported

LUST REG 4:

Region:	4
Regional Board:	04
County:	Los Angeles
facid:	102.0184

CACIQUE INC. (Continued) **1000260946**

Status:	Case Closed	
Substance:	Solvents	
Substance Quantity:	Not reported	
Local Case No:	Not reported	
Case Type:	Groundwater	
Abatement Method Used at the Site:		Not reported
Global ID:	T0603700134	
W Global ID:	Not reported	
Staff:	UNK	
Local Agency:	19000	
Cross Street:	009TH ST.	
Enforcement Type:	Not reported	
Date Leak Discovered:	1/2/1991	
Date Leak First Reported:		6/30/1992
Date Leak Record Entered:	7/1/1992	
Date Confirmation Began:	Not reported	
Date Leak Stopped:	Not reported	
Date Case Last Changed on Database:		2/15/1994
Date the Case was Closed:		4/25/1996
How Leak Discovered:	Tank Closure	
How Leak Stopped:	Not reported	
Cause of Leak:	UNK	
Leak Source:	UNK	
Operator:	OLD CASE #I-11036	
Water System:	Not reported	
Well Name:	Not reported	
Approx. Dist To Production Well (ft):		2502.06599496029290193106343 29
Source of Cleanup Funding:		UNK
Preliminary Site Assessment Workplan Submitted:		Not reported
Preliminary Site Assessment Began:		Not reported
Pollution Characterization Began:		Not reported
Remediation Plan Submitted:		Not reported
Remedial Action Underway:		Not reported
Post Remedial Action Monitoring Began:		Not reported
Enforcement Action Date:		Not reported
Historical Max MTBE Date:		Not reported
Hist Max MTBE Conc in Groundwater:		Not reported
Hist Max MTBE Conc in Soil:		Not reported
Significant Interim Remedial Action Taken:		Not reported
GW Qualifier:	Not reported	
Soil Qualifier:	Not reported	
Organization:	Not reported	
Owner Contact:	Not reported	
Responsible Party:	CACIQUE INC	
RP Address:	14940 PROCTOR AVE, INDUSTRY CA 91744	
Program:	LUST	
Lat/Long:	34.027939 / -1	
Local Agency Staff:	Not reported	
Beneficial Use:	Not reported	
Priority:	Not reported	
Cleanup Fund Id:	Not reported	
Suspended:	Not reported	
Assigned Name:	Not reported	
Summary:	Not reported	

HIST UST:
Region: STATE

CACIQUE INC. (Continued) **1000260946**

Facility ID: 00000068253
Facility Type: Other
Other Type: FOOD PROCESSOR
Total Tanks: 0004
Contact Name: Not reported
Telephone: 8189613399
Owner Name: SAMUELSON BROTHERS & ASSOCIATE
Owner Address: 5000 EDENHURST AVENUE
Owner City,St,Zip: LOS ANGELES, CA 90039

Tank Num: 001
Container Num: 2
Year Installed: 1962
Tank Capacity: 00010000
Tank Used for: WASTE
Type of Fuel: 4
Tank Construction: 1 centimeters
Leak Detection: Pressure Test

Tank Num: 002
Container Num: 3
Year Installed: 1962
Tank Capacity: 00000550
Tank Used for: PRODUCT
Type of Fuel: WASTE OIL
Tank Construction: Not reported
Leak Detection: None

Tank Num: 003
Container Num: 4
Year Installed: 1962
Tank Capacity: 00000550
Tank Used for: PRODUCT
Type of Fuel: Not reported
Tank Construction: Not reported
Leak Detection: None

Tank Num: 004
Container Num: 1
Year Installed: 1962
Tank Capacity: 00010000
Tank Used for: PRODUCT
Type of Fuel: UNLEADED
Tank Construction: 3 gauge
Leak Detection: Pressure Test

L65 **CACIQUE INC** **HIST CORTESE** **S100275534**
SW **14940 PROCTOR** **SWEEPS UST** **N/A**
1/4-1/2 **INDUSTRY, CA 91744** **CHMIRS**
0.456 mi. **EMI**
2408 ft. **Site 3 of 3 in cluster L**

Relative:
Lower

Actual:
303 ft.

CORTESE:
Region: CORTESE
Facility County Code: 19
Reg By: LTNKA
Reg Id: 102.0184

CACIQUE INC (Continued) **S100275534**

SWEEPS UST:

Status:	A
Comp Number:	11036
Number:	2
Board Of Equalization:	Not reported
Ref Date:	02-05-91
Act Date:	02-05-91
Created Date:	02-05-91
Tank Status:	A
Owner Tank Id:	Not reported
Swrcb Tank Id:	19-000-011036-000001
Actv Date:	02-05-91
Capacity:	550
Tank Use:	OIL
Stg:	W
Content:	Not reported
Number Of Tanks:	1

CHMIRS:

OES Incident Number:	9000280
OES notification:	Not reported
OES Date:	Not reported
OES Time:	Not reported
Incident Date:	21-FEB-90
Date Completed:	**21-FEB-90**
Property Use:	Not reported
Agency Id Number:	19110
Agency Incident Number:	V-21
Time Notified:	928
Time Completed:	1130
Surrounding Area:	Not reported
Estimated Temperature:	Not reported
Property Management:	Not reported
Special Studies 1:	Not reported
Special Studies 2:	Not reported
Special Studies 3:	Not reported
Special Studies 4:	Not reported
Special Studies 5:	Not reported
Special Studies 6:	Not reported
More Than Two Substances Involved?:	N
Resp Agncy Personel # Of Decontaminated:	0
Responding Agency Personel # Of Injuries:	0
Responding Agency Personel # Of Fatalities:	0
Others Number Of Decontaminated:	0
Others Number Of Injuries:	0
Others Number Of Fatalities:	0
Vehicle Make/year:	Not reported
Vehicle License Number:	Not reported
Vehicle State:	Not reported
Vehicle Id Number:	Not reported
CA/DOT/PUC/ICC Number:	Not reported
Company Name:	CASIQUE CHEESE
Reporting Officer Name/ID:	CAPT. RON MAGNUSON #124377
Report Date:	21-FEB-90
Comments:	N
Facility Telephone:	213 267-2401

CACIQUE INC (Continued) **S100275534**

Waterway Involved:	Not reported
Waterway:	Not reported
Spill Site:	Not reported
Cleanup By:	Not reported
Containment:	Not reported
What Happened:	Not reported
Type:	Not reported
Measure:	Not reported
Other:	Not reported
Date/Time:	Not reported
Year:	88-92
Agency:	Not reported
Incident Date:	Not reported
Admin Agency:	Not reported
Amount:	Not reported
Contained:	Not reported
Site Type:	Not reported
E Date:	26-JUN-91
Substance:	Not reported
Quantity Released:	Not reported
BBLS:	Not reported
Cups:	Not reported
CUFT:	Not reported
Gallons:	Not reported
Grams:	Not reported
Pounds:	Not reported
Liters:	Not reported
Ounces:	Not reported
Pints:	Not reported
Quarts:	Not reported
Sheen:	Not reported
Tons:	Not reported
Unknown:	Not reported
Description:	Not reported
Evacuations:	Not reported
Number of Injuries:	Not reported
Number of Fatalities:	Not reported
Description:	Not reported

EMI:

Year:	1990
County Code:	19
Air Basin:	SC
Facility ID:	50134
Air District Name:	SC
SIC Code:	2099
Air District Name:	SOUTH COAST AQMD
Community Health Air Pollution Info System:	Not reported
Consolidated Emission Reporting Rule:	Not reported
Total Organic Hydrocarbon Gases Tons/Yr:	0
Reactive Organic Gases Tons/Yr:	0
Carbon Monoxide Emissions Tons/Yr:	0
NOX - Oxides of Nitrogen Tons/Yr:	1
SOX - Oxides of Sulphur Tons/Yr:	0
Particulate Matter Tons/Yr:	0
Part. Matter 10 Micrometers & Smllr Tons/Yr:	0

M66
South
1/4-1/2
0.457 mi.
2414 ft.

BOB'S MASONRY
225 TURNBULL CNYN
INDUSTRY, CA 91745

Site 2 of 2 in cluster M

HIST CORTESE **S101296417**
N/A

Relative:
Lower

Actual:
309 ft.

CORTESE:

Region:	CORTESE
Facility County Code:	19
Reg By:	LTNKA
Reg Id:	I-15599

67
SW
1/4-1/2
0.463 mi.
2444 ft.

CACIQUE, INC.
14923 PROCTOR AVE.
CITY OF INDUSTRY, CA 91745

SLIC **S106484376**
N/A

Relative:
Lower

Actual:
303 ft.

SLIC:

Region:	STATE
Facility Status:	**Open - Site Assessment**
Status Date:	1995-01-17 00:00:00
Global Id:	SL603798540
Lead Agency:	LOS ANGELES RWQCB (REGION 4)
Lead Agency Case Number:	Not reported
Latitude:	34.03203
Longitude:	-117.97764
Case Type:	Cleanup Program Site
Case Worker:	Not reported
Local Agency:	Not reported
RB Case Number:	102.0320
File Location:	Not reported
Potential Media Affected:	Aquifer used for drinking water supply
Potential Contaminants of Concern:	Not reported
General Comments:	Not reported

N68
SSW
1/4-1/2
0.473 mi.
2499 ft.

ACORN ENGINEERING COMPANY
15125 PROCTOR AVENUE
LA PUENTE, CA 91746

Site 1 of 2 in cluster N

Notify 65 **S100178554**
N/A

Relative:
Lower

Actual:
307 ft.

Notify 65:

Date Reported:	Not reported
Staff Initials:	Not reported
Board File Number:	Not reported
Facility Type:	Not reported
Discharge Date:	Not reported
Incident Description:	91746-3327

N69 **ACORN ENGINEERING** **HIST CORTESE** **1000365164**
SSW **15125 PROCTOR AVE E** **LUST** **N/A**
1/4-1/2 **INDUSTRY, CA 91744** **CA FID UST**
0.474 mi. **SWEEPS UST**
2500 ft. **Site 2 of 2 in cluster N** **LOS ANGELES CO. HMS**
WIP
Relative: **HAZNET**
Lower

Actual: CORTESE:
307 ft.

Region:	CORTESE
Facility County Code:	19
Reg By:	WBC&D
Reg Id:	4B192559N01

Region:	CORTESE
Facility County Code:	19
Reg By:	LTNKA
Reg Id:	102.0048

LUST:

Region:	STATE
Global Id:	T0603700129
Latitude:	34.0258231
Longitude:	-117.9683259
Case Type:	LUST Cleanup Site
Status:	Open - Remediation
Status Date:	1993-03-25 00:00:00
Lead Agency:	LOS ANGELES RWQCB (REGION 4)
Case Worker:	Not reported
Local Agency:	LOS ANGELES COUNTY
RB Case Number:	102.0048
LOC Case Number:	Not reported
File Location:	Not reported
Potential Media Affect:	Aquifer used for drinking water supply
Potential Contaminants of Concern:	* Solvents
Site History:	Not reported

LUST REG 4:

Region:	4	
Regional Board:	04	
County:	Los Angeles	
facid:	102.0048	
Status:	Remediation Plan	
Substance:	Solvents	
Substance Quantity:	Not reported	
Local Case No:	1844500	
Case Type:	Groundwater	
Abatement Method Used at the Site:		Not reported
Global ID:	T0603700129	
W Global ID:	Not reported	
Staff:	WIP	
Local Agency:	19000	
Cross Street:	Not reported	
Enforcement Type:	Not reported	
Date Leak Discovered:	Not reported	
Date Leak First Reported:		2/27/1990
Date Leak Record Entered:	5/3/1990	
Date Confirmation Began:	Not reported	

ACORN ENGINEERING (Continued) **1000365164**

Date Leak Stopped: Not reported
Date Case Last Changed on Database: 3/25/1993
Date the Case was Closed: Not reported
How Leak Discovered: Not reported
How Leak Stopped: Not reported
Cause of Leak: Not reported
Leak Source: Not reported
Operator: OLD CASE #015010
Water System: Not reported
Well Name: Not reported
Approx. Dist To Production Well (ft): 2782.7855261774428603263541804
Source of Cleanup Funding: F
Preliminary Site Assessment Workplan Submitted: Not reported
Preliminary Site Assessment Began: Not reported
Pollution Characterization Began: Not reported
Remediation Plan Submitted: 3/25/1993
Remedial Action Underway: Not reported
Post Remedial Action Monitoring Began: Not reported
Enforcement Action Date: Not reported
Historical Max MTBE Date: 1/1/1965
Hist Max MTBE Conc in Groundwater: 6.5
Hist Max MTBE Conc in Soil: Not reported
Significant Interim Remedial Action Taken: Not reported
GW Qualifier: Not reported
Soil Qualifier: Not reported
Organization: Not reported
Owner Contact: Not reported
Responsible Party: ACORN ENGINEERING
RP Address: 15125 PROCTOR AVE, CITY OF INDUSTRY, CA 91744
Program: SLIC
Lat/Long: 34.0258231 / -1
Local Agency Staff: Not reported
Beneficial Use: Not reported
Priority: Not reported
Cleanup Fund Id: Not reported
Suspended: Not reported
Assigned Name: Not reported
Summary: REMEDIATION IN PROGRESS

CA FID UST:
Facility ID: 19002458
Regulated By: UTNKA
Regulated ID: Not reported
Cortese Code: Not reported
SIC Code: Not reported
Facility Phone: 8183364561
Mail To: Not reported
Mailing Address: 15125 PROCTOR AVE
Mailing Address 2: Not reported
Mailing City,St,Zip: INDUSTRY 91744
Contact: Not reported
Contact Phone: Not reported
DUNs Number: Not reported
NPDES Number: Not reported
EPA ID: Not reported
Comments: Not reported
Status: Active

ACORN ENGINEERING (Continued) **1000365164**

SWEEPS UST:
Status: A
Comp Number: 15010
Number: 9
Board Of Equalization: 44-010494
Ref Date: 11-09-89
Act Date: 11-09-89
Created Date: 11-09-89
Tank Status: A
Owner Tank Id: Not reported
Swrcb Tank Id: 19-000-015010-000001
Actv Date: 11-09-89
Capacity: 12000
Tank Use: M.V. FUEL
Stg: P
Content: REG UNLEADED
Number Of Tanks: 1

LOS ANGELES CO. HMS:
Region: LA
Facility Id: 001712-001787
Facility Status: Removed
Area: 39
Permit Number: 00002265T
Permit Status: Removed
Facility Type: T0

WIP:
Region: 4
File Number: 102.0048
File Status: Historical
Staff: UNIDENTIFIED
Facility Suite: Not reported

HAZNET:
Gepaid: CAD980676597
Contact: DONALD MORRIS
Telephone: 8183364561
Facility Addr2: Not reported
Mailing Name: Not reported
Mailing Address: PO BOX 3527
Mailing City,St,Zip: LA PUENTE, CA 917440527
Gen County: Los Angeles
TSD EPA ID: CAD000088252
TSD County: Los Angeles
Waste Category: Metal dust - machining waste and Alkaline solution (pH <UN-> 12.5) with metals (antimony, arsenic, barium, beryllium, cadmium, chromium, cobalt, copper, lead, mercury, molybdenum, nickel, selenium, silver, thallium, vanadium, and zinc)
Disposal Method: Transfer Station
Tons: 1.4500
Facility County: Los Angeles

Gepaid: CAD980676597
Contact: DONALD MORRIS

ACORN ENGINEERING (Continued) **1000365164**

Telephone:	8183364561
Facility Addr2:	Not reported
Mailing Name:	Not reported
Mailing Address:	PO BOX 3527
Mailing City,St,Zip:	LA PUENTE, CA 917440527
Gen County:	Los Angeles
TSD EPA ID:	CAD008302903
TSD County:	Los Angeles
Waste Category:	Liquids with halogenated organic compounds > 1000 mg/l
Disposal Method:	Recycler
Tons:	2.1475
Facility County:	Los Angeles

Gepaid:	CAD980676597
Contact:	DONALD MORRIS
Telephone:	8183364561
Facility Addr2:	Not reported
Mailing Name:	Not reported
Mailing Address:	PO BOX 3527
Mailing City,St,Zip:	LA PUENTE, CA 917440527
Gen County:	Los Angeles
TSD EPA ID:	CAD099452708
TSD County:	Los Angeles
Waste Category:	Waste oil and mixed oil
Disposal Method:	Recycler
Tons:	1.7500
Facility County:	Los Angeles

Gepaid:	CAD980676597
Contact:	DONALD MORRIS
Telephone:	8183364561
Facility Addr2:	Not reported
Mailing Name:	Not reported
Mailing Address:	PO BOX 3527
Mailing City,St,Zip:	LA PUENTE, CA 917440527
Gen County:	Los Angeles
TSD EPA ID:	CAD099452708
TSD County:	Los Angeles
Waste Category:	Unspecified aqueous solution
Disposal Method:	Recycler
Tons:	4.0657
Facility County:	Los Angeles

Gepaid:	CAD980676597
Contact:	DONALD MORRIS
Telephone:	8183364561
Facility Addr2:	Not reported
Mailing Name:	Not reported
Mailing Address:	PO BOX 3527
Mailing City,St,Zip:	LA PUENTE, CA 917440527
Gen County:	Los Angeles
TSD EPA ID:	CAD981696420
TSD County:	Los Angeles
Waste Category:	Waste oil and mixed oil
Disposal Method:	Transfer Station
Tons:	.9382
Facility County:	Los Angeles

ACORN ENGINEERING (Continued) **1000365164**

Click this hyperlink while viewing on your computer to access
71 additional CA_HAZNET: record(s) in the EDR Site Report.

70
SW
1/4-1/2
0.480 mi.
2532 ft.

ENGINEERED STORAGE SYSTEMS
15034 PROCTOR AVE E
INDUSTRY, CA 91746

HIST CORTESE **S101296408**
LUST **N/A**

Relative:
Lower

Actual:
306 ft.

CORTESE:

Region:	CORTESE
Facility County Code:	19
Reg By:	LTNKA
Reg Id:	I-15514

LUST:

Region:	STATE
Global Id:	T0603704317
Latitude:	34.02531
Longitude:	-117.970476
Case Type:	LUST Cleanup Site
Status:	Completed - Case Closed
Status Date:	2000-08-14 00:00:00
Lead Agency:	LOS ANGELES RWQCB (REGION 4)
Case Worker:	Not reported
Local Agency:	LOS ANGELES COUNTY
RB Case Number:	I-15514
LOC Case Number:	Not reported
File Location:	Not reported
Potential Media Affect:	Aquifer used for drinking water supply
Potential Contaminants of Concern:	Gasoline
Site History:	Not reported

LUST REG 4:

Region:	4	
Regional Board:	04	
County:	Los Angeles	
facid:	I-15514	
Status:	Case Closed	
Substance:	Gasoline	
Substance Quantity:	Not reported	
Local Case No:	Not reported	
Case Type:	Groundwater	
Abatement Method Used at the Site:		Not reported
Global ID:	T0603704317	
W Global ID:	Not reported	
Staff:	JFL	
Local Agency:	19000	
Cross Street:	9TH AVE	
Enforcement Type:	Not reported	
Date Leak Discovered:	3/2/1990	
Date Leak First Reported:		3/8/1990
Date Leak Record Entered:	4/26/1990	
Date Confirmation Began:	3/8/1990	
Date Leak Stopped:	Not reported	
Date Case Last Changed on Database:		12/8/2000
Date the Case was Closed:		8/14/2000

ENGINEERED STORAGE SYSTEMS (Continued) **S101296408**

How Leak Discovered:	Tank Closure
How Leak Stopped:	Not reported
Cause of Leak:	UNK
Leak Source:	Tank
Operator:	Not reported
Water System:	Not reported
Well Name:	Not reported
Approx. Dist To Production Well (ft):	2610.52297913684574185420874 01
Source of Cleanup Funding:	Tank
Preliminary Site Assessment Workplan Submitted:	7/22/1998
Preliminary Site Assessment Began:	4/12/1999
Pollution Characterization Began:	Not reported
Remediation Plan Submitted:	Not reported
Remedial Action Underway:	Not reported
Post Remedial Action Monitoring Began:	Not reported
Enforcement Action Date:	Not reported
Historical Max MTBE Date:	Not reported
Hist Max MTBE Conc in Groundwater:	Not reported
Hist Max MTBE Conc in Soil:	Not reported
Significant Interim Remedial Action Taken:	Not reported
GW Qualifier:	Not reported
Soil Qualifier:	Not reported
Organization:	Not reported
Owner Contact:	Not reported
Responsible Party:	ENGINEERED STORAGE SYSTEMS
RP Address:	P.O. BOX 3406,CITY OF INDUSTRY, 91744-0406
Program:	LUST
Lat/Long:	34.026745 / -1
Local Agency Staff:	Not reported
Beneficial Use:	Not reported
Priority:	LOP/MODERATE - POTENTIAL WATER IMPACT
Cleanup Fund Id:	Not reported
Suspended:	Not reported
Assigned Name:	Not reported
Summary:	SINGLE 1K-GAL UST, GW ~50 FT, WELL #3017B 3200 FT WEST OF SITE. RP IN PROCESOF OBTAINING ESTIMATES FOR ASSESSMENT WORK.; 12/16/99 4TH QTR GW MON RPT 1999; 5/18/00 1ST QTR GW MON RPT 2000; 12/8/00 REPORT OF WELL ABANDONMEN

71
NW
1/2-1
0.617 mi.
3258 ft.

EXIDE TECHNOLOGIES/GNB BATTERY **ENVIROSTOR** **S107736305**
14500 NELSON AVE. **N/A**
INDUSTRY, CA 91744

Relative:
Lower

Actual:
306 ft.

ENVIROSTOR:

Site Type:	Evaluation
Site Type Detailed:	Evaluation
Acres:	Not reported
NPL:	NO
Regulatory Agencies:	LA CNTY FIRE DEPT. (BILLING AND UST), LOS ANGELES COUNTY
Lead Agency:	NONE SPECIFIED
Program Manager:	Not reported
Supervisor:	Greg Holmes
Division Branch:	Cypress
Facility ID:	60000157
Site Code:	Not reported
Assembly:	57

EXIDE TECHNOLOGIES/GNB BATTERY (Continued) **S107736305**

Senate:	24
Special Program:	Not reported
Status:	Refer: 1248 Local Agency
Status Date:	2006-01-25 00:00:00
Restricted Use:	NO
Site Mgmt. Req.:	NONE SPECIFIED
Funding:	Not Applicable
Latitude:	34.0371557016635
Longitude:	-117.974937144342
APN:	NONE SPECIFIED
Past Use:	NONE SPECIFIED
Potential COC:	NONE SPECIFIED
Confirmed COC:	NONE SPECIFIED
Potential Description:	NONE SPECIFIED
Alias Name:	60000157
Alias Type:	Envirostor ID Number

Completed Info:

Completed Area Name:	Not reported
Completed Sub Area Name:	Not reported
Completed Document Type:	Not reported
Completed Date:	Not reported
Comments:	Not reported
Future Area Name:	Not reported
Future Sub Area Name:	Not reported
Future Document Type:	Not reported
Future Due Date:	Not reported
Schedule Area Name:	Not reported
Schedule Sub Area Name:	Not reported
Schedule Document Type:	Not reported
Schedule Due Date:	Not reported
Schedule Revised Date:	Not reported

72
WNW
1/2-1
0.740 mi.
3907 ft.

A E PLASTICS **CA WDS** **S100177996**
14505 PROCTOR AVE **Notify 65** **N/A**
INDUSTRY, CA 91746 **EMI**

Relative:
Lower

Actual:
298 ft.

CA WDS:

Facility ID:	4 19I002644
Facility Type:	Other - Does not fall into the category of Municipal/Domestic, Industrial, Agricultural or Solid Waste (Class I, II or III)
Facility Status:	Active - Any facility with a continuous or seasonal discharge that is under Waste Discharge Requirements.
NPDES Number:	CAS000001 The 1st 2 characters designate the state. The remaining 7 are assigned by the Regional Board
Subregion:	4
Facility Telephone:	6269683801
Facility Contact:	Alan Franz
Agency Name:	PACTIV CORP.
Agency Address:	Not reported
Agency City,St,Zip:	0
Agency Contact:	Not reported
Agency Telephone:	Not reported
Agency Type:	Private
SIC Code:	3089

A E PLASTICS (Continued) **S100177996**

SIC Code 2:	Not reported
Primary Waste:	Stormwater Runoff
Primary Waste Type:	Designated/Influent or Solid Wastes that pose a significant threat to water quality because of their high concentrations (E.G., BOD, Hardness, TRF, Chloride). 'Manageable' hazardous wastes (E.G., inorganic salts and heavy metals) are included in this category.
Secondary Waste:	Not reported
Secondary Waste Type:	Not reported
Design Flow:	0
Baseline Flow:	0
Reclamation:	No reclamation requirements associated with this facility.
POTW:	The facility is not a POTW.
Treat To Water:	Minor Threat to Water Quality. A violation of a regional board order should cause a relatively minor impairment of beneficial uses compared to a major or minor threat. Not: All nurds without a TTWQ will be considered a minor threat to water quality unless coded at a higher Level. A Zero (0) may be used to code those NURDS that are found to represent no threat to water quality.
Complexity:	Category C - Facilities having no waste treatment systems, such as cooling water dischargers or thosewho must comply through best management practices, facilities with passive waste treatment and disposal systems, such as septic systems with subsurface disposal, or dischargers having waste storage systems with land disposal such as dairy waste ponds.

Notify 65:

Date Reported:	Not reported
Staff Initials:	Not reported
Board File Number:	Not reported
Facility Type:	Not reported
Discharge Date:	Not reported
Incident Description:	91746-2912

EMI:

Year:	1987
County Code:	19
Air Basin:	SC
Facility ID:	2909
Air District Name:	SC
SIC Code:	3079
Air District Name:	SOUTH COAST AQMD
Community Health Air Pollution Info System:	Not reported
Consolidated Emission Reporting Rule:	Not reported
Total Organic Hydrocarbon Gases Tons/Yr:	1
Reactive Organic Gases Tons/Yr:	1
Carbon Monoxide Emissions Tons/Yr:	0
NOX - Oxides of Nitrogen Tons/Yr:	0
SOX - Oxides of Sulphur Tons/Yr:	0
Particulate Matter Tons/Yr:	0
Part. Matter 10 Micrometers & Smllr Tons/Yr:	0

Year:	1990
County Code:	19
Air Basin:	SC
Facility ID:	2909
Air District Name:	SC

A E PLASTICS (Continued) **S100177996**

SIC Code:	3089
Air District Name:	SOUTH COAST AQMD
Community Health Air Pollution Info System:	Not reported
Consolidated Emission Reporting Rule:	Not reported
Total Organic Hydrocarbon Gases Tons/Yr:	1
Reactive Organic Gases Tons/Yr:	1
Carbon Monoxide Emissions Tons/Yr:	0
NOX - Oxides of Nitrogen Tons/Yr:	1
SOX - Oxides of Sulphur Tons/Yr:	0
Particulate Matter Tons/Yr:	0
Part. Matter 10 Micrometers & Smllr Tons/Yr:	0

Year:	1995
County Code:	19
Air Basin:	SC
Facility ID:	2909
Air District Name:	SC
SIC Code:	3089
Air District Name:	SOUTH COAST AQMD
Community Health Air Pollution Info System:	Not reported
Consolidated Emission Reporting Rule:	Not reported
Total Organic Hydrocarbon Gases Tons/Yr:	1
Reactive Organic Gases Tons/Yr:	1
Carbon Monoxide Emissions Tons/Yr:	0
NOX - Oxides of Nitrogen Tons/Yr:	0
SOX - Oxides of Sulphur Tons/Yr:	0
Particulate Matter Tons/Yr:	0
Part. Matter 10 Micrometers & Smllr Tons/Yr:	0

Year:	1996
County Code:	19
Air Basin:	SC
Facility ID:	2909
Air District Name:	SC
SIC Code:	3089
Air District Name:	SOUTH COAST AQMD
Community Health Air Pollution Info System:	Not reported
Consolidated Emission Reporting Rule:	Not reported
Total Organic Hydrocarbon Gases Tons/Yr:	13
Reactive Organic Gases Tons/Yr:	13
Carbon Monoxide Emissions Tons/Yr:	1
NOX - Oxides of Nitrogen Tons/Yr:	4
SOX - Oxides of Sulphur Tons/Yr:	0
Particulate Matter Tons/Yr:	0
Part. Matter 10 Micrometers & Smllr Tons/Yr:	0

Year:	1997
County Code:	19
Air Basin:	SC
Facility ID:	2909
Air District Name:	SC
SIC Code:	3089
Air District Name:	SOUTH COAST AQMD
Community Health Air Pollution Info System:	Not reported
Consolidated Emission Reporting Rule:	Not reported
Total Organic Hydrocarbon Gases Tons/Yr:	12
Reactive Organic Gases Tons/Yr:	12

A E PLASTICS (Continued) **S100177996**

Carbon Monoxide Emissions Tons/Yr:	0
NOX - Oxides of Nitrogen Tons/Yr:	1
SOX - Oxides of Sulphur Tons/Yr:	0
Particulate Matter Tons/Yr:	0
Part. Matter 10 Micrometers & Smllr Tons/Yr:	0

Year:	1998
County Code:	19
Air Basin:	SC
Facility ID:	2909
Air District Name:	SC
SIC Code:	3089
Air District Name:	SOUTH COAST AQMD
Community Health Air Pollution Info System:	Not reported
Consolidated Emission Reporting Rule:	Not reported
Total Organic Hydrocarbon Gases Tons/Yr:	17
Reactive Organic Gases Tons/Yr:	17
Carbon Monoxide Emissions Tons/Yr:	0
NOX - Oxides of Nitrogen Tons/Yr:	1
SOX - Oxides of Sulphur Tons/Yr:	0
Particulate Matter Tons/Yr:	0
Part. Matter 10 Micrometers & Smllr Tons/Yr:	0

Year:	1999
County Code:	19
Air Basin:	SC
Facility ID:	2909
Air District Name:	SC
SIC Code:	3089
Air District Name:	SOUTH COAST AQMD
Community Health Air Pollution Info System:	Not reported
Consolidated Emission Reporting Rule:	Not reported
Total Organic Hydrocarbon Gases Tons/Yr:	12
Reactive Organic Gases Tons/Yr:	12
Carbon Monoxide Emissions Tons/Yr:	0
NOX - Oxides of Nitrogen Tons/Yr:	1
SOX - Oxides of Sulphur Tons/Yr:	0
Particulate Matter Tons/Yr:	0
Part. Matter 10 Micrometers & Smllr Tons/Yr:	0

Year:	2000
County Code:	19
Air Basin:	SC
Facility ID:	2909
Air District Name:	SC
SIC Code:	3089
Air District Name:	SOUTH COAST AQMD
Community Health Air Pollution Info System:	Not reported
Consolidated Emission Reporting Rule:	Not reported
Total Organic Hydrocarbon Gases Tons/Yr:	12
Reactive Organic Gases Tons/Yr:	12
Carbon Monoxide Emissions Tons/Yr:	0
NOX - Oxides of Nitrogen Tons/Yr:	1
SOX - Oxides of Sulphur Tons/Yr:	0
Particulate Matter Tons/Yr:	0
Part. Matter 10 Micrometers & Smllr Tons/Yr:	0

A E PLASTICS (Continued) **S100177996**

Year:	2001
County Code:	19
Air Basin:	SC
Facility ID:	2909
Air District Name:	SC
SIC Code:	3089
Air District Name:	SOUTH COAST AQMD
Community Health Air Pollution Info System:	Not reported
Consolidated Emission Reporting Rule:	Not reported
Total Organic Hydrocarbon Gases Tons/Yr:	3
Reactive Organic Gases Tons/Yr:	3
Carbon Monoxide Emissions Tons/Yr:	0
NOX - Oxides of Nitrogen Tons/Yr:	1
SOX - Oxides of Sulphur Tons/Yr:	0
Particulate Matter Tons/Yr:	2
Part. Matter 10 Micrometers & Smllr Tons/Yr:	2

Year:	2007
County Code:	19
Air Basin:	SC
Facility ID:	2909
Air District Name:	SC
SIC Code:	3089
Air District Name:	SOUTH COAST AQMD
Community Health Air Pollution Info System:	Not reported
Consolidated Emission Reporting Rule:	Not reported
Total Organic Hydrocarbon Gases Tons/Yr:	.9928707976690723011
Reactive Organic Gases Tons/Yr:	.989
Carbon Monoxide Emissions Tons/Yr:	.006
NOX - Oxides of Nitrogen Tons/Yr:	.023
SOX - Oxides of Sulphur Tons/Yr:	0
Particulate Matter Tons/Yr:	.606
Part. Matter 10 Micrometers & Smllr Tons/Yr:	.40445

Year:	2007
County Code:	54
Air Basin:	SJV
Facility ID:	2909
Air District Name:	SJU
SIC Code:	1442
Air District Name:	SAN JOAQUIN VALLEY UNIFIED APCD
Community Health Air Pollution Info System:	Not reported
Consolidated Emission Reporting Rule:	Not reported
Total Organic Hydrocarbon Gases Tons/Yr:	.7109351009911534615
Reactive Organic Gases Tons/Yr:	.4692882601642604
Carbon Monoxide Emissions Tons/Yr:	.0597203848743439
NOX - Oxides of Nitrogen Tons/Yr:	.802789748668671
SOX - Oxides of Sulphur Tons/Yr:	.000828640374183654
Particulate Matter Tons/Yr:	2.11611094360351584
Part. Matter 10 Micrometers & Smllr Tons/Yr:	1.29963845825195334

Year:	2007
County Code:	50
Air Basin:	SJV
Facility ID:	2909
Air District Name:	SJU
SIC Code:	4813

A E PLASTICS (Continued) **S100177996**

Air District Name:	SAN JOAQUIN VALLEY UNIFIED APCD
Community Health Air Pollution Info System:	Not reported
Consolidated Emission Reporting Rule:	Not reported
Total Organic Hydrocarbon Gases Tons/Yr:	.0005001792775693438
Reactive Organic Gases Tons/Yr:	.00041850000154227
Carbon Monoxide Emissions Tons/Yr:	.000533820001967251
NOX - Oxides of Nitrogen Tons/Yr:	.00902100003324449
SOX - Oxides of Sulphur Tons/Yr:	.0000039432000145316
Particulate Matter Tons/Yr:	.0001505532792433483
Part. Matter 10 Micrometers & Smllr Tons/Yr:	.000146940000541508

73
SSW
1/2-1
0.779 mi.
4111 ft.

EMCORE INC **S103632472**
15251 E DON JULIAN RD **N/A**
CITY OF INDUSTRY, CA 91745

LOS ANGELES CO. HMS
HAZNET
EMI
ENVIROSTOR

Relative:
Lower

Actual:
310 ft.

LOS ANGELES CO. HMS:

Region:	LA
Facility Id:	026995-037819
Facility Status:	Closed
Area:	6H
Permit Number:	000353908
Permit Status:	Closed
Facility Type:	I01

HAZNET:

Gepaid:	CAD097456099
Contact:	TECSTAR INC APPLIED SOLAR DIV
Telephone:	6269686581
Facility Addr2:	Not reported
Mailing Name:	Not reported
Mailing Address:	15251 EAST DON JULIAN ROAD
Mailing City,St,Zip:	CITY OF INDUSTRY, CA 917451212
Gen County:	Los Angeles
TSD EPA ID:	CAD050806850
TSD County:	Los Angeles
Waste Category:	Oxygenated solvents (acetone, butanol, ethyl acetate, etc.)
Disposal Method:	Recycler
Tons:	2.3769
Facility County:	Los Angeles

Gepaid:	CAD097456099
Contact:	TECSTAR INC APPLIED SOLAR DIV
Telephone:	6269686581
Facility Addr2:	Not reported
Mailing Name:	Not reported
Mailing Address:	15251 EAST DON JULIAN ROAD
Mailing City,St,Zip:	CITY OF INDUSTRY, CA 917451212
Gen County:	Los Angeles
TSD EPA ID:	CAD050806850
TSD County:	Los Angeles
Waste Category:	Not reported
Disposal Method:	Not reported
Tons:	.2293
Facility County:	Los Angeles

EMCORE INC (Continued) **S103632472**

Gepaid:	CAD097456099
Contact:	TECSTAR INC APPLIED SOLAR DIV
Telephone:	6269686581
Facility Addr2:	Not reported
Mailing Name:	Not reported
Mailing Address:	15251 EAST DON JULIAN ROAD
Mailing City,St,Zip:	CITY OF INDUSTRY, CA 917451212
Gen County:	Los Angeles
TSD EPA ID:	CAD050806850
TSD County:	Los Angeles
Waste Category:	Laboratory waste chemicals
Disposal Method:	Recycler
Tons:	.2293
Facility County:	Los Angeles

Gepaid:	CAD097456099
Contact:	TECSTAR INC APPLIED SOLAR DIV
Telephone:	6269686581
Facility Addr2:	Not reported
Mailing Name:	Not reported
Mailing Address:	15251 EAST DON JULIAN ROAD
Mailing City,St,Zip:	CITY OF INDUSTRY, CA 917451212
Gen County:	Los Angeles
TSD EPA ID:	CAD050806850
TSD County:	Los Angeles
Waste Category:	Not reported
Disposal Method:	Recycler
Tons:	1.4595
Facility County:	Los Angeles

Gepaid:	CAD097456099
Contact:	TECSTAR INC APPLIED SOLAR DIV
Telephone:	6269686581
Facility Addr2:	Not reported
Mailing Name:	Not reported
Mailing Address:	15251 EAST DON JULIAN ROAD
Mailing City,St,Zip:	CITY OF INDUSTRY, CA 917451212
Gen County:	Los Angeles
TSD EPA ID:	CAD050806850
TSD County:	Los Angeles
Waste Category:	Aqueous solution with metals (restricted levels and Alkaline solution (pH <UN-> 12.5) with metals (antimony, arsenic, barium, beryllium, cadmium, chromium, cobalt, copper, lead, mercury, molybdenum, nickel, selenium, silver, thallium, vanadium, and zinc))
Disposal Method:	Treatment, Tank
Tons:	.2293
Facility County:	Los Angeles

Click this hyperlink while viewing on your computer to access
233 additional CA_HAZNET: record(s) in the EDR Site Report.

EMI:

Year:	1987
County Code:	19
Air Basin:	SC
Facility ID:	56350
Air District Name:	SC

EMCORE INC (Continued) **S103632472**

SIC Code:	9999
Air District Name:	SOUTH COAST AQMD
Community Health Air Pollution Info System:	Not reported
Consolidated Emission Reporting Rule:	Not reported
Total Organic Hydrocarbon Gases Tons/Yr:	0
Reactive Organic Gases Tons/Yr:	0
Carbon Monoxide Emissions Tons/Yr:	0
NOX - Oxides of Nitrogen Tons/Yr:	0
SOX - Oxides of Sulphur Tons/Yr:	0
Particulate Matter Tons/Yr:	0
Part. Matter 10 Micrometers & Smllr Tons/Yr:	0

Year:	1990
County Code:	19
Air Basin:	SC
Facility ID:	23963
Air District Name:	SC
SIC Code:	3674
Air District Name:	SOUTH COAST AQMD
Community Health Air Pollution Info System:	Not reported
Consolidated Emission Reporting Rule:	Not reported
Total Organic Hydrocarbon Gases Tons/Yr:	10
Reactive Organic Gases Tons/Yr:	8
Carbon Monoxide Emissions Tons/Yr:	1
NOX - Oxides of Nitrogen Tons/Yr:	3
SOX - Oxides of Sulphur Tons/Yr:	0
Particulate Matter Tons/Yr:	0
Part. Matter 10 Micrometers & Smllr Tons/Yr:	0

Year:	1993
County Code:	19
Air Basin:	SC
Facility ID:	23963
Air District Name:	SC
SIC Code:	3674
Air District Name:	SOUTH COAST AQMD
Community Health Air Pollution Info System:	Not reported
Consolidated Emission Reporting Rule:	Not reported
Total Organic Hydrocarbon Gases Tons/Yr:	19
Reactive Organic Gases Tons/Yr:	12
Carbon Monoxide Emissions Tons/Yr:	0
NOX - Oxides of Nitrogen Tons/Yr:	3
SOX - Oxides of Sulphur Tons/Yr:	0
Particulate Matter Tons/Yr:	0
Part. Matter 10 Micrometers & Smllr Tons/Yr:	0

Year:	1995
County Code:	19
Air Basin:	SC
Facility ID:	23963
Air District Name:	SC
SIC Code:	3674
Air District Name:	SOUTH COAST AQMD
Community Health Air Pollution Info System:	Not reported
Consolidated Emission Reporting Rule:	Not reported
Total Organic Hydrocarbon Gases Tons/Yr:	19
Reactive Organic Gases Tons/Yr:	12

EMCORE INC (Continued) **S103632472**

Carbon Monoxide Emissions Tons/Yr:	0
NOX - Oxides of Nitrogen Tons/Yr:	3
SOX - Oxides of Sulphur Tons/Yr:	0
Particulate Matter Tons/Yr:	0
Part. Matter 10 Micrometers & Smllr Tons/Yr:	0

Year:	1996
County Code:	19
Air Basin:	SC
Facility ID:	23963
Air District Name:	SC
SIC Code:	3674
Air District Name:	SOUTH COAST AQMD
Community Health Air Pollution Info System:	Not reported
Consolidated Emission Reporting Rule:	Not reported
Total Organic Hydrocarbon Gases Tons/Yr:	15
Reactive Organic Gases Tons/Yr:	7
Carbon Monoxide Emissions Tons/Yr:	1
NOX - Oxides of Nitrogen Tons/Yr:	4
SOX - Oxides of Sulphur Tons/Yr:	0
Particulate Matter Tons/Yr:	0
Part. Matter 10 Micrometers & Smllr Tons/Yr:	0

Year:	1997
County Code:	19
Air Basin:	SC
Facility ID:	23963
Air District Name:	SC
SIC Code:	3674
Air District Name:	SOUTH COAST AQMD
Community Health Air Pollution Info System:	Not reported
Consolidated Emission Reporting Rule:	Not reported
Total Organic Hydrocarbon Gases Tons/Yr:	10
Reactive Organic Gases Tons/Yr:	9
Carbon Monoxide Emissions Tons/Yr:	0
NOX - Oxides of Nitrogen Tons/Yr:	1
SOX - Oxides of Sulphur Tons/Yr:	0
Particulate Matter Tons/Yr:	0
Part. Matter 10 Micrometers & Smllr Tons/Yr:	0

Year:	1998
County Code:	19
Air Basin:	SC
Facility ID:	23963
Air District Name:	SC
SIC Code:	3674
Air District Name:	SOUTH COAST AQMD
Community Health Air Pollution Info System:	Not reported
Consolidated Emission Reporting Rule:	Not reported
Total Organic Hydrocarbon Gases Tons/Yr:	10
Reactive Organic Gases Tons/Yr:	9
Carbon Monoxide Emissions Tons/Yr:	0
NOX - Oxides of Nitrogen Tons/Yr:	1
SOX - Oxides of Sulphur Tons/Yr:	0
Particulate Matter Tons/Yr:	0
Part. Matter 10 Micrometers & Smllr Tons/Yr:	0

EMCORE INC (Continued) **S103632472**

Year:	1999
County Code:	19
Air Basin:	SC
Facility ID:	23963
Air District Name:	SC
SIC Code:	3674
Air District Name:	SOUTH COAST AQMD
Community Health Air Pollution Info System:	Not reported
Consolidated Emission Reporting Rule:	Not reported
Total Organic Hydrocarbon Gases Tons/Yr:	10
Reactive Organic Gases Tons/Yr:	9
Carbon Monoxide Emissions Tons/Yr:	0
NOX - Oxides of Nitrogen Tons/Yr:	1
SOX - Oxides of Sulphur Tons/Yr:	0
Particulate Matter Tons/Yr:	0
Part. Matter 10 Micrometers & Smllr Tons/Yr:	0

Year:	2000
County Code:	19
Air Basin:	SC
Facility ID:	23963
Air District Name:	SC
SIC Code:	3674
Air District Name:	SOUTH COAST AQMD
Community Health Air Pollution Info System:	Not reported
Consolidated Emission Reporting Rule:	Not reported
Total Organic Hydrocarbon Gases Tons/Yr:	10
Reactive Organic Gases Tons/Yr:	9
Carbon Monoxide Emissions Tons/Yr:	0
NOX - Oxides of Nitrogen Tons/Yr:	1
SOX - Oxides of Sulphur Tons/Yr:	0
Particulate Matter Tons/Yr:	0
Part. Matter 10 Micrometers & Smllr Tons/Yr:	0

Year:	2001
County Code:	19
Air Basin:	SC
Facility ID:	23963
Air District Name:	SC
SIC Code:	3674
Air District Name:	SOUTH COAST AQMD
Community Health Air Pollution Info System:	Not reported
Consolidated Emission Reporting Rule:	Not reported
Total Organic Hydrocarbon Gases Tons/Yr:	7
Reactive Organic Gases Tons/Yr:	4
Carbon Monoxide Emissions Tons/Yr:	1
NOX - Oxides of Nitrogen Tons/Yr:	1
SOX - Oxides of Sulphur Tons/Yr:	0
Particulate Matter Tons/Yr:	0
Part. Matter 10 Micrometers & Smllr Tons/Yr:	0

ENVIROSTOR:

Site Type:	Corrective Action
Site Type Detailed:	Corrective Action
Acres:	0
NPL:	NO
Regulatory Agencies:	NONE SPECIFIED

EMCORE INC (Continued) **S103632472**

Lead Agency:	NONE SPECIFIED
Program Manager:	Not reported
Supervisor:	* Unknown
Division Branch:	Chatsworth
Facility ID:	80001730
Site Code:	Not reported
Assembly:	58
Senate:	58
Special Program:	Not reported
Status:	* Inactive
Status Date:	2008-01-01 00:00:00
Restricted Use:	NO
Site Mgmt. Req.:	NONE SPECIFIED
Funding:	Not reported
Latitude:	34.020934
Longitude:	-117.968182
APN:	NONE SPECIFIED
Past Use:	NONE SPECIFIED
Potential COC:	NONE SPECIFIED
Confirmed COC:	NONE SPECIFIED
Potential Description:	NONE SPECIFIED
Alias Name:	80001730
Alias Type:	Envirostor ID Number
Alias Name:	CAD097456099
Alias Type:	EPA Identification Number

Completed Info:

Completed Area Name:	Not reported
Completed Sub Area Name:	Not reported
Completed Document Type:	Not reported
Completed Date:	Not reported
Comments:	Not reported

Future Area Name:	Not reported
Future Sub Area Name:	Not reported
Future Document Type:	Not reported
Future Due Date:	Not reported
Schedule Area Name:	Not reported
Schedule Sub Area Name:	Not reported
Schedule Document Type:	Not reported
Schedule Due Date:	Not reported
Schedule Revised Date:	Not reported

ORPHAN SUMMARY

City	EDR ID	Site Name	Site Address	Zip	Database(s)
CITY OF INDUSTRY	S109424713	CITY COMMERCIAL MANAGEMENT	14834TH VALLEY BLVD STE A & B	91746	HAZNET
CITY OF INDUSTRY	S109446618	INDUSTRY OFFICE & WAREHOUSE	S 9TH AVE		NPDES
CITY OF INDUSTRY	S106484360	GOE ENGINEERING CO., INC.	250 9TH AVE	91746	SLIC
CITY OF INDUSTRY	S104565952	CITY OF INDUSTRY/ENGINEERING	SW CORNER HACIENDA BLVD & STAF	91744	HAZNET
CITY OF INDUSTRY	S109446614	INDUSTRY HILLS	HANDORF RD		NPDES
CITY OF INDUSTRY	S106833018	INDUSTRY HILLS RECREATION CONF	1 INDUSTRY HILLS PKY	91744	EMI
CITY OF INDUSTRY	S109446616	INDUSTRY HILLS GOLF COURSE RENOVAT	1 INDUSTRY HILLS PKY	91744	NPDES
CITY OF INDUSTRY	S103679512	INDUSTRY SHERATON	1 INDUSTRY PKY	91744	HAZNET
CITY OF INDUSTRY	S108748708	INDUSTRY HILLS LANDFILL	1 INDUSTRY HILLS PKY	91744	HAZNET
CITY OF INDUSTRY	1001475705		SAN GABRIEL RIVER	91745	CERCLIS, FINDS
CITY OF INDUSTRY	S109440454	CONTRACT NO CITY 1335	S SIDE OF INTERSECTION	91745	NPDES
CITY OF INDUSTRY	1007200557		VALLEY BLVD	91746	RCRA-LQG
HACIENDA HEIGHTS	S106484372	P.W. STEPHENS CONTRACTOR, INC.	727 9TH AVE	91745	SLIC, WIP
LA PUENTE	S106763956	PROMARK PRODUCTS WEST, INC.	306 9TH AVE	91746	WIP
LA PUENTE	S105023296	AEROSOL SERVICES	425 9TH AVE	91746	HIST CORTESE
LA PUENTE	S106763914	LAMINATION SYSTEMS INC.	222 9TH AVE	91746	WIP
LA PUENTE	S106763898	BEARINGS AND DRIVES,INC.	207 9TH AVE	91746	WIP
LA PUENTE	S106484370	OVERTON LABORATORY, INC.	230 9TH AVE	91746	SLIC, WIP
LA PUENTE	S106763958	R&I INDUSTRIES, INC.	220 9TH AVE	91746	WIP
LA PUENTE	1003878492	LA PUENTE DUMP	AZUSA AVENUE OF VALLEY BLVD N	91744	CERC-NFRAP
LA PUENTE	S107144839	MAJESTIC INDUSTRY HILLS LLC	1 INDUSTRY HILLS PKY	91744	HAZNET
LA PUENTE	S106916171	7-ELEVEN #33151	908 N SUNSET AVE	91744	LUST, LOS ANGELES CO. HMS
LA PUENTE	S109849950	CONOCOPHILLIPS COMPANY #2705695	551 SUNSET AVE N	91744	LUST
LA PUENTE	A100344493		135 N UNRUH AVE	91744	AST
LA PUENTE	S106764038	MEDIA SHUTTLE	15358 VALLEY BLVD	91746	WIP
LA PUENTE	1000819825		14846 E VALLEY	91745	RCRA-SQG, FINDS, HAZNET
LA PUENTE	A100344538		14804 VALLEY BLVD	91746	AST
LA PUENTE	A100344537		14730 VALLEY BLVD	91746	AST
LA PUENTE	A100344498		13628 VALLEY BLVD	91746	AST
LOS ANGELES	92273749	650 S. STIMSON/CITY OF INDUSTRIES	650TH S STIMSON & CITY OF INDU	91744	ERNS
LOS ANGELES COUNTY	M300003096	VULCAN MATERIALS CO.	SUN VALLEY (#002)		MINES

GOVERNMENT RECORDS SEARCHED / DATA CURRENCY TRACKING

To maintain currency of the following federal and state databases, EDR contacts the appropriate governmental agency on a monthly or quarterly basis, as required.

Number of Days to Update: Provides confirmation that EDR is reporting records that have been updated within 90 days from the date the government agency made the information available to the public.

STANDARD ENVIRONMENTAL RECORDS

Federal NPL site list

NPL: National Priority List

National Priorities List (Superfund). The NPL is a subset of CERCLIS and identifies over 1,200 sites for priority cleanup under the Superfund Program. NPL sites may encompass relatively large areas. As such, EDR provides polygon coverage for over 1,000 NPL site boundaries produced by EPA's Environmental Photographic Interpretation Center (EPIC) and regional EPA offices.

Date of Government Version: 03/31/2010
Date Data Arrived at EDR: 04/02/2010
Date Made Active in Reports: 04/12/2010
Number of Days to Update: 10

Source: EPA
Telephone: N/A
Last EDR Contact: 05/07/2010
Next Scheduled EDR Contact: 07/26/2010
Data Release Frequency: Quarterly

NPL Site Boundaries

Sources:

EPA's Environmental Photographic Interpretation Center (EPIC)
Telephone: 202-564-7333

EPA Region 1
Telephone 617-918-1143

EPA Region 3
Telephone 215-814-5418

EPA Region 4
Telephone 404-562-8033

EPA Region 5
Telephone 312-886-6686

EPA Region 6
Telephone: 214-655-6659

EPA Region 7
Telephone: 913-551-7247

EPA Region 8
Telephone: 303-312-6774

EPA Region 9
Telephone: 415-947-4246

EPA Region 10
Telephone 206-553-8665

Proposed NPL: Proposed National Priority List Sites

A site that has been proposed for listing on the National Priorities List through the issuance of a proposed rule in the Federal Register. EPA then accepts public comments on the site, responds to the comments, and places on the NPL those sites that continue to meet the requirements for listing.

Date of Government Version: 03/31/2010
Date Data Arrived at EDR: 04/02/2010
Date Made Active in Reports: 04/12/2010
Number of Days to Update: 10

Source: EPA
Telephone: N/A
Last EDR Contact: 05/07/2010
Next Scheduled EDR Contact: 07/26/2010
Data Release Frequency: Quarterly

NPL LIENS: Federal Superfund Liens

Federal Superfund Liens. Under the authority granted the USEPA by CERCLA of 1980, the USEPA has the authority to file liens against real property in order to recover remedial action expenditures or when the property owner received notification of potential liability. USEPA compiles a listing of filed notices of Superfund Liens.

Date of Government Version: 10/15/1991
Date Data Arrived at EDR: 02/02/1994
Date Made Active in Reports: 03/30/1994
Number of Days to Update: 56

Source: EPA
Telephone: 202-564-4267
Last EDR Contact: 03/01/2010
Next Scheduled EDR Contact: 05/31/2010
Data Release Frequency: No Update Planned

GOVERNMENT RECORDS SEARCHED / DATA CURRENCY TRACKING

Federal Delisted NPL site list

DELISTED NPL: National Priority List Deletions

The National Oil and Hazardous Substances Pollution Contingency Plan (NCP) establishes the criteria that the EPA uses to delete sites from the NPL. In accordance with 40 CFR 300.425.(e), sites may be deleted from the NPL where no further response is appropriate.

Date of Government Version: 03/31/2010
Date Data Arrived at EDR: 04/02/2010
Date Made Active in Reports: 04/12/2010
Number of Days to Update: 10

Source: EPA
Telephone: N/A
Last EDR Contact: 05/07/2010
Next Scheduled EDR Contact: 07/26/2010
Data Release Frequency: Quarterly

Federal CERCLIS list

CERCLIS: Comprehensive Environmental Response, Compensation, and Liability Information System

CERCLIS contains data on potentially hazardous waste sites that have been reported to the USEPA by states, municipalities, private companies and private persons, pursuant to Section 103 of the Comprehensive Environmental Response, Compensation, and Liability Act (CERCLA). CERCLIS contains sites which are either proposed to or on the National Priorities List (NPL) and sites which are in the screening and assessment phase for possible inclusion on the NPL.

Date of Government Version: 01/29/2010
Date Data Arrived at EDR: 02/09/2010
Date Made Active in Reports: 04/12/2010
Number of Days to Update: 62

Source: EPA
Telephone: 703-412-9810
Last EDR Contact: 05/07/2010
Next Scheduled EDR Contact: 07/12/2010
Data Release Frequency: Quarterly

FEDERAL FACILITY: Federal Facility Site Information listing

A listing of NPL and Base Realighnment & Closure sites found in the CERCLIS database where FERRO is involved in cleanup projects.

Date of Government Version: 06/23/2009
Date Data Arrived at EDR: 01/15/2010
Date Made Active in Reports: 02/10/2010
Number of Days to Update: 26

Source: Environmental Protection Agency
Telephone: 703-603-8704
Last EDR Contact: 04/30/2010
Next Scheduled EDR Contact: 07/26/2010
Data Release Frequency: Varies

Federal CERCLIS NFRAP site List

CERCLIS-NFRAP: CERCLIS No Further Remedial Action Planned

Archived sites are sites that have been removed and archived from the inventory of CERCLIS sites. Archived status indicates that, to the best of EPA's knowledge, assessment at a site has been completed and that EPA has determined no further steps will be taken to list this site on the National Priorities List (NPL), unless information indicates this decision was not appropriate or other considerations require a recommendation for listing at a later time. This decision does not necessarily mean that there is no hazard associated with a given site; it only means that, based upon available information, the location is not judged to be a potential NPL site.

Date of Government Version: 06/23/2009
Date Data Arrived at EDR: 09/02/2009
Date Made Active in Reports: 09/21/2009
Number of Days to Update: 19

Source: EPA
Telephone: 703-412-9810
Last EDR Contact: 05/07/2010
Next Scheduled EDR Contact: 06/14/2010
Data Release Frequency: Quarterly

Federal RCRA CORRACTS facilities list

CORRACTS: Corrective Action Report

CORRACTS identifies hazardous waste handlers with RCRA corrective action activity.

Date of Government Version: 12/11/2009
Date Data Arrived at EDR: 12/29/2009
Date Made Active in Reports: 02/10/2010
Number of Days to Update: 43

Source: EPA
Telephone: 800-424-9346
Last EDR Contact: 02/15/2010
Next Scheduled EDR Contact: 05/31/2010
Data Release Frequency: Quarterly

Federal RCRA non-CORRACTS TSD facilities list

RCRA-TSDF: RCRA - Treatment, Storage and Disposal

RCRAInfo is EPA's comprehensive information system, providing access to data supporting the Resource Conservation and Recovery Act (RCRA) of 1976 and the Hazardous and Solid Waste Amendments (HSWA) of 1984. The database includes selective information on sites which generate, transport, store, treat and/or dispose of hazardous waste as defined by the Resource Conservation and Recovery Act (RCRA). Transporters are individuals or entities that move hazardous waste from the generator offsite to a facility that can recycle, treat, store, or dispose of the waste. TSDFs treat, store, or dispose of the waste.

Date of Government Version: 01/13/2010
Date Data Arrived at EDR: 01/15/2010
Date Made Active in Reports: 02/18/2010
Number of Days to Update: 34

Source: Environmental Protection Agency
Telephone: (415) 495-8895
Last EDR Contact: 04/29/2010
Next Scheduled EDR Contact: 07/19/2010
Data Release Frequency: Quarterly

Federal RCRA generators list

RCRA-LQG: RCRA - Large Quantity Generators

RCRAInfo is EPA's comprehensive information system, providing access to data supporting the Resource Conservation and Recovery Act (RCRA) of 1976 and the Hazardous and Solid Waste Amendments (HSWA) of 1984. The database includes selective information on sites which generate, transport, store, treat and/or dispose of hazardous waste as defined by the Resource Conservation and Recovery Act (RCRA). Large quantity generators (LQGs) generate over 1,000 kilograms (kg) of hazardous waste, or over 1 kg of acutely hazardous waste per month.

Date of Government Version: 01/13/2010
Date Data Arrived at EDR: 01/15/2010
Date Made Active in Reports: 02/18/2010
Number of Days to Update: 34

Source: Environmental Protection Agency
Telephone: (415) 495-8895
Last EDR Contact: 04/29/2010
Next Scheduled EDR Contact: 07/19/2010
Data Release Frequency: Quarterly

RCRA-SQG: RCRA - Small Quantity Generators

RCRAInfo is EPA's comprehensive information system, providing access to data supporting the Resource Conservation and Recovery Act (RCRA) of 1976 and the Hazardous and Solid Waste Amendments (HSWA) of 1984. The database includes selective information on sites which generate, transport, store, treat and/or dispose of hazardous waste as defined by the Resource Conservation and Recovery Act (RCRA). Small quantity generators (SQGs) generate between 100 kg and 1,000 kg of hazardous waste per month.

Date of Government Version: 01/13/2010
Date Data Arrived at EDR: 01/15/2010
Date Made Active in Reports: 02/18/2010
Number of Days to Update: 34

Source: Environmental Protection Agency
Telephone: (415) 495-8895
Last EDR Contact: 04/29/2010
Next Scheduled EDR Contact: 07/19/2010
Data Release Frequency: Quarterly

RCRA-CESQG: RCRA - Conditionally Exempt Small Quantity Generators

RCRAInfo is EPA's comprehensive information system, providing access to data supporting the Resource Conservation and Recovery Act (RCRA) of 1976 and the Hazardous and Solid Waste Amendments (HSWA) of 1984. The database includes selective information on sites which generate, transport, store, treat and/or dispose of hazardous waste as defined by the Resource Conservation and Recovery Act (RCRA). Conditionally exempt small quantity generators (CESQGs) generate less than 100 kg of hazardous waste, or less than 1 kg of acutely hazardous waste per month.

Date of Government Version: 01/13/2010
Date Data Arrived at EDR: 01/15/2010
Date Made Active in Reports: 02/18/2010
Number of Days to Update: 34

Source: Environmental Protection Agency
Telephone: (415) 495-8895
Last EDR Contact: 04/29/2010
Next Scheduled EDR Contact: 07/19/2010
Data Release Frequency: Varies

Federal institutional controls / engineering controls registries

US ENG CONTROLS: Engineering Controls Sites List

A listing of sites with engineering controls in place. Engineering controls include various forms of caps, building foundations, liners, and treatment methods to create pathway elimination for regulated substances to enter environmental media or effect human health.

Date of Government Version: 12/20/2009
Date Data Arrived at EDR: 01/20/2010
Date Made Active in Reports: 04/12/2010
Number of Days to Update: 82

Source: Environmental Protection Agency
Telephone: 703-603-0695
Last EDR Contact: 03/15/2010
Next Scheduled EDR Contact: 06/28/2010
Data Release Frequency: Varies

US INST CONTROL: Sites with Institutional Controls

A listing of sites with institutional controls in place. Institutional controls include administrative measures, such as groundwater use restrictions, construction restrictions, property use restrictions, and post remediation care requirements intended to prevent exposure to contaminants remaining on site. Deed restrictions are generally required as part of the institutional controls.

Date of Government Version: 12/20/2009
Date Data Arrived at EDR: 01/20/2010
Date Made Active in Reports: 04/12/2010
Number of Days to Update: 82

Source: Environmental Protection Agency
Telephone: 703-603-0695
Last EDR Contact: 03/15/2010
Next Scheduled EDR Contact: 06/28/2010
Data Release Frequency: Varies

Federal ERNS list

ERNS: Emergency Response Notification System

Emergency Response Notification System. ERNS records and stores information on reported releases of oil and hazardous substances.

Date of Government Version: 12/31/2009
Date Data Arrived at EDR: 01/22/2010
Date Made Active in Reports: 02/11/2010
Number of Days to Update: 20

Source: National Response Center, United States Coast Guard
Telephone: 202-267-2180
Last EDR Contact: 04/07/2010
Next Scheduled EDR Contact: 07/19/2010
Data Release Frequency: Annually

State- and tribal - equivalent NPL

RESPONSE: State Response Sites

Identifies confirmed release sites where DTSC is involved in remediation, either in a lead or oversight capacity. These confirmed release sites are generally high-priority and high potential risk.

Date of Government Version: 02/08/2010
Date Data Arrived at EDR: 02/09/2010
Date Made Active in Reports: 02/18/2010
Number of Days to Update: 9

Source: Department of Toxic Substances Control
Telephone: 916-323-3400
Last EDR Contact: 02/09/2010
Next Scheduled EDR Contact: 05/24/2010
Data Release Frequency: Quarterly

State- and tribal - equivalent CERCLIS

ENVIROSTOR: EnviroStor Database

The Department of Toxic Substances Control's (DTSC's) Site Mitigation and Brownfields Reuse Program's (SMBRP's) EnviroStor database identifes sites that have known contamination or sites for which there may be reasons to investigate further. The database includes the following site types: Federal Superfund sites (National Priorities List (NPL)); State Response, including Military Facilities and State Superfund; Voluntary Cleanup; and School sites. EnviroStor provides similar information to the information that was available in CalSites, and provides additional site information, including, but not limited to, identification of formerly-contaminated properties that have been released for reuse, properties where environmental deed restrictions have been recorded to prevent inappropriate land uses, and risk characterization information that is used to assess potential impacts to public health and the environment at contaminated sites.

Date of Government Version: 02/08/2010
Date Data Arrived at EDR: 02/09/2010
Date Made Active in Reports: 02/18/2010
Number of Days to Update: 9

Source: Department of Toxic Substances Control
Telephone: 916-323-3400
Last EDR Contact: 02/09/2010
Next Scheduled EDR Contact: 05/24/2010
Data Release Frequency: Quarterly

State and tribal landfill and/or solid waste disposal site lists

SWF/LF (SWIS): Solid Waste Information System

Active, Closed and Inactive Landfills. SWF/LF records typically contain an inve ntory of solid waste disposal facilities or landfills. These may be active or i nactive facilities or open dumps that failed to meet RCRA Section 4004 criteria for solid waste landfills or disposal sites.

Date of Government Version: 02/22/2010
Date Data Arrived at EDR: 02/24/2010
Date Made Active in Reports: 03/04/2010
Number of Days to Update: 8

Source: Department of Resources Recycling and Recovery
Telephone: 916-341-6320
Last EDR Contact: 02/24/2010
Next Scheduled EDR Contact: 06/07/2010
Data Release Frequency: Quarterly

State and tribal leaking storage tank lists

LUST REG 9: Leaking Underground Storage Tank Report

Orange, Riverside, San Diego counties. For more current information, please refer to the State Water Resources Control Board's LUST database.

Date of Government Version: 03/01/2001
Date Data Arrived at EDR: 04/23/2001
Date Made Active in Reports: 05/21/2001
Number of Days to Update: 28

Source: California Regional Water Quality Control Board San Diego Region (9)
Telephone: 858-637-5595
Last EDR Contact: 03/29/2010
Next Scheduled EDR Contact: 07/12/2010
Data Release Frequency: No Update Planned

LUST REG 7: Leaking Underground Storage Tank Case Listing

Leaking Underground Storage Tank locations. Imperial, Riverside, San Diego, Santa Barbara counties.

Date of Government Version: 02/26/2004
Date Data Arrived at EDR: 02/26/2004
Date Made Active in Reports: 03/24/2004
Number of Days to Update: 27

Source: California Regional Water Quality Control Board Colorado River Basin Region (7)
Telephone: 760-776-8943
Last EDR Contact: 05/03/2010
Next Scheduled EDR Contact: 08/16/2010
Data Release Frequency: No Update Planned

LUST REG 6V: Leaking Underground Storage Tank Case Listing

Leaking Underground Storage Tank locations. Inyo, Kern, Los Angeles, Mono, San Bernardino counties.

Date of Government Version: 06/07/2005
Date Data Arrived at EDR: 06/07/2005
Date Made Active in Reports: 06/29/2005
Number of Days to Update: 22

Source: California Regional Water Quality Control Board Victorville Branch Office (6)
Telephone: 760-241-7365
Last EDR Contact: 03/15/2010
Next Scheduled EDR Contact: 06/28/2010
Data Release Frequency: No Update Planned

LUST REG 6L: Leaking Underground Storage Tank Case Listing

For more current information, please refer to the State Water Resources Control Board's LUST database.

Date of Government Version: 09/09/2003
Date Data Arrived at EDR: 09/10/2003
Date Made Active in Reports: 10/07/2003
Number of Days to Update: 27

Source: California Regional Water Quality Control Board Lahontan Region (6)
Telephone: 530-542-5572
Last EDR Contact: 02/12/2010
Next Scheduled EDR Contact: 05/31/2010
Data Release Frequency: No Update Planned

LUST REG 5: Leaking Underground Storage Tank Database

Leaking Underground Storage Tank locations. Alameda, Alpine, Amador, Butte, Colusa, Contra Costa, Calveras, El Dorado, Fresno, Glenn, Kern, Kings, Lake, Lassen, Madera, Mariposa, Merced, Modoc, Napa, Nevada, Placer, Plumas, Sacramento, San Joaquin, Shasta, Solano, Stanislaus, Sutter, Tehama, Tulare, Tuolumne, Yolo, Yuba counties.

Date of Government Version: 07/01/2008
Date Data Arrived at EDR: 07/22/2008
Date Made Active in Reports: 07/31/2008
Number of Days to Update: 9

Source: California Regional Water Quality Control Board Central Valley Region (5)
Telephone: 916-464-4834
Last EDR Contact: 04/05/2010
Next Scheduled EDR Contact: 07/19/2010
Data Release Frequency: Quarterly

LUST REG 4: Underground Storage Tank Leak List

Los Angeles, Ventura counties. For more current information, please refer to the State Water Resources Control Board's LUST database.

Date of Government Version: 09/07/2004
Date Data Arrived at EDR: 09/07/2004
Date Made Active in Reports: 10/12/2004
Number of Days to Update: 35

Source: California Regional Water Quality Control Board Los Angeles Region (4)
Telephone: 213-576-6710
Last EDR Contact: 03/08/2010
Next Scheduled EDR Contact: 06/21/2010
Data Release Frequency: No Update Planned

LUST REG 3: Leaking Underground Storage Tank Database

Leaking Underground Storage Tank locations. Monterey, San Benito, San Luis Obispo, Santa Barbara, Santa Cruz counties.

Date of Government Version: 05/19/2003
Date Data Arrived at EDR: 05/19/2003
Date Made Active in Reports: 06/02/2003
Number of Days to Update: 14

Source: California Regional Water Quality Control Board Central Coast Region (3)
Telephone: 805-542-4786
Last EDR Contact: 04/19/2010
Next Scheduled EDR Contact: 08/02/2010
Data Release Frequency: No Update Planned

LUST REG 2: Fuel Leak List

Leaking Underground Storage Tank locations. Alameda, Contra Costa, Marin, Napa, San Francisco, San Mateo, Santa Clara, Solano, Sonoma counties.

Date of Government Version: 09/30/2004
Date Data Arrived at EDR: 10/20/2004
Date Made Active in Reports: 11/19/2004
Number of Days to Update: 30

Source: California Regional Water Quality Control Board San Francisco Bay Region (2)
Telephone: 510-622-2433
Last EDR Contact: 03/22/2010
Next Scheduled EDR Contact: 07/05/2010
Data Release Frequency: Quarterly

LUST REG 1: Active Toxic Site Investigation

Del Norte, Humboldt, Lake, Mendocino, Modoc, Siskiyou, Sonoma, Trinity counties. For more current information, please refer to the State Water Resources Control Board's LUST database.

Date of Government Version: 02/01/2001
Date Data Arrived at EDR: 02/28/2001
Date Made Active in Reports: 03/29/2001
Number of Days to Update: 29

Source: California Regional Water Quality Control Board North Coast (1)
Telephone: 707-570-3769
Last EDR Contact: 05/03/2010
Next Scheduled EDR Contact: 08/16/2010
Data Release Frequency: No Update Planned

LUST: Geotracker's Leaking Underground Fuel Tank Report

Leaking Underground Storage Tank Incident Reports. LUST records contain an inventory of reported leaking underground storage tank incidents. Not all states maintain these records, and the information stored varies by state. For more information on a particular leaking underground storage tank sites, please contact the appropriate regulatory agency.

Date of Government Version: 03/22/2010
Date Data Arrived at EDR: 03/23/2010
Date Made Active in Reports: 04/09/2010
Number of Days to Update: 17

Source: State Water Resources Control Board
Telephone: see region list
Last EDR Contact: 05/05/2010
Next Scheduled EDR Contact: 07/05/2010
Data Release Frequency: Quarterly

LUST REG 8: Leaking Underground Storage Tanks

California Regional Water Quality Control Board Santa Ana Region (8). For more current information, please refer to the State Water Resources Control Board's LUST database.

Date of Government Version: 02/14/2005
Date Data Arrived at EDR: 02/15/2005
Date Made Active in Reports: 03/28/2005
Number of Days to Update: 41

Source: California Regional Water Quality Control Board Santa Ana Region (8)
Telephone: 909-782-4496
Last EDR Contact: 04/19/2010
Next Scheduled EDR Contact: 08/02/2010
Data Release Frequency: Varies

SLIC: Statewide SLIC Cases

The SLIC (Spills, Leaks, Investigations and Cleanup) program is designed to protect and restore water quality from spills, leaks, and similar discharges.

Date of Government Version: 03/22/2010
Date Data Arrived at EDR: 03/23/2010
Date Made Active in Reports: 04/09/2010
Number of Days to Update: 17

Source: State Water Resources Control Board
Telephone: 866-480-1028
Last EDR Contact: 05/05/2010
Next Scheduled EDR Contact: 07/05/2010
Data Release Frequency: Varies

SLIC REG 1: Active Toxic Site Investigations

The SLIC (Spills, Leaks, Investigations and Cleanup) program is designed to protect and restore water quality from spills, leaks, and similar discharges.

Date of Government Version: 04/03/2003
Date Data Arrived at EDR: 04/07/2003
Date Made Active in Reports: 04/25/2003
Number of Days to Update: 18

Source: California Regional Water Quality Control Board, North Coast Region (1)
Telephone: 707-576-2220
Last EDR Contact: 05/03/2010
Next Scheduled EDR Contact: 08/16/2010
Data Release Frequency: No Update Planned

SLIC REG 2: Spills, Leaks, Investigation & Cleanup Cost Recovery Listing

The SLIC (Spills, Leaks, Investigations and Cleanup) program is designed to protect and restore water quality from spills, leaks, and similar discharges.

Date of Government Version: 09/30/2004
Date Data Arrived at EDR: 10/20/2004
Date Made Active in Reports: 11/19/2004
Number of Days to Update: 30

Source: Regional Water Quality Control Board San Francisco Bay Region (2)
Telephone: 510-286-0457
Last EDR Contact: 03/22/2010
Next Scheduled EDR Contact: 07/05/2010
Data Release Frequency: Quarterly

SLIC REG 3: Spills, Leaks, Investigation & Cleanup Cost Recovery Listing

The SLIC (Spills, Leaks, Investigations and Cleanup) program is designed to protect and restore water quality from spills, leaks, and similar discharges.

Date of Government Version: 05/18/2006
Date Data Arrived at EDR: 05/18/2006
Date Made Active in Reports: 06/15/2006
Number of Days to Update: 28

Source: California Regional Water Quality Control Board Central Coast Region (3)
Telephone: 805-549-3147
Last EDR Contact: 04/19/2010
Next Scheduled EDR Contact: 08/02/2010
Data Release Frequency: Semi-Annually

SLIC REG 4: Spills, Leaks, Investigation & Cleanup Cost Recovery Listing

The SLIC (Spills, Leaks, Investigations and Cleanup) program is designed to protect and restore water quality from spills, leaks, and similar discharges.

Date of Government Version: 11/17/2004
Date Data Arrived at EDR: 11/18/2004
Date Made Active in Reports: 01/04/2005
Number of Days to Update: 47

Source: Region Water Quality Control Board Los Angeles Region (4)
Telephone: 213-576-6600
Last EDR Contact: 04/05/2010
Next Scheduled EDR Contact: 07/19/2010
Data Release Frequency: Varies

SLIC REG 5: Spills, Leaks, Investigation & Cleanup Cost Recovery Listing

The SLIC (Spills, Leaks, Investigations and Cleanup) program is designed to protect and restore water quality from spills, leaks, and similar discharges.

Date of Government Version: 04/01/2005
Date Data Arrived at EDR: 04/05/2005
Date Made Active in Reports: 04/21/2005
Number of Days to Update: 16

Source: Regional Water Quality Control Board Central Valley Region (5)
Telephone: 916-464-3291
Last EDR Contact: 03/15/2010
Next Scheduled EDR Contact: 06/28/2010
Data Release Frequency: Semi-Annually

SLIC REG 6V: Spills, Leaks, Investigation & Cleanup Cost Recovery Listing
The SLIC (Spills, Leaks, Investigations and Cleanup) program is designed to protect and restore water quality from spills, leaks, and similar discharges.

Date of Government Version: 05/24/2005
Date Data Arrived at EDR: 05/25/2005
Date Made Active in Reports: 06/16/2005
Number of Days to Update: 22

Source: Regional Water Quality Control Board, Victorville Branch
Telephone: 619-241-6583
Last EDR Contact: 12/10/2009
Next Scheduled EDR Contact: 03/29/2010
Data Release Frequency: Semi-Annually

SLIC REG 6L: SLIC Sites
The SLIC (Spills, Leaks, Investigations and Cleanup) program is designed to protect and restore water quality from spills, leaks, and similar discharges.

Date of Government Version: 09/07/2004
Date Data Arrived at EDR: 09/07/2004
Date Made Active in Reports: 10/12/2004
Number of Days to Update: 35

Source: California Regional Water Quality Control Board, Lahontan Region
Telephone: 530-542-5574
Last EDR Contact: 02/15/2010
Next Scheduled EDR Contact: 05/31/2010
Data Release Frequency: No Update Planned

SLIC REG 7: SLIC List
The SLIC (Spills, Leaks, Investigations and Cleanup) program is designed to protect and restore water quality from spills, leaks, and similar discharges.

Date of Government Version: 11/24/2004
Date Data Arrived at EDR: 11/29/2004
Date Made Active in Reports: 01/04/2005
Number of Days to Update: 36

Source: California Regional Quality Control Board, Colorado River Basin Region
Telephone: 760-346-7491
Last EDR Contact: 05/03/2010
Next Scheduled EDR Contact: 08/16/2010
Data Release Frequency: No Update Planned

SLIC REG 8: Spills, Leaks, Investigation & Cleanup Cost Recovery Listing
The SLIC (Spills, Leaks, Investigations and Cleanup) program is designed to protect and restore water quality from spills, leaks, and similar discharges.

Date of Government Version: 04/03/2008
Date Data Arrived at EDR: 04/03/2008
Date Made Active in Reports: 04/14/2008
Number of Days to Update: 11

Source: California Region Water Quality Control Board Santa Ana Region (8)
Telephone: 951-782-3298
Last EDR Contact: 03/15/2010
Next Scheduled EDR Contact: 06/28/2010
Data Release Frequency: Semi-Annually

SLIC REG 9: Spills, Leaks, Investigation & Cleanup Cost Recovery Listing
The SLIC (Spills, Leaks, Investigations and Cleanup) program is designed to protect and restore water quality from spills, leaks, and similar discharges.

Date of Government Version: 09/10/2007
Date Data Arrived at EDR: 09/11/2007
Date Made Active in Reports: 09/28/2007
Number of Days to Update: 17

Source: California Regional Water Quality Control Board San Diego Region (9)
Telephone: 858-467-2980
Last EDR Contact: 05/10/2010
Next Scheduled EDR Contact: 08/23/2010
Data Release Frequency: Annually

INDIAN LUST R10: Leaking Underground Storage Tanks on Indian Land
LUSTs on Indian land in Alaska, Idaho, Oregon and Washington.

Date of Government Version: 02/02/2010
Date Data Arrived at EDR: 02/03/2010
Date Made Active in Reports: 02/18/2010
Number of Days to Update: 15
Source: EPA Region 10
Telephone: 206-553-2857
Last EDR Contact: 05/03/2010
Next Scheduled EDR Contact: 08/16/2010
Data Release Frequency: Quarterly

INDIAN LUST R1: Leaking Underground Storage Tanks on Indian Land
A listing of leaking underground storage tank locations on Indian Land.

Date of Government Version: 02/19/2009
Date Data Arrived at EDR: 02/19/2009
Date Made Active in Reports: 03/16/2009
Number of Days to Update: 25
Source: EPA Region 1
Telephone: 617-918-1313
Last EDR Contact: 05/03/2010
Next Scheduled EDR Contact: 08/16/2010
Data Release Frequency: Varies

INDIAN LUST R8: Leaking Underground Storage Tanks on Indian Land
LUSTs on Indian land in Colorado, Montana, North Dakota, South Dakota, Utah and Wyoming.

Date of Government Version: 02/25/2010
Date Data Arrived at EDR: 02/25/2010
Date Made Active in Reports: 04/12/2010
Number of Days to Update: 46
Source: EPA Region 8
Telephone: 303-312-6271
Last EDR Contact: 05/03/2010
Next Scheduled EDR Contact: 08/16/2010
Data Release Frequency: Quarterly

INDIAN LUST R6: Leaking Underground Storage Tanks on Indian Land
LUSTs on Indian land in New Mexico and Oklahoma.

Date of Government Version: 03/05/2010
Date Data Arrived at EDR: 03/05/2010
Date Made Active in Reports: 04/12/2010
Number of Days to Update: 38
Source: EPA Region 6
Telephone: 214-665-6597
Last EDR Contact: 05/03/2010
Next Scheduled EDR Contact: 08/16/2010
Data Release Frequency: Varies

INDIAN LUST R4: Leaking Underground Storage Tanks on Indian Land
LUSTs on Indian land in Florida, Mississippi and North Carolina.

Date of Government Version: 03/10/2010
Date Data Arrived at EDR: 03/16/2010
Date Made Active in Reports: 04/12/2010
Number of Days to Update: 27
Source: EPA Region 4
Telephone: 404-562-8677
Last EDR Contact: 05/03/2010
Next Scheduled EDR Contact: 08/16/2010
Data Release Frequency: Semi-Annually

INDIAN LUST R9: Leaking Underground Storage Tanks on Indian Land
LUSTs on Indian land in Arizona, California, New Mexico and Nevada

Date of Government Version: 02/01/2010
Date Data Arrived at EDR: 03/03/2010
Date Made Active in Reports: 04/12/2010
Number of Days to Update: 40
Source: Environmental Protection Agency
Telephone: 415-972-3372
Last EDR Contact: 05/03/2010
Next Scheduled EDR Contact: 08/16/2010
Data Release Frequency: Quarterly

INDIAN LUST R7: Leaking Underground Storage Tanks on Indian Land
LUSTs on Indian land in Iowa, Kansas, and Nebraska

Date of Government Version: 03/24/2009
Date Data Arrived at EDR: 05/20/2009
Date Made Active in Reports: 06/17/2009
Number of Days to Update: 28
Source: EPA Region 7
Telephone: 913-551-7003
Last EDR Contact: 05/04/2010
Next Scheduled EDR Contact: 08/16/2010
Data Release Frequency: Varies

State and tribal registered storage tank lists

GOVERNMENT RECORDS SEARCHED / DATA CURRENCY TRACKING

UST: Active UST Facilities
Active UST facilities gathered from the local regulatory agencies

Date of Government Version: 03/22/2010
Date Data Arrived at EDR: 03/23/2010
Date Made Active in Reports: 04/14/2010
Number of Days to Update: 22

Source: SWRCB
Telephone: 916-480-1028
Last EDR Contact: 05/05/2010
Next Scheduled EDR Contact: 07/05/2010
Data Release Frequency: Semi-Annually

AST: Aboveground Petroleum Storage Tank Facilities
Registered Aboveground Storage Tanks.

Date of Government Version: 08/01/2009
Date Data Arrived at EDR: 09/10/2009
Date Made Active in Reports: 10/01/2009
Number of Days to Update: 21

Source: State Water Resources Control Board
Telephone: 916-341-5712
Last EDR Contact: 04/12/2010
Next Scheduled EDR Contact: 07/26/2010
Data Release Frequency: Quarterly

INDIAN UST R10: Underground Storage Tanks on Indian Land
The Indian Underground Storage Tank (UST) database provides information about underground storage tanks on Indian land in EPA Region 10 (Alaska, Idaho, Oregon, Washington, and Tribal Nations).

Date of Government Version: 02/02/2010
Date Data Arrived at EDR: 02/03/2010
Date Made Active in Reports: 02/18/2010
Number of Days to Update: 15

Source: EPA Region 10
Telephone: 206-553-2857
Last EDR Contact: 05/03/2010
Next Scheduled EDR Contact: 08/16/2010
Data Release Frequency: Quarterly

INDIAN UST R9: Underground Storage Tanks on Indian Land
The Indian Underground Storage Tank (UST) database provides information about underground storage tanks on Indian land in EPA Region 9 (Arizona, California, Hawaii, Nevada, the Pacific Islands, and Tribal Nations).

Date of Government Version: 02/01/2010
Date Data Arrived at EDR: 03/03/2010
Date Made Active in Reports: 04/12/2010
Number of Days to Update: 40

Source: EPA Region 9
Telephone: 415-972-3368
Last EDR Contact: 05/03/2010
Next Scheduled EDR Contact: 08/16/2010
Data Release Frequency: Quarterly

INDIAN UST R8: Underground Storage Tanks on Indian Land
The Indian Underground Storage Tank (UST) database provides information about underground storage tanks on Indian land in EPA Region 8 (Colorado, Montana, North Dakota, South Dakota, Utah, Wyoming and 27 Tribal Nations).

Date of Government Version: 02/25/2010
Date Data Arrived at EDR: 02/25/2010
Date Made Active in Reports: 04/12/2010
Number of Days to Update: 46

Source: EPA Region 8
Telephone: 303-312-6137
Last EDR Contact: 05/03/2010
Next Scheduled EDR Contact: 08/16/2010
Data Release Frequency: Quarterly

INDIAN UST R7: Underground Storage Tanks on Indian Land
The Indian Underground Storage Tank (UST) database provides information about underground storage tanks on Indian land in EPA Region 7 (Iowa, Kansas, Missouri, Nebraska, and 9 Tribal Nations).

Date of Government Version: 04/01/2008
Date Data Arrived at EDR: 12/30/2008
Date Made Active in Reports: 03/16/2009
Number of Days to Update: 76

Source: EPA Region 7
Telephone: 913-551-7003
Last EDR Contact: 02/01/2010
Next Scheduled EDR Contact: 05/17/2010
Data Release Frequency: Varies

INDIAN UST R6: Underground Storage Tanks on Indian Land
The Indian Underground Storage Tank (UST) database provides information about underground storage tanks on Indian land in EPA Region 6 (Louisiana, Arkansas, Oklahoma, New Mexico, Texas and 65 Tribes).

Date of Government Version: 02/08/2010
Date Data Arrived at EDR: 02/09/2010
Date Made Active in Reports: 02/18/2010
Number of Days to Update: 9

Source: EPA Region 6
Telephone: 214-665-7591
Last EDR Contact: 05/03/2010
Next Scheduled EDR Contact: 08/16/2010
Data Release Frequency: Semi-Annually

INDIAN UST R5: Underground Storage Tanks on Indian Land

The Indian Underground Storage Tank (UST) database provides information about underground storage tanks on Indian land in EPA Region 5 (Michigan, Minnesota and Wisconsin and Tribal Nations).

Date of Government Version: 02/11/2010
Date Data Arrived at EDR: 02/11/2010
Date Made Active in Reports: 04/12/2010
Number of Days to Update: 60

Source: EPA Region 5
Telephone: 312-886-6136
Last EDR Contact: 05/03/2010
Next Scheduled EDR Contact: 08/16/2010
Data Release Frequency: Varies

INDIAN UST R4: Underground Storage Tanks on Indian Land

The Indian Underground Storage Tank (UST) database provides information about underground storage tanks on Indian land in EPA Region 4 (Alabama, Florida, Georgia, Kentucky, Mississippi, North Carolina, South Carolina, Tennessee and Tribal Nations)

Date of Government Version: 03/10/2010
Date Data Arrived at EDR: 03/16/2010
Date Made Active in Reports: 04/12/2010
Number of Days to Update: 27

Source: EPA Region 4
Telephone: 404-562-9424
Last EDR Contact: 05/03/2010
Next Scheduled EDR Contact: 08/16/2010
Data Release Frequency: Semi-Annually

INDIAN UST R1: Underground Storage Tanks on Indian Land

The Indian Underground Storage Tank (UST) database provides information about underground storage tanks on Indian land in EPA Region 1 (Connecticut, Maine, Massachusetts, New Hampshire, Rhode Island, Vermont and ten Tribal Nations).

Date of Government Version: 02/19/2009
Date Data Arrived at EDR: 02/19/2009
Date Made Active in Reports: 03/16/2009
Number of Days to Update: 25

Source: EPA, Region 1
Telephone: 617-918-1313
Last EDR Contact: 05/03/2010
Next Scheduled EDR Contact: 08/16/2010
Data Release Frequency: Varies

FEMA UST: Underground Storage Tank Listing

A listing of all FEMA owned underground storage tanks.

Date of Government Version: 01/01/2010
Date Data Arrived at EDR: 02/16/2010
Date Made Active in Reports: 04/12/2010
Number of Days to Update: 55

Source: FEMA
Telephone: 202-646-5797
Last EDR Contact: 04/19/2010
Next Scheduled EDR Contact: 08/02/2010
Data Release Frequency: Varies

State and tribal voluntary cleanup sites

INDIAN VCP R7: Voluntary Cleanup Priority Lisitng

A listing of voluntary cleanup priority sites located on Indian Land located in Region 7.

Date of Government Version: 03/20/2008
Date Data Arrived at EDR: 04/22/2008
Date Made Active in Reports: 05/19/2008
Number of Days to Update: 27

Source: EPA, Region 7
Telephone: 913-551-7365
Last EDR Contact: 04/20/2009
Next Scheduled EDR Contact: 07/20/2009
Data Release Frequency: Varies

VCP: Voluntary Cleanup Program Properties

Contains low threat level properties with either confirmed or unconfirmed releases and the project proponents have request that DTSC oversee investigation and/or cleanup activities and have agreed to provide coverage for DTSC's costs.

Date of Government Version: 02/08/2010
Date Data Arrived at EDR: 02/09/2010
Date Made Active in Reports: 02/18/2010
Number of Days to Update: 9

Source: Department of Toxic Substances Control
Telephone: 916-323-3400
Last EDR Contact: 02/09/2010
Next Scheduled EDR Contact: 02/22/2010
Data Release Frequency: Quarterly

INDIAN VCP R1: Voluntary Cleanup Priority Listing
A listing of voluntary cleanup priority sites located on Indian Land located in Region 1.

Date of Government Version: 04/02/2008
Date Data Arrived at EDR: 04/22/2008
Date Made Active in Reports: 05/19/2008
Number of Days to Update: 27

Source: EPA, Region 1
Telephone: 617-918-1102
Last EDR Contact: 04/05/2010
Next Scheduled EDR Contact: 07/19/2010
Data Release Frequency: Varies

ADDITIONAL ENVIRONMENTAL RECORDS

Local Brownfield lists

US BROWNFIELDS: A Listing of Brownfields Sites
Included in the listing are brownfields properties addresses by Cooperative Agreement Recipients and brownfields properties addressed by Targeted Brownfields Assessments. Targeted Brownfields Assessments-EPA's Targeted Brownfields Assessments (TBA) program is designed to help states, tribes, and municipalities--especially those without EPA Brownfields Assessment Demonstration Pilots--minimize the uncertainties of contamination often associated with brownfields. Under the TBA program, EPA provides funding and/or technical assistance for environmental assessments at brownfields sites throughout the country. Targeted Brownfields Assessments supplement and work with other efforts under EPA's Brownfields Initiative to promote cleanup and redevelopment of brownfields. Cooperative Agreement Recipients-States, political subdivisions, territories, and Indian tribes become Brownfields Cleanup Revolving Loan Fund (BCRLF) cooperative agreement recipients when they enter into BCRLF cooperative agreements with the U.S. EPA. EPA selects BCRLF cooperative agreement recipients based on a proposal and application process. BCRLF cooperative agreement recipients must use EPA funds provided through BCRLF cooperative agreement for specified brownfields-related cleanup activities.

Date of Government Version: 10/01/2009
Date Data Arrived at EDR: 11/04/2009
Date Made Active in Reports: 12/16/2009
Number of Days to Update: 42

Source: Environmental Protection Agency
Telephone: 202-566-2777
Last EDR Contact: 03/23/2010
Next Scheduled EDR Contact: 07/12/2010
Data Release Frequency: Semi-Annually

Local Lists of Landfill / Solid Waste Disposal Sites

ODI: Open Dump Inventory
An open dump is defined as a disposal facility that does not comply with one or more of the Part 257 or Part 258 Subtitle D Criteria.

Date of Government Version: 06/30/1985
Date Data Arrived at EDR: 08/09/2004
Date Made Active in Reports: 09/17/2004
Number of Days to Update: 39

Source: Environmental Protection Agency
Telephone: 800-424-9346
Last EDR Contact: 06/09/2004
Next Scheduled EDR Contact: N/A
Data Release Frequency: No Update Planned

DEBRIS REGION 9: Torres Martinez Reservation Illegal Dump Site Locations
A listing of illegal dump sites location on the Torres Martinez Indian Reservation located in eastern Riverside County and northern Imperial County, California.

Date of Government Version: 01/12/2009
Date Data Arrived at EDR: 05/07/2009
Date Made Active in Reports: 09/21/2009
Number of Days to Update: 137

Source: EPA, Region 9
Telephone: 415-972-3336
Last EDR Contact: 03/22/2010
Next Scheduled EDR Contact: 06/21/2010
Data Release Frequency: Varies

WMUDS/SWAT: Waste Management Unit Database

Waste Management Unit Database System. WMUDS is used by the State Water Resources Control Board staff and the Regional Water Quality Control Boards for program tracking and inventory of waste management units. WMUDS is composed of the following databases: Facility Information, Scheduled Inspections Information, Waste Management Unit Information, SWAT Program Information, SWAT Report Summary Information, SWAT Report Summary Data, Chapter 15 (formerly Subchapter 15) Information, Chapter 15 Monitoring Parameters, TPCA Program Information, RCRA Program Information, Closure Information, and Interested Parties Information.

Date of Government Version: 04/01/2000
Date Data Arrived at EDR: 04/10/2000
Date Made Active in Reports: 05/10/2000
Number of Days to Update: 30

Source: State Water Resources Control Board
Telephone: 916-227-4448
Last EDR Contact: 03/15/2010
Next Scheduled EDR Contact: 05/31/2010
Data Release Frequency: Quarterly

SWRCY: Recycler Database

A listing of recycling facilities in California.

Date of Government Version: 01/06/2010
Date Data Arrived at EDR: 03/24/2010
Date Made Active in Reports: 04/09/2010
Number of Days to Update: 16

Source: Department of Conservation
Telephone: 916-323-3836
Last EDR Contact: 03/24/2010
Next Scheduled EDR Contact: 07/05/2010
Data Release Frequency: Quarterly

HAULERS: Registered Waste Tire Haulers Listing

A listing of registered waste tire haulers.

Date of Government Version: 03/09/2010
Date Data Arrived at EDR: 03/10/2010
Date Made Active in Reports: 04/09/2010
Number of Days to Update: 30

Source: Integrated Waste Management Board
Telephone: 916-341-6422
Last EDR Contact: 03/08/2010
Next Scheduled EDR Contact: 06/07/2010
Data Release Frequency: Varies

INDIAN ODI: Report on the Status of Open Dumps on Indian Lands

Location of open dumps on Indian land.

Date of Government Version: 12/31/1998
Date Data Arrived at EDR: 12/03/2007
Date Made Active in Reports: 01/24/2008
Number of Days to Update: 52

Source: Environmental Protection Agency
Telephone: 703-308-8245
Last EDR Contact: 05/10/2010
Next Scheduled EDR Contact: 08/23/2010
Data Release Frequency: Varies

Local Lists of Hazardous waste / Contaminated Sites

US CDL: Clandestine Drug Labs

A listing of clandestine drug lab locations. The U.S. Department of Justice ("the Department") provides this web site as a public service. It contains addresses of some locations where law enforcement agencies reported they found chemicals or other items that indicated the presence of either clandestine drug laboratories or dumpsites. In most cases, the source of the entries is not the Department, and the Department has not verified the entry and does not guarantee its accuracy. Members of the public must verify the accuracy of all entries by, for example, contacting local law enforcement and local health departments.

Date of Government Version: 08/19/2009
Date Data Arrived at EDR: 12/29/2009
Date Made Active in Reports: 02/10/2010
Number of Days to Update: 43

Source: Drug Enforcement Administration
Telephone: 202-307-1000
Last EDR Contact: 12/14/2009
Next Scheduled EDR Contact: 03/22/2010
Data Release Frequency: Quarterly

HIST CAL-SITES: Calsites Database

The Calsites database contains potential or confirmed hazardous substance release properties. In 1996, California EPA reevaluated and significantly reduced the number of sites in the Calsites database. No longer updated by the state agency. It has been replaced by ENVIROSTOR.

Date of Government Version: 08/08/2005
Date Data Arrived at EDR: 08/03/2006
Date Made Active in Reports: 08/24/2006
Number of Days to Update: 21

Source: Department of Toxic Substance Control
Telephone: 916-323-3400
Last EDR Contact: 02/23/2009
Next Scheduled EDR Contact: 05/25/2009
Data Release Frequency: No Update Planned

SCH: School Property Evaluation Program

This category contains proposed and existing school sites that are being evaluated by DTSC for possible hazardous materials contamination. In some cases, these properties may be listed in the CalSites category depending on the level of threat to public health and safety or the environment they pose.

Date of Government Version: 02/08/2010
Date Data Arrived at EDR: 02/09/2010
Date Made Active in Reports: 02/18/2010
Number of Days to Update: 9

Source: Department of Toxic Substances Control
Telephone: 916-323-3400
Last EDR Contact: 02/09/2010
Next Scheduled EDR Contact: 05/24/2010
Data Release Frequency: Quarterly

TOXIC PITS: Toxic Pits Cleanup Act Sites

Toxic PITS Cleanup Act Sites. TOXIC PITS identifies sites suspected of containing hazardous substances where cleanup has not yet been completed.

Date of Government Version: 07/01/1995
Date Data Arrived at EDR: 08/30/1995
Date Made Active in Reports: 09/26/1995
Number of Days to Update: 27

Source: State Water Resources Control Board
Telephone: 916-227-4364
Last EDR Contact: 01/26/2009
Next Scheduled EDR Contact: 04/27/2009
Data Release Frequency: No Update Planned

CDL: Clandestine Drug Labs

A listing of drug lab locations. Listing of a location in this database does not indicate that any illegal drug lab materials were or were not present there, and does not constitute a determination that the location either requires or does not require additional cleanup work.

Date of Government Version: 12/31/2009
Date Data Arrived at EDR: 02/25/2010
Date Made Active in Reports: 03/04/2010
Number of Days to Update: 7

Source: Department of Toxic Substances Control
Telephone: 916-255-6504
Last EDR Contact: 04/05/2010
Next Scheduled EDR Contact: 07/19/2010
Data Release Frequency: Varies

US HIST CDL: National Clandestine Laboratory Register

A listing of clandestine drug lab locations. The U.S. Department of Justice ("the Department") provides this web site as a public service. It contains addresses of some locations where law enforcement agencies reported they found chemicals or other items that indicated the presence of either clandestine drug laboratories or dumpsites. In most cases, the source of the entries is not the Department, and the Department has not verified the entry and does not guarantee its accuracy. Members of the public must verify the accuracy of all entries by, for example, contacting local law enforcement and local health departments.

Date of Government Version: 09/01/2007
Date Data Arrived at EDR: 11/19/2008
Date Made Active in Reports: 03/30/2009
Number of Days to Update: 131

Source: Drug Enforcement Administration
Telephone: 202-307-1000
Last EDR Contact: 03/23/2009
Next Scheduled EDR Contact: 06/22/2009
Data Release Frequency: No Update Planned

Local Lists of Registered Storage Tanks

CA FID UST: Facility Inventory Database

The Facility Inventory Database (FID) contains a historical listing of active and inactive underground storage tank locations from the State Water Resource Control Board. Refer to local/county source for current data.

Date of Government Version: 10/31/1994
Date Data Arrived at EDR: 09/05/1995
Date Made Active in Reports: 09/29/1995
Number of Days to Update: 24

Source: California Environmental Protection Agency
Telephone: 916-341-5851
Last EDR Contact: 12/28/1998
Next Scheduled EDR Contact: N/A
Data Release Frequency: No Update Planned

UST MENDOCINO: Mendocino County UST Database
A listing of underground storage tank locations in Mendocino County.

Date of Government Version: 09/23/2009
Date Data Arrived at EDR: 09/23/2009
Date Made Active in Reports: 10/01/2009
Number of Days to Update: 8
Source: Department of Public Health
Telephone: 707-463-4466
Last EDR Contact: 03/08/2010
Next Scheduled EDR Contact: 06/21/2010
Data Release Frequency: Annually

HIST UST: Hazardous Substance Storage Container Database
The Hazardous Substance Storage Container Database is a historical listing of UST sites. Refer to local/county source for current data.

Date of Government Version: 10/15/1990
Date Data Arrived at EDR: 01/25/1991
Date Made Active in Reports: 02/12/1991
Number of Days to Update: 18
Source: State Water Resources Control Board
Telephone: 916-341-5851
Last EDR Contact: 07/26/2001
Next Scheduled EDR Contact: N/A
Data Release Frequency: No Update Planned

SWEEPS UST: SWEEPS UST Listing
Statewide Environmental Evaluation and Planning System. This underground storage tank listing was updated and maintained by a company contacted by the SWRCB in the early 1990's. The listing is no longer updated or maintained. The local agency is the contact for more information on a site on the SWEEPS list.

Date of Government Version: 06/01/1994
Date Data Arrived at EDR: 07/07/2005
Date Made Active in Reports: 08/11/2005
Number of Days to Update: 35
Source: State Water Resources Control Board
Telephone: N/A
Last EDR Contact: 06/03/2005
Next Scheduled EDR Contact: N/A
Data Release Frequency: No Update Planned

Local Land Records

LIENS 2: CERCLA Lien Information
A Federal CERCLA ('Superfund') lien can exist by operation of law at any site or property at which EPA has spent Superfund monies. These monies are spent to investigate and address releases and threatened releases of contamination. CERCLIS provides information as to the identity of these sites and properties.

Date of Government Version: 02/05/2010
Date Data Arrived at EDR: 02/11/2010
Date Made Active in Reports: 04/12/2010
Number of Days to Update: 60
Source: Environmental Protection Agency
Telephone: 202-564-6023
Last EDR Contact: 05/03/2010
Next Scheduled EDR Contact: 08/16/2010
Data Release Frequency: Varies

LUCIS: Land Use Control Information System
LUCIS contains records of land use control information pertaining to the former Navy Base Realignment and Closure properties.

Date of Government Version: 12/09/2005
Date Data Arrived at EDR: 12/11/2006
Date Made Active in Reports: 01/11/2007
Number of Days to Update: 31
Source: Department of the Navy
Telephone: 843-820-7326
Last EDR Contact: 03/17/2010
Next Scheduled EDR Contact: 06/07/2010
Data Release Frequency: Varies

LIENS: Environmental Liens Listing
A listing of property locations with environmental liens for California where DTSC is a lien holder.

Date of Government Version: 01/28/2010
Date Data Arrived at EDR: 01/29/2010
Date Made Active in Reports: 02/18/2010
Number of Days to Update: 20
Source: Department of Toxic Substances Control
Telephone: 916-323-3400
Last EDR Contact: 05/03/2010
Next Scheduled EDR Contact: 08/02/2010
Data Release Frequency: Varies

DEED: Deed Restriction Listing

Site Mitigation and Brownfields Reuse Program Facility Sites with Deed Restrictions & Hazardous Waste Management Program Facility Sites with Deed / Land Use Restriction. The DTSC Site Mitigation and Brownfields Reuse Program (SMBRP) list includes sites cleaned up under the program's oversight and generally does not include current or former hazardous waste facilities that required a hazardous waste facility permit. The list represents deed restrictions that are active. Some sites have multiple deed restrictions. The DTSC Hazardous Waste Management Program (HWMP) has developed a list of current or former hazardous waste facilities that have a recorded land use restriction at the local county recorder's office. The land use restrictions on this list were required by the DTSC HWMP as a result of the presence of hazardous substances that remain on site after the facility (or part of the facility) has been closed or cleaned up. The types of land use restriction include deed notice, deed restriction, or a land use restriction that binds current and future owners.

Date of Government Version: 03/15/2010
Date Data Arrived at EDR: 03/16/2010
Date Made Active in Reports: 04/09/2010
Number of Days to Update: 24

Source: Department of Toxic Substances Control
Telephone: 916-323-3400
Last EDR Contact: 03/16/2010
Next Scheduled EDR Contact: 12/28/2009
Data Release Frequency: Semi-Annually

Records of Emergency Release Reports

HMIRS: Hazardous Materials Information Reporting System

Hazardous Materials Incident Report System. HMIRS contains hazardous material spill incidents reported to DOT.

Date of Government Version: 12/31/2009
Date Data Arrived at EDR: 01/06/2010
Date Made Active in Reports: 02/10/2010
Number of Days to Update: 35

Source: U.S. Department of Transportation
Telephone: 202-366-4555
Last EDR Contact: 04/07/2010
Next Scheduled EDR Contact: 07/19/2010
Data Release Frequency: Annually

CHMIRS: California Hazardous Material Incident Report System

California Hazardous Material Incident Reporting System. CHMIRS contains information on reported hazardous material incidents (accidental releases or spills).

Date of Government Version: 12/31/2007
Date Data Arrived at EDR: 05/09/2008
Date Made Active in Reports: 06/20/2008
Number of Days to Update: 42

Source: Office of Emergency Services
Telephone: 916-845-8400
Last EDR Contact: 05/03/2010
Next Scheduled EDR Contact: 08/16/2010
Data Release Frequency: Varies

LDS: Land Disposal Sites Listing

The Land Disposal program regulates of waste discharge to land for treatment, storage and disposal in waste management units.

Date of Government Version: 03/22/2010
Date Data Arrived at EDR: 03/23/2010
Date Made Active in Reports: 04/09/2010
Number of Days to Update: 17

Source: State Water Qualilty Control Board
Telephone: 866-480-1028
Last EDR Contact: 05/05/2010
Next Scheduled EDR Contact: 07/05/2010
Data Release Frequency: Quarterly

MCS: Military Cleanup Sites Listing

The State Water Resources Control Board and nine Regional Water Quality Control Boards partner with the Department of Defense (DoD) through the Defense and State Memorandum of Agreement (DSMOA) to oversee the investigation and remediation of water quality issues at military facilities.

Date of Government Version: 03/22/2010
Date Data Arrived at EDR: 03/23/2010
Date Made Active in Reports: 04/09/2010
Number of Days to Update: 17

Source: State Water Resources Control Board
Telephone: 866-480-1028
Last EDR Contact: 05/05/2010
Next Scheduled EDR Contact: 07/05/2010
Data Release Frequency: Quarterly

Other Ascertainable Records

RCRA-NonGen: RCRA - Non Generators

RCRAInfo is EPA's comprehensive information system, providing access to data supporting the Resource Conservation and Recovery Act (RCRA) of 1976 and the Hazardous and Solid Waste Amendments (HSWA) of 1984. The database includes selective information on sites which generate, transport, store, treat and/or dispose of hazardous waste as defined by the Resource Conservation and Recovery Act (RCRA). Non-Generators do not presently generate hazardous waste.

Date of Government Version: 01/13/2010
Date Data Arrived at EDR: 01/15/2010
Date Made Active in Reports: 02/18/2010
Number of Days to Update: 34

Source: Environmental Protection Agency
Telephone: (415) 495-8895
Last EDR Contact: 04/29/2010
Next Scheduled EDR Contact: 07/19/2010
Data Release Frequency: Varies

DOT OPS: Incident and Accident Data

Department of Transporation, Office of Pipeline Safety Incident and Accident data.

Date of Government Version: 01/12/2010
Date Data Arrived at EDR: 02/09/2010
Date Made Active in Reports: 04/12/2010
Number of Days to Update: 62

Source: Department of Transporation, Office of Pipeline Safety
Telephone: 202-366-4595
Last EDR Contact: 02/09/2010
Next Scheduled EDR Contact: 05/24/2010
Data Release Frequency: Varies

DOD: Department of Defense Sites

This data set consists of federally owned or administered lands, administered by the Department of Defense, that have any area equal to or greater than 640 acres of the United States, Puerto Rico, and the U.S. Virgin Islands.

Date of Government Version: 12/31/2005
Date Data Arrived at EDR: 11/10/2006
Date Made Active in Reports: 01/11/2007
Number of Days to Update: 62

Source: USGS
Telephone: 703-692-8801
Last EDR Contact: 04/21/2010
Next Scheduled EDR Contact: 08/02/2010
Data Release Frequency: Semi-Annually

FUDS: Formerly Used Defense Sites

The listing includes locations of Formerly Used Defense Sites properties where the US Army Corps of Engineers is actively working or will take necessary cleanup actions.

Date of Government Version: 12/31/2008
Date Data Arrived at EDR: 09/30/2009
Date Made Active in Reports: 12/01/2009
Number of Days to Update: 62

Source: U.S. Army Corps of Engineers
Telephone: 202-528-4285
Last EDR Contact: 03/18/2010
Next Scheduled EDR Contact: 06/28/2010
Data Release Frequency: Varies

CONSENT: Superfund (CERCLA) Consent Decrees

Major legal settlements that establish responsibility and standards for cleanup at NPL (Superfund) sites. Released periodically by United States District Courts after settlement by parties to litigation matters.

Date of Government Version: 08/03/2009
Date Data Arrived at EDR: 10/27/2009
Date Made Active in Reports: 11/09/2009
Number of Days to Update: 13

Source: Department of Justice, Consent Decree Library
Telephone: Varies
Last EDR Contact: 04/05/2010
Next Scheduled EDR Contact: 07/19/2010
Data Release Frequency: Varies

ROD: Records Of Decision

Record of Decision. ROD documents mandate a permanent remedy at an NPL (Superfund) site containing technical and health information to aid in the cleanup.

Date of Government Version: 12/01/2009
Date Data Arrived at EDR: 12/15/2009
Date Made Active in Reports: 01/19/2010
Number of Days to Update: 35

Source: EPA
Telephone: 703-416-0223
Last EDR Contact: 05/07/2010
Next Scheduled EDR Contact: 06/28/2010
Data Release Frequency: Annually

UMTRA: Uranium Mill Tailings Sites

Uranium ore was mined by private companies for federal government use in national defense programs. When the mills shut down, large piles of the sand-like material (mill tailings) remain after uranium has been extracted from the ore. Levels of human exposure to radioactive materials from the piles are low; however, in some cases tailings were used as construction materials before the potential health hazards of the tailings were recognized.

Date of Government Version: 01/05/2009
Date Data Arrived at EDR: 05/07/2009
Date Made Active in Reports: 05/08/2009
Number of Days to Update: 1

Source: Department of Energy
Telephone: 505-845-0011
Last EDR Contact: 01/21/2010
Next Scheduled EDR Contact: 06/14/2010
Data Release Frequency: Varies

MINES: Mines Master Index File

Contains all mine identification numbers issued for mines active or opened since 1971. The data also includes violation information.

Date of Government Version: 11/17/2009
Date Data Arrived at EDR: 12/08/2009
Date Made Active in Reports: 01/19/2010
Number of Days to Update: 42

Source: Department of Labor, Mine Safety and Health Administration
Telephone: 303-231-5959
Last EDR Contact: 03/10/2010
Next Scheduled EDR Contact: 06/21/2010
Data Release Frequency: Semi-Annually

TRIS: Toxic Chemical Release Inventory System

Toxic Release Inventory System. TRIS identifies facilities which release toxic chemicals to the air, water and land in reportable quantities under SARA Title III Section 313.

Date of Government Version: 12/31/2008
Date Data Arrived at EDR: 01/13/2010
Date Made Active in Reports: 02/18/2010
Number of Days to Update: 36

Source: EPA
Telephone: 202-566-0250
Last EDR Contact: 03/02/2010
Next Scheduled EDR Contact: 06/14/2010
Data Release Frequency: Annually

TSCA: Toxic Substances Control Act

Toxic Substances Control Act. TSCA identifies manufacturers and importers of chemical substances included on the TSCA Chemical Substance Inventory list. It includes data on the production volume of these substances by plant site.

Date of Government Version: 12/31/2002
Date Data Arrived at EDR: 04/14/2006
Date Made Active in Reports: 05/30/2006
Number of Days to Update: 46

Source: EPA
Telephone: 202-260-5521
Last EDR Contact: 04/21/2010
Next Scheduled EDR Contact: 07/12/2010
Data Release Frequency: Every 4 Years

FTTS: FIFRA/ TSCA Tracking System - FIFRA (Federal Insecticide, Fungicide, & Rodenticide Act)/TSCA (Toxic Substances Control Act)

FTTS tracks administrative cases and pesticide enforcement actions and compliance activities related to FIFRA, TSCA and EPCRA (Emergency Planning and Community Right-to-Know Act). To maintain currency, EDR contacts the Agency on a quarterly basis.

Date of Government Version: 04/09/2009
Date Data Arrived at EDR: 04/16/2009
Date Made Active in Reports: 05/11/2009
Number of Days to Update: 25

Source: EPA/Office of Prevention, Pesticides and Toxic Substances
Telephone: 202-566-1667
Last EDR Contact: 03/01/2010
Next Scheduled EDR Contact: 06/14/2010
Data Release Frequency: Quarterly

FTTS INSP: FIFRA/ TSCA Tracking System - FIFRA (Federal Insecticide, Fungicide, & Rodenticide Act)/TSCA (Toxic Substances Control Act)

A listing of FIFRA/TSCA Tracking System (FTTS) inspections and enforcements.

Date of Government Version: 04/09/2009
Date Data Arrived at EDR: 04/16/2009
Date Made Active in Reports: 05/11/2009
Number of Days to Update: 25

Source: EPA
Telephone: 202-566-1667
Last EDR Contact: 03/01/2010
Next Scheduled EDR Contact: 06/14/2010
Data Release Frequency: Quarterly

HIST FTTS: FIFRA/TSCA Tracking System Administrative Case Listing

A complete administrative case listing from the FIFRA/TSCA Tracking System (FTTS) for all ten EPA regions. The information was obtained from the National Compliance Database (NCDB). NCDB supports the implementation of FIFRA (Federal Insecticide, Fungicide, and Rodenticide Act) and TSCA (Toxic Substances Control Act). Some EPA regions are now closing out records. Because of that, and the fact that some EPA regions are not providing EPA Headquarters with updated records, it was decided to create a HIST FTTS database. It included records that may not be included in the newer FTTS database updates. This database is no longer updated.

Date of Government Version: 10/19/2006
Date Data Arrived at EDR: 03/01/2007
Date Made Active in Reports: 04/10/2007
Number of Days to Update: 40

Source: Environmental Protection Agency
Telephone: 202-564-2501
Last EDR Contact: 12/17/2007
Next Scheduled EDR Contact: 03/17/2008
Data Release Frequency: No Update Planned

HIST FTTS INSP: FIFRA/TSCA Tracking System Inspection & Enforcement Case Listing

A complete inspection and enforcement case listing from the FIFRA/TSCA Tracking System (FTTS) for all ten EPA regions. The information was obtained from the National Compliance Database (NCDB). NCDB supports the implementation of FIFRA (Federal Insecticide, Fungicide, and Rodenticide Act) and TSCA (Toxic Substances Control Act). Some EPA regions are now closing out records. Because of that, and the fact that some EPA regions are not providing EPA Headquarters with updated records, it was decided to create a HIST FTTS database. It included records that may not be included in the newer FTTS database updates. This database is no longer updated.

Date of Government Version: 10/19/2006
Date Data Arrived at EDR: 03/01/2007
Date Made Active in Reports: 04/10/2007
Number of Days to Update: 40

Source: Environmental Protection Agency
Telephone: 202-564-2501
Last EDR Contact: 12/17/2008
Next Scheduled EDR Contact: 03/17/2008
Data Release Frequency: No Update Planned

SSTS: Section 7 Tracking Systems

Section 7 of the Federal Insecticide, Fungicide and Rodenticide Act, as amended (92 Stat. 829) requires all registered pesticide-producing establishments to submit a report to the Environmental Protection Agency by March 1st each year. Each establishment must report the types and amounts of pesticides, active ingredients and devices being produced, and those having been produced and sold or distributed in the past year.

Date of Government Version: 12/31/2008
Date Data Arrived at EDR: 01/06/2010
Date Made Active in Reports: 02/10/2010
Number of Days to Update: 35

Source: EPA
Telephone: 202-564-4203
Last EDR Contact: 05/03/2010
Next Scheduled EDR Contact: 08/16/2010
Data Release Frequency: Annually

ICIS: Integrated Compliance Information System

The Integrated Compliance Information System (ICIS) supports the information needs of the national enforcement and compliance program as well as the unique needs of the National Pollutant Discharge Elimination System (NPDES) program.

Date of Government Version: 11/10/2009
Date Data Arrived at EDR: 11/18/2009
Date Made Active in Reports: 01/19/2010
Number of Days to Update: 62

Source: Environmental Protection Agency
Telephone: 202-564-5088
Last EDR Contact: 03/29/2010
Next Scheduled EDR Contact: 07/12/2010
Data Release Frequency: Quarterly

PADS: PCB Activity Database System

PCB Activity Database. PADS Identifies generators, transporters, commercial storers and/or brokers and disposers of PCB's who are required to notify the EPA of such activities.

Date of Government Version: 09/01/2009
Date Data Arrived at EDR: 10/21/2009
Date Made Active in Reports: 12/01/2009
Number of Days to Update: 41

Source: EPA
Telephone: 202-566-0500
Last EDR Contact: 04/22/2010
Next Scheduled EDR Contact: 08/02/2010
Data Release Frequency: Annually

MLTS: Material Licensing Tracking System

MLTS is maintained by the Nuclear Regulatory Commission and contains a list of approximately 8,100 sites which possess or use radioactive materials and which are subject to NRC licensing requirements. To maintain currency, EDR contacts the Agency on a quarterly basis.

Date of Government Version: 12/24/2009
Date Data Arrived at EDR: 12/31/2009
Date Made Active in Reports: 02/10/2010
Number of Days to Update: 41

Source: Nuclear Regulatory Commission
Telephone: 301-415-7169
Last EDR Contact: 03/15/2010
Next Scheduled EDR Contact: 06/28/2010
Data Release Frequency: Quarterly

RADINFO: Radiation Information Database

The Radiation Information Database (RADINFO) contains information about facilities that are regulated by U.S. Environmental Protection Agency (EPA) regulations for radiation and radioactivity.

Date of Government Version: 01/12/2010
Date Data Arrived at EDR: 01/13/2010
Date Made Active in Reports: 02/10/2010
Number of Days to Update: 28

Source: Environmental Protection Agency
Telephone: 202-343-9775
Last EDR Contact: 04/14/2010
Next Scheduled EDR Contact: 07/26/2010
Data Release Frequency: Quarterly

FINDS: Facility Index System/Facility Registry System

Facility Index System. FINDS contains both facility information and 'pointers' to other sources that contain more detail. EDR includes the following FINDS databases in this report: PCS (Permit Compliance System), AIRS (Aerometric Information Retrieval System), DOCKET (Enforcement Docket used to manage and track information on civil judicial enforcement cases for all environmental statutes), FURS (Federal Underground Injection Control), C-DOCKET (Criminal Docket System used to track criminal enforcement actions for all environmental statutes), FFIS (Federal Facilities Information System), STATE (State Environmental Laws and Statutes), and PADS (PCB Activity Data System).

Date of Government Version: 10/19/2009
Date Data Arrived at EDR: 10/22/2009
Date Made Active in Reports: 12/01/2009
Number of Days to Update: 40

Source: EPA
Telephone: (415) 947-8000
Last EDR Contact: 03/15/2010
Next Scheduled EDR Contact: 06/28/2010
Data Release Frequency: Quarterly

RAATS: RCRA Administrative Action Tracking System

RCRA Administration Action Tracking System. RAATS contains records based on enforcement actions issued under RCRA pertaining to major violators and includes administrative and civil actions brought by the EPA. For administration actions after September 30, 1995, data entry in the RAATS database was discontinued. EPA will retain a copy of the database for historical records. It was necessary to terminate RAATS because a decrease in agency resources made it impossible to continue to update the information contained in the database.

Date of Government Version: 04/17/1995
Date Data Arrived at EDR: 07/03/1995
Date Made Active in Reports: 08/07/1995
Number of Days to Update: 35

Source: EPA
Telephone: 202-564-4104
Last EDR Contact: 06/02/2008
Next Scheduled EDR Contact: 09/01/2008
Data Release Frequency: No Update Planned

BRS: Biennial Reporting System

The Biennial Reporting System is a national system administered by the EPA that collects data on the generation and management of hazardous waste. BRS captures detailed data from two groups: Large Quantity Generators (LQG) and Treatment, Storage, and Disposal Facilities.

Date of Government Version: 12/31/2007
Date Data Arrived at EDR: 02/19/2009
Date Made Active in Reports: 05/22/2009
Number of Days to Update: 92

Source: EPA/NTIS
Telephone: 800-424-9346
Last EDR Contact: 02/25/2010
Next Scheduled EDR Contact: 06/07/2010
Data Release Frequency: Biennially

CA BOND EXP. PLAN: Bond Expenditure Plan

Department of Health Services developed a site-specific expenditure plan as the basis for an appropriation of Hazardous Substance Cleanup Bond Act funds. It is not updated.

Date of Government Version: 01/01/1989
Date Data Arrived at EDR: 07/27/1994
Date Made Active in Reports: 08/02/1994
Number of Days to Update: 6

Source: Department of Health Services
Telephone: 916-255-2118
Last EDR Contact: 05/31/1994
Next Scheduled EDR Contact: N/A
Data Release Frequency: No Update Planned

CA WDS: Waste Discharge System

Sites which have been issued waste discharge requirements.

Date of Government Version: 06/19/2007
Date Data Arrived at EDR: 06/20/2007
Date Made Active in Reports: 06/29/2007
Number of Days to Update: 9

Source: State Water Resources Control Board
Telephone: 916-341-5227
Last EDR Contact: 03/01/2010
Next Scheduled EDR Contact: 06/14/2010
Data Release Frequency: Quarterly

NPDES: NPDES Permits Listing

A listing of NPDES permits, including stormwater.

Date of Government Version: 02/22/2010
Date Data Arrived at EDR: 02/24/2010
Date Made Active in Reports: 03/04/2010
Number of Days to Update: 8

Source: State Water Resources Control Board
Telephone: 916-445-9379
Last EDR Contact: 02/24/2010
Next Scheduled EDR Contact: 06/07/2010
Data Release Frequency: Quarterly

CORTESE: "Cortese" Hazardous Waste & Substances Sites List

The sites for the list are designated by the State Water Resource Control Board (LUST), the Integrated Waste Board (SWF/LS), and the Department of Toxic Substances Control (Cal-Sites). This listing is no longer updated by the state agency.

Date of Government Version: 01/06/2010
Date Data Arrived at EDR: 01/06/2010
Date Made Active in Reports: 01/18/2010
Number of Days to Update: 12

Source: CAL EPA/Office of Emergency Information
Telephone: 916-323-3400
Last EDR Contact: 04/07/2010
Next Scheduled EDR Contact: 07/19/2010
Data Release Frequency: Quarterly

HIST CORTESE: Hazardous Waste & Substance Site List

The sites for the list are designated by the State Water Resource Control Board [LUST], the Integrated Waste Board [SWF/LS], and the Department of Toxic Substances Control [CALSITES].

Date of Government Version: 04/01/2001
Date Data Arrived at EDR: 01/22/2009
Date Made Active in Reports: 04/08/2009
Number of Days to Update: 76

Source: Department of Toxic Substances Control
Telephone: 916-323-3400
Last EDR Contact: 01/22/2009
Next Scheduled EDR Contact: N/A
Data Release Frequency: No Update Planned

NOTIFY 65: Proposition 65 Records

Proposition 65 Notification Records. NOTIFY 65 contains facility notifications about any release which could impact drinking water and thereby expose the public to a potential health risk.

Date of Government Version: 10/21/1993
Date Data Arrived at EDR: 11/01/1993
Date Made Active in Reports: 11/19/1993
Number of Days to Update: 18

Source: State Water Resources Control Board
Telephone: 916-445-3846
Last EDR Contact: 03/29/2010
Next Scheduled EDR Contact: 07/12/2010
Data Release Frequency: No Update Planned

DRYCLEANERS: Cleaner Facilities

A list of drycleaner related facilities that have EPA ID numbers. These are facilities with certain SIC codes: power laundries, family and commercial; garment pressing and cleaner's agents; linen supply; coin-operated laundries and cleaning; drycleaning plants, except rugs; carpet and upholster cleaning; industrial launderers; laundry and garment services.

Date of Government Version: 12/22/2009
Date Data Arrived at EDR: 01/25/2010
Date Made Active in Reports: 01/29/2010
Number of Days to Update: 4

Source: Department of Toxic Substance Control
Telephone: 916-327-4498
Last EDR Contact: 03/15/2010
Next Scheduled EDR Contact: 06/28/2010
Data Release Frequency: Annually

WIP: Well Investigation Program Case List

Well Investigation Program case in the San Gabriel and San Fernando Valley area.

Date of Government Version: 07/03/2009
Date Data Arrived at EDR: 07/21/2009
Date Made Active in Reports: 08/03/2009
Number of Days to Update: 13

Source: Los Angeles Water Quality Control Board
Telephone: 213-576-6726
Last EDR Contact: 04/14/2010
Next Scheduled EDR Contact: 07/19/2010
Data Release Frequency: Varies

HAZNET: Facility and Manifest Data

Facility and Manifest Data. The data is extracted from the copies of hazardous waste manifests received each year by the DTSC. The annual volume of manifests is typically 700,000 - 1,000,000 annually, representing approximately 350,000 - 500,000 shipments. Data are from the manifests submitted without correction, and therefore many contain some invalid values for data elements such as generator ID, TSD ID, waste category, and disposal method.

Date of Government Version: 12/31/2008
Date Data Arrived at EDR: 10/21/2009
Date Made Active in Reports: 10/28/2009
Number of Days to Update: 7

Source: California Environmental Protection Agency
Telephone: 916-255-1136
Last EDR Contact: 04/26/2010
Next Scheduled EDR Contact: 08/02/2010
Data Release Frequency: Annually

EMI: Emissions Inventory Data

Toxics and criteria pollutant emissions data collected by the ARB and local air pollution agencies.

Date of Government Version: 12/31/2007
Date Data Arrived at EDR: 07/14/2009
Date Made Active in Reports: 07/23/2009
Number of Days to Update: 9

Source: California Air Resources Board
Telephone: 916-322-2990
Last EDR Contact: 04/09/2010
Next Scheduled EDR Contact: 07/12/2010
Data Release Frequency: Varies

INDIAN RESERV: Indian Reservations

This map layer portrays Indian administered lands of the United States that have any area equal to or greater than 640 acres.

Date of Government Version: 12/31/2005
Date Data Arrived at EDR: 12/08/2006
Date Made Active in Reports: 01/11/2007
Number of Days to Update: 34

Source: USGS
Telephone: 202-208-3710
Last EDR Contact: 04/21/2010
Next Scheduled EDR Contact: 08/02/2010
Data Release Frequency: Semi-Annually

SCRD DRYCLEANERS: State Coalition for Remediation of Drycleaners Listing

The State Coalition for Remediation of Drycleaners was established in 1998, with support from the U.S. EPA Office of Superfund Remediation and Technology Innovation. It is comprised of representatives of states with established drycleaner remediation programs. Currently the member states are Alabama, Connecticut, Florida, Illinois, Kansas, Minnesota, Missouri, North Carolina, Oregon, South Carolina, Tennessee, Texas, and Wisconsin.

Date of Government Version: 02/10/2010
Date Data Arrived at EDR: 02/11/2010
Date Made Active in Reports: 04/12/2010
Number of Days to Update: 60

Source: Environmental Protection Agency
Telephone: 615-532-8599
Last EDR Contact: 05/10/2010
Next Scheduled EDR Contact: 08/09/2010
Data Release Frequency: Varies

PROC: Certified Processors Database
A listing of certified processors.

Date of Government Version: 01/06/2010
Date Data Arrived at EDR: 03/24/2010
Date Made Active in Reports: 04/09/2010
Number of Days to Update: 16

Source: Department of Conservation
Telephone: 916-323-3836
Last EDR Contact: 03/24/2010
Next Scheduled EDR Contact: 07/05/2010
Data Release Frequency: Quarterly

MWMP: Medical Waste Management Program Listing
The Medical Waste Management Program (MWMP) ensures the proper handling and disposal of medical waste by permitting and inspecting medical waste Offsite Treatment Facilities (PDF) and Transfer Stations (PDF) throughout the state. MWMP also oversees all Medical Waste Transporters.

Date of Government Version: 02/24/2010
Date Data Arrived at EDR: 03/17/2010
Date Made Active in Reports: 04/09/2010
Number of Days to Update: 23

Source: Department of Public Health
Telephone: 916-558-1784
Last EDR Contact: 03/15/2010
Next Scheduled EDR Contact: 06/28/2010
Data Release Frequency: Varies

COAL ASH DOE: Sleam-Electric Plan Operation Data
A listing of power plants that store ash in surface ponds.

Date of Government Version: 12/31/2005
Date Data Arrived at EDR: 08/07/2009
Date Made Active in Reports: 10/22/2009
Number of Days to Update: 76

Source: Department of Energy
Telephone: 202-586-8719
Last EDR Contact: 04/21/2010
Next Scheduled EDR Contact: 08/02/2010
Data Release Frequency: Varies

COAL ASH EPA: Coal Combustion Residues Surface Impoundments List
A listing of coal combustion residues surface impoundments with high hazard potential ratings.

Date of Government Version: 11/09/2009
Date Data Arrived at EDR: 12/18/2009
Date Made Active in Reports: 02/10/2010
Number of Days to Update: 54

Source: Environmental Protection Agency
Telephone: N/A
Last EDR Contact: 03/16/2010
Next Scheduled EDR Contact: 06/28/2010
Data Release Frequency: Varies

HWT: Registered Hazardous Waste Transporter Database
A listing of hazardous waste transporters. In California, unless specifically exempted, it is unlawful for any person to transport hazardous wastes unless the person holds a valid registration issued by DTSC. A hazardous waste transporter registration is valid for one year and is assigned a unique registration number.

Date of Government Version: 01/18/2010
Date Data Arrived at EDR: 01/19/2010
Date Made Active in Reports: 01/29/2010
Number of Days to Update: 10

Source: Department of Toxic Substances Control
Telephone: 916-440-7145
Last EDR Contact: 04/21/2010
Next Scheduled EDR Contact: 08/02/2010
Data Release Frequency: Quarterly

HWP: EnviroStor Permitted Facilities Listing
Detailed information on permitted hazardous waste facilities and corrective action (a??cleanupsa??) tracked in EnviroStor.

Date of Government Version: 02/08/2010
Date Data Arrived at EDR: 02/09/2010
Date Made Active in Reports: 02/18/2010
Number of Days to Update: 9

Source: Department of Toxic Substances Control
Telephone: 916-323-3400
Last EDR Contact: 02/09/2010
Next Scheduled EDR Contact: 05/24/2010
Data Release Frequency: Quarterly

FINANCIAL ASSURANCE 2: Financial Assurance Information Listing

A listing of financial assurance information for solid waste facilities. Financial assurance is intended to ensure that resources are available to pay for the cost of closure, post-closure care, and corrective measures if the owner or operator of a regulated facility is unable or unwilling to pay.

Date of Government Version: 03/09/2010
Date Data Arrived at EDR: 03/10/2010
Date Made Active in Reports: 04/09/2010
Number of Days to Update: 30

Source: California Integrated Waste Management Board
Telephone: 916-341-6066
Last EDR Contact: 03/08/2010
Next Scheduled EDR Contact: 06/07/2010
Data Release Frequency: Varies

FINANCIAL ASSURANCE: Financial Assurance Information Listing

Financial Assurance information

Date of Government Version: 03/01/2007
Date Data Arrived at EDR: 06/01/2007
Date Made Active in Reports: 06/29/2007
Number of Days to Update: 28

Source: Department of Toxic Substances Control
Telephone: 916-255-3628
Last EDR Contact: 05/05/2010
Next Scheduled EDR Contact: 08/16/2010
Data Release Frequency: Varies

FEDLAND: Federal and Indian Lands

Federally and Indian administrated lands of the United States. Lands included are administrated by: Army Corps of Engineers, Bureau of Reclamation, National Wild and Scenic River, National Wildlife Refuge, Public Domain Land, Wilderness, Wilderness Study Area, Wildlife Management Area, Bureau of Indian Affairs, Bureau of Land Management, Department of Justice, Forest Service, Fish and Wildlife Service, National Park Service.

Date of Government Version: 12/31/2005
Date Data Arrived at EDR: 02/06/2006
Date Made Active in Reports: 01/11/2007
Number of Days to Update: 339

Source: U.S. Geological Survey
Telephone: 888-275-8747
Last EDR Contact: 04/21/2010
Next Scheduled EDR Contact: 08/02/2010
Data Release Frequency: N/A

PCB TRANSFORMER: PCB Transformer Registration Database

The database of PCB transformer registrations that includes all PCB registration submittals.

Date of Government Version: 01/01/2008
Date Data Arrived at EDR: 02/18/2009
Date Made Active in Reports: 05/29/2009
Number of Days to Update: 100

Source: Environmental Protection Agency
Telephone: 202-566-0517
Last EDR Contact: 02/24/2010
Next Scheduled EDR Contact: 05/17/2010
Data Release Frequency: Varies

EDR PROPRIETARY RECORDS

EDR Proprietary Records

Manufactured Gas Plants: EDR Proprietary Manufactured Gas Plants

The EDR Proprietary Manufactured Gas Plant Database includes records of coal gas plants (manufactured gas plants) compiled by EDR's researchers. Manufactured gas sites were used in the United States from the 1800's to 1950's to produce a gas that could be distributed and used as fuel. These plants used whale oil, rosin, coal, or a mixture of coal, oil, and water that also produced a significant amount of waste. Many of the byproducts of the gas production, such as coal tar (oily waste containing volatile and non-volatile chemicals), sludges, oils and other compounds are potentially hazardous to human health and the environment. The byproduct from this process was frequently disposed of directly at the plant site and can remain or spread slowly, serving as a continuous source of soil and groundwater contamination.

Date of Government Version: N/A
Date Data Arrived at EDR: N/A
Date Made Active in Reports: N/A
Number of Days to Update: N/A

Source: EDR, Inc.
Telephone: N/A
Last EDR Contact: N/A
Next Scheduled EDR Contact: N/A
Data Release Frequency: No Update Planned

EDR Historical Auto Stations: EDR Proprietary Historic Gas Stations

EDR has searched selected national collections of business directories and has collected listings of potential gas station/filling station/service station sites that were available to EDR researchers. EDR's review was limited to those categories of sources that might, in EDR's opinion, include gas station/filling station/service station establishments. The categories reviewed included, but were not limited to gas, gas station, gasoline station, filling station, auto, automobile repair, auto service station, service station, etc.

Date of Government Version: N/A
Date Data Arrived at EDR: N/A
Date Made Active in Reports: N/A
Number of Days to Update: N/A

Source: EDR, Inc.
Telephone: N/A
Last EDR Contact: N/A
Next Scheduled EDR Contact: N/A
Data Release Frequency: Varies

EDR Historical Cleaners: EDR Proprietary Historic Dry Cleaners

EDR has searched selected national collections of business directories and has collected listings of potential dry cleaner sites that were available to EDR researchers. EDR's review was limited to those categories of sources that might, in EDR's opinion, include dry cleaning establishments. The categories reviewed included, but were not limited to dry cleaners, cleaners, laundry, laundromat, cleaning/laundry, wash & dry etc.

Date of Government Version: N/A
Date Data Arrived at EDR: N/A
Date Made Active in Reports: N/A
Number of Days to Update: N/A

Source: EDR, Inc.
Telephone: N/A
Last EDR Contact: N/A
Next Scheduled EDR Contact: N/A
Data Release Frequency: Varies

COUNTY RECORDS

ALAMEDA COUNTY:

Contaminated Sites

A listing of contaminated sites overseen by the Toxic Release Program (oil and groundwater contamination from chemical releases and spills) and the Leaking Underground Storage Tank Program (soil and ground water contamination from leaking petroleum USTs).

Date of Government Version: 01/19/2010
Date Data Arrived at EDR: 01/21/2010
Date Made Active in Reports: 01/29/2010
Number of Days to Update: 8

Source: Alameda County Environmental Health Services
Telephone: 510-567-6700
Last EDR Contact: 04/05/2010
Next Scheduled EDR Contact: 07/19/2010
Data Release Frequency: Semi-Annually

Underground Tanks

Underground storage tank sites located in Alameda county.

Date of Government Version: 01/19/2010
Date Data Arrived at EDR: 01/21/2010
Date Made Active in Reports: 02/02/2010
Number of Days to Update: 12

Source: Alameda County Environmental Health Services
Telephone: 510-567-6700
Last EDR Contact: 04/05/2010
Next Scheduled EDR Contact: 07/19/2010
Data Release Frequency: Semi-Annually

CONTRA COSTA COUNTY:

Site List

List includes sites from the underground tank, hazardous waste generator and business plan/2185 programs.

Date of Government Version: 02/10/2010
Date Data Arrived at EDR: 02/11/2010
Date Made Active in Reports: 02/18/2010
Number of Days to Update: 7

Source: Contra Costa Health Services Department
Telephone: 925-646-2286
Last EDR Contact: 05/10/2010
Next Scheduled EDR Contact: 08/23/2010
Data Release Frequency: Semi-Annually

FRESNO COUNTY:

CUPA Resources List

Certified Unified Program Agency. CUPA's are responsible for implementing a unified hazardous materials and hazardous waste management regulatory program. The agency provides oversight of businesses that deal with hazardous materials, operate underground storage tanks or aboveground storage tanks.

Date of Government Version: 12/31/2009
Date Data Arrived at EDR: 01/20/2010
Date Made Active in Reports: 01/29/2010
Number of Days to Update: 9

Source: Dept. of Community Health
Telephone: 559-445-3271
Last EDR Contact: 04/16/2010
Next Scheduled EDR Contact: 08/02/2010
Data Release Frequency: Semi-Annually

KERN COUNTY:

Underground Storage Tank Sites & Tank Listing

Kern County Sites and Tanks Listing.

Date of Government Version: 03/16/2010
Date Data Arrived at EDR: 03/17/2010
Date Made Active in Reports: 04/14/2010
Number of Days to Update: 28

Source: Kern County Environment Health Services Department
Telephone: 661-862-8700
Last EDR Contact: 03/15/2010
Next Scheduled EDR Contact: 05/31/2010
Data Release Frequency: Quarterly

LOS ANGELES COUNTY:

San Gabriel Valley Areas of Concern

San Gabriel Valley areas where VOC contamination is at or above the MCL as designated by region 9 EPA office.

Date of Government Version: 03/30/2009
Date Data Arrived at EDR: 03/31/2009
Date Made Active in Reports: 10/23/2009
Number of Days to Update: 206

Source: EPA Region 9
Telephone: 415-972-3178
Last EDR Contact: 03/29/2010
Next Scheduled EDR Contact: 07/12/2010
Data Release Frequency: No Update Planned

HMS: Street Number List

Industrial Waste and Underground Storage Tank Sites.

Date of Government Version: 09/30/2009
Date Data Arrived at EDR: 12/28/2009
Date Made Active in Reports: 01/18/2010
Number of Days to Update: 21

Source: Department of Public Works
Telephone: 626-458-3517
Last EDR Contact: 04/19/2010
Next Scheduled EDR Contact: 08/02/2010
Data Release Frequency: Semi-Annually

List of Solid Waste Facilities

Solid Waste Facilities in Los Angeles County.

Date of Government Version: 01/25/2010
Date Data Arrived at EDR: 01/27/2010
Date Made Active in Reports: 02/18/2010
Number of Days to Update: 22

Source: La County Department of Public Works
Telephone: 818-458-5185
Last EDR Contact: 04/23/2010
Next Scheduled EDR Contact: 08/09/2010
Data Release Frequency: Varies

City of Los Angeles Landfills

Landfills owned and maintained by the City of Los Angeles.

Date of Government Version: 03/05/2009
Date Data Arrived at EDR: 03/10/2009
Date Made Active in Reports: 04/08/2009
Number of Days to Update: 29

Source: Engineering & Construction Division
Telephone: 213-473-7869
Last EDR Contact: 03/02/2010
Next Scheduled EDR Contact: 06/07/2010
Data Release Frequency: Varies

Site Mitigation List
Industrial sites that have had some sort of spill or complaint.

Date of Government Version: 02/09/2010
Date Data Arrived at EDR: 02/12/2010
Date Made Active in Reports: 03/04/2010
Number of Days to Update: 20

Source: Community Health Services
Telephone: 323-890-7806
Last EDR Contact: 04/22/2010
Next Scheduled EDR Contact: 08/09/2010
Data Release Frequency: Annually

City of El Segundo Underground Storage Tank
Underground storage tank sites located in El Segundo city.

Date of Government Version: 01/25/2010
Date Data Arrived at EDR: 01/25/2010
Date Made Active in Reports: 02/02/2010
Number of Days to Update: 8

Source: City of El Segundo Fire Department
Telephone: 310-524-2236
Last EDR Contact: 04/23/2010
Next Scheduled EDR Contact: 08/09/2010
Data Release Frequency: Semi-Annually

City of Long Beach Underground Storage Tank
Underground storage tank sites located in the city of Long Beach.

Date of Government Version: 03/28/2003
Date Data Arrived at EDR: 10/23/2003
Date Made Active in Reports: 11/26/2003
Number of Days to Update: 34

Source: City of Long Beach Fire Department
Telephone: 562-570-2563
Last EDR Contact: 05/03/2010
Next Scheduled EDR Contact: 08/16/2010
Data Release Frequency: Annually

City of Torrance Underground Storage Tank
Underground storage tank sites located in the city of Torrance.

Date of Government Version: 01/21/2010
Date Data Arrived at EDR: 01/25/2010
Date Made Active in Reports: 02/02/2010
Number of Days to Update: 8

Source: City of Torrance Fire Department
Telephone: 310-618-2973
Last EDR Contact: 04/19/2010
Next Scheduled EDR Contact: 08/02/2010
Data Release Frequency: Semi-Annually

MARIN COUNTY:

Underground Storage Tank Sites
Currently permitted USTs in Marin County.

Date of Government Version: 01/20/2010
Date Data Arrived at EDR: 02/03/2010
Date Made Active in Reports: 02/23/2010
Number of Days to Update: 20

Source: Public Works Department Waste Management
Telephone: 415-499-6647
Last EDR Contact: 04/12/2010
Next Scheduled EDR Contact: 07/26/2010
Data Release Frequency: Semi-Annually

NAPA COUNTY:

Sites With Reported Contamination
A listing of leaking underground storage tank sites located in Napa county.

Date of Government Version: 07/09/2008
Date Data Arrived at EDR: 07/09/2008
Date Made Active in Reports: 07/31/2008
Number of Days to Update: 22

Source: Napa County Department of Environmental Management
Telephone: 707-253-4269
Last EDR Contact: 03/08/2010
Next Scheduled EDR Contact: 06/21/2010
Data Release Frequency: No Update Planned

Closed and Operating Underground Storage Tank Sites
Underground storage tank sites located in Napa county.

Date of Government Version: 01/15/2008
Date Data Arrived at EDR: 01/16/2008
Date Made Active in Reports: 02/08/2008
Number of Days to Update: 23

Source: Napa County Department of Environmental Management
Telephone: 707-253-4269
Last EDR Contact: 03/08/2010
Next Scheduled EDR Contact: 06/21/2010
Data Release Frequency: No Update Planned

ORANGE COUNTY:

List of Industrial Site Cleanups
Petroleum and non-petroleum spills.

Date of Government Version: 12/02/2009
Date Data Arrived at EDR: 02/16/2010
Date Made Active in Reports: 03/04/2010
Number of Days to Update: 16

Source: Health Care Agency
Telephone: 714-834-3446
Last EDR Contact: 02/12/2010
Next Scheduled EDR Contact: 05/31/2010
Data Release Frequency: Annually

List of Underground Storage Tank Cleanups
Orange County Underground Storage Tank Cleanups (LUST).

Date of Government Version: 02/03/2010
Date Data Arrived at EDR: 02/16/2010
Date Made Active in Reports: 03/04/2010
Number of Days to Update: 16

Source: Health Care Agency
Telephone: 714-834-3446
Last EDR Contact: 02/12/2010
Next Scheduled EDR Contact: 05/31/2010
Data Release Frequency: Quarterly

List of Underground Storage Tank Facilities
Orange County Underground Storage Tank Facilities (UST).

Date of Government Version: 02/03/2010
Date Data Arrived at EDR: 02/12/2010
Date Made Active in Reports: 02/23/2010
Number of Days to Update: 11

Source: Health Care Agency
Telephone: 714-834-3446
Last EDR Contact: 02/12/2010
Next Scheduled EDR Contact: 05/31/2010
Data Release Frequency: Quarterly

PLACER COUNTY:

Master List of Facilities
List includes aboveground tanks, underground tanks and cleanup sites.

Date of Government Version: 03/16/2010
Date Data Arrived at EDR: 03/17/2010
Date Made Active in Reports: 04/09/2010
Number of Days to Update: 23

Source: Placer County Health and Human Services
Telephone: 530-889-7312
Last EDR Contact: 03/15/2010
Next Scheduled EDR Contact: 06/28/2010
Data Release Frequency: Semi-Annually

RIVERSIDE COUNTY:

Listing of Underground Tank Cleanup Sites
Riverside County Underground Storage Tank Cleanup Sites (LUST).

Date of Government Version: 01/21/2010
Date Data Arrived at EDR: 01/27/2010
Date Made Active in Reports: 02/18/2010
Number of Days to Update: 22

Source: Department of Public Health
Telephone: 951-358-5055
Last EDR Contact: 03/29/2010
Next Scheduled EDR Contact: 07/12/2010
Data Release Frequency: Quarterly

Underground Storage Tank Tank List
Underground storage tank sites located in Riverside county.

Date of Government Version: 01/21/2010
Date Data Arrived at EDR: 01/27/2010
Date Made Active in Reports: 02/02/2010
Number of Days to Update: 6
Source: Health Services Agency
Telephone: 951-358-5055
Last EDR Contact: 03/29/2010
Next Scheduled EDR Contact: 07/12/2010
Data Release Frequency: Quarterly

SACRAMENTO COUNTY:

Toxic Site Clean-Up List
List of sites where unauthorized releases of potentially hazardous materials have occurred.

Date of Government Version: 01/05/2010
Date Data Arrived at EDR: 01/15/2010
Date Made Active in Reports: 01/29/2010
Number of Days to Update: 14
Source: Sacramento County Environmental Management
Telephone: 916-875-8406
Last EDR Contact: 04/12/2010
Next Scheduled EDR Contact: 07/26/2010
Data Release Frequency: Quarterly

Master Hazardous Materials Facility List
Any business that has hazardous materials on site - hazardous material storage sites, underground storage tanks, waste generators.

Date of Government Version: 01/21/2010
Date Data Arrived at EDR: 02/02/2010
Date Made Active in Reports: 02/18/2010
Number of Days to Update: 16
Source: Sacramento County Environmental Management
Telephone: 916-875-8406
Last EDR Contact: 04/12/2010
Next Scheduled EDR Contact: 07/26/2010
Data Release Frequency: Quarterly

SAN BERNARDINO COUNTY:

Hazardous Material Permits
This listing includes underground storage tanks, medical waste handlers/generators, hazardous materials handlers, hazardous waste generators, and waste oil generators/handlers.

Date of Government Version: 03/16/2010
Date Data Arrived at EDR: 03/17/2010
Date Made Active in Reports: 04/09/2010
Number of Days to Update: 23
Source: San Bernardino County Fire Department Hazardous Materials Division
Telephone: 909-387-3041
Last EDR Contact: 02/15/2010
Next Scheduled EDR Contact: 05/31/2010
Data Release Frequency: Quarterly

SAN DIEGO COUNTY:

Hazardous Materials Management Division Database
The database includes: HE58 - This report contains the business name, site address, business phone number, establishment 'H' permit number, type of permit, and the business status. HE17 - In addition to providing the same information provided in the HE58 listing, HE17 provides inspection dates, violations received by the establishment, hazardous waste generated, the quantity, method of storage, treatment/disposal of waste and the hauler, and information on underground storage tanks. Unauthorized Release List - Includes a summary of environmental contamination cases in San Diego County (underground tank cases, non-tank cases, groundwater contamination, and soil contamination are included.)

Date of Government Version: 07/16/2008
Date Data Arrived at EDR: 10/29/2008
Date Made Active in Reports: 11/26/2008
Number of Days to Update: 28
Source: Hazardous Materials Management Division
Telephone: 619-338-2268
Last EDR Contact: 03/31/2010
Next Scheduled EDR Contact: 06/28/2010
Data Release Frequency: Quarterly

Solid Waste Facilities
San Diego County Solid Waste Facilities.

Date of Government Version: 10/01/2009
Date Data Arrived at EDR: 12/04/2009
Date Made Active in Reports: 01/18/2010
Number of Days to Update: 45
Source: Department of Health Services
Telephone: 619-338-2209
Last EDR Contact: 05/03/2010
Next Scheduled EDR Contact: 08/16/2010
Data Release Frequency: Varies

Environmental Case Listing
The listing contains all underground tank release cases and projects pertaining to properties contaminated with hazardous substances that are actively under review by the Site Assessment and Mitigation Program.

Date of Government Version: 09/23/2009
Date Data Arrived at EDR: 12/15/2009
Date Made Active in Reports: 01/18/2010
Number of Days to Update: 34
Source: San Diego County Department of Environmental Health
Telephone: 619-338-2371
Last EDR Contact: 03/16/2010
Next Scheduled EDR Contact: 06/28/2010
Data Release Frequency: Varies

SAN FRANCISCO COUNTY:

Local Oversite Facilities
A listing of leaking underground storage tank sites located in San Francisco county.

Date of Government Version: 09/19/2008
Date Data Arrived at EDR: 09/19/2008
Date Made Active in Reports: 09/29/2008
Number of Days to Update: 10
Source: Department Of Public Health San Francisco County
Telephone: 415-252-3920
Last EDR Contact: 03/16/2010
Next Scheduled EDR Contact: 05/31/2010
Data Release Frequency: Quarterly

Underground Storage Tank Information
Underground storage tank sites located in San Francisco county.

Date of Government Version: 03/26/2010
Date Data Arrived at EDR: 04/30/2010
Date Made Active in Reports: 05/10/2010
Number of Days to Update: 10
Source: Department of Public Health
Telephone: 415-252-3920
Last EDR Contact: 03/16/2010
Next Scheduled EDR Contact: 05/31/2010
Data Release Frequency: Quarterly

SAN JOAQUIN COUNTY:

San Joaquin Co. UST
A listing of underground storage tank locations in San Joaquin county.

Date of Government Version: 10/14/2009
Date Data Arrived at EDR: 10/15/2009
Date Made Active in Reports: 11/02/2009
Number of Days to Update: 18
Source: Environmental Health Department
Telephone: N/A
Last EDR Contact: 03/29/2010
Next Scheduled EDR Contact: 07/12/2010
Data Release Frequency: Semi-Annually

SAN MATEO COUNTY:

Business Inventory
List includes Hazardous Materials Business Plan, hazardous waste generators, and underground storage tanks.

Date of Government Version: 12/31/2009
Date Data Arrived at EDR: 01/05/2010
Date Made Active in Reports: 01/18/2010
Number of Days to Update: 13
Source: San Mateo County Environmental Health Services Division
Telephone: 650-363-1921
Last EDR Contact: 03/22/2010
Next Scheduled EDR Contact: 07/05/2010
Data Release Frequency: Annually

Fuel Leak List
A listing of leaking underground storage tank sites located in San Mateo county.

Date of Government Version: 03/22/2010
Date Data Arrived at EDR: 03/23/2010
Date Made Active in Reports: 04/09/2010
Number of Days to Update: 17
Source: San Mateo County Environmental Health Services Division
Telephone: 650-363-1921
Last EDR Contact: 03/22/2010
Next Scheduled EDR Contact: 07/05/2010
Data Release Frequency: Semi-Annually

SANTA CLARA COUNTY:

HIST LUST - Fuel Leak Site Activity Report
A listing of open and closed leaking underground storage tanks. This listing is no longer updated by the county. Leaking underground storage tanks are now handled by the Department of Environmental Health.

Date of Government Version: 03/29/2005
Date Data Arrived at EDR: 03/30/2005
Date Made Active in Reports: 04/21/2005
Number of Days to Update: 22
Source: Santa Clara Valley Water District
Telephone: 408-265-2600
Last EDR Contact: 03/23/2009
Next Scheduled EDR Contact: 06/22/2009
Data Release Frequency: No Update Planned

LOP Listing
A listing of leaking underground storage tanks located in Santa Clara county.

Date of Government Version: 05/29/2009
Date Data Arrived at EDR: 06/01/2009
Date Made Active in Reports: 06/15/2009
Number of Days to Update: 14
Source: Department of Environmental Health
Telephone: 408-918-3417
Last EDR Contact: 03/08/2010
Next Scheduled EDR Contact: 06/21/2010
Data Release Frequency: Annually

Hazardous Material Facilities
Hazardous material facilities, including underground storage tank sites.

Date of Government Version: 08/31/2009
Date Data Arrived at EDR: 08/31/2009
Date Made Active in Reports: 09/18/2009
Number of Days to Update: 18
Source: City of San Jose Fire Department
Telephone: 408-277-4659
Last EDR Contact: 02/15/2010
Next Scheduled EDR Contact: 05/31/2010
Data Release Frequency: Annually

SOLANO COUNTY:

Leaking Underground Storage Tanks
A listing of leaking underground storage tank sites located in Solano county.

Date of Government Version: 03/11/2010
Date Data Arrived at EDR: 03/16/2010
Date Made Active in Reports: 04/09/2010
Number of Days to Update: 24
Source: Solano County Department of Environmental Management
Telephone: 707-784-6770
Last EDR Contact: 03/08/2010
Next Scheduled EDR Contact: 06/21/2010
Data Release Frequency: Quarterly

Underground Storage Tanks
Underground storage tank sites located in Solano county.

Date of Government Version: 03/11/2010
Date Data Arrived at EDR: 03/16/2010
Date Made Active in Reports: 04/14/2010
Number of Days to Update: 29
Source: Solano County Department of Environmental Management
Telephone: 707-784-6770
Last EDR Contact: 03/08/2010
Next Scheduled EDR Contact: 06/21/2010
Data Release Frequency: Quarterly

SONOMA COUNTY:

Leaking Underground Storage Tank Sites
A listing of leaking underground storage tank sites located in Sonoma county.

Date of Government Version: 01/05/2010
Date Data Arrived at EDR: 01/06/2010
Date Made Active in Reports: 01/18/2010
Number of Days to Update: 12

Source: Department of Health Services
Telephone: 707-565-6565
Last EDR Contact: 04/05/2010
Next Scheduled EDR Contact: 07/19/2010
Data Release Frequency: Quarterly

SUTTER COUNTY:

Underground Storage Tanks
Underground storage tank sites located in Sutter county.

Date of Government Version: 04/01/2009
Date Data Arrived at EDR: 04/02/2009
Date Made Active in Reports: 04/09/2009
Number of Days to Update: 7

Source: Sutter County Department of Agriculture
Telephone: 530-822-7500
Last EDR Contact: 04/13/2010
Next Scheduled EDR Contact: 06/28/2010
Data Release Frequency: Semi-Annually

VENTURA COUNTY:

Business Plan, Hazardous Waste Producers, and Operating Underground Tanks
The BWT list indicates by site address whether the Environmental Health Division has Business Plan (B), Waste Producer (W), and/or Underground Tank (T) information.

Date of Government Version: 01/26/2010
Date Data Arrived at EDR: 02/25/2010
Date Made Active in Reports: 03/04/2010
Number of Days to Update: 7

Source: Ventura County Environmental Health Division
Telephone: 805-654-2813
Last EDR Contact: 02/23/2010
Next Scheduled EDR Contact: 06/07/2010
Data Release Frequency: Quarterly

Inventory of Illegal Abandoned and Inactive Sites
Ventura County Inventory of Closed, Illegal Abandoned, and Inactive Sites.

Date of Government Version: 08/01/2009
Date Data Arrived at EDR: 10/05/2009
Date Made Active in Reports: 10/13/2009
Number of Days to Update: 8

Source: Environmental Health Division
Telephone: 805-654-2813
Last EDR Contact: 05/03/2010
Next Scheduled EDR Contact: 08/16/2010
Data Release Frequency: Annually

Listing of Underground Tank Cleanup Sites
Ventura County Underground Storage Tank Cleanup Sites (LUST).

Date of Government Version: 05/29/2008
Date Data Arrived at EDR: 06/24/2008
Date Made Active in Reports: 07/31/2008
Number of Days to Update: 37

Source: Environmental Health Division
Telephone: 805-654-2813
Last EDR Contact: 02/23/2010
Next Scheduled EDR Contact: 06/07/2010
Data Release Frequency: Quarterly

Underground Tank Closed Sites List
Ventura County Operating Underground Storage Tank Sites (UST)/Underground Tank Closed Sites List.

Date of Government Version: 03/05/2010
Date Data Arrived at EDR: 03/24/2010
Date Made Active in Reports: 04/14/2010
Number of Days to Update: 21

Source: Environmental Health Division
Telephone: 805-654-2813
Last EDR Contact: 03/24/2010
Next Scheduled EDR Contact: 07/05/2010
Data Release Frequency: Quarterly

YOLO COUNTY:

Underground Storage Tank Comprehensive Facility Report
Underground storage tank sites located in Yolo county.

Date of Government Version: 12/28/2009
Date Data Arrived at EDR: 12/31/2009
Date Made Active in Reports: 01/18/2010
Number of Days to Update: 18

Source: Yolo County Department of Health
Telephone: 530-666-8646
Last EDR Contact: 03/29/2010
Next Scheduled EDR Contact: 07/12/2010
Data Release Frequency: Annually

OTHER DATABASE(S)

Depending on the geographic area covered by this report, the data provided in these specialty databases may or may not be complete. For example, the existence of wetlands information data in a specific report does not mean that all wetlands in the area covered by the report are included. Moreover, the absence of any reported wetlands information does not necessarily mean that wetlands do not exist in the area covered by the report.

CT MANIFEST: Hazardous Waste Manifest Data
Facility and manifest data. Manifest is a document that lists and tracks hazardous waste from the generator through transporters to a tsd facility.

Date of Government Version: 12/31/2007
Date Data Arrived at EDR: 08/26/2009
Date Made Active in Reports: 09/11/2009
Number of Days to Update: 16

Source: Department of Environmental Protection
Telephone: 860-424-3375
Last EDR Contact: 03/02/2010
Next Scheduled EDR Contact: 06/07/2010
Data Release Frequency: Annually

NJ MANIFEST: Manifest Information
Hazardous waste manifest information.

Date of Government Version: 12/31/2009
Date Data Arrived at EDR: 01/20/2010
Date Made Active in Reports: 02/05/2010
Number of Days to Update: 16

Source: Department of Environmental Protection
Telephone: N/A
Last EDR Contact: 04/23/2010
Next Scheduled EDR Contact: 08/02/2010
Data Release Frequency: Annually

NY MANIFEST: Facility and Manifest Data
Manifest is a document that lists and tracks hazardous waste from the generator through transporters to a TSD facility.

Date of Government Version: 01/04/2010
Date Data Arrived at EDR: 02/11/2010
Date Made Active in Reports: 03/17/2010
Number of Days to Update: 34

Source: Department of Environmental Conservation
Telephone: 518-402-8651
Last EDR Contact: 02/11/2010
Next Scheduled EDR Contact: 05/24/2010
Data Release Frequency: Annually

PA MANIFEST: Manifest Information
Hazardous waste manifest information.

Date of Government Version: 12/31/2008
Date Data Arrived at EDR: 12/01/2009
Date Made Active in Reports: 12/14/2009
Number of Days to Update: 13

Source: Department of Environmental Protection
Telephone: N/A
Last EDR Contact: 02/23/2010
Next Scheduled EDR Contact: 06/07/2010
Data Release Frequency: Annually

RI MANIFEST: Manifest information
Hazardous waste manifest information

Date of Government Version: 11/03/2009
Date Data Arrived at EDR: 02/12/2010
Date Made Active in Reports: 02/22/2010
Number of Days to Update: 10

Source: Department of Environmental Management
Telephone: 401-222-2797
Last EDR Contact: 03/01/2010
Next Scheduled EDR Contact: 06/14/2010
Data Release Frequency: Annually

WI MANIFEST: Manifest Information
Hazardous waste manifest information.

Date of Government Version: 12/31/2008
Date Data Arrived at EDR: 07/17/2009
Date Made Active in Reports: 08/10/2009
Number of Days to Update: 24

Source: Department of Natural Resources
Telephone: N/A
Last EDR Contact: 03/22/2010
Next Scheduled EDR Contact: 07/05/2010
Data Release Frequency: Annually

Oil/Gas Pipelines: This data was obtained by EDR from the USGS in 1994. It is referred to by USGS as GeoData Digital Line Graphs from 1:100,000-Scale Maps. It was extracted from the transportation category including some oil, but primarily gas pipelines.

Electric Power Transmission Line Data
Source: PennWell Corporation
Telephone: (800) 823-6277
This map includes information copyrighted by PennWell Corporation. This information is provided on a best effort basis and PennWell Corporation does not guarantee its accuracy nor warrant its fitness for any particular purpose. Such information has been reprinted with the permission of PennWell.

Sensitive Receptors: There are individuals deemed sensitive receptors due to their fragile immune systems and special sensitivity to environmental discharges. These sensitive receptors typically include the elderly, the sick, and children. While the location of all sensitive receptors cannot be determined, EDR indicates those buildings and facilities - schools, daycares, hospitals, medical centers, and nursing homes - where individuals who are sensitive receptors are likely to be located.

AHA Hospitals:
Source: American Hospital Association, Inc.
Telephone: 312-280-5991
The database includes a listing of hospitals based on the American Hospital Association's annual survey of hospitals.

Medical Centers: Provider of Services Listing
Source: Centers for Medicare & Medicaid Services
Telephone: 410-786-3000
A listing of hospitals with Medicare provider number, produced by Centers of Medicare & Medicaid Services, a federal agency within the U.S. Department of Health and Human Services.

Nursing Homes
Source: National Institutes of Health
Telephone: 301-594-6248
Information on Medicare and Medicaid certified nursing homes in the United States.

Public Schools
Source: National Center for Education Statistics
Telephone: 202-502-7300
The National Center for Education Statistics' primary database on elementary and secondary public education in the United States. It is a comprehensive, annual, national statistical database of all public elementary and secondary schools and school districts, which contains data that are comparable across all states.

Private Schools
Source: National Center for Education Statistics
Telephone: 202-502-7300
The National Center for Education Statistics' primary database on private school locations in the United States.

Daycare Centers: Licensed Facilities
Source: Department of Social Services
Telephone: 916-657-4041

Flood Zone Data: This data, available in select counties across the country, was obtained by EDR in 2003 & 2009 from the Federal Emergency Management Agency (FEMA). Data depicts 100-year and 500-year flood zones as defined by FEMA.

NWI: National Wetlands Inventory. This data, available in select counties across the country, was obtained by EDR in 2002 and 2005 from the U.S. Fish and Wildlife Service.

GOVERNMENT RECORDS SEARCHED / DATA CURRENCY TRACKING

STREET AND ADDRESS INFORMATION

© 2010 Tele Atlas North America, Inc. All rights reserved. This material is proprietary and the subject of copyright protection and other intellectual property rights owned by or licensed to Tele Atlas North America, Inc. The use of this material is subject to the terms of a license agreement. You will be held liable for any unauthorized copying or disclosure of this material.

GEOCHECK ®- PHYSICAL SETTING SOURCE ADDENDUM

TARGET PROPERTY ADDRESS

RYDER CITY OF INDUSTRY
15006 NELSON AVENUE
CITY OF INDUSTRY, CA 91744

TARGET PROPERTY COORDINATES

Latitude (North):	34.03210 - 34° 1' 55.6''
Longitude (West):	117.9655 - 117° 57' 55.8''
Universal Tranverse Mercator:	Zone 11
UTM X (Meters):	410868.1
UTM Y (Meters):	3765941.0
Elevation:	311 ft. above sea level

USGS TOPOGRAPHIC MAP

Target Property Map:	34117-A8 BALDWIN PARK, CA
Most Recent Revision:	1981

EDR's GeoCheck Physical Setting Source Addendum is provided to assist the environmental professional in forming an opinion about the impact of potential contaminant migration.

Assessment of the impact of contaminant migration generally has two principle investigative components:

1. Groundwater flow direction, and
2. Groundwater flow velocity.

Groundwater flow direction may be impacted by surface topography, hydrology, hydrogeology, characteristics of the soil, and nearby wells. Groundwater flow velocity is generally impacted by the nature of the geologic strata.

GEOCHECK® - PHYSICAL SETTING SOURCE SUMMARY

GROUNDWATER FLOW DIRECTION INFORMATION

Groundwater flow direction for a particular site is best determined by a qualified environmental professional using site-specific well data. If such data is not reasonably ascertainable, it may be necessary to rely on other sources of information, such as surface topographic information, hydrologic information, hydrogeologic data collected on nearby properties, and regional groundwater flow information (from deep aquifers).

TOPOGRAPHIC INFORMATION

Surface topography may be indicative of the direction of surficial groundwater flow. This information can be used to assist the environmental professional in forming an opinion about the impact of nearby contaminated properties or, should contamination exist on the target property, what downgradient sites might be impacted.

TARGET PROPERTY TOPOGRAPHY

General Topographic Gradient: General West

SURROUNDING TOPOGRAPHY: ELEVATION PROFILES

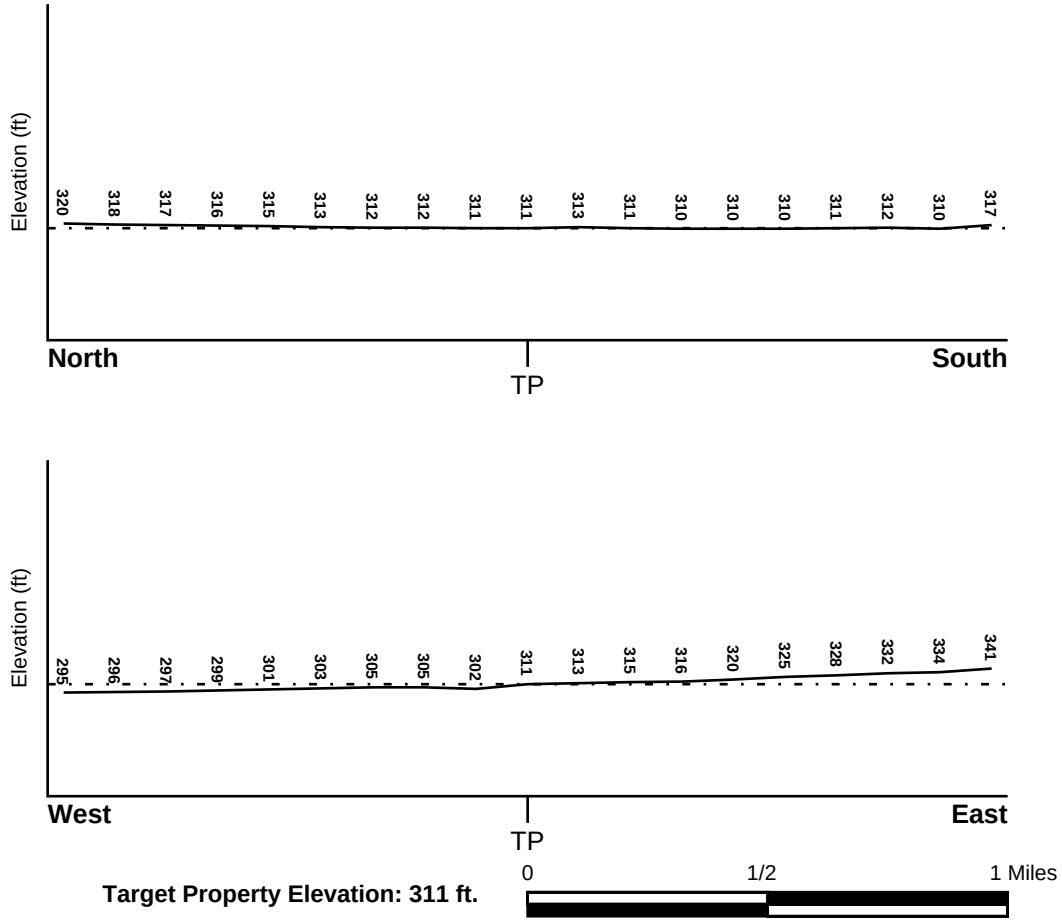

Source: Topography has been determined from the USGS 7.5' Digital Elevation Model and should be evaluated on a relative (not an absolute) basis. Relative elevation information between sites of close proximity should be field verified.

GEOCHECK® - PHYSICAL SETTING SOURCE SUMMARY

HYDROLOGIC INFORMATION

Surface water can act as a hydrologic barrier to groundwater flow. Such hydrologic information can be used to assist the environmental professional in forming an opinion about the impact of nearby contaminated properties or, should contamination exist on the target property, what downgradient sites might be impacted.

Refer to the Physical Setting Source Map following this summary for hydrologic information (major waterways and bodies of water).

FEMA FLOOD ZONE

Target Property County	FEMA Flood Electronic Data
LOS ANGELES, CA	YES - refer to the Overview Map and Detail Map

Flood Plain Panel at Target Property: 06037C - FEMA DFIRM Flood data

Additional Panels in search area: Not Reported

NATIONAL WETLAND INVENTORY

NWI Quad at Target Property	NWI Electronic Data Coverage
BALDWIN PARK	YES - refer to the Overview Map and Detail Map

HYDROGEOLOGIC INFORMATION

Hydrogeologic information obtained by installation of wells on a specific site can often be an indicator of groundwater flow direction in the immediate area. Such hydrogeologic information can be used to assist the environmental professional in forming an opinion about the impact of nearby contaminated properties or, should contamination exist on the target property, what downgradient sites might be impacted.

Site-Specific Hydrogeological Data*:

Search Radius:	1.25 miles
Location Relative to TP:	1/8 - 1/4 Mile SE
Site Name:	Brough Industries Inc.
Site EPA ID Number:	CAD983633710
Groundwater Flow Direction:	NOT AVAILABLE.
Measured Depth to Water:	not available.
Hydraulic Connection:	Aquifers under the site are most likely hydraulically connected.
Sole Source Aquifer:	No information about a sole source aquifer is available
Data Quality:	Information is inferred in the CERCLIS investigation report(s)

AQUIFLOW®

Search Radius: 1.000 Mile.

EDR has developed the AQUIFLOW Information System to provide data on the general direction of groundwater flow at specific points. EDR has reviewed reports submitted by environmental professionals to regulatory authorities at select sites and has extracted the date of the report, groundwater flow direction as determined hydrogeologically, and the depth to water table.

MAP ID	LOCATION FROM TP	GENERAL DIRECTION GROUNDWATER FLOW
Not Reported		

* ©1996 Site--specific hydrogeological data gathered by CERCLIS Alerts, Inc., Bainbridge Island, WA. All rights reserved. All of the information and opinions presented are those of the cited EPA report(s), which were completed under a Comprehensive Environmental Response Compensation and Liability Information System (CERCLIS) investigation.

GEOCHECK® - PHYSICAL SETTING SOURCE SUMMARY

GROUNDWATER FLOW VELOCITY INFORMATION

Groundwater flow velocity information for a particular site is best determined by a qualified environmental professional using site specific geologic and soil strata data. If such data are not reasonably ascertainable, it may be necessary to rely on other sources of information, including geologic age identification, rock stratigraphic unit and soil characteristics data collected on nearby properties and regional soil information. In general, contaminant plumes move more quickly through sandy-gravelly types of soils than silty-clayey types of soils.

GEOLOGIC INFORMATION IN GENERAL AREA OF TARGET PROPERTY

Geologic information can be used by the environmental professional in forming an opinion about the relative speed at which contaminant migration may be occurring.

ROCK STRATIGRAPHIC UNIT

Era:	Cenozoic
System:	Quaternary
Series:	Quaternary
Code:	Q *(decoded above as Era, System & Series)*

GEOLOGIC AGE IDENTIFICATION

Category: Stratifed Sequence

Geologic Age and Rock Stratigraphic Unit Source: P.G. Schruben, R.E. Arndt and W.J. Bawiec, Geology of the Conterminous U.S. at 1:2,500,000 Scale - a digital representation of the 1974 P.B. King and H.M. Beikman Map, USGS Digital Data Series DDS - 11 (1994).

DOMINANT SOIL COMPOSITION IN GENERAL AREA OF TARGET PROPERTY

The U.S. Department of Agriculture's (USDA) Soil Conservation Service (SCS) leads the National Cooperative Soil Survey (NCSS) and is responsible for collecting, storing, maintaining and distributing soil survey information for privately owned lands in the United States. A soil map in a soil survey is a representation of soil patterns in a landscape. Soil maps for STATSGO are compiled by generalizing more detailed (SSURGO) soil survey maps. The following information is based on Soil Conservation Service STATSGO data.

Soil Component Name: URBAN LAND

Soil Surface Texture: variable

Hydrologic Group: Not reported

Soil Drainage Class: Not reported

Hydric Status: Soil does not meet the requirements for a hydric soil.

Corrosion Potential - Uncoated Steel: Not Reported

Depth to Bedrock Min: > 10 inches

Depth to Bedrock Max: > 10 inches

GEOCHECK® - PHYSICAL SETTING SOURCE SUMMARY

Soil Layer Information							
	Boundary			Classification			
Layer	Upper	Lower	Soil Texture Class	AASHTO Group	Unified Soil	Permeability Rate (in/hr)	Soil Reaction (pH)
1	0 inches	6 inches	variable	Not reported	Not reported	Max: 0.00 Min: 0.00	Max: 0.00 Min: 0.00

OTHER SOIL TYPES IN AREA

Based on Soil Conservation Service STATSGO data, the following additional subordinant soil types may appear within the general area of target property.

Soil Surface Textures:
loam
clay
silt loam
loamy sand
sandy loam
fine sand
clay loam
gravelly - sandy loam
coarse sand
gravelly - sand
sand

Surficial Soil Types:
loam
clay
silt loam
loamy sand
sandy loam
fine sand
clay loam
gravelly - sandy loam
coarse sand
gravelly - sand
sand

Shallow Soil Types:
fine sandy loam
gravelly - loam
sand
silty clay

Deeper Soil Types:
stratified
clay loam
silty clay loam
gravelly - sandy loam
coarse sand
sand
weathered bedrock
very fine sandy loam

GEOCHECK® - PHYSICAL SETTING SOURCE SUMMARY

LOCAL / REGIONAL WATER AGENCY RECORDS

EDR Local/Regional Water Agency records provide water well information to assist the environmental professional in assessing sources that may impact ground water flow direction, and in forming an opinion about the impact of contaminant migration on nearby drinking water wells.

WELL SEARCH DISTANCE INFORMATION

DATABASE	SEARCH DISTANCE (miles)
Federal USGS	1.000
Federal FRDS PWS	Nearest PWS within 1 mile
State Database	1.000

FEDERAL USGS WELL INFORMATION

MAP ID	WELL ID	LOCATION FROM TP
B10	USGS3135999	1/4 - 1/2 Mile NW
B12	USGS3136000	1/4 - 1/2 Mile NW
14	USGS3135800	1/2 - 1 Mile North
20	USGS3135852	1/2 - 1 Mile North

FEDERAL FRDS PUBLIC WATER SUPPLY SYSTEM INFORMATION

MAP ID	WELL ID	LOCATION FROM TP
13	CA1910029	1/2 - 1 Mile ENE

Note: PWS System location is not always the same as well location.

STATE DATABASE WELL INFORMATION

MAP ID	WELL ID	LOCATION FROM TP
A1	22728	1/8 - 1/4 Mile NW
A2	1316	1/8 - 1/4 Mile NW
A3	1317	1/8 - 1/4 Mile NW
A4	1311	1/8 - 1/4 Mile NW
A5	1312	1/8 - 1/4 Mile NW
A6	1322	1/8 - 1/4 Mile NW
A7	1323	1/8 - 1/4 Mile NW
A8	1318	1/8 - 1/4 Mile NW
A9	1319	1/8 - 1/4 Mile NW
11	1321	1/4 - 1/2 Mile NNW
15	1320	1/2 - 1 Mile North
16	1314	1/2 - 1 Mile NNW
17	1315	1/2 - 1 Mile NNW
C18	1325	1/2 - 1 Mile East
C19	14387	1/2 - 1 Mile East

OTHER STATE DATABASE INFORMATION

STATE OIL/GAS WELL INFORMATION

MAP ID	WELL ID	LOCATION FROM TP
1	CAOG60000032334	1/8 - 1/4 Mile NNE

GEOCHECK® - PHYSICAL SETTING SOURCE SUMMARY

STATE OIL/GAS WELL INFORMATION

MAP ID	WELL ID	LOCATION FROM TP
2	CAOG60000031970	1/4 - 1/2 Mile SE
3	CAOG60000031968	1/2 - 1 Mile ESE
4	CAOG60000031735	1/2 - 1 Mile WSW

PHYSICAL SETTING SOURCE MAP - 2767238.9s

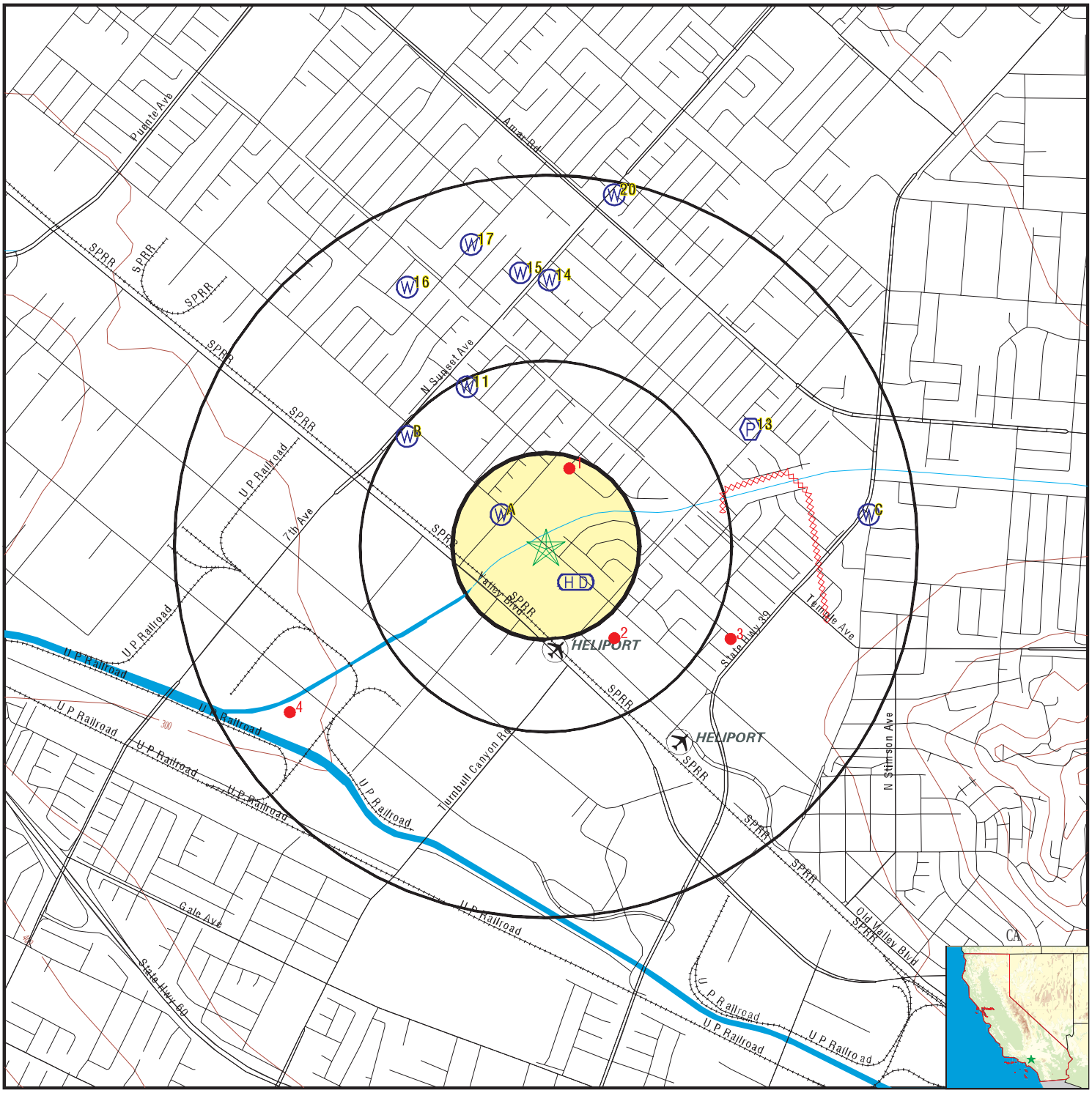

- County Boundary
- Major Roads
- Contour Lines
- Earthquake Fault Lines
- Airports
- Earthquake epicenter, Richter 5 or greater
- Water Wells
- Public Water Supply Wells
- Cluster of Multiple Icons
- Groundwater Flow Direction
- Indeterminate Groundwater Flow at Location
- Groundwater Flow Varies at Location
- Closest Hydrogeological Data
- Oil, gas or related wells

SITE NAME: Ryder City of Industry	CLIENT: Ryder System, Inc.
ADDRESS: 15006 Nelson Avenue City of Industry CA 91744	CONTACT: George Luostari
LAT/LONG: 34.0321 / 117.9655	INQUIRY #: 2767238.9s DATE: May 12, 2010 8:08 am

Copyright © 2010 EDR, Inc. © 2010 Tele Atlas Rel. 07/2007.

GEOCHECK® - PHYSICAL SETTING SOURCE MAP FINDINGS

Map ID
Direction
Distance
Elevation | Database | EDR ID Number

A1
NW
1/8 - 1/4 Mile
Lower

CA WELLS **22728**

Water System Information:

Prime Station Code:	G19/039-OASB11B	User ID:	MET
FRDS Number:	1910039062	County:	Los Angeles
District Number:	15	Station Type:	WELL/AMBNT/MUN/INTAKE
Water Type:	Well/Groundwater	Well Status:	Combined Treated
Source Lat/Long:	340200.0 1175800.0	Precision:	1,000 Feet (10 Seconds)
Source Name:	AIR STRIPPING EFFLUENT - WELL B11B		
System Number:	1910039		
System Name:	SAN GABRIEL VALLEY WATER CO.-EL MONTE		
Organization That Operates System:			
	P O BOX 6010		
	EL MONTE, CA 91734		
Pop Served:	151064	Connections:	43161
Area Served:	EL MONTE/SAN GABRIEL BASIN		
Sample Collected:	10/09/2008	Findings:	8.84 UG/L
Chemical:	1,2-DICHLOROBENZENE		
Sample Collected:	10/15/2008	Findings:	9.93 UG/L
Chemical:	1,2-DICHLOROBENZENE		
Sample Collected:	07/29/2009	Findings:	5.7 UG/L
Chemical:	TETRACHLOROETHYLENE		
Sample Collected:	07/29/2009	Findings:	.51 UG/L
Chemical:	1,1-DICHLOROETHANE		
Sample Collected:	07/29/2009	Findings:	7.5 UG/L
Chemical:	1,1-DICHLOROETHYLENE		
Sample Collected:	07/29/2009	Findings:	5.2 UG/L
Chemical:	TRICHLOROETHYLENE		
Sample Collected:	07/29/2009	Findings:	.76 UG/L
Chemical:	CIS-1,2-DICHLOROETHYLENE		

A2
NW
1/8 - 1/4 Mile
Lower

CA WELLS **1316**

Water System Information:

Prime Station Code:	01S/10W-31F04 S	User ID:	MET
FRDS Number:	1910039018	County:	Los Angeles
District Number:	15	Station Type:	WELL/AMBNT/MUN/INTAKE
Water Type:	Well/Groundwater	Well Status:	Active Raw
Source Lat/Long:	340200.0 1175800.0	Precision:	0.5 Mile (30 Seconds)
Source Name:	WELL B11B		
System Number:	1910039		
System Name:	SAN GABRIEL VALLEY WATER CO.-EL MONTE		
Organization That Operates System:			
	P O BOX 6010		
	EL MONTE, CA 91734		
Pop Served:	151064	Connections:	43161
Area Served:	EL MONTE/SAN GABRIEL BASIN		

Sample Collected:	05/01/2008	Findings:	.59 UG/L
Chemical:	CIS-1,2-DICHLOROETHYLENE		
Sample Collected:	05/06/2008	Findings:	6 UG/L
Chemical:	TETRACHLOROETHYLENE		
Sample Collected:	05/06/2008	Findings:	5.6 UG/L
Chemical:	1,1-DICHLOROETHYLENE		
Sample Collected:	05/06/2008	Findings:	4.3 UG/L
Chemical:	TRICHLOROETHYLENE		
Sample Collected:	05/06/2008	Findings:	.59 UG/L
Chemical:	CIS-1,2-DICHLOROETHYLENE		
Sample Collected:	05/13/2008	Findings:	5.9 UG/L
Chemical:	TETRACHLOROETHYLENE		
Sample Collected:	05/13/2008	Findings:	5.8 UG/L
Chemical:	1,1-DICHLOROETHYLENE		
Sample Collected:	05/13/2008	Findings:	4.5 UG/L
Chemical:	TRICHLOROETHYLENE		
Sample Collected:	05/13/2008	Findings:	.58 UG/L
Chemical:	CIS-1,2-DICHLOROETHYLENE		
Sample Collected:	05/13/2008	Findings:	4.2 UG/L
Chemical:	TETRACHLOROETHYLENE		
Sample Collected:	05/13/2008	Findings:	5.4 UG/L
Chemical:	1,1-DICHLOROETHYLENE		
Sample Collected:	05/13/2008	Findings:	4 UG/L
Chemical:	TRICHLOROETHYLENE		
Sample Collected:	05/13/2008	Findings:	14 MG/L
Chemical:	NITRATE (AS NO3)		
Sample Collected:	05/21/2008	Findings:	7.8 UG/L
Chemical:	TETRACHLOROETHYLENE		
Sample Collected:	05/21/2008	Findings:	6.8 UG/L
Chemical:	1,1-DICHLOROETHYLENE		
Sample Collected:	05/21/2008	Findings:	4.7 UG/L
Chemical:	TRICHLOROETHYLENE		
Sample Collected:	05/21/2008	Findings:	.71 UG/L
Chemical:	CIS-1,2-DICHLOROETHYLENE		
Sample Collected:	05/28/2008	Findings:	6.6 UG/L
Chemical:	TETRACHLOROETHYLENE		
Sample Collected:	05/28/2008	Findings:	6.3 UG/L
Chemical:	1,1-DICHLOROETHYLENE		
Sample Collected:	05/28/2008	Findings:	4.5 UG/L
Chemical:	TRICHLOROETHYLENE		
Sample Collected:	05/28/2008	Findings:	.56 UG/L
Chemical:	CIS-1,2-DICHLOROETHYLENE		
Sample Collected:	06/04/2008	Findings:	5.1 UG/L
Chemical:	TETRACHLOROETHYLENE		

Sample Collected:	06/04/2008	Findings:	4.5 UG/L
Chemical:	1,1-DICHLOROETHYLENE		
Sample Collected:	06/04/2008	Findings:	4.3 UG/L
Chemical:	TRICHLOROETHYLENE		
Sample Collected:	06/04/2008	Findings:	.62 UG/L
Chemical:	CIS-1,2-DICHLOROETHYLENE		
Sample Collected:	06/11/2008	Findings:	5.3 UG/L
Chemical:	TETRACHLOROETHYLENE		
Sample Collected:	06/11/2008	Findings:	5.8 UG/L
Chemical:	1,1-DICHLOROETHYLENE		
Sample Collected:	06/11/2008	Findings:	4.4 UG/L
Chemical:	TRICHLOROETHYLENE		
Sample Collected:	06/11/2008	Findings:	.66 UG/L
Chemical:	CIS-1,2-DICHLOROETHYLENE		
Sample Collected:	06/17/2008	Findings:	6.5 UG/L
Chemical:	TETRACHLOROETHYLENE		
Sample Collected:	06/17/2008	Findings:	6.7 UG/L
Chemical:	1,1-DICHLOROETHYLENE		
Sample Collected:	06/17/2008	Findings:	4.8 UG/L
Chemical:	TRICHLOROETHYLENE		
Sample Collected:	06/17/2008	Findings:	.72 UG/L
Chemical:	CIS-1,2-DICHLOROETHYLENE		
Sample Collected:	06/26/2008	Findings:	5.1 UG/L
Chemical:	TETRACHLOROETHYLENE		
Sample Collected:	06/26/2008	Findings:	4.6 UG/L
Chemical:	1,1-DICHLOROETHYLENE		
Sample Collected:	06/26/2008	Findings:	4.1 UG/L
Chemical:	TRICHLOROETHYLENE		
Sample Collected:	06/26/2008	Findings:	.59 UG/L
Chemical:	CIS-1,2-DICHLOROETHYLENE		
Sample Collected:	07/02/2008	Findings:	6.3 UG/L
Chemical:	TETRACHLOROETHYLENE		
Sample Collected:	07/02/2008	Findings:	.52 UG/L
Chemical:	1,1-DICHLOROETHANE		
Sample Collected:	07/02/2008	Findings:	7 UG/L
Chemical:	1,1-DICHLOROETHYLENE		
Sample Collected:	07/02/2008	Findings:	4.9 UG/L
Chemical:	TRICHLOROETHYLENE		
Sample Collected:	07/02/2008	Findings:	.79 UG/L
Chemical:	CIS-1,2-DICHLOROETHYLENE		
Sample Collected:	07/09/2008	Findings:	7.9 UG/L
Chemical:	TETRACHLOROETHYLENE		
Sample Collected:	07/09/2008	Findings:	.63 UG/L
Chemical:	1,1-DICHLOROETHANE		

Sample Collected:	07/09/2008	Findings:	8.2 UG/L
Chemical:	1,1-DICHLOROETHYLENE		
Sample Collected:	07/09/2008	Findings:	5.9 UG/L
Chemical:	TRICHLOROETHYLENE		
Sample Collected:	07/09/2008	Findings:	1 UG/L
Chemical:	CIS-1,2-DICHLOROETHYLENE		
Sample Collected:	07/17/2008	Findings:	6.6 UG/L
Chemical:	TETRACHLOROETHYLENE		
Sample Collected:	07/17/2008	Findings:	.59 UG/L
Chemical:	1,1-DICHLOROETHANE		
Sample Collected:	07/17/2008	Findings:	1.3 UG/L
Chemical:	1,1-DICHLOROETHYLENE		
Sample Collected:	07/17/2008	Findings:	5.3 UG/L
Chemical:	TRICHLOROETHYLENE		
Sample Collected:	07/17/2008	Findings:	.85 UG/L
Chemical:	CIS-1,2-DICHLOROETHYLENE		
Sample Collected:	07/23/2008	Findings:	7.1 UG/L
Chemical:	TETRACHLOROETHYLENE		
Sample Collected:	07/23/2008	Findings:	.56 UG/L
Chemical:	1,1-DICHLOROETHANE		
Sample Collected:	07/23/2008	Findings:	.59 UG/L
Chemical:	1,1-DICHLOROETHYLENE		
Sample Collected:	07/23/2008	Findings:	5.5 UG/L
Chemical:	TRICHLOROETHYLENE		
Sample Collected:	07/23/2008	Findings:	.75 UG/L
Chemical:	CIS-1,2-DICHLOROETHYLENE		
Sample Collected:	07/29/2008	Findings:	6.1 UG/L
Chemical:	TETRACHLOROETHYLENE		
Sample Collected:	07/29/2008	Findings:	6.9 UG/L
Chemical:	1,1-DICHLOROETHYLENE		
Sample Collected:	07/29/2008	Findings:	5.1 UG/L
Chemical:	TRICHLOROETHYLENE		
Sample Collected:	07/29/2008	Findings:	.72 UG/L
Chemical:	CIS-1,2-DICHLOROETHYLENE		
Sample Collected:	08/05/2008	Findings:	6.4 UG/L
Chemical:	TETRACHLOROETHYLENE		
Sample Collected:	08/05/2008	Findings:	.55 UG/L
Chemical:	1,1-DICHLOROETHANE		
Sample Collected:	08/05/2008	Findings:	7.4 UG/L
Chemical:	1,1-DICHLOROETHYLENE		
Sample Collected:	08/05/2008	Findings:	5.4 UG/L
Chemical:	TRICHLOROETHYLENE		
Sample Collected:	08/05/2008	Findings:	.78 UG/L
Chemical:	CIS-1,2-DICHLOROETHYLENE		

Sample Collected:	08/13/2008	Findings:	4.3 UG/L
Chemical:	TETRACHLOROETHYLENE		
Sample Collected:	08/13/2008	Findings:	6.1 UG/L
Chemical:	1,1-DICHLOROETHYLENE		
Sample Collected:	08/13/2008	Findings:	3.9 UG/L
Chemical:	TRICHLOROETHYLENE		
Sample Collected:	08/13/2008	Findings:	.57 UG/L
Chemical:	CIS-1,2-DICHLOROETHYLENE		
Sample Collected:	08/20/2008	Findings:	4.8 UG/L
Chemical:	TETRACHLOROETHYLENE		
Sample Collected:	08/20/2008	Findings:	5.6 UG/L
Chemical:	1,1-DICHLOROETHYLENE		
Sample Collected:	08/20/2008	Findings:	4.1 UG/L
Chemical:	TRICHLOROETHYLENE		
Sample Collected:	08/20/2008	Findings:	.61 UG/L
Chemical:	CIS-1,2-DICHLOROETHYLENE		
Sample Collected:	08/20/2008	Findings:	5.07 UG/L
Chemical:	TETRACHLOROETHYLENE		
Sample Collected:	08/20/2008	Findings:	7.17 UG/L
Chemical:	1,1-DICHLOROETHYLENE		
Sample Collected:	08/20/2008	Findings:	4.91 UG/L
Chemical:	TRICHLOROETHYLENE		
Sample Collected:	08/20/2008	Findings:	.61 UG/L
Chemical:	CIS-1,2-DICHLOROETHYLENE		
Sample Collected:	08/20/2008	Findings:	.4 MG/L
Chemical:	FLUORIDE (F) (NATURAL-SOURCE)		
Sample Collected:	08/20/2008	Findings:	11 UG/L
Chemical:	CHROMIUM (TOTAL)		
Sample Collected:	08/20/2008	Findings:	14 MG/L
Chemical:	NITRATE (AS NO3)		
Sample Collected:	08/26/2008	Findings:	5.2 UG/L
Chemical:	TETRACHLOROETHYLENE		
Sample Collected:	08/26/2008	Findings:	6.3 UG/L
Chemical:	1,1-DICHLOROETHYLENE		
Sample Collected:	08/26/2008	Findings:	4.6 UG/L
Chemical:	TRICHLOROETHYLENE		
Sample Collected:	08/26/2008	Findings:	.57 UG/L
Chemical:	CIS-1,2-DICHLOROETHYLENE		
Sample Collected:	09/04/2008	Findings:	4.9 UG/L
Chemical:	TETRACHLOROETHYLENE		
Sample Collected:	09/04/2008	Findings:	5.6 UG/L
Chemical:	1,1-DICHLOROETHYLENE		
Sample Collected:	09/04/2008	Findings:	4.4 UG/L
Chemical:	TRICHLOROETHYLENE		

Sample Collected:	09/04/2008	Findings:	.6 UG/L
Chemical:	CIS-1,2-DICHLOROETHYLENE		
Sample Collected:	09/11/2008	Findings:	9.3 UG/L
Chemical:	TETRACHLOROETHYLENE		
Sample Collected:	09/11/2008	Findings:	.67 UG/L
Chemical:	1,1-DICHLOROETHANE		
Sample Collected:	09/11/2008	Findings:	11 UG/L
Chemical:	1,1-DICHLOROETHYLENE		
Sample Collected:	09/11/2008	Findings:	6.7 UG/L
Chemical:	TRICHLOROETHYLENE		
Sample Collected:	09/11/2008	Findings:	1.1 UG/L
Chemical:	CIS-1,2-DICHLOROETHYLENE		
Sample Collected:	09/17/2008	Findings:	8.2 UG/L
Chemical:	TETRACHLOROETHYLENE		
Sample Collected:	09/17/2008	Findings:	.61 UG/L
Chemical:	1,1-DICHLOROETHANE		
Sample Collected:	09/17/2008	Findings:	2.9 UG/L
Chemical:	1,1-DICHLOROETHYLENE		
Sample Collected:	09/17/2008	Findings:	6 UG/L
Chemical:	TRICHLOROETHYLENE		
Sample Collected:	09/17/2008	Findings:	.78 UG/L
Chemical:	CIS-1,2-DICHLOROETHYLENE		
Sample Collected:	09/23/2008	Findings:	8.3 UG/L
Chemical:	TETRACHLOROETHYLENE		
Sample Collected:	09/23/2008	Findings:	.72 UG/L
Chemical:	1,1-DICHLOROETHANE		
Sample Collected:	09/23/2008	Findings:	11 UG/L
Chemical:	1,1-DICHLOROETHYLENE		
Sample Collected:	09/23/2008	Findings:	6.6 UG/L
Chemical:	TRICHLOROETHYLENE		
Sample Collected:	09/23/2008	Findings:	1 UG/L
Chemical:	CIS-1,2-DICHLOROETHYLENE		
Sample Collected:	10/01/2008	Findings:	5 UG/L
Chemical:	TETRACHLOROETHYLENE		
Sample Collected:	10/01/2008	Findings:	5.8 UG/L
Chemical:	1,1-DICHLOROETHYLENE		
Sample Collected:	10/01/2008	Findings:	4.6 UG/L
Chemical:	TRICHLOROETHYLENE		
Sample Collected:	10/01/2008	Findings:	.58 UG/L
Chemical:	CIS-1,2-DICHLOROETHYLENE		
Sample Collected:	10/09/2008	Findings:	4.4 UG/L
Chemical:	TETRACHLOROETHYLENE		
Sample Collected:	10/09/2008	Findings:	5.4 UG/L
Chemical:	1,1-DICHLOROETHYLENE		

Sample Collected:	10/09/2008	Findings:	8.76 UG/L
Chemical:	1,2-DICHLOROBENZENE		
Sample Collected:	10/09/2008	Findings:	4 UG/L
Chemical:	TRICHLOROETHYLENE		
Sample Collected:	10/09/2008	Findings:	.64 UG/L
Chemical:	CIS-1,2-DICHLOROETHYLENE		
Sample Collected:	10/15/2008	Findings:	9 UG/L
Chemical:	TETRACHLOROETHYLENE		
Sample Collected:	10/15/2008	Findings:	.67 UG/L
Chemical:	1,1-DICHLOROETHANE		
Sample Collected:	10/15/2008	Findings:	9.9 UG/L
Chemical:	1,1-DICHLOROETHYLENE		
Sample Collected:	10/15/2008	Findings:	9.68 UG/L
Chemical:	1,2-DICHLOROBENZENE		
Sample Collected:	10/15/2008	Findings:	6.8 UG/L
Chemical:	TRICHLOROETHYLENE		
Sample Collected:	10/15/2008	Findings:	.91 UG/L
Chemical:	CIS-1,2-DICHLOROETHYLENE		
Sample Collected:	10/22/2008	Findings:	4.2 UG/L
Chemical:	TETRACHLOROETHYLENE		
Sample Collected:	10/22/2008	Findings:	5.5 UG/L
Chemical:	1,1-DICHLOROETHYLENE		
Sample Collected:	10/22/2008	Findings:	4 UG/L
Chemical:	TRICHLOROETHYLENE		
Sample Collected:	10/22/2008	Findings:	.69 UG/L
Chemical:	CIS-1,2-DICHLOROETHYLENE		
Sample Collected:	10/28/2008	Findings:	5.3 UG/L
Chemical:	TETRACHLOROETHYLENE		
Sample Collected:	10/28/2008	Findings:	5.8 UG/L
Chemical:	1,1-DICHLOROETHYLENE		
Sample Collected:	10/28/2008	Findings:	4.2 UG/L
Chemical:	TRICHLOROETHYLENE		
Sample Collected:	10/28/2008	Findings:	.66 UG/L
Chemical:	CIS-1,2-DICHLOROETHYLENE		
Sample Collected:	11/05/2008	Findings:	9 UG/L
Chemical:	TETRACHLOROETHYLENE		
Sample Collected:	11/05/2008	Findings:	.76 UG/L
Chemical:	1,1-DICHLOROETHANE		
Sample Collected:	11/05/2008	Findings:	12 UG/L
Chemical:	1,1-DICHLOROETHYLENE		
Sample Collected:	11/05/2008	Findings:	7.1 UG/L
Chemical:	TRICHLOROETHYLENE		
Sample Collected:	11/05/2008	Findings:	1.1 UG/L
Chemical:	CIS-1,2-DICHLOROETHYLENE		

Sample Collected:	11/12/2008	Findings:	15 UG/L
Chemical:	TETRACHLOROETHYLENE		
Sample Collected:	11/12/2008	Findings:	1.6 UG/L
Chemical:	1,1-DICHLOROETHANE		
Sample Collected:	11/12/2008	Findings:	19 UG/L
Chemical:	1,1-DICHLOROETHYLENE		
Sample Collected:	11/12/2008	Findings:	13 UG/L
Chemical:	TRICHLOROETHYLENE		
Sample Collected:	11/12/2008	Findings:	2.2 UG/L
Chemical:	CIS-1,2-DICHLOROETHYLENE		
Sample Collected:	11/13/2008	Findings:	4.27 UG/L
Chemical:	TETRACHLOROETHYLENE		
Sample Collected:	11/13/2008	Findings:	.52 UG/L
Chemical:	1,1-DICHLOROETHANE		
Sample Collected:	11/13/2008	Findings:	5.77 UG/L
Chemical:	1,1-DICHLOROETHYLENE		
Sample Collected:	11/13/2008	Findings:	4.73 UG/L
Chemical:	TRICHLOROETHYLENE		
Sample Collected:	11/13/2008	Findings:	.69 UG/L
Chemical:	CIS-1,2-DICHLOROETHYLENE		
Sample Collected:	11/13/2008	Findings:	14 MG/L
Chemical:	NITRATE (AS NO3)		
Sample Collected:	11/19/2008	Findings:	5 UG/L
Chemical:	TETRACHLOROETHYLENE		
Sample Collected:	11/19/2008	Findings:	6.5 UG/L
Chemical:	1,1-DICHLOROETHYLENE		
Sample Collected:	11/19/2008	Findings:	5 UG/L
Chemical:	TRICHLOROETHYLENE		
Sample Collected:	11/19/2008	Findings:	.69 UG/L
Chemical:	CIS-1,2-DICHLOROETHYLENE		
Sample Collected:	11/25/2008	Findings:	4.3 UG/L
Chemical:	TETRACHLOROETHYLENE		
Sample Collected:	11/25/2008	Findings:	5.6 UG/L
Chemical:	1,1-DICHLOROETHYLENE		
Sample Collected:	11/25/2008	Findings:	4.5 UG/L
Chemical:	TRICHLOROETHYLENE		
Sample Collected:	11/25/2008	Findings:	.58 UG/L
Chemical:	CIS-1,2-DICHLOROETHYLENE		
Sample Collected:	12/04/2008	Findings:	4.5 UG/L
Chemical:	TETRACHLOROETHYLENE		
Sample Collected:	12/04/2008	Findings:	6.9 UG/L
Chemical:	1,1-DICHLOROETHYLENE		
Sample Collected:	12/04/2008	Findings:	5 UG/L
Chemical:	TRICHLOROETHYLENE		

Sample Collected:	12/04/2008	Findings:	.69 UG/L
Chemical:	CIS-1,2-DICHLOROETHYLENE		
Sample Collected:	12/10/2008	Findings:	18 UG/L
Chemical:	TETRACHLOROETHYLENE		
Sample Collected:	12/10/2008	Findings:	2.1 UG/L
Chemical:	1,1-DICHLOROETHANE		
Sample Collected:	12/10/2008	Findings:	33 UG/L
Chemical:	1,1-DICHLOROETHYLENE		
Sample Collected:	12/10/2008	Findings:	16 UG/L
Chemical:	TRICHLOROETHYLENE		
Sample Collected:	12/10/2008	Findings:	2.7 UG/L
Chemical:	CIS-1,2-DICHLOROETHYLENE		
Sample Collected:	12/17/2008	Findings:	12 UG/L
Chemical:	TETRACHLOROETHYLENE		
Sample Collected:	12/17/2008	Findings:	1.3 UG/L
Chemical:	1,1-DICHLOROETHANE		
Sample Collected:	12/17/2008	Findings:	19 UG/L
Chemical:	1,1-DICHLOROETHYLENE		
Sample Collected:	12/17/2008	Findings:	10 UG/L
Chemical:	TRICHLOROETHYLENE		
Sample Collected:	12/17/2008	Findings:	1.7 UG/L
Chemical:	CIS-1,2-DICHLOROETHYLENE		
Sample Collected:	12/22/2008	Findings:	15 UG/L
Chemical:	TETRACHLOROETHYLENE		
Sample Collected:	12/22/2008	Findings:	1.9 UG/L
Chemical:	1,1-DICHLOROETHANE		
Sample Collected:	12/22/2008	Findings:	28 UG/L
Chemical:	1,1-DICHLOROETHYLENE		
Sample Collected:	12/22/2008	Findings:	15 UG/L
Chemical:	TRICHLOROETHYLENE		
Sample Collected:	12/22/2008	Findings:	2.2 UG/L
Chemical:	CIS-1,2-DICHLOROETHYLENE		
Sample Collected:	12/30/2008	Findings:	13 UG/L
Chemical:	TETRACHLOROETHYLENE		
Sample Collected:	12/30/2008	Findings:	1.6 UG/L
Chemical:	1,1-DICHLOROETHANE		
Sample Collected:	12/30/2008	Findings:	24 UG/L
Chemical:	1,1-DICHLOROETHYLENE		
Sample Collected:	12/30/2008	Findings:	13 UG/L
Chemical:	TRICHLOROETHYLENE		
Sample Collected:	12/30/2008	Findings:	1.9 UG/L
Chemical:	CIS-1,2-DICHLOROETHYLENE		
Sample Collected:	01/08/2009	Findings:	12 UG/L
Chemical:	TETRACHLOROETHYLENE		

Sample Collected:	01/08/2009	Findings:	1.4 UG/L
Chemical:	1,1-DICHLOROETHANE		
Sample Collected:	01/08/2009	Findings:	21 UG/L
Chemical:	1,1-DICHLOROETHYLENE		
Sample Collected:	01/08/2009	Findings:	11 UG/L
Chemical:	TRICHLOROETHYLENE		
Sample Collected:	01/08/2009	Findings:	1.9 UG/L
Chemical:	CIS-1,2-DICHLOROETHYLENE		
Sample Collected:	01/14/2009	Findings:	9.7 UG/L
Chemical:	TETRACHLOROETHYLENE		
Sample Collected:	01/14/2009	Findings:	.81 UG/L
Chemical:	1,1-DICHLOROETHANE		
Sample Collected:	01/14/2009	Findings:	12 UG/L
Chemical:	1,1-DICHLOROETHYLENE		
Sample Collected:	01/14/2009	Findings:	7.1 UG/L
Chemical:	TRICHLOROETHYLENE		
Sample Collected:	01/14/2009	Findings:	1.2 UG/L
Chemical:	CIS-1,2-DICHLOROETHYLENE		
Sample Collected:	01/21/2009	Findings:	12 UG/L
Chemical:	TETRACHLOROETHYLENE		
Sample Collected:	01/21/2009	Findings:	.77 UG/L
Chemical:	1,1-DICHLOROETHANE		
Sample Collected:	01/21/2009	Findings:	18 UG/L
Chemical:	1,1-DICHLOROETHYLENE		
Sample Collected:	01/21/2009	Findings:	9.4 UG/L
Chemical:	TRICHLOROETHYLENE		
Sample Collected:	01/21/2009	Findings:	1.6 UG/L
Chemical:	CIS-1,2-DICHLOROETHYLENE		
Sample Collected:	01/28/2009	Findings:	12 UG/L
Chemical:	TETRACHLOROETHYLENE		
Sample Collected:	01/28/2009	Findings:	1.1 UG/L
Chemical:	1,1-DICHLOROETHANE		
Sample Collected:	01/28/2009	Findings:	17 UG/L
Chemical:	1,1-DICHLOROETHYLENE		
Sample Collected:	01/28/2009	Findings:	9.7 UG/L
Chemical:	TRICHLOROETHYLENE		
Sample Collected:	01/28/2009	Findings:	1.6 UG/L
Chemical:	CIS-1,2-DICHLOROETHYLENE		
Sample Collected:	02/02/2009	Findings:	12.6 UG/L
Chemical:	TETRACHLOROETHYLENE		
Sample Collected:	02/02/2009	Findings:	1.53 UG/L
Chemical:	1,1-DICHLOROETHANE		
Sample Collected:	02/02/2009	Findings:	22.3 UG/L
Chemical:	1,1-DICHLOROETHYLENE		

Sample Collected:	02/02/2009	Findings:	11.9 UG/L
Chemical:	TRICHLOROETHYLENE		
Sample Collected:	02/02/2009	Findings:	1.62 UG/L
Chemical:	CIS-1,2-DICHLOROETHYLENE		
Sample Collected:	02/02/2009	Findings:	26 MG/L
Chemical:	NITRATE (AS NO3)		
Sample Collected:	02/03/2009	Findings:	12 UG/L
Chemical:	TETRACHLOROETHYLENE		
Sample Collected:	02/03/2009	Findings:	.97 UG/L
Chemical:	1,1-DICHLOROETHANE		
Sample Collected:	02/03/2009	Findings:	15 UG/L
Chemical:	1,1-DICHLOROETHYLENE		
Sample Collected:	02/03/2009	Findings:	8.8 UG/L
Chemical:	TRICHLOROETHYLENE		
Sample Collected:	02/03/2009	Findings:	1.5 UG/L
Chemical:	CIS-1,2-DICHLOROETHYLENE		
Sample Collected:	02/11/2009	Findings:	11 UG/L
Chemical:	TETRACHLOROETHYLENE		
Sample Collected:	02/11/2009	Findings:	1.1 UG/L
Chemical:	1,1-DICHLOROETHANE		
Sample Collected:	02/11/2009	Findings:	16 UG/L
Chemical:	1,1-DICHLOROETHYLENE		
Sample Collected:	02/11/2009	Findings:	8.8 UG/L
Chemical:	TRICHLOROETHYLENE		
Sample Collected:	02/11/2009	Findings:	1.6 UG/L
Chemical:	CIS-1,2-DICHLOROETHYLENE		
Sample Collected:	02/18/2009	Findings:	12 UG/L
Chemical:	TETRACHLOROETHYLENE		
Sample Collected:	02/18/2009	Findings:	1.4 UG/L
Chemical:	1,1-DICHLOROETHANE		
Sample Collected:	02/18/2009	Findings:	23 UG/L
Chemical:	1,1-DICHLOROETHYLENE		
Sample Collected:	02/18/2009	Findings:	12 UG/L
Chemical:	TRICHLOROETHYLENE		
Sample Collected:	02/18/2009	Findings:	1.8 UG/L
Chemical:	CIS-1,2-DICHLOROETHYLENE		
Sample Collected:	02/25/2009	Findings:	11 UG/L
Chemical:	TETRACHLOROETHYLENE		
Sample Collected:	02/25/2009	Findings:	1.5 UG/L
Chemical:	1,1-DICHLOROETHANE		
Sample Collected:	02/25/2009	Findings:	24 UG/L
Chemical:	1,1-DICHLOROETHYLENE		
Sample Collected:	02/25/2009	Findings:	12 UG/L
Chemical:	TRICHLOROETHYLENE		

Sample Collected:	02/25/2009	Findings:	1.7 UG/L
Chemical:	CIS-1,2-DICHLOROETHYLENE		
Sample Collected:	03/03/2009	Findings:	13 UG/L
Chemical:	TETRACHLOROETHYLENE		
Sample Collected:	03/03/2009	Findings:	1.1 UG/L
Chemical:	1,1-DICHLOROETHANE		
Sample Collected:	03/03/2009	Findings:	18 UG/L
Chemical:	1,1-DICHLOROETHYLENE		
Sample Collected:	03/03/2009	Findings:	10 UG/L
Chemical:	TRICHLOROETHYLENE		
Sample Collected:	03/03/2009	Findings:	1.5 UG/L
Chemical:	CIS-1,2-DICHLOROETHYLENE		
Sample Collected:	03/12/2009	Findings:	11 UG/L
Chemical:	TETRACHLOROETHYLENE		
Sample Collected:	03/12/2009	Findings:	.98 UG/L
Chemical:	1,1-DICHLOROETHANE		
Sample Collected:	03/12/2009	Findings:	15 UG/L
Chemical:	1,1-DICHLOROETHYLENE		
Sample Collected:	03/12/2009	Findings:	8.5 UG/L
Chemical:	TRICHLOROETHYLENE		
Sample Collected:	03/12/2009	Findings:	1.3 UG/L
Chemical:	CIS-1,2-DICHLOROETHYLENE		
Sample Collected:	03/18/2009	Findings:	12 UG/L
Chemical:	TETRACHLOROETHYLENE		
Sample Collected:	03/18/2009	Findings:	1.1 UG/L
Chemical:	1,1-DICHLOROETHANE		
Sample Collected:	03/18/2009	Findings:	17 UG/L
Chemical:	1,1-DICHLOROETHYLENE		
Sample Collected:	03/18/2009	Findings:	9.6 UG/L
Chemical:	TRICHLOROETHYLENE		
Sample Collected:	03/18/2009	Findings:	1.4 UG/L
Chemical:	CIS-1,2-DICHLOROETHYLENE		
Sample Collected:	03/24/2009	Findings:	11 UG/L
Chemical:	TETRACHLOROETHYLENE		
Sample Collected:	03/24/2009	Findings:	1.2 UG/L
Chemical:	1,1-DICHLOROETHANE		
Sample Collected:	03/24/2009	Findings:	17 UG/L
Chemical:	1,1-DICHLOROETHYLENE		
Sample Collected:	03/24/2009	Findings:	9.2 UG/L
Chemical:	TRICHLOROETHYLENE		
Sample Collected:	03/24/2009	Findings:	1.6 UG/L
Chemical:	CIS-1,2-DICHLOROETHYLENE		
Sample Collected:	04/01/2009	Findings:	12 UG/L
Chemical:	TETRACHLOROETHYLENE		

Sample Collected:	04/01/2009	Findings:	1.2 UG/L
Chemical:	1,1-DICHLOROETHANE		
Sample Collected:	04/01/2009	Findings:	14 UG/L
Chemical:	1,1-DICHLOROETHYLENE		
Sample Collected:	04/01/2009	Findings:	9.5 UG/L
Chemical:	TRICHLOROETHYLENE		
Sample Collected:	04/01/2009	Findings:	1.5 UG/L
Chemical:	CIS-1,2-DICHLOROETHYLENE		
Sample Collected:	04/08/2009	Findings:	11 UG/L
Chemical:	TETRACHLOROETHYLENE		
Sample Collected:	04/08/2009	Findings:	1.1 UG/L
Chemical:	1,1-DICHLOROETHANE		
Sample Collected:	04/08/2009	Findings:	15 UG/L
Chemical:	1,1-DICHLOROETHYLENE		
Sample Collected:	04/08/2009	Findings:	8.6 UG/L
Chemical:	TRICHLOROETHYLENE		
Sample Collected:	04/08/2009	Findings:	1.4 UG/L
Chemical:	CIS-1,2-DICHLOROETHYLENE		
Sample Collected:	04/15/2009	Findings:	9.6 UG/L
Chemical:	TETRACHLOROETHYLENE		
Sample Collected:	04/15/2009	Findings:	1.1 UG/L
Chemical:	1,1-DICHLOROETHANE		
Sample Collected:	04/15/2009	Findings:	16 UG/L
Chemical:	1,1-DICHLOROETHYLENE		
Sample Collected:	04/15/2009	Findings:	8.7 UG/L
Chemical:	TRICHLOROETHYLENE		
Sample Collected:	04/15/2009	Findings:	1.4 UG/L
Chemical:	CIS-1,2-DICHLOROETHYLENE		
Sample Collected:	04/22/2009	Findings:	9.7 UG/L
Chemical:	TETRACHLOROETHYLENE		
Sample Collected:	04/22/2009	Findings:	1 UG/L
Chemical:	1,1-DICHLOROETHANE		
Sample Collected:	04/22/2009	Findings:	15 UG/L
Chemical:	1,1-DICHLOROETHYLENE		
Sample Collected:	04/22/2009	Findings:	8.4 UG/L
Chemical:	TRICHLOROETHYLENE		
Sample Collected:	04/22/2009	Findings:	1.3 UG/L
Chemical:	CIS-1,2-DICHLOROETHYLENE		
Sample Collected:	04/29/2009	Findings:	8.6 UG/L
Chemical:	TETRACHLOROETHYLENE		
Sample Collected:	04/29/2009	Findings:	.89 UG/L
Chemical:	1,1-DICHLOROETHANE		
Sample Collected:	04/29/2009	Findings:	14 UG/L
Chemical:	1,1-DICHLOROETHYLENE		

Sample Collected:	04/29/2009	Findings:	7.2 UG/L
Chemical:	TRICHLOROETHYLENE		
Sample Collected:	04/29/2009	Findings:	1.2 UG/L
Chemical:	CIS-1,2-DICHLOROETHYLENE		
Sample Collected:	05/05/2009	Findings:	7.9 UG/L
Chemical:	TETRACHLOROETHYLENE		
Sample Collected:	05/05/2009	Findings:	1 UG/L
Chemical:	1,1-DICHLOROETHANE		
Sample Collected:	05/05/2009	Findings:	12 UG/L
Chemical:	1,1-DICHLOROETHYLENE		
Sample Collected:	05/05/2009	Findings:	7.7 UG/L
Chemical:	TRICHLOROETHYLENE		
Sample Collected:	05/05/2009	Findings:	1.1 UG/L
Chemical:	CIS-1,2-DICHLOROETHYLENE		
Sample Collected:	05/07/2009	Findings:	9.8 UG/L
Chemical:	TETRACHLOROETHYLENE		
Sample Collected:	05/07/2009	Findings:	1.2 UG/L
Chemical:	1,1-DICHLOROETHANE		
Sample Collected:	05/07/2009	Findings:	14 UG/L
Chemical:	1,1-DICHLOROETHYLENE		
Sample Collected:	05/07/2009	Findings:	8.5 UG/L
Chemical:	TRICHLOROETHYLENE		
Sample Collected:	05/07/2009	Findings:	19 MG/L
Chemical:	NITRATE (AS NO3)		
Sample Collected:	05/07/2009	Findings:	1.3 UG/L
Chemical:	CIS-1,2-DICHLOROETHYLENE		
Sample Collected:	05/13/2009	Findings:	7.7 UG/L
Chemical:	TETRACHLOROETHYLENE		
Sample Collected:	05/13/2009	Findings:	.81 UG/L
Chemical:	1,1-DICHLOROETHANE		
Sample Collected:	05/13/2009	Findings:	13 UG/L
Chemical:	1,1-DICHLOROETHYLENE		
Sample Collected:	05/13/2009	Findings:	6.7 UG/L
Chemical:	TRICHLOROETHYLENE		
Sample Collected:	05/13/2009	Findings:	1 UG/L
Chemical:	CIS-1,2-DICHLOROETHYLENE		
Sample Collected:	06/02/2009	Findings:	6.4 UG/L
Chemical:	TETRACHLOROETHYLENE		
Sample Collected:	06/02/2009	Findings:	.57 UG/L
Chemical:	1,1-DICHLOROETHANE		
Sample Collected:	06/02/2009	Findings:	8.5 UG/L
Chemical:	1,1-DICHLOROETHYLENE		
Sample Collected:	06/02/2009	Findings:	4.9 UG/L
Chemical:	TRICHLOROETHYLENE		

Sample Collected:	06/02/2009	Findings:	.87 UG/L
Chemical:	CIS-1,2-DICHLOROETHYLENE		
Sample Collected:	06/12/2009	Findings:	21.1 C
Chemical:	SOURCE TEMPERATURE C		
Sample Collected:	06/12/2009	Findings:	690 US
Chemical:	SPECIFIC CONDUCTANCE		
Sample Collected:	06/12/2009	Findings:	7.27
Chemical:	PH, LABORATORY		
Sample Collected:	06/12/2009	Findings:	220 MG/L
Chemical:	ALKALINITY (TOTAL) AS CACO3		
Sample Collected:	06/12/2009	Findings:	250 MG/L
Chemical:	BICARBONATE ALKALINITY		
Sample Collected:	06/12/2009	Findings:	17 MG/L
Chemical:	CARBONATE ALKALINITY		
Sample Collected:	06/12/2009	Findings:	240 MG/L
Chemical:	HARDNESS (TOTAL) AS CACO3		
Sample Collected:	06/12/2009	Findings:	65 MG/L
Chemical:	CALCIUM		
Sample Collected:	06/12/2009	Findings:	19 MG/L
Chemical:	MAGNESIUM		
Sample Collected:	06/12/2009	Findings:	47 MG/L
Chemical:	SODIUM		
Sample Collected:	06/12/2009	Findings:	1.9 MG/L
Chemical:	POTASSIUM		
Sample Collected:	06/12/2009	Findings:	31 MG/L
Chemical:	CHLORIDE		
Sample Collected:	06/12/2009	Findings:	.44 MG/L
Chemical:	FLUORIDE (F) (NATURAL-SOURCE)		
Sample Collected:	06/12/2009	Findings:	400 MG/L
Chemical:	TOTAL DISSOLVED SOLIDS		
Sample Collected:	06/12/2009	Findings:	.488
Chemical:	LANGELIER INDEX @ 60 C		
Sample Collected:	06/12/2009	Findings:	19 MG/L
Chemical:	NITRATE (AS NO3)		
Sample Collected:	06/12/2009	Findings:	.19 NTU
Chemical:	TURBIDITY, LABORATORY		
Sample Collected:	06/12/2009	Findings:	11.8
Chemical:	AGGRSSIVE INDEX (CORROSIVITY)		
Sample Collected:	07/01/2009	Findings:	5.2 UG/L
Chemical:	TETRACHLOROETHYLENE		
Sample Collected:	07/01/2009	Findings:	.93 UG/L
Chemical:	1,1-DICHLOROETHANE		
Sample Collected:	07/01/2009	Findings:	10 UG/L
Chemical:	1,1-DICHLOROETHYLENE		

Sample Collected:	07/01/2009	Findings:	4.9 UG/L
Chemical:	TRICHLOROETHYLENE		
Sample Collected:	07/01/2009	Findings:	.89 UG/L
Chemical:	CIS-1,2-DICHLOROETHYLENE		
Sample Collected:	08/04/2009	Findings:	6.2 UG/L
Chemical:	TETRACHLOROETHYLENE		
Sample Collected:	08/04/2009	Findings:	.67 UG/L
Chemical:	1,1-DICHLOROETHANE		
Sample Collected:	08/04/2009	Findings:	7.6 UG/L
Chemical:	1,1-DICHLOROETHYLENE		
Sample Collected:	08/04/2009	Findings:	5.3 UG/L
Chemical:	TRICHLOROETHYLENE		
Sample Collected:	08/04/2009	Findings:	.91 UG/L
Chemical:	CIS-1,2-DICHLOROETHYLENE		
Sample Collected:	08/19/2009	Findings:	5.6 UG/L
Chemical:	TETRACHLOROETHYLENE		
Sample Collected:	08/19/2009	Findings:	.61 UG/L
Chemical:	1,1-DICHLOROETHANE		
Sample Collected:	08/19/2009	Findings:	6.2 UG/L
Chemical:	1,1-DICHLOROETHYLENE		
Sample Collected:	08/19/2009	Findings:	5.6 UG/L
Chemical:	TRICHLOROETHYLENE		
Sample Collected:	08/19/2009	Findings:	.82 UG/L
Chemical:	CIS-1,2-DICHLOROETHYLENE		
Sample Collected:	08/24/2009	Findings:	6.6 UG/L
Chemical:	TETRACHLOROETHYLENE		
Sample Collected:	08/24/2009	Findings:	.73 UG/L
Chemical:	1,1-DICHLOROETHANE		
Sample Collected:	08/24/2009	Findings:	8 UG/L
Chemical:	1,1-DICHLOROETHYLENE		
Sample Collected:	08/24/2009	Findings:	5.4 UG/L
Chemical:	TRICHLOROETHYLENE		
Sample Collected:	08/24/2009	Findings:	17 MG/L
Chemical:	NITRATE (AS NO3)		
Sample Collected:	08/24/2009	Findings:	.9 UG/L
Chemical:	CIS-1,2-DICHLOROETHYLENE		
Sample Collected:	08/26/2009	Findings:	5.4 UG/L
Chemical:	TETRACHLOROETHYLENE		
Sample Collected:	08/26/2009	Findings:	.52 UG/L
Chemical:	1,1-DICHLOROETHANE		
Sample Collected:	08/26/2009	Findings:	5.4 UG/L
Chemical:	1,1-DICHLOROETHYLENE		
Sample Collected:	08/26/2009	Findings:	4.7 UG/L
Chemical:	TRICHLOROETHYLENE		

Sample Collected:	08/26/2009	Findings:	.73 UG/L
Chemical:	CIS-1,2-DICHLOROETHYLENE		
Sample Collected:	09/01/2009	Findings:	7 UG/L
Chemical:	TETRACHLOROETHYLENE		
Sample Collected:	09/01/2009	Findings:	.62 UG/L
Chemical:	1,1-DICHLOROETHANE		
Sample Collected:	09/01/2009	Findings:	8.9 UG/L
Chemical:	1,1-DICHLOROETHYLENE		
Sample Collected:	09/01/2009	Findings:	5.4 UG/L
Chemical:	TRICHLOROETHYLENE		
Sample Collected:	09/01/2009	Findings:	.96 UG/L
Chemical:	CIS-1,2-DICHLOROETHYLENE		
Sample Collected:	09/09/2009	Findings:	6.2 UG/L
Chemical:	TETRACHLOROETHYLENE		
Sample Collected:	09/09/2009	Findings:	7.2 UG/L
Chemical:	1,1-DICHLOROETHYLENE		
Sample Collected:	09/09/2009	Findings:	5.4 UG/L
Chemical:	TRICHLOROETHYLENE		
Sample Collected:	09/09/2009	Findings:	.83 UG/L
Chemical:	CIS-1,2-DICHLOROETHYLENE		
Sample Collected:	09/16/2009	Findings:	4.4 UG/L
Chemical:	TETRACHLOROETHYLENE		
Sample Collected:	09/16/2009	Findings:	4.7 UG/L
Chemical:	1,1-DICHLOROETHYLENE		
Sample Collected:	09/16/2009	Findings:	4.1 UG/L
Chemical:	TRICHLOROETHYLENE		
Sample Collected:	09/16/2009	Findings:	.64 UG/L
Chemical:	CIS-1,2-DICHLOROETHYLENE		
Sample Collected:	09/23/2009	Findings:	5.3 UG/L
Chemical:	TETRACHLOROETHYLENE		
Sample Collected:	09/23/2009	Findings:	6 UG/L
Chemical:	1,1-DICHLOROETHYLENE		
Sample Collected:	09/23/2009	Findings:	4.4 UG/L
Chemical:	TRICHLOROETHYLENE		
Sample Collected:	09/23/2009	Findings:	.55 UG/L
Chemical:	CIS-1,2-DICHLOROETHYLENE		
Sample Collected:	09/30/2009	Findings:	6.8 UG/L
Chemical:	TETRACHLOROETHYLENE		
Sample Collected:	09/30/2009	Findings:	.65 UG/L
Chemical:	1,1-DICHLOROETHANE		
Sample Collected:	09/30/2009	Findings:	9.8 UG/L
Chemical:	1,1-DICHLOROETHYLENE		
Sample Collected:	09/30/2009	Findings:	5.6 UG/L
Chemical:	TRICHLOROETHYLENE		

Sample Collected:	09/30/2009	Findings:	1 UG/L
Chemical:	CIS-1,2-DICHLOROETHYLENE		
Sample Collected:	10/06/2009	Findings:	7.3 UG/L
Chemical:	TETRACHLOROETHYLENE		
Sample Collected:	10/06/2009	Findings:	.72 UG/L
Chemical:	1,1-DICHLOROETHANE		
Sample Collected:	10/06/2009	Findings:	9.3 UG/L
Chemical:	1,1-DICHLOROETHYLENE		
Sample Collected:	10/06/2009	Findings:	6.3 UG/L
Chemical:	TRICHLOROETHYLENE		
Sample Collected:	10/06/2009	Findings:	1.1 UG/L
Chemical:	CIS-1,2-DICHLOROETHYLENE		
Sample Collected:	10/15/2009	Findings:	7.8 UG/L
Chemical:	TETRACHLOROETHYLENE		
Sample Collected:	10/15/2009	Findings:	.73 UG/L
Chemical:	1,1-DICHLOROETHANE		
Sample Collected:	10/15/2009	Findings:	12 UG/L
Chemical:	1,1-DICHLOROETHYLENE		
Sample Collected:	10/15/2009	Findings:	6.4 UG/L
Chemical:	TRICHLOROETHYLENE		
Sample Collected:	10/15/2009	Findings:	1.1 UG/L
Chemical:	CIS-1,2-DICHLOROETHYLENE		
Sample Collected:	10/21/2009	Findings:	6.8 UG/L
Chemical:	TETRACHLOROETHYLENE		
Sample Collected:	10/21/2009	Findings:	.76 UG/L
Chemical:	1,1-DICHLOROETHANE		
Sample Collected:	10/21/2009	Findings:	12 UG/L
Chemical:	1,1-DICHLOROETHYLENE		
Sample Collected:	10/21/2009	Findings:	5.7 UG/L
Chemical:	TRICHLOROETHYLENE		
Sample Collected:	10/21/2009	Findings:	1 UG/L
Chemical:	CIS-1,2-DICHLOROETHYLENE		
Sample Collected:	10/28/2009	Findings:	5.8 UG/L
Chemical:	TETRACHLOROETHYLENE		
Sample Collected:	10/28/2009	Findings:	.82 UG/L
Chemical:	1,1-DICHLOROETHANE		
Sample Collected:	10/28/2009	Findings:	11 UG/L
Chemical:	1,1-DICHLOROETHYLENE		
Sample Collected:	10/28/2009	Findings:	5.7 UG/L
Chemical:	TRICHLOROETHYLENE		
Sample Collected:	10/28/2009	Findings:	1.1 UG/L
Chemical:	CIS-1,2-DICHLOROETHYLENE		
Sample Collected:	11/03/2009	Findings:	6.6 UG/L
Chemical:	TETRACHLOROETHYLENE		

Sample Collected:	11/03/2009	Findings:	.85 UG/L
Chemical:	1,1-DICHLOROETHANE		
Sample Collected:	11/03/2009	Findings:	12 UG/L
Chemical:	1,1-DICHLOROETHYLENE		
Sample Collected:	11/03/2009	Findings:	6.3 UG/L
Chemical:	TRICHLOROETHYLENE		
Sample Collected:	11/03/2009	Findings:	1.1 UG/L
Chemical:	CIS-1,2-DICHLOROETHYLENE		
Sample Collected:	11/10/2009	Findings:	7.7 UG/L
Chemical:	TETRACHLOROETHYLENE		
Sample Collected:	11/10/2009	Findings:	.82 UG/L
Chemical:	1,1-DICHLOROETHANE		
Sample Collected:	11/10/2009	Findings:	11 UG/L
Chemical:	1,1-DICHLOROETHYLENE		
Sample Collected:	11/10/2009	Findings:	6.6 UG/L
Chemical:	TRICHLOROETHYLENE		
Sample Collected:	11/10/2009	Findings:	1.3 UG/L
Chemical:	CIS-1,2-DICHLOROETHYLENE		
Sample Collected:	11/12/2009	Findings:	7.7 UG/L
Chemical:	TETRACHLOROETHYLENE		
Sample Collected:	11/12/2009	Findings:	.75 UG/L
Chemical:	1,1-DICHLOROETHANE		
Sample Collected:	11/12/2009	Findings:	11 UG/L
Chemical:	1,1-DICHLOROETHYLENE		
Sample Collected:	11/12/2009	Findings:	6.2 UG/L
Chemical:	TRICHLOROETHYLENE		
Sample Collected:	11/12/2009	Findings:	19 MG/L
Chemical:	NITRATE (AS NO3)		
Sample Collected:	11/12/2009	Findings:	.92 UG/L
Chemical:	CIS-1,2-DICHLOROETHYLENE		
Sample Collected:	11/17/2009	Findings:	14 UG/L
Chemical:	TETRACHLOROETHYLENE		
Sample Collected:	11/17/2009	Findings:	1.5 UG/L
Chemical:	1,1-DICHLOROETHANE		
Sample Collected:	11/17/2009	Findings:	22 UG/L
Chemical:	1,1-DICHLOROETHYLENE		
Sample Collected:	11/17/2009	Findings:	12 UG/L
Chemical:	TRICHLOROETHYLENE		
Sample Collected:	11/17/2009	Findings:	1.9 UG/L
Chemical:	CIS-1,2-DICHLOROETHYLENE		
Sample Collected:	11/24/2009	Findings:	8 UG/L
Chemical:	TETRACHLOROETHYLENE		
Sample Collected:	11/24/2009	Findings:	.7 UG/L
Chemical:	1,1-DICHLOROETHANE		

Sample Collected:	11/24/2009	Findings:	10 UG/L
Chemical:	1,1-DICHLOROETHYLENE		
Sample Collected:	11/24/2009	Findings:	6.1 UG/L
Chemical:	TRICHLOROETHYLENE		
Sample Collected:	11/24/2009	Findings:	.89 UG/L
Chemical:	CIS-1,2-DICHLOROETHYLENE		
Sample Collected:	12/03/2009	Findings:	8.4 UG/L
Chemical:	TETRACHLOROETHYLENE		
Sample Collected:	12/03/2009	Findings:	.67 UG/L
Chemical:	1,1-DICHLOROETHANE		
Sample Collected:	12/03/2009	Findings:	10 UG/L
Chemical:	1,1-DICHLOROETHYLENE		
Sample Collected:	12/03/2009	Findings:	6.2 UG/L
Chemical:	TRICHLOROETHYLENE		
Sample Collected:	12/03/2009	Findings:	.93 UG/L
Chemical:	CIS-1,2-DICHLOROETHYLENE		
Sample Collected:	01/04/2006	Findings:	19 UG/L
Chemical:	TETRACHLOROETHYLENE		
Sample Collected:	01/04/2006	Findings:	1.5 UG/L
Chemical:	1,1-DICHLOROETHANE		
Sample Collected:	01/04/2006	Findings:	23 UG/L
Chemical:	1,1-DICHLOROETHYLENE		
Sample Collected:	01/04/2006	Findings:	14 UG/L
Chemical:	TRICHLOROETHYLENE		
Sample Collected:	01/04/2006	Findings:	2 UG/L
Chemical:	CIS-1,2-DICHLOROETHYLENE		
Sample Collected:	02/01/2006	Findings:	5.3 UG/L
Chemical:	TETRACHLOROETHYLENE		
Sample Collected:	02/01/2006	Findings:	4 UG/L
Chemical:	1,1-DICHLOROETHYLENE		
Sample Collected:	02/01/2006	Findings:	3.5 UG/L
Chemical:	TRICHLOROETHYLENE		
Sample Collected:	02/01/2006	Findings:	.57 UG/L
Chemical:	CIS-1,2-DICHLOROETHYLENE		
Sample Collected:	02/06/2006	Findings:	4.3 UG/L
Chemical:	TETRACHLOROETHYLENE		
Sample Collected:	02/06/2006	Findings:	7.2 UG/L
Chemical:	1,1-DICHLOROETHYLENE		
Sample Collected:	02/06/2006	Findings:	4.6 UG/L
Chemical:	TRICHLOROETHYLENE		
Sample Collected:	02/06/2006	Findings:	16.5 MG/L
Chemical:	NITRATE (AS NO3)		
Sample Collected:	02/06/2006	Findings:	.8 UG/L
Chemical:	CIS-1,2-DICHLOROETHYLENE		

Sample Collected:	03/02/2006	Findings:	6.7 UG/L
Chemical:	TETRACHLOROETHYLENE		
Sample Collected:	03/02/2006	Findings:	5.8 UG/L
Chemical:	1,1-DICHLOROETHYLENE		
Sample Collected:	03/02/2006	Findings:	5.1 UG/L
Chemical:	TRICHLOROETHYLENE		
Sample Collected:	03/02/2006	Findings:	.84 UG/L
Chemical:	CIS-1,2-DICHLOROETHYLENE		
Sample Collected:	04/05/2006	Findings:	5 UG/L
Chemical:	TETRACHLOROETHYLENE		
Sample Collected:	04/05/2006	Findings:	4.3 UG/L
Chemical:	1,1-DICHLOROETHYLENE		
Sample Collected:	04/05/2006	Findings:	3.3 UG/L
Chemical:	TRICHLOROETHYLENE		
Sample Collected:	04/05/2006	Findings:	.57 UG/L
Chemical:	CIS-1,2-DICHLOROETHYLENE		
Sample Collected:	05/05/2006	Findings:	4.8 UG/L
Chemical:	TETRACHLOROETHYLENE		
Sample Collected:	05/05/2006	Findings:	3.7 UG/L
Chemical:	1,1-DICHLOROETHYLENE		
Sample Collected:	05/05/2006	Findings:	3.3 UG/L
Chemical:	TRICHLOROETHYLENE		
Sample Collected:	05/05/2006	Findings:	.57 UG/L
Chemical:	CIS-1,2-DICHLOROETHYLENE		
Sample Collected:	05/08/2006	Findings:	710 US
Chemical:	SPECIFIC CONDUCTANCE		
Sample Collected:	05/08/2006	Findings:	7.32
Chemical:	PH, LABORATORY		
Sample Collected:	05/08/2006	Findings:	220 MG/L
Chemical:	ALKALINITY (TOTAL) AS CACO3		
Sample Collected:	05/08/2006	Findings:	270 MG/L
Chemical:	BICARBONATE ALKALINITY		
Sample Collected:	05/08/2006	Findings:	260 MG/L
Chemical:	HARDNESS (TOTAL) AS CACO3		
Sample Collected:	05/08/2006	Findings:	73 MG/L
Chemical:	CALCIUM		
Sample Collected:	05/08/2006	Findings:	20 MG/L
Chemical:	MAGNESIUM		
Sample Collected:	05/08/2006	Findings:	49 MG/L
Chemical:	SODIUM		
Sample Collected:	05/08/2006	Findings:	1.9 MG/L
Chemical:	POTASSIUM		
Sample Collected:	05/08/2006	Findings:	35 MG/L
Chemical:	CHLORIDE		

Sample Collected:	05/08/2006	Findings:	.43 MG/L
Chemical:	FLUORIDE (F) (NATURAL-SOURCE)		
Sample Collected:	05/08/2006	Findings:	430 MG/L
Chemical:	TOTAL DISSOLVED SOLIDS		
Sample Collected:	05/08/2006	Findings:	.58
Chemical:	LANGELIER INDEX @ 60 C		
Sample Collected:	05/08/2006	Findings:	21 MG/L
Chemical:	NITRATE (AS NO3)		
Sample Collected:	05/08/2006	Findings:	11.9
Chemical:	AGGRSSIVE INDEX (CORROSIVITY)		
Sample Collected:	05/10/2006	Findings:	3.2 UG/L
Chemical:	TETRACHLOROETHYLENE		
Sample Collected:	05/10/2006	Findings:	4.3 UG/L
Chemical:	1,1-DICHLOROETHYLENE		
Sample Collected:	05/10/2006	Findings:	2.9 UG/L
Chemical:	TRICHLOROETHYLENE		
Sample Collected:	05/10/2006	Findings:	13.7 MG/L
Chemical:	NITRATE (AS NO3)		
Sample Collected:	06/06/2006	Findings:	4.7 UG/L
Chemical:	TETRACHLOROETHYLENE		
Sample Collected:	06/06/2006	Findings:	4.8 UG/L
Chemical:	1,1-DICHLOROETHYLENE		
Sample Collected:	06/06/2006	Findings:	3.5 UG/L
Chemical:	TRICHLOROETHYLENE		
Sample Collected:	07/06/2006	Findings:	5.2 UG/L
Chemical:	TETRACHLOROETHYLENE		
Sample Collected:	07/06/2006	Findings:	4.3 UG/L
Chemical:	1,1-DICHLOROETHYLENE		
Sample Collected:	07/06/2006	Findings:	3.4 UG/L
Chemical:	TRICHLOROETHYLENE		
Sample Collected:	07/06/2006	Findings:	.62 UG/L
Chemical:	CIS-1,2-DICHLOROETHYLENE		
Sample Collected:	08/01/2006	Findings:	4.6 UG/L
Chemical:	TETRACHLOROETHYLENE		
Sample Collected:	08/01/2006	Findings:	3.9 UG/L
Chemical:	1,1-DICHLOROETHYLENE		
Sample Collected:	08/01/2006	Findings:	3.1 UG/L
Chemical:	TRICHLOROETHYLENE		
Sample Collected:	08/08/2006	Findings:	3.5 UG/L
Chemical:	TETRACHLOROETHYLENE		
Sample Collected:	08/08/2006	Findings:	3.5 UG/L
Chemical:	1,1-DICHLOROETHYLENE		
Sample Collected:	08/08/2006	Findings:	2.9 UG/L
Chemical:	TRICHLOROETHYLENE		

Sample Collected:	08/08/2006	Findings:	14.5 MG/L
Chemical:	NITRATE (AS NO3)		
Sample Collected:	09/06/2006	Findings:	5.1 UG/L
Chemical:	TETRACHLOROETHYLENE		
Sample Collected:	09/06/2006	Findings:	4.4 UG/L
Chemical:	1,1-DICHLOROETHYLENE		
Sample Collected:	09/06/2006	Findings:	3 UG/L
Chemical:	TRICHLOROETHYLENE		
Sample Collected:	09/06/2006	Findings:	.53 UG/L
Chemical:	CIS-1,2-DICHLOROETHYLENE		
Sample Collected:	10/04/2006	Findings:	5.2 UG/L
Chemical:	TETRACHLOROETHYLENE		
Sample Collected:	10/04/2006	Findings:	4 UG/L
Chemical:	1,1-DICHLOROETHYLENE		
Sample Collected:	10/04/2006	Findings:	3.4 UG/L
Chemical:	TRICHLOROETHYLENE		
Sample Collected:	10/04/2006	Findings:	.61 UG/L
Chemical:	CIS-1,2-DICHLOROETHYLENE		
Sample Collected:	11/02/2006	Findings:	7 UG/L
Chemical:	TETRACHLOROETHYLENE		
Sample Collected:	11/02/2006	Findings:	.54 UG/L
Chemical:	1,1-DICHLOROETHANE		
Sample Collected:	11/02/2006	Findings:	6.8 UG/L
Chemical:	1,1-DICHLOROETHYLENE		
Sample Collected:	11/02/2006	Findings:	5.2 UG/L
Chemical:	TRICHLOROETHYLENE		
Sample Collected:	11/02/2006	Findings:	.92 UG/L
Chemical:	CIS-1,2-DICHLOROETHYLENE		
Sample Collected:	11/09/2006	Findings:	4.3 UG/L
Chemical:	TETRACHLOROETHYLENE		
Sample Collected:	11/09/2006	Findings:	3.2 UG/L
Chemical:	1,1-DICHLOROETHYLENE		
Sample Collected:	11/09/2006	Findings:	3 UG/L
Chemical:	TRICHLOROETHYLENE		
Sample Collected:	11/09/2006	Findings:	13.1 MG/L
Chemical:	NITRATE (AS NO3)		
Sample Collected:	12/05/2006	Findings:	21 UG/L
Chemical:	TETRACHLOROETHYLENE		
Sample Collected:	12/05/2006	Findings:	1.6 UG/L
Chemical:	1,1-DICHLOROETHANE		
Sample Collected:	12/05/2006	Findings:	20 UG/L
Chemical:	1,1-DICHLOROETHYLENE		
Sample Collected:	12/05/2006	Findings:	16 UG/L
Chemical:	TRICHLOROETHYLENE		

Sample Collected:	12/05/2006	Findings:	2.5 UG/L
Chemical:	CIS-1,2-DICHLOROETHYLENE		
Sample Collected:	01/03/2007	Findings:	4.5 UG/L
Chemical:	TETRACHLOROETHYLENE		
Sample Collected:	01/03/2007	Findings:	5.3 UG/L
Chemical:	1,1-DICHLOROETHYLENE		
Sample Collected:	01/03/2007	Findings:	3.4 UG/L
Chemical:	TRICHLOROETHYLENE		
Sample Collected:	02/06/2007	Findings:	4.8 UG/L
Chemical:	TETRACHLOROETHYLENE		
Sample Collected:	02/06/2007	Findings:	4.7 UG/L
Chemical:	1,1-DICHLOROETHYLENE		
Sample Collected:	02/06/2007	Findings:	3.3 UG/L
Chemical:	TRICHLOROETHYLENE		
Sample Collected:	02/06/2007	Findings:	.55 UG/L
Chemical:	CIS-1,2-DICHLOROETHYLENE		
Sample Collected:	02/21/2007	Findings:	3.9 UG/L
Chemical:	TETRACHLOROETHYLENE		
Sample Collected:	02/21/2007	Findings:	4 UG/L
Chemical:	1,1-DICHLOROETHYLENE		
Sample Collected:	02/21/2007	Findings:	2.9 UG/L
Chemical:	TRICHLOROETHYLENE		
Sample Collected:	02/21/2007	Findings:	13.9 MG/L
Chemical:	NITRATE (AS NO3)		
Sample Collected:	03/08/2007	Findings:	6.3 UG/L
Chemical:	TETRACHLOROETHYLENE		
Sample Collected:	03/08/2007	Findings:	4.6 UG/L
Chemical:	1,1-DICHLOROETHYLENE		
Sample Collected:	03/08/2007	Findings:	4.2 UG/L
Chemical:	TRICHLOROETHYLENE		
Sample Collected:	03/08/2007	Findings:	.58 UG/L
Chemical:	CIS-1,2-DICHLOROETHYLENE		
Sample Collected:	03/13/2007	Findings:	6 UG/L
Chemical:	TETRACHLOROETHYLENE		
Sample Collected:	03/13/2007	Findings:	4.9 UG/L
Chemical:	1,1-DICHLOROETHYLENE		
Sample Collected:	03/13/2007	Findings:	4.3 UG/L
Chemical:	TRICHLOROETHYLENE		
Sample Collected:	03/13/2007	Findings:	.65 UG/L
Chemical:	CIS-1,2-DICHLOROETHYLENE		
Sample Collected:	04/04/2007	Findings:	5.6 UG/L
Chemical:	TETRACHLOROETHYLENE		
Sample Collected:	04/04/2007	Findings:	5.1 UG/L
Chemical:	1,1-DICHLOROETHYLENE		

Sample Collected:	04/04/2007	Findings:	3.9 UG/L
Chemical:	TRICHLOROETHYLENE		
Sample Collected:	04/04/2007	Findings:	.56 UG/L
Chemical:	CIS-1,2-DICHLOROETHYLENE		
Sample Collected:	05/02/2007	Findings:	8.4 UG/L
Chemical:	TETRACHLOROETHYLENE		
Sample Collected:	05/02/2007	Findings:	.54 UG/L
Chemical:	1,1-DICHLOROETHANE		
Sample Collected:	05/02/2007	Findings:	9.1 UG/L
Chemical:	1,1-DICHLOROETHYLENE		
Sample Collected:	05/02/2007	Findings:	5.9 UG/L
Chemical:	TRICHLOROETHYLENE		
Sample Collected:	05/02/2007	Findings:	.96 UG/L
Chemical:	CIS-1,2-DICHLOROETHYLENE		
Sample Collected:	05/10/2007	Findings:	6.6 UG/L
Chemical:	TETRACHLOROETHYLENE		
Sample Collected:	05/10/2007	Findings:	.6 UG/L
Chemical:	1,1-DICHLOROETHANE		
Sample Collected:	05/10/2007	Findings:	8.8 UG/L
Chemical:	1,1-DICHLOROETHYLENE		
Sample Collected:	05/10/2007	Findings:	5.1 UG/L
Chemical:	TRICHLOROETHYLENE		
Sample Collected:	05/10/2007	Findings:	17.9 MG/L
Chemical:	NITRATE (AS NO3)		
Sample Collected:	05/10/2007	Findings:	.9 UG/L
Chemical:	CIS-1,2-DICHLOROETHYLENE		
Sample Collected:	06/06/2007	Findings:	7.8 UG/L
Chemical:	TETRACHLOROETHYLENE		
Sample Collected:	06/06/2007	Findings:	.86 UG/L
Chemical:	1,1-DICHLOROETHANE		
Sample Collected:	06/06/2007	Findings:	11 UG/L
Chemical:	1,1-DICHLOROETHYLENE		
Sample Collected:	06/06/2007	Findings:	7.1 UG/L
Chemical:	TRICHLOROETHYLENE		
Sample Collected:	06/06/2007	Findings:	.98 UG/L
Chemical:	CIS-1,2-DICHLOROETHYLENE		
Sample Collected:	07/03/2007	Findings:	6 UG/L
Chemical:	TETRACHLOROETHYLENE		
Sample Collected:	07/03/2007	Findings:	6 UG/L
Chemical:	1,1-DICHLOROETHYLENE		
Sample Collected:	07/03/2007	Findings:	4.2 UG/L
Chemical:	TRICHLOROETHYLENE		
Sample Collected:	07/03/2007	Findings:	.67 UG/L
Chemical:	CIS-1,2-DICHLOROETHYLENE		

Sample Collected:	08/01/2007	Findings:	7.3 UG/L
Chemical:	TETRACHLOROETHYLENE		
Sample Collected:	08/01/2007	Findings:	.52 UG/L
Chemical:	1,1-DICHLOROETHANE		
Sample Collected:	08/01/2007	Findings:	7.6 UG/L
Chemical:	1,1-DICHLOROETHYLENE		
Sample Collected:	08/01/2007	Findings:	5 UG/L
Chemical:	TRICHLOROETHYLENE		
Sample Collected:	08/01/2007	Findings:	.83 UG/L
Chemical:	CIS-1,2-DICHLOROETHYLENE		
Sample Collected:	08/09/2007	Findings:	.6 PCI/L
Chemical:	GROSS ALPHA COUNTING ERROR		
Sample Collected:	08/09/2007	Findings:	5.1 UG/L
Chemical:	TETRACHLOROETHYLENE		
Sample Collected:	08/09/2007	Findings:	5.3 UG/L
Chemical:	1,1-DICHLOROETHYLENE		
Sample Collected:	08/09/2007	Findings:	4.1 UG/L
Chemical:	TRICHLOROETHYLENE		
Sample Collected:	08/09/2007	Findings:	16.1 MG/L
Chemical:	NITRATE (AS NO3)		
Sample Collected:	08/09/2007	Findings:	.7 UG/L
Chemical:	CIS-1,2-DICHLOROETHYLENE		
Sample Collected:	08/29/2007	Findings:	8.6 UG/L
Chemical:	TETRACHLOROETHYLENE		
Sample Collected:	08/29/2007	Findings:	.73 UG/L
Chemical:	1,1-DICHLOROETHANE		
Sample Collected:	08/29/2007	Findings:	9.5 UG/L
Chemical:	1,1-DICHLOROETHYLENE		
Sample Collected:	08/29/2007	Findings:	6.5 UG/L
Chemical:	TRICHLOROETHYLENE		
Sample Collected:	08/29/2007	Findings:	1.3 UG/L
Chemical:	CIS-1,2-DICHLOROETHYLENE		
Sample Collected:	09/05/2007	Findings:	7.2 UG/L
Chemical:	TETRACHLOROETHYLENE		
Sample Collected:	09/05/2007	Findings:	.58 UG/L
Chemical:	1,1-DICHLOROETHANE		
Sample Collected:	09/05/2007	Findings:	9.5 UG/L
Chemical:	1,1-DICHLOROETHYLENE		
Sample Collected:	09/05/2007	Findings:	5.5 UG/L
Chemical:	TRICHLOROETHYLENE		
Sample Collected:	09/05/2007	Findings:	.73 UG/L
Chemical:	CIS-1,2-DICHLOROETHYLENE		
Sample Collected:	09/11/2007	Findings:	7.6 UG/L
Chemical:	TETRACHLOROETHYLENE		

Sample Collected:	09/11/2007	Findings:	.67 UG/L
Chemical:	1,1-DICHLOROETHANE		
Sample Collected:	09/11/2007	Findings:	9.8 UG/L
Chemical:	1,1-DICHLOROETHYLENE		
Sample Collected:	09/11/2007	Findings:	5.9 UG/L
Chemical:	TRICHLOROETHYLENE		
Sample Collected:	09/11/2007	Findings:	1 UG/L
Chemical:	CIS-1,2-DICHLOROETHYLENE		
Sample Collected:	09/19/2007	Findings:	8 UG/L
Chemical:	TETRACHLOROETHYLENE		
Sample Collected:	09/19/2007	Findings:	.6 UG/L
Chemical:	1,1-DICHLOROETHANE		
Sample Collected:	09/19/2007	Findings:	9.5 UG/L
Chemical:	1,1-DICHLOROETHYLENE		
Sample Collected:	09/19/2007	Findings:	5.9 UG/L
Chemical:	TRICHLOROETHYLENE		
Sample Collected:	09/19/2007	Findings:	1 UG/L
Chemical:	CIS-1,2-DICHLOROETHYLENE		
Sample Collected:	09/26/2007	Findings:	7.5 UG/L
Chemical:	TETRACHLOROETHYLENE		
Sample Collected:	09/26/2007	Findings:	.71 UG/L
Chemical:	1,1-DICHLOROETHANE		
Sample Collected:	09/26/2007	Findings:	9.8 UG/L
Chemical:	1,1-DICHLOROETHYLENE		
Sample Collected:	09/26/2007	Findings:	6.4 UG/L
Chemical:	TRICHLOROETHYLENE		
Sample Collected:	09/26/2007	Findings:	.78 UG/L
Chemical:	CIS-1,2-DICHLOROETHYLENE		
Sample Collected:	10/02/2007	Findings:	6.8 UG/L
Chemical:	TETRACHLOROETHYLENE		
Sample Collected:	10/02/2007	Findings:	.74 UG/L
Chemical:	1,1-DICHLOROETHANE		
Sample Collected:	10/02/2007	Findings:	9.2 UG/L
Chemical:	1,1-DICHLOROETHYLENE		
Sample Collected:	10/02/2007	Findings:	6.2 UG/L
Chemical:	TRICHLOROETHYLENE		
Sample Collected:	10/02/2007	Findings:	.8 UG/L
Chemical:	CIS-1,2-DICHLOROETHYLENE		
Sample Collected:	10/10/2007	Findings:	8.7 UG/L
Chemical:	TETRACHLOROETHYLENE		
Sample Collected:	10/10/2007	Findings:	.69 UG/L
Chemical:	1,1-DICHLOROETHANE		
Sample Collected:	10/10/2007	Findings:	9.6 UG/L
Chemical:	1,1-DICHLOROETHYLENE		

Sample Collected:	10/10/2007	Findings:	6.5 UG/L
Chemical:	TRICHLOROETHYLENE		
Sample Collected:	10/10/2007	Findings:	1.1 UG/L
Chemical:	CIS-1,2-DICHLOROETHYLENE		
Sample Collected:	10/17/2007	Findings:	9.2 UG/L
Chemical:	TETRACHLOROETHYLENE		
Sample Collected:	10/17/2007	Findings:	.9 UG/L
Chemical:	1,1-DICHLOROETHANE		
Sample Collected:	10/17/2007	Findings:	15 UG/L
Chemical:	1,1-DICHLOROETHYLENE		
Sample Collected:	10/17/2007	Findings:	8.2 UG/L
Chemical:	TRICHLOROETHYLENE		
Sample Collected:	10/17/2007	Findings:	1.1 UG/L
Chemical:	CIS-1,2-DICHLOROETHYLENE		
Sample Collected:	10/24/2007	Findings:	7.6 UG/L
Chemical:	TETRACHLOROETHYLENE		
Sample Collected:	10/24/2007	Findings:	.55 UG/L
Chemical:	1,1-DICHLOROETHANE		
Sample Collected:	10/24/2007	Findings:	8.3 UG/L
Chemical:	1,1-DICHLOROETHYLENE		
Sample Collected:	10/24/2007	Findings:	5.5 UG/L
Chemical:	TRICHLOROETHYLENE		
Sample Collected:	10/24/2007	Findings:	.86 UG/L
Chemical:	CIS-1,2-DICHLOROETHYLENE		
Sample Collected:	11/01/2007	Findings:	7.5 UG/L
Chemical:	TETRACHLOROETHYLENE		
Sample Collected:	11/01/2007	Findings:	8.8 UG/L
Chemical:	1,1-DICHLOROETHYLENE		
Sample Collected:	11/01/2007	Findings:	6 UG/L
Chemical:	TRICHLOROETHYLENE		
Sample Collected:	11/01/2007	Findings:	.94 UG/L
Chemical:	CIS-1,2-DICHLOROETHYLENE		
Sample Collected:	11/07/2007	Findings:	6.6 UG/L
Chemical:	TETRACHLOROETHYLENE		
Sample Collected:	11/07/2007	Findings:	.51 UG/L
Chemical:	1,1-DICHLOROETHANE		
Sample Collected:	11/07/2007	Findings:	8 UG/L
Chemical:	1,1-DICHLOROETHYLENE		
Sample Collected:	11/07/2007	Findings:	5.3 UG/L
Chemical:	TRICHLOROETHYLENE		
Sample Collected:	11/07/2007	Findings:	.85 UG/L
Chemical:	CIS-1,2-DICHLOROETHYLENE		
Sample Collected:	11/14/2007	Findings:	14 UG/L
Chemical:	TETRACHLOROETHYLENE		

Sample Collected:	11/14/2007	Findings:	1.4 UG/L
Chemical:	1,1-DICHLOROETHANE		
Sample Collected:	11/14/2007	Findings:	21 UG/L
Chemical:	1,1-DICHLOROETHYLENE		
Sample Collected:	11/14/2007	Findings:	14 UG/L
Chemical:	TRICHLOROETHYLENE		
Sample Collected:	11/14/2007	Findings:	30.8 MG/L
Chemical:	NITRATE (AS NO3)		
Sample Collected:	11/14/2007	Findings:	1.7 UG/L
Chemical:	CIS-1,2-DICHLOROETHYLENE		
Sample Collected:	11/14/2007	Findings:	11 UG/L
Chemical:	TETRACHLOROETHYLENE		
Sample Collected:	11/14/2007	Findings:	.96 UG/L
Chemical:	1,1-DICHLOROETHANE		
Sample Collected:	11/14/2007	Findings:	15 UG/L
Chemical:	1,1-DICHLOROETHYLENE		
Sample Collected:	11/14/2007	Findings:	9.4 UG/L
Chemical:	TRICHLOROETHYLENE		
Sample Collected:	11/14/2007	Findings:	1.6 UG/L
Chemical:	CIS-1,2-DICHLOROETHYLENE		
Sample Collected:	12/12/2007	Findings:	10 UG/L
Chemical:	TETRACHLOROETHYLENE		
Sample Collected:	12/12/2007	Findings:	.66 UG/L
Chemical:	1,1-DICHLOROETHANE		
Sample Collected:	12/12/2007	Findings:	12 UG/L
Chemical:	1,1-DICHLOROETHYLENE		
Sample Collected:	12/12/2007	Findings:	7.7 UG/L
Chemical:	TRICHLOROETHYLENE		
Sample Collected:	12/12/2007	Findings:	1.1 UG/L
Chemical:	CIS-1,2-DICHLOROETHYLENE		
Sample Collected:	12/19/2007	Findings:	8.6 UG/L
Chemical:	TETRACHLOROETHYLENE		
Sample Collected:	12/19/2007	Findings:	.66 UG/L
Chemical:	1,1-DICHLOROETHANE		
Sample Collected:	12/19/2007	Findings:	12 UG/L
Chemical:	1,1-DICHLOROETHYLENE		
Sample Collected:	12/19/2007	Findings:	7.2 UG/L
Chemical:	TRICHLOROETHYLENE		
Sample Collected:	12/19/2007	Findings:	1.1 UG/L
Chemical:	CIS-1,2-DICHLOROETHYLENE		
Sample Collected:	12/26/2007	Findings:	17 UG/L
Chemical:	TETRACHLOROETHYLENE		
Sample Collected:	12/26/2007	Findings:	2.1 UG/L
Chemical:	1,1-DICHLOROETHANE		

Sample Collected:	12/26/2007	Findings:	28 UG/L
Chemical:	1,1-DICHLOROETHYLENE		
Sample Collected:	12/26/2007	Findings:	15 UG/L
Chemical:	TRICHLOROETHYLENE		
Sample Collected:	12/26/2007	Findings:	2.8 UG/L
Chemical:	CIS-1,2-DICHLOROETHYLENE		
Sample Collected:	01/03/2008	Findings:	8 UG/L
Chemical:	TETRACHLOROETHYLENE		
Sample Collected:	01/03/2008	Findings:	.87 UG/L
Chemical:	1,1-DICHLOROETHANE		
Sample Collected:	01/03/2008	Findings:	11 UG/L
Chemical:	1,1-DICHLOROETHYLENE		
Sample Collected:	01/03/2008	Findings:	7.3 UG/L
Chemical:	TRICHLOROETHYLENE		
Sample Collected:	01/03/2008	Findings:	1.3 UG/L
Chemical:	CIS-1,2-DICHLOROETHYLENE		
Sample Collected:	01/09/2008	Findings:	7 UG/L
Chemical:	TETRACHLOROETHYLENE		
Sample Collected:	01/09/2008	Findings:	.76 UG/L
Chemical:	1,1-DICHLOROETHANE		
Sample Collected:	01/09/2008	Findings:	9.5 UG/L
Chemical:	1,1-DICHLOROETHYLENE		
Sample Collected:	01/09/2008	Findings:	7 UG/L
Chemical:	TRICHLOROETHYLENE		
Sample Collected:	01/09/2008	Findings:	1.1 UG/L
Chemical:	CIS-1,2-DICHLOROETHYLENE		
Sample Collected:	01/16/2008	Findings:	8.1 UG/L
Chemical:	TETRACHLOROETHYLENE		
Sample Collected:	01/16/2008	Findings:	.81 UG/L
Chemical:	1,1-DICHLOROETHANE		
Sample Collected:	01/16/2008	Findings:	9.7 UG/L
Chemical:	1,1-DICHLOROETHYLENE		
Sample Collected:	01/16/2008	Findings:	6.9 UG/L
Chemical:	TRICHLOROETHYLENE		
Sample Collected:	01/16/2008	Findings:	1.1 UG/L
Chemical:	CIS-1,2-DICHLOROETHYLENE		
Sample Collected:	01/23/2008	Findings:	6.8 UG/L
Chemical:	TETRACHLOROETHYLENE		
Sample Collected:	01/23/2008	Findings:	.65 UG/L
Chemical:	1,1-DICHLOROETHANE		
Sample Collected:	01/23/2008	Findings:	8 UG/L
Chemical:	1,1-DICHLOROETHYLENE		
Sample Collected:	01/23/2008	Findings:	6.2 UG/L
Chemical:	TRICHLOROETHYLENE		

Sample Collected:	01/23/2008	Findings:	1 UG/L
Chemical:	CIS-1,2-DICHLOROETHYLENE		
Sample Collected:	01/30/2008	Findings:	9.4 UG/L
Chemical:	TETRACHLOROETHYLENE		
Sample Collected:	01/30/2008	Findings:	.66 UG/L
Chemical:	1,1-DICHLOROETHANE		
Sample Collected:	01/30/2008	Findings:	11 UG/L
Chemical:	1,1-DICHLOROETHYLENE		
Sample Collected:	01/30/2008	Findings:	7.2 UG/L
Chemical:	TRICHLOROETHYLENE		
Sample Collected:	01/30/2008	Findings:	1.1 UG/L
Chemical:	CIS-1,2-DICHLOROETHYLENE		
Sample Collected:	02/05/2008	Findings:	10 UG/L
Chemical:	TETRACHLOROETHYLENE		
Sample Collected:	02/05/2008	Findings:	.92 UG/L
Chemical:	1,1-DICHLOROETHANE		
Sample Collected:	02/05/2008	Findings:	13 UG/L
Chemical:	1,1-DICHLOROETHYLENE		
Sample Collected:	02/05/2008	Findings:	7.7 UG/L
Chemical:	TRICHLOROETHYLENE		
Sample Collected:	02/05/2008	Findings:	1.2 UG/L
Chemical:	CIS-1,2-DICHLOROETHYLENE		
Sample Collected:	02/13/2008	Findings:	11 UG/L
Chemical:	TETRACHLOROETHYLENE		
Sample Collected:	02/13/2008	Findings:	.85 UG/L
Chemical:	1,1-DICHLOROETHANE		
Sample Collected:	02/13/2008	Findings:	13 UG/L
Chemical:	1,1-DICHLOROETHYLENE		
Sample Collected:	02/13/2008	Findings:	8.3 UG/L
Chemical:	TRICHLOROETHYLENE		
Sample Collected:	02/13/2008	Findings:	1.2 UG/L
Chemical:	CIS-1,2-DICHLOROETHYLENE		
Sample Collected:	02/20/2008	Findings:	8.5 UG/L
Chemical:	TETRACHLOROETHYLENE		
Sample Collected:	02/20/2008	Findings:	.75 UG/L
Chemical:	1,1-DICHLOROETHANE		
Sample Collected:	02/20/2008	Findings:	9.6 UG/L
Chemical:	1,1-DICHLOROETHYLENE		
Sample Collected:	02/20/2008	Findings:	6.3 UG/L
Chemical:	TRICHLOROETHYLENE		
Sample Collected:	02/20/2008	Findings:	1 UG/L
Chemical:	CIS-1,2-DICHLOROETHYLENE		
Sample Collected:	02/25/2008	Findings:	14.5 UG/L
Chemical:	TETRACHLOROETHYLENE		

Sample Collected:	02/25/2008	Findings:	1.7 UG/L
Chemical:	1,1-DICHLOROETHANE		
Sample Collected:	02/25/2008	Findings:	23 UG/L
Chemical:	1,1-DICHLOROETHYLENE		
Sample Collected:	02/25/2008	Findings:	13.6 UG/L
Chemical:	TRICHLOROETHYLENE		
Sample Collected:	02/25/2008	Findings:	27.6 MG/L
Chemical:	NITRATE (AS NO3)		
Sample Collected:	02/25/2008	Findings:	2.2 UG/L
Chemical:	CIS-1,2-DICHLOROETHYLENE		
Sample Collected:	02/28/2008	Findings:	18 UG/L
Chemical:	TETRACHLOROETHYLENE		
Sample Collected:	02/28/2008	Findings:	1.6 UG/L
Chemical:	1,1-DICHLOROETHANE		
Sample Collected:	02/28/2008	Findings:	24 UG/L
Chemical:	1,1-DICHLOROETHYLENE		
Sample Collected:	02/28/2008	Findings:	15 UG/L
Chemical:	TRICHLOROETHYLENE		
Sample Collected:	02/28/2008	Findings:	2.2 UG/L
Chemical:	CIS-1,2-DICHLOROETHYLENE		
Sample Collected:	03/05/2008	Findings:	22 UG/L
Chemical:	TETRACHLOROETHYLENE		
Sample Collected:	03/05/2008	Findings:	1.9 UG/L
Chemical:	1,1-DICHLOROETHANE		
Sample Collected:	03/05/2008	Findings:	29 UG/L
Chemical:	1,1-DICHLOROETHYLENE		
Sample Collected:	03/05/2008	Findings:	19 UG/L
Chemical:	TRICHLOROETHYLENE		
Sample Collected:	03/05/2008	Findings:	2.7 UG/L
Chemical:	CIS-1,2-DICHLOROETHYLENE		
Sample Collected:	03/12/2008	Findings:	20 UG/L
Chemical:	TETRACHLOROETHYLENE		
Sample Collected:	03/12/2008	Findings:	1.9 UG/L
Chemical:	1,1-DICHLOROETHANE		
Sample Collected:	03/12/2008	Findings:	31 UG/L
Chemical:	1,1-DICHLOROETHYLENE		
Sample Collected:	03/12/2008	Findings:	17 UG/L
Chemical:	TRICHLOROETHYLENE		
Sample Collected:	03/12/2008	Findings:	2.5 UG/L
Chemical:	CIS-1,2-DICHLOROETHYLENE		
Sample Collected:	03/19/2008	Findings:	14 UG/L
Chemical:	TETRACHLOROETHYLENE		
Sample Collected:	03/19/2008	Findings:	1.2 UG/L
Chemical:	1,1-DICHLOROETHANE		

Sample Collected:	03/19/2008	Findings:	20 UG/L
Chemical:	1,1-DICHLOROETHYLENE		
Sample Collected:	03/19/2008	Findings:	11 UG/L
Chemical:	TRICHLOROETHYLENE		
Sample Collected:	03/19/2008	Findings:	1.7 UG/L
Chemical:	CIS-1,2-DICHLOROETHYLENE		
Sample Collected:	03/26/2008	Findings:	8.1 UG/L
Chemical:	TETRACHLOROETHYLENE		
Sample Collected:	03/26/2008	Findings:	.72 UG/L
Chemical:	1,1-DICHLOROETHANE		
Sample Collected:	03/26/2008	Findings:	9.6 UG/L
Chemical:	1,1-DICHLOROETHYLENE		
Sample Collected:	03/26/2008	Findings:	6.6 UG/L
Chemical:	TRICHLOROETHYLENE		
Sample Collected:	03/26/2008	Findings:	1.1 UG/L
Chemical:	CIS-1,2-DICHLOROETHYLENE		
Sample Collected:	04/01/2008	Findings:	9.2 UG/L
Chemical:	TETRACHLOROETHYLENE		
Sample Collected:	04/01/2008	Findings:	.64 UG/L
Chemical:	1,1-DICHLOROETHANE		
Sample Collected:	04/01/2008	Findings:	9.8 UG/L
Chemical:	1,1-DICHLOROETHYLENE		
Sample Collected:	04/01/2008	Findings:	6.6 UG/L
Chemical:	TRICHLOROETHYLENE		
Sample Collected:	04/01/2008	Findings:	1 UG/L
Chemical:	CIS-1,2-DICHLOROETHYLENE		
Sample Collected:	04/09/2008	Findings:	26 UG/L
Chemical:	TETRACHLOROETHYLENE		
Sample Collected:	04/09/2008	Findings:	2.4 UG/L
Chemical:	1,1-DICHLOROETHANE		
Sample Collected:	04/09/2008	Findings:	35 UG/L
Chemical:	1,1-DICHLOROETHYLENE		
Sample Collected:	04/09/2008	Findings:	20 UG/L
Chemical:	TRICHLOROETHYLENE		
Sample Collected:	04/09/2008	Findings:	3.2 UG/L
Chemical:	CIS-1,2-DICHLOROETHYLENE		
Sample Collected:	04/16/2008	Findings:	7.2 UG/L
Chemical:	TETRACHLOROETHYLENE		
Sample Collected:	04/16/2008	Findings:	.55 UG/L
Chemical:	1,1-DICHLOROETHANE		
Sample Collected:	04/16/2008	Findings:	8.1 UG/L
Chemical:	1,1-DICHLOROETHYLENE		
Sample Collected:	04/16/2008	Findings:	5.5 UG/L
Chemical:	TRICHLOROETHYLENE		

Sample Collected:	04/16/2008	Findings:	.85 UG/L
Chemical:	CIS-1,2-DICHLOROETHYLENE		
Sample Collected:	04/24/2008	Findings:	6.5 UG/L
Chemical:	TETRACHLOROETHYLENE		
Sample Collected:	04/24/2008	Findings:	6.5 UG/L
Chemical:	1,1-DICHLOROETHYLENE		
Sample Collected:	04/24/2008	Findings:	4.9 UG/L
Chemical:	TRICHLOROETHYLENE		
Sample Collected:	04/24/2008	Findings:	.68 UG/L
Chemical:	CIS-1,2-DICHLOROETHYLENE		
Sample Collected:	05/01/2008	Findings:	6.6 UG/L
Chemical:	TETRACHLOROETHYLENE		
Sample Collected:	05/01/2008	Findings:	5.5 UG/L
Chemical:	1,1-DICHLOROETHYLENE		
Sample Collected:	05/01/2008	Findings:	4.5 UG/L
Chemical:	TRICHLOROETHYLENE		

A3
NW **CA WELLS 1317**
1/8 - 1/4 Mile
Lower

Water System Information:

Prime Station Code:	01S/10W-31G03 S	User ID:	MET
FRDS Number:	1910205039	County:	Los Angeles
District Number:	15	Station Type:	WELL/AMBNT/MUN/INTAKE/SUPPLY
Water Type:	Well/Groundwater	Well Status:	Destroyed
Source Lat/Long:	340200.0 1175800.0	Precision:	Undefined
Source Name:	152-W1 - DESTROYED		
System Number:	1910205		
System Name:	SUBURBAN WATER SYSTEMS-SAN JOSE		
Organization That Operates System:			
	1211 E. CENTER COURT DRIVE COVINA, CA 91724		
Pop Served:	89591	Connections:	31997
Area Served:	Not Reported		

A4
NW **CA WELLS 1311**
1/8 - 1/4 Mile
Lower

Water System Information:

Prime Station Code:	01S/10W-30R01 S	User ID:	MET
FRDS Number:	1910205037	County:	Los Angeles
District Number:	15	Station Type:	WELL/AMBNT/MUN/INTAKE/SUPPLY
Water Type:	Well/Groundwater	Well Status:	Inactive Raw
Source Lat/Long:	340200.0 1175800.0	Precision:	Undefined
Source Name:	150-W1 - INACTIVE		
System Number:	1910205		
System Name:	SUBURBAN WATER SYSTEMS-SAN JOSE		
Organization That Operates System:			
	1211 E. CENTER COURT DRIVE COVINA, CA 91724		
Pop Served:	89591	Connections:	31997
Area Served:	Not Reported		

Map ID
Direction
Distance
Elevation | Database | EDR ID Number

A5
NW
1/8 - 1/4 Mile
Lower

CA WELLS **1312**

Water System Information:

Prime Station Code:	01S/10W-31A03 S	User ID:	MET
FRDS Number:	1910205021	County:	Los Angeles
District Number:	15	Station Type:	WELL/AMBNT/MUN/INTAKE/SUPPLY
Water Type:	Well/Groundwater	Well Status:	Inactive Raw
Source Lat/Long:	340200.0 1175800.0	Precision:	Undefined
Source Name:	134-W1 - INACTIVE		
System Number:	1910205		
System Name:	SUBURBAN WATER SYSTEMS-SAN JOSE		
Organization That Operates System:			
	1211 E. CENTER COURT DRIVE		
	COVINA, CA 91724		
Pop Served:	89591	Connections:	31997
Area Served:	Not Reported		

A6
NW
1/8 - 1/4 Mile
Lower

CA WELLS **1322**

Water System Information:

Prime Station Code:	01S/10W-31P05 S	User ID:	MET
FRDS Number:	1910039028	County:	Los Angeles
District Number:	15	Station Type:	WELL/AMBNT/MUN/INTAKE/SUPPLY
Water Type:	Well/Groundwater	Well Status:	Destroyed
Source Lat/Long:	340200.0 1175800.0	Precision:	Undefined
Source Name:	WELL B7B - DESTROYED		
System Number:	1910039		
System Name:	SAN GABRIEL VALLEY WATER CO.-EL MONTE		
Organization That Operates System:			
	P O BOX 6010		
	EL MONTE, CA 91734		
Pop Served:	151064	Connections:	43161
Area Served:	EL MONTE/SAN GABRIEL BASIN		

A7
NW
1/8 - 1/4 Mile
Lower

CA WELLS **1323**

Water System Information:

Prime Station Code:	01S/10W-31P06 S	User ID:	MET
FRDS Number:	1910039029	County:	Los Angeles
District Number:	15	Station Type:	WELL/AMBNT/MUN/INTAKE/SUPPLY
Water Type:	Well/Groundwater	Well Status:	Active Raw
Source Lat/Long:	340200.0 1175800.0	Precision:	Undefined
Source Name:	WELL B7C		

GEOCHECK® - PHYSICAL SETTING SOURCE MAP FINDINGS

System Number: 1910039
System Name: SAN GABRIEL VALLEY WATER CO.-EL MONTE
Organization That Operates System:
P O BOX 6010
EL MONTE, CA 91734
Pop Served: 151064 Connections: 43161
Area Served: EL MONTE/SAN GABRIEL BASIN

Sample Collected:	01/04/2006	Findings:	5.1 UG/L
Chemical:	TETRACHLOROETHYLENE		
Sample Collected:	01/04/2006	Findings:	1.2 UG/L
Chemical:	1,1-DICHLOROETHYLENE		
Sample Collected:	01/04/2006	Findings:	1.7 UG/L
Chemical:	TRICHLOROETHYLENE		
Sample Collected:	02/01/2006	Findings:	5.2 UG/L
Chemical:	TETRACHLOROETHYLENE		
Sample Collected:	02/01/2006	Findings:	.99 UG/L
Chemical:	1,1-DICHLOROETHYLENE		
Sample Collected:	02/01/2006	Findings:	1.7 UG/L
Chemical:	TRICHLOROETHYLENE		
Sample Collected:	02/06/2006	Findings:	3.6 UG/L
Chemical:	TETRACHLOROETHYLENE		
Sample Collected:	02/06/2006	Findings:	1.5 UG/L
Chemical:	1,1-DICHLOROETHYLENE		
Sample Collected:	02/06/2006	Findings:	1.9 UG/L
Chemical:	TRICHLOROETHYLENE		
Sample Collected:	03/02/2006	Findings:	3.8 UG/L
Chemical:	TETRACHLOROETHYLENE		
Sample Collected:	03/02/2006	Findings:	.8 UG/L
Chemical:	1,1-DICHLOROETHYLENE		
Sample Collected:	03/02/2006	Findings:	1.4 UG/L
Chemical:	TRICHLOROETHYLENE		
Sample Collected:	04/05/2006	Findings:	5.2 UG/L
Chemical:	TETRACHLOROETHYLENE		
Sample Collected:	04/05/2006	Findings:	1.1 UG/L
Chemical:	1,1-DICHLOROETHYLENE		
Sample Collected:	04/05/2006	Findings:	1.7 UG/L
Chemical:	TRICHLOROETHYLENE		
Sample Collected:	05/05/2006	Findings:	4.9 UG/L
Chemical:	TETRACHLOROETHYLENE		
Sample Collected:	05/05/2006	Findings:	.93 UG/L
Chemical:	1,1-DICHLOROETHYLENE		
Sample Collected:	05/05/2006	Findings:	1.7 UG/L
Chemical:	TRICHLOROETHYLENE		
Sample Collected:	05/10/2006	Findings:	3.4 UG/L
Chemical:	TETRACHLOROETHYLENE		

Sample Collected:	05/10/2006	Findings:	1 UG/L
Chemical:	1,1-DICHLOROETHYLENE		
Sample Collected:	05/10/2006	Findings:	1.5 UG/L
Chemical:	TRICHLOROETHYLENE		
Sample Collected:	06/06/2006	Findings:	5.2 UG/L
Chemical:	TETRACHLOROETHYLENE		
Sample Collected:	06/06/2006	Findings:	1.4 UG/L
Chemical:	1,1-DICHLOROETHYLENE		
Sample Collected:	06/06/2006	Findings:	2 UG/L
Chemical:	TRICHLOROETHYLENE		
Sample Collected:	07/06/2006	Findings:	5.7 UG/L
Chemical:	TETRACHLOROETHYLENE		
Sample Collected:	07/06/2006	Findings:	1.1 UG/L
Chemical:	1,1-DICHLOROETHYLENE		
Sample Collected:	07/06/2006	Findings:	1.9 UG/L
Chemical:	TRICHLOROETHYLENE		
Sample Collected:	08/01/2006	Findings:	5.3 UG/L
Chemical:	TETRACHLOROETHYLENE		
Sample Collected:	08/01/2006	Findings:	1.3 UG/L
Chemical:	1,1-DICHLOROETHYLENE		
Sample Collected:	08/01/2006	Findings:	1.7 UG/L
Chemical:	TRICHLOROETHYLENE		
Sample Collected:	08/08/2006	Findings:	4 UG/L
Chemical:	TETRACHLOROETHYLENE		
Sample Collected:	08/08/2006	Findings:	.9 UG/L
Chemical:	1,1-DICHLOROETHYLENE		
Sample Collected:	08/08/2006	Findings:	1.5 UG/L
Chemical:	TRICHLOROETHYLENE		
Sample Collected:	08/08/2006	Findings:	9.5 MG/L
Chemical:	NITRATE (AS NO3)		
Sample Collected:	09/06/2006	Findings:	6.2 UG/L
Chemical:	TETRACHLOROETHYLENE		
Sample Collected:	09/06/2006	Findings:	1.2 UG/L
Chemical:	1,1-DICHLOROETHYLENE		
Sample Collected:	09/06/2006	Findings:	1.8 UG/L
Chemical:	TRICHLOROETHYLENE		
Sample Collected:	10/04/2006	Findings:	6.3 UG/L
Chemical:	TETRACHLOROETHYLENE		
Sample Collected:	10/04/2006	Findings:	1.3 UG/L
Chemical:	1,1-DICHLOROETHYLENE		
Sample Collected:	10/04/2006	Findings:	2 UG/L
Chemical:	TRICHLOROETHYLENE		
Sample Collected:	11/02/2006	Findings:	5.9 UG/L
Chemical:	TETRACHLOROETHYLENE		

Sample Collected:	11/02/2006	Findings:	1.3 UG/L
Chemical:	1,1-DICHLOROETHYLENE		
Sample Collected:	11/02/2006	Findings:	1.9 UG/L
Chemical:	TRICHLOROETHYLENE		
Sample Collected:	11/09/2006	Findings:	4.7 UG/L
Chemical:	TETRACHLOROETHYLENE		
Sample Collected:	11/09/2006	Findings:	.83 UG/L
Chemical:	1,1-DICHLOROETHYLENE		
Sample Collected:	11/09/2006	Findings:	1.6 UG/L
Chemical:	TRICHLOROETHYLENE		
Sample Collected:	12/05/2006	Findings:	4.9 UG/L
Chemical:	TETRACHLOROETHYLENE		
Sample Collected:	12/05/2006	Findings:	.71 UG/L
Chemical:	1,1-DICHLOROETHYLENE		
Sample Collected:	12/05/2006	Findings:	1.6 UG/L
Chemical:	TRICHLOROETHYLENE		
Sample Collected:	01/03/2007	Findings:	5.8 UG/L
Chemical:	TETRACHLOROETHYLENE		
Sample Collected:	01/03/2007	Findings:	1.6 UG/L
Chemical:	1,1-DICHLOROETHYLENE		
Sample Collected:	01/03/2007	Findings:	1.8 UG/L
Chemical:	TRICHLOROETHYLENE		
Sample Collected:	02/06/2007	Findings:	5.5 UG/L
Chemical:	TETRACHLOROETHYLENE		
Sample Collected:	02/06/2007	Findings:	1.4 UG/L
Chemical:	1,1-DICHLOROETHYLENE		
Sample Collected:	02/06/2007	Findings:	1.8 UG/L
Chemical:	TRICHLOROETHYLENE		
Sample Collected:	02/21/2007	Findings:	4 UG/L
Chemical:	TETRACHLOROETHYLENE		
Sample Collected:	02/21/2007	Findings:	1.1 UG/L
Chemical:	1,1-DICHLOROETHYLENE		
Sample Collected:	02/21/2007	Findings:	1.5 UG/L
Chemical:	TRICHLOROETHYLENE		
Sample Collected:	03/30/2007	Findings:	5.6 UG/L
Chemical:	TETRACHLOROETHYLENE		
Sample Collected:	03/30/2007	Findings:	1.2 UG/L
Chemical:	1,1-DICHLOROETHYLENE		
Sample Collected:	03/30/2007	Findings:	1.8 UG/L
Chemical:	TRICHLOROETHYLENE		
Sample Collected:	04/04/2007	Findings:	7.8 UG/L
Chemical:	TETRACHLOROETHYLENE		
Sample Collected:	04/04/2007	Findings:	1.9 UG/L
Chemical:	1,1-DICHLOROETHYLENE		

Sample Collected:	04/04/2007	Findings:	2.6 UG/L
Chemical:	TRICHLOROETHYLENE		
Sample Collected:	06/06/2007	Findings:	8.9 UG/L
Chemical:	TETRACHLOROETHYLENE		
Sample Collected:	06/06/2007	Findings:	3 UG/L
Chemical:	1,1-DICHLOROETHYLENE		
Sample Collected:	06/06/2007	Findings:	3.5 UG/L
Chemical:	TRICHLOROETHYLENE		
Sample Collected:	07/03/2007	Findings:	7.5 UG/L
Chemical:	TETRACHLOROETHYLENE		
Sample Collected:	07/03/2007	Findings:	1.7 UG/L
Chemical:	1,1-DICHLOROETHYLENE		
Sample Collected:	07/03/2007	Findings:	2.4 UG/L
Chemical:	TRICHLOROETHYLENE		
Sample Collected:	07/27/2007	Findings:	20.6 C
Chemical:	SOURCE TEMPERATURE C		
Sample Collected:	07/27/2007	Findings:	800 US
Chemical:	SPECIFIC CONDUCTANCE		
Sample Collected:	07/27/2007	Findings:	7.99
Chemical:	PH, LABORATORY		
Sample Collected:	07/27/2007	Findings:	210 MG/L
Chemical:	ALKALINITY (TOTAL) AS CACO3		
Sample Collected:	07/27/2007	Findings:	260 MG/L
Chemical:	BICARBONATE ALKALINITY		
Sample Collected:	07/27/2007	Findings:	250 MG/L
Chemical:	HARDNESS (TOTAL) AS CACO3		
Sample Collected:	07/27/2007	Findings:	68 MG/L
Chemical:	CALCIUM		
Sample Collected:	07/27/2007	Findings:	20 MG/L
Chemical:	MAGNESIUM		
Sample Collected:	07/27/2007	Findings:	68 MG/L
Chemical:	SODIUM		
Sample Collected:	07/27/2007	Findings:	2.4 MG/L
Chemical:	POTASSIUM		
Sample Collected:	07/27/2007	Findings:	45 MG/L
Chemical:	CHLORIDE		
Sample Collected:	07/27/2007	Findings:	580 MG/L
Chemical:	TOTAL DISSOLVED SOLIDS		
Sample Collected:	07/27/2007	Findings:	1.16
Chemical:	LANGELIER INDEX @ 60 C		
Sample Collected:	07/27/2007	Findings:	12 MG/L
Chemical:	NITRATE (AS NO3)		
Sample Collected:	07/27/2007	Findings:	.2 NTU
Chemical:	TURBIDITY, LABORATORY		

Sample Collected:	07/27/2007	Findings:	12.5
Chemical:	AGGRSSIVE INDEX (CORROSIVITY)		
Sample Collected:	08/01/2007	Findings:	10 UG/L
Chemical:	TETRACHLOROETHYLENE		
Sample Collected:	08/01/2007	Findings:	2 UG/L
Chemical:	1,1-DICHLOROETHYLENE		
Sample Collected:	08/01/2007	Findings:	3.1 UG/L
Chemical:	TRICHLOROETHYLENE		
Sample Collected:	08/09/2007	Findings:	8 UG/L
Chemical:	TETRACHLOROETHYLENE		
Sample Collected:	08/09/2007	Findings:	1.6 UG/L
Chemical:	1,1-DICHLOROETHYLENE		
Sample Collected:	08/09/2007	Findings:	2.9 UG/L
Chemical:	TRICHLOROETHYLENE		
Sample Collected:	08/09/2007	Findings:	12.2 MG/L
Chemical:	NITRATE (AS NO3)		
Sample Collected:	08/09/2007	Findings:	.6 UG/L
Chemical:	CIS-1,2-DICHLOROETHYLENE		
Sample Collected:	09/05/2007	Findings:	7.6 UG/L
Chemical:	TETRACHLOROETHYLENE		
Sample Collected:	09/05/2007	Findings:	2 UG/L
Chemical:	1,1-DICHLOROETHYLENE		
Sample Collected:	09/05/2007	Findings:	2.5 UG/L
Chemical:	TRICHLOROETHYLENE		
Sample Collected:	10/02/2007	Findings:	10 UG/L
Chemical:	TETRACHLOROETHYLENE		
Sample Collected:	10/02/2007	Findings:	2.5 UG/L
Chemical:	1,1-DICHLOROETHYLENE		
Sample Collected:	10/02/2007	Findings:	3.8 UG/L
Chemical:	TRICHLOROETHYLENE		
Sample Collected:	11/01/2007	Findings:	10 UG/L
Chemical:	TETRACHLOROETHYLENE		
Sample Collected:	11/01/2007	Findings:	2.3 UG/L
Chemical:	1,1-DICHLOROETHYLENE		
Sample Collected:	11/01/2007	Findings:	3.6 UG/L
Chemical:	TRICHLOROETHYLENE		
Sample Collected:	11/14/2007	Findings:	6.4 UG/L
Chemical:	TETRACHLOROETHYLENE		
Sample Collected:	11/14/2007	Findings:	1.1 UG/L
Chemical:	1,1-DICHLOROETHYLENE		
Sample Collected:	11/14/2007	Findings:	2.1 UG/L
Chemical:	TRICHLOROETHYLENE		
Sample Collected:	12/04/2007	Findings:	5.6 UG/L
Chemical:	TETRACHLOROETHYLENE		

Sample Collected:	12/04/2007	Findings:	1.2 UG/L
Chemical:	1,1-DICHLOROETHYLENE		
Sample Collected:	12/04/2007	Findings:	1.9 UG/L
Chemical:	TRICHLOROETHYLENE		
Sample Collected:	01/03/2008	Findings:	8.5 UG/L
Chemical:	TETRACHLOROETHYLENE		
Sample Collected:	01/03/2008	Findings:	1.9 UG/L
Chemical:	1,1-DICHLOROETHYLENE		
Sample Collected:	01/03/2008	Findings:	3.5 UG/L
Chemical:	TRICHLOROETHYLENE		
Sample Collected:	02/05/2008	Findings:	11 UG/L
Chemical:	TETRACHLOROETHYLENE		
Sample Collected:	02/05/2008	Findings:	2.2 UG/L
Chemical:	1,1-DICHLOROETHYLENE		
Sample Collected:	02/05/2008	Findings:	3.4 UG/L
Chemical:	TRICHLOROETHYLENE		
Sample Collected:	02/25/2008	Findings:	6.7 UG/L
Chemical:	TETRACHLOROETHYLENE		
Sample Collected:	02/25/2008	Findings:	1.4 UG/L
Chemical:	1,1-DICHLOROETHYLENE		
Sample Collected:	02/25/2008	Findings:	2.4 UG/L
Chemical:	TRICHLOROETHYLENE		
Sample Collected:	02/25/2008	Findings:	.6 UG/L
Chemical:	CIS-1,2-DICHLOROETHYLENE		
Sample Collected:	03/05/2008	Findings:	27 UG/L
Chemical:	TETRACHLOROETHYLENE		
Sample Collected:	03/05/2008	Findings:	4.3 UG/L
Chemical:	1,1-DICHLOROETHYLENE		
Sample Collected:	03/05/2008	Findings:	6.7 UG/L
Chemical:	TRICHLOROETHYLENE		
Sample Collected:	04/01/2008	Findings:	6.3 UG/L
Chemical:	TETRACHLOROETHYLENE		
Sample Collected:	04/01/2008	Findings:	1.2 UG/L
Chemical:	1,1-DICHLOROETHYLENE		
Sample Collected:	04/01/2008	Findings:	2 UG/L
Chemical:	TRICHLOROETHYLENE		
Sample Collected:	06/04/2008	Findings:	11 UG/L
Chemical:	TETRACHLOROETHYLENE		
Sample Collected:	06/04/2008	Findings:	2.1 UG/L
Chemical:	1,1-DICHLOROETHYLENE		
Sample Collected:	06/04/2008	Findings:	3.5 UG/L
Chemical:	TRICHLOROETHYLENE		
Sample Collected:	07/02/2008	Findings:	7.4 UG/L
Chemical:	TETRACHLOROETHYLENE		

Sample Collected:	07/02/2008	Findings:	1.4 UG/L
Chemical:	1,1-DICHLOROETHYLENE		
Sample Collected:	07/02/2008	Findings:	2.3 UG/L
Chemical:	TRICHLOROETHYLENE		
Sample Collected:	08/05/2008	Findings:	6.8 UG/L
Chemical:	TETRACHLOROETHYLENE		
Sample Collected:	08/05/2008	Findings:	1.4 UG/L
Chemical:	1,1-DICHLOROETHYLENE		
Sample Collected:	08/05/2008	Findings:	2.3 UG/L
Chemical:	TRICHLOROETHYLENE		
Sample Collected:	08/20/2008	Findings:	5.96 UG/L
Chemical:	TETRACHLOROETHYLENE		
Sample Collected:	08/20/2008	Findings:	1.35 UG/L
Chemical:	1,1-DICHLOROETHYLENE		
Sample Collected:	08/20/2008	Findings:	2.03 UG/L
Chemical:	TRICHLOROETHYLENE		
Sample Collected:	08/20/2008	Findings:	.37 MG/L
Chemical:	FLUORIDE (F) (NATURAL-SOURCE)		
Sample Collected:	08/20/2008	Findings:	10 MG/L
Chemical:	NITRATE (AS NO3)		
Sample Collected:	09/04/2008	Findings:	5.6 UG/L
Chemical:	TETRACHLOROETHYLENE		
Sample Collected:	09/04/2008	Findings:	1.2 UG/L
Chemical:	1,1-DICHLOROETHYLENE		
Sample Collected:	09/04/2008	Findings:	2 UG/L
Chemical:	TRICHLOROETHYLENE		
Sample Collected:	10/01/2008	Findings:	5.7 UG/L
Chemical:	TETRACHLOROETHYLENE		
Sample Collected:	10/01/2008	Findings:	1.1 UG/L
Chemical:	1,1-DICHLOROETHYLENE		
Sample Collected:	10/01/2008	Findings:	1.9 UG/L
Chemical:	TRICHLOROETHYLENE		
Sample Collected:	11/05/2008	Findings:	16 UG/L
Chemical:	TETRACHLOROETHYLENE		
Sample Collected:	11/05/2008	Findings:	2.8 UG/L
Chemical:	1,1-DICHLOROETHYLENE		
Sample Collected:	11/05/2008	Findings:	4.1 UG/L
Chemical:	TRICHLOROETHYLENE		
Sample Collected:	11/13/2008	Findings:	5.19 UG/L
Chemical:	TETRACHLOROETHYLENE		
Sample Collected:	11/13/2008	Findings:	1.19 UG/L
Chemical:	1,1-DICHLOROETHYLENE		
Sample Collected:	11/13/2008	Findings:	1.98 UG/L
Chemical:	TRICHLOROETHYLENE		

Sample Collected:	11/13/2008	Findings:	.54 UG/L
Chemical:	CIS-1,2-DICHLOROETHYLENE		
Sample Collected:	12/04/2008	Findings:	5.6 UG/L
Chemical:	TETRACHLOROETHYLENE		
Sample Collected:	12/04/2008	Findings:	1.4 UG/L
Chemical:	1,1-DICHLOROETHYLENE		
Sample Collected:	12/04/2008	Findings:	2 UG/L
Chemical:	TRICHLOROETHYLENE		
Sample Collected:	01/08/2009	Findings:	5.7 UG/L
Chemical:	TETRACHLOROETHYLENE		
Sample Collected:	01/08/2009	Findings:	1.2 UG/L
Chemical:	1,1-DICHLOROETHYLENE		
Sample Collected:	01/08/2009	Findings:	2 UG/L
Chemical:	TRICHLOROETHYLENE		
Sample Collected:	02/02/2009	Findings:	5.3 UG/L
Chemical:	TETRACHLOROETHYLENE		
Sample Collected:	02/02/2009	Findings:	1.22 UG/L
Chemical:	1,1-DICHLOROETHYLENE		
Sample Collected:	02/02/2009	Findings:	1.67 UG/L
Chemical:	TRICHLOROETHYLENE		
Sample Collected:	02/03/2009	Findings:	13 UG/L
Chemical:	TETRACHLOROETHYLENE		
Sample Collected:	02/03/2009	Findings:	2.2 UG/L
Chemical:	1,1-DICHLOROETHYLENE		
Sample Collected:	02/03/2009	Findings:	3.6 UG/L
Chemical:	TRICHLOROETHYLENE		
Sample Collected:	03/03/2009	Findings:	11 UG/L
Chemical:	TETRACHLOROETHYLENE		
Sample Collected:	03/03/2009	Findings:	2.1 UG/L
Chemical:	1,1-DICHLOROETHYLENE		
Sample Collected:	03/03/2009	Findings:	3.4 UG/L
Chemical:	TRICHLOROETHYLENE		
Sample Collected:	04/01/2009	Findings:	7.1 UG/L
Chemical:	TETRACHLOROETHYLENE		
Sample Collected:	04/01/2009	Findings:	1.7 UG/L
Chemical:	1,1-DICHLOROETHYLENE		
Sample Collected:	04/01/2009	Findings:	2.4 UG/L
Chemical:	TRICHLOROETHYLENE		
Sample Collected:	05/05/2009	Findings:	11 UG/L
Chemical:	TETRACHLOROETHYLENE		
Sample Collected:	05/05/2009	Findings:	2 UG/L
Chemical:	1,1-DICHLOROETHYLENE		
Sample Collected:	05/05/2009	Findings:	3.7 UG/L
Chemical:	TRICHLOROETHYLENE		

Sample Collected:	05/07/2009	Findings:	7.8 UG/L
Chemical:	TETRACHLOROETHYLENE		
Sample Collected:	05/07/2009	Findings:	1.6 UG/L
Chemical:	1,1-DICHLOROETHYLENE		
Sample Collected:	05/07/2009	Findings:	2.8 UG/L
Chemical:	TRICHLOROETHYLENE		
Sample Collected:	05/07/2009	Findings:	.61 UG/L
Chemical:	CIS-1,2-DICHLOROETHYLENE		
Sample Collected:	06/02/2009	Findings:	14 UG/L
Chemical:	TETRACHLOROETHYLENE		
Sample Collected:	06/02/2009	Findings:	2.8 UG/L
Chemical:	1,1-DICHLOROETHYLENE		
Sample Collected:	06/02/2009	Findings:	4.2 UG/L
Chemical:	TRICHLOROETHYLENE		
Sample Collected:	07/01/2009	Findings:	4.9 UG/L
Chemical:	TETRACHLOROETHYLENE		
Sample Collected:	07/01/2009	Findings:	1.6 UG/L
Chemical:	1,1-DICHLOROETHYLENE		
Sample Collected:	07/01/2009	Findings:	1.8 UG/L
Chemical:	TRICHLOROETHYLENE		
Sample Collected:	08/04/2009	Findings:	5.1 UG/L
Chemical:	TETRACHLOROETHYLENE		
Sample Collected:	08/04/2009	Findings:	1 UG/L
Chemical:	1,1-DICHLOROETHYLENE		
Sample Collected:	08/04/2009	Findings:	1.7 UG/L
Chemical:	TRICHLOROETHYLENE		
Sample Collected:	08/24/2009	Findings:	4.4 UG/L
Chemical:	TETRACHLOROETHYLENE		
Sample Collected:	08/24/2009	Findings:	.68 UG/L
Chemical:	1,1-DICHLOROETHYLENE		
Sample Collected:	08/24/2009	Findings:	1.7 UG/L
Chemical:	TRICHLOROETHYLENE		
Sample Collected:	08/24/2009	Findings:	10 MG/L
Chemical:	NITRATE (AS NO3)		
Sample Collected:	09/01/2009	Findings:	5.9 UG/L
Chemical:	TETRACHLOROETHYLENE		
Sample Collected:	09/01/2009	Findings:	1 UG/L
Chemical:	1,1-DICHLOROETHYLENE		
Sample Collected:	09/01/2009	Findings:	1.8 UG/L
Chemical:	TRICHLOROETHYLENE		
Sample Collected:	10/06/2009	Findings:	8.6 UG/L
Chemical:	TETRACHLOROETHYLENE		
Sample Collected:	10/06/2009	Findings:	1.6 UG/L
Chemical:	1,1-DICHLOROETHYLENE		

Sample Collected:	10/06/2009	Findings:	3 UG/L
Chemical:	TRICHLOROETHYLENE		
Sample Collected:	11/03/2009	Findings:	5 UG/L
Chemical:	TETRACHLOROETHYLENE		
Sample Collected:	11/03/2009	Findings:	1.2 UG/L
Chemical:	1,1-DICHLOROETHYLENE		
Sample Collected:	11/03/2009	Findings:	1.9 UG/L
Chemical:	TRICHLOROETHYLENE		
Sample Collected:	11/12/2009	Findings:	6.2 UG/L
Chemical:	TETRACHLOROETHYLENE		
Sample Collected:	11/12/2009	Findings:	1 UG/L
Chemical:	1,1-DICHLOROETHYLENE		
Sample Collected:	11/12/2009	Findings:	1.9 UG/L
Chemical:	TRICHLOROETHYLENE		
Sample Collected:	12/03/2009	Findings:	6.5 UG/L
Chemical:	TETRACHLOROETHYLENE		
Sample Collected:	12/03/2009	Findings:	1 UG/L
Chemical:	1,1-DICHLOROETHYLENE		
Sample Collected:	12/03/2009	Findings:	2 UG/L
Chemical:	TRICHLOROETHYLENE		

A8
NW **CA WELLS** **1318**
1/8 - 1/4 Mile
Lower

Water System Information:

Prime Station Code:	01S/10W-31G04 S	User ID:	MET
FRDS Number:	1910205033	County:	Los Angeles
District Number:	15	Station Type:	WELL/AMBNT/MUN/INTAKE/SUPPLY
Water Type:	Well/Groundwater	Well Status:	Inactive Raw
Source Lat/Long:	340200.0 1175800.0	Precision:	Undefined
Source Name:	147-W1 - INACTIVE		
System Number:	1910205		
System Name:	SUBURBAN WATER SYSTEMS-SAN JOSE		
Organization That Operates System:			
	1211 E. CENTER COURT DRIVE		
	COVINA, CA 91724		
Pop Served:	89591	Connections:	31997
Area Served:	Not Reported		

A9
NW **CA WELLS** **1319**
1/8 - 1/4 Mile
Lower

Water System Information:

Prime Station Code:	01S/10W-31G07 S	User ID:	MET
FRDS Number:	1910205040	County:	Los Angeles
District Number:	15	Station Type:	WELL/AMBNT/MUN/INTAKE/SUPPLY
Water Type:	Well/Groundwater	Well Status:	Destroyed
Source Lat/Long:	340200.0 1175800.0	Precision:	Undefined
Source Name:	152-W2 - DESTROYED		

System Number: 1910205
System Name: SUBURBAN WATER SYSTEMS-SAN JOSE
Organization That Operates System:
1211 E. CENTER COURT DRIVE
COVINA, CA 91724
Pop Served: 89591 Connections: 31997
Area Served: Not Reported

B10
NW **FED USGS** **USGS3135999**
1/4 - 1/2 Mile
Lower

Agency cd:	USGS	Site no:	340210117581601
Site name:	001S010W31P006S		
Latitude:	340210	EDR Site id:	USGS3135999
Longitude:	1175816	Dec lat:	34.03612181
Dec lon:	-117.97200917	Coor meth:	M
Coor accr:	S	Latlong datum:	NAD27
Dec latlong datum:	NAD83	District:	06
State:	06	County:	037
Country:	US	Land net:	Not Reported
Location map:	BALDWIN PARK	Map scale:	24000
Altitude:	Not Reported		
Altitude method:	Not Reported		
Altitude accuracy:	Not Reported		
Altitude datum:	Not Reported		
Hydrologic:	San Gabriel. California. Area = 713 sq.mi.		
Topographic:	Not Reported		
Site type:	Ground-water other than Spring	Date construction:	Not Reported
Date inventoried:	Not Reported	Mean greenwich time offset:	PST
Local standard time flag:	Y		
Type of ground water site:	Single well, other than collector or Ranney type		
Aquifer Type:	Not Reported		
Aquifer:	Not Reported		
Well depth:	800	Hole depth:	800
Source of depth data:	Not Reported		
Project number:	9479335800		
Real time data flag:	Not Reported	Daily flow data begin date:	Not Reported
Daily flow data end date:	Not Reported	Daily flow data count:	Not Reported
Peak flow data begin date:	Not Reported	Peak flow data end date:	Not Reported
Peak flow data count:	Not Reported	Water quality data begin date:	Not Reported
Water quality data end date:	Not Reported	Water quality data count:	Not Reported
Ground water data begin date:	Not Reported	Ground water data end date:	Not Reported
Ground water data count:	Not Reported		

Ground-water levels, Number of Measurements: 0

11
NNW **CA WELLS** **1321**
1/4 - 1/2 Mile
Lower

Water System Information:

Prime Station Code:	01S/10W-31L01 S	User ID:	MET
FRDS Number:	1910039031	County:	Los Angeles
District Number:	15	Station Type:	WELL/AMBNT/MUN/INTAKE/SUPPLY
Water Type:	Well/Groundwater	Well Status:	Abandoned
Source Lat/Long:	340218.0 1175806.0	Precision:	1,000 Feet (10 Seconds)
Source Name:	WELL B8 - ABANDONED		

System Number: 1910039
System Name: SAN GABRIEL VALLEY WATER CO.-EL MONTE
Organization That Operates System:
P O BOX 6010
EL MONTE, CA 91734
Pop Served: 151064 Connections: 43161
Area Served: EL MONTE/SAN GABRIEL BASIN

B12
NW
1/4 - 1/2 Mile
Lower

FED USGS **USGS3136000**

Agency cd:	USGS	Site no:	340212117581601
Site name:	001S010W31P005S		
Latitude:	340212	EDR Site id:	USGS3136000
Longitude:	1175816	Dec lat:	34.03667735
Dec lon:	-117.97200917	Coor meth:	M
Coor accr:	S	Latlong datum:	NAD27
Dec latlong datum:	NAD83	District:	06
State:	06	County:	037
Country:	US	Land net:	Not Reported
Location map:	BALDWIN PARK	Map scale:	24000
Altitude:	Not Reported		
Altitude method:	Not Reported		
Altitude accuracy:	Not Reported		
Altitude datum:	Not Reported		
Hydrologic:	San Gabriel. California. Area = 713 sq.mi.		
Topographic:	Not Reported		
Site type:	Ground-water other than Spring	Date construction:	Not Reported
Date inventoried:	Not Reported	Mean greenwich time offset:	PST
Local standard time flag:	Y		
Type of ground water site:	Single well, other than collector or Ranney type		
Aquifer Type:	Not Reported		
Aquifer:	Not Reported		
Well depth:	810	Hole depth:	810
Source of depth data:	Not Reported		
Project number:	9479335800		
Real time data flag:	Not Reported	Daily flow data begin date:	Not Reported
Daily flow data end date:	Not Reported	Daily flow data count:	Not Reported
Peak flow data begin date:	Not Reported	Peak flow data end date:	Not Reported
Peak flow data count:	Not Reported	Water quality data begin date:	Not Reported
Water quality data end date:	Not Reported	Water quality data count:	Not Reported
Ground water data begin date:	Not Reported	Ground water data end date:	Not Reported
Ground water data count:	Not Reported		

Ground-water levels, Number of Measurements: 0

13
ENE
1/2 - 1 Mile
Higher

FRDS PWS **CA1910029**

PWS ID: CA1910029
Date Initiated: Not Reported Date Deactivated: Not Reported
PWS Name: INDUSTRY WATERWORKS SYSTEM
LA PUENTE, CA 91744

GEOCHECK® - PHYSICAL SETTING SOURCE MAP FINDINGS

Addressee / Facility:	Not Reported		
Facility Latitude:	34 02 12	Facility Longitude:	117 57 18
City Served:	LA PUENTE		
Treatment Class:	Treated	Population:	10000

PWS currently has or had major violation(s) or enforcement: YES

VIOLATIONS INFORMATION:

Violation ID:	93V0001	Source ID:	Not Reported	PWS Phone:	Not Reported
Vio. beginning Date:	07/01/92	Vio. end Date:	12/31/92	Vio. Period:	006 Months
Num required Samples:	Not Reported	Number of Samples Taken:		Not Reported	
Analysis Result:	Not Reported	Maximum Contaminant Level:		Not Reported	
Analysis Method:	Not Reported				
Violation Type:	Initial Tap Sampling for Pb and Cu				
Contaminant:	LEAD & COPPER RULE				
Vio. Awareness Date:	Not Reported				

ENFORCEMENT INFORMATION:

Truedate:	03/31/2009	Pwsid:	CA1910029
Pwsname:	CITY OF INDUSTRY WATERWORKS SYSTEMS		
Retpopsrvd:	7000	Pwstypecod:	C
Vioid:	0007001	Contaminant:	TRICHLOROETHYLENE
Viol. Type:	2		
Complperbe:	12/21/1999 0:00:00		
Complperen:	7/13/2000 0:00:00	Enfdate:	10/16/2000 0:00:00
Enf action:	State AO (w/o Penalty) Issued		
Violmeasur:	0		

Truedate:	03/31/2009	Pwsid:	CA1910029
Pwsname:	CITY OF INDUSTRY WATERWORKS SYSTEMS		
Retpopsrvd:	7000	Pwstypecod:	C
Vioid:	0007001	Contaminant:	TRICHLOROETHYLENE
Viol. Type:	2		
Complperbe:	12/21/1999 0:00:00		
Complperen:	7/13/2000 0:00:00	Enfdate:	10/30/2001 0:00:00
Enf action:	State Compliance Achieved		
Violmeasur:	0		

Truedate:	03/31/2009	Pwsid:	CA1910029
Pwsname:	CITY OF INDUSTRY WATERWORKS SYSTEMS		
Retpopsrvd:	7000	Pwstypecod:	C
Vioid:	0007001	Contaminant:	TRICHLOROETHYLENE
Viol. Type:	2		
Complperbe:	12/21/1999 0:00:00		
Complperen:	7/13/2000 0:00:00	Enfdate:	10/30/2001 0:00:00
Enf action:	State AO (w/o Penalty) Issued		
Violmeasur:	0		

Truedate:	03/31/2009	Pwsid:	CA1910029
Pwsname:	CITY OF INDUSTRY WATERWORKS SYSTEMS		
Retpopsrvd:	7000	Pwstypecod:	C
Vioid:	0007001	Contaminant:	TRICHLOROETHYLENE
Viol. Type:	2		
Complperbe:	12/21/1999 0:00:00		
Complperen:	7/13/2000 0:00:00	Enfdate:	10/16/2000 0:00:00
Enf action:	State Compliance Achieved		
Violmeasur:	0		

ENFORCEMENT INFORMATION:

System Name:	CITY OF INDUSTRY WATERWORKS SYSTEMS		
Violation Type:	2		
Contaminant:	TRICHLOROETHYLENE		
Compliance Period:	12/01/99 - 07/31/00		
Violation ID:	0007001		
Enforcement Date:	10/16/00	Enf. Action:	State Compliance Achieved
System Name:	CITY OF INDUSTRY WATERWORKS SYSTEMS		
Violation Type:	2		
Contaminant:	TRICHLOROETHYLENE		
Compliance Period:	12/01/99 - 07/31/00		
Violation ID:	0007001		
Enforcement Date:	10/16/00	Enf. Action:	State AO (w/o Penalty) Issued
System Name:	CITY OF INDUSTRY WATERWORKS SYSTEMS		
Violation Type:	2		
Contaminant:	TRICHLOROETHYLENE		
Compliance Period:	12/1/1999 0:00:00 - 7/31/2000 0:00:00		
Violation ID:	0007001		
Enforcement Date:	10/16/2000 0:00:00	Enf. Action:	State Compliance Achieved
System Name:	CITY OF INDUSTRY WATERWORKS SYSTEMS		
Violation Type:	2		
Contaminant:	TRICHLOROETHYLENE		
Compliance Period:	12/1/1999 0:00:00 - 7/31/2000 0:00:00		
Violation ID:	0007001		
Enforcement Date:	10/16/2000 0:00:00	Enf. Action:	State AO (w/o Penalty) Issued
System Name:	INDUSTRY WATERWORKS SYSTEM		
Violation Type:	Initial Tap Sampling for Pb and Cu		
Contaminant:	LEAD & COPPER RULE		
Compliance Period:	1992-07-01 - 2015-12-31		
Violation ID:	93V0001		
Enforcement Date:	1993-12-15	Enf. Action:	Fed Compliance Achieved

CONTACT INFORMATION:

Name:	CITY OF INDUSTRY WATERWORKS SYSTEMS	Population:	7000
Contact:	GREG B. GALINDO	Phone:	Not Reported
Address:	P.O. Box 3165		
Address 2:	City of Industry		
	CA, 91 62633		

14
North
1/2 - 1 Mile
Higher

FED USGS **USGS3135800**

Agency cd:	USGS	Site no:	340233117575201
Site name:	001S010W31G003S		
Latitude:	340233	EDR Site id:	USGS3135800
Longitude:	1175752	Dec lat:	34.0425105
Dec lon:	-117.96534228	Coor meth:	M
Coor accr:	S	Latlong datum:	NAD27
Dec latlong datum:	NAD83	District:	06
State:	06	County:	037
Country:	US	Land net:	Not Reported
Location map:	BALDWIN PARK	Map scale:	24000

Altitude:	Not Reported		
Altitude method:	Not Reported		
Altitude accuracy:	Not Reported		
Altitude datum:	Not Reported		
Hydrologic:	San Gabriel. California. Area = 713 sq.mi.		
Topographic:	Not Reported		
Site type:	Ground-water other than Spring	Date construction:	Not Reported
Date inventoried:	Not Reported	Mean greenwich time offset:	PST
Local standard time flag:	Y		
Type of ground water site:	Single well, other than collector or Ranney type		
Aquifer Type:	Not Reported		
Aquifer:	Not Reported		
Well depth:	Not Reported	Hole depth:	Not Reported
Source of depth data:	Not Reported		
Project number:	9479335800		
Real time data flag:	Not Reported	Daily flow data begin date:	Not Reported
Daily flow data end date:	Not Reported	Daily flow data count:	Not Reported
Peak flow data begin date:	Not Reported	Peak flow data end date:	Not Reported
Peak flow data count:	Not Reported	Water quality data begin date:	Not Reported
Water quality data end date:	Not Reported	Water quality data count:	Not Reported
Ground water data begin date:	Not Reported	Ground water data end date:	Not Reported
Ground water data count:	Not Reported		

Ground-water levels, Number of Measurements: 0

15
North **CA WELLS** **1320**
1/2 - 1 Mile
Higher

Water System Information:

Prime Station Code:	01S/10W-31G09 S	User ID:	MET
FRDS Number:	1910205034	County:	Los Angeles
District Number:	15	Station Type:	WELL/AMBNT/MUN/INTAKE
Water Type:	Well/Groundwater	Well Status:	Active Raw
Source Lat/Long:	340234.0 1175757.0	Precision:	1,000 Feet (10 Seconds)
Source Name:	147-W3		
System Number:	1910205		
System Name:	SUBURBAN WATER SYSTEMS-SAN JOSE		
Organization That Operates System:			
	1211 E. CENTER COURT DRIVE COVINA, CA 91724		
Pop Served:	89591	Connections:	31997
Area Served:	Not Reported		
Sample Collected:	04/09/2009	Findings:	1.9 UG/L
Chemical:	TETRACHLOROETHYLENE		
Sample Collected:	04/09/2009	Findings:	2.3 UG/L
Chemical:	1,1-DICHLOROETHYLENE		
Sample Collected:	04/09/2009	Findings:	2.5 UG/L
Chemical:	TRICHLOROETHYLENE		
Sample Collected:	04/09/2009	Findings:	8.2 MG/L
Chemical:	NITRATE (AS NO3)		

Sample Collected:	05/06/2009	Findings:	2.7 UG/L
Chemical:	TETRACHLOROETHYLENE		
Sample Collected:	05/06/2009	Findings:	3.3 UG/L
Chemical:	1,1-DICHLOROETHYLENE		
Sample Collected:	05/06/2009	Findings:	3.5 UG/L
Chemical:	TRICHLOROETHYLENE		
Sample Collected:	05/06/2009	Findings:	8.8 MG/L
Chemical:	NITRATE (AS NO3)		
Sample Collected:	06/03/2009	Findings:	2.3 UG/L
Chemical:	TETRACHLOROETHYLENE		
Sample Collected:	06/03/2009	Findings:	2.9 UG/L
Chemical:	1,1-DICHLOROETHYLENE		
Sample Collected:	06/03/2009	Findings:	2.7 UG/L
Chemical:	TRICHLOROETHYLENE		
Sample Collected:	06/03/2009	Findings:	9.4 MG/L
Chemical:	NITRATE (AS NO3)		
Sample Collected:	07/08/2009	Findings:	2.6 UG/L
Chemical:	TETRACHLOROETHYLENE		
Sample Collected:	07/08/2009	Findings:	3.1 UG/L
Chemical:	1,1-DICHLOROETHYLENE		
Sample Collected:	07/08/2009	Findings:	3 UG/L
Chemical:	TRICHLOROETHYLENE		
Sample Collected:	07/08/2009	Findings:	8.4 MG/L
Chemical:	NITRATE (AS NO3)		
Sample Collected:	08/05/2009	Findings:	2.3 UG/L
Chemical:	TETRACHLOROETHYLENE		
Sample Collected:	08/05/2009	Findings:	2.4 UG/L
Chemical:	1,1-DICHLOROETHYLENE		
Sample Collected:	08/05/2009	Findings:	2.7 UG/L
Chemical:	TRICHLOROETHYLENE		
Sample Collected:	08/05/2009	Findings:	8.2 MG/L
Chemical:	NITRATE (AS NO3)		
Sample Collected:	09/03/2009	Findings:	2.1 UG/L
Chemical:	TETRACHLOROETHYLENE		
Sample Collected:	09/03/2009	Findings:	2.3 UG/L
Chemical:	1,1-DICHLOROETHYLENE		
Sample Collected:	09/03/2009	Findings:	2.4 UG/L
Chemical:	TRICHLOROETHYLENE		
Sample Collected:	09/03/2009	Findings:	8.7 MG/L
Chemical:	NITRATE (AS NO3)		
Sample Collected:	07/10/2007	Findings:	1.7 UG/L
Chemical:	TRICHLOROETHYLENE		
Sample Collected:	07/10/2007	Findings:	9.9 MG/L
Chemical:	NITRATE (AS NO3)		

Sample Collected:	08/08/2007	Findings:	1.4 UG/L
Chemical:	TETRACHLOROETHYLENE		
Sample Collected:	08/08/2007	Findings:	1.8 UG/L
Chemical:	1,1-DICHLOROETHYLENE		
Sample Collected:	08/08/2007	Findings:	1.8 UG/L
Chemical:	TRICHLOROETHYLENE		
Sample Collected:	08/08/2007	Findings:	10 MG/L
Chemical:	NITRATE (AS NO3)		
Sample Collected:	10/07/2009	Findings:	1.9 UG/L
Chemical:	TETRACHLOROETHYLENE		
Sample Collected:	10/07/2009	Findings:	2.2 UG/L
Chemical:	1,1-DICHLOROETHYLENE		
Sample Collected:	10/07/2009	Findings:	2.4 UG/L
Chemical:	TRICHLOROETHYLENE		
Sample Collected:	10/07/2009	Findings:	8.9 MG/L
Chemical:	NITRATE (AS NO3)		
Sample Collected:	11/04/2009	Findings:	1.9 UG/L
Chemical:	TETRACHLOROETHYLENE		
Sample Collected:	11/04/2009	Findings:	2.4 UG/L
Chemical:	1,1-DICHLOROETHYLENE		
Sample Collected:	09/11/2007	Findings:	.81 UG/L
Chemical:	CHLOROMETHANE		
Sample Collected:	09/11/2007	Findings:	1.7 UG/L
Chemical:	TETRACHLOROETHYLENE		
Sample Collected:	09/11/2007	Findings:	2.5 UG/L
Chemical:	1,1-DICHLOROETHYLENE		
Sample Collected:	09/11/2007	Findings:	2 UG/L
Chemical:	TRICHLOROETHYLENE		
Sample Collected:	09/11/2007	Findings:	10 MG/L
Chemical:	NITRATE (AS NO3)		
Sample Collected:	10/08/2007	Findings:	1.6 UG/L
Chemical:	TETRACHLOROETHYLENE		
Sample Collected:	10/08/2007	Findings:	2 UG/L
Chemical:	1,1-DICHLOROETHYLENE		
Sample Collected:	11/04/2009	Findings:	2.7 UG/L
Chemical:	TRICHLOROETHYLENE		
Sample Collected:	11/04/2009	Findings:	8.4 MG/L
Chemical:	NITRATE (AS NO3)		
Sample Collected:	10/08/2007	Findings:	1.8 UG/L
Chemical:	TRICHLOROETHYLENE		
Sample Collected:	10/08/2007	Findings:	10 MG/L
Chemical:	NITRATE (AS NO3)		
Sample Collected:	11/08/2007	Findings:	1.4 UG/L
Chemical:	TETRACHLOROETHYLENE		

Sample Collected:	11/08/2007	Findings:	2 UG/L
Chemical:	1,1-DICHLOROETHYLENE		
Sample Collected:	11/08/2007	Findings:	1.6 UG/L
Chemical:	TRICHLOROETHYLENE		
Sample Collected:	11/08/2007	Findings:	10 MG/L
Chemical:	NITRATE (AS NO3)		
Sample Collected:	12/06/2007	Findings:	1.5 UG/L
Chemical:	TETRACHLOROETHYLENE		
Sample Collected:	12/06/2007	Findings:	1.8 UG/L
Chemical:	1,1-DICHLOROETHYLENE		
Sample Collected:	12/06/2007	Findings:	1.6 UG/L
Chemical:	TRICHLOROETHYLENE		
Sample Collected:	12/06/2007	Findings:	9.6 MG/L
Chemical:	NITRATE (AS NO3)		
Sample Collected:	01/02/2008	Findings:	1.6 UG/L
Chemical:	TETRACHLOROETHYLENE		
Sample Collected:	01/02/2008	Findings:	1.9 UG/L
Chemical:	1,1-DICHLOROETHYLENE		
Sample Collected:	01/02/2008	Findings:	1.9 UG/L
Chemical:	TRICHLOROETHYLENE		
Sample Collected:	02/11/2008	Findings:	2.1 UG/L
Chemical:	TETRACHLOROETHYLENE		
Sample Collected:	02/11/2008	Findings:	1.7 UG/L
Chemical:	1,1-DICHLOROETHYLENE		
Sample Collected:	02/11/2008	Findings:	2.1 UG/L
Chemical:	TRICHLOROETHYLENE		
Sample Collected:	02/11/2008	Findings:	10 MG/L
Chemical:	NITRATE (AS NO3)		
Sample Collected:	03/05/2008	Findings:	1.9 UG/L
Chemical:	TETRACHLOROETHYLENE		
Sample Collected:	03/05/2008	Findings:	1.7 UG/L
Chemical:	1,1-DICHLOROETHYLENE		
Sample Collected:	03/05/2008	Findings:	1.8 UG/L
Chemical:	TRICHLOROETHYLENE		
Sample Collected:	03/05/2008	Findings:	9.2 MG/L
Chemical:	NITRATE (AS NO3)		
Sample Collected:	04/07/2008	Findings:	1.9 UG/L
Chemical:	TETRACHLOROETHYLENE		
Sample Collected:	04/07/2008	Findings:	1.7 UG/L
Chemical:	1,1-DICHLOROETHYLENE		
Sample Collected:	04/07/2008	Findings:	1.8 UG/L
Chemical:	TRICHLOROETHYLENE		
Sample Collected:	04/07/2008	Findings:	9.2 MG/L
Chemical:	NITRATE (AS NO3)		

Sample Collected:	05/06/2008	Findings:	2.4 UG/L
Chemical:	TETRACHLOROETHYLENE		
Sample Collected:	05/06/2008	Findings:	1.9 UG/L
Chemical:	1,1-DICHLOROETHYLENE		
Sample Collected:	05/06/2008	Findings:	1.9 UG/L
Chemical:	TRICHLOROETHYLENE		
Sample Collected:	05/06/2008	Findings:	8.8 MG/L
Chemical:	NITRATE (AS NO3)		
Sample Collected:	07/07/2008	Findings:	1.6 UG/L
Chemical:	TETRACHLOROETHYLENE		
Sample Collected:	07/07/2008	Findings:	1.5 UG/L
Chemical:	1,1-DICHLOROETHYLENE		
Sample Collected:	07/07/2008	Findings:	1.6 UG/L
Chemical:	TRICHLOROETHYLENE		
Sample Collected:	07/07/2008	Findings:	7.7 MG/L
Chemical:	NITRATE (AS NO3)		
Sample Collected:	08/06/2008	Findings:	.61 UG/L
Chemical:	TETRACHLOROETHYLENE		
Sample Collected:	08/06/2008	Findings:	.69 UG/L
Chemical:	TRICHLOROETHYLENE		
Sample Collected:	08/06/2008	Findings:	7.5 MG/L
Chemical:	NITRATE (AS NO3)		
Sample Collected:	08/14/2008	Findings:	18 C
Chemical:	SOURCE TEMPERATURE C		
Sample Collected:	08/14/2008	Findings:	490 US
Chemical:	SPECIFIC CONDUCTANCE		
Sample Collected:	08/14/2008	Findings:	8.04
Chemical:	PH, LABORATORY		
Sample Collected:	08/14/2008	Findings:	180 MG/L
Chemical:	ALKALINITY (TOTAL) AS CACO3		
Sample Collected:	08/14/2008	Findings:	180 MG/L
Chemical:	BICARBONATE ALKALINITY		
Sample Collected:	08/14/2008	Findings:	160 MG/L
Chemical:	HARDNESS (TOTAL) AS CACO3		
Sample Collected:	08/14/2008	Findings:	46 MG/L
Chemical:	CALCIUM		
Sample Collected:	08/14/2008	Findings:	11 MG/L
Chemical:	MAGNESIUM		
Sample Collected:	08/14/2008	Findings:	38 MG/L
Chemical:	SODIUM		
Sample Collected:	08/14/2008	Findings:	1.9 MG/L
Chemical:	POTASSIUM		
Sample Collected:	08/14/2008	Findings:	18 MG/L
Chemical:	CHLORIDE		

Sample Collected:	08/14/2008	Findings:	.42 MG/L
Chemical:	FLUORIDE (F) (NATURAL-SOURCE)		
Sample Collected:	08/14/2008	Findings:	14 UG/L
Chemical:	CHROMIUM (TOTAL)		
Sample Collected:	08/14/2008	Findings:	310 MG/L
Chemical:	TOTAL DISSOLVED SOLIDS		
Sample Collected:	08/14/2008	Findings:	.53
Chemical:	LANGELIER INDEX AT SOURCE TEMP.		
Sample Collected:	08/14/2008	Findings:	6.9 MG/L
Chemical:	NITRATE (AS NO3)		
Sample Collected:	08/14/2008	Findings:	.37 NTU
Chemical:	TURBIDITY, LABORATORY		
Sample Collected:	08/14/2008	Findings:	12
Chemical:	AGGRSSIVE INDEX (CORROSIVITY)		
Sample Collected:	09/10/2008	Findings:	.51 UG/L
Chemical:	CHLOROMETHANE		
Sample Collected:	09/10/2008	Findings:	1.3 UG/L
Chemical:	TETRACHLOROETHYLENE		
Sample Collected:	09/10/2008	Findings:	1.2 UG/L
Chemical:	1,1-DICHLOROETHYLENE		
Sample Collected:	09/10/2008	Findings:	1.4 UG/L
Chemical:	TRICHLOROETHYLENE		
Sample Collected:	09/10/2008	Findings:	8.1 MG/L
Chemical:	NITRATE (AS NO3)		
Sample Collected:	10/08/2008	Findings:	1.3 UG/L
Chemical:	TETRACHLOROETHYLENE		
Sample Collected:	10/08/2008	Findings:	1.4 UG/L
Chemical:	TRICHLOROETHYLENE		
Sample Collected:	10/08/2008	Findings:	6.9 MG/L
Chemical:	NITRATE (AS NO3)		
Sample Collected:	11/06/2008	Findings:	1.4 UG/L
Chemical:	TETRACHLOROETHYLENE		
Sample Collected:	11/06/2008	Findings:	1.5 UG/L
Chemical:	TRICHLOROETHYLENE		
Sample Collected:	11/06/2008	Findings:	7.9 MG/L
Chemical:	NITRATE (AS NO3)		
Sample Collected:	01/13/2009	Findings:	2.1 UG/L
Chemical:	TETRACHLOROETHYLENE		
Sample Collected:	01/13/2009	Findings:	.55 UG/L
Chemical:	1,1-DICHLOROETHYLENE		
Sample Collected:	01/13/2009	Findings:	1.9 UG/L
Chemical:	TRICHLOROETHYLENE		
Sample Collected:	01/13/2009	Findings:	9 MG/L
Chemical:	NITRATE (AS NO3)		

Sample Collected:	03/04/2009	Findings:	1.4 UG/L
Chemical:	TETRACHLOROETHYLENE		
Sample Collected:	03/04/2009	Findings:	1.6 UG/L
Chemical:	1,1-DICHLOROETHYLENE		
Sample Collected:	03/04/2009	Findings:	2 UG/L
Chemical:	TRICHLOROETHYLENE		
Sample Collected:	03/04/2009	Findings:	9.5 MG/L
Chemical:	NITRATE (AS NO3)		
Sample Collected:	02/07/2007	Findings:	1.3 UG/L
Chemical:	TETRACHLOROETHYLENE		
Sample Collected:	02/07/2007	Findings:	2 UG/L
Chemical:	1,1-DICHLOROETHYLENE		
Sample Collected:	02/07/2007	Findings:	1.6 UG/L
Chemical:	TRICHLOROETHYLENE		
Sample Collected:	02/07/2007	Findings:	9.6 MG/L
Chemical:	NITRATE (AS NO3)		
Sample Collected:	03/07/2007	Findings:	1.1 UG/L
Chemical:	TETRACHLOROETHYLENE		
Sample Collected:	03/07/2007	Findings:	1.8 UG/L
Chemical:	1,1-DICHLOROETHYLENE		
Sample Collected:	03/07/2007	Findings:	1.5 UG/L
Chemical:	TRICHLOROETHYLENE		
Sample Collected:	03/07/2007	Findings:	8.7 MG/L
Chemical:	NITRATE (AS NO3)		
Sample Collected:	04/04/2007	Findings:	1.4 UG/L
Chemical:	TETRACHLOROETHYLENE		
Sample Collected:	04/04/2007	Findings:	1.9 UG/L
Chemical:	1,1-DICHLOROETHYLENE		
Sample Collected:	04/04/2007	Findings:	1.8 UG/L
Chemical:	TRICHLOROETHYLENE		
Sample Collected:	04/04/2007	Findings:	9.3 MG/L
Chemical:	NITRATE (AS NO3)		
Sample Collected:	05/09/2007	Findings:	1.6 UG/L
Chemical:	TETRACHLOROETHYLENE		
Sample Collected:	05/09/2007	Findings:	1.9 UG/L
Chemical:	1,1-DICHLOROETHYLENE		
Sample Collected:	05/09/2007	Findings:	1.7 UG/L
Chemical:	TRICHLOROETHYLENE		
Sample Collected:	05/09/2007	Findings:	9.4 MG/L
Chemical:	NITRATE (AS NO3)		
Sample Collected:	06/07/2007	Findings:	1 UG/L
Chemical:	TETRACHLOROETHYLENE		
Sample Collected:	06/07/2007	Findings:	1.2 UG/L
Chemical:	1,1-DICHLOROETHYLENE		

Sample Collected:	06/07/2007	Findings:	1.4 UG/L
Chemical:	TRICHLOROETHYLENE		
Sample Collected:	06/07/2007	Findings:	11 MG/L
Chemical:	NITRATE (AS NO3)		
Sample Collected:	07/10/2007	Findings:	1.5 UG/L
Chemical:	TETRACHLOROETHYLENE		
Sample Collected:	07/10/2007	Findings:	2 UG/L
Chemical:	1,1-DICHLOROETHYLENE		
Sample Collected:	01/05/2006	Findings:	1.6 UG/L
Chemical:	TETRACHLOROETHYLENE		
Sample Collected:	01/05/2006	Findings:	1.6 UG/L
Chemical:	1,1-DICHLOROETHYLENE		
Sample Collected:	01/05/2006	Findings:	2.1 UG/L
Chemical:	TRICHLOROETHYLENE		
Sample Collected:	01/05/2006	Findings:	9 MG/L
Chemical:	NITRATE (AS NO3)		
Sample Collected:	02/08/2006	Findings:	1.9 UG/L
Chemical:	TETRACHLOROETHYLENE		
Sample Collected:	02/08/2006	Findings:	2.3 UG/L
Chemical:	1,1-DICHLOROETHYLENE		
Sample Collected:	02/08/2006	Findings:	2.3 UG/L
Chemical:	TRICHLOROETHYLENE		
Sample Collected:	02/08/2006	Findings:	9.2 MG/L
Chemical:	NITRATE (AS NO3)		
Sample Collected:	03/13/2006	Findings:	1 UG/L
Chemical:	TETRACHLOROETHYLENE		
Sample Collected:	03/13/2006	Findings:	1.4 UG/L
Chemical:	1,1-DICHLOROETHYLENE		
Sample Collected:	03/13/2006	Findings:	1.3 UG/L
Chemical:	TRICHLOROETHYLENE		
Sample Collected:	03/13/2006	Findings:	5.7 MG/L
Chemical:	NITRATE (AS NO3)		
Sample Collected:	04/11/2006	Findings:	9.2 MG/L
Chemical:	NITRATE (AS NO3)		
Sample Collected:	05/02/2006	Findings:	1.5 UG/L
Chemical:	TETRACHLOROETHYLENE		
Sample Collected:	05/02/2006	Findings:	2 UG/L
Chemical:	1,1-DICHLOROETHYLENE		
Sample Collected:	05/02/2006	Findings:	1.9 UG/L
Chemical:	TRICHLOROETHYLENE		
Sample Collected:	05/02/2006	Findings:	9.1 MG/L
Chemical:	NITRATE (AS NO3)		
Sample Collected:	05/02/2006	Findings:	.8 UG/L
Chemical:	TETRACHLOROETHYLENE		

Sample Collected:	05/02/2006	Findings:	2 UG/L
Chemical:	1,1-DICHLOROETHYLENE		
Sample Collected:	05/02/2006	Findings:	1.6 UG/L
Chemical:	TRICHLOROETHYLENE		
Sample Collected:	06/08/2006	Findings:	1.3 UG/L
Chemical:	TETRACHLOROETHYLENE		
Sample Collected:	06/08/2006	Findings:	1.6 UG/L
Chemical:	1,1-DICHLOROETHYLENE		
Sample Collected:	06/08/2006	Findings:	1.7 UG/L
Chemical:	TRICHLOROETHYLENE		
Sample Collected:	06/08/2006	Findings:	9.3 MG/L
Chemical:	NITRATE (AS NO3)		
Sample Collected:	06/28/2006	Findings:	18.2 PCI/L
Chemical:	RADON 222 COUNTING ERROR		
Sample Collected:	06/28/2006	Findings:	151 PCI/L
Chemical:	RADON 222		
Sample Collected:	07/06/2006	Findings:	1.2 UG/L
Chemical:	TETRACHLOROETHYLENE		
Sample Collected:	07/06/2006	Findings:	1.8 UG/L
Chemical:	1,1-DICHLOROETHYLENE		
Sample Collected:	07/06/2006	Findings:	1.7 UG/L
Chemical:	TRICHLOROETHYLENE		
Sample Collected:	07/06/2006	Findings:	9.9 MG/L
Chemical:	NITRATE (AS NO3)		
Sample Collected:	08/02/2006	Findings:	1.1 UG/L
Chemical:	TETRACHLOROETHYLENE		
Sample Collected:	08/02/2006	Findings:	1.6 UG/L
Chemical:	1,1-DICHLOROETHYLENE		
Sample Collected:	08/02/2006	Findings:	1.5 UG/L
Chemical:	TRICHLOROETHYLENE		
Sample Collected:	08/02/2006	Findings:	9 MG/L
Chemical:	NITRATE (AS NO3)		
Sample Collected:	08/30/2006	Findings:	.8 UG/L
Chemical:	TETRACHLOROETHYLENE		
Sample Collected:	08/30/2006	Findings:	1.4 UG/L
Chemical:	1,1-DICHLOROETHYLENE		
Sample Collected:	08/30/2006	Findings:	1.4 UG/L
Chemical:	TRICHLOROETHYLENE		
Sample Collected:	08/30/2006	Findings:	9 MG/L
Chemical:	NITRATE (AS NO3)		
Sample Collected:	09/07/2006	Findings:	1.1 UG/L
Chemical:	TETRACHLOROETHYLENE		
Sample Collected:	09/07/2006	Findings:	1.4 UG/L
Chemical:	1,1-DICHLOROETHYLENE		

Sample Collected:	09/07/2006	Findings:	1.3 UG/L
Chemical:	TRICHLOROETHYLENE		
Sample Collected:	09/07/2006	Findings:	8.6 MG/L
Chemical:	NITRATE (AS NO3)		
Sample Collected:	09/13/2006	Findings:	73 C
Chemical:	SOURCE TEMPERATURE C		
Sample Collected:	09/13/2006	Findings:	530 US
Chemical:	SPECIFIC CONDUCTANCE		
Sample Collected:	09/13/2006	Findings:	8
Chemical:	PH, LABORATORY		
Sample Collected:	09/13/2006	Findings:	180 MG/L
Chemical:	ALKALINITY (TOTAL) AS CACO3		
Sample Collected:	09/13/2006	Findings:	220 MG/L
Chemical:	BICARBONATE ALKALINITY		
Sample Collected:	09/13/2006	Findings:	170 MG/L
Chemical:	HARDNESS (TOTAL) AS CACO3		
Sample Collected:	09/13/2006	Findings:	48 MG/L
Chemical:	CALCIUM		
Sample Collected:	09/13/2006	Findings:	12 MG/L
Chemical:	MAGNESIUM		
Sample Collected:	09/13/2006	Findings:	46 MG/L
Chemical:	SODIUM		
Sample Collected:	09/13/2006	Findings:	1.8 MG/L
Chemical:	POTASSIUM		
Sample Collected:	09/13/2006	Findings:	19 MG/L
Chemical:	CHLORIDE		
Sample Collected:	09/13/2006	Findings:	.45 MG/L
Chemical:	FLUORIDE (F) (NATURAL-SOURCE)		
Sample Collected:	09/13/2006	Findings:	380 MG/L
Chemical:	TOTAL DISSOLVED SOLIDS		
Sample Collected:	09/13/2006	Findings:	1
Chemical:	LANGELIER INDEX @ 60 C		
Sample Collected:	09/13/2006	Findings:	.528
Chemical:	LANGELIER INDEX AT SOURCE TEMP.		
Sample Collected:	09/13/2006	Findings:	9.1 MG/L
Chemical:	NITRATE (AS NO3)		
Sample Collected:	09/13/2006	Findings:	12.3
Chemical:	AGGRSSIVE INDEX (CORROSIVITY)		
Sample Collected:	10/04/2006	Findings:	1.1 UG/L
Chemical:	TETRACHLOROETHYLENE		
Sample Collected:	10/04/2006	Findings:	1.4 UG/L
Chemical:	1,1-DICHLOROETHYLENE		
Sample Collected:	10/04/2006	Findings:	1.5 UG/L
Chemical:	TRICHLOROETHYLENE		

Sample Collected:	10/04/2006	Findings:	8.3 MG/L
Chemical:	NITRATE (AS NO3)		
Sample Collected:	11/13/2006	Findings:	1.3 UG/L
Chemical:	TETRACHLOROETHYLENE		
Sample Collected:	11/13/2006	Findings:	1.7 UG/L
Chemical:	1,1-DICHLOROETHYLENE		
Sample Collected:	11/13/2006	Findings:	1.6 UG/L
Chemical:	TRICHLOROETHYLENE		
Sample Collected:	11/13/2006	Findings:	8.5 MG/L
Chemical:	NITRATE (AS NO3)		
Sample Collected:	11/27/2006	Findings:	1 UG/L
Chemical:	TETRACHLOROETHYLENE		
Sample Collected:	11/27/2006	Findings:	1 UG/L
Chemical:	1,1-DICHLOROETHYLENE		
Sample Collected:	11/27/2006	Findings:	1.1 UG/L
Chemical:	TRICHLOROETHYLENE		
Sample Collected:	12/06/2006	Findings:	.98 UG/L
Chemical:	TETRACHLOROETHYLENE		
Sample Collected:	12/06/2006	Findings:	1.3 UG/L
Chemical:	1,1-DICHLOROETHYLENE		
Sample Collected:	12/06/2006	Findings:	1.4 UG/L
Chemical:	TRICHLOROETHYLENE		
Sample Collected:	12/06/2006	Findings:	10 MG/L
Chemical:	NITRATE (AS NO3)		
Sample Collected:	01/03/2007	Findings:	1.3 UG/L
Chemical:	TETRACHLOROETHYLENE		
Sample Collected:	01/03/2007	Findings:	2.3 UG/L
Chemical:	1,1-DICHLOROETHYLENE		
Sample Collected:	01/03/2007	Findings:	1.8 UG/L
Chemical:	TRICHLOROETHYLENE		
Sample Collected:	01/03/2007	Findings:	9.1 MG/L
Chemical:	NITRATE (AS NO3)		

16
NNW
1/2 - 1 Mile
Lower

CA WELLS **1314**

Water System Information:

Prime Station Code:	01S/10W-31E02 S	User ID:	MET
FRDS Number:	1910039033	County:	Los Angeles
District Number:	15	Station Type:	WELL/AMBNT/MUN/INTAKE
Water Type:	Well/Groundwater	Well Status:	Active Raw
Source Lat/Long:	340232.0 1175816.0	Precision:	1,000 Feet (10 Seconds)
Source Name:	WELL B9B		
System Number:	1910039		
System Name:	SAN GABRIEL VALLEY WATER CO.-EL MONTE		
Organization That Operates System:			
	P O BOX 6010		
	EL MONTE, CA 91734		
Pop Served:	151064	Connections:	43161
Area Served:	EL MONTE/SAN GABRIEL BASIN		

Sample Collected:	02/06/2006	Findings:	.6 PCI/L
Chemical:	GROSS ALPHA COUNTING ERROR		
Sample Collected:	05/10/2006	Findings:	.6 PCI/L
Chemical:	GROSS ALPHA COUNTING ERROR		
Sample Collected:	08/08/2006	Findings:	3.3 MG/L
Chemical:	NITRATE (AS NO3)		
Sample Collected:	08/09/2007	Findings:	.32 MG/L
Chemical:	FLUORIDE (F) (NATURAL-SOURCE)		
Sample Collected:	08/09/2007	Findings:	3.61 MG/L
Chemical:	NITRATE (AS NO3)		
Sample Collected:	08/20/2008	Findings:	3.2 MG/L
Chemical:	NITRATE (AS NO3)		
Sample Collected:	09/30/2008	Findings:	430 US
Chemical:	SPECIFIC CONDUCTANCE		
Sample Collected:	09/30/2008	Findings:	7.86
Chemical:	PH, LABORATORY		
Sample Collected:	09/30/2008	Findings:	150 MG/L
Chemical:	ALKALINITY (TOTAL) AS CACO3		
Sample Collected:	09/30/2008	Findings:	190 MG/L
Chemical:	BICARBONATE ALKALINITY		
Sample Collected:	09/30/2008	Findings:	36 MG/L
Chemical:	CALCIUM		
Sample Collected:	09/30/2008	Findings:	8.3 MG/L
Chemical:	MAGNESIUM		
Sample Collected:	09/30/2008	Findings:	40 MG/L
Chemical:	SODIUM		
Sample Collected:	09/30/2008	Findings:	2 MG/L
Chemical:	POTASSIUM		
Sample Collected:	09/30/2008	Findings:	15 MG/L
Chemical:	CHLORIDE		
Sample Collected:	09/30/2008	Findings:	270 MG/L
Chemical:	TOTAL DISSOLVED SOLIDS		
Sample Collected:	09/30/2008	Findings:	.692
Chemical:	LANGELIER INDEX @ 60 C		
Sample Collected:	09/30/2008	Findings:	.219
Chemical:	LANGELIER INDEX AT SOURCE TEMP.		
Sample Collected:	09/30/2008	Findings:	3.4 MG/L
Chemical:	NITRATE (AS NO3)		
Sample Collected:	09/30/2008	Findings:	.15 NTU
Chemical:	TURBIDITY, LABORATORY		
Sample Collected:	08/24/2009	Findings:	3.4 MG/L
Chemical:	NITRATE (AS NO3)		

17
NNW
1/2 - 1 Mile
Higher

CA WELLS **1315**

GEOCHECK® - PHYSICAL SETTING SOURCE MAP FINDINGS

Water System Information:

Prime Station Code:	01S/10W-31F03 S	User ID:	MET
FRDS Number:	1910039017	County:	Los Angeles
District Number:	15	Station Type:	WELL/AMBNT/MUN/INTAKE/SUPPLY
Water Type:	Well/Groundwater	Well Status:	Active Raw
Source Lat/Long:	340238.0 1175805.0	Precision:	1,000 Feet (10 Seconds)
Source Name:	WELL B11A		
System Number:	1910039		
System Name:	SAN GABRIEL VALLEY WATER CO.-EL MONTE		
Organization That Operates System:			
	P O BOX 6010 EL MONTE, CA 91734		
Pop Served:	151064	Connections:	43161
Area Served:	EL MONTE/SAN GABRIEL BASIN		

Sample Collected:	08/15/2001	Findings:	9.8 UG/L
Chemical:	TRICHLOROETHYLENE		
Sample Collected:	08/15/2001	Findings:	26 MG/L
Chemical:	NITRATE (AS NO3)		
Sample Collected:	08/15/2001	Findings:	1.5 UG/L
Chemical:	CIS-1,2-DICHLOROETHYLENE		
Sample Collected:	09/05/2001	Findings:	3.6 UG/L
Chemical:	TETRACHLOROETHYLENE		
Sample Collected:	09/05/2001	Findings:	.97 UG/L
Chemical:	1,1-DICHLOROETHYLENE		
Sample Collected:	09/05/2001	Findings:	2.3 UG/L
Chemical:	TRICHLOROETHYLENE		
Sample Collected:	09/07/2001	Findings:	1 UG/L
Chemical:	1,1-DICHLOROETHYLENE		
Sample Collected:	09/10/2001	Findings:	1.2 UG/L
Chemical:	1,1-DICHLOROETHYLENE		
Sample Collected:	09/10/2001	Findings:	19 MG/L
Chemical:	NITRATE (AS NO3)		
Sample Collected:	10/03/2001	Findings:	4.8 UG/L
Chemical:	TETRACHLOROETHYLENE		
Sample Collected:	10/03/2001	Findings:	1.1 UG/L
Chemical:	1,1-DICHLOROETHYLENE		
Sample Collected:	10/03/2001	Findings:	2.5 UG/L
Chemical:	TRICHLOROETHYLENE		
Sample Collected:	10/09/2001	Findings:	37 MG/L
Chemical:	NITRATE (AS NO3)		
Sample Collected:	11/07/2001	Findings:	12 UG/L
Chemical:	TETRACHLOROETHYLENE		
Sample Collected:	11/07/2001	Findings:	2.4 UG/L
Chemical:	1,1-DICHLOROETHYLENE		
Sample Collected:	11/07/2001	Findings:	5.3 UG/L
Chemical:	TRICHLOROETHYLENE		

Sample Collected:	11/13/2001	Findings:	23 MG/L
Chemical:	NITRATE (AS NO3)		
Sample Collected:	11/16/2001	Findings:	5.8 UG/L
Chemical:	VANADIUM		
Sample Collected:	11/16/2001	Findings:	12 UG/L
Chemical:	TETRACHLOROETHYLENE		
Sample Collected:	11/16/2001	Findings:	12 UG/L
Chemical:	1,1-DICHLOROETHYLENE		
Sample Collected:	11/16/2001	Findings:	8.5 UG/L
Chemical:	TRICHLOROETHYLENE		
Sample Collected:	11/16/2001	Findings:	23 MG/L
Chemical:	NITRATE (AS NO3)		
Sample Collected:	11/16/2001	Findings:	4.4 UG/L
Chemical:	PERCHLORATE		
Sample Collected:	12/04/2001	Findings:	11 UG/L
Chemical:	TETRACHLOROETHYLENE		
Sample Collected:	12/04/2001	Findings:	2.5 UG/L
Chemical:	1,1-DICHLOROETHYLENE		
Sample Collected:	12/04/2001	Findings:	5.2 UG/L
Chemical:	TRICHLOROETHYLENE		
Sample Collected:	12/10/2001	Findings:	29 MG/L
Chemical:	NITRATE (AS NO3)		
Sample Collected:	12/11/2001	Findings:	1.3 UG/L
Chemical:	1,1-DICHLOROETHYLENE		
Sample Collected:	12/12/2001	Findings:	1.3 UG/L
Chemical:	1,1-DICHLOROETHYLENE		
Sample Collected:	12/20/2001	Findings:	4 UG/L
Chemical:	TRICHLOROETHYLENE		
Sample Collected:	12/21/2001	Findings:	5.6 UG/L
Chemical:	TRICHLOROETHYLENE		
Sample Collected:	01/02/2002	Findings:	8.4 UG/L
Chemical:	TETRACHLOROETHYLENE		
Sample Collected:	01/02/2002	Findings:	2.3 UG/L
Chemical:	1,1-DICHLOROETHYLENE		
Sample Collected:	01/02/2002	Findings:	3.7 UG/L
Chemical:	TRICHLOROETHYLENE		
Sample Collected:	01/14/2002	Findings:	23 MG/L
Chemical:	NITRATE (AS NO3)		
Sample Collected:	02/06/2002	Findings:	7.9 UG/L
Chemical:	TETRACHLOROETHYLENE		
Sample Collected:	02/06/2002	Findings:	3 UG/L
Chemical:	1,1-DICHLOROETHYLENE		
Sample Collected:	02/06/2002	Findings:	4 UG/L
Chemical:	TRICHLOROETHYLENE		

Sample Collected:	02/11/2002	Findings:	22 MG/L
Chemical:	NITRATE (AS NO3)		
Sample Collected:	02/21/2002	Findings:	6.2 UG/L
Chemical:	TETRACHLOROETHYLENE		
Sample Collected:	02/21/2002	Findings:	2.2 UG/L
Chemical:	1,1-DICHLOROETHYLENE		
Sample Collected:	02/21/2002	Findings:	3.1 UG/L
Chemical:	TRICHLOROETHYLENE		
Sample Collected:	02/21/2002	Findings:	19 MG/L
Chemical:	NITRATE (AS NO3)		
Sample Collected:	03/05/2002	Findings:	5.2 UG/L
Chemical:	TETRACHLOROETHYLENE		
Sample Collected:	03/05/2002	Findings:	1.7 UG/L
Chemical:	1,1-DICHLOROETHYLENE		
Sample Collected:	03/05/2002	Findings:	2.4 UG/L
Chemical:	TRICHLOROETHYLENE		
Sample Collected:	03/11/2002	Findings:	19 MG/L
Chemical:	NITRATE (AS NO3)		
Sample Collected:	04/03/2002	Findings:	4.6 UG/L
Chemical:	TETRACHLOROETHYLENE		
Sample Collected:	04/03/2002	Findings:	1.4 UG/L
Chemical:	1,1-DICHLOROETHYLENE		
Sample Collected:	04/03/2002	Findings:	2.2 UG/L
Chemical:	TRICHLOROETHYLENE		
Sample Collected:	04/08/2002	Findings:	7 MG/L
Chemical:	NITRATE (AS NO3)		
Sample Collected:	05/02/2002	Findings:	8.8 UG/L
Chemical:	TETRACHLOROETHYLENE		
Sample Collected:	05/02/2002	Findings:	1.8 UG/L
Chemical:	1,1-DICHLOROETHYLENE		
Sample Collected:	05/02/2002	Findings:	3.5 UG/L
Chemical:	TRICHLOROETHYLENE		
Sample Collected:	05/13/2002	Findings:	20 MG/L
Chemical:	NITRATE (AS NO3)		
Sample Collected:	05/15/2002	Findings:	5.6 UG/L
Chemical:	VANADIUM		
Sample Collected:	05/15/2002	Findings:	7.6 UG/L
Chemical:	TETRACHLOROETHYLENE		
Sample Collected:	05/15/2002	Findings:	2.3 UG/L
Chemical:	1,1-DICHLOROETHYLENE		
Sample Collected:	05/15/2002	Findings:	3.4 UG/L
Chemical:	TRICHLOROETHYLENE		
Sample Collected:	05/15/2002	Findings:	35 MG/L
Chemical:	NITRATE (AS NO3)		

Sample Collected:	05/15/2002	Findings:	6.4 UG/L
Chemical:	PERCHLORATE		
Sample Collected:	06/04/2002	Findings:	5.8 UG/L
Chemical:	TETRACHLOROETHYLENE		
Sample Collected:	06/04/2002	Findings:	1.3 UG/L
Chemical:	1,1-DICHLOROETHYLENE		
Sample Collected:	06/04/2002	Findings:	3 UG/L
Chemical:	TRICHLOROETHYLENE		
Sample Collected:	06/10/2002	Findings:	27 MG/L
Chemical:	NITRATE (AS NO3)		
Sample Collected:	07/02/2002	Findings:	7 UG/L
Chemical:	TETRACHLOROETHYLENE		
Sample Collected:	07/02/2002	Findings:	1.8 UG/L
Chemical:	1,1-DICHLOROETHYLENE		
Sample Collected:	07/02/2002	Findings:	3.5 UG/L
Chemical:	TRICHLOROETHYLENE		
Sample Collected:	07/08/2002	Findings:	32 MG/L
Chemical:	NITRATE (AS NO3)		
Sample Collected:	08/07/2002	Findings:	4.7 UG/L
Chemical:	TETRACHLOROETHYLENE		
Sample Collected:	08/07/2002	Findings:	1 UG/L
Chemical:	1,1-DICHLOROETHYLENE		
Sample Collected:	08/07/2002	Findings:	2.2 UG/L
Chemical:	TRICHLOROETHYLENE		
Sample Collected:	08/12/2002	Findings:	29 MG/L
Chemical:	NITRATE (AS NO3)		
Sample Collected:	09/04/2002	Findings:	5.2 UG/L
Chemical:	TETRACHLOROETHYLENE		
Sample Collected:	09/04/2002	Findings:	1.1 UG/L
Chemical:	1,1-DICHLOROETHYLENE		
Sample Collected:	09/04/2002	Findings:	2.3 UG/L
Chemical:	TRICHLOROETHYLENE		
Sample Collected:	09/09/2002	Findings:	24 MG/L
Chemical:	NITRATE (AS NO3)		
Sample Collected:	09/12/2002	Findings:	.46 MG/L
Chemical:	FLUORIDE (F) (NATURAL-SOURCE)		
Sample Collected:	09/12/2002	Findings:	120 UG/L
Chemical:	BARIUM		
Sample Collected:	09/12/2002	Findings:	8.8 UG/L
Chemical:	TETRACHLOROETHYLENE		
Sample Collected:	09/12/2002	Findings:	2.1 UG/L
Chemical:	1,1-DICHLOROETHYLENE		
Sample Collected:	09/12/2002	Findings:	3.6 UG/L
Chemical:	TRICHLOROETHYLENE		

Sample Collected:	09/12/2002	Findings:	35 MG/L
Chemical:	NITRATE (AS NO3)		
Sample Collected:	09/12/2002	Findings:	6.2 UG/L
Chemical:	PERCHLORATE		
Sample Collected:	10/03/2002	Findings:	5.1 UG/L
Chemical:	TETRACHLOROETHYLENE		
Sample Collected:	10/03/2002	Findings:	1.2 UG/L
Chemical:	1,1-DICHLOROETHYLENE		
Sample Collected:	10/03/2002	Findings:	2.3 UG/L
Chemical:	TRICHLOROETHYLENE		
Sample Collected:	10/15/2002	Findings:	35 MG/L
Chemical:	NITRATE (AS NO3)		
Sample Collected:	11/07/2002	Findings:	4.4 UG/L
Chemical:	TETRACHLOROETHYLENE		
Sample Collected:	11/07/2002	Findings:	1.1 UG/L
Chemical:	1,1-DICHLOROETHYLENE		
Sample Collected:	11/07/2002	Findings:	2.1 UG/L
Chemical:	TRICHLOROETHYLENE		
Sample Collected:	11/12/2002	Findings:	21 MG/L
Chemical:	NITRATE (AS NO3)		
Sample Collected:	11/14/2002	Findings:	9.1 UG/L
Chemical:	TETRACHLOROETHYLENE		
Sample Collected:	11/14/2002	Findings:	9.2 UG/L
Chemical:	1,1-DICHLOROETHYLENE		
Sample Collected:	11/14/2002	Findings:	6.6 UG/L
Chemical:	TRICHLOROETHYLENE		
Sample Collected:	11/14/2002	Findings:	22 MG/L
Chemical:	NITRATE (AS NO3)		
Sample Collected:	12/11/2002	Findings:	6.8 UG/L
Chemical:	TETRACHLOROETHYLENE		
Sample Collected:	12/11/2002	Findings:	2 UG/L
Chemical:	1,1-DICHLOROETHYLENE		
Sample Collected:	12/11/2002	Findings:	3.2 UG/L
Chemical:	TRICHLOROETHYLENE		
Sample Collected:	12/13/2002	Findings:	2.2 UG/L
Chemical:	1,1-DICHLOROETHYLENE		
Sample Collected:	12/16/2002	Findings:	3.3 UG/L
Chemical:	1,1-DICHLOROETHYLENE		
Sample Collected:	01/13/2003	Findings:	23 MG/L
Chemical:	NITRATE (AS NO3)		
Sample Collected:	02/10/2003	Findings:	18 MG/L
Chemical:	NITRATE (AS NO3)		
Sample Collected:	03/06/2003	Findings:	2.9 UG/L
Chemical:	TETRACHLOROETHYLENE		

Sample Collected:	03/06/2003	Findings:	1.1 UG/L
Chemical:	1,1-DICHLOROETHYLENE		
Sample Collected:	03/06/2003	Findings:	1.4 UG/L
Chemical:	TRICHLOROETHYLENE		
Sample Collected:	03/10/2003	Findings:	24 MG/L
Chemical:	NITRATE (AS NO3)		
Sample Collected:	04/14/2003	Findings:	22 MG/L
Chemical:	NITRATE (AS NO3)		
Sample Collected:	05/06/2003	Findings:	7.2 UG/L
Chemical:	TETRACHLOROETHYLENE		
Sample Collected:	05/06/2003	Findings:	1.8 UG/L
Chemical:	1,1-DICHLOROETHYLENE		
Sample Collected:	05/06/2003	Findings:	3.1 UG/L
Chemical:	TRICHLOROETHYLENE		
Sample Collected:	05/12/2003	Findings:	21 MG/L
Chemical:	NITRATE (AS NO3)		
Sample Collected:	05/13/2003	Findings:	6.4 UG/L
Chemical:	TETRACHLOROETHYLENE		
Sample Collected:	05/13/2003	Findings:	1.8 UG/L
Chemical:	1,1-DICHLOROETHYLENE		
Sample Collected:	05/13/2003	Findings:	2.8 UG/L
Chemical:	TRICHLOROETHYLENE		
Sample Collected:	05/13/2003	Findings:	21 MG/L
Chemical:	NITRATE (AS NO3)		
Sample Collected:	06/02/2003	Findings:	9.4 UG/L
Chemical:	TETRACHLOROETHYLENE		
Sample Collected:	06/02/2003	Findings:	4.6 UG/L
Chemical:	TRICHLOROETHYLENE		
Sample Collected:	06/09/2003	Findings:	37 MG/L
Chemical:	NITRATE (AS NO3)		
Sample Collected:	07/01/2003	Findings:	12 UG/L
Chemical:	TETRACHLOROETHYLENE		
Sample Collected:	07/01/2003	Findings:	3 UG/L
Chemical:	1,1-DICHLOROETHYLENE		
Sample Collected:	07/01/2003	Findings:	5.1 UG/L
Chemical:	TRICHLOROETHYLENE		
Sample Collected:	07/07/2003	Findings:	24 MG/L
Chemical:	NITRATE (AS NO3)		
Sample Collected:	07/14/2003	Findings:	25 MG/L
Chemical:	NITRATE (AS NO3)		
Sample Collected:	08/04/2003	Findings:	6.1 UG/L
Chemical:	TETRACHLOROETHYLENE		
Sample Collected:	08/04/2003	Findings:	1.4 UG/L
Chemical:	1,1-DICHLOROETHYLENE		

Sample Collected:	08/04/2003	Findings:	2.6 UG/L
Chemical:	TRICHLOROETHYLENE		
Sample Collected:	08/04/2003	Findings:	460 MG/L
Chemical:	TOTAL DISSOLVED SOLIDS		
Sample Collected:	08/04/2003	Findings:	25.5 MG/L
Chemical:	NITRATE (AS NO3)		
Sample Collected:	08/04/2003	Findings:	6 UG/L
Chemical:	PERCHLORATE		
Sample Collected:	08/06/2003	Findings:	9.2 UG/L
Chemical:	TETRACHLOROETHYLENE		
Sample Collected:	08/06/2003	Findings:	2.3 UG/L
Chemical:	1,1-DICHLOROETHYLENE		
Sample Collected:	08/06/2003	Findings:	3.8 UG/L
Chemical:	TRICHLOROETHYLENE		
Sample Collected:	08/11/2003	Findings:	12 MG/L
Chemical:	NITRATE (AS NO3)		
Sample Collected:	09/03/2003	Findings:	8.8 UG/L
Chemical:	TETRACHLOROETHYLENE		
Sample Collected:	09/03/2003	Findings:	2.7 UG/L
Chemical:	1,1-DICHLOROETHYLENE		
Sample Collected:	09/03/2003	Findings:	4.4 UG/L
Chemical:	TRICHLOROETHYLENE		
Sample Collected:	09/08/2003	Findings:	32 MG/L
Chemical:	NITRATE (AS NO3)		
Sample Collected:	10/01/2003	Findings:	7.4 UG/L
Chemical:	TETRACHLOROETHYLENE		
Sample Collected:	10/01/2003	Findings:	2.5 UG/L
Chemical:	1,1-DICHLOROETHYLENE		
Sample Collected:	10/01/2003	Findings:	3.5 UG/L
Chemical:	TRICHLOROETHYLENE		
Sample Collected:	10/14/2003	Findings:	24 MG/L
Chemical:	NITRATE (AS NO3)		
Sample Collected:	11/04/2003	Findings:	11 UG/L
Chemical:	TETRACHLOROETHYLENE		
Sample Collected:	11/04/2003	Findings:	3.4 UG/L
Chemical:	1,1-DICHLOROETHYLENE		
Sample Collected:	11/04/2003	Findings:	5.4 UG/L
Chemical:	TRICHLOROETHYLENE		
Sample Collected:	11/10/2003	Findings:	30 MG/L
Chemical:	NITRATE (AS NO3)		
Sample Collected:	11/17/2003	Findings:	8.8 UG/L
Chemical:	TETRACHLOROETHYLENE		
Sample Collected:	11/17/2003	Findings:	2.3 UG/L
Chemical:	1,1-DICHLOROETHYLENE		

Sample Collected:	11/17/2003	Findings:	4.6 UG/L
Chemical:	TRICHLOROETHYLENE		
Sample Collected:	11/17/2003	Findings:	34.7 MG/L
Chemical:	NITRATE (AS NO3)		
Sample Collected:	11/17/2003	Findings:	6.8 UG/L
Chemical:	PERCHLORATE		
Sample Collected:	12/03/2003	Findings:	9 UG/L
Chemical:	TETRACHLOROETHYLENE		
Sample Collected:	12/03/2003	Findings:	2.8 UG/L
Chemical:	1,1-DICHLOROETHYLENE		
Sample Collected:	12/03/2003	Findings:	4 UG/L
Chemical:	TRICHLOROETHYLENE		
Sample Collected:	12/08/2003	Findings:	18 MG/L
Chemical:	NITRATE (AS NO3)		
Sample Collected:	01/07/2004	Findings:	5.7 UG/L
Chemical:	TETRACHLOROETHYLENE		
Sample Collected:	01/07/2004	Findings:	2.1 UG/L
Chemical:	1,1-DICHLOROETHYLENE		
Sample Collected:	01/07/2004	Findings:	2.5 UG/L
Chemical:	TRICHLOROETHYLENE		
Sample Collected:	01/12/2004	Findings:	19 MG/L
Chemical:	NITRATE (AS NO3)		
Sample Collected:	02/05/2004	Findings:	6.5 UG/L
Chemical:	TETRACHLOROETHYLENE		
Sample Collected:	02/05/2004	Findings:	2.6 UG/L
Chemical:	1,1-DICHLOROETHYLENE		
Sample Collected:	02/05/2004	Findings:	3.2 UG/L
Chemical:	TRICHLOROETHYLENE		
Sample Collected:	02/17/2004	Findings:	4.8 UG/L
Chemical:	TETRACHLOROETHYLENE		
Sample Collected:	02/17/2004	Findings:	1.6 UG/L
Chemical:	1,1-DICHLOROETHYLENE		
Sample Collected:	02/17/2004	Findings:	2.7 UG/L
Chemical:	TRICHLOROETHYLENE		
Sample Collected:	02/17/2004	Findings:	20.4 MG/L
Chemical:	NITRATE (AS NO3)		
Sample Collected:	03/02/2004	Findings:	7.9 UG/L
Chemical:	TETRACHLOROETHYLENE		
Sample Collected:	03/02/2004	Findings:	2.9 UG/L
Chemical:	1,1-DICHLOROETHYLENE		
Sample Collected:	03/02/2004	Findings:	3.8 UG/L
Chemical:	TRICHLOROETHYLENE		
Sample Collected:	04/06/2004	Findings:	10 UG/L
Chemical:	TETRACHLOROETHYLENE		

Sample Collected:	04/06/2004	Findings:	2.9 UG/L
Chemical:	1,1-DICHLOROETHYLENE		
Sample Collected:	04/06/2004	Findings:	5.3 UG/L
Chemical:	TRICHLOROETHYLENE		
Sample Collected:	05/05/2004	Findings:	6.8 UG/L
Chemical:	TETRACHLOROETHYLENE		
Sample Collected:	05/05/2004	Findings:	2 UG/L
Chemical:	1,1-DICHLOROETHYLENE		
Sample Collected:	05/05/2004	Findings:	3.4 UG/L
Chemical:	TRICHLOROETHYLENE		
Sample Collected:	05/06/2004	Findings:	6.1 UG/L
Chemical:	TETRACHLOROETHYLENE		
Sample Collected:	05/06/2004	Findings:	1.8 UG/L
Chemical:	1,1-DICHLOROETHYLENE		
Sample Collected:	05/06/2004	Findings:	3.6 UG/L
Chemical:	TRICHLOROETHYLENE		
Sample Collected:	05/06/2004	Findings:	25 MG/L
Chemical:	NITRATE (AS NO3)		
Sample Collected:	06/03/2004	Findings:	9.1 UG/L
Chemical:	TETRACHLOROETHYLENE		
Sample Collected:	06/03/2004	Findings:	3.1 UG/L
Chemical:	1,1-DICHLOROETHYLENE		
Sample Collected:	06/03/2004	Findings:	4.1 UG/L
Chemical:	TRICHLOROETHYLENE		
Sample Collected:	07/07/2004	Findings:	11 UG/L
Chemical:	TETRACHLOROETHYLENE		
Sample Collected:	07/07/2004	Findings:	2.7 UG/L
Chemical:	1,1-DICHLOROETHYLENE		
Sample Collected:	07/07/2004	Findings:	4.6 UG/L
Chemical:	TRICHLOROETHYLENE		
Sample Collected:	08/03/2004	Findings:	8.5 UG/L
Chemical:	TETRACHLOROETHYLENE		
Sample Collected:	08/03/2004	Findings:	2.8 UG/L
Chemical:	1,1-DICHLOROETHYLENE		
Sample Collected:	08/03/2004	Findings:	5.8 UG/L
Chemical:	TRICHLOROETHYLENE		
Sample Collected:	08/03/2004	Findings:	36.5 MG/L
Chemical:	NITRATE (AS NO3)		
Sample Collected:	08/03/2004	Findings:	.6 UG/L
Chemical:	CIS-1,2-DICHLOROETHYLENE		
Sample Collected:	08/04/2004	Findings:	7.6 UG/L
Chemical:	TETRACHLOROETHYLENE		
Sample Collected:	08/04/2004	Findings:	2.7 UG/L
Chemical:	1,1-DICHLOROETHYLENE		

Sample Collected:	08/04/2004	Findings:	3.7 UG/L
Chemical:	TRICHLOROETHYLENE		
Sample Collected:	09/01/2004	Findings:	.6 UG/L
Chemical:	CIS-1,2-DICHLOROETHYLENE		
Sample Collected:	09/01/2004	Findings:	11 UG/L
Chemical:	TETRACHLOROETHYLENE		
Sample Collected:	09/01/2004	Findings:	3.5 UG/L
Chemical:	1,1-DICHLOROETHYLENE		
Sample Collected:	09/01/2004	Findings:	5.4 UG/L
Chemical:	TRICHLOROETHYLENE		
Sample Collected:	10/13/2004	Findings:	11 UG/L
Chemical:	TETRACHLOROETHYLENE		
Sample Collected:	10/13/2004	Findings:	3.1 UG/L
Chemical:	1,1-DICHLOROETHYLENE		
Sample Collected:	10/13/2004	Findings:	5.7 UG/L
Chemical:	TRICHLOROETHYLENE		
Sample Collected:	01/05/2000	Findings:	4 UG/L
Chemical:	TETRACHLOROETHYLENE		
Sample Collected:	01/05/2000	Findings:	2 UG/L
Chemical:	TRICHLOROETHYLENE		
Sample Collected:	02/22/2000	Findings:	20 C
Chemical:	SOURCE TEMPERATURE C		
Sample Collected:	02/22/2000	Findings:	3 UNITS
Chemical:	COLOR		
Sample Collected:	02/22/2000	Findings:	708 US
Chemical:	SPECIFIC CONDUCTANCE		
Sample Collected:	02/22/2000	Findings:	7.59
Chemical:	PH, LABORATORY		
Sample Collected:	02/22/2000	Findings:	200 MG/L
Chemical:	ALKALINITY (TOTAL) AS CACO3		
Sample Collected:	02/22/2000	Findings:	240 MG/L
Chemical:	BICARBONATE ALKALINITY		
Sample Collected:	02/22/2000	Findings:	310 MG/L
Chemical:	HARDNESS (TOTAL) AS CACO3		
Sample Collected:	02/22/2000	Findings:	82.8 MG/L
Chemical:	CALCIUM		
Sample Collected:	02/22/2000	Findings:	25.1 MG/L
Chemical:	MAGNESIUM		
Sample Collected:	02/22/2000	Findings:	37.9 MG/L
Chemical:	SODIUM		
Sample Collected:	02/22/2000	Findings:	2.12 MG/L
Chemical:	POTASSIUM		
Sample Collected:	02/22/2000	Findings:	35 MG/L
Chemical:	CHLORIDE		

Sample Collected:	02/22/2000	Findings:	.47 MG/L
Chemical:	FLUORIDE (F) (NATURAL-SOURCE)		
Sample Collected:	02/22/2000	Findings:	2.44 UG/L
Chemical:	ARSENIC		
Sample Collected:	02/22/2000	Findings:	107 UG/L
Chemical:	BARIUM		
Sample Collected:	02/22/2000	Findings:	135 UG/L
Chemical:	IRON		
Sample Collected:	02/22/2000	Findings:	438 MG/L
Chemical:	TOTAL DISSOLVED SOLIDS		
Sample Collected:	02/22/2000	Findings:	34 MG/L
Chemical:	NITRATE (AS NO3)		
Sample Collected:	02/22/2000	Findings:	.53 NTU
Chemical:	TURBIDITY, LABORATORY		
Sample Collected:	02/22/2000	Findings:	12.209
Chemical:	AGGRSSIVE INDEX (CORROSIVITY)		
Sample Collected:	02/28/2000	Findings:	4.7 UG/L
Chemical:	TETRACHLOROETHYLENE		
Sample Collected:	02/28/2000	Findings:	2.5 UG/L
Chemical:	TRICHLOROETHYLENE		
Sample Collected:	03/01/2000	Findings:	4.8 UG/L
Chemical:	TETRACHLOROETHYLENE		
Sample Collected:	03/01/2000	Findings:	.65 UG/L
Chemical:	1,1-DICHLOROETHYLENE		
Sample Collected:	03/01/2000	Findings:	2.4 UG/L
Chemical:	TRICHLOROETHYLENE		
Sample Collected:	03/23/2000	Findings:	11 UG/L
Chemical:	TETRACHLOROETHYLENE		
Sample Collected:	03/23/2000	Findings:	9 UG/L
Chemical:	TRICHLOROETHYLENE		
Sample Collected:	03/23/2000	Findings:	38 MG/L
Chemical:	NITRATE (AS NO3)		
Sample Collected:	04/05/2000	Findings:	14 UG/L
Chemical:	TETRACHLOROETHYLENE		
Sample Collected:	04/05/2000	Findings:	7.9 UG/L
Chemical:	1,1-DICHLOROETHYLENE		
Sample Collected:	04/05/2000	Findings:	7.6 UG/L
Chemical:	TRICHLOROETHYLENE		
Sample Collected:	05/04/2000	Findings:	6.7 UG/L
Chemical:	TETRACHLOROETHYLENE		
Sample Collected:	05/04/2000	Findings:	5.4 UG/L
Chemical:	1,1-DICHLOROETHYLENE		
Sample Collected:	05/04/2000	Findings:	7.3 UG/L
Chemical:	TRICHLOROETHYLENE		

Sample Collected:	06/07/2000	Findings:	3.8 UG/L
Chemical:	TETRACHLOROETHYLENE		
Sample Collected:	06/07/2000	Findings:	2 UG/L
Chemical:	TRICHLOROETHYLENE		
Sample Collected:	06/07/2000	Findings:	22.3 MG/L
Chemical:	NITRATE (AS NO3)		
Sample Collected:	06/07/2000	Findings:	5 UG/L
Chemical:	PERCHLORATE		
Sample Collected:	06/07/2000	Findings:	5 UG/L
Chemical:	TETRACHLOROETHYLENE		
Sample Collected:	06/07/2000	Findings:	1 UG/L
Chemical:	1,1-DICHLOROETHYLENE		
Sample Collected:	06/07/2000	Findings:	3 UG/L
Chemical:	TRICHLOROETHYLENE		
Sample Collected:	06/12/2000	Findings:	20.9 MG/L
Chemical:	NITRATE (AS NO3)		
Sample Collected:	07/05/2000	Findings:	4 UG/L
Chemical:	TETRACHLOROETHYLENE		
Sample Collected:	07/05/2000	Findings:	1 UG/L
Chemical:	1,1-DICHLOROETHYLENE		
Sample Collected:	07/05/2000	Findings:	2 UG/L
Chemical:	TRICHLOROETHYLENE		
Sample Collected:	07/10/2000	Findings:	16.5 MG/L
Chemical:	NITRATE (AS NO3)		
Sample Collected:	08/02/2000	Findings:	3.2 UG/L
Chemical:	TETRACHLOROETHYLENE		
Sample Collected:	08/02/2000	Findings:	.85 UG/L
Chemical:	1,1-DICHLOROETHYLENE		
Sample Collected:	08/02/2000	Findings:	1.7 UG/L
Chemical:	TRICHLOROETHYLENE		
Sample Collected:	08/10/2000	Findings:	1 PCI/L
Chemical:	GROSS ALPHA COUNTING ERROR		
Sample Collected:	08/10/2000	Findings:	3.3 UG/L
Chemical:	TETRACHLOROETHYLENE		
Sample Collected:	08/10/2000	Findings:	.6 UG/L
Chemical:	1,1-DICHLOROETHYLENE		
Sample Collected:	08/10/2000	Findings:	1.5 UG/L
Chemical:	TRICHLOROETHYLENE		
Sample Collected:	08/10/2000	Findings:	19.3 MG/L
Chemical:	NITRATE (AS NO3)		
Sample Collected:	08/14/2000	Findings:	19.8 MG/L
Chemical:	NITRATE (AS NO3)		
Sample Collected:	09/06/2000	Findings:	5.2 UG/L
Chemical:	TETRACHLOROETHYLENE		

Sample Collected:	09/06/2000	Findings:	.78 UG/L
Chemical:	1,1-DICHLOROETHYLENE		
Sample Collected:	09/06/2000	Findings:	2.5 UG/L
Chemical:	TRICHLOROETHYLENE		
Sample Collected:	09/11/2000	Findings:	22 MG/L
Chemical:	NITRATE (AS NO3)		
Sample Collected:	10/10/2000	Findings:	36 MG/L
Chemical:	NITRATE (AS NO3)		
Sample Collected:	11/02/2000	Findings:	6.4 UG/L
Chemical:	TETRACHLOROETHYLENE		
Sample Collected:	11/02/2000	Findings:	3.4 UG/L
Chemical:	TRICHLOROETHYLENE		
Sample Collected:	11/09/2000	Findings:	3.17 PCI/L
Chemical:	GROSS ALPHA		
Sample Collected:	11/09/2000	Findings:	1.27 PCI/L
Chemical:	GROSS ALPHA COUNTING ERROR		
Sample Collected:	11/09/2000	Findings:	4.7 UG/L
Chemical:	TETRACHLOROETHYLENE		
Sample Collected:	11/09/2000	Findings:	2.2 UG/L
Chemical:	TRICHLOROETHYLENE		
Sample Collected:	11/09/2000	Findings:	32.9 MG/L
Chemical:	NITRATE (AS NO3)		
Sample Collected:	11/09/2000	Findings:	6.1 UG/L
Chemical:	PERCHLORATE		
Sample Collected:	11/09/2000	Findings:	7.5 UG/L
Chemical:	CHROMIUM, HEXAVALENT		
Sample Collected:	11/13/2000	Findings:	36.5 MG/L
Chemical:	NITRATE (AS NO3)		
Sample Collected:	12/05/2000	Findings:	4.8 UG/L
Chemical:	TETRACHLOROETHYLENE		
Sample Collected:	12/05/2000	Findings:	3.3 UG/L
Chemical:	TRICHLOROETHYLENE		
Sample Collected:	12/11/2000	Findings:	13.5 MG/L
Chemical:	NITRATE (AS NO3)		
Sample Collected:	01/04/2001	Findings:	5.1 UG/L
Chemical:	TETRACHLOROETHYLENE		
Sample Collected:	01/04/2001	Findings:	2.6 UG/L
Chemical:	TRICHLOROETHYLENE		
Sample Collected:	01/08/2001	Findings:	9.2 MG/L
Chemical:	NITRATE (AS NO3)		
Sample Collected:	02/07/2001	Findings:	5.8 UG/L
Chemical:	TETRACHLOROETHYLENE		
Sample Collected:	02/07/2001	Findings:	2.9 UG/L
Chemical:	TRICHLOROETHYLENE		

Sample Collected:	02/12/2001	Findings:	8.9 MG/L
Chemical:	NITRATE (AS NO3)		
Sample Collected:	03/07/2001	Findings:	8.6 UG/L
Chemical:	TETRACHLOROETHYLENE		
Sample Collected:	03/07/2001	Findings:	3.6 UG/L
Chemical:	TRICHLOROETHYLENE		
Sample Collected:	03/12/2001	Findings:	36 MG/L
Chemical:	NITRATE (AS NO3)		
Sample Collected:	04/04/2001	Findings:	7.2 UG/L
Chemical:	TETRACHLOROETHYLENE		
Sample Collected:	04/04/2001	Findings:	3.4 UG/L
Chemical:	TRICHLOROETHYLENE		
Sample Collected:	04/09/2001	Findings:	35 MG/L
Chemical:	NITRATE (AS NO3)		
Sample Collected:	06/11/2001	Findings:	25 MG/L
Chemical:	NITRATE (AS NO3)		
Sample Collected:	06/28/2001	Findings:	.68 PCI/L
Chemical:	GROSS ALPHA COUNTING ERROR		
Sample Collected:	06/28/2001	Findings:	4.6 UG/L
Chemical:	TETRACHLOROETHYLENE		
Sample Collected:	06/28/2001	Findings:	.8 UG/L
Chemical:	1,1-DICHLOROETHYLENE		
Sample Collected:	06/28/2001	Findings:	2 UG/L
Chemical:	TRICHLOROETHYLENE		
Sample Collected:	06/28/2001	Findings:	21.1 MG/L
Chemical:	NITRATE (AS NO3)		
Sample Collected:	06/28/2001	Findings:	10 UG/L
Chemical:	CHROMIUM, HEXAVALENT		
Sample Collected:	07/09/2001	Findings:	23 MG/L
Chemical:	NITRATE (AS NO3)		
Sample Collected:	08/01/2001	Findings:	11 UG/L
Chemical:	TETRACHLOROETHYLENE		
Sample Collected:	08/01/2001	Findings:	12 UG/L
Chemical:	1,1-DICHLOROETHYLENE		
Sample Collected:	08/01/2001	Findings:	8.6 UG/L
Chemical:	TRICHLOROETHYLENE		
Sample Collected:	08/13/2001	Findings:	27 MG/L
Chemical:	NITRATE (AS NO3)		
Sample Collected:	08/15/2001	Findings:	14 UG/L
Chemical:	TETRACHLOROETHYLENE		
Sample Collected:	08/15/2001	Findings:	.96 UG/L
Chemical:	1,1-DICHLOROETHANE		
Sample Collected:	08/15/2001	Findings:	14 UG/L
Chemical:	1,1-DICHLOROETHYLENE		

Map ID
Direction
Distance
Elevation | Database | EDR ID Number

C18
East
1/2 - 1 Mile
Higher

CA WELLS **1325**

Water System Information:

Prime Station Code:	01S/10W-32B01 S	User ID:	MET
FRDS Number:	1910205004	County:	Los Angeles
District Number:	15	Station Type:	WELL/AMBNT/MUN/INTAKE/SUPPLY
Water Type:	Well/Groundwater	Well Status:	Inactive Raw
Source Lat/Long:	340200.0 1175700.0	Precision:	Undefined
Source Name:	105-W1 - INACTIVE		
System Number:	1910205		
System Name:	SUBURBAN WATER SYSTEMS-SAN JOSE		
Organization That Operates System:			
	1211 E. CENTER COURT DRIVE		
	COVINA, CA 91724		
Pop Served:	89591	Connections:	31997
Area Served:	Not Reported		

C19
East
1/2 - 1 Mile
Higher

CA WELLS **14387**

Water System Information:

Prime Station Code:	1910205-047	User ID:	MET
FRDS Number:	1910205047	County:	Los Angeles
District Number:	15	Station Type:	RESVR/AMBNT/MUN/INTAKE
Water Type:	Well/Groundwater	Well Status:	CM
Source Lat/Long:	340200.0 1175656.0	Precision:	100 Feet (one Second)
Source Name:	BLENDING RESERVOIR 128-R1		
System Number:	1910205		
System Name:	SUBURBAN WATER SYSTEMS-SAN JOSE		
Organization That Operates System:			
	1211 E. CENTER COURT DRIVE		
	COVINA, CA 91724		
Pop Served:	89591	Connections:	31997
Area Served:	Not Reported		
Sample Collected:	01/04/2000	Findings:	8 UG/L
Chemical:	PERCHLORATE		
Sample Collected:	01/04/2000	Findings:	21.6 MG/L
Chemical:	NITRATE (AS NO3)		
Sample Collected:	01/04/2000	Findings:	4880 UG/L
Chemical:	NITRATE + NITRITE (AS N)		
Sample Collected:	01/11/2000	Findings:	22.2 MG/L
Chemical:	NITRATE (AS NO3)		
Sample Collected:	01/11/2000	Findings:	5010 UG/L
Chemical:	NITRATE + NITRITE (AS N)		

Sample Collected:	01/19/2000	Findings:	21 MG/L
Chemical:	NITRATE (AS NO3)		
Sample Collected:	01/19/2000	Findings:	4740 UG/L
Chemical:	NITRATE + NITRITE (AS N)		
Sample Collected:	01/26/2000	Findings:	21.9 MG/L
Chemical:	NITRATE (AS NO3)		
Sample Collected:	01/26/2000	Findings:	4950 UG/L
Chemical:	NITRATE + NITRITE (AS N)		
Sample Collected:	02/02/2000	Findings:	11.7 MG/L
Chemical:	NITRATE (AS NO3)		
Sample Collected:	02/02/2000	Findings:	2640 UG/L
Chemical:	NITRATE + NITRITE (AS N)		
Sample Collected:	02/08/2000	Findings:	21.2 MG/L
Chemical:	NITRATE (AS NO3)		
Sample Collected:	02/08/2000	Findings:	4790 UG/L
Chemical:	NITRATE + NITRITE (AS N)		
Sample Collected:	02/15/2000	Findings:	12 MG/L
Chemical:	NITRATE (AS NO3)		
Sample Collected:	02/15/2000	Findings:	2710 UG/L
Chemical:	NITRATE + NITRITE (AS N)		
Sample Collected:	02/22/2000	Findings:	12.9 MG/L
Chemical:	NITRATE (AS NO3)		
Sample Collected:	02/22/2000	Findings:	2910 UG/L
Chemical:	NITRATE + NITRITE (AS N)		
Sample Collected:	02/22/2000	Findings:	1 UG/L
Chemical:	TRICHLOROETHYLENE		
Sample Collected:	03/01/2000	Findings:	12 MG/L
Chemical:	NITRATE (AS NO3)		
Sample Collected:	03/01/2000	Findings:	2780 UG/L
Chemical:	NITRATE + NITRITE (AS N)		
Sample Collected:	03/06/2000	Findings:	.72 UG/L
Chemical:	TRICHLOROETHYLENE		
Sample Collected:	03/07/2000	Findings:	13 MG/L
Chemical:	NITRATE (AS NO3)		
Sample Collected:	03/07/2000	Findings:	2820 UG/L
Chemical:	NITRATE + NITRITE (AS N)		
Sample Collected:	03/14/2000	Findings:	12 MG/L
Chemical:	NITRATE (AS NO3)		
Sample Collected:	03/14/2000	Findings:	2800 UG/L
Chemical:	NITRATE + NITRITE (AS N)		
Sample Collected:	03/21/2000	Findings:	22 MG/L
Chemical:	NITRATE (AS NO3)		
Sample Collected:	03/21/2000	Findings:	5040 UG/L
Chemical:	NITRATE + NITRITE (AS N)		

Sample Collected:	03/28/2000	Findings:	21 MG/L
Chemical:	NITRATE (AS NO3)		
Sample Collected:	03/28/2000	Findings:	4790 UG/L
Chemical:	NITRATE + NITRITE (AS N)		
Sample Collected:	04/04/2000	Findings:	21 MG/L
Chemical:	NITRATE (AS NO3)		
Sample Collected:	04/04/2000	Findings:	4720 UG/L
Chemical:	NITRATE + NITRITE (AS N)		
Sample Collected:	04/12/2000	Findings:	20 MG/L
Chemical:	NITRATE (AS NO3)		
Sample Collected:	04/12/2000	Findings:	4560 UG/L
Chemical:	NITRATE + NITRITE (AS N)		
Sample Collected:	04/13/2000	Findings:	5.1 UG/L
Chemical:	PERCHLORATE		
Sample Collected:	04/17/2000	Findings:	21 MG/L
Chemical:	NITRATE (AS NO3)		
Sample Collected:	04/17/2000	Findings:	4700 UG/L
Chemical:	NITRATE + NITRITE (AS N)		
Sample Collected:	04/25/2000	Findings:	21 MG/L
Chemical:	NITRATE (AS NO3)		
Sample Collected:	04/25/2000	Findings:	4630 UG/L
Chemical:	NITRATE + NITRITE (AS N)		
Sample Collected:	05/01/2000	Findings:	5.8 UG/L
Chemical:	PERCHLORATE		
Sample Collected:	05/02/2000	Findings:	21.2 MG/L
Chemical:	NITRATE (AS NO3)		
Sample Collected:	05/02/2000	Findings:	4790 UG/L
Chemical:	NITRATE + NITRITE (AS N)		
Sample Collected:	05/09/2000	Findings:	20.7 MG/L
Chemical:	NITRATE (AS NO3)		
Sample Collected:	05/09/2000	Findings:	4680 UG/L
Chemical:	NITRATE + NITRITE (AS N)		
Sample Collected:	05/16/2000	Findings:	21 MG/L
Chemical:	NITRATE (AS NO3)		
Sample Collected:	05/16/2000	Findings:	4740 UG/L
Chemical:	NITRATE + NITRITE (AS N)		
Sample Collected:	05/23/2000	Findings:	20.7 MG/L
Chemical:	NITRATE (AS NO3)		
Sample Collected:	05/23/2000	Findings:	4680 UG/L
Chemical:	NITRATE + NITRITE (AS N)		
Sample Collected:	05/31/2000	Findings:	21.3 MG/L
Chemical:	NITRATE (AS NO3)		
Sample Collected:	05/31/2000	Findings:	4810 UG/L
Chemical:	NITRATE + NITRITE (AS N)		

Sample Collected:	06/06/2000	Findings:	22 MG/L
Chemical:	NITRATE (AS NO3)		
Sample Collected:	06/06/2000	Findings:	4970 UG/L
Chemical:	NITRATE + NITRITE (AS N)		
Sample Collected:	06/07/2000	Findings:	6 UG/L
Chemical:	PERCHLORATE		
Sample Collected:	06/13/2000	Findings:	21.4 MG/L
Chemical:	NITRATE (AS NO3)		
Sample Collected:	06/13/2000	Findings:	4830 UG/L
Chemical:	NITRATE + NITRITE (AS N)		
Sample Collected:	06/20/2000	Findings:	21.1 MG/L
Chemical:	NITRATE (AS NO3)		
Sample Collected:	06/20/2000	Findings:	4770 UG/L
Chemical:	NITRATE + NITRITE (AS N)		
Sample Collected:	06/27/2000	Findings:	21 MG/L
Chemical:	NITRATE (AS NO3)		
Sample Collected:	06/27/2000	Findings:	4740 UG/L
Chemical:	NITRATE + NITRITE (AS N)		
Sample Collected:	07/05/2000	Findings:	20.9 MG/L
Chemical:	NITRATE (AS NO3)		
Sample Collected:	07/05/2000	Findings:	4721 UG/L
Chemical:	NITRATE + NITRITE (AS N)		
Sample Collected:	07/12/2000	Findings:	20.8 MG/L
Chemical:	NITRATE (AS NO3)		
Sample Collected:	07/12/2000	Findings:	4700 UG/L
Chemical:	NITRATE + NITRITE (AS N)		
Sample Collected:	07/17/2000	Findings:	21 MG/L
Chemical:	NITRATE (AS NO3)		
Sample Collected:	07/17/2000	Findings:	4740 UG/L
Chemical:	NITRATE + NITRITE (AS N)		
Sample Collected:	07/25/2000	Findings:	21.5 MG/L
Chemical:	NITRATE (AS NO3)		
Sample Collected:	07/25/2000	Findings:	4860 UG/L
Chemical:	NITRATE + NITRITE (AS N)		
Sample Collected:	08/01/2000	Findings:	22.6 MG/L
Chemical:	NITRATE (AS NO3)		
Sample Collected:	08/01/2000	Findings:	5110 UG/L
Chemical:	NITRATE + NITRITE (AS N)		
Sample Collected:	08/04/2000	Findings:	7.2 UG/L
Chemical:	PERCHLORATE		
Sample Collected:	08/08/2000	Findings:	22.3 MG/L
Chemical:	NITRATE (AS NO3)		
Sample Collected:	08/08/2000	Findings:	5040 UG/L
Chemical:	NITRATE + NITRITE (AS N)		

Sample Collected:	08/16/2000	Findings:	20.6 MG/L
Chemical:	NITRATE (AS NO3)		
Sample Collected:	08/16/2000	Findings:	4650 UG/L
Chemical:	NITRATE + NITRITE (AS N)		
Sample Collected:	08/23/2000	Findings:	21 MG/L
Chemical:	NITRATE (AS NO3)		
Sample Collected:	08/23/2000	Findings:	4630 UG/L
Chemical:	NITRATE + NITRITE (AS N)		
Sample Collected:	08/29/2000	Findings:	21 MG/L
Chemical:	NITRATE (AS NO3)		
Sample Collected:	08/29/2000	Findings:	4810 UG/L
Chemical:	NITRATE + NITRITE (AS N)		
Sample Collected:	09/05/2000	Findings:	24 MG/L
Chemical:	NITRATE (AS NO3)		
Sample Collected:	09/05/2000	Findings:	5330 UG/L
Chemical:	NITRATE + NITRITE (AS N)		
Sample Collected:	09/05/2000	Findings:	6.9 UG/L
Chemical:	PERCHLORATE		
Sample Collected:	09/12/2000	Findings:	21 MG/L
Chemical:	NITRATE (AS NO3)		
Sample Collected:	09/12/2000	Findings:	4720 UG/L
Chemical:	NITRATE + NITRITE (AS N)		
Sample Collected:	09/19/2000	Findings:	21 MG/L
Chemical:	NITRATE (AS NO3)		
Sample Collected:	09/19/2000	Findings:	4810 UG/L
Chemical:	NITRATE + NITRITE (AS N)		
Sample Collected:	09/25/2000	Findings:	.59 UG/L
Chemical:	TRICHLOROETHYLENE		
Sample Collected:	09/26/2000	Findings:	21 MG/L
Chemical:	NITRATE (AS NO3)		
Sample Collected:	09/26/2000	Findings:	4790 UG/L
Chemical:	NITRATE + NITRITE (AS N)		
Sample Collected:	10/02/2000	Findings:	7 UG/L
Chemical:	PERCHLORATE		
Sample Collected:	10/03/2000	Findings:	21 MG/L
Chemical:	NITRATE (AS NO3)		
Sample Collected:	10/03/2000	Findings:	4650 UG/L
Chemical:	NITRATE + NITRITE (AS N)		
Sample Collected:	10/09/2000	Findings:	.52 UG/L
Chemical:	TRICHLOROETHYLENE		
Sample Collected:	10/10/2000	Findings:	21 MG/L
Chemical:	NITRATE (AS NO3)		
Sample Collected:	10/10/2000	Findings:	4790 UG/L
Chemical:	NITRATE + NITRITE (AS N)		

Sample Collected:	10/16/2000	Findings:	.52 UG/L
Chemical:	TRICHLOROETHYLENE		
Sample Collected:	10/17/2000	Findings:	20.2 MG/L
Chemical:	NITRATE (AS NO3)		
Sample Collected:	10/17/2000	Findings:	4560 UG/L
Chemical:	NITRATE + NITRITE (AS N)		
Sample Collected:	10/24/2000	Findings:	20.3 MG/L
Chemical:	NITRATE (AS NO3)		
Sample Collected:	10/24/2000	Findings:	4590 UG/L
Chemical:	NITRATE + NITRITE (AS N)		
Sample Collected:	11/01/2000	Findings:	22.1 MG/L
Chemical:	NITRATE (AS NO3)		
Sample Collected:	11/01/2000	Findings:	4990 UG/L
Chemical:	NITRATE + NITRITE (AS N)		
Sample Collected:	11/06/2000	Findings:	5.9 UG/L
Chemical:	PERCHLORATE		
Sample Collected:	11/08/2000	Findings:	20 MG/L
Chemical:	NITRATE (AS NO3)		
Sample Collected:	11/08/2000	Findings:	4520 UG/L
Chemical:	NITRATE + NITRITE (AS N)		
Sample Collected:	11/13/2000	Findings:	21.5 MG/L
Chemical:	NITRATE (AS NO3)		
Sample Collected:	11/13/2000	Findings:	4860 UG/L
Chemical:	NITRATE + NITRITE (AS N)		
Sample Collected:	11/20/2000	Findings:	21.8 MG/L
Chemical:	NITRATE (AS NO3)		
Sample Collected:	11/20/2000	Findings:	4920 UG/L
Chemical:	NITRATE + NITRITE (AS N)		
Sample Collected:	11/28/2000	Findings:	20.9 MG/L
Chemical:	NITRATE (AS NO3)		
Sample Collected:	11/28/2000	Findings:	4720 UG/L
Chemical:	NITRATE + NITRITE (AS N)		
Sample Collected:	12/05/2000	Findings:	19.6 MG/L
Chemical:	NITRATE (AS NO3)		
Sample Collected:	12/05/2000	Findings:	4430 UG/L
Chemical:	NITRATE + NITRITE (AS N)		
Sample Collected:	12/06/2000	Findings:	6.2 UG/L
Chemical:	PERCHLORATE		
Sample Collected:	12/12/2000	Findings:	21 MG/L
Chemical:	NITRATE (AS NO3)		
Sample Collected:	12/12/2000	Findings:	4740 UG/L
Chemical:	NITRATE + NITRITE (AS N)		
Sample Collected:	12/19/2000	Findings:	20.9 MG/L
Chemical:	NITRATE (AS NO3)		

Sample Collected:	12/19/2000	Findings:	4720 UG/L
Chemical:	NITRATE + NITRITE (AS N)		
Sample Collected:	12/26/2000	Findings:	19.8 MG/L
Chemical:	NITRATE (AS NO3)		
Sample Collected:	12/26/2000	Findings:	4470 UG/L
Chemical:	NITRATE + NITRITE (AS N)		
Sample Collected:	01/02/2001	Findings:	20 MG/L
Chemical:	NITRATE (AS NO3)		
Sample Collected:	01/02/2001	Findings:	4500 UG/L
Chemical:	NITRATE + NITRITE (AS N)		
Sample Collected:	01/08/2001	Findings:	7.4 UG/L
Chemical:	PERCHLORATE		
Sample Collected:	01/08/2001	Findings:	20 MG/L
Chemical:	NITRATE (AS NO3)		
Sample Collected:	01/09/2001	Findings:	21 MG/L
Chemical:	NITRATE (AS NO3)		
Sample Collected:	01/09/2001	Findings:	4700 UG/L
Chemical:	NITRATE + NITRITE (AS N)		
Sample Collected:	01/16/2001	Findings:	20 MG/L
Chemical:	NITRATE (AS NO3)		
Sample Collected:	01/16/2001	Findings:	4500 UG/L
Chemical:	NITRATE + NITRITE (AS N)		
Sample Collected:	01/23/2001	Findings:	20 MG/L
Chemical:	NITRATE (AS NO3)		
Sample Collected:	01/23/2001	Findings:	4500 UG/L
Chemical:	NITRATE + NITRITE (AS N)		
Sample Collected:	01/29/2001	Findings:	.63 UG/L
Chemical:	TRICHLOROETHYLENE		
Sample Collected:	01/30/2001	Findings:	20 MG/L
Chemical:	NITRATE (AS NO3)		
Sample Collected:	01/30/2001	Findings:	4500 UG/L
Chemical:	NITRATE + NITRITE (AS N)		
Sample Collected:	02/05/2001	Findings:	.76 UG/L
Chemical:	TRICHLOROETHYLENE		
Sample Collected:	02/05/2001	Findings:	7.5 UG/L
Chemical:	PERCHLORATE		
Sample Collected:	02/06/2001	Findings:	24 MG/L
Chemical:	NITRATE (AS NO3)		
Sample Collected:	02/06/2001	Findings:	5400 UG/L
Chemical:	NITRATE + NITRITE (AS N)		
Sample Collected:	02/13/2001	Findings:	.55 UG/L
Chemical:	TRICHLOROETHYLENE		
Sample Collected:	02/14/2001	Findings:	13 MG/L
Chemical:	NITRATE (AS NO3)		

Sample Collected:	02/14/2001	Findings:	2900 UG/L
Chemical:	NITRATE + NITRITE (AS N)		
Sample Collected:	02/20/2001	Findings:	.54 UG/L
Chemical:	TRICHLOROETHYLENE		
Sample Collected:	02/21/2001	Findings:	18 MG/L
Chemical:	NITRATE (AS NO3)		
Sample Collected:	02/21/2001	Findings:	4100 UG/L
Chemical:	NITRATE + NITRITE (AS N)		
Sample Collected:	02/26/2001	Findings:	.8 UG/L
Chemical:	TRICHLOROETHYLENE		
Sample Collected:	02/28/2001	Findings:	14 MG/L
Chemical:	NITRATE (AS NO3)		
Sample Collected:	02/28/2001	Findings:	3200 UG/L
Chemical:	NITRATE + NITRITE (AS N)		
Sample Collected:	03/05/2001	Findings:	13 MG/L
Chemical:	NITRATE (AS NO3)		
Sample Collected:	03/05/2001	Findings:	2900 UG/L
Chemical:	NITRATE + NITRITE (AS N)		
Sample Collected:	03/05/2001	Findings:	1 UG/L
Chemical:	TRICHLOROETHYLENE		
Sample Collected:	03/13/2001	Findings:	16 MG/L
Chemical:	NITRATE (AS NO3)		
Sample Collected:	03/13/2001	Findings:	3600 UG/L
Chemical:	NITRATE + NITRITE (AS N)		
Sample Collected:	03/19/2001	Findings:	.57 UG/L
Chemical:	TRICHLOROETHYLENE		
Sample Collected:	03/20/2001	Findings:	13 MG/L
Chemical:	NITRATE (AS NO3)		
Sample Collected:	03/20/2001	Findings:	2900 UG/L
Chemical:	NITRATE + NITRITE (AS N)		
Sample Collected:	03/27/2001	Findings:	21 MG/L
Chemical:	NITRATE (AS NO3)		
Sample Collected:	03/27/2001	Findings:	4700 UG/L
Chemical:	NITRATE + NITRITE (AS N)		
Sample Collected:	04/03/2001	Findings:	20 MG/L
Chemical:	NITRATE (AS NO3)		
Sample Collected:	04/03/2001	Findings:	4500 UG/L
Chemical:	NITRATE + NITRITE (AS N)		
Sample Collected:	04/09/2001	Findings:	21 MG/L
Chemical:	NITRATE (AS NO3)		
Sample Collected:	04/09/2001	Findings:	4700 UG/L
Chemical:	NITRATE + NITRITE (AS N)		
Sample Collected:	04/12/2001	Findings:	5.8 UG/L
Chemical:	PERCHLORATE		

Sample Collected:	04/16/2001	Findings:	.54 UG/L
Chemical:	TRICHLOROETHYLENE		
Sample Collected:	04/17/2001	Findings:	20 MG/L
Chemical:	NITRATE (AS NO3)		
Sample Collected:	04/17/2001	Findings:	4500 UG/L
Chemical:	NITRATE + NITRITE (AS N)		
Sample Collected:	04/24/2001	Findings:	.56 UG/L
Chemical:	TRICHLOROETHYLENE		
Sample Collected:	04/24/2001	Findings:	19 MG/L
Chemical:	NITRATE (AS NO3)		
Sample Collected:	04/24/2001	Findings:	4300 UG/L
Chemical:	NITRATE + NITRITE (AS N)		
Sample Collected:	04/30/2001	Findings:	.68 UG/L
Chemical:	TRICHLOROETHYLENE		
Sample Collected:	05/01/2001	Findings:	20 MG/L
Chemical:	NITRATE (AS NO3)		
Sample Collected:	05/01/2001	Findings:	4500 UG/L
Chemical:	NITRATE + NITRITE (AS N)		
Sample Collected:	05/02/2001	Findings:	6 UG/L
Chemical:	PERCHLORATE		
Sample Collected:	05/07/2001	Findings:	.63 UG/L
Chemical:	TRICHLOROETHYLENE		
Sample Collected:	05/08/2001	Findings:	21 MG/L
Chemical:	NITRATE (AS NO3)		
Sample Collected:	05/08/2001	Findings:	4700 UG/L
Chemical:	NITRATE + NITRITE (AS N)		
Sample Collected:	05/15/2001	Findings:	26 MG/L
Chemical:	NITRATE (AS NO3)		
Sample Collected:	05/15/2001	Findings:	5900 UG/L
Chemical:	NITRATE + NITRITE (AS N)		
Sample Collected:	05/21/2001	Findings:	.66 UG/L
Chemical:	TRICHLOROETHYLENE		
Sample Collected:	05/23/2001	Findings:	18 MG/L
Chemical:	NITRATE (AS NO3)		
Sample Collected:	05/23/2001	Findings:	4100 UG/L
Chemical:	NITRATE + NITRITE (AS N)		
Sample Collected:	05/29/2001	Findings:	.64 UG/L
Chemical:	TRICHLOROETHYLENE		
Sample Collected:	05/30/2001	Findings:	10 MG/L
Chemical:	NITRATE (AS NO3)		
Sample Collected:	05/30/2001	Findings:	2300 UG/L
Chemical:	NITRATE + NITRITE (AS N)		
Sample Collected:	06/06/2001	Findings:	20 MG/L
Chemical:	NITRATE (AS NO3)		

Sample Collected:	06/06/2001	Findings:	4500 UG/L
Chemical:	NITRATE + NITRITE (AS N)		
Sample Collected:	06/08/2001	Findings:	6.8 UG/L
Chemical:	PERCHLORATE		
Sample Collected:	06/11/2001	Findings:	.56 UG/L
Chemical:	TRICHLOROETHYLENE		
Sample Collected:	06/12/2001	Findings:	12 MG/L
Chemical:	NITRATE (AS NO3)		
Sample Collected:	06/12/2001	Findings:	2700 UG/L
Chemical:	NITRATE + NITRITE (AS N)		
Sample Collected:	06/19/2001	Findings:	20 MG/L
Chemical:	NITRATE (AS NO3)		
Sample Collected:	06/19/2001	Findings:	4500 UG/L
Chemical:	NITRATE + NITRITE (AS N)		
Sample Collected:	06/19/2001	Findings:	.53 UG/L
Chemical:	TRICHLOROETHYLENE		
Sample Collected:	06/25/2001	Findings:	.65 UG/L
Chemical:	TRICHLOROETHYLENE		
Sample Collected:	06/27/2001	Findings:	19 MG/L
Chemical:	NITRATE (AS NO3)		
Sample Collected:	06/27/2001	Findings:	4300 UG/L
Chemical:	NITRATE + NITRITE (AS N)		
Sample Collected:	07/03/2001	Findings:	18 MG/L
Chemical:	NITRATE (AS NO3)		
Sample Collected:	07/03/2001	Findings:	4100 UG/L
Chemical:	NITRATE + NITRITE (AS N)		
Sample Collected:	07/10/2001	Findings:	18 MG/L
Chemical:	NITRATE (AS NO3)		
Sample Collected:	07/10/2001	Findings:	4100 UG/L
Chemical:	NITRATE + NITRITE (AS N)		
Sample Collected:	07/12/2001	Findings:	.002 UG/L
Chemical:	N-NITROSODIMETHYLAMINE (NDMA)		
Sample Collected:	07/17/2001	Findings:	20 MG/L
Chemical:	NITRATE (AS NO3)		
Sample Collected:	07/17/2001	Findings:	4500 UG/L
Chemical:	NITRATE + NITRITE (AS N)		
Sample Collected:	07/24/2001	Findings:	18 MG/L
Chemical:	NITRATE (AS NO3)		
Sample Collected:	07/24/2001	Findings:	4100 UG/L
Chemical:	NITRATE + NITRITE (AS N)		
Sample Collected:	07/30/2001	Findings:	.83 UG/L
Chemical:	TRICHLOROETHYLENE		
Sample Collected:	08/01/2001	Findings:	18 MG/L
Chemical:	NITRATE (AS NO3)		

Sample Collected:	08/01/2001	Findings:	4100 UG/L
Chemical:	NITRATE + NITRITE (AS N)		
Sample Collected:	08/02/2001	Findings:	.004 UG/L
Chemical:	N-NITROSODIMETHYLAMINE (NDMA)		
Sample Collected:	08/06/2001	Findings:	.82 UG/L
Chemical:	TRICHLOROETHYLENE		
Sample Collected:	08/06/2001	Findings:	6.7 UG/L
Chemical:	PERCHLORATE		
Sample Collected:	08/07/2001	Findings:	19 MG/L
Chemical:	NITRATE (AS NO3)		
Sample Collected:	08/07/2001	Findings:	4300 UG/L
Chemical:	NITRATE + NITRITE (AS N)		
Sample Collected:	08/13/2001	Findings:	.98 UG/L
Chemical:	TRICHLOROETHYLENE		
Sample Collected:	08/14/2001	Findings:	17 MG/L
Chemical:	NITRATE (AS NO3)		
Sample Collected:	08/14/2001	Findings:	3800 UG/L
Chemical:	NITRATE + NITRITE (AS N)		
Sample Collected:	08/20/2001	Findings:	.92 UG/L
Chemical:	TRICHLOROETHYLENE		
Sample Collected:	08/21/2001	Findings:	17 MG/L
Chemical:	NITRATE (AS NO3)		
Sample Collected:	08/21/2001	Findings:	3800 UG/L
Chemical:	NITRATE + NITRITE (AS N)		
Sample Collected:	08/27/2001	Findings:	.8 UG/L
Chemical:	TRICHLOROETHYLENE		
Sample Collected:	08/29/2001	Findings:	7.3 MG/L
Chemical:	NITRATE (AS NO3)		
Sample Collected:	08/29/2001	Findings:	1600 UG/L
Chemical:	NITRATE + NITRITE (AS N)		
Sample Collected:	09/04/2001	Findings:	19 MG/L
Chemical:	NITRATE (AS NO3)		
Sample Collected:	09/04/2001	Findings:	4400 UG/L
Chemical:	NITRATE + NITRITE (AS N)		
Sample Collected:	09/04/2001	Findings:	1.2 UG/L
Chemical:	TRICHLOROETHYLENE		
Sample Collected:	09/05/2001	Findings:	6.2 UG/L
Chemical:	PERCHLORATE		
Sample Collected:	09/06/2001	Findings:	.003 UG/L
Chemical:	N-NITROSODIMETHYLAMINE (NDMA)		
Sample Collected:	09/10/2001	Findings:	1.3 UG/L
Chemical:	TRICHLOROETHYLENE		
Sample Collected:	09/12/2001	Findings:	18 MG/L
Chemical:	NITRATE (AS NO3)		

Sample Collected:	09/12/2001	Findings:	4100 UG/L
Chemical:	NITRATE + NITRITE (AS N)		
Sample Collected:	09/17/2001	Findings:	1.2 UG/L
Chemical:	TRICHLOROETHYLENE		
Sample Collected:	09/18/2001	Findings:	19 MG/L
Chemical:	NITRATE (AS NO3)		
Sample Collected:	09/18/2001	Findings:	4300 UG/L
Chemical:	NITRATE + NITRITE (AS N)		
Sample Collected:	09/25/2001	Findings:	18 MG/L
Chemical:	NITRATE (AS NO3)		
Sample Collected:	09/25/2001	Findings:	4100 UG/L
Chemical:	NITRATE + NITRITE (AS N)		
Sample Collected:	09/25/2001	Findings:	1.1 UG/L
Chemical:	TRICHLOROETHYLENE		
Sample Collected:	10/02/2001	Findings:	17 MG/L
Chemical:	NITRATE (AS NO3)		
Sample Collected:	10/02/2001	Findings:	3800 UG/L
Chemical:	NITRATE + NITRITE (AS N)		
Sample Collected:	10/02/2001	Findings:	1.3 UG/L
Chemical:	TRICHLOROETHYLENE		
Sample Collected:	10/04/2001	Findings:	.007 UG/L
Chemical:	N-NITROSODIMETHYLAMINE (NDMA)		
Sample Collected:	10/04/2001	Findings:	6.3 UG/L
Chemical:	PERCHLORATE		
Sample Collected:	10/08/2001	Findings:	1.2 UG/L
Chemical:	TRICHLOROETHYLENE		
Sample Collected:	10/09/2001	Findings:	18 MG/L
Chemical:	NITRATE (AS NO3)		
Sample Collected:	10/09/2001	Findings:	4100 UG/L
Chemical:	NITRATE + NITRITE (AS N)		
Sample Collected:	10/15/2001	Findings:	1 UG/L
Chemical:	TRICHLOROETHYLENE		
Sample Collected:	10/16/2001	Findings:	19 MG/L
Chemical:	NITRATE (AS NO3)		
Sample Collected:	10/16/2001	Findings:	4300 UG/L
Chemical:	NITRATE + NITRITE (AS N)		
Sample Collected:	10/22/2001	Findings:	1 UG/L
Chemical:	TRICHLOROETHYLENE		
Sample Collected:	10/23/2001	Findings:	19 MG/L
Chemical:	NITRATE (AS NO3)		
Sample Collected:	10/23/2001	Findings:	4300 UG/L
Chemical:	NITRATE + NITRITE (AS N)		
Sample Collected:	10/29/2001	Findings:	1.2 UG/L
Chemical:	TRICHLOROETHYLENE		

Sample Collected:	10/30/2001	Findings:	21 MG/L
Chemical:	NITRATE (AS NO3)		
Sample Collected:	10/30/2001	Findings:	4700 UG/L
Chemical:	NITRATE + NITRITE (AS N)		
Sample Collected:	11/05/2001	Findings:	1.3 UG/L
Chemical:	TRICHLOROETHYLENE		
Sample Collected:	11/05/2001	Findings:	7.2 UG/L
Chemical:	PERCHLORATE		
Sample Collected:	11/06/2001	Findings:	20 MG/L
Chemical:	NITRATE (AS NO3)		
Sample Collected:	11/06/2001	Findings:	4500 UG/L
Chemical:	NITRATE + NITRITE (AS N)		
Sample Collected:	11/08/2001	Findings:	.009 UG/L
Chemical:	N-NITROSODIMETHYLAMINE (NDMA)		
Sample Collected:	11/13/2001	Findings:	19 MG/L
Chemical:	NITRATE (AS NO3)		
Sample Collected:	11/13/2001	Findings:	4300 UG/L
Chemical:	NITRATE + NITRITE (AS N)		
Sample Collected:	11/13/2001	Findings:	1.5 UG/L
Chemical:	TRICHLOROETHYLENE		
Sample Collected:	11/19/2001	Findings:	1.3 UG/L
Chemical:	TRICHLOROETHYLENE		
Sample Collected:	11/20/2001	Findings:	17 MG/L
Chemical:	NITRATE (AS NO3)		
Sample Collected:	11/20/2001	Findings:	3800 UG/L
Chemical:	NITRATE + NITRITE (AS N)		
Sample Collected:	11/27/2001	Findings:	17 MG/L
Chemical:	NITRATE (AS NO3)		
Sample Collected:	11/27/2001	Findings:	3800 UG/L
Chemical:	NITRATE + NITRITE (AS N)		
Sample Collected:	11/27/2001	Findings:	1.3 UG/L
Chemical:	TRICHLOROETHYLENE		
Sample Collected:	12/03/2001	Findings:	1.4 UG/L
Chemical:	TRICHLOROETHYLENE		
Sample Collected:	12/03/2001	Findings:	6.8 UG/L
Chemical:	PERCHLORATE		
Sample Collected:	12/04/2001	Findings:	18 MG/L
Chemical:	NITRATE (AS NO3)		
Sample Collected:	12/04/2001	Findings:	4100 UG/L
Chemical:	NITRATE + NITRITE (AS N)		
Sample Collected:	12/06/2001	Findings:	.007 UG/L
Chemical:	N-NITROSODIMETHYLAMINE (NDMA)		
Sample Collected:	12/10/2001	Findings:	1.3 UG/L
Chemical:	TRICHLOROETHYLENE		

Sample Collected:	12/11/2001	Findings:	17 MG/L
Chemical:	NITRATE (AS NO3)		
Sample Collected:	12/11/2001	Findings:	3800 UG/L
Chemical:	NITRATE + NITRITE (AS N)		
Sample Collected:	12/17/2001	Findings:	.73 UG/L
Chemical:	TRICHLOROETHYLENE		
Sample Collected:	12/18/2001	Findings:	19 MG/L
Chemical:	NITRATE (AS NO3)		
Sample Collected:	12/18/2001	Findings:	4300 UG/L
Chemical:	NITRATE + NITRITE (AS N)		
Sample Collected:	12/26/2001	Findings:	18 MG/L
Chemical:	NITRATE (AS NO3)		
Sample Collected:	12/26/2001	Findings:	4100 UG/L
Chemical:	NITRATE + NITRITE (AS N)		
Sample Collected:	12/27/2001	Findings:	1.2 UG/L
Chemical:	TRICHLOROETHYLENE		
Sample Collected:	01/02/2002	Findings:	15 MG/L
Chemical:	NITRATE (AS NO3)		
Sample Collected:	01/02/2002	Findings:	3500 UG/L
Chemical:	NITRATE + NITRITE (AS N)		
Sample Collected:	01/02/2002	Findings:	1.6 UG/L
Chemical:	TRICHLOROETHYLENE		
Sample Collected:	01/07/2002	Findings:	.62 UG/L
Chemical:	TRICHLOROETHYLENE		
Sample Collected:	01/08/2002	Findings:	24 MG/L
Chemical:	NITRATE (AS NO3)		
Sample Collected:	01/08/2002	Findings:	5400 UG/L
Chemical:	NITRATE + NITRITE (AS N)		
Sample Collected:	01/14/2002	Findings:	.69 UG/L
Chemical:	TRICHLOROETHYLENE		
Sample Collected:	01/15/2002	Findings:	26 MG/L
Chemical:	NITRATE (AS NO3)		
Sample Collected:	01/15/2002	Findings:	5900 UG/L
Chemical:	NITRATE + NITRITE (AS N)		
Sample Collected:	01/21/2002	Findings:	.67 UG/L
Chemical:	TRICHLOROETHYLENE		
Sample Collected:	01/21/2002	Findings:	7.6 UG/L
Chemical:	PERCHLORATE		
Sample Collected:	01/22/2002	Findings:	23 MG/L
Chemical:	NITRATE (AS NO3)		
Sample Collected:	01/22/2002	Findings:	5200 UG/L
Chemical:	NITRATE + NITRITE (AS N)		
Sample Collected:	01/24/2002	Findings:	5.8 UG/L
Chemical:	PERCHLORATE		

Sample Collected:	01/28/2002	Findings:	.78 UG/L
Chemical:	TRICHLOROETHYLENE		
Sample Collected:	01/29/2002	Findings:	9.8 MG/L
Chemical:	NITRATE (AS NO3)		
Sample Collected:	01/29/2002	Findings:	2200 UG/L
Chemical:	NITRATE + NITRITE (AS N)		
Sample Collected:	01/29/2002	Findings:	5.4 UG/L
Chemical:	PERCHLORATE		
Sample Collected:	02/04/2002	Findings:	.62 UG/L
Chemical:	TRICHLOROETHYLENE		
Sample Collected:	02/04/2002	Findings:	5.8 UG/L
Chemical:	PERCHLORATE		
Sample Collected:	02/05/2002	Findings:	12 MG/L
Chemical:	NITRATE (AS NO3)		
Sample Collected:	02/05/2002	Findings:	2700 UG/L
Chemical:	NITRATE + NITRITE (AS N)		
Sample Collected:	02/12/2002	Findings:	12 MG/L
Chemical:	NITRATE (AS NO3)		
Sample Collected:	02/12/2002	Findings:	2700 UG/L
Chemical:	NITRATE + NITRITE (AS N)		
Sample Collected:	02/19/2002	Findings:	13 MG/L
Chemical:	NITRATE (AS NO3)		
Sample Collected:	02/19/2002	Findings:	2900 UG/L
Chemical:	NITRATE + NITRITE (AS N)		
Sample Collected:	02/26/2002	Findings:	13 MG/L
Chemical:	NITRATE (AS NO3)		
Sample Collected:	02/26/2002	Findings:	2900 UG/L
Chemical:	NITRATE + NITRITE (AS N)		
Sample Collected:	03/05/2002	Findings:	15 MG/L
Chemical:	NITRATE (AS NO3)		
Sample Collected:	03/05/2002	Findings:	3400 UG/L
Chemical:	NITRATE + NITRITE (AS N)		
Sample Collected:	03/06/2002	Findings:	7.8 UG/L
Chemical:	PERCHLORATE		
Sample Collected:	03/12/2002	Findings:	13 MG/L
Chemical:	NITRATE (AS NO3)		
Sample Collected:	03/12/2002	Findings:	2900 UG/L
Chemical:	NITRATE + NITRITE (AS N)		
Sample Collected:	03/19/2002	Findings:	14 MG/L
Chemical:	NITRATE (AS NO3)		
Sample Collected:	03/19/2002	Findings:	3200 UG/L
Chemical:	NITRATE + NITRITE (AS N)		
Sample Collected:	03/27/2002	Findings:	13 MG/L
Chemical:	NITRATE (AS NO3)		

Sample Collected:	03/27/2002	Findings:	2900 UG/L
Chemical:	NITRATE + NITRITE (AS N)		
Sample Collected:	04/02/2002	Findings:	15 MG/L
Chemical:	NITRATE (AS NO3)		
Sample Collected:	04/02/2002	Findings:	3400 UG/L
Chemical:	NITRATE + NITRITE (AS N)		
Sample Collected:	04/09/2002	Findings:	7.6 MG/L
Chemical:	NITRATE (AS NO3)		
Sample Collected:	04/09/2002	Findings:	1700 UG/L
Chemical:	NITRATE + NITRITE (AS N)		
Sample Collected:	06/07/2005	Findings:	9.3 MG/L
Chemical:	NITRATE (AS NO3)		
Sample Collected:	09/15/2005	Findings:	11 MG/L
Chemical:	NITRATE (AS NO3)		

20
North
1/2 - 1 Mile
Higher

FED USGS **USGS3135852**

Agency cd:	USGS	Site no:	340245117574101
Site name:	001S010W31A003S		
Latitude:	340245	EDR Site id:	USGS3135852
Longitude:	1175741	Dec lat:	34.04584372
Dec lon:	-117.96228663	Coor meth:	M
Coor accr:	S	Latlong datum:	NAD27
Dec latlong datum:	NAD83	District:	06
State:	06	County:	037
Country:	US	Land net:	Not Reported
Location map:	BALDWIN PARK	Map scale:	24000
Altitude:	Not Reported		
Altitude method:	Not Reported		
Altitude accuracy:	Not Reported		
Altitude datum:	Not Reported		
Hydrologic:	San Gabriel. California. Area = 713 sq.mi.		
Topographic:	Not Reported		
Site type:	Ground-water other than Spring	Date construction:	Not Reported
Date inventoried:	Not Reported	Mean greenwich time offset:	PST
Local standard time flag:	Y		
Type of ground water site:	Single well, other than collector or Ranney type		
Aquifer Type:	Not Reported		
Aquifer:	Not Reported		
Well depth:	Not Reported	Hole depth:	Not Reported
Source of depth data:	Not Reported		
Project number:	9479335800		
Real time data flag:	Not Reported	Daily flow data begin date:	Not Reported
Daily flow data end date:	Not Reported	Daily flow data count:	Not Reported
Peak flow data begin date:	Not Reported	Peak flow data end date:	Not Reported
Peak flow data count:	Not Reported	Water quality data begin date:	Not Reported
Water quality data end date:	Not Reported	Water quality data count:	Not Reported
Ground water data begin date:	Not Reported	Ground water data end date:	Not Reported
Ground water data count:	Not Reported		

Ground-water levels, Number of Measurements: 0

GEOCHECK® - PHYSICAL SETTING SOURCE MAP FINDINGS

Map ID
Direction
Distance

Database EDR ID Number

1
NNE **OIL_GAS** **CAOG60000032334**
1/8 - 1/4 Mile

Apinumber:	03706092	Operator:	Chevron U.S.A. Inc.
Lease:	Mcginnis	Well no:	1
Field:	LOS ANGELES COUNTY	Caog m2 area:	Not Reported
Map:	W1-5	Status cod:	006
Source:	hud		
Latitude27:	34.035137		
Longitude2:	-117.963501		
Latitude83:	34.035148		
Longitude8:	-117.964399		
Td:	7589		
Sec:	31		
Twn:	1S	Rge:	10W
Bm:	SB		
X coord:	0		
Y coord:	0		
Zone:	Not Reported	Spuddate:	12/12/1968
Abanddate:	12/30/1899	Comments 1:	Not Reported
District:	1	Site id:	CAOG60000032334

2
SE **OIL_GAS** **CAOG60000031970**
1/4 - 1/2 Mile

Apinumber:	03706114	Operator:	Chevron U.S.A. Inc.
Lease:	Puente One	Well no:	1
Field:	LOS ANGELES COUNTY	Caog m2 area:	Not Reported
Map:	W1-5	Status cod:	006
Source:	hud		
Latitude27:	34.028502		
Longitude2:	-117.961388		
Latitude83:	34.028513		
Longitude8:	-117.962286		
Td:	7171		
Sec:	6		
Twn:	2S	Rge:	10W
Bm:	SB		
X coord:	0		
Y coord:	0		
Zone:	Not Reported	Spuddate:	12/12/1968
Abanddate:	12/30/1899	Comments 1:	Not Reported
District:	1	Site id:	CAOG60000031970

3
ESE **OIL_GAS** **CAOG60000031968**
1/2 - 1 Mile

Apinumber:	03706115	Operator:	Chevron U.S.A. Inc.
Lease:	Puente Nine	Well no:	1
Field:	LOS ANGELES COUNTY	Caog m2 area:	Not Reported
Map:	W1-5	Status cod:	006
Source:	hud		
Latitude27:	34.028476		
Longitude2:	-117.95593		
Latitude83:	34.028487		
Longitude8:	-117.956828		
Td:	6266		
Sec:	5		
Twn:	2S	Rge:	10W
Bm:	SB		
X coord:	0		
Y coord:	0		
Zone:	Not Reported	Spuddate:	12/12/1968
Abanddate:	12/30/1899	Comments 1:	Not Reported
District:	1	Site id:	CAOG60000031968

4
WSW
1/2 - 1 Mile

OIL_GAS **CAOG60000031735**

Apinumber:	03705489	Operator:	Exxon Mobil Corp
Lease:	Handorf	Well no:	1
Field:	LOS ANGELES COUNTY	Caog m2 area:	Not Reported
Map:	W1-5	Status cod:	006
Source:	hud		
Latitude27:	34.025609		
Longitude2:	-117.976619		
Latitude83:	34.02562		
Longitude8:	-117.977517		
Td:	7337		
Sec:	1		
Twn:	2S	Rge:	11W
Bm:	SB		
X coord:	0		
Y coord:	0		
Zone:	Not Reported	Spuddate:	12/12/1968
Abanddate:	12/30/1899	Comments 1:	Not Reported
District:	1	Site id:	CAOG60000031735

GEOCHECK® - PHYSICAL SETTING SOURCE MAP FINDINGS
RADON

AREA RADON INFORMATION

State Database: CA Radon

Radon Test Results

Zip	Total Sites	> 4 Pci/L	Pct. > 4 Pci/L
91744	6	0	0.00

Federal EPA Radon Zone for LOS ANGELES County: 2

Note: Zone 1 indoor average level > 4 pCi/L.
: Zone 2 indoor average level >= 2 pCi/L and <= 4 pCi/L.
: Zone 3 indoor average level < 2 pCi/L.

Federal Area Radon Information for LOS ANGELES COUNTY, CA

Number of sites tested: 63

Area	Average Activity	% <4 pCi/L	% 4-20 pCi/L	% >20 pCi/L
Living Area - 1st Floor	0.711 pCi/L	98%	2%	0%
Living Area - 2nd Floor	Not Reported	Not Reported	Not Reported	Not Reported
Basement	0.933 pCi/L	100%	0%	0%

PHYSICAL SETTING SOURCE RECORDS SEARCHED

TOPOGRAPHIC INFORMATION

USGS 7.5' Digital Elevation Model (DEM)
Source: United States Geologic Survey
EDR acquired the USGS 7.5' Digital Elevation Model in 2002 and updated it in 2006. The 7.5 minute DEM corresponds to the USGS 1:24,000- and 1:25,000-scale topographic quadrangle maps. The DEM provides elevation data with consistent elevation units and projection.

HYDROLOGIC INFORMATION

Flood Zone Data: This data, available in select counties across the country, was obtained by EDR in 2003 & 2009 from the Federal Emergency Management Agency (FEMA). Data depicts 100-year and 500-year flood zones as defined by FEMA.

NWI: National Wetlands Inventory. This data, available in select counties across the country, was obtained by EDR in 2002 and 2005 from the U.S. Fish and Wildlife Service.

HYDROGEOLOGIC INFORMATION

AQUIFLOW^{R} Information System
Source: EDR proprietary database of groundwater flow information
EDR has developed the AQUIFLOW Information System (AIS) to provide data on the general direction of groundwater flow at specific points. EDR has reviewed reports submitted to regulatory authorities at select sites and has extracted the date of the report, hydrogeologically determined groundwater flow direction and depth to water table information.

GEOLOGIC INFORMATION

Geologic Age and Rock Stratigraphic Unit
Source: P.G. Schruben, R.E. Arndt and W.J. Bawiec, Geology of the Conterminous U.S. at 1:2,500,000 Scale - A digital representation of the 1974 P.B. King and H.M. Beikman Map, USGS Digital Data Series DDS - 11 (1994).

STATSGO: State Soil Geographic Database
Source: Department of Agriculture, Natural Resources Conservation Services
The U.S. Department of Agriculture's (USDA) Natural Resources Conservation Service (NRCS) leads the national Conservation Soil Survey (NCSS) and is responsible for collecting, storing, maintaining and distributing soil survey information for privately owned lands in the United States. A soil map in a soil survey is a representation of soil patterns in a landscape. Soil maps for STATSGO are compiled by generalizing more detailed (SSURGO) soil survey maps.

SSURGO: Soil Survey Geographic Database
Source: Department of Agriculture, Natural Resources Conservation Services (NRCS)
Telephone: 800-672-5559
SSURGO is the most detailed level of mapping done by the Natural Resources Conservation Services, mapping scales generally range from 1:12,000 to 1:63,360. Field mapping methods using national standards are used to construct the soil maps in the Soil Survey Geographic (SSURGO) database. SSURGO digitizing duplicates the original soil survey maps. This level of mapping is designed for use by landowners, townships and county natural resource planning and management.

LOCAL / REGIONAL WATER AGENCY RECORDS

FEDERAL WATER WELLS

PWS: Public Water Systems
Source: EPA/Office of Drinking Water
Telephone: 202-564-3750
Public Water System data from the Federal Reporting Data System. A PWS is any water system which provides water to at least 25 people for at least 60 days annually. PWSs provide water from wells, rivers and other sources.

PWS ENF: Public Water Systems Violation and Enforcement Data
Source: EPA/Office of Drinking Water
Telephone: 202-564-3750
Violation and Enforcement data for Public Water Systems from the Safe Drinking Water Information System (SDWIS) after August 1995. Prior to August 1995, the data came from the Federal Reporting Data System (FRDS).

USGS Water Wells: USGS National Water Inventory System (NWIS)
This database contains descriptive information on sites where the USGS collects or has collected data on surface water and/or groundwater. The groundwater data includes information on wells, springs, and other sources of groundwater.

STATE RECORDS

Water Well Database
Source: Department of Water Resources
Telephone: 916-651-9648

California Drinking Water Quality Database
Source: Department of Health Services
Telephone: 916-324-2319
The database includes all drinking water compliance and special studies monitoring for the state of California since 1984. It consists of over 3,200,000 individual analyses along with well and water system information.

OTHER STATE DATABASE INFORMATION

California Oil and Gas Well Locations
Source: Department of Conservation
Telephone: 916-323-1779
Oil and Gas well locations in the state.

RADON

State Database: CA Radon
Source: Department of Health Services
Telephone: 916-324-2208
Radon Database for California

Area Radon Information
Source: USGS
Telephone: 703-356-4020
The National Radon Database has been developed by the U.S. Environmental Protection Agency (USEPA) and is a compilation of the EPA/State Residential Radon Survey and the National Residential Radon Survey. The study covers the years 1986 - 1992. Where necessary data has been supplemented by information collected at private sources such as universities and research institutions.

EPA Radon Zones
Source: EPA
Telephone: 703-356-4020
Sections 307 & 309 of IRAA directed EPA to list and identify areas of U.S. with the potential for elevated indoor radon levels.

OTHER

Airport Landing Facilities: Private and public use landing facilities
Source: Federal Aviation Administration, 800-457-6656

Epicenters: World earthquake epicenters, Richter 5 or greater
Source: Department of Commerce, National Oceanic and Atmospheric Administration

California Earthquake Fault Lines: The fault lines displayed on EDR's Topographic map are digitized quaternary fault lines, prepared in 1975 by the United State Geological Survey. Additional information (also from 1975) regarding activity at specific fault lines comes from California's Preliminary Fault Activity Map prepared by the California Division of Mines and Geology.

PHYSICAL SETTING SOURCE RECORDS SEARCHED

STREET AND ADDRESS INFORMATION

© 2010 Tele Atlas North America, Inc. All rights reserved. This material is proprietary and the subject of copyright protection and other intellectual property rights owned by or licensed to Tele Atlas North America, Inc. The use of this material is subject to the terms of a license agreement. You will be held liable for any unauthorized copying or disclosure of this material.

PHASE II LIMITED SITE ASSESSMENT

SCULLY TRANSPORTATION
15006 NELSON AVENUE
CITY OF INDUSTRY, CALIFORNIA

Prepared for:

RYDER SYSTEMS, INC.
11690 NW 105th Street
Miami, Florida 33178-1103

Prepared by:

FREY Environmental, Inc.
2817A Lafayette Avenue
Newport Beach, California 92663-3715
(949) 723-1645

Project No.: 053-75

June 28, 2010

TABLE OF CONTENTS

SECTION	TITLE	PAGE
1.0	**INTRODUCTION**	**1**
2.0	**BACKGROUND**	**1**
3.0	**SITE DESCRIPTION** 3.1 SITE SETTING 3.1 REGIONAL GEOLOGY AND HYDROGEOLOGY 3.3 GROUNDWATER WELLS IN THE SITE VICINITY	**1**
4.0	**OBJECTIVE**	**2**
5.0	**SCOPE OF WORK**	**2**
6.0	**FIELD INVESTIGATION** 6.1 ADVANCEMENT AND SAMPLING OF SOIL BORINGS 6.2 LABORATORY ANALYSES	**3**
7.0	**RESULTS OF THE SUBSURFACE SOIL INVESTIGATION** 7.1 SUBSURFACE CONDITIONS 7.2 LABORATORY RESULTS	**4**
8.0	**CONCLUSIONS**	**5**
9.0	**LIMITATIONS**	**5**
	REFERENCES	**7**
	TABLE	
1	SOIL SAMPLE CHEMICAL ANALYSES	
	FIGURES	
1	SITE LOCATION MAP	
2	SITE SKETCH SHOWING SOIL BORING LOCATIONS	

TABLE OF CONTENTS (cont.)

SECTION TITLE PAGE

APPENDICES

A FIELD PROCEDURES
B BORING LOGS
C LABORATORY REPORTS

1.0 INTRODUCTION

This report presents the results of a soil boring investigation conducted at 15006 Nelson Avenue in the City of Industry, California (Site - Figures 1 and 2).

2.0 BACKGROUND

FREY conducted a Phase I Environmental Site Assessment (ESA) and presented the findings in a report dated June15, 2010. The ESA identified several recognized environmental conditions (RECs). RECs include the current fueling system which consists of two 6,000 gallon above ground storage (AST) tanks which contain diesel and four associated fuel dispensers. Additional current RECs also include the chemical storage area, the clarifier and associated floor drains in the service garage, the truck wash area and a private sewer line which runs from the southern portion of the Site to East Nelson Avenue. Historical RECs include a former waste oil underground storage tank (UST), three former diesel USTs, a 600 gallon diesel release, a former "fill pit", the former practice of cleaning trucks with solvents, and a former railroad spur located in the southern-most section of the Site (FREY, 2010).

3.0 SITE DESCRIPTION

3.1 SITE SETTING

The Site is rectangular in shape with approximate dimensions of 200 feet from northwest to southeast and approximately 850 feet from northeast to southwest. The total Site size is approximately 4.2 acres.

Scully Transportation occupies the approximate 2/3 of the Site. Scully Transportation leases, repairs, stores and fuels trucks at the Site. The approximate southern third of the Site is used for the storage of cable and non-chemical building supplies and is occupied by American Brass and Iron.

3.2 REGIONAL GEOLOGY

The Site is located in the Puente Valley Groundwater sub-basin of the main San Gabriel Valley Groundwater Basin in the eastern portion of Los Angeles County (CH2M Hill, 1986). The San Gabriel Basin is a broad piedmont plain sloping from the San Gabriel Mountains on the north to the Whittier Narrows on the south. The underlying water bearing formations in the San Gabriel Basin are principally unconsolidated and partially consolidated nonmarine sediments of Recent and Pleistocene age (DWR, 1966). These water-bearing formations consist of gravel, boulders and coarse sediments over 4,000 feet in thickness. In the area of the Puente Valley, near the Site, the thickness of the water bearing sediments is approximately 100 feet (DWR, 1966).

3.3 REGIONAL HYDROGEOLOGY

Groundwater movement in the San Gabriel Basin is generally toward Whittier narrows. In the Site area, the groundwater flow direction is generally towards the west (DWR, 1966). Groundwater in the Site area is generally unconfined (CH2M Hill, 1986). Groundwater use in the San Gabriel Basin is extensive, and it represents more than 90 percent of the available water supply. There is a heavy reliance on the alluvial aquifer for municipal water supply (CH2M Hill, 1986). Several groundwater supply wells are present in the San Gabriel Valley and have been shut down due to volatile organic compound (VOC) contamination. The Regional Water Quality Control Board (RWQCB) is charged with assigning beneficial uses for waters within the San Gabriel Valley and to verify that the quality necessary for continued use is maintained. For groundwater beneath the Site, the assigned beneficial uses are municipal, agricultural, industrial process supply, and industrial service supply (RWQCB, 1994).

Depth to groundwater beneath the Site is estimated to be 65 feet below the ground surface based on a previous subsurface investigation conducted at the Site (AeroVironment, 1993).

4.0 OBJECTIVE

The objective of the scope of work presented below was to assess the following current RECs: 1) diesel fuel storage and dispensing; 2) a chemical storage area; 3) a truck wash; and, 4) the clarifier.

5.0 SCOPE OF WORK

The scope of work, designed to provide the information needed to meet the objectives of the investigation, was as follows:

- Preparation and implementation of a Site specific Health and Safety Plan;
- Advance eleven direct push soil borings and collect soil samples at selected depth intervals;
- Advance one hand auger soil boring and collect soil samples at selected depth intervals;
- Laboratory analysis of selected soil samples for chemical constituents;
- Evaluation of data and report preparation.

6.0 FIELD INVESTIGATION

FREY directed the advancement of eleven direct push soil borings and one hand auger boring at the locations shown in Figure 2. The locations of the borings were designed to evaluate subsurface condition near the REC's without physically endangering the integrity of the structures. Soil samples were collected from the borings for lithologic description and chemical laboratory analyses.

All activities related to this subsurface investigation were conducted under the direction of a State of California Certified Engineering Geologist in accordance with the field procedures presented in Appendix A.

6.1 ADVANCEMENT AND SAMPLING OF SOIL BORINGS

On May 28, 2010, FREY personnel visited the Site to locate and mark the boring locations with white paint, then notified underground service alert and obtained an underground service alert number. FREY then notified the appropriate parties prior to conducting the field work.

On June 4, 2010, FREY personnel manually excavated soil borings B1 through B12 to depths of approximately four feet bgs to identify subsurface structures. Kehoe Testing and Engineering, under the direction of FREY advanced eleven direct-push soil borings (B1 through B11) with a direct-push drill rig. Direct-push soil borings were advanced with 1.5-inch outside diameter direct-push rods. Due to overhead clearance restraints, soil boring B12 was advanced with a hand operated auger. The following table lists the location and depths of each of the soil borings advanced:

Boring #	Location	Depth	Boring #	Location	Depth
B1	South End of Fuel Island	10 feet bgs	B7	South End of Clarifier	20 feet bgs
B2	Center of Fuel Island	10 feet bgs	B8	North End of Clarifier	20 feet bgs
B3	North End of Fuel Island	10 feet bgs	B9	Truck Wash	10 feet bgs
B4	Fuel Dispenser At ASTs	10 feet bgs	B10	Oil & Chemical Storage	10 feet bgs
B5	Southern Diesel AST	10 feet bgs	B11	Oil & Chemical Storage	10 feet bgs
B6	Northern Diesel AST	10 feet bgs	B12	Oil & Chemical Storage	5 feet bgs

Soil samples were collected in 1-inch diameter Teflon or brass sleeves at approximate 5-foot depth intervals from approximately 5 feet bgs to the bottom of each boring. In addition, three 5 gram Encore samples were taken from inside the sampler. Soil sample collection, preservation, and handling was performed in general accordance with EPA Method No.5035 protocols.

Soil samples were examined from each boring in order to characterize the soil lithology and to look for evidence of the presence of petroleum hydrocarbons. Soil samples were screened in the field for undifferentiated volatile organic compounds (UVOCs) using a photo ionization detector (PID). Field indications of UVOCs were not detected with the PID. Field procedures used in the advancement of borings B1 through B12 and collection of soil samples are presented in Appendix A. Boring logs and explanations regarding the format, terms and soil classification system used to describe the soil conditions are presented in Appendix B.

6.2 LABORATORY ANALYSES

The laboratory testing program included the analyses of selected soil samples for total petroleum hydrocarbons (TPH), modified for diesel or a carbon chain breakdown, in general accordance with EPA Method No. 8015BM. Selected soil samples were also analyzed for volatile organic hydrocarbons (VOCs) in general accordance with EPA Method No. 8260B.

7.0 RESULTS OF THE SUBSURFACE SOIL INVESTIGATION

7.1 SUBSURFACE CONDITIONS

During the advancement of soil borings B1 through B12 subsurface soils encountered beneath approximately 8-inches of concrete and 1-foot of gravel fill consisted predominantly of olive grey, moist, silty clay. Several of the borings had interbedded light brown, moist, silty to fine grained sand. Soil lithologies encountered at the Site during drilling operations are depicted on the boring logs included in Appendix B. Groundwater was not encountered during the drilling of boreholes B1 through B12 to maximum depths of 20 feet bgs.

7.2 LABORATORY RESULTS

TPH were detected at a concentration of 110 milligrams per kilogram (mg/kg) in soil sample B7-10 collected from soil boring B7 at 10 feet bgs. TPH were not detected in any of the other soil samples collected and analyzed from soil borings B1 through B12. VOCs were not detected in any of the soil samples collected and analyzed from soil borings B1 through B12.

The results of the laboratory analyses are presented in Table 1. Laboratory reports and quality assurance/quality control reports appear in Appendix C. The laboratory analyses of soil samples was performed by Baseline On-Site Analysis, a State-certified, hazardous waste testing laboratory based in Huntington Beach, California.

8.0 CONCLUSIONS

Based on the information presented in this report, it can be concluded that:

- Soil samples collected from borings beneath the investigated RECs did not contain concentrations of TPH or VOCs with the exception of boring B7;

- Soil sample B7-10, collected from boring B7 from a depth of 10 feet bgs, contained TPH at a concentration of 110 mg/kg. Soil sample B7-10 was the only sample collected during this investigation which contained TPH. Soil samples collected from depths of 5, 15 and 20 feet bgs from B7 did not contain TPH. Soil sample B7-10 did not contain VOCs.

- The presence of 110 mg/kg of TPH is not considered significant. However, the Los Angeles County Department of Public Works, the local oversight agency for this area, would require additional vertical and lateral assessment based upon the results of soil sample B7-10. In our experience, additional assessment would require the drilling of one boring in the location of B7 and three lateral assessment borings around the B7 boring location. Soil borings would most likely be required to be drilled to depths of 40 feet bgs.

9.0 LIMITATIONS

The judgements described in this report are professional opinions based solely within the limits of the scope of work authorized, and pertain to conditions judged to be present or applicable at the time the work was performed. Future conditions may differ from those described herein, and this report is not intended for future evaluations of this Site unless an update is conducted by a consultant familiar with environmental assessments.

This report was compiled partially on information supplied to FREY Environmental, Inc. from outside sources, other information that is in the public domain and a visual inspection of the property. FREY Environmental, Inc. makes no warranty as to the accuracy of statements made by others, which may be contained in this report, nor are any other warranties or guarantees, expressed or implied, included or intended by the report, except that it has been prepared in accordance with the current accepted practices and standards consistent with the level of care and skill exercised under similar circumstances by other professional consultants or firms performing similar services.

Site conditions may change with time as the result of natural alterations or man-made changes on this or adjacent properties. Future environmental investigations conducted at the Site may reveal Site conditions not indicated in the data reviewed by FREY Environmental, Inc. Additionally, changes in standards or regulations applicable to the Site may occur.

The findings of this report may be partially or wholly invalidated by changes of which FREY Environmental, Inc. is not aware or has not had the opportunity to evaluate. Environmental assessments provide an additional source on information regarding the environmental conditions of a particular property or facility. The report to the Client is a professional opinion and judgement, dependent upon FREY's knowledge and information obtained during the course of performance of the services.

Sincerely,
FREY Environmental, Inc.



Joe Frey
Principal Certified Engineering Geologist
CEG #1500

Evan Privett
Senior Project Geologist
PG #7880

REFERENCES

AeroVironment Inc. (1993) Third Quarter 1993 Groundwater Sampling and Monitoring at 15006 Nelson Avenue, City of Industry, California, October 14, 1993.

CH2M Hill, 1986, Draft San Gabriel Supplemental Sampling Program Report, San Gabriel Basin Los Angeles, CA.: Report prepared for the EPA, dated May 19, 1986.

DWR (State of California, Department of Water Resources), 1961, Planned Utilization of the Groundwater Basins of the Coastal Plain of Los Angeles County, Appendix A, Ground Water

DWR (California Department of Water Resources), 1966, Planned Utilization of Groundwater Basin San Gabriel Valley, Appendix A., Geohydrology, Bulletin 104-2.

FREY, 2010, Phase I Environmental Site Assessment, 15006 Nelson Avenue, City of Industry, California, dated June 15, 2010.

RWQCB, 1994, Water quality control plan, Los Angeles Basin, adopted June 13, 1994.

TABLES

TABLE 1

SOIL SAMPLE CHEMICAL ANALYSES

SCULLY TRANSPORTATION
15006 NELSON AVENUE
CITY OF INDUSTRY, CALIFORNIA

LABORATORY RESULTS
(mg/kg - soil)

SAMPLE	DATE	Sample Depth (feet bgs)	TPH Diesel	TPH (C6 - C36)	TPH-Carbon Chain			VOCs
					Gas (C6 - C12)	Diesel (C13 - C28)	Oil (C29 - C36)	
Soil Borings								
B1-5	06/04/2010	5	ND<10	---	---	---	---	ND<0.0050
B1-10	06/04/2010	10	ND<10	---	---	---	---	---
B2-5	06/04/2010	5	ND<10	---	---	---	---	---
B2-10	06/04/2010	10	ND<10	---	---	---	---	---
B3-5	06/04/2010	5	ND<10	---	---	---	---	---
B3-10	06/04/2010	10	ND<10	---	---	---	---	---
B4-5	06/04/2010	5	ND<10	---	---	---	---	ND<0.0050
B4-10	06/04/2010	10	ND<10	---	---	---	---	---
B5-5	06/04/2010	5	ND<10	---	---	---	---	---
B5-10	06/04/2010	10	ND<10	---	---	---	---	---
B6-5	06/04/2010	5	ND<10	---	---	---	---	---
B6-10	06/04/2010	10	ND<10	---	---	---	---	ND<0.0050
B7-5	06/04/2010	5	ND<10	---	---	---	---	---
B7-10	06/04/2010	10	---	110	24	89	ND<10	ND<0.0050
B7-15	06/04/2010	15	ND<10	---	---	---	---	---
B7-20	06/04/2010	20	---	ND<10	ND<10	ND<10	ND<10	ND<0.0050
B8-10	06/04/2010	10	---	ND<10	ND<10	ND<10	ND<10	ND<0.0050
B8-20	06/04/2010	20	---	ND<10	ND<10	ND<10	ND<10	ND<0.0050
B9-5	06/04/2010	5	---	ND<10	ND<10	ND<10	ND<10	---
B9-10	06/04/2010	10	---	ND<10	ND<10	ND<10	ND<10	ND<0.0050
B10-5	06/04/2010	5	---	ND<10	ND<10	ND<10	ND<10	---
B10-10	06/04/2010	10	---	ND<10	ND<10	ND<10	ND<10	---
B11-5	06/04/2010	5	---	ND<10	ND<10	ND<10	ND<10	---
B11-10	06/04/2010	10	---	ND<10	ND<10	ND<10	ND<10	ND<0.0050
B12-1	06/04/2010	1	---	ND<10	ND<10	ND<10	ND<10	ND<0.0050
B12-5	06/04/2010	5	---	ND<10	ND<10	ND<10	ND<10	---

Notes:
1) Total petroleum hydrocarbons (TPH) analyzed in general accordance with EPA method 8015M.
2) Volatile organic compounds analyzed in general accordance with EPA method 8260B.
ND<X = Not detected above indicated laboratory detection limit
--- = not analyzed

FIGURES

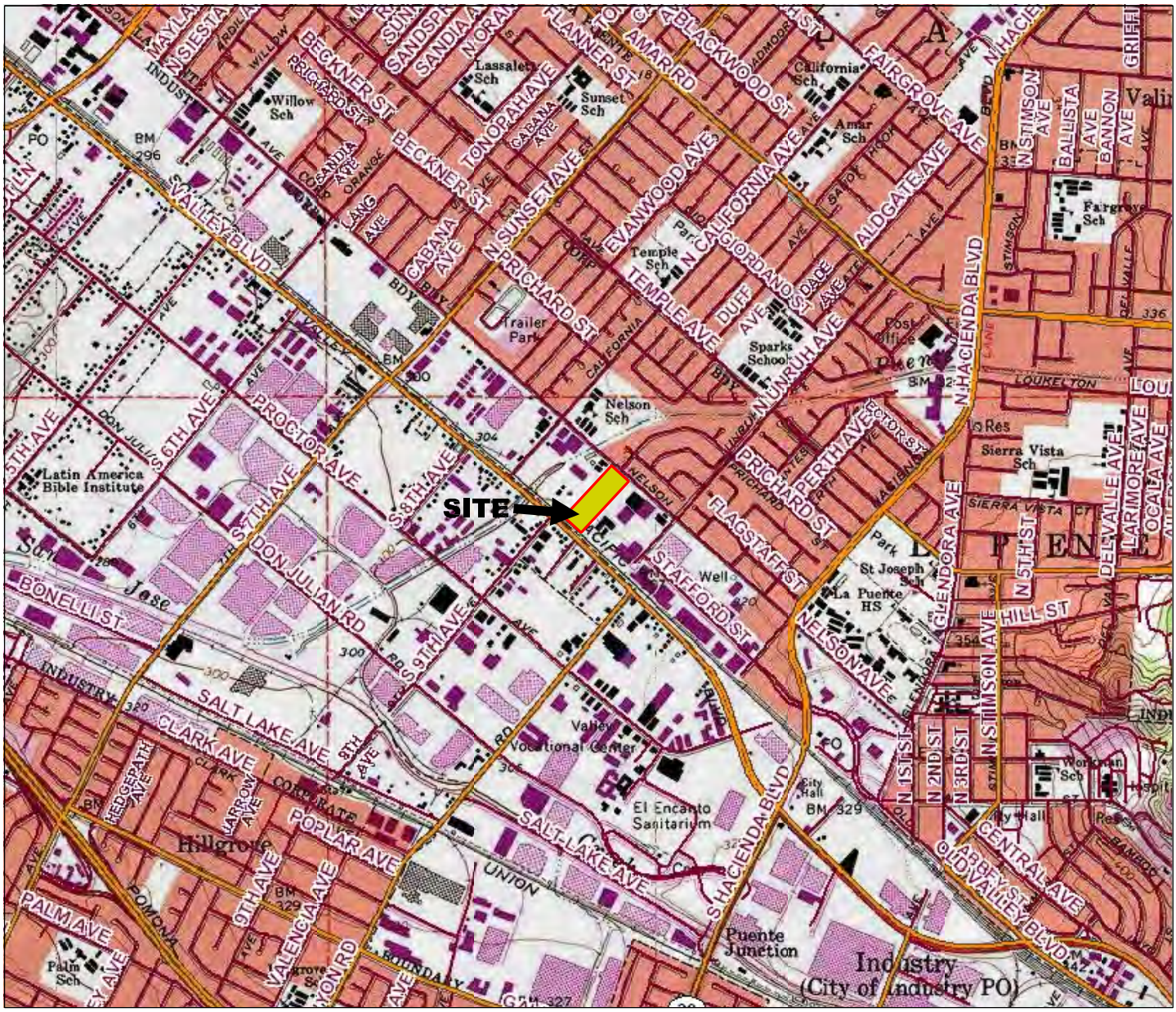

APPROXIMATE SCALE IN MILES

SCULLY TRANSPORTATION
15006 NELSON AVENUE
CITY OF INDUSTRY, CA

Client: RYDER SYSTEMS, INC.

Project No.: 053-75

NOTES:

1) All locations and dimensions are approximate.
2) Base map from USGS 7.5 minute Baldwin Park (dated 1978, photorevised 1981) California topographic quadrangle.

FREY ENVIRONMENTAL, INC.

SITE LOCATION MAP

Date: JUNE 2010

Figure 1

PUENTE CREEK

65'

Conc. approach (typ.)

Vacant lot

Parking space (typ.)

Tire storage trailers

OFFICE

Landscaping

Slumped conc. trench

Truck parking space (typ.)

5K

3K

1K

MW1

Former diesel USTs

AMERICAN BRASS AND IRON

Storage yard for pipe and cable (concrete surface)

Concrete surface

Diesel fuel dispenser (typ.)

B1 B2 B3

6,000 gallon above ground diesel tanks

B4 B5 B6

Driveway

B7 B8

Sewer lid

Clarifier

Electrical transformer

Former fill pit

SERVICE GARAGE

B9 B10

Former 2,000 gallon waste oil UST

Truck wash

B12 B11

Oil and chemical storage

SCULLY TRANSPORTATION
15006 Nelson Avenue

Property line (typ.)

Landscaping

Parking space (typ.)

Driveway

BUILDING

TRUCK YARD BUILDING

NELSON BUSINESS PARK BUILDING

Landscaping

Truck parking/ storage

Driveway

Landscaping

DRIVEWAY

TRUCK YARD BUILDING

COMMERCIAL BUILDING

UNION PACIFIC RAILROAD TRACKS

NELSON AVENUE

EXPLANATION

- ● B6 — SOIL BORING LOCATION
- ⊗ MW1 — FORMER GROUNDWATER MONITORING WELL LOCATION

NOTES:

1) All locations and dimensions are approximate.
2) Base map from Google Earth aerial photograph and site notes by FREY Environmental, Inc. personnel.
3) Underground storage tanks removed in April 1988.
4) Groundwater monitoring well MW1 installed in February 1989 and abandoned in 1994.

NORTH

0 80 160

APPROXIMATE SCALE IN FEET

SCULLY TRANSPORTATION
15006 NELSON AVENUE
CITY OF INDUSTRY, CALIFORNIA

Client: RYDER SYSTEMS, INC. Project No.: 053-75

FREY ENVIRONMENTAL, INC.

SITE VICINITY MAP

Date: JUNE 2010 Figure 2

APPENDIX A

FIELD PROCEDURES

A.1 DIRECT-PUSH SOIL BORING PROCEDURES AND SOIL SAMPLE COLLECTION

1. Soil borings B1 through B11 were advanced with a truck-mounted, hydraulic direct-push rig.

2. Soil samples were collected using a combination piston/split barrel sampler equipped with a 1-inch diameter acetate liner which was cut into six inch sections following sample retrieval.

3. The samplers were cleaned by FREY personnel between sample intervals using a brush and tap water followed by a brush and TSP solution, a tap water rinse, and deionized water rinse. The samplers were dried by air or with a towel prior to sampling.

4. Following retrieval of the split-barrel modified California sampler, the split-barrel sampler was opened and samples were collected using disposable "En Core" samplers. The disposable "En Core" sampler was placed into a stainless steel "En Core" T-handle sampling tool. Using the T-handle, the disposable "En Core" sampler was pushed into the sample core, and a soil sample was collected.

5 Following sample collection on June 4, 2010, the disposable "En Core" sampler was capped with an "En Core" push end cap. One, six inch acetate liner section had each end capped with end caps. Each sample was labeled with the sample number and project number.

6. The soil in the remaining sample liner was used for lithologic description and for field head space analysis.

7. Soil samples were placed in an ice chest cooled with ice.

8. The samples were delivered to the laboratory following collection. Sample handling, transport, and delivery to the laboratory were documented using Chain-of-Custody procedures, including the use of Chain-of-Custody forms.

A.2 HAND AUGER SOIL BORING PROCEDURES AND SOIL SAMPLE COLLECTION

1. Soil boring B12 was advanced with a hand auger.

2. The soil samples were collected by hand with the assistance of a drive sampler equipped with a 2-inch diameter sampler.

3. The sampler was cleaned by FREY personnel between sample intervals using a brush and tap water followed by a brush and TSP solution, a tap water rinse, and deionized water rinse. The samplers were dried by air or with a towel prior to sampling.

4. Soil samples were collected from the hand auger using and brass sleeve and disposable “En Core” samplers. The disposable “En Core” samplers were placed into a stainless steel “En Core” T-handle sampling tool. Using the T-handle sampling tool, the disposable “En Core” sampler was pushed into the soil and a soil sample was collected. One brass sleeve and three “En Core” samples were collected for each sample.

5. Following soil sample collection on June 4, 2010, each disposable “En Core” sampler was capped with an “En Core” push end cap. One, six inch sleeve had each end capped with end caps. Each sample was labeled with the sample number and project number.

6. The samples were placed in plastic bags and stored in an ice chest cooled using ice.

7. The samples were delivered to the laboratory following collection. Sample handling, transport, and delivery to the laboratory were documented using Chain-of-Custody procedures, including the use of Chain-of-Custody forms.

A.3 HEAD-SPACE ANALYSIS

1. Samples were extruded directly into a mason jar or ziplock bag and sealed.

2. The sample was allowed to equilibrate.

3. The sample was then connected to a PID, organic vapor analyzer.

4. The maximum gauge reading was recorded as the concentration in parts per million by volume (ppv).

APPENDIX B

BORING LOGS

Date drilled/completed	June 4, 2010	Boring depth	Approx. 10 feet BGS
Geologist	A. Wittmann	Initial depth to water	Not encountered
Drilling equipment	Direct Push	Static depth to water	NA
Surface elevation	Approx. 310 feet MSL	Well screen depth	NA
Top of casing elevation	NA	Borehole diameter	2-inches

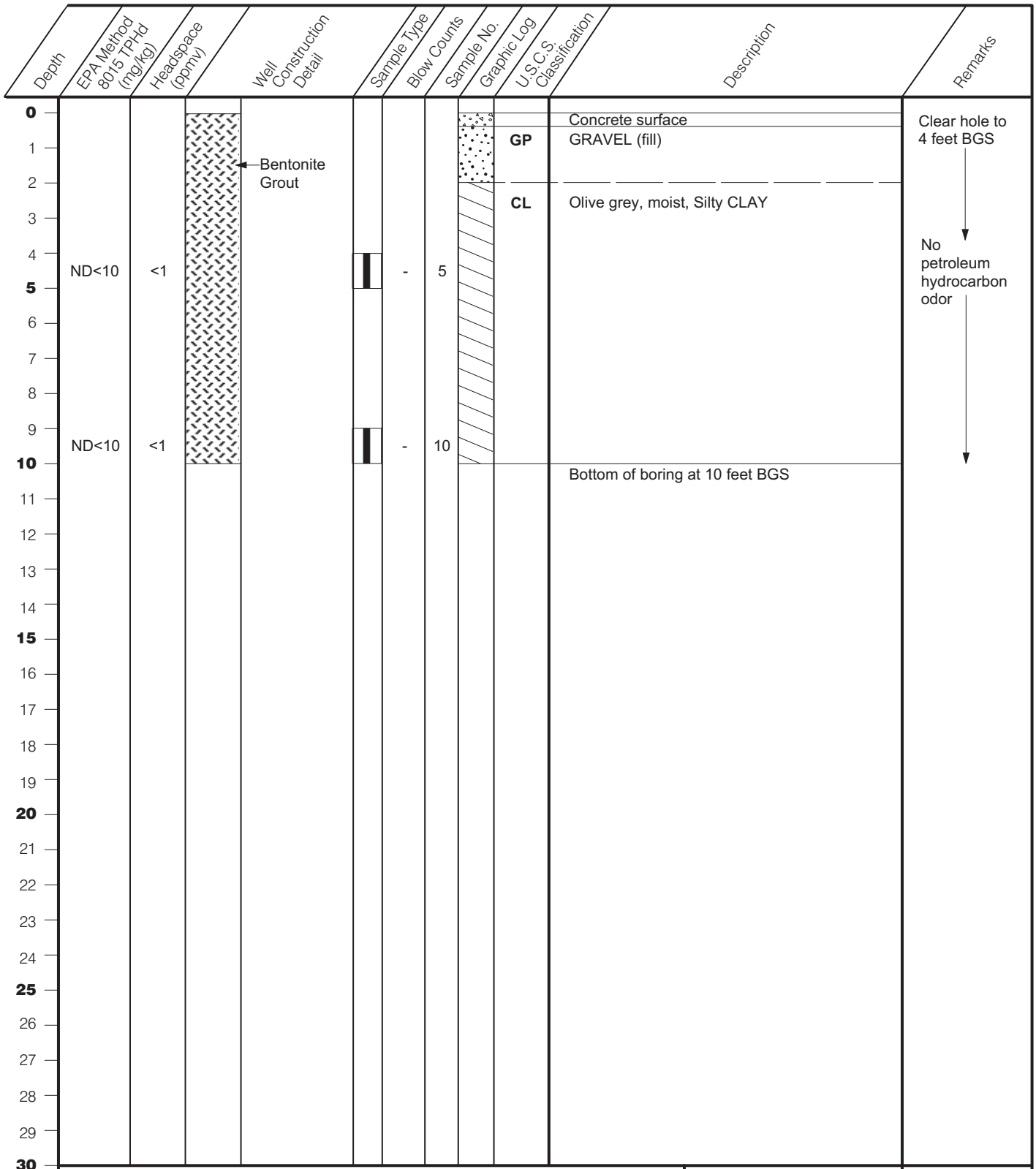

Project Name	**SCULLY TRANSPORTATION, CITY OF INDUSTRY**	Log of Boring	Figure No.
Project Number	**053-75**	**B1**	1

FREY ENVIRONMENTAL, INC.

Date drilled/completed	June 4, 2010	Boring depth	Approx. 10 feet BGS
Geologist	A. Wittmann	Initial depth to water	Not encountered
Drilling equipment	Direct Push	Static depth to water	NA
Surface elevation	Approx. 310 feet MSL	Well screen depth	NA
Top of casing elevation	NA	Borehole diameter	2-inches

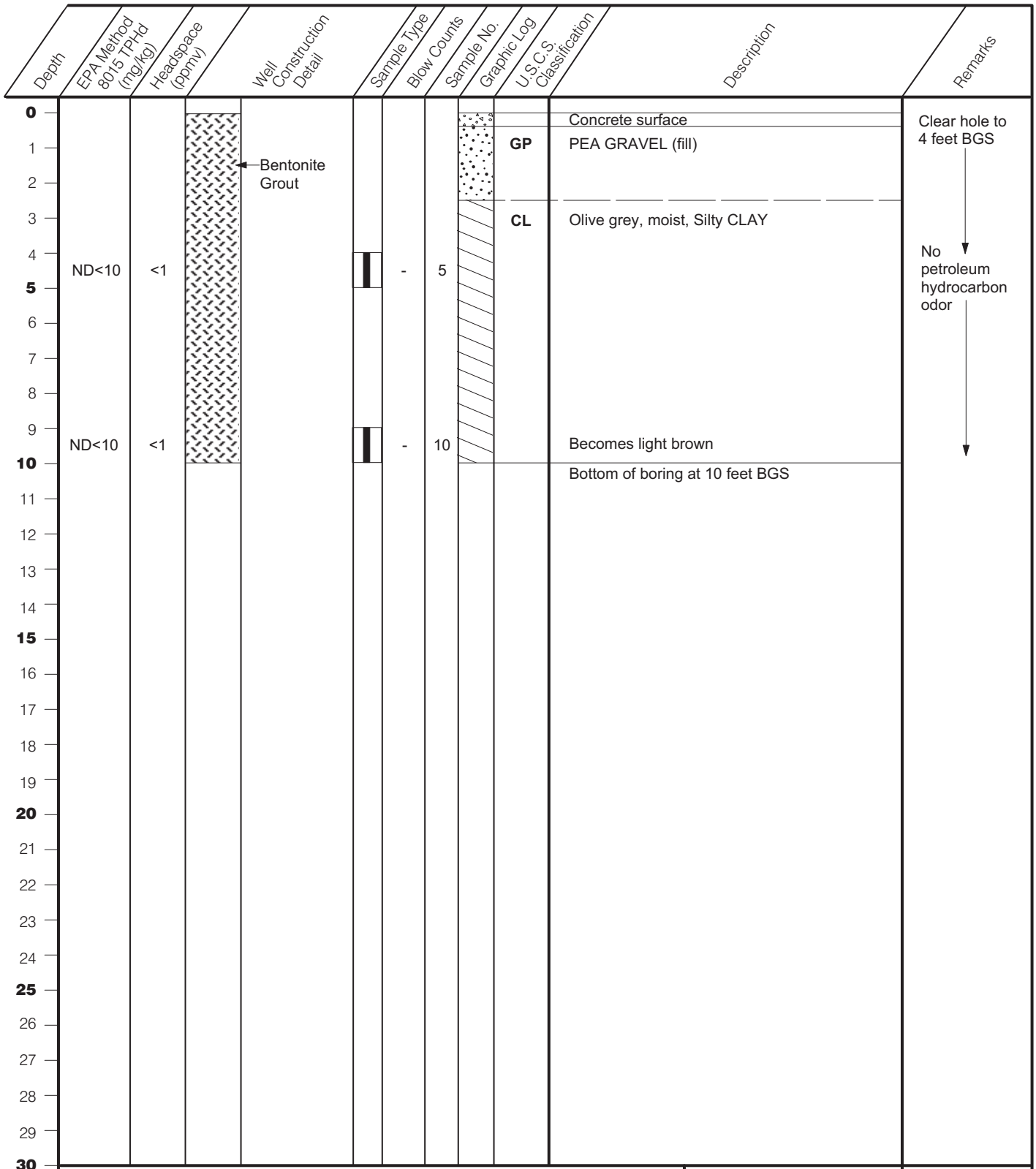

Project Name	**SCULLY TRANSPORTATION, CITY OF INDUSTRY**	Log of Boring	Figure No.
Project Number	**053-75**	**B2**	1

FREY ENVIRONMENTAL, INC.

Date drilled/completed	June 4, 2010	Boring depth	Approx. 10 feet BGS
Geologist	A. Wittmann	Initial depth to water	Not encountered
Drilling equipment	Direct Push	Static depth to water	NA
Surface elevation	Approx. 310 feet MSL	Well screen depth	NA
Top of casing elevation	NA	Borehole diameter	2-inches

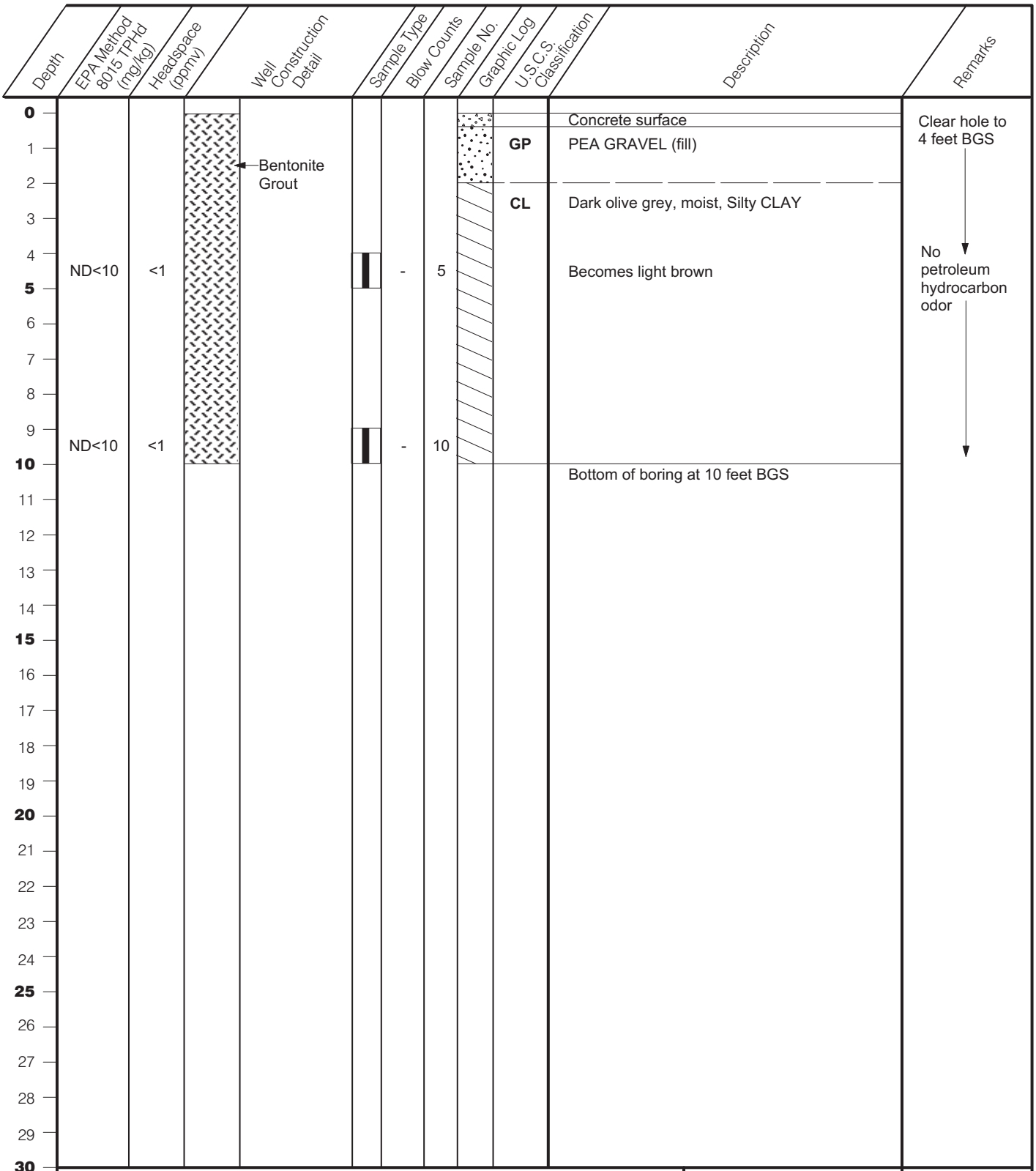

Project Name	**SCULLY TRANSPORTATION, CITY OF INDUSTRY**	Log of Boring	Figure No.
Project Number	**053-75**	**B3**	1

FREY ENVIRONMENTAL, INC.

Date drilled/completed	June 4, 2010	Boring depth	Approx. 10 feet BGS
Geologist	A. Wittmann	Initial depth to water	Not encountered
Drilling equipment	Direct Push	Static depth to water	NA
Surface elevation	Approx. 310 feet MSL	Well screen depth	NA
Top of casing elevation	NA	Borehole diameter	2-inches

Depth	EPA Method 8015 TPHd (mg/kg)	Headspace (ppmv)	Well Construction Detail	Sample Type	Blow Counts	Sample No.	Graphic Log	U.S.C.S. Classification	Description	Remarks
0									Concrete surface	Clear hole to 4 feet BGS
1								GP	PEA GRAVEL (fill)	
2			← Bentonite Grout							
3								CL	Dark grey, moist CLAY	
4	ND<10	<1		-	5					Minor petroleum hydrocarbon odor
5								SP	Light olive grey, moist, fine grained SAND with some Silt	
6										No petroleum hydrocarbon odor
7										
8										
9								CL	Light olive grey, moist CLAY with some Silt	
10	ND<10	<1		-	10				Bottom of boring at 10 feet BGS	
11										
12										
13										
14										
15										
16										
17										
18										
19										
20										
21										
22										
23										
24										
25										
26										
27										
28										
29										
30										

Project Name	**SCULLY TRANSPORTATION, CITY OF INDUSTRY**	Log of Boring	Figure No.
Project Number	**053-75**	**B4**	1

FREY ENVIRONMENTAL, INC.

Date drilled/completed	June 4, 2010	Boring depth	Approx. 10 feet BGS
Geologist	A. Wittmann	Initial depth to water	Not encountered
Drilling equipment	Direct Push	Static depth to water	NA
Surface elevation	Approx. 310 feet MSL	Well screen depth	NA
Top of casing elevation	NA	Borehole diameter	2-inches

Depth	EPA Method 8015 TPHd (mg/kg)	Headspace (ppmv)	Well Construction Detail	Sample Type	Blow Counts	Sample No.	Graphic Log	U.S.C.S. Classification	Description	Remarks
0									Concrete surface	Clear hole to 5 feet BGS
1								GP	PEA GRAVEL (fill)	
2			← Bentonite Grout							
3								CL	Olive grey, moist, Silty CLAY	
4	ND<10	<1			-	5		SM	Light brown, moist, Silty SAND	No petroleum hydrocarbon odor
5										
6										
7										
8										
9	ND<10	<1			-	10			With some Clay	
10									Bottom of boring at 10 feet BGS	
11										
12										
13										
14										
15										
16										
17										
18										
19										
20										
21										
22										
23										
24										
25										
26										
27										
28										
29										
30										

Project Name	**SCULLY TRANSPORTATION, CITY OF INDUSTRY**	Log of Boring	Figure No.
Project Number	**053-75**	**B5**	1

FREY ENVIRONMENTAL, INC.

Date drilled/completed	June 4, 2010	Boring depth	Approx. 10 feet BGS
Geologist	A. Wittmann	Initial depth to water	Not encountered
Drilling equipment	Hand Auger	Static depth to water	NA
Surface elevation	Approx. 310 feet MSL	Well screen depth	NA
Top of casing elevation	NA	Borehole diameter	2-inches

Depth	EPA Method 8015 TPHd (mg/kg)	Headspace (ppmv)	Well Construction Detail	Sample Type	Blow Counts	Sample No.	Graphic Log	U.S.C.S. Classification	Description	Remarks
0									Concrete surface	Hand Auger to 4 feet BGS
1								GP	PEA GRAVEL (fill)	
2			← Bentonite Grout							
3								CL	Dark grey, moist CLAY with Gravel	
4	ND<10	<1		-	5					No petroleum hydrocarbon odor
5										
6										
7								SW	Olive grey, moist, fine to coarse grained SAND	
8										
9	ND<10	<1		-	10					
10									Bottom of boring at 10 feet BGS	
11										
12										
13										
14										
15										
16										
17										
18										
19										
20										
21										
22										
23										
24										
25										
26										
27										
28										
29										
30										

Project Name	**SCULLY TRANSPORTATION, CITY OF INDUSTRY**	Log of Boring	Figure No.
Project Number	**053-75**	**B6**	1

FREY ENVIRONMENTAL, INC.

Date drilled/completed	June 4, 2010	Boring depth	Approx. 20 feet BGS
Geologist	A. Wittmann	Initial depth to water	Not encountered
Drilling equipment	Direct Push	Static depth to water	NA
Surface elevation	Approx. 310 feet MSL	Well screen depth	NA
Top of casing elevation	Not surveyed	Borehole diameter	2-inches

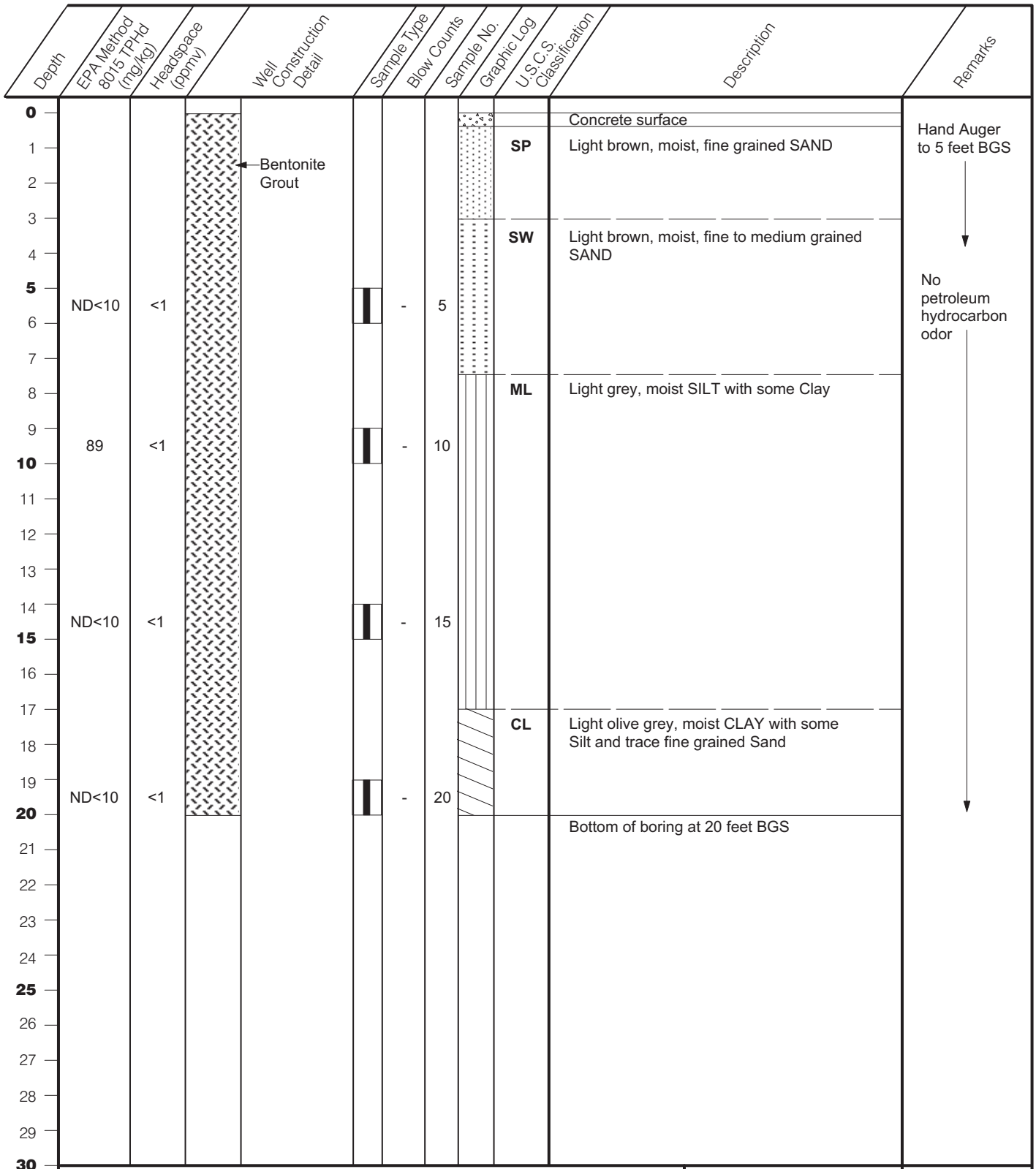

Project Name	**SCULLY TRANSPORTATION, CITY OF INDUSTRY**	Log of Boring	Figure No.
Project Number	**053-75**	**B7**	1

FREY ENVIRONMENTAL, INC.

Date drilled/completed	June 4, 2010	Boring depth	Approx. 20 feet BGS
Geologist	A. Wittmann	Initial depth to water	Not encountered
Drilling equipment	Direct Push	Static depth to water	NA
Surface elevation	Approx. 310 feet MSL	Well screen depth	NA
Top of casing elevation	NA	Borehole diameter	2-inches

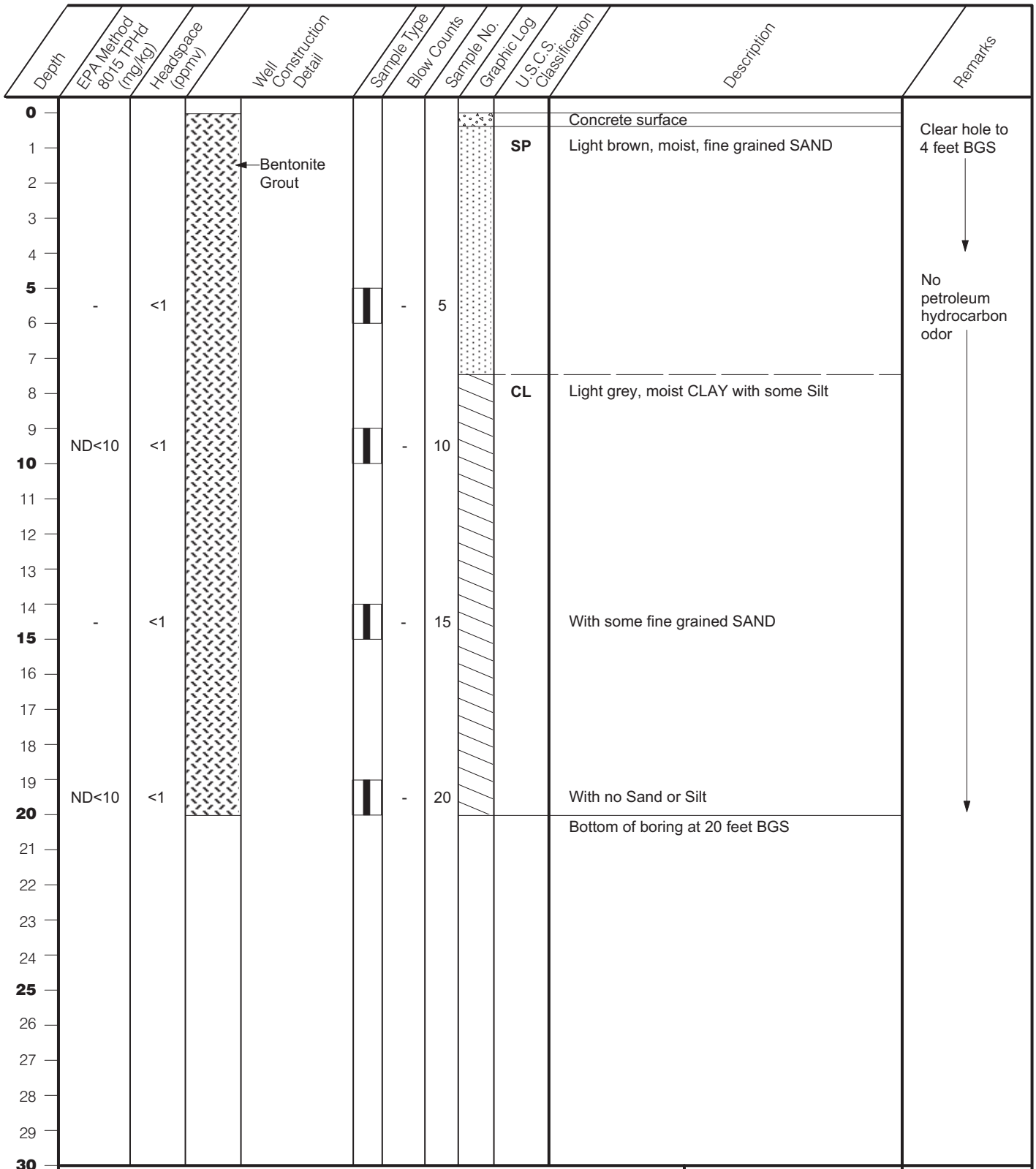

Project Name	**SCULLY TRANSPORTATION, CITY OF INDUSTRY**	Log of Boring	Figure No.
Project Number	**053-75**	**B8**	1

FREY ENVIRONMENTAL, INC.

Date drilled/completed	June 4, 2010	Boring depth	Approx. 10 feet BGS
Geologist	A. Wittmann	Initial depth to water	Not encountered
Drilling equipment	Direct Push	Static depth to water	NA
Surface elevation	Approx. 310 feet MSL	Well screen depth	NA
Top of casing elevation	NA	Borehole diameter	2-inches

Depth	EPA Method 8015 TPHd (mg/kg)	Headspace (ppmv)	Well Construction Detail	Sample Type	Blow Counts	Sample No.	Graphic Log	U.S.C.S. Classification	Description	Remarks
0									Concrete surface	Clear hole to 5 feet BGS
1								GP	PEA GRAVEL (fill)	
2			Bentonite Grout							
3								CL	Olive grey, moist, Silty CLAY	
4	ND<10	<1		-	5					No petroleum hydrocarbon odor
5										
6										
7										
8										
9	ND<10	<1		-	10				With no Silt	
10									Bottom of boring at 10 feet BGS	
11										
12										
13										
14										
15										
16										
17										
18										
19										
20										
21										
22										
23										
24										
25										
26										
27										
28										
29										
30										

Project Name	**SCULLY TRANSPORTATION, CITY OF INDUSTRY**	Log of Boring	Figure No.
Project Number	**053-75**	**B9**	1

FREY ENVIRONMENTAL, INC.

Date drilled/completed	June 4, 2010	Boring depth	Approx. 10 feet BGS
Geologist	A. Wittmann	Initial depth to water	Not encountered
Drilling equipment	Direct Push	Static depth to water	NA
Surface elevation	Approx. 310 feet MSL	Well screen depth	NA
Top of casing elevation	NA	Borehole diameter	2-inches

Depth	EPA Method 8015 TPHd (mg/kg)	Headspace (ppmv)	Well Construction Detail	Sample Type	Blow Counts	Sample No.	Graphic Log	U.S.C.S. Classification	Description	Remarks
0									Concrete surface	Clear hole to 4 feet BGS
1								GP	PEA GRAVEL (fill)	
2			Bentonite Grout							
3								CL	Olive grey, moist CLAY	
4	ND<10	<1		-	5					No petroleum hydrocarbon odor
5										
6										
7								SM	Light brown, moist, fine grained, Silty SAND	
8										
9	ND<10	<1		-	10					
10									Bottom of boring at 10 feet BGS	
11										
12										
13										
14										
15										
16										
17										
18										
19										
20										
21										
22										
23										
24										
25										
26										
27										
28										
29										
30										

Project Name	**SCULLY TRANSPORTATION, CITY OF INDUSTRY**	Log of Boring	Figure No.
Project Number	**053-75**	**B10**	1

FREY ENVIRONMENTAL, INC.

Date drilled/completed	June 4, 2010	Boring depth	Approx. 10 feet BGS
Geologist	A. Wittmann	Initial depth to water	Not encountered
Drilling equipment	Direct Push	Static depth to water	NA
Surface elevation	Approx. 310 feet MSL	Well screen depth	NA
Top of casing elevation	NA	Borehole diameter	2-inches

Depth	EPA Method 8015 TPHd (mg/kg)	Headspace (ppmv)	Well Construction Detail	Sample Type	Blow Counts	Sample No.	Graphic Log	U.S.C.S. Classification	Description	Remarks
0									Concrete surface	Clear hole to 4 feet BGS
1								GP	PEA GRAVEL (fill)	
2			← Bentonite Grout							
3								CL	Light olive grey, moist, Silty CLAY with some fine grained SAND	
4										No petroleum hydrocarbon odor
5	ND<10	<1		-	5					
6										
7										
8										
9										
10	ND<10	<1		-	10				With no Silt or Sand	
									Bottom of boring at 10 feet BGS	
11										
12										
13										
14										
15										
16										
17										
18										
19										
20										
21										
22										
23										
24										
25										
26										
27										
28										
29										
30										

Project Name	**SCULLY TRANSPORTATION, CITY OF INDUSTRY**	Log of Boring	Figure No.
Project Number	**053-75**	**B11**	1

FREY ENVIRONMENTAL, INC.

Date drilled/completed	June 4, 2010	Boring depth	Approx. 5 feet BGS
Geologist	A. Wittmann	Initial depth to water	Not encountered
Drilling equipment	Hand Auger	Static depth to water	NA
Surface elevation	Approx. 310 feet MSL	Well screen depth	NA
Top of casing elevation	NA	Borehole diameter	2-inches

Depth	EPA Method 8015 TPHd (mg/kg)	Headspace (ppmv)	Well Construction Detail	Sample Type	Blow Counts	Sample No.	Graphic Log	U.S.C.S. Classification	Description	Remarks
0									Concrete surface	Hand Auger to 5 feet BGS Minor petroleum hydrocarbon odor
1								GP	PEA GRAVEL (fill)	
2	ND<10	<1	Bentonite Grout		-	1		CL	Dark grey, moist CLAY	
3										
4										
5	ND<10	<1			-	5		SM	Olive grey, moist, Silty, fine grained SAND with some Clay	
									Bottom of boring at 10 feet BGS	
6										
7										
8										
9										
10										
11										
12										
13										
14										
15										
16										
17										
18										
19										
20										
21										
22										
23										
24										
25										
26										
27										
28										
29										
30										

Project Name	**SCULLY TRANSPORTATION, CITY OF INDUSTRY**	Log of Boring	Figure No.
Project Number	**053-75**	**B12**	1

FREY ENVIRONMENTAL, INC.

APPENDIX C

LABORATORY REPORTS

BASELINE ON-SITE ANALYSIS™

Baseline On-Site Analysis
P. O. Box 2243
Huntington Beach, CA 92647

Toll Free: 888.753.7553
FAX: 714.840.1584

Laboratory Report

Client: FREY Environmental, Inc.
Client Address: 2817-A Lafayette Avenue
Newport Beach, California 92663

Project Name: Industry
Project Address: ---

Contact: Evan Privett

Report Date: 6/8/10
Lab Project Number: 10244
Client Project Number: 053-75

Date(s) Sampled: 6/4/10
Date(s) Received: 6/4/10
Date(s) Analyzed: 6/5-7/10
Sample Matrix: Soil

Analyses Requested:

1. **EPA 8015M – Total Petroleum Hydrocarbons as Diesel (TPH-D)**
2. **EPA 8015M – Total Petroleum Hydrocarbons with Carbon Chain Distribution (TPH-CC)**
3. **EPA 8260B – Volatile Organic Compounds (VOC's) with Fuel Oxygenates**

Baseline received samples collected from the project shown above. A Chain-of-Custody Record (COC) is attached.

All of the samples were analyzed for the parameters shown above per the COC. In this report, *Baseline* presents the results and a QA/QC summary for these analyses.

Brian K. Kato

Approved

Brian K. Kato, Laboratory Manager

BASELINE ON-SITE ANALYSIS™

Baseline On-Site Analysis
P. O. Box 2243
Huntington Beach, CA 92647

Toll Free: 888.753.7553
FAX: 714.840.1584

Laboratory Report

Client: FREY Environmental, Inc.
Client Address: 2817-A Lafayette Avenue
Newport Beach, California 92663

Project Name: Industry
Project Address: ---

Contact: Evan Privett

Report Date: 6/8/10
Lab Project Number: 10244
Client Project Number: 053-75

Date(s) Sampled: 6/4/10
Date(s) Received: 6/4/10
Date(s) Analyzed: 6/5-7/10
Sample Matrix: Soil

TPH as Diesel (TPH-D) and TPH (TPH-C6-C36) with Carbon Chain Distribution Results

			Carbon Chain Distribution		
Constituent:	TPH-D	TPH (C_6-C_{36})	TPH(C_6-C_{12})	TPH(C_{13}-C_{28})	TPH(C_{29}-C_{36})
Method:	8015M	8015M	8015M	8015M	8015M
Units:	mg/kg	mg/kg	mg/kg	mg/kg	mg/kg
Sample ID					
B1-5	ND<10	---	---	---	---
B1-10	ND<10	---	---	---	---
B2-5	ND<10	---	---	---	---
B2-10	ND<10	---	---	---	---
B3-5	ND<10	---	---	---	---
B3-10	ND<10	---	---	---	---
B4-5	ND<10	---	---	---	---
B4-10	ND<10	---	---	---	---
B5-5	ND<10	---	---	---	---
B5-10	ND<10	---	---	---	---
B6-5	ND<10	---	---	---	---
B6-10	ND<10	---	---	---	---
B7-5	ND<10	---	---	---	---
B7-10	---	110	24	89	ND<10
B7-15	ND<10	---	---	---	---
B7-20	---	ND<10	ND<10	ND<10	ND<10
B8-10	---	ND<10	ND<10	ND<10	ND<10
B8-20	---	ND<10	ND<10	ND<10	ND<10
B9-5	---	ND<10	ND<10	ND<10	ND<10
B9-10	---	ND<10	ND<10	ND<10	ND<10
B10-5	---	ND<10	ND<10	ND<10	ND<10
B10-10	---	ND<10	ND<10	ND<10	ND<10
B11-5	---	ND<10	ND<10	ND<10	ND<10
B11-10	---	ND<10	ND<10	ND<10	ND<10
B12-1	---	ND<10	ND<10	ND<10	ND<10
B12-5	---	ND<10	ND<10	ND<10	ND<10
Method Blank	ND<10	ND<10	ND<10	ND<10	ND<10

ND: Not detected at the indicated reporting limit

BASELINE ON-SITE ANALYSIS™

Baseline On-Site Analysis
P. O. Box 2243
Huntington Beach, CA 92647

Toll Free: 888.753.7553
FAX: 714.840.1584

Laboratory Report

Client: FREY Environmental, Inc.
Client Address: 2817-A Lafayette Avenue
Newport Beach, California 92663

Project Name: Industry
Project Address: ---

Contact: Evan Privett

Report Date: 6/8/10
Lab Project Number: 10244
Client Project Number: 053-75

Date(s) Sampled: 6/4/10
Date(s) Received: 6/4/10
Date(s) Analyzed: 6/5-7/10
Sample Matrix: Soil

Volatile Organic Compounds (EPA 8260B) - Part I

EPA Method:	8260B	8260B	8260B	8260B	8260B	8260B	8260B
Units:	mg/kg	mg/kg	mg/kg	mg/kg	mg/kg	mg/kg	mg/kg
Dilution Factor:	1	1	1	1	1	1	1
Sample ID:	**B1-5**	**B4-5**	**B6-10**	**B7-10**	**B7-20**	**B8-10**	**B8-20**
Compound Name							
Volatile AromatiC (BTEX)							
Benzene	ND<0.0050	ND<0.0050	ND<0.0050	ND<0.0050	ND<0.0050	ND<0.0050	ND<0.0050
Toluene	ND<0.0050	ND<0.0050	ND<0.0050	ND<0.0050	ND<0.0050	ND<0.0050	ND<0.0050
Ethylbenzene	ND<0.0050	ND<0.0050	ND<0.0050	ND<0.0050	ND<0.0050	ND<0.0050	ND<0.0050
Total Xylenes	ND<0.0050	ND<0.0050	ND<0.0050	ND<0.0050	ND<0.0050	ND<0.0050	ND<0.0050
Fuel Oxygenates							
Methyl t-Butyl Ether (MTBE)	ND<0.0050	ND<0.0050	ND<0.0050	ND<0.0050	ND<0.0050	ND<0.0050	ND<0.0050
t-Butanol (TBA)	ND<0.025	ND<0.025	ND<0.025	ND<0.025	ND<0.025	ND<0.025	ND<0.025
Di-Isopropyl Ether (DIPE)	ND<0.0050	ND<0.0050	ND<0.0050	ND<0.0050	ND<0.0050	ND<0.0050	ND<0.0050
Ethyl t-Butyl Ether (ETBE)	ND<0.0050	ND<0.0050	ND<0.0050	ND<0.0050	ND<0.0050	ND<0.0050	ND<0.0050
t-Amyl Methyl Ether (TAME)	ND<0.0050	ND<0.0050	ND<0.0050	ND<0.0050	ND<0.0050	ND<0.0050	ND<0.0050
Ethanol	ND<0.50	ND<0.50	ND<0.50	ND<0.50	ND<0.50	ND<0.50	ND<0.50
Non-Halogenated VOC's							
n-Butylbenzene	ND<0.0050	ND<0.0050	ND<0.0050	ND<0.0050	ND<0.0050	ND<0.0050	ND<0.0050
sec-Butylbenzene	ND<0.0050	ND<0.0050	ND<0.0050	ND<0.0050	ND<0.0050	ND<0.0050	ND<0.0050
tert-Butylbenzene	ND<0.0050	ND<0.0050	ND<0.0050	ND<0.0050	ND<0.0050	ND<0.0050	ND<0.0050
Isopropylbenzene	ND<0.0050	ND<0.0050	ND<0.0050	ND<0.0050	ND<0.0050	ND<0.0050	ND<0.0050
p-isopropyltoluene	ND<0.0050	ND<0.0050	ND<0.0050	ND<0.0050	ND<0.0050	ND<0.0050	ND<0.0050
Naphthalene	ND<0.0050	ND<0.0050	ND<0.0050	ND<0.0050	ND<0.0050	ND<0.0050	ND<0.0050
n-Propylbenzene	ND<0.0050	ND<0.0050	ND<0.0050	ND<0.0050	ND<0.0050	ND<0.0050	ND<0.0050
Styrene	ND<0.0050	ND<0.0050	ND<0.0050	ND<0.0050	ND<0.0050	ND<0.0050	ND<0.0050
1,2,4-Trimethylbenzene	ND<0.0050	ND<0.0050	ND<0.0050	ND<0.0050	ND<0.0050	ND<0.0050	ND<0.0050
1,3,5-Trimethylbenzene	ND<0.0050	ND<0.0050	ND<0.0050	ND<0.0050	ND<0.0050	ND<0.0050	ND<0.0050
Halogenated VOC's (HVOC's)							
Bromobenzene	ND<0.0050	ND<0.0050	ND<0.0050	ND<0.0050	ND<0.0050	ND<0.0050	ND<0.0050
Bromochloromethane	ND<0.0050	ND<0.0050	ND<0.0050	ND<0.0050	ND<0.0050	ND<0.0050	ND<0.0050
Bromoform	ND<0.0050	ND<0.0050	ND<0.0050	ND<0.0050	ND<0.0050	ND<0.0050	ND<0.0050
Bromomethane	ND<0.0050	ND<0.0050	ND<0.0050	ND<0.0050	ND<0.0050	ND<0.0050	ND<0.0050
Carbon Tetrachloride	ND<0.0050	ND<0.0050	ND<0.0050	ND<0.0050	ND<0.0050	ND<0.0050	ND<0.0050
2-Chlorotoluene	ND<0.0050	ND<0.0050	ND<0.0050	ND<0.0050	ND<0.0050	ND<0.0050	ND<0.0050
4-Chlorotoluene	ND<0.0050	ND<0.0050	ND<0.0050	ND<0.0050	ND<0.0050	ND<0.0050	ND<0.0050
Chlorobenzene	ND<0.0050	ND<0.0050	ND<0.0050	ND<0.0050	ND<0.0050	ND<0.0050	ND<0.0050
Chloroethane	ND<0.0050	ND<0.0050	ND<0.0050	ND<0.0050	ND<0.0050	ND<0.0050	ND<0.0050
Chloroform	ND<0.0050	ND<0.0050	ND<0.0050	ND<0.0050	ND<0.0050	ND<0.0050	ND<0.0050
Chloromethane	ND<0.0050	ND<0.0050	ND<0.0050	ND<0.0050	ND<0.0050	ND<0.0050	ND<0.0050

ND: Not detected at the indicated method detection limit (MDL)

BASELINE ON-SITE ANALYSIS™

Baseline On-Site Analysis
P. O. Box 2243
Huntington Beach, CA 92647

Toll Free: 888.753.7553
FAX: 714.840.1584

Laboratory Report

Client: FREY Environmental, Inc.
Client Address: 2817-A Lafayette Avenue
Newport Beach, California 92663

Report Date: 6/8/10
Lab Project Number: 10244
Client Project Number: 053-75

Project Name: Industry
Project Address: ---

Contact: Evan Privett

Date(s) Sampled: 6/4/10
Date(s) Received: 6/4/10
Date(s) Analyzed: 6/5-7/10
Sample Matrix: Soil

Volatile Organic Compounds (EPA 8260B) - Part II

EPA Method:	8260B	8260B	8260B	8260B	8260B	8260B	8260B
Units:	mg/kg	mg/kg	mg/kg	mg/kg	mg/kg	mg/kg	mg/kg
Dilution Factor:	1	1	1	1	1	1	1
Sample ID:	**B1-5**	**B4-5**	**B6-10**	**B7-10**	**B7-20**	**B8-10**	**B8-20**
Compound Name							
HVOC's, continued							
Dibromochloromethane	ND<0.0050	ND<0.0050	ND<0.0050	ND<0.0050	ND<0.0050	ND<0.0050	ND<0.0050
1,2-Dibromo-3-Chloropropan	ND<0.0050	ND<0.0050	ND<0.0050	ND<0.0050	ND<0.0050	ND<0.0050	ND<0.0050
1,2-Dibromomethane	ND<0.0050	ND<0.0050	ND<0.0050	ND<0.0050	ND<0.0050	ND<0.0050	ND<0.0050
1,2-Dichlorobenzene	ND<0.0050	ND<0.0050	ND<0.0050	ND<0.0050	ND<0.0050	ND<0.0050	ND<0.0050
1,3-Dichlorobenzene	ND<0.0050	ND<0.0050	ND<0.0050	ND<0.0050	ND<0.0050	ND<0.0050	ND<0.0050
1,4-Dichlorobenzene	ND<0.0050	ND<0.0050	ND<0.0050	ND<0.0050	ND<0.0050	ND<0.0050	ND<0.0050
Dichlorodifluoromethane	ND<0.0050	ND<0.0050	ND<0.0050	ND<0.0050	ND<0.0050	ND<0.0050	ND<0.0050
1,1-Dichloroethane	ND<0.0050	ND<0.0050	ND<0.0050	ND<0.0050	ND<0.0050	ND<0.0050	ND<0.0050
1,2-Dichloroethane	ND<0.0050	ND<0.0050	ND<0.0050	ND<0.0050	ND<0.0050	ND<0.0050	ND<0.0050
1,1-Dichloroethene	ND<0.0050	ND<0.0050	ND<0.0050	ND<0.0050	ND<0.0050	ND<0.0050	ND<0.0050
cis-1,2-Dichloroethene	ND<0.0050	ND<0.0050	ND<0.0050	ND<0.0050	ND<0.0050	ND<0.0050	ND<0.0050
trans-1,2-Dichloroethene	ND<0.0050	ND<0.0050	ND<0.0050	ND<0.0050	ND<0.0050	ND<0.0050	ND<0.0050
1,2-Dichloropropane	ND<0.0050	ND<0.0050	ND<0.0050	ND<0.0050	ND<0.0050	ND<0.0050	ND<0.0050
1,3-Dichloropropane	ND<0.0050	ND<0.0050	ND<0.0050	ND<0.0050	ND<0.0050	ND<0.0050	ND<0.0050
2,2-Dichloropropane	ND<0.0050	ND<0.0050	ND<0.0050	ND<0.0050	ND<0.0050	ND<0.0050	ND<0.0050
1,1-Dichloropropene	ND<0.0050	ND<0.0050	ND<0.0050	ND<0.0050	ND<0.0050	ND<0.0050	ND<0.0050
Hexachlorobutadiene	ND<0.0050	ND<0.0050	ND<0.0050	ND<0.0050	ND<0.0050	ND<0.0050	ND<0.0050
Methylene Chloride	ND<0.0050	ND<0.0050	ND<0.0050	ND<0.0050	ND<0.0050	ND<0.0050	ND<0.0050
Tetrachloroethene	ND<0.0050	ND<0.0050	ND<0.0050	ND<0.0050	ND<0.0050	ND<0.0050	ND<0.0050
1,1,1,2-Tetrachloroethane	ND<0.0050	ND<0.0050	ND<0.0050	ND<0.0050	ND<0.0050	ND<0.0050	ND<0.0050
1,1,2,2-Tetrachloroethane	ND<0.0050	ND<0.0050	ND<0.0050	ND<0.0050	ND<0.0050	ND<0.0050	ND<0.0050
1,2,3-Trichlorobenzene	ND<0.0050	ND<0.0050	ND<0.0050	ND<0.0050	ND<0.0050	ND<0.0050	ND<0.0050
1,2,4-Trichlorobenzene	ND<0.0050	ND<0.0050	ND<0.0050	ND<0.0050	ND<0.0050	ND<0.0050	ND<0.0050
1,1,1-Trichloroethane	ND<0.0050	ND<0.0050	ND<0.0050	ND<0.0050	ND<0.0050	ND<0.0050	ND<0.0050
1,1,2-Trichloroethane	ND<0.0050	ND<0.0050	ND<0.0050	ND<0.0050	ND<0.0050	ND<0.0050	ND<0.0050
Trichloroethene	ND<0.0050	ND<0.0050	ND<0.0050	ND<0.0050	ND<0.0050	ND<0.0050	ND<0.0050
Trichlorofluoromethane	ND<0.0050	ND<0.0050	ND<0.0050	ND<0.0050	ND<0.0050	ND<0.0050	ND<0.0050
1,2,3-Trichloropropane	ND<0.0050	ND<0.0050	ND<0.0050	ND<0.0050	ND<0.0050	ND<0.0050	ND<0.0050
Vinyl Chloride	ND<0.0050	ND<0.0050	ND<0.0050	ND<0.0050	ND<0.0050	ND<0.0050	ND<0.0050

ND: Not detected at the indicated method detection limit (MDL)

BASELINE ON-SITE ANALYSIS™

Baseline On-Site Analysis
P. O. Box 2243
Huntington Beach, CA 92647

Toll Free: 888.753.7553
FAX: 714.840.1584

Laboratory Report

Client: FREY Environmental, Inc.
Client Address: 2817-A Lafayette Avenue
Newport Beach, California 92663

Project Name: Industry
Project Address: ---

Contact: Evan Privett

Report Date: 6/8/10
Lab Project Number: 10244
Client Project Number: 053-75

Date(s) Sampled: 6/4/10
Date(s) Received: 6/4/10
Date(s) Analyzed: 6/5-7/10
Sample Matrix: Soil

Volatile Organic Compounds (EPA 8260B) - Part I

EPA Method:	8260B	8260B	8260B		8260B
Units:	mg/kg	mg/kg	mg/kg		mg/kg
Dilution Factor:	1	1	1		1
Sample ID:	**B9-10**	**B11-10**	**B12-10**		**Method Blank**
Compound Name					
Volatile AromatiC (BTEX)					
Benzene	ND<0.0050	ND<0.0050	ND<0.0050		ND<0.0050
Toluene	ND<0.0050	ND<0.0050	ND<0.0050		ND<0.0050
Ethylbenzene	ND<0.0050	ND<0.0050	ND<0.0050		ND<0.0050
Total Xylenes	ND<0.0050	ND<0.0050	ND<0.0050		ND<0.0050
Fuel Oxygenates					
Methyl t-Butyl Ether (MTBE)	ND<0.0050	ND<0.0050	ND<0.0050		ND<0.0050
t-Butanol (TBA)	ND<0.025	ND<0.025	ND<0.025		ND<0.025
Di-Isopropyl Ether (DIPE)	ND<0.0050	ND<0.0050	ND<0.0050		ND<0.0050
Ethyl t-Butyl Ether (ETBE)	ND<0.0050	ND<0.0050	ND<0.0050		ND<0.0050
t-Amyl Methyl Ether (TAME)	ND<0.0050	ND<0.0050	ND<0.0050		ND<0.0050
Ethanol	ND<0.50	ND<0.50	ND<0.50		ND<0.50
Non-Halogenated VOC's					
n-Butylbenzene	ND<0.0050	ND<0.0050	ND<0.0050		ND<0.0050
sec-Butylbenzene	ND<0.0050	ND<0.0050	ND<0.0050		ND<0.0050
tert-Butylbenzene	ND<0.0050	ND<0.0050	ND<0.0050		ND<0.0050
Isopropylbenzene	ND<0.0050	ND<0.0050	ND<0.0050		ND<0.0050
p-isopropyltoluene	ND<0.0050	ND<0.0050	ND<0.0050		ND<0.0050
Naphthalene	ND<0.0050	ND<0.0050	ND<0.0050		ND<0.0050
n-Propylbenzene	ND<0.0050	ND<0.0050	ND<0.0050		ND<0.0050
Styrene	ND<0.0050	ND<0.0050	ND<0.0050		ND<0.0050
1,2,4-Trimethylbenzene	ND<0.0050	ND<0.0050	ND<0.0050		ND<0.0050
1,3,5-Trimethylbenzene	ND<0.0050	ND<0.0050	ND<0.0050		ND<0.0050
Halogenated VOC's (HVOC's)					
Bromobenzene	ND<0.0050	ND<0.0050	ND<0.0050		ND<0.0050
Bromochloromethane	ND<0.0050	ND<0.0050	ND<0.0050		ND<0.0050
Bromoform	ND<0.0050	ND<0.0050	ND<0.0050		ND<0.0050
Bromomethane	ND<0.0050	ND<0.0050	ND<0.0050		ND<0.0050
Carbon Tetrachloride	ND<0.0050	ND<0.0050	ND<0.0050		ND<0.0050
2-Chlorotoluene	ND<0.0050	ND<0.0050	ND<0.0050		ND<0.0050
4-Chlorotoluene	ND<0.0050	ND<0.0050	ND<0.0050		ND<0.0050
Chlorobenzene	ND<0.0050	ND<0.0050	ND<0.0050		ND<0.0050
Chloroethane	ND<0.0050	ND<0.0050	ND<0.0050		ND<0.0050
Chloroform	ND<0.0050	ND<0.0050	ND<0.0050		ND<0.0050
Chloromethane	ND<0.0050	ND<0.0050	ND<0.0050		ND<0.0050

ND: Not detected at the indicated method detection limit (MDL)

BASELINE ON-SITE ANALYSIS™

Baseline On-Site Analysis
P. O. Box 2243
Huntington Beach, CA 92647

Toll Free: 888.753.7553
FAX: 714.840.1584

Laboratory Report

Client: FREY Environmental, Inc.
Client Address: 2817-A Lafayette Avenue
Newport Beach, California 92663

Report Date: 6/8/10
Lab Project Number: 10244
Client Project Number: 053-75

Project Name: Industry
Project Address: ---

Contact: Evan Privett

Date(s) Sampled: 6/4/10
Date(s) Received: 6/4/10
Date(s) Analyzed: 6/5-7/10
Sample Matrix: Soil

Volatile Organic Compounds (EPA 8260B) - Part II

EPA Method:	8260B	8260B	8260B		8260B
Units:	mg/kg	mg/kg	mg/kg		mg/kg
Dilution Factor:	1	1	1		1
Sample ID:	**B9-10**	**B11-10**	**B12-10**		**Method Blank**
Compound Name					
HVOC's, continued					
Dibromochloromethane	ND<0.0050	ND<0.0050	ND<0.0050		ND<0.0050
1,2-Dibromo-3-Chloropropan	ND<0.0050	ND<0.0050	ND<0.0050		ND<0.0050
1,2-Dibromomethane	ND<0.0050	ND<0.0050	ND<0.0050		ND<0.0050
1,2-Dichlorobenzene	ND<0.0050	ND<0.0050	ND<0.0050		ND<0.0050
1,3-Dichlorobenzene	ND<0.0050	ND<0.0050	ND<0.0050		ND<0.0050
1,4-Dichlorobenzene	ND<0.0050	ND<0.0050	ND<0.0050		ND<0.0050
Dichlorodifluoromethane	ND<0.0050	ND<0.0050	ND<0.0050		ND<0.0050
1,1-Dichloroethane	ND<0.0050	ND<0.0050	ND<0.0050		ND<0.0050
1,2-Dichloroethane	ND<0.0050	ND<0.0050	ND<0.0050		ND<0.0050
1,1-Dichloroethene	ND<0.0050	ND<0.0050	ND<0.0050		ND<0.0050
cis-1,2-Dichloroethene	ND<0.0050	ND<0.0050	ND<0.0050		ND<0.0050
trans-1,2-Dichloroethene	ND<0.0050	ND<0.0050	ND<0.0050		ND<0.0050
1,2-Dichloropropane	ND<0.0050	ND<0.0050	ND<0.0050		ND<0.0050
1,3-Dichloropropane	ND<0.0050	ND<0.0050	ND<0.0050		ND<0.0050
2,2-Dichloropropane	ND<0.0050	ND<0.0050	ND<0.0050		ND<0.0050
1,1-Dichloropropene	ND<0.0050	ND<0.0050	ND<0.0050		ND<0.0050
Hexachlorobutadiene	ND<0.0050	ND<0.0050	ND<0.0050		ND<0.0050
Methylene Chloride	ND<0.0050	ND<0.0050	ND<0.0050		ND<0.0050
Tetrachloroethene	ND<0.0050	ND<0.0050	ND<0.0050		ND<0.0050
1,1,1,2-Tetrachloroethane	ND<0.0050	ND<0.0050	ND<0.0050		ND<0.0050
1,1,2,2-Tetrachloroethane	ND<0.0050	ND<0.0050	ND<0.0050		ND<0.0050
1,2,3-Trichlorobenzene	ND<0.0050	ND<0.0050	ND<0.0050		ND<0.0050
1,2,4-Trichlorobenzene	ND<0.0050	ND<0.0050	ND<0.0050		ND<0.0050
1,1,1-Trichloroethane	ND<0.0050	ND<0.0050	ND<0.0050		ND<0.0050
1,1,2-Trichloroethane	ND<0.0050	ND<0.0050	ND<0.0050		ND<0.0050
Trichloroethene	ND<0.0050	ND<0.0050	ND<0.0050		ND<0.0050
Trichlorofluoromethane	ND<0.0050	ND<0.0050	ND<0.0050		ND<0.0050
1,2,3-Trichloropropane	ND<0.0050	ND<0.0050	ND<0.0050		ND<0.0050
Vinyl Chloride	ND<0.0050	ND<0.0050	ND<0.0050		ND<0.0050

ND: Not detected at the indicated method detection limit (MDL)

BASELINE ON-SITE ANALYSIS™

Baseline On-Site Analysis
P. O. Box 2243
Huntington Beach, CA 92647

Toll Free: 888.753.7553
FAX: 714.840.1584

Laboratory Report

Client: FREY Environmental, Inc.
Client Address: 2817-A Lafayette Avenue
Newport Beach, California 92663

Project Name: Industry
Project Address: ---

Contact: Evan Privett

Report Date: 6/8/10
Lab Project Number: 10244
Client Project Number: 053-75

Date(s) Sampled: 6/4/10
Date(s) Received: 6/4/10
Date(s) Analyzed: 6/5-7/10
Sample Matrix: Soil

Quality Control Summary

Analytes	MS Recovery (%)	MSD Recovery (%)	RPD (%)	QC Sample
Soil Samples				
8015M				
TPH, C6-C36	87	91	4	LCS/LCSD
TPH-DIESEL	89	94	5	LCS/LCSD
8260B				
MTBE	96	89	8	LCS/LCSD
1,1-Dichloroethene	92	90	2	LCS/LCSD
Benzene	100	95	5	LCS/LCSD
Trichloroethene	98	91	7	LCS/LCSD
Toluene	95	86	10	LCS/LCSD
Chlorobenzene	94	102	8	LCS/LCSD
Acceptable QC Limits:	(65-135)	(65-135)	(0-30)	

MS: Matrix Spike; MSD: Matrix Spike Duplicate; RPD: Relative Percent Difference
LCS/LCSD: Lab Control Sample/Duplicate

FREY Environmental, Inc.	Project Name: INDUSTRY
2817-A Lafayette Avenue	Project Address:
Newport Beach, California 92663	
Phone:949.723.1645; FAX:949.723.1854	Project Number: 053-75
Contact: Ivan Privett	

CHAIN-OF-CUSTODY RECORD

Page 1 of 2

Laboratory Project #: 10244

Sample ID	Sample Location	Sampling Date	Sampling Time	Lab ID	Soil (S), Water (W), Vapor (V)	Number of Containers	Requested Analyses: TPH - DIESEL	TPH - CARBON CHAIN	VOCs FULL LIST 8260			Comments
B1-5			10:25		S	1	X		X			
B1-10			10:32				↑					
B2-5			10:17									
B2-10			10:20									
B3-5			10:42				↓					
B3-10			10:50				X					
B4-1			7:45				—	—	—	—	—	HOLD
B4-5			11:20				X		X			
B4-10			11:24				↑					
B5-5			1:25									
B5-10			1:33									
B6-5			1:50				↓					
B6-10			1:52				X		X			
B7-5			10:52				X					
B7-10			10:53					X	X			
B7-15			10:57				X					
B7-20			11:00					X	X			
B8-5			1:56									
B8-10			2:00					X	X			
B8-15			2:03									
B8-20			2:06					X	X			
B9-5			1:37					X				
B9-10			1:41					X	X			
B10-5			1:10					X				
B10-10			1:13		↓	↓		X				

1. Relinquished by
signature: X [signature]
Date/Time: 6/4/10; 1600

2. Received by
signature: X [signature]
Date/Time: 6/4/10 1600

3. Relinquished by
signature: X
Date/Time:

4. Received by
signature: X
Date/Time:

Turnaround Time:

Special Instructions/Notes:
PLEASE E-MAIL RESULTS BY 6-7-10 @ 10^00 AM

Sample Condition: Sealed? Y / N
Chilled? Y / N

BASELINE ON-SITE ANALYSIS™
P. O. Box 2243
Huntington Beach, California 92647
Telephone: (888) 753-7553
FAX: (714) 840-1584

FREY Environmental, Inc.	Project Name: INDUSTRY
2817-A Lafayette Avenue	Project Address:
Newport Beach, California 92663	
Phone:949.723.1645; FAX:949.723.1854	Project Number: 053-75
Contact:	

CHAIN-OF-CUSTODY RECORD

Page 2 of 2

Laboratory Project #: 10244

Sample ID	Sample Location	Sampling Date	Sampling Time	Lab ID	Soil (S), Water (W), Vapor (V)	Number of Containers	Requested Analyses: TPH-CARBON CHAIN	Requested Analyses: VOCs FULL LIST + OXYS	Comments
B11-5		1'	11:45				X		
B11-10			11:51				X	X	
B12-1			12:37				X	X	
B12-5			12:55				X		

1. Relinquished by
signature: X
Date/Time: 6/4/10; 1600

2. Received by
signature: X
Date/Time: 04JUN10/1602

3. Relinquished by
signature: X
Date/Time:

4. Received by
signature: X
Date/Time:

Turnaround Time:

Special Instructions/Notes:
PLEASE EMAIL RESULTS BY 6-7-10 @ 10:00 AM

Sample Condition: Sealed? Y / N
Chilled? Y / N

BASELINE ON-SITE ANALYSIS™
P. O. Box 2243
Huntington Beach, California 92647
Telephone: (888) 753-7553
FAX: (714) 840-1584

APPENDIX D

HISTORICAL INFORMATION

15006 and 15010 Nelson Avenue

15006 and 15010 Nelson Avenue

La Puente, CA 91744

Inquiry Number: 6601287.8

August 02, 2021

The EDR Aerial Photo Decade Package

6 Armstrong Road, 4th floor
Shelton, CT 06484
Toll Free: 800.352.0050
www.edrnet.com

EDR Aerial Photo Decade Package

08/02/21

Site Name:

15006 and 15010 Nelson Aven
15006 and 15010 Nelson Aven
La Puente, CA 91744
EDR Inquiry # 6601287.8

Client Name:

Ardent Environmental Group
1827 Capital Street
Corona, CA 92880
Contact: Paul Roberts

Environmental Data Resources, Inc. (EDR) Aerial Photo Decade Package is a screening tool designed to assist environmental professionals in evaluating potential liability on a target property resulting from past activities. EDR's professional researchers provide digitally reproduced historical aerial photographs, and when available, provide one photo per decade.

Search Results:

Year	Scale	Details	Source
2016	1"=500'	Flight Year: 2016	USDA/NAIP
2012	1"=500'	Flight Year: 2012	USDA/NAIP
2009	1"=500'	Flight Year: 2009	USDA/NAIP
2005	1"=500'	Flight Year: 2005	USDA/NAIP
2002	1"=500'	Flight Date: May 22, 2002	USDA
1994	1"=500'	Acquisition Date: June 01, 1994	USGS/DOQQ
1990	1"=500'	Flight Date: September 06, 1990	USDA
1983	1"=500'	Flight Date: November 19, 1983	EDR Proprietary Brewster Pacific
1981	1"=500'	Flight Date: February 17, 1981	EDR Proprietary Brewster Pacific
1977	1"=500'	Flight Date: April 25, 1977	EDR Proprietary Brewster Pacific
1972	1"=500'	Flight Date: November 21, 1972	EDR Proprietary Brewster Pacific
1964	1"=500'	Flight Date: July 28, 1964	USGS
1952	1"=500'	Flight Date: August 02, 1952	USGS
1948	1"=500'	Flight Date: July 10, 1948	USGS
1938	1"=500'	Flight Date: May 22, 1938	USDA
1928	1"=500'	Flight Date: January 01, 1928	FAIR

When delivered electronically by EDR, the aerial photo images included with this report are for ONE TIME USE ONLY. Further reproduction of these aerial photo images is prohibited without permission from EDR. For more information contact your EDR Account Executive.

Disclaimer - Copyright and Trademark Notice

This Report contains certain information obtained from a variety of public and other sources reasonably available to Environmental Data Resources, Inc. It cannot be concluded from this Report that coverage information for the target and surrounding properties does not exist from other sources. NO WARRANTY EXPRESSED OR IMPLIED, IS MADE WHATSOEVER IN CONNECTION WITH THIS REPORT. ENVIRONMENTAL DATA RESOURCES, INC. SPECIFICALLY DISCLAIMS THE MAKING OF ANY SUCH WARRANTIES, INCLUDING WITHOUT LIMITATION, MERCHANTABILITY OR FITNESS FOR A PARTICULAR USE OR PURPOSE. ALL RISK IS ASSUMED BY THE USER. IN NO EVENT SHALL ENVIRONMENTAL DATA RESOURCES, INC. BE LIABLE TO ANYONE, WHETHER ARISING OUT OF ERRORS OR OMISSIONS, NEGLIGENCE, ACCIDENT OR ANY OTHER CAUSE, FOR ANY LOSS OF DAMAGE, INCLUDING, WITHOUT LIMITATION, SPECIAL, INCIDENTAL, CONSEQUENTIAL, OR EXEMPLARY DAMAGES. ANY LIABILITY ON THE PART OF ENVIRONMENTAL DATA RESOURCES, INC. IS STRICTLY LIMITED TO A REFUND OF THE AMOUNT PAID FOR THIS REPORT. Purchaser accepts this Report "AS IS". Any analyses, estimates, ratings, environmental risk levels or risk codes provided in this Report are provided for illustrative purposes only, and are not intended to provide, nor should they be interpreted as providing any facts regarding, or prediction or forecast of, any environmental risk for any property. Only a Phase I Environmental Site Assessment performed by an environmental professional can provide information regarding the environmental risk for any property. Additionally, the information provided in this Report is not to be construed as legal advice.

Copyright 2021 by Environmental Data Resources, Inc. All rights reserved. Reproduction in any media or format, in whole or in part, of any report or map of Environmental Data Resources, Inc., or its affiliates, is prohibited without prior written permission.

EDR and its logos (including Sanborn and Sanborn Map) are trademarks of Environmental Data Resources, Inc. or its affiliates. All other trademarks used herein are the property of their respective owners.

INQUIRY #: 6601287.8
YEAR: 2016
= 500'
N
EDR

INQUIRY #: 6601287.8
YEAR: 2012
= 500'
N
EDR

INQUIRY #: 6601287.8
YEAR: 2009
= 500'
N
EDR

INQUIRY #: 6601287.8
YEAR: 2005
= 500'
N
EDR

INQUIRY #: 6601287.8
YEAR: 2002
= 500'
N
EDR

INQUIRY #: 6601287.8
YEAR: 1994
= 500'
N
EDR

INQUIRY #: 6601287.8
YEAR: 1990
= 500'
N
EDR

INQUIRY #: 6601287.8

YEAR: 1983

= 500'

N

EDR

INQUIRY #: 6601287.8

YEAR: 1981

= 500'

N

EDR

INQUIRY #: 6601287.8
YEAR: 1977
= 500'
N
EDR

INQUIRY #: 6601287.8
YEAR: 1972
= 500'
N
EDR

INQUIRY #: 6601287.8
YEAR: 1964
= 500'
N
EDR

INQUIRY #: 6601287.8

YEAR: 1952

= 500'

N

EDR

INQUIRY #: 6601287.8

YEAR: 1948

= 500'

N

EDR

INQUIRY #: 6601287.8
YEAR: 1938
= 500'
N
EDR

INQUIRY #: 6601287.8

YEAR: 1928

= 500'

N

EDR

15006 and 15010 Nelson Avenue
15006 and 15010 Nelson Avenue
La Puente, CA 91744

Inquiry Number: 6601287.5
August 06, 2021

The EDR-City Directory Image Report

EDR® Environmental Data Resources Inc

6 Armstrong Road
Shelton, CT 06484
800.352.0050
www.edrnet.com

TABLE OF CONTENTS

SECTION

Executive Summary

Findings

City Directory Images

Thank you for your business.
Please contact EDR at 1-800-352-0050
with any questions or comments.

Disclaimer - Copyright and Trademark Notice

This Report contains certain information obtained from a variety of public and other sources reasonably available to Environmental Data Resources, Inc. It cannot be concluded from this Report that coverage information for the target and surrounding properties does not exist from other sources. **NO WARRANTY EXPRESSED OR IMPLIED, IS MADE WHATSOEVER IN CONNECTION WITH THIS REPORT. ENVIRONMENTAL DATA RESOURCES, INC. SPECIFICALLY DISCLAIMS THE MAKING OF ANY SUCH WARRANTIES, INCLUDING WITHOUT LIMITATION, MERCHANTABILITY OR FITNESS FOR A PARTICULAR USE OR PURPOSE. ALL RISK IS ASSUMED BY THE USER. IN NO EVENT SHALL ENVIRONMENTAL DATA RESOURCES, INC. BE LIABLE TO ANYONE, WHETHER ARISING OUT OF ERRORS OR OMISSIONS, NEGLIGENCE, ACCIDENT OR ANY OTHER CAUSE, FOR ANY LOSS OR DAMAGE, INCLUDING, WITHOUT LIMITATION, SPECIAL, INCIDENTAL, CONSEQUENTIAL, OR EXEMPLARY DAMAGES. ANY LIABILITY ON THE PART OF ENVIRONMENTAL DATA RESOURCES, INC. IS STRICTLY LIMITED TO A REFUND OF THE AMOUNT PAID FOR THIS REPORT.** Purchaser accepts this Report "AS IS". Any analyses, estimates, ratings, environmental risk levels or risk codes provided in this Report are provided for illustrative purposes only, and are not intended to provide, nor should they be interpreted as providing any facts regarding, or prediction orforecast of, any environmental risk for any property. Only a Phase I Environmental Site Assessment performed by an environmental professional can provide information regarding the environmental risk for any property. Additionally, the information provided in this Report is not to be construed as legal advice.

Copyright 2020 by Environmental Data Resources, Inc. All rights reserved. Reproduction in any media or format, in whole or in part, of any report or map of Environmental Data Resources, Inc. or its affiliates is prohibited without prior written permission.

EDR and its logos (including Sanborn and Sanborn Map) are trademarks of Environmental Data Resources, Inc. or its affiliates. All other trademarks used herein are the property of their respective owners.

EXECUTIVE SUMMARY

DESCRIPTION

Environmental Data Resources, Inc.'s (EDR) City Directory Report is a screening tool designed to assist environmental professionals in evaluating potential liability on a target property resulting from past activities. EDR's City Directory Report includes a search of available city directory data at 5 year intervals.

RECORD SOURCES

EDR's Digital Archive combines historical directory listings from sources such as Cole Information and Dun & Bradstreet. These standard sources of property information complement and enhance each other to provide a more comprehensive report.

EDR is licensed to reproduce certain City Directory works by the copyright holders of those works. The purchaser of this EDR City Directory Report may include it in report(s) delivered to a customer. Reproduction of City Directories without permission of the publisher or licensed vendor may be a violation of copyright.

Data by infoUSA®

Copyright©2008
All Rights Reserved

RESEARCH SUMMARY

The following research sources were consulted in the preparation of this report. A check mark indicates where information was identified in the source and provided in this report.

Year	Target Street	Cross Street	Source
2014	☑	☐	EDR Digital Archive
2010	☑	☐	EDR Digital Archive
2005	☑	☐	EDR Digital Archive
2000	☑	☐	EDR Digital Archive
1995	☑	☐	EDR Digital Archive
1992	☑	☐	EDR Digital Archive
1987	☑	☐	Haines Criss-Cross Directory
1982	☑	☐	Haines Criss-Cross Directory
1976	☑	☐	Haines Criss-Cross Directory
1973	☑	☐	Haines Criss-Cross Directory
1969	☑	☐	Arcadia Directory Co
1964	☑	☐	Pacific City Directory
1961	☑	☐	Pacific City Directory

FINDINGS

TARGET PROPERTY STREET

15006 and 15010 Nelson Avenue
La Puente, CA 91744

Year	*CD Image*	*Source*
E NELSON AVE		
1992	pg A7	EDR Digital Archive
NELSON AVE		
2014	pg A1	EDR Digital Archive
2010	pg A2	EDR Digital Archive
2005	pg A3	EDR Digital Archive
2000	pg A5	EDR Digital Archive
1995	pg A6	EDR Digital Archive
1987	pg A8	Haines Criss-Cross Directory
1987	pg A9	Haines Criss-Cross Directory
1982	pg A10	Haines Criss-Cross Directory
1976	pg A11	Haines Criss-Cross Directory
1973	pg A12	Haines Criss-Cross Directory
1973	pg A13	Haines Criss-Cross Directory
1969	pg A14	Arcadia Directory Co
1969	pg A15	Arcadia Directory Co
1964	pg A16	Pacific City Directory
1961	pg A17	Pacific City Directory
1961	pg A18	Pacific City Directory

FINDINGS

CROSS STREETS

No Cross Streets Identified

City Directory Images

Target Street	Cross Street	Source
✓	-	EDR Digital Archive

NELSON AVE 2014

14828	UNICO STEEL INC
14830	UNICO STEEL
14834	THE RIG MAN
14836	INDUSTRY PRINTING
14842	LUXURY DOOR & CABINETS
14910	HITECH PRO ELECTRONICS INC
14914	BET BEST TRAINING LLC
14938	PACIFIC GRAPHICS INC
15001	CHAVEZ, JORGE A
15005	ORTIZ, ARTHUR A
15006	AMERICAN BRASS & IRON FOUNDRY
15007	CRUZ, ELISA H
15011	ESTRADA, THOMAS A
15015	RIOS, JORGE A
15045	MACHADO, FRANCISCO B
15046	APPEARUS PRODUCTS CORP
	CHANG, ANTHONY
	D M S MAILING
	JK ART BUSINESS CENTER
	M W DELIVERY SYSTEMS INC
	SUNRISE MARKETING INC
15051	HERNANDEZ, RAYETTE M
15057	RAMIREZ, VINCENT A
15100	7 LOGISTICS INC
	EPIC
	TRANSLINER CARRIERS
	WARM UP EXPRESS
15103	ORTEGA, MARCELO
15110	ASIAN MARKETING
	SINOIN TRADING INC
15111	CORONA, GRABIELA
15119	VELASCO, MARIA E
15125	ESTRADA, RALPH G
15131	PADILLA, JORGE
15137	NUNEZ, ISIDRO
15143	REYES, EDWARD M
15147	MENDEZ, ROY M
15153	TRUJILLO, JESSE G

Target Street	Cross Street	Source
✓	-	EDR Digital Archive

NELSON AVE 2010

14830	UNICO STEEL
14834	RIG MAN
14836	INDUSTRY PRINTING
14842	LUXURY DOORS & CABINETS
14910	PROSPERITY TRADING INC
14912	GOLDEN MARK CORP
	HUAHENG USA INC
14914	BET BEST TRAINING LLC
14938	PACIFIC GRAPHICS INC
15001	OCCUPANT UNKNOWN,
15003	LUEVANO, SARA
15005	BARCELA, MINERVA
15006	AMERICAN BRASS & IRON FOUNDRY
	SCULLY TRANSPORTATION
15007	CRUZ, ELISA H
15011	RAMOS, LUZVIMINDA
15015	RIOS, MANUEL
15046	APPEARUS PRODUCTS CORP
	B C WANG CORP
	CHANG, ANTHONY
	DMS MAILING
	EAGLE INTERNATIONAL TRADING
	J K ART BUSINESS CTR
	J P TONER ENTERPRISE INC
	SUNRISE MARKETING INC
	TXT TECHNOLOGY INC
	WYWY INC
15051	HERNANDEZ, RAYETTE M
15057	RAMIREZ, SALVADOR G
15103	ORTEGA, FRANCISCO A
15110	ASIAN MARKETING
	COUGAR, PAPER
	EVERGREEN PACKING GROUP INC
	R B MOTOR SPORTS INC
15119	VELASCO, JUANA
15125	ESTRADA, RALPH G
15130	A PLUS DEMOS
	LOS ALTOS FOOD PRODUCTS INC
15131	OCCUPANT UNKNOWN,
15137	GUZMAN, JUAN J
15143	REYES, HENRY V
15147	MENDEZ, ROY
15153	TRUJILLO, JESSE G

Target Street	Cross Street	Source
✓	-	EDR Digital Archive

NELSON AVE 2005

14828	UNICO STEEL INC
14834	ABC YELLOW CAB
14838	OG TOWING
	UNICO STEEL INC
14840	PERFORMANCE AUTOMOTIVE
14842	JESSICAS CABINETS
14910	TONGSHAN INTL
14914	P S INT L INC
	T S INT L
14938	P G I INC
15000	VASCOR LTD
15001	ESPARZA, ANDRES M
15003	OCCUPANT UNKNOWN,
15005	AYALA, PORFIRIO
15006	AMERICAN BRASS & IRON FOUNDRY
	SCULLY NATIONALEASE
	SCULLY TRANSPORTATION SERVICES
	UPS SUPPLY CHAIN SOLUTIONS
	WORLDWIDE DEDICATED SERVICES
15007	CRUZ, ELISA H
15011	OCCUPANT UNKNOWN,
15015	RIOS, MANUEL
15045	CABRERA, JUAN A
15046	B PLUS C PACIFIC ASSOCIATES
	BAIFU INTERNATIONAL TRADING CO
	ECLAT TEXTILE CO LTD
	GBS
	JOYFUL LIFE CO
	MIGHTY FREIGHT
	PERFECT HOUSEWARES TRADING CO
	RHO, JONG C
	SMC PACIFIC TOOLS INC
	SUNRISE MARKETING INC
	TAMCOR MEXIM U S A
	USMAC INTERNATIONAL INC
15051	SOSA, ARIEL
15057	RAMIREZ, SALVADOR G
15100	CHRISTOPHER R MORALES INC
	DASE ELECTRIC
	LA SIGNAL INC
	LOS ANGELES SIGNAL CNSTRCTN INC
	LOS ANGELES SIGNAL CONSTRUCTION INC
	RC EQUIPMENT INC
	RGS FENCE CONTRACTING
15103	ORTEGA, FRANCISCO
15110	ARCADE INFINITY CORP
	RB MONITORING CO
15111	CORONA, CUTBERTO C
15119	RODRIGUEZ, RODRIGO A
15125	ESTRADA, RAL G

Target Street	Cross Street	Source
✓	-	EDR Digital Archive

NELSON AVE 2005 (Cont'd)

15131 FRAUSTO, AUSENCIO A
15137 REYES, MANUELA
15143 REYES, HENRY F
15147 MENDEZ, RAFAEL G
15153 TRUJILLO, JESSE G

Target Street	Cross Street	Source
✓	-	EDR Digital Archive

NELSON AVE 2000

15003	ESPARZA, ANDRES
15005	AYALA, P
15007	CRUZ, ELISA H
15011	ESTRADA, THOMAS
15015	TEJEDA, ARTHUR
15046	TING, JEFFREY C
15057	RAMIREZ, VINCENT
15103	ORTEGA, JOSE M
15111	CORONA, ELVA L
15119	VELASCO, JUANA
15125	ESTRADA, RALPH G
15131	FRAUSTO, A
15147	ROSALES, P

Target Street	Cross Street	Source
✓	-	EDR Digital Archive

NELSON AVE 1995

14828	ASTRA ENGINEERING
14830	VALLEY SANDBLASTING CO
14836	INDUSTRY PRINTING
14840	PERFORMANCE AUTOMOTIVE
14910	COMPUTER PSYCHIATRIST
	ELLIS, TED
14914	HI SPEED AUTO
14940	MASTER TAG WEST
15000	LOS ANGELES GREAT DANE
15001	MELERO, GABRIEL
15003	ESTRADA, THOMAS A
15006	AMERICAN BRASS & IRON
15007	SALAZAR, BYRON
15015	SAUCEDO, MARTHA
15045	OCCUPANT UNKNOWNN
15046	ALLTEK SUPPLIES INC
	BEST PET PRODUCTS
	BOND INTERNATIONAL TRADING INC
	CADIX
	FIRST CHOICE PRODUCT INC
	FORGE CRAFT CO
	TONYS TRADING CO
15051	SOSA, ARIEL
15057	RAMIREZ, S G
15100	BROUGH INDUSTRIES
15103	CARRILLO, FRED J
15110	WOLSEY CO
15111	CORONA, ELVA L
15119	OSHIMA, JOSE A
15125	ESTRADA, RALPH G
15130	CALIFORNIA GOURMET DAIRY PROD
	COTIJA CHEESE CO
15131	ARANDA, HUGO A
	FLORES, REBECCA
	FRAUSTO, A
15137	JILLA, LORENZO J
15143	REYES, HENRY F
15147	PEREZ, CHARLIE
15153	OCCUPANT UNKNOWNN

Target Street	Cross Street	Source
✓	-	EDR Digital Archive

E NELSON AVE 1992

14828 ASTRA ENGINEERING
14834 ADVANCED CNCRT PMPG
14838 ALL FOUR ONE
14840 PERFRMNC ATMTV
14912 MEC ELECTRONICS INC
14914 HI SPEED AUTO
14940 NURSERY LABELS
15000 LA GREAT DANE INC
TRUCK WASH THE
15006 AMER BRASS&IRON
15046 A&C FOOD CO
ALLTEK SUPPLIES
BEST PET PRODUCTS
BOND INTL TRDNG INC
CLOVER BUSNS SYSTMS
CROSSWINDS INTL
FOCUS TRADING CORP
JIANN FA INTL USA
MICRO OPERATION INC
TONYS TRADING CO
WECLY INTERNATL INC
15100 BROUGH INDUSTRIES
T&T SALES
15110 WOLSEY CO
15125 ESTRADA, RALPH G
15130 CA GOURMET DAIRY
COTIJA CHEESE CO
DEL TROPICO FOODS
15150 RANKIN OVERHD DOOR

Target Street	Cross Street	Source
✓	-	Haines Criss-Cross Directory

NELSON AVE 1987

14828	*ASTRA ENGINEERING	369-9371	6
14830	*VALLEY SANDBLASTING	981-2284	0
14834	*ENGINEERED SCALE	369-7596	+7
14836	*G&N PRINTING	968-8707	4
14838	*ALL FOUR ONE	981-4899	5
14840	*PERFRMNC ATMTV	333-3413	
14842	*JACOBO&SONS	336-0205	8
14908	*STAN PAK ENTERPRS	988-5896	8
14910	*TRANS MEDICL SUPLY	330-3191	9
14912	XXXX	00	
14914	XXXX	00	
14940	*NURSERY LABELS	988-8584	0
15000	*BO DO LAND CO	338-6789	9
	*DOOLEY FOREST CO	338-1281	
	*DOOLEY LUMBER CO	336-1261	
	*DOOLEY REDWOOD LMBR	336-1281	

Target Street	Cross Street	Source
✓	-	Haines Criss-Cross Directory

NELSON AVE 1987

..NELSON AV E		91744 CONT..
15001	XXXX	00
15002	★M&M LUMBER CO	333-1282
	★MONGER&MATHESON CO	333-1282
15006	NAVARRO Mary	330-4609 +7
15008	★SOUTHWEST MTR FRGHT	333-0480 +7
15007	XXXX	00
15011	XXXX	00
15100	★TECHALLOY INC CA	330-2211
	★TECHALLOY WESTERN	330-2211
15103	XXXX	00
15110	★ART SOURCE THE	968-4727
	★WOLSEY CO	338-4575
15125	ESTRADA Ralph G	336-3680
15130	★COTIJA CHEESE CO	968-2284 +7
15131	FRAUSTO Ausencio	968-7820
15134	XXXX	00
15143	XXXX	00
15147	PEREZ Cherlia	336-6722
15150	★RANKIN OVEPHD DOOR	981-9854 0
15153	XXXX	00

Target Street	Cross Street	Source
✓	-	Haines Criss-Cross Directory

NELSON AVE 1982

14828	ADAMS MACHINE CO	330-9711	3
14830	VALLEY SANDBLASTING	961-2254	0
14838	B P INSTANT PRNTNG	330-0020	5
	BRYAN PRESS	330-0030	
14840	PERFRMNC AUTOMOTIVE	333-3413	
14842	JACOBO&SONS	336-0206	8
14900	STAN PAK ENTERPRS	968-5896	8
14910	TRANS MEDICAL SPPLY	330-3191	9
14912	XXXX	00	
14914	XXXX	00	
14940	NURSERY LABELS	968-8584	0
15000	BO DO LAND CO	336-6769	9
	DOOLEY FOREST CO	336-1281	
	DOOLEY LUMBER CO	336-1261	4
	DOOLEY REDWOOD LMBR	336-1261	
15001	XXXX	00	
15002	M&M LUMBER CO	333-1262	
	MONGER&MATHESON	333-1262	
15005	DUENAS JOHN	333-3945	7
15006	GUTHMILLER INC	961-9412	+2
15007	XXXX	00	
15011	XXXX	00	
15100	TECHALLOY INC CA	330-2211	
	TECHALLOY WSTRN INC	330-2211	
15103	CARRILLO F	333-8645	+2
15110	ARTS&CRAFTS WAREHSE	968-4727	4
	WOLSEY CO	336-4575	
15125	ESTRADA RALPH G	336-3680	3
15130	CAL BEST FOODS	333-5213	3
15131	FRAUSTO AUSENCIO	968-7620	7
15143	XXXX	00	
15147	PEREZ CHARLIE	336-6722	
15150	RANKIN OVRHD DOOR	961-9654	0
15153	TRUJILLO JESSE	330-7807	8

Target Street	Cross Street	Source
✓	-	Haines Criss-Cross Directory

NELSON AVE 1976

14828	*ADAMS MACHINE CO	330-9711	3
	*BEATY JOE MACHINE	333-9911	+6
14830	*O M I OF AMERICA	336-4912	+6
	*VALLEY SANDBLASTING	333-3412	
14836	*B P INSTANT PRINTNG	330-0020	5
	*BRYAN PRESS	330-0030	2
14840	*PERFRMNC AUTOMOTIVE	333-3413	2
15000	*BO DO LAND CO	333-7919	5
	*DOOLEY LUMBER CO	336-1261	4
	*DOOLEY REDWOOD LMBR	336-1261	
15002	*M&M LUMBER CO	333-1262	
	*MONGER&MATHESN LMBR	333-1262	
15005	VALENZUELA EDMOND	961-1040	+6
15006	XXXX	00	
15011	BUMPUS WM G	968-8766	+6
15045	AUBEL LESTER R	333-8892	5
15100	*TECHALLOY INC CALIF	330-2211	
	*TECHALLOY WESTERN	330-2211	
15110	*ARTS&CRAFTS WRHSE	968-4727	4
	*WOLSEY CO	336-4575	
15125	ESTRADA RALPH G	336-3680	3
15130	*CAL BEST FOODS	333-5213	3
	*CAL FLOOD MACHINERY	330-3219	3
15143	REYES C V	968-0806	+6
15147	PEREZ CHARLIE	336-6722	
15150	*RANKIN OVRHD DR SLS	330-1693	
15221	BUFANDA FRED C	336-5092	

Target Street	Cross Street	Source
✓	-	Haines Criss-Cross Directory

NELSON AVE 1973

```
14828*ADAMS MACHINE CO    330-9711+3
14830*VALLEY SANOBLASTING333-3412
14834  XXXX               OO
14836*BRYAN PRESS         330-0030 2
14840*PERFORMANCE AUTOMTV333-3413 2
14842*WOODS AUTOMOTIVE    336-5225+3
14908 LUIZ JOHN           333-0363 2
      *MILKY WAY FARMS    336-7815 2
15000*DOOLEY REDWOOD LMBR336-1261
15002*M&M LUMBER CO       333-1262
      *MONGER&MATHESN LM8R333-1262
15005 HERNANDEZ JIM       333-7635 2
15007 WALLS DANNY         336-3290+3
15008  XXXX               OO
15011 WALLS RANDALL       333-5644+3
15015 VANDERMEER HANS     333-2149
15045 CUARON LOUIS        336-6812+3
15100*TECHALLOY INC CALIF330-2211
```

Target Street	Cross Street	Source
✓	-	Haines Criss-Cross Directory

NELSON AVE 1973

..NELSON AV E 91744 CONT..

	*TECHALLOY WESTERN	330-2211
15110	*ART&FRAME WAREHOUSE	968-4727+3
	*WOLSEY CO	336-4575
15125	ESTRADA RALPH G	336-3680+3
15130	*CAL BEST FOODS	333-5213+3
	*CAL FOOD MACHINERY	330-3219+3
15137	XXXX	00
15147	PEREZ CHARLIE	336-6722
15150	*RANKIN OVRHD DR SLS	330-1693
15209	GODZYK ANDREW	336-6135

Target Street	Cross Street	Source
✓	-	Arcadia Directory Co

NELSON AVE 1969

14826 Accent Fence Co 3-5293
14830 Valley Sandblasting Co
3-3412
14834-36-38 Vacant
14840 M & L Fashions
968-3314
14842 Hydraulic Electro Co
of Am 968-3888
14908 Milky Way Farms 6-7815
14920 Johnson C B ©
15000 Dooley & Co Lbr 6-1261
15001 Ackman Sally
15002 M & M Lumber Co
3-1262
15003 Gabbard E E ©
15005 No Return
15006 Vacant
15007 Refused
15011 Roy M A Mrs © 0-7037
15015 Vander Meer Hans ©
3-2149
15045 Cuaron Rudolph ©
15051 Vacant
15057 Ramirez S G ©
15100 Techalloy Inc 0-2211
15103 Carrillo J L © 0-6486
15110 Wolsey Co 6-4575
15111 Gipson M M ©

Target Street	Cross Street	Source
✓	-	Arcadia Directory Co

NELSON AVE 1969

15119 DeLaTorre Aurelio
15125 Mena J G © 3-5686
15131 Carrillo Victor © 3-9008
15137 Vacant
15143 Reyes H F © 3-2061
15147 Perez Charlie © 6-6722
15150 Rankin Overhead Door
Sales Co 0-1693
15153 Alegria Charlotte Mrs ©
15159 Gillette R F ©
Unruh intersects
15209 Godzyk Andw © 6-6135

Target Street	Cross Street	Source
✓	-	Pacific City Directory

NELSON AVE 1964

14754 Jones E K
14765 Luna M R 6-8069
14820 Johnson C B 6-2452
California intersects
14908 Milky Way Farms 6-7815
Ectevec J C 6-1468
15000 Dooley & Co Lbr 6-1261
15002 Laco Lbr Co 3-1262
15015 Vander Meer Hans 3-2149
15045 Cuaron Rudolph
15051 Forbis Joel
15057 Ramirez S T 3-5347
15100 Techalloy Inc 0-2211
15103 Carrillo J L
15111 Bayerque L M 6-1778
15119 Torre A D
15125 Mena J J
15131 Carrillo Victor 3-5656
15137 Stewart C J 0-2768
15143 Reyes H F 3-2061
15147 Perez Charlie 6-6722
15150 Rankin Overhead Door
Sales Co 0-1693
15153 Alegra Charlotte Mrs
0-4121
15159 Gillette R F
Unruh intersects
15209 Armijo R S 6-4038

Target Street	Cross Street	Source
✓	-	Pacific City Directory

NELSON AVE 1961

14753 Parra J S ©
14754 Jones E K © 3-6568
14765 Luna M R © 6-9452
14820 Johnson C B 6-2452
14908 Milky Way Farms 6-7815
Cota L J 6-7360
15000 Dooley & Co lbr 6-1261
Lumber Center Milling Co 6-1292
15015 Borba Frank Jr © 3-4131
15045 Cuaron Rudy
15051 Melendez E I © 6-5733

Target Street	Cross Street	Source
✓	-	Pacific City Directory

NELSON AVE 1961

15057 Ramirez S G ®
15100 M & A Steel Sls & Serv
0-2211
15103 Carrillo J L ® 3-8802
15111 Bayerque L M Mrs ® 6-1778
15119 Laguna R L ® 3-0090
15125 Mena J G ®
15131 Carrillo Vic ® 3-5656
15137 Perez Michl ®
15143 Reyes H F ® 3-2061
15147 Sigala Charlie
15153 Lloyd Joan Mrs
15159 Gillette R F ®
Unruh intersects
15209 Wheeless J E ® 6-4229

15006 and 15010 Nelson Avenue

15006 and 15010 Nelson Avenue

La Puente, CA 91744

Inquiry Number: 6601287.3

August 02, 2021

Certified Sanborn® Map Report

6 Armstrong Road, 4th floor
Shelton, CT 06484
Toll Free: 800.352.0050
www.edrnet.com

Certified Sanborn® Map Report

08/02/21

Site Name:

15006 and 15010 Nelson Aven
15006 and 15010 Nelson Aven
La Puente, CA 91744
EDR Inquiry # 6601287.3

Client Name:

Ardent Environmental Group
1827 Capital Street
Corona, CA 92880
Contact: Paul Roberts

The Sanborn Library has been searched by EDR and maps covering the target property location as provided by Ardent Environmental Group were identified for the years listed below. The Sanborn Library is the largest, most complete collection of fire insurance maps. The collection includes maps from Sanborn, Bromley, Perris & Browne, Hopkins, Barlow, and others. Only Environmental Data Resources Inc. (EDR) is authorized to grant rights for commercial reproduction of maps by the Sanborn Library LLC, the copyright holder for the collection. Results can be authenticated by visiting www.edrnet.com/sanborn.

The Sanborn Library is continually enhanced with newly identified map archives. This report accesses all maps in the collection as of the day this report was generated.

Certified Sanborn Results:

Certification # 848A-4C48-81A7

PO # NA

Project 101275001

UNMAPPED PROPERTY

This report certifies that the complete holdings of the Sanborn Library, LLC collection have been searched based on client supplied target property information, and fire insurance maps covering the target property were not found.

Sanborn® Library search results

Certification #: 848A-4C48-81A7

The Sanborn Library includes more than 1.2 million fire insurance maps from Sanborn, Bromley, Perris & Browne, Hopkins, Barlow and others which track historical property usage in approximately 12,000 American cities and towns. Collections searched:

- ☑ Library of Congress
- ☑ University Publications of America
- ☑ EDR Private Collection

The Sanborn Library LLC Since 1866™

Limited Permission To Make Copies

Ardent Environmental Group (the client) is permitted to make up to FIVE photocopies of this Sanborn Map transmittal and each fire insurance map accompanying this report solely for the limited use of its customer. No one other than the client is authorized to make copies. Upon request made directly to an EDR Account Executive, the client may be permitted to make a limited number of additional photocopies. This permission is conditioned upon compliance by the client, its customer and their agents with EDR's copyright policy; a copy of which is available upon request.

Disclaimer - Copyright and Trademark Notice

This Report contains certain information obtained from a variety of public and other sources reasonably available to Environmental Data Resources, Inc. It cannot be concluded from this Report that coverage information for the target and surrounding properties does not exist from other sources. NO WARRANTY EXPRESSED OR IMPLIED, IS MADE WHATSOEVER IN CONNECTION WITH THIS REPORT. ENVIRONMENTAL DATA RESOURCES, INC. SPECIFICALLY DISCLAIMS THE MAKING OF ANY SUCH WARRANTIES, INCLUDING WITHOUT LIMITATION, MERCHANTABILITY OR FITNESS FOR A PARTICULAR USE OR PURPOSE. ALL RISK IS ASSUMED BY THE USER. IN NO EVENT SHALL ENVIRONMENTAL DATA RESOURCES, INC. BE LIABLE TO ANYONE, WHETHER ARISING OUT OF ERRORS OR OMISSIONS, NEGLIGENCE, ACCIDENT OR ANY OTHER CAUSE, FOR ANY LOSS OF DAMAGE, INCLUDING, WITHOUT LIMITATION, SPECIAL, INCIDENTAL, CONSEQUENTIAL, OR EXEMPLARY DAMAGES. ANY LIABILITY ON THE PART OF ENVIRONMENTAL DATA RESOURCES, INC. IS STRICTLY LIMITED TO A REFUND OF THE AMOUNT PAID FOR THIS REPORT. Purchaser accepts this Report "AS IS". Any analyses, estimates, ratings, environmental risk levels or risk codes provided in this Report are provided for illustrative purposes only, and are not intended to provide, nor should they be interpreted as providing any facts regarding, or prediction or forecast of, any environmental risk for any property. Only a Phase I Environmental Site Assessment performed by an environmental professional can provide information regarding the environmental risk for any property. Additionally, the information provided in this Report is not to be construed as legal advice.

Copyright 2021 by Environmental Data Resources, Inc. All rights reserved. Reproduction in any media or format, in whole or in part, of any report or map of Environmental Data Resources, Inc., or its affiliates, is prohibited without prior written permission.

EDR and its logos (including Sanborn and Sanborn Map) are trademarks of Environmental Data Resources, Inc. or its affiliates. All other trademarks used herein are the property of their respective owners.

15006 and 15010 Nelson Avenue

15006 and 15010 Nelson Avenue

La Puente, CA 91744

Inquiry Number: 6601287.4

August 02, 2021

EDR Historical Topo Map Report

with QuadMatch™

6 Armstrong Road, 4th floor
Shelton, CT 06484
Toll Free: 800.352.0050
www.edrnet.com

EDR Historical Topo Map Report

08/02/21

Site Name:	Client Name:
15006 and 15010 Nelson Aven	Ardent Environmental Group
15006 and 15010 Nelson Aven	1827 Capital Street
La Puente, CA 91744	Corona, CA 92880
EDR Inquiry # 6601287.4	Contact: Paul Roberts

EDR Topographic Map Library has been searched by EDR and maps covering the target property location as provided by Ardent Environmental Group were identified for the years listed below. EDR's Historical Topo Map Report is designed to assist professionals in evaluating potential liability on a target property resulting from past activities. EDRs Historical Topo Map Report includes a search of a collection of public and private color historical topographic maps, dating back to the late 1800s.

Search Results:		*Coordinates:*	
P.O.#	NA	**Latitude:**	34.032011 34° 1' 55" North
Project:	101275001	**Longitude:**	-117.965454 -117° 57' 56" West
		UTM Zone:	Zone 11 North
		UTM X Meters:	410874.28
		UTM Y Meters:	3766125.57
		Elevation:	311.00' above sea level

Maps Provided:

2012	1897
1981	1894
1972	
1966	
1953	
1927	
1904	
1898	

Disclaimer - Copyright and Trademark Notice

This Report contains certain information obtained from a variety of public and other sources reasonably available to Environmental Data Resources, Inc. It cannot be concluded from this Report that coverage information for the target and surrounding properties does not exist from other sources. NO WARRANTY EXPRESSED OR IMPLIED, IS MADE WHATSOEVER IN CONNECTION WITH THIS REPORT. ENVIRONMENTAL DATA RESOURCES, INC. SPECIFICALLY DISCLAIMS THE MAKING OF ANY SUCH WARRANTIES, INCLUDING WITHOUT LIMITATION, MERCHANTABILITY OR FITNESS FOR A PARTICULAR USE OR PURPOSE. ALL RISK IS ASSUMED BY THE USER. IN NO EVENT SHALL ENVIRONMENTAL DATA RESOURCES, INC. BE LIABLE TO ANYONE, WHETHER ARISING OUT OF ERRORS OR OMISSIONS, NEGLIGENCE, ACCIDENT OR ANY OTHER CAUSE, FOR ANY LOSS OF DAMAGE, INCLUDING, WITHOUT LIMITATION, SPECIAL, INCIDENTAL, CONSEQUENTIAL, OR EXEMPLARY DAMAGES. ANY LIABILITY ON THE PART OF ENVIRONMENTAL DATA RESOURCES, INC. IS STRICTLY LIMITED TO A REFUND OF THE AMOUNT PAID FOR THIS REPORT. Purchaser accepts this Report "AS IS". Any analyses, estimates, ratings, environmental risk levels or risk codes provided in this Report are provided for illustrative purposes only, and are not intended to provide, nor should they be interpreted as providing any facts regarding, or prediction or forecast of, any environmental risk for any property. Only a Phase I Environmental Site Assessment performed by an environmental professional can provide information regarding the environmental risk for any property. Additionally, the information provided in this Report is not to be construed as legal advice.

Copyright 2021 by Environmental Data Resources, Inc. All rights reserved. Reproduction in any media or format, in whole or in part, of any report or map of Environmental Data Resources, Inc., or its affiliates, is prohibited without prior written permission.

EDR and its logos (including Sanborn and Sanborn Map) are trademarks of Environmental Data Resources, Inc. or its affiliates. All other trademarks used herein are the property of their respective owners.

Topo Sheet Key

This EDR Topo Map Report is based upon the following USGS topographic map sheets.

2012 Source Sheets

Baldwin Park
2012
7.5-minute, 24000

1981 Source Sheets

Baldwin Park
1981
7.5-minute, 24000
Aerial Photo Revised 1978

1972 Source Sheets

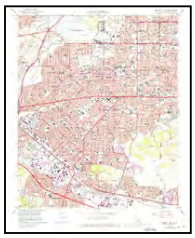

Baldwin Park
1972
7.5-minute, 24000
Aerial Photo Revised 1972

1966 Source Sheets

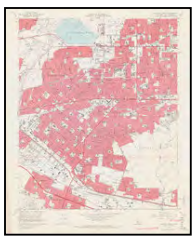

Baldwin Park
1966
7.5-minute, 24000
Aerial Photo Revised 1964

Topo Sheet Key

This EDR Topo Map Report is based upon the following USGS topographic map sheets.

1953 Source Sheets

Baldwin Park
1953
7.5-minute, 24000
Aerial Photo Revised 1952

1927 Source Sheets

Puente
1927
7.5-minute, 24000

1904 Source Sheets

Pomona
1904
15-minute, 62500

1898 Source Sheets

Pomona
1898
15-minute, 62500

Topo Sheet Key

This EDR Topo Map Report is based upon the following USGS topographic map sheets.

1897 Source Sheets

Pomona
1897
15-minute, 62500

1894 Source Sheets

Pomona
1894
15-minute, 62500

Historical Topo Map

2012

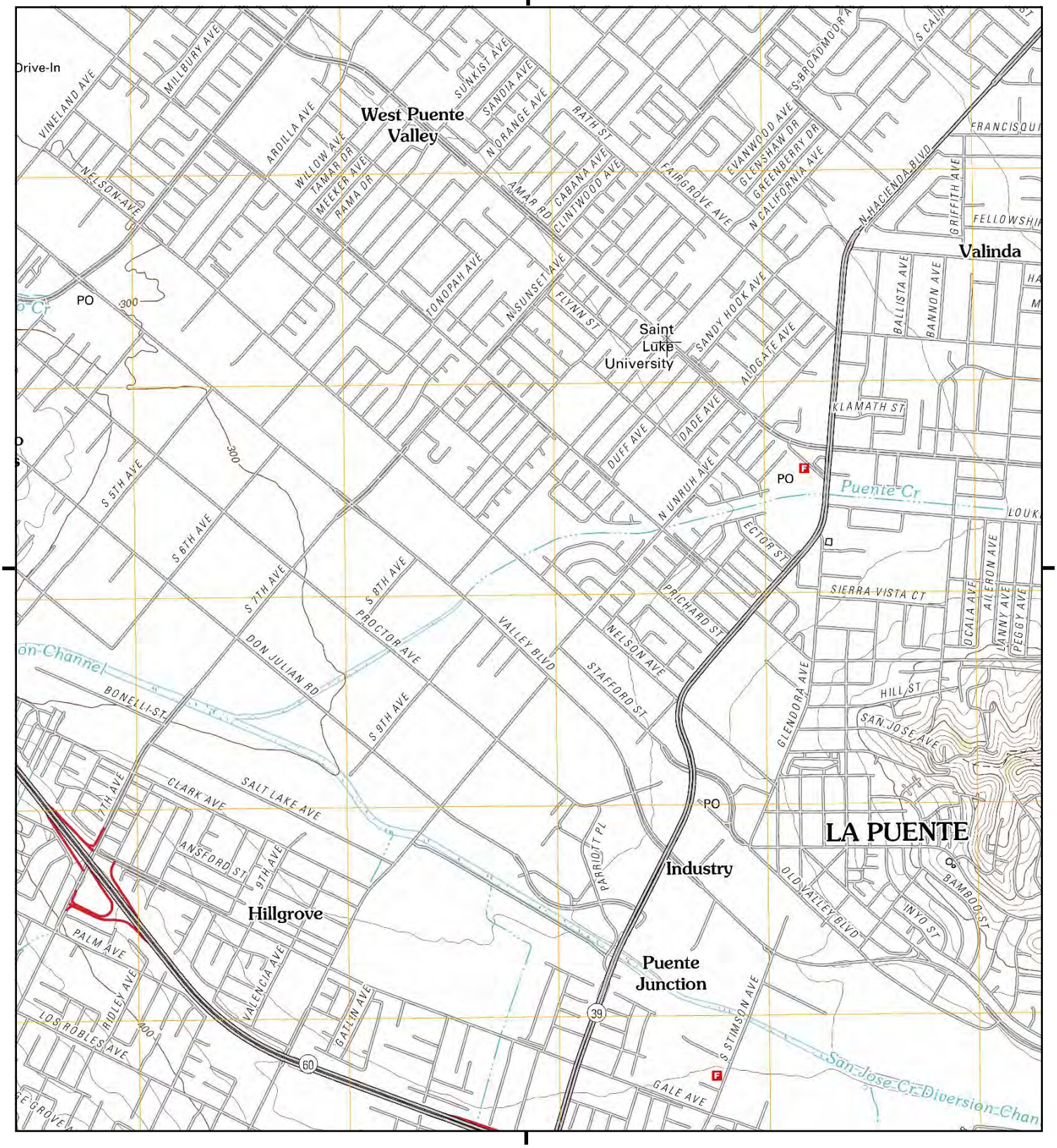

This report includes information from the following map sheet(s).

0 Miles 0.25 0.5 1 1.5

NW N NE
W E
SW S SE

TP, Baldwin Park, 2012, 7.5-minute

SITE NAME: 15006 and 15010 Nelson Avenue
ADDRESS: 15006 and 15010 Nelson Avenue
La Puente, CA 91744
CLIENT: Ardent Environmental Group

N

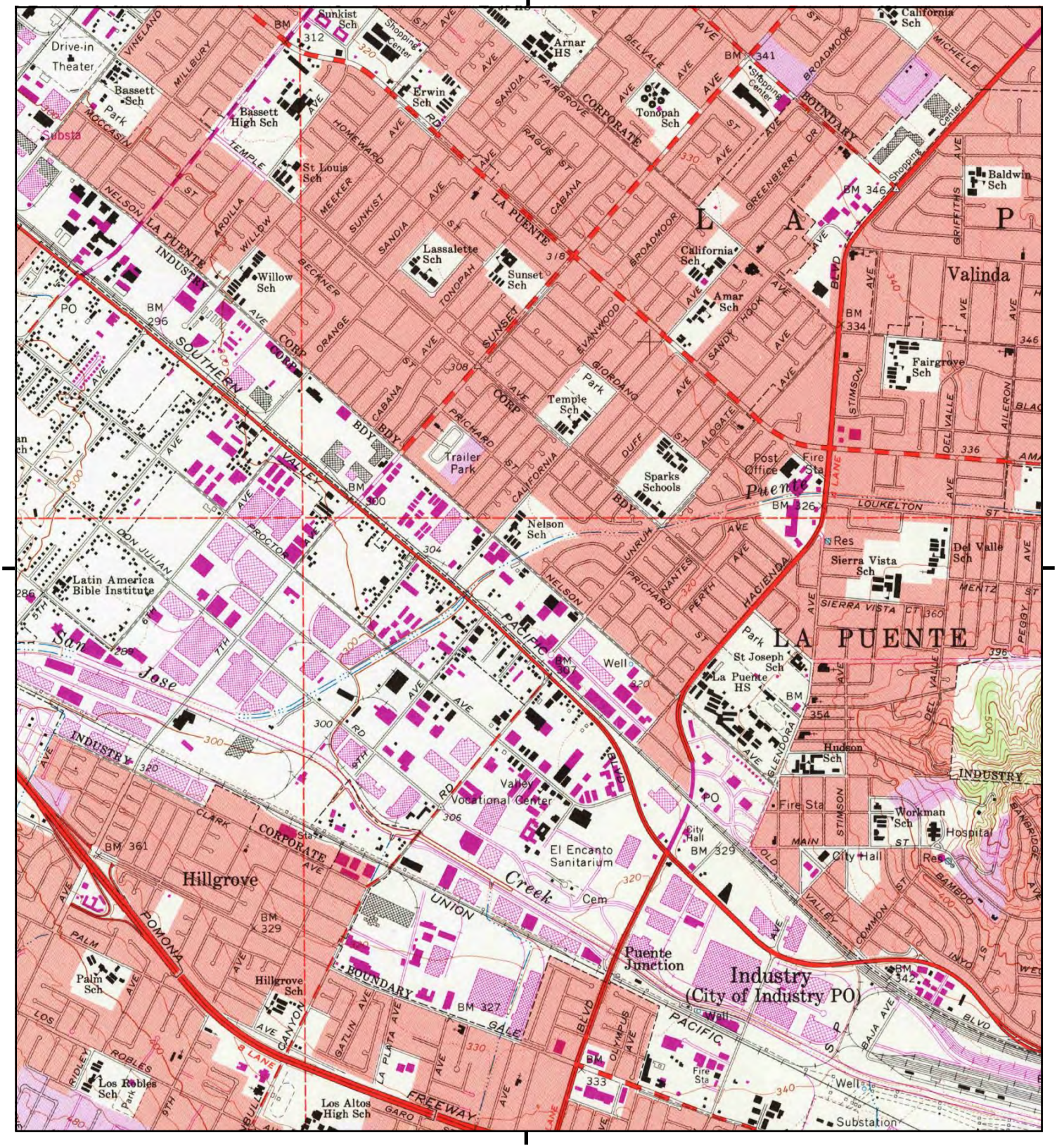

This report includes information from the following map sheet(s).

0 Miles 0.25 0.5 1 1.5

NW N NE
W E
SW S SE

TP, Baldwin Park, 1981, 7.5-minute

SITE NAME: 15006 and 15010 Nelson Avenue
ADDRESS: 15006 and 15010 Nelson Avenue
La Puente, CA 91744
CLIENT: Ardent Environmental Group

N

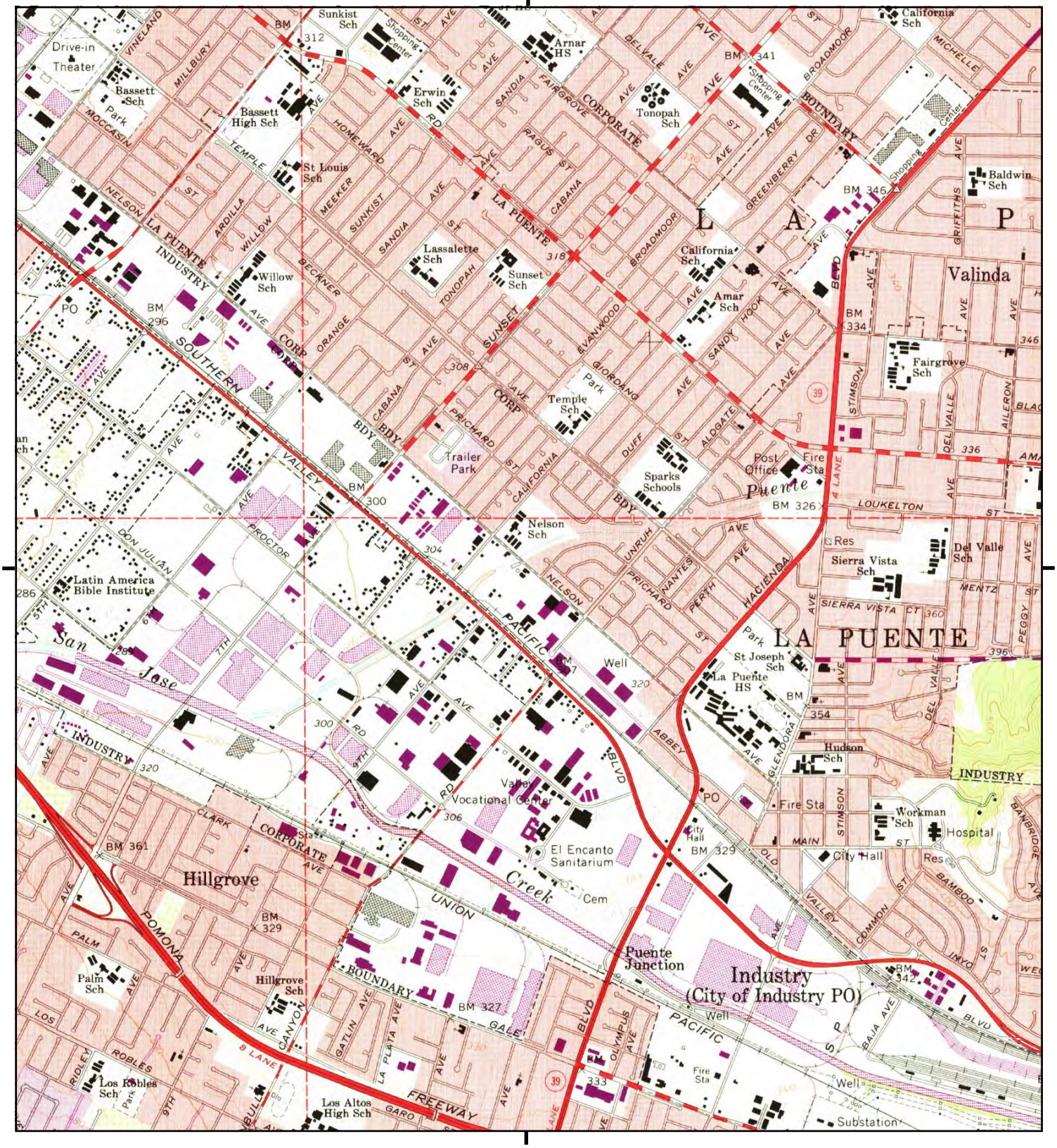

This report includes information from the following map sheet(s).

0 Miles 0.25 0.5 1 1.5

NW N NE
W E
SW S SE

TP, Baldwin Park, 1972, 7.5-minute

SITE NAME: 15006 and 15010 Nelson Avenue
ADDRESS: 15006 and 15010 Nelson Avenue
La Puente, CA 91744
CLIENT: Ardent Environmental Group

N

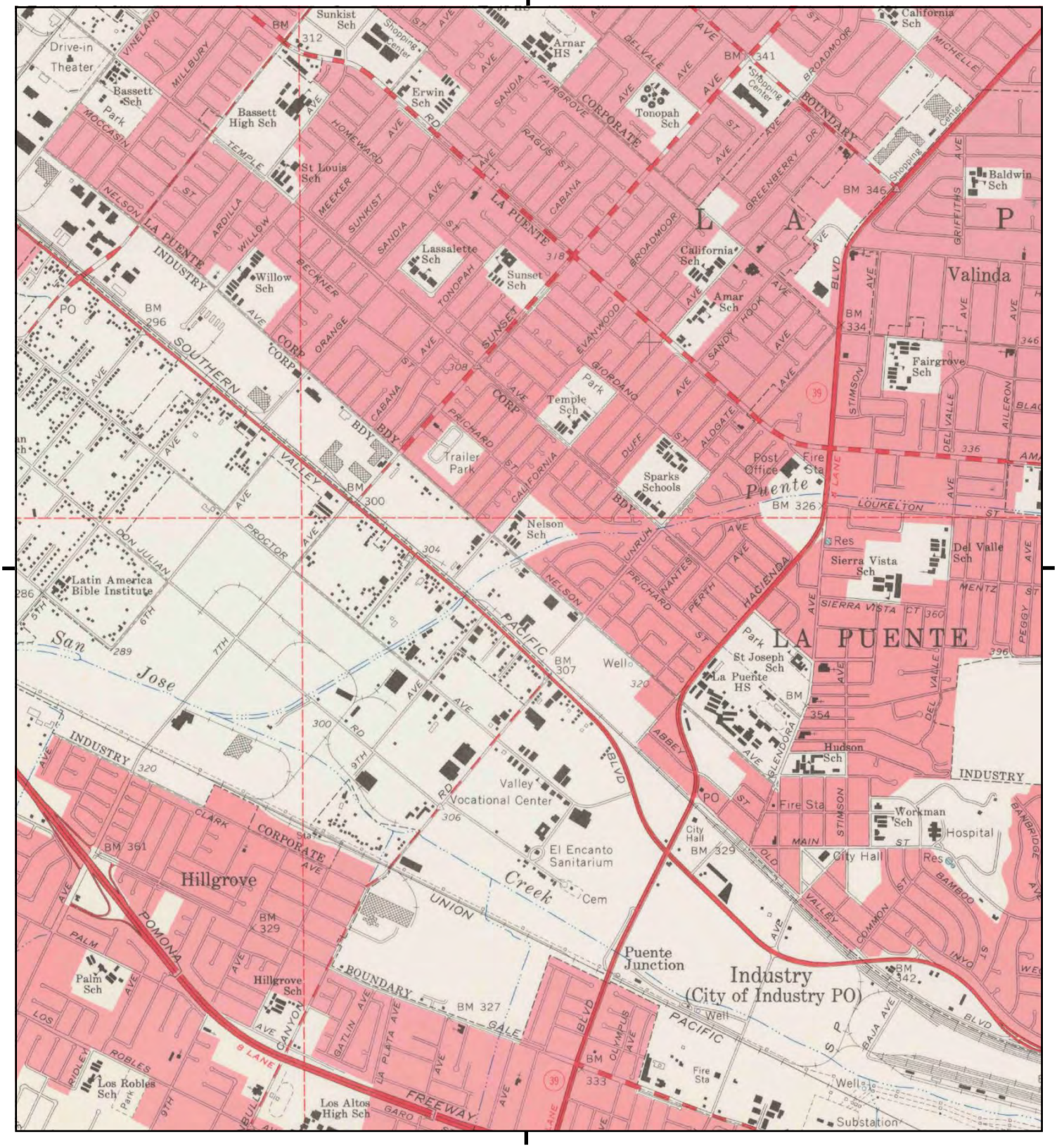

This report includes information from the following map sheet(s).

0 Miles 0.25 0.5 1 1.5

NW N NE
W E
SW S SE

TP, Baldwin Park, 1966, 7.5-minute

SITE NAME: 15006 and 15010 Nelson Avenue
ADDRESS: 15006 and 15010 Nelson Avenue
La Puente, CA 91744
CLIENT: Ardent Environmental Group

N

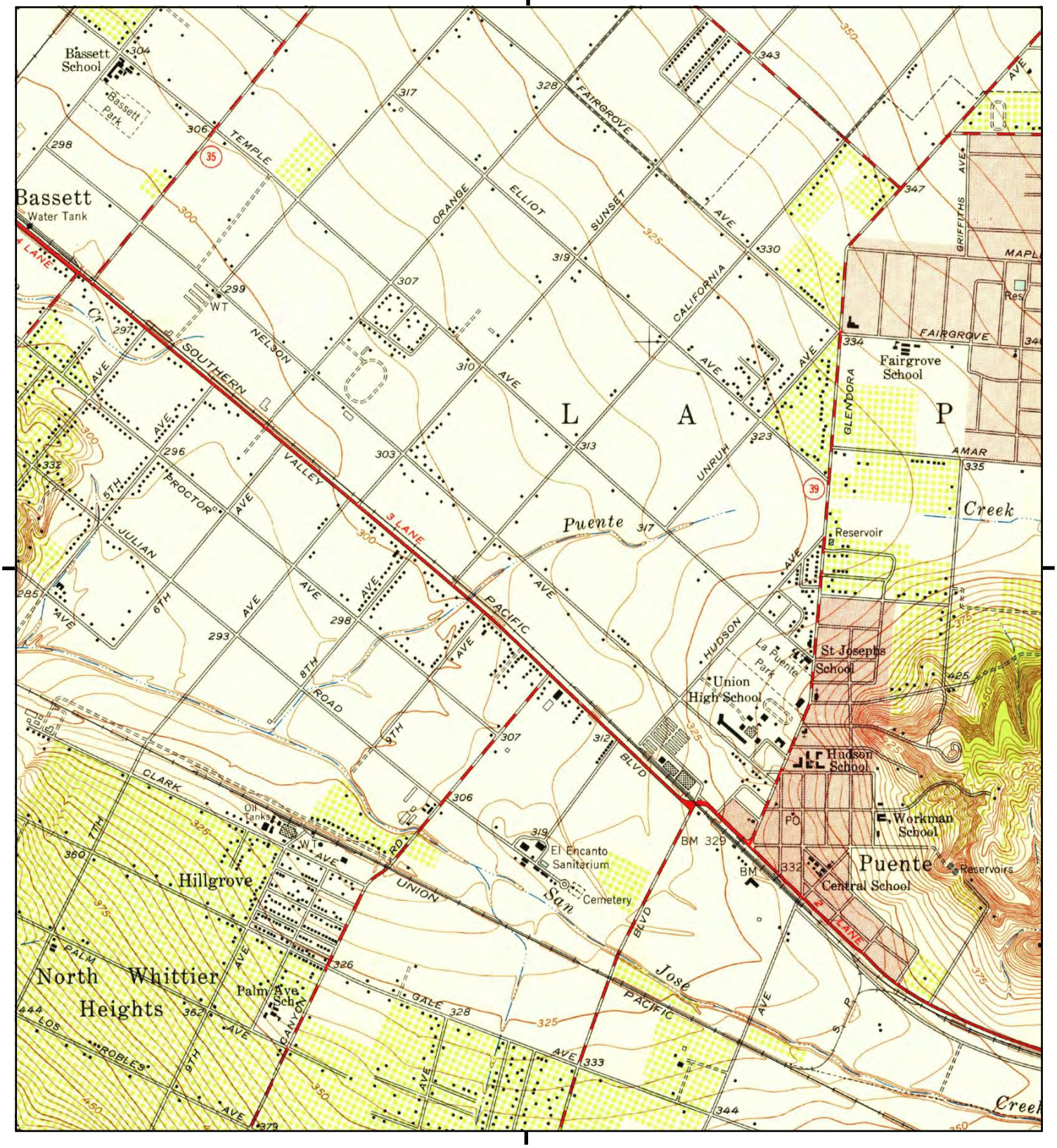

This report includes information from the following map sheet(s).

0 Miles 0.25 0.5 1 1.5

NW N NE
W E
SW S SE

TP, Baldwin Park, 1953, 7.5-minute

SITE NAME: 15006 and 15010 Nelson Avenue
ADDRESS: 15006 and 15010 Nelson Avenue
La Puente, CA 91744
CLIENT: Ardent Environmental Group

N

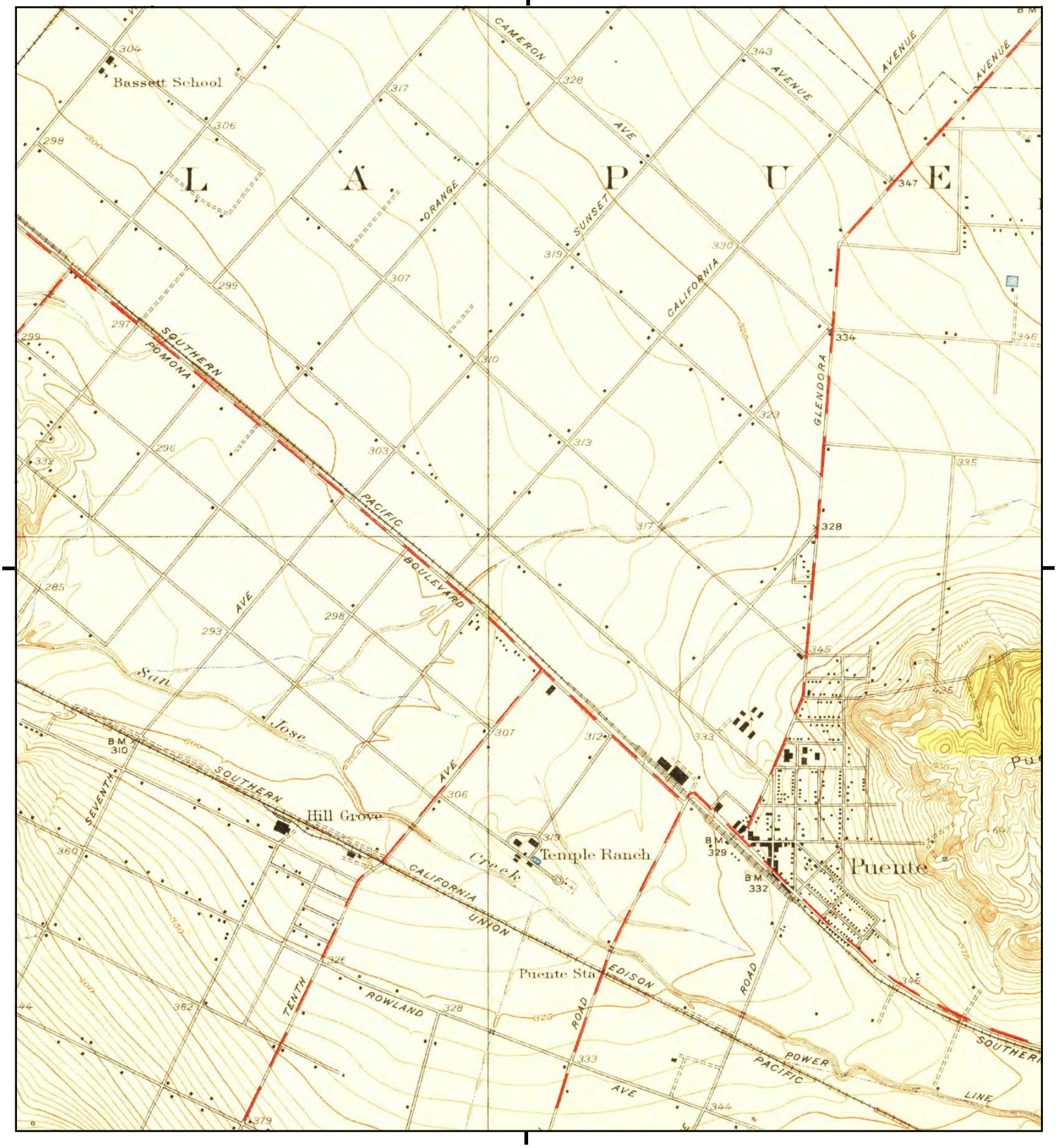

This report includes information from the following map sheet(s).

0 Miles 0.25 0.5 1 1.5

NW N NE
W E
SW S SE

TP, Puente, 1927, 7.5-minute

SITE NAME: 15006 and 15010 Nelson Avenue
ADDRESS: 15006 and 15010 Nelson Avenue
La Puente, CA 91744
CLIENT: Ardent Environmental Group

N

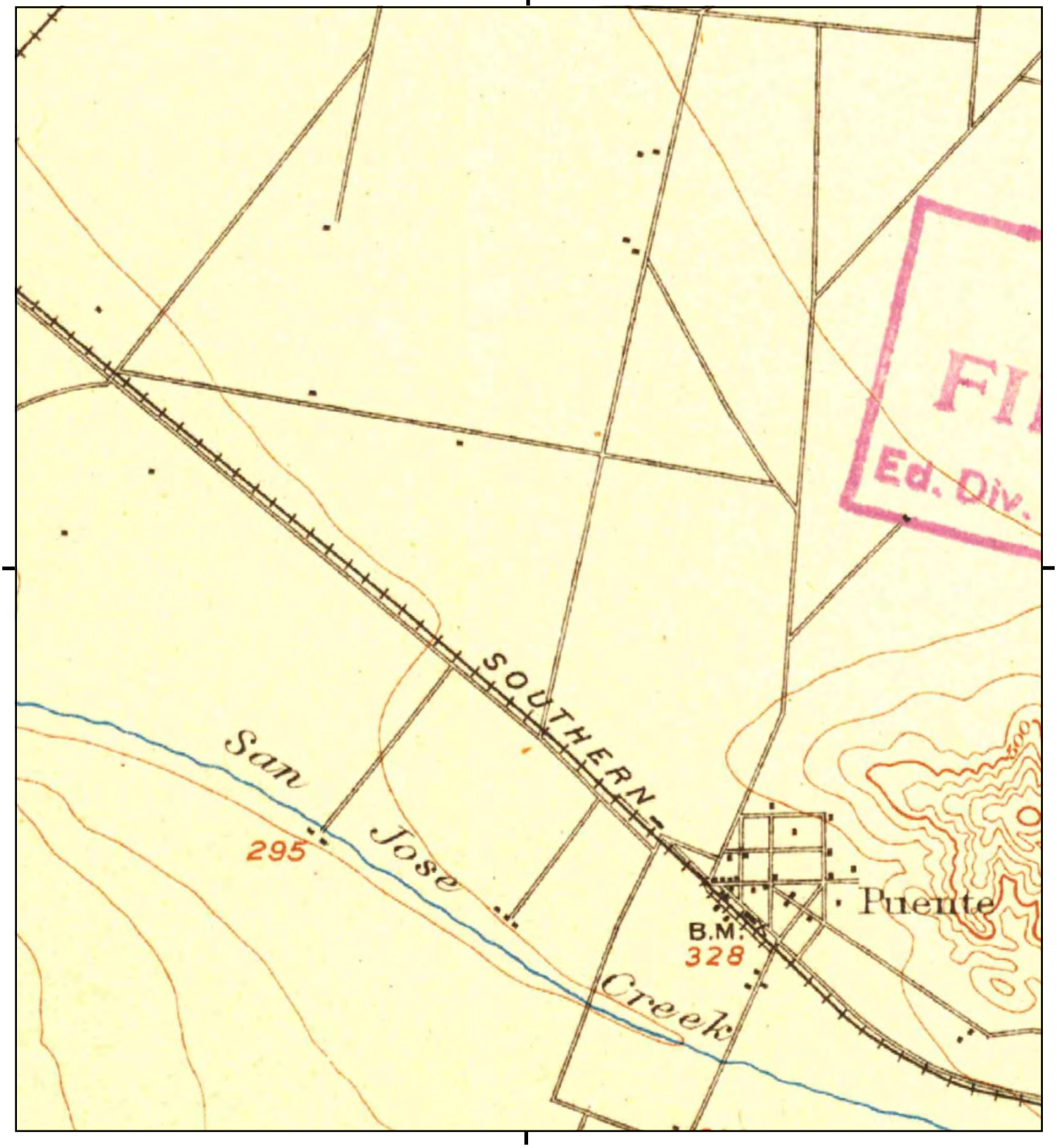

This report includes information from the following map sheet(s).

0 Miles 0.25 0.5 1 1.5

NW N NE
W E
SW S SE

TP, Pomona, 1904, 15-minute

SITE NAME: 15006 and 15010 Nelson Avenue
ADDRESS: 15006 and 15010 Nelson Avenue
La Puente, CA 91744
CLIENT: Ardent Environmental Group

N

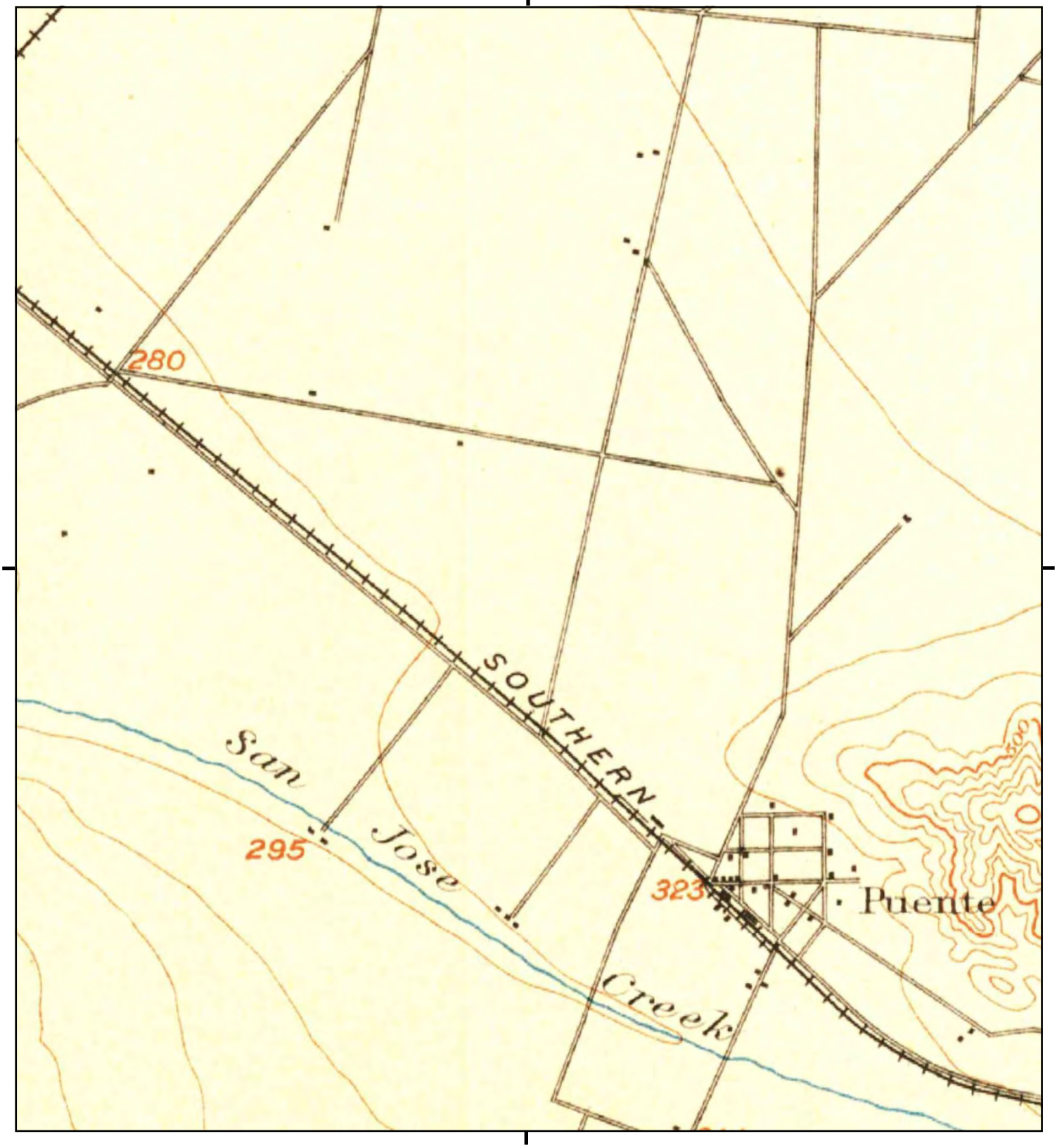

This report includes information from the following map sheet(s).

0 Miles 0.25 0.5 1 1.5

NW N NE
W E
SW S SE

TP, Pomona, 1898, 15-minute

SITE NAME: 15006 and 15010 Nelson Avenue
ADDRESS: 15006 and 15010 Nelson Avenue
La Puente, CA 91744
CLIENT: Ardent Environmental Group

N

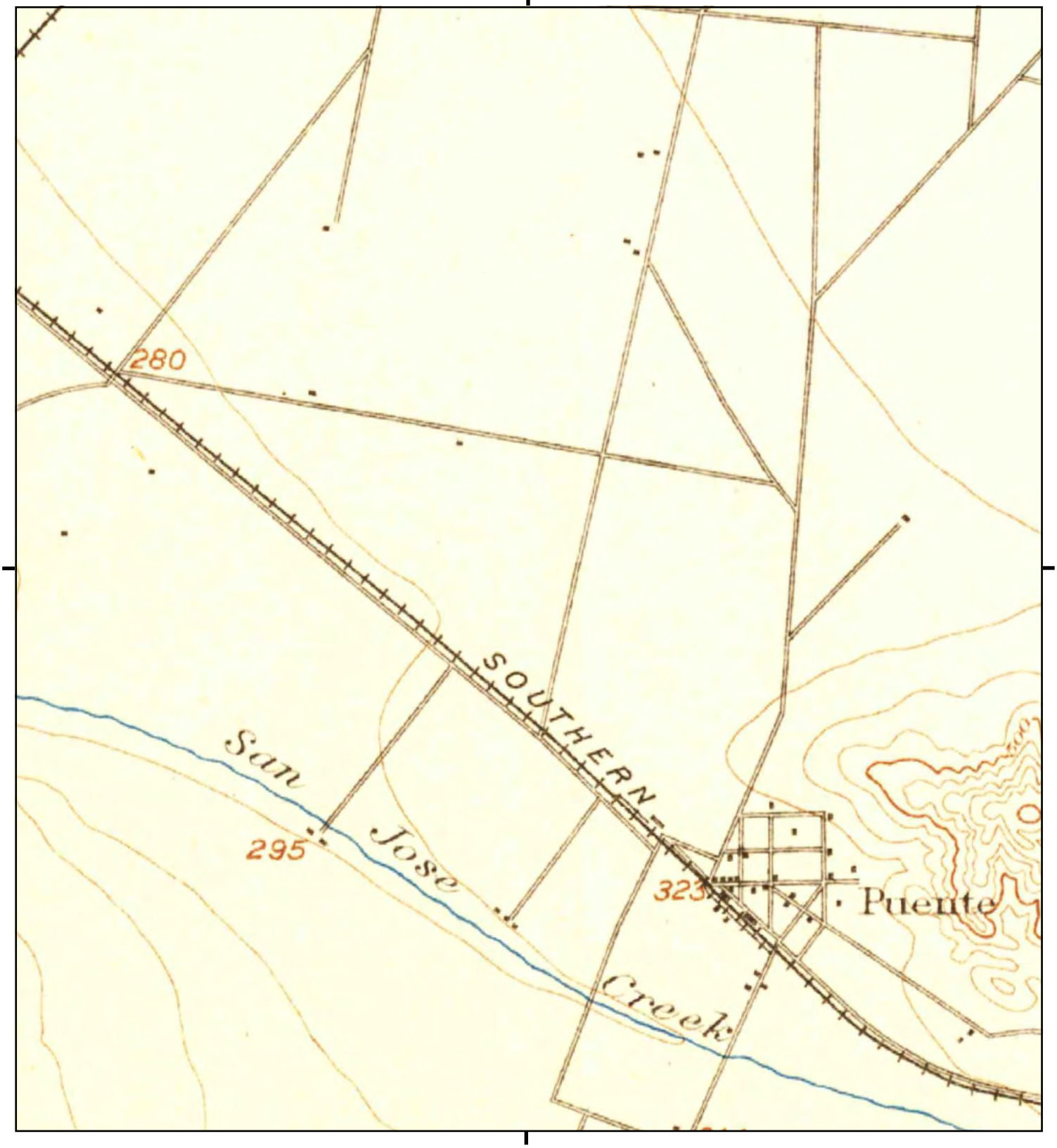

This report includes information from the following map sheet(s).

0 Miles 0.25 0.5 1 1.5

NW N NE
W E
SW S SE

TP, Pomona, 1897, 15-minute

SITE NAME: 15006 and 15010 Nelson Avenue
ADDRESS: 15006 and 15010 Nelson Avenue
La Puente, CA 91744
CLIENT: Ardent Environmental Group

N

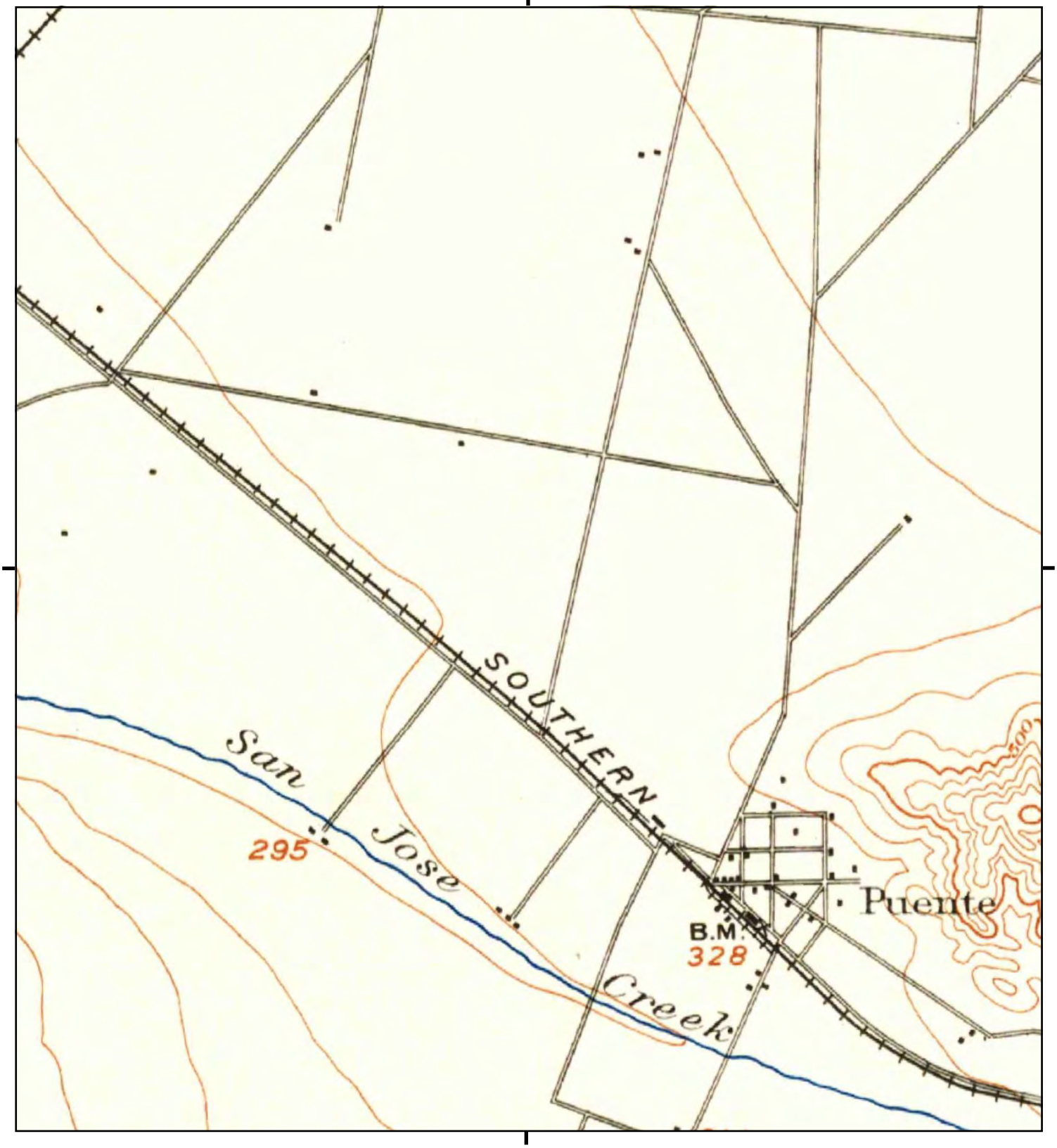

This report includes information from the following map sheet(s).

0 Miles 0.25 0.5 1 1.5

NW N NE
W E
SW S SE

TP, Pomona, 1894, 15-minute

SITE NAME: 15006 and 15010 Nelson Avenue
ADDRESS: 15006 and 15010 Nelson Avenue
La Puente, CA 91744
CLIENT: Ardent Environmental Group

N

APPENDIX E

ENVIRONMENTAL DATABASE REPORT

15006 and 15010 Nelson Avenue
15006 and 15010 Nelson Avenue
La Puente, CA 91744

Inquiry Number: 6601287.2s
August 02, 2021

The EDR Radius Map™ Report with GeoCheck®

6 Armstrong Road, 4th floor
Shelton, CT 06484
Toll Free: 800.352.0050
www.edrnet.com

TABLE OF CONTENTS

SECTION	PAGE
Executive Summary	ES1
Overview Map	2
Detail Map	3
Map Findings Summary	4
Map Findings	9
Orphan Summary	644
Government Records Searched/Data Currency Tracking	GR-1

GEOCHECK ADDENDUM

Physical Setting Source Addendum	A-1
Physical Setting Source Summary	A-2
Physical Setting Source Map	A-10
Physical Setting Source Map Findings	A-11
Physical Setting Source Records Searched	PSGR-1

Thank you for your business.
Please contact EDR at 1-800-352-0050
with any questions or comments.

Disclaimer - Copyright and Trademark Notice

This Report contains certain information obtained from a variety of public and other sources reasonably available to Environmental Data Resources, Inc. It cannot be concluded from this Report that coverage information for the target and surrounding properties does not exist from other sources. **NO WARRANTY EXPRESSED OR IMPLIED, IS MADE WHATSOEVER IN CONNECTION WITH THIS REPORT. ENVIRONMENTAL DATA RESOURCES, INC. SPECIFICALLY DISCLAIMS THE MAKING OF ANY SUCH WARRANTIES, INCLUDING WITHOUT LIMITATION, MERCHANTABILITY OR FITNESS FOR A PARTICULAR USE OR PURPOSE. ALL RISK IS ASSUMED BY THE USER. IN NO EVENT SHALL ENVIRONMENTAL DATA RESOURCES, INC. BE LIABLE TO ANYONE, WHETHER ARISING OUT OF ERRORS OR OMISSIONS, NEGLIGENCE, ACCIDENT OR ANY OTHER CAUSE, FOR ANY LOSS OF DAMAGE, INCLUDING, WITHOUT LIMITATION, SPECIAL, INCIDENTAL, CONSEQUENTIAL, OR EXEMPLARY DAMAGES. ANY LIABILITY ON THE PART OF ENVIRONMENTAL DATA RESOURCES, INC. IS STRICTLY LIMITED TO A REFUND OF THE AMOUNT PAID FOR THIS REPORT.** Purchaser accepts this Report "AS IS". Any analyses, estimates, ratings, environmental risk levels or risk codes provided in this Report are provided for illustrative purposes only, and are not intended to provide, nor should they be interpreted as providing any facts regarding, or prediction or forecast of, any environmental risk for any property. Only a Phase I Environmental Site Assessment performed by an environmental professional can provide information regarding the environmental risk for any property. Additionally, the information provided in this Report is not to be construed as legal advice.

Copyright 2020 by Environmental Data Resources, Inc. All rights reserved. Reproduction in any media or format, in whole or in part, of any report or map of Environmental Data Resources, Inc., or its affiliates, is prohibited without prior written permission.

EDR and its logos (including Sanborn and Sanborn Map) are trademarks of Environmental Data Resources, Inc. or its affiliates. All other trademarks used herein are the property of their respective owners.

EXECUTIVE SUMMARY

A search of available environmental records was conducted by Environmental Data Resources, Inc (EDR). The report was designed to assist parties seeking to meet the search requirements of EPA's Standards and Practices for All Appropriate Inquiries (40 CFR Part 312), the ASTM Standard Practice for Environmental Site Assessments (E 1527-13), the ASTM Standard Practice for Environmental Site Assessments for Forestland or Rural Property (E 2247-16), the ASTM Standard Practice for Limited Environmental Due Diligence: Transaction Screen Process (E 1528-14) or custom requirements developed for the evaluation of environmental risk associated with a parcel of real estate.

TARGET PROPERTY INFORMATION

ADDRESS

15006 AND 15010 NELSON AVENUE
LA PUENTE, CA 91744

COORDINATES

Latitude (North):	34.0320110 - 34° 1' 55.23''
Longitude (West):	117.9654540 - 117° 57' 55.63''
Universal Tranverse Mercator:	Zone 11
UTM X (Meters):	410872.3
UTM Y (Meters):	3765931.0
Elevation:	311 ft. above sea level

USGS TOPOGRAPHIC MAP ASSOCIATED WITH TARGET PROPERTY

Target Property Map:	5619056 BALDWIN PARK, CA
Version Date:	2012

AERIAL PHOTOGRAPHY IN THIS REPORT

Portions of Photo from:	20140513
Source:	USDA

MAPPED SITES SUMMARY

Target Property Address:
15006 AND 15010 NELSON AVENUE
LA PUENTE, CA 91744

Click on Map ID to see full detail.

MAP ID	SITE NAME	ADDRESS	DATABASE ACRONYMS	RELATIVE ELEVATION	DIST (ft. & mi.) DIRECTION
A1	SCULLY TRANSPORTATIO	15006 NELSON AVE	RCRA-SQG, FINDS, ECHO, CA HAZNET, CA HWTS		TP
A2	DOOLEY FOREST PRODUC	15006 E. NELSON AVE.	CA CPS-SLIC, CA WIP		TP
A3	SCULLY TRANSPORTATIO	15006 NELSON AVE	CA HIST UST, CA CIWQS		TP
A4	EDNA INC	15006 NELSON AVE	CA SWEEPS UST, CA LOS ANGELES CO. HMS		TP
A5	LOS ANGELES TERMINAL	15006 E NELSON ST	CA HIST UST		TP
A6		15006 NELSON AVE	CA AST		TP
A7	SCULLY TRANSPORTATIO	15006 NELSON AVE	CA HAZNET, CA CERS, CA HWTS		TP
A8	UPS TRUCK LEASING	15006 NELSON AVE	CA HAZNET, CA HWTS		TP
A9	EDNA INC.	15006 NELSON AVE	FINDS		TP
A10	1X EDNA INC	15006 NELSON AVE	CA HAZNET, CA HWTS		TP
A11	EDNA INC.	15006 NELSON AVE	CA LUST, CA Cortese, CA HIST CORTESE, CA CERS		TP
Reg	SAN GABRIEL VALLEY		CA AOCONCERN	Same	1 ft.
Reg	SAN GABRIEL VALLEY (	STIMSON AVE & OLD VA	NPL, SEMS, US ENG CONTROLS, ROD, PRP, ICIS, FINDS,...	Same	1 ft.
A12	TRUCK WASH THE	15000 NELSON	RCRA-SQG, FINDS, ECHO, CA HAZNET, CA HWTS	Higher	114, 0.022, WNW
B13	WRTEKNICA	15046 NELSON AVE	RCRA NonGen / NLR	Higher	334, 0.063, SE
C14	NLC PLASTIC GRAPHICS	14940 E. NELSON AVE.	CA CPS-SLIC, CA WIP	Lower	359, 0.068, NW
C15	PACIFIC GRAPHICS	14938 NELSON	RCRA NonGen / NLR	Lower	386, 0.073, WNW
16	FRAME & FINISHING	15046 NELSON UNITS 3	CA CERS HAZ WASTE	Higher	405, 0.077, SSE
B17	BINS TRUCKING INC	15100 NELSON AVE	RCRA NonGen / NLR	Higher	476, 0.090, SE
B18	JK DIESEL REPAIR	15100 NELSON AVE	CA CPS-SLIC, CA CERS HAZ WASTE, CA CHMIRS, CA HIST...	Higher	476, 0.090, SE
B19	NELSON LUBE SERVICE	15100 NELSON AVE	RCRA NonGen / NLR	Higher	476, 0.090, SE
B20	TECHALLOY INC., CALI	15100 NELSON AVE	CA HIST UST	Higher	476, 0.090, SE
B21	TECHALLOY COMPANY IN	15100 NELSON AVE E	CA LUST, CA Cortese, CA CERS	Higher	476, 0.090, SE
D22	BROUGH INDUSTRIES IN	15100 E. NELSON AVE.	SEMS, ECHO	Higher	623, 0.118, SE
D23	L & L TRANS INC	15100 E NELSON AVE	CA SWEEPS UST, CA FID UST, CA HAZNET, CA HWTS	Higher	623, 0.118, SE
D24	BROUGH INDUSTRIES IN	15100 E NELSON AVE	RCRA-SQG, FINDS, CA HAZNET, CA HWTS	Higher	623, 0.118, SE
D25	FORMER BROUGH INDUST	15100 E E. NELSON AV	CA HIST UST, CA WIP	Higher	623, 0.118, SE
D26	WOLSEY CO	15110 E NELSON AVE	RCRA-SQG, CA CPS-SLIC, FINDS, ECHO, CA HAZNET, CA...	Higher	667, 0.126, SE
E27	SOLO ENTERPRISES COR	220 N CALIFORNIA AVE	CA CERS HAZ WASTE, CA LOS ANGELES CO. HMS, CA CERS	Lower	746, 0.141, WNW
E28	SOLO ENTERPRISE CORP	220 N CALIFORNIA AVE	CA NPDES, CA WDS, CA WIP, CA CIWQS	Lower	746, 0.141, WNW
E29	SOLO ENTERPRISE CORP	220 N CALIFORNIA AVE	RCRA NonGen / NLR	Lower	746, 0.141, WNW
F30	COMPARE VALUE	14900 E. NELSON AVE.	CA CPS-SLIC, CA WIP	Lower	774, 0.147, NW
E31	M-BRO CORPORATION	212 N. CALIFORNIA AV	CA CPS-SLIC, CA WIP	Lower	783, 0.148, WNW
F32	TEXACO SERV STA	241 CALIFORNIA AVE	CA UST	Lower	828, 0.157, NW
F33	VARTANIANS TEXACO	241 N CALIFORNIA AVE	CA SWEEPS UST, CA FID UST, CA LOS ANGELES CO. HMS	Lower	828, 0.157, NW
F34	EDUARDO SCHNEIDER	241 CALIFORNIA AVE.	CA LUST, CA Cortese, CA CERS	Lower	828, 0.157, NW
E35	HEAVY DUTY TRUCK REP	233 N. CALIFORNIA AV	CA CPS-SLIC, CA WIP	Lower	854, 0.162, WNW
F36	JACOBO AND SONS	14842 NELSON AVE.	CA CPS-SLIC, CA WIP	Lower	868, 0.164, NW
37	ACCENT FENCE CO., IN	180 N. CALIFORNIA AV	CA CPS-SLIC, CA WIP	Lower	876, 0.166, West

MAPPED SITES SUMMARY

Target Property Address:
15006 AND 15010 NELSON AVENUE
LA PUENTE, CA 91744

Click on Map ID to see full detail.

MAP ID	SITE NAME	ADDRESS	DATABASE ACRONYMS	RELATIVE ELEVATION	DIST (ft. & mi.) DIRECTION
G38	PUENTE READY MIX INC	209 N CALIFORNIA AVE	CA HIST UST	Lower	911, 0.173, WNW
G39	PUENTE READY MIX	209 CALIFORNIA AVE N	CA LUST, CA Cortese, CA HIST CORTESE, CA CERS	Lower	911, 0.173, WNW
G40	PUENTE READY MIX INC	209 N CALIFORNIA AVE	CA UST	Lower	911, 0.173, WNW
G41	PUENTE READY MIX	209 N CALIFORNIA AVE	RCRA NonGen / NLR	Lower	911, 0.173, WNW
G42	PUENTE READY MIX	209 N CALIFORNIA AVE	CA CPS-SLIC, CA CERS HAZ WASTE, CA SWEEPS UST, CA..	Lower	911, 0.173, WNW
G43	PUENTE READY MIX INC	209 CALIFORNIA AVE	CA UST	Lower	911, 0.173, WNW
44	RANKIN OVERHEAD DOOR	15150 E NELSON	RCRA-SQG, CA LUST, CA SWEEPS UST, FINDS, ECHO, CA...	Higher	1006, 0.191, SE
H45	BURR LUMBER COMPANY	127 N CALIFORNIA BLV	CA HIST UST	Lower	1061, 0.201, West
H46	BARR LUMBER CO., INC	127 CALIFORNIA AVE N	CA LUST, CA Cortese, CA HIST CORTESE, CA CERS	Lower	1061, 0.201, West
H47	BARR LUMBER CO	127 N CALIFORNIA AVE	CA CPS-SLIC, CA SWEEPS UST, LA Co. Site...	Lower	1061, 0.201, West
H48	BARR LUMBER COMPANY	127 CALIFORNIA AVE	CA HIST UST	Lower	1061, 0.201, West
I49	ACUMEN ENV SERVICES	14826 NELSON AVE	RCRA NonGen / NLR, PADS, FINDS, ECHO	Lower	1075, 0.204, NW
I50	ACUMEN EMVIRONMENTAL	14826 NELSON AVE	CA HWT, CA HWTS	Lower	1075, 0.204, NW
I51	DAYSTONE	14830 E. NELSON AVE.	CA CPS-SLIC, CA WIP	Lower	1075, 0.204, NW
J52	M&M TIRES	15016 VALLEY BLVD	CA CERS HAZ WASTE, CA LOS ANGELES CO. HMS, CA CERS	Lower	1077, 0.204, SSW
J53	M & M TIRES	15016 VALLEY BLVD	RCRA NonGen / NLR	Lower	1077, 0.204, SSW
J54	LA PUENTE RADIATOR B	15024 VALLEY BLVD	CA CERS HAZ WASTE, CA LOS ANGELES CO. HMS, CA CERS	Lower	1107, 0.210, SSW
J55	PUENTE VALLEY (SAN G	COVERS MOST OF CITY	CA ENVIROSTOR, CA Cortese	Lower	1140, 0.216, SSW
K56	INDITEX INC	225 N UNRUH AVE	CA CERS HAZ WASTE, CA CERS, CA HWTS	Higher	1144, 0.217, SSE
K57	INDITEX INC	225 N UNRUH AVE	RCRA NonGen / NLR	Higher	1144, 0.217, SSE
58	JOE HARPER	432 NORTH CALIFORNIA	RCRA NonGen / NLR	Higher	1177, 0.223, North
L59	LOS ANGELES EQUIPMEN	114 SOUTH 9TH AVENUE	CA HIST UST	Lower	1270, 0.241, SW
L60	PERFORMANCE PART EXC	114 S 9TH AVE UNIT C	RCRA NonGen / NLR, FINDS, ECHO	Lower	1270, 0.241, SW
L61	ALLIANCE AUTO COLLIS	114 S 9TH AVE STE C	RCRA NonGen / NLR	Lower	1270, 0.241, SW
L62	SWINERTON & WALBERG	114 S 9TH ST	CA SWEEPS UST	Lower	1270, 0.241, SW
L63	TOWN & COUNTRY DRAPE	125 S 9TH AVE UNIT D	CA DRYCLEANERS	Lower	1286, 0.244, SW
M64	HOWMET GLOBAL FASTEN	135 N UNRUH AVE	TRIS, CA WDS, CA WIP	Higher	1295, 0.245, SSE
M65		135 N UNRUH AVE	CA AST	Higher	1295, 0.245, SSE
M66	SCREWCORP	135 UNRUH AVE	CA HIST UST	Higher	1295, 0.245, SSE
M67	HOWMET GLOBAL FASTEN	135 N UNRUH AVE	CA CPS-SLIC, CA CERS HAZ WASTE, CA HIST UST, CA...	Higher	1295, 0.245, SSE
M68	VSI SCREW CORP	135 N UNRUH AVE	CA SWEEPS UST, CA LOS ANGELES CO. HMS	Higher	1295, 0.245, SSE
M69	HOWMET GLOBAL FASTEN	135 NORTH UNRUH AVE	RCRA-LQG	Higher	1295, 0.245, SSE
M70	ALCOA FASTENING SYST	135 N UNRUH AVE	CA AST	Higher	1295, 0.245, SSE
N71	HADDICK'S TOWING INC	15120 VALLEY BLVD E	CA LUST	Lower	1367, 0.259, South
N72	HADDICKS TOWING, INC	15120 E VALLEY BLVD	RCRA-SQG, CA LUST, CA SWEEPS UST, CA FID UST,...	Lower	1367, 0.259, South
73	MISSION MOTOR LINES	150 009TH AVE S	CA LUST, CA Cortese, CA HIST CORTESE, CA CERS	Lower	1425, 0.270, SW
74	HADDICKS TOWING INC	15120 E VALLEY BLVD	CA CPS-SLIC, CA EMI, CA HAZNET, CA HWTS	Lower	1589, 0.301, South
O75	HENRY HATA	14854 VALLEY BLVD E	CA LUST, CA Cortese, CA HIST CORTESE, CA CERS	Lower	1591, 0.301, WSW
O76	ABANDONED PROPERTY	14854 E VALLEY BLVD	CA CPS-SLIC, CA SWEEPS UST, CA HIST UST, CA FID...	Lower	1591, 0.301, WSW

MAPPED SITES SUMMARY

Target Property Address:
15006 AND 15010 NELSON AVENUE
LA PUENTE, CA 91744

Click on Map ID to see full detail.

MAP ID	SITE NAME	ADDRESS	DATABASE ACRONYMS	RELATIVE ELEVATION	DIST (ft. & mi.) DIRECTION
P77	RENE'S TIRE SERVICE	15156 VALLEY	CA HIST CORTESE	Higher	1613, 0.305, South
P78	RENE'S TIRE SERVICE	15156 VALLEY BLVD, E	CA LUST, CA Cortese	Higher	1613, 0.305, South
79	DOWELL STEEL COMPANY	14842 E. VALLEY BLVD	CA CPS-SLIC, CA WIP	Lower	1695, 0.321, WSW
Q80	HERTZ PENSKE TRUCK	14804 EAST VALLY BLV	CA Notify 65	Lower	1716, 0.325, West
Q81	HERTZ-PENSKE TRUCK L	14804 VALLEY BLVD	CA LUST, CA Cortese, CA HIST CORTESE, CA CERS	Lower	1716, 0.325, West
R82	LANE STANTON VANCE L	14710 E. NELSON AVE.	CA CPS-SLIC, CA WIP	Lower	1791, 0.339, NW
R83	LANE STANTON VANACE	14710 NELSON AVE	CA LUST, CA Cortese, CA HIST CORTESE, CA WDS, CA...	Lower	1791, 0.339, NW
R84	LANE STANTON VANCE L	14710 NELSON AVE S	CA LUST, CA Cortese, CA CERS	Lower	1791, 0.339, NW
85	FORMER FORBES INDUST	15250 STAFFORD ST	CA CPS-SLIC, CA WIP, CA CERS	Higher	1861, 0.352, SSE
86	NELSON BROTHERS STEE	15222 E. VALLEY BLVD	CA CPS-SLIC, CA WIP	Higher	1889, 0.358, SSE
87	FUHRIMAN PROPERTY	14760 E. VALLEY BLVD	CA CPS-SLIC, CA WIP	Lower	1899, 0.360, West
S88	CITY OF INDUSTRY	14700 NELSON AVE	CA CPS-SLIC, CA HAZNET, CA HWTS	Lower	1903, 0.360, NW
S89	CUSTOM MILLS INC.	14700 E. NELSON AVE.	CA CPS-SLIC, CA WIP	Lower	1903, 0.360, NW
T90	OVERTON LABORATORIES	230 S 9TH AVE	CA CPS-SLIC, CA HIST UST, CA CIWQS, CA CERS	Lower	1999, 0.379, SW
T91	LINA GALE INC	230 S 9TH AVE	CA CPS-SLIC, CA CERS HAZ WASTE, CA SWEEPS UST, CA..	Lower	1999, 0.379, SW
T92	GOE ENGINEERING CO.,	250 S. 9TH AVENUE	CA CPS-SLIC, CA CERS	Lower	2131, 0.404, SW
U93	BENCHMARK TECHNOLOGY	200 TURNBULL CANYON	CA CPS-SLIC, CA HIST CORTESE, CA WIP, CA CERS	Lower	2183, 0.413, South
U94	BENCHMARK TECHNOLOGY	200 TURNBULL CYN RD.	CA Notify 65	Lower	2183, 0.413, South
95	MAINTENANCE DISTRICT	14959 E PROCTOR	CA SWF/LF, CA HIST UST, CA CERS	Lower	2297, 0.435, SW
V96	VERTIS INC.	15354 STAFFORD STREE	RCRA-SQG, CA ENVIROSTOR, CA EMI	Higher	2354, 0.446, SSE
W97	LE VAN SPECIALTY CO	14923 PROCTOR AVE	RCRA-SQG, CA CPS-SLIC, CA ENF, CA HAZNET, CA LOS...	Lower	2357, 0.446, SW
X98	BOB'S MASONRY-LANDSC	225 S. TURNBULL CANY	CA CPS-SLIC, CA WIP	Lower	2362, 0.447, South
X99	BOB'S MASONRY	225 TURNBULL CANYON	CA LUST, CA Cortese, CA CERS	Lower	2366, 0.448, South
X100	BOB'S MASONRY	225 TURNBULL CNYN	CA HIST CORTESE	Lower	2383, 0.451, South
V101	TREASURE CHEST	15343 STAFFORD ST	CA CPS-SLIC, CA WDS, CA WIP	Higher	2391, 0.453, SE
Y102	ACORN ENGINEERING CO	15125 PROCTOR AVENUE	CA Notify 65	Lower	2412, 0.457, SSW
Y103	ACORN ENGINEERING CO	15125 PROCTOR AVE	CA LUST, CA CPS-SLIC, CA CERS HAZ WASTE, CA SWEEPS	Lower	2412, 0.457, SSW
104	SCOTT-CAUDILL LUMBER	14624 E. NELSON AVE.	CA CPS-SLIC, CA SWEEPS UST	Lower	2419, 0.458, NW
105	E W SMITH CHEMICAL C	15020 PROCTOR AVE E	CA LUST, CA SWEEPS UST, CA FID UST, CA Cortese, CA...	Lower	2421, 0.459, SW
106	DESIGN MACHINE PRODU	15046 E. PROCTOR AVE	CA CPS-SLIC, CA WIP	Lower	2444, 0.463, SSW
107	ALLIED REFRIGERATION	306 S 009TH AVE	CA CPS-SLIC, CA CERS	Lower	2450, 0.464, SW
W108	CACIQUE INC	14940 PROCTOR	CA SWEEPS UST, CA CHMIRS, CA EMI, CA HIST CORTESE,..	Lower	2473, 0.468, SW
W109	CACIQUE INC.	14940 PROCTOR AVE E	CA LUST, CA HIST UST, CA Cortese, CA CERS	Lower	2473, 0.468, SW
X110	SHUMACHER-WAVERLY	250 S. TURNBULL CANY	CA CPS-SLIC, CA WIP	Lower	2483, 0.470, South
111	INDUSTRY BODY SHOP	257 S. TURNBULL CANY	CA CPS-SLIC, CA WIP	Lower	2498, 0.473, South
112	TURBO AIR	14843 E. PROCTOR AVE	CA CPS-SLIC, CA WIP	Lower	2504, 0.474, WSW
113	STOUGHTON PRINTING C	130 N SUNSET AVE	CA CPS-SLIC, CA CERS HAZ WASTE, FINDS, ECHO, CA...	Lower	2590, 0.491, WNW
Z114	THE VANODE COMPANY	228 N. SUNSET AVE.	CA CPS-SLIC, CA WIP	Lower	2604, 0.493, NW
115	BEDARD ENG. AND MACH	14813 PROCTOR AVE.	CA CPS-SLIC, CA WIP	Lower	2615, 0.495, WSW

MAPPED SITES SUMMARY

Target Property Address:
15006 AND 15010 NELSON AVENUE
LA PUENTE, CA 91744

Click on Map ID to see full detail.

MAP ID	SITE NAME	ADDRESS	DATABASE ACRONYMS	RELATIVE ELEVATION	DIST (ft. & mi.) DIRECTION
Z116	GENERAL SUPPLIES GEN	220 N SUNSET AVE	CA CPS-SLIC, CA EMI, CA HAZNET, CA HWTS	Lower	2617, 0.496, WNW
117	GNB BATTERIES INC	14500 NELSON AVENUE	CA ENVIROSTOR, CA HIST UST, CA EMI, LA Co. Site...	Lower	3373, 0.639, NW
118	DEXTER ELECTRONIC MA	15051 E. DON JULIAN	CA ENVIROSTOR, CA SWEEPS UST, CA FID UST, CA EMI	Lower	3700, 0.701, SSW
119	INDUSTRIAL CHEMICAL	15378 PROCTOR	CA ENVIROSTOR, CA HIST UST, CA EMI, CA WIP, CA...	Higher	3757, 0.712, South
AA120	TECSTAR INC APPLIED	15251 E DON JULIAN R	CA ENVIROSTOR	Higher	4091, 0.775, SSW
AA121	TECSTAR, INC.	15251 E. DON JULIAN	CA ENVIROSTOR	Higher	4091, 0.775, SSW
AA122	OPTO POWER CORP	15251 E DON JULIAN R	RCRA-SQG, CA CPS-SLIC, FINDS, ECHO, CA HAZNET, CA...	Higher	4091, 0.775, SSW
123	ALLFAST FASTENING SY	15200 DON JULIAN ROA	CA ENVIROSTOR	Lower	4103, 0.777, SSW
124	PACTIV CORP.	14505 PROCTOR AVE	CA EMI, CA Notify 65, CA WDS	Lower	4136, 0.783, West
125	BDP CO.	855 ANAHEIM-PUENTE R	CA ENVIROSTOR, CA ENF, CA WIP	Higher	4927, 0.933, SSE

EXECUTIVE SUMMARY

TARGET PROPERTY SEARCH RESULTS

The target property was identified in the following records. For more information on this property see page 9 of the attached EDR Radius Map report:

Site	Database(s)	EPA ID
SCULLY TRANSPORTATIO 15006 NELSON AVE CITY OF INDUSTRY, CA 91746	RCRA-SQG EPA ID:: CAR000081380 FINDS Registry ID:: 110058251699 Registry ID:: 110012266804 ECHO Registry ID: 110012266804 CA HAZNET GEPAID: CAR000081380 CA HWTS	CAR000081380
DOOLEY FOREST PRODUC 15006 E. NELSON AVE. CITY OF INDUSTRY, CA 91744	CA CPS-SLIC Database: CPS-SLIC, Date of Government Version: 03/08/2021 Facility Status: Completed - Case Closed Global Id: T10000014199 CA WIP Facility Status: Historical	N/A
SCULLY TRANSPORTATIO 15006 NELSON AVE CITY OF INDUSTRY, CA 91746	CA HIST UST Facility Id: 00000005340 CA CIWQS	N/A
EDNA INC 15006 NELSON AVE CITY OF INDUSTRY, CA 91746	CA SWEEPS UST Status: A Comp Number: 12595 CA LOS ANGELES CO. HMS Facility ID: 012447-012595	N/A
LOS ANGELES TERMINAL 15006 E NELSON ST CITY OF INDUSTRY, CA 91744	CA HIST UST	N/A
15006 NELSON AVE 15006 NELSON AVE INDUSTRY, CA	CA AST Database: AST, Date of Government Version: 07/06/2016	N/A
SCULLY TRANSPORTATIO 15006 NELSON AVE CITY OF INDUSTRY, CA 91744	CA HAZNET GEPAID: CAL000204767 CA CERS CA HWTS	N/A
UPS TRUCK LEASING 15006 NELSON AVE CITY OF INDUSTRY, CA 91744	CA HAZNET	N/A

	GEPAID: CAL000160157 CA HWTS	
EDNA INC. 15006 NELSON AVE INDUSTRY, CA 91744	FINDS Registry ID:: 110066251610	N/A
1X EDNA INC 15006 NELSON AVE CITY OF INDUSTRY, CA 91744	CA HAZNET GEPAID: CAC000075885 CA HWTS	N/A
EDNA INC. 15006 NELSON AVE INDUSTRY, CA 91744	CA LUST Database: LUST REG 4, Date of Government Version: 09/07/2004 Database: LUST, Date of Government Version: 03/08/2021 Status: Completed - Case Closed Facility Id: I-12595 Status: Case Closed Global Id: T0603703982 Global ID: T0603703982 CA Cortese Cleanup Status: COMPLETED - CASE CLOSED CA HIST CORTESE Reg Id: I-12595 CA CERS	N/A

DATABASES WITH NO MAPPED SITES

No mapped sites were found in EDR's search of available ("reasonably ascertainable ") government records either on the target property or within the search radius around the target property for the following databases:

STANDARD ENVIRONMENTAL RECORDS

Federal NPL site list

Proposed NPL ---------- Proposed National Priority List Sites
NPL LIENS ---------- Federal Superfund Liens

Federal Delisted NPL site list

Delisted NPL ---------- National Priority List Deletions

Federal CERCLIS list

FEDERAL FACILITY ---------- Federal Facility Site Information listing

EXECUTIVE SUMMARY

Federal CERCLIS NFRAP site list

SEMS-ARCHIVE---------- Superfund Enterprise Management System Archive

Federal RCRA CORRACTS facilities list

CORRACTS---------- Corrective Action Report

Federal RCRA non-CORRACTS TSD facilities list

RCRA-TSDF---------- RCRA - Treatment, Storage and Disposal

Federal RCRA generators list

RCRA-VSQG---------- RCRA - Very Small Quantity Generators (Formerly Conditionally Exempt Small Quantity Generators)

Federal institutional controls / engineering controls registries

LUCIS---------- Land Use Control Information System
US INST CONTROLS---------- Institutional Controls Sites List

Federal ERNS list

ERNS---------- Emergency Response Notification System

State- and tribal - equivalent NPL

CA RESPONSE---------- State Response Sites

State and tribal leaking storage tank lists

INDIAN LUST---------- Leaking Underground Storage Tanks on Indian Land

State and tribal registered storage tank lists

FEMA UST---------- Underground Storage Tank Listing
INDIAN UST---------- Underground Storage Tanks on Indian Land

State and tribal voluntary cleanup sites

CA VCP---------- Voluntary Cleanup Program Properties
INDIAN VCP---------- Voluntary Cleanup Priority Listing

State and tribal Brownfields sites

CA BROWNFIELDS---------- Considered Brownfieds Sites Listing

ADDITIONAL ENVIRONMENTAL RECORDS

Local Brownfield lists

US BROWNFIELDS---------- A Listing of Brownfields Sites

EXECUTIVE SUMMARY

Local Lists of Landfill / Solid Waste Disposal Sites

CA WMUDS/SWAT	Waste Management Unit Database
CA SWRCY	Recycler Database
CA HAULERS	Registered Waste Tire Haulers Listing
INDIAN ODI	Report on the Status of Open Dumps on Indian Lands
ODI	Open Dump Inventory
DEBRIS REGION 9	Torres Martinez Reservation Illegal Dump Site Locations
IHS OPEN DUMPS	Open Dumps on Indian Land

Local Lists of Hazardous waste / Contaminated Sites

US HIST CDL	Delisted National Clandestine Laboratory Register
CA HIST Cal-Sites	Historical Calsites Database
CA SCH	School Property Evaluation Program
CA CDL	Clandestine Drug Labs
CA Toxic Pits	Toxic Pits Cleanup Act Sites
US CDL	National Clandestine Laboratory Register
CA PFAS	PFAS Contamination Site Location Listing

Local Land Records

CA LIENS	Environmental Liens Listing
LIENS 2	CERCLA Lien Information
CA DEED	Deed Restriction Listing

Records of Emergency Release Reports

HMIRS	Hazardous Materials Information Reporting System
CA LDS	Land Disposal Sites Listing
CA MCS	Military Cleanup Sites Listing
CA SPILLS 90	SPILLS 90 data from FirstSearch

Other Ascertainable Records

FUDS	Formerly Used Defense Sites
DOD	Department of Defense Sites
SCRD DRYCLEANERS	State Coalition for Remediation of Drycleaners Listing
US FIN ASSUR	Financial Assurance Information
EPA WATCH LIST	EPA WATCH LIST
2020 COR ACTION	2020 Corrective Action Program List
TSCA	Toxic Substances Control Act
SSTS	Section 7 Tracking Systems
RMP	Risk Management Plans
RAATS	RCRA Administrative Action Tracking System
FTTS	FIFRA/ TSCA Tracking System - FIFRA (Federal Insecticide, Fungicide, & Rodenticide Act)/TSCA (Toxic Substances Control Act)
MLTS	Material Licensing Tracking System
COAL ASH DOE	Steam-Electric Plant Operation Data
COAL ASH EPA	Coal Combustion Residues Surface Impoundments List
PCB TRANSFORMER	PCB Transformer Registration Database
RADINFO	Radiation Information Database
HIST FTTS	FIFRA/TSCA Tracking System Administrative Case Listing
DOT OPS	Incident and Accident Data

EXECUTIVE SUMMARY

CONSENT Superfund (CERCLA) Consent Decrees
INDIAN RESERV Indian Reservations
FUSRAP Formerly Utilized Sites Remedial Action Program
UMTRA Uranium Mill Tailings Sites
LEAD SMELTERS Lead Smelter Sites
US AIRS Aerometric Information Retrieval System Facility Subsystem
US MINES Mines Master Index File
ABANDONED MINES Abandoned Mines
UXO Unexploded Ordnance Sites
DOCKET HWC Hazardous Waste Compliance Docket Listing
FUELS PROGRAM EPA Fuels Program Registered Listing
CA BOND EXP. PLAN Bond Expenditure Plan
CA CUPA Listings CUPA Resources List
CA Financial Assurance Financial Assurance Information Listing
CA ICE ICE
CA MINES Mines Site Location Listing
CA MWMP Medical Waste Management Program Listing
CA PEST LIC Pesticide Regulation Licenses Listing
CA PROC Certified Processors Database
CA UIC UIC Listing
CA UIC GEO UIC GEO (GEOTRACKER)
CA WASTEWATER PITS Oil Wastewater Pits Listing
CA MILITARY PRIV SITES MILITARY PRIV SITES (GEOTRACKER)
CA PROJECT PROJECT (GEOTRACKER)
CA WDR Waste Discharge Requirements Listing
CA NON-CASE INFO NON-CASE INFO (GEOTRACKER)
CA OTHER OIL GAS OTHER OIL & GAS (GEOTRACKER)
CA PROD WATER PONDS PROD WATER PONDS (GEOTRACKER)
CA SAMPLING POINT SAMPLING POINT (GEOTRACKER)
CA WELL STIM PROJ Well Stimulation Project (GEOTRACKER)
CA LOS ANGELES CO LF METHANE Methane Producing Landfills
MINES MRDS Mineral Resources Data System

EDR HIGH RISK HISTORICAL RECORDS

EDR Exclusive Records

EDR MGP EDR Proprietary Manufactured Gas Plants
EDR Hist Auto EDR Exclusive Historical Auto Stations
EDR Hist Cleaner EDR Exclusive Historical Cleaners

EDR RECOVERED GOVERNMENT ARCHIVES

Exclusive Recovered Govt. Archives

CA RGA LF Recovered Government Archive Solid Waste Facilities List
CA RGA LUST Recovered Government Archive Leaking Underground Storage Tank

SURROUNDING SITES: SEARCH RESULTS

Surrounding sites were identified in the following databases.

EXECUTIVE SUMMARY

Elevations have been determined from the USGS Digital Elevation Model and should be evaluated on a relative (not an absolute) basis. Relative elevation information between sites of close proximity should be field verified. Sites with an elevation equal to or higher than the target property have been differentiated below from sites with an elevation lower than the target property.
Page numbers and map identification numbers refer to the EDR Radius Map report where detailed data on individual sites can be reviewed.

Sites listed in ***bold italics*** are in multiple databases.

Unmappable (orphan) sites are not considered in the foregoing analysis.

STANDARD ENVIRONMENTAL RECORDS

Federal NPL site list

NPL: Also known as Superfund, the National Priority List database is a subset of CERCLIS and identifies over 1,200 sites for priority cleanup under the Superfund program. The source of this database is the U.S. EPA.

A review of the NPL list, as provided by EDR, and dated 04/27/2021 has revealed that there is 1 NPL site within approximately 1 mile of the target property.

Equal/Higher Elevation	Address	Direction / Distance	Map ID	Page
SAN GABRIEL VALLEY (	***STIMSON AVE & OLD VA***	***0 - 1/8 (0.000 mi.)***	***0***	***101***
Cerclis ID:: 902091				
EPA Id: CAD980817985				

Federal CERCLIS list

SEMS: SEMS (Superfund Enterprise Management System) tracks hazardous waste sites, potentially hazardous waste sites, and remedial activities performed in support of EPA's Superfund Program across the United States. The list was formerly know as CERCLIS, renamed to SEMS by the EPA in 2015. The list contains data on potentially hazardous waste sites that have been reported to the USEPA by states, municipalities, private companies and private persons, pursuant to Section 103 of the Comprehensive Environmental Response, Compensation, and Liability Act (CERCLA). This dataset also contains sites which are either proposed to or on the National Priorities List (NPL) and the sites which are in the screening and assessment phase for possible inclusion on the NPL.

A review of the SEMS list, as provided by EDR, and dated 04/27/2021 has revealed that there are 2 SEMS sites within approximately 0.5 miles of the target property.

Equal/Higher Elevation	Address	Direction / Distance	Map ID	Page
SAN GABRIEL VALLEY (	***STIMSON AVE & OLD VA***	***0 - 1/8 (0.000 mi.)***	***0***	***101***
Site ID: 0902091				
EPA Id: CAD980817985				
BROUGH INDUSTRIES IN	***15100 E. NELSON AVE.***	***SE 0 - 1/8 (0.118 mi.)***	***D22***	***187***
Site ID: 0904474				
EPA Id: CAD983633710				

EXECUTIVE SUMMARY

Federal RCRA generators list

RCRA-LQG: RCRAInfo is EPA's comprehensive information system, providing access to data supporting the Resource Conservation and Recovery Act (RCRA) of 1976 and the Hazardous and Solid Waste Amendments (HSWA) of 1984. The database includes selective information on sites which generate, transport, store, treat and/or dispose of hazardous waste as defined by the Resource Conservation and Recovery Act (RCRA). Large quantity generators (LQGs) generate over 1,000 kilograms (kg) of hazardous waste, or over 1 kg of acutely hazardous waste per month.

A review of the RCRA-LQG list, as provided by EDR, and dated 03/22/2021 has revealed that there is 1 RCRA-LQG site within approximately 0.25 miles of the target property.

Equal/Higher Elevation	Address	Direction / Distance	Map ID	Page
HOWMET GLOBAL FASTEN EPA ID:: CAD030865299	135 NORTH UNRUH AVE	SSE 1/8 - 1/4 (0.245 mi.)	M69	400

RCRA-SQG: RCRAInfo is EPA's comprehensive information system, providing access to data supporting the Resource Conservation and Recovery Act (RCRA) of 1976 and the Hazardous and Solid Waste Amendments (HSWA) of 1984. The database includes selective information on sites which generate, transport, store, treat and/or dispose of hazardous waste as defined by the Resource Conservation and Recovery Act (RCRA). Small quantity generators (SQGs) generate between 100 kg and 1,000 kg of hazardous waste per month.

A review of the RCRA-SQG list, as provided by EDR, and dated 03/22/2021 has revealed that there are 4 RCRA-SQG sites within approximately 0.25 miles of the target property.

Equal/Higher Elevation	Address	Direction / Distance	Map ID	Page
TRUCK WASH THE EPA ID:: CAD982492100	***15000 NELSON***	***WNW 0 - 1/8 (0.022 mi.)***	***A12***	***126***
BROUGH INDUSTRIES IN EPA ID:: CAR000102152	***15100 E NELSON AVE***	***SE 0 - 1/8 (0.118 mi.)***	***D24***	***196***
WOLSEY CO EPA ID:: CAD982461394	***15110 E NELSON AVE***	***SE 1/8 - 1/4 (0.126 mi.)***	***D26***	***211***
RANKIN OVERHEAD DOOR EPA ID:: CAD982525123	***15150 E NELSON***	***SE 1/8 - 1/4 (0.191 mi.)***	***44***	***282***

Federal institutional controls / engineering controls registries

US ENG CONTROLS: A listing of sites with engineering controls in place.

A review of the US ENG CONTROLS list, as provided by EDR, and dated 02/22/2021 has revealed that there is 1 US ENG CONTROLS site within approximately 0.5 miles of the target property.

Equal/Higher Elevation	Address	Direction / Distance	Map ID	Page
SAN GABRIEL VALLEY (EPA ID:: CAD980817985 EPA ID:: CAD980817985	***STIMSON AVE & OLD VA***	***0 - 1/8 (0.000 mi.)***	***0***	***101***

State- and tribal - equivalent CERCLIS

CA ENVIROSTOR: The Department of Toxic Substances Control's (DTSC's) Site Mitigation and Brownfields Reuse Program's (SMBRP's) EnviroStor database identifes sites that have known contamination or sites for which there may be reasons to investigate further. The database includes the following site types: Federal Superfund sites (National Priorities List (NPL)); State Response, including Military Facilities and State Superfund; Voluntary Cleanup; and School sites. EnviroStor provides similar information to the information that was available in CalSites, and provides additional site information, including, but not limited to, identification of formerly-contaminated properties that have been released for reuse, properties where environmental deed restrictions have been recorded to prevent inappropriate land uses, and risk characterization information that is used to assess potential impacts to public health and the environment at contaminated sites.

A review of the CA ENVIROSTOR list, as provided by EDR, and dated 04/23/2021 has revealed that there are 9 CA ENVIROSTOR sites within approximately 1 mile of the target property.

Equal/Higher Elevation	Address	Direction / Distance	Map ID	Page
VERTIS INC. Facility Id: 71002503 Status: Refer: Other Agency	***15354 STAFFORD STREE***	***SSE 1/4 - 1/2 (0.446 mi.)***	***V96***	***506***
INDUSTRIAL CHEMICAL Facility Id: 71002828 Status: Refer: Other Agency	***15378 PROCTOR***	***S 1/2 - 1 (0.712 mi.)***	***119***	***610***
TECSTAR INC APPLIED Facility Id: 80001730 Status: Inactive - Needs Evaluation	15251 E DON JULIAN R	SSW 1/2 - 1 (0.775 mi.)	AA120	613
TECSTAR, INC. Facility Id: 71002644 Status: Refer: Other Agency	15251 E. DON JULIAN	SSW 1/2 - 1 (0.775 mi.)	AA121	614
BDP CO. Facility Id: 71002533 Status: Refer: Other Agency	***855 ANAHEIM-PUENTE R***	***SSE 1/2 - 1 (0.933 mi.)***	***125***	***640***

Lower Elevation	Address	Direction / Distance	Map ID	Page
PUENTE VALLEY (SAN G Facility Id: 60001338 Status: Active	***COVERS MOST OF CITY***	***SSW 1/8 - 1/4 (0.216 mi.)***	***J55***	***323***
GNB BATTERIES INC Facility Id: 60000157 Status: Refer: 1248 Local Agency	***14500 NELSON AVENUE***	***NW 1/2 - 1 (0.639 mi.)***	***117***	***603***
DEXTER ELECTRONIC MA Facility Id: 71002449 Status: No Further Action	***15051 E. DON JULIAN***	***SSW 1/2 - 1 (0.701 mi.)***	***118***	***606***
ALLFAST FASTENING SY Facility Id: 71002517 Status: Refer: Other Agency	15200 DON JULIAN ROA	SSW 1/2 - 1 (0.777 mi.)	123	635

State and tribal landfill and/or solid waste disposal site lists

CA SWF/LF: The Solid Waste Facilities/Landfill Sites records typically contain an inventory of solid waste disposal facilities or landfills in a particular state. The data come from the Integrated Waste Management Board's Solid Waste Information System (SWIS) database.

A review of the CA SWF/LF list, as provided by EDR, has revealed that there is 1 CA SWF/LF site within approximately 0.5 miles of the target property.

Lower Elevation	Address	Direction / Distance	Map ID	Page
MAINTENANCE DISTRICT	***14959 E PROCTOR***	***SW 1/4 - 1/2 (0.435 mi.)***	***95***	***502***

Database: SWF/LF (SWIS), Date of Government Version: 05/10/2021
Facility ID: 19-AA-0400
Operational Status: Active
Regulation Status: Notification

State and tribal leaking storage tank lists

CA LUST: Leaking Underground Storage Tank (LUST) Sites included in GeoTracker. GeoTracker is the Water Boards data management system for sites that impact, or have the potential to impact, water quality in California, with emphasis on groundwater.

A review of the CA LUST list, as provided by EDR, has revealed that there are 17 CA LUST sites within approximately 0.5 miles of the target property.

Equal/Higher Elevation	Address	Direction / Distance	Map ID	Page
TECHALLOY COMPANY IN	***15100 NELSON AVE E***	***SE 0 - 1/8 (0.090 mi.)***	***B21***	***184***

Database: LUST REG 4, Date of Government Version: 09/07/2004
Database: LUST, Date of Government Version: 03/08/2021
Status: Completed - Case Closed
Facility Id: I-03464
Status: Case Closed
Global Id: T0603702917
Global ID: T0603702917

RANKIN OVERHEAD DOOR	***15150 E NELSON***	***SE 1/8 - 1/4 (0.191 mi.)***	***44***	***282***

Database: LUST REG 4, Date of Government Version: 09/07/2004
Database: LUST, Date of Government Version: 03/08/2021
Status: Completed - Case Closed
Facility Id: I-13219
Status: Case Closed
Global Id: T0603704053
Global ID: T0603704053

RENE'S TIRE SERVICE	***15156 VALLEY BLVD, E***	***S 1/4 - 1/2 (0.305 mi.)***	***P78***	***465***

Database: LUST REG 4, Date of Government Version: 09/07/2004
Database: LUST, Date of Government Version: 03/08/2021
Status: Completed - Case Closed
Facility Id: R-14168
Status: Case Closed
Global Id: T0603705221
Global ID: T0603705221

Lower Elevation	Address	Direction / Distance	Map ID	Page
EDUARDO SCHNEIDER	***241 CALIFORNIA AVE.***	***NW 1/8 - 1/4 (0.157 mi.)***	***F34***	***240***

Database: LUST, Date of Government Version: 03/08/2021

Status: Completed - Case Closed
Global Id: T10000000672

PUENTE READY MIX ***209 CALIFORNIA AVE N*** ***WNW 1/8 - 1/4 (0.173 mi.)*** ***G39*** ***246***
Database: LUST REG 4, Date of Government Version: 09/07/2004
Database: LUST, Date of Government Version: 03/08/2021
Status: Completed - Case Closed
Facility Id: I-11901
Status: Case Closed
Global Id: T0603703867
Global ID: T0603703867

BARR LUMBER CO., INC ***127 CALIFORNIA AVE N*** ***W 1/8 - 1/4 (0.201 mi.)*** ***H46*** ***290***
Database: LUST REG 4, Date of Government Version: 09/07/2004
Database: LUST, Date of Government Version: 03/08/2021
Status: Completed - Case Closed
Facility Id: R-11356
Status: Case Closed
Global Id: T0603705036
Global ID: T0603705036

HADDICK'S TOWING INC 15120 VALLEY BLVD E S 1/4 - 1/2 (0.259 mi.) N71 422
Database: LUST, Date of Government Version: 03/08/2021
Status: Completed - Case Closed
Global Id: T0603703894

HADDICKS TOWING, INC ***15120 E VALLEY BLVD*** ***S 1/4 - 1/2 (0.259 mi.)*** ***N72*** ***424***
Database: LUST REG 4, Date of Government Version: 09/07/2004
Facility Id: I-12024
Status: Case Closed
Global ID: T0603703894

MISSION MOTOR LINES ***150 009TH AVE S*** ***SW 1/4 - 1/2 (0.270 mi.)*** ***73*** ***439***
Database: LUST REG 4, Date of Government Version: 09/07/2004
Database: LUST, Date of Government Version: 03/08/2021
Status: Completed - Case Closed
Facility Id: I-16512
Status: Case Closed
Global Id: T0603704416
Global ID: T0603704416

HENRY HATA ***14854 VALLEY BLVD E*** ***WSW 1/4 - 1/2 (0.301 mi.)*** ***O75*** ***459***
Database: LUST REG 4, Date of Government Version: 09/07/2004
Database: LUST, Date of Government Version: 03/08/2021
Status: Completed - Case Closed
Facility Id: I-10340
Status: Case Closed
Global Id: T0603703608
Global ID: T0603703608

HERTZ-PENSKE TRUCK L ***14804 VALLEY BLVD*** ***W 1/4 - 1/2 (0.325 mi.)*** ***Q81*** ***469***
Database: LUST REG 4, Date of Government Version: 09/07/2004
Database: LUST, Date of Government Version: 03/08/2021
Status: Completed - Case Closed
Facility Id: 102.0155
Status: Case Closed
Global Id: T0603700133
Global ID: T0603700133

LANE STANTON VANACE ***14710 NELSON AVE*** ***NW 1/4 - 1/2 (0.339 mi.)*** ***R83*** ***473***
Database: LUST REG 4, Date of Government Version: 09/07/2004
Database: LUST, Date of Government Version: 03/08/2021

Status: Completed - Case Closed
Facility Id: R-15141
Status: Case Closed
Global Id: T0603705248
Global ID: T0603705248

LANE STANTON VANCE L ***14710 NELSON AVE S*** ***NW 1/4 - 1/2 (0.339 mi.)*** ***R84*** ***477***
Database: LUST, Date of Government Version: 03/08/2021
Status: Completed - Case Closed
Global Id: T0603711765

BOB'S MASONRY ***225 TURNBULL CANYON*** ***S 1/4 - 1/2 (0.448 mi.)*** ***X99*** ***529***
Database: LUST REG 4, Date of Government Version: 09/07/2004
Database: LUST, Date of Government Version: 03/08/2021
Status: Completed - Case Closed
Facility Id: I-15599
Status: Remediation Plan
Global Id: T0603704331
Global ID: T0603704331

ACORN ENGINEERING CO ***15125 PROCTOR AVE*** ***SSW 1/4 - 1/2 (0.457 mi.)*** ***Y103*** ***535***
Database: LUST REG 4, Date of Government Version: 09/07/2004
Facility Id: 102.0048
Status: Remediation Plan
Global ID: T0603700129

E W SMITH CHEMICAL C ***15020 PROCTOR AVE E*** ***SW 1/4 - 1/2 (0.459 mi.)*** ***105*** ***553***
Database: LUST REG 4, Date of Government Version: 09/07/2004
Database: LUST, Date of Government Version: 03/08/2021
Status: Completed - Case Closed
Facility Id: 102.0016
Status: Case Closed
Global Id: T0603700123
Global ID: T0603700123

CACIQUE INC. ***14940 PROCTOR AVE E*** ***SW 1/4 - 1/2 (0.468 mi.)*** ***W109*** ***573***
Database: LUST REG 4, Date of Government Version: 09/07/2004
Database: LUST, Date of Government Version: 03/08/2021
Status: Completed - Case Closed
Facility Id: 102.0184
Status: Case Closed
Global Id: T0603700134
Global ID: T0603700134

CA CPS-SLIC: Cleanup Program Sites (CPS; also known as Site Cleanups [SC] and formerly known as Spills, Leaks, Investigations, and Cleanups [SLIC] sites) included in GeoTracker. GeoTracker is the Water Boards data management system for sites that impact, or have the potential to impact, water quality in California, with emphasis on groundwater.

A review of the CA CPS-SLIC list, as provided by EDR, has revealed that there are 39 CA CPS-SLIC sites within approximately 0.5 miles of the target property.

Equal/Higher Elevation	Address	Direction / Distance	Map ID	Page
JK DIESEL REPAIR	***15100 NELSON AVE***	***SE 0 - 1/8 (0.090 mi.)***	***B18***	***169***

Database: CPS-SLIC, Date of Government Version: 03/08/2021
Facility Status: Open - Remediation

Global Id: T10000004390

WOLSEY CO ***15110 E NELSON AVE*** ***SE 1/8 - 1/4 (0.126 mi.)*** ***D26*** ***211***
Database: CPS-SLIC, Date of Government Version: 03/08/2021
Facility Status: Completed - Case Closed
Global Id: T10000014356

HOWMET GLOBAL FASTEN ***135 N UNRUH AVE*** ***SSE 1/8 - 1/4 (0.245 mi.)*** ***M67*** ***377***
Database: CPS-SLIC, Date of Government Version: 03/08/2021
Facility Status: Completed - Case Closed
Global Id: T10000014211

FORMER FORBES INDUST ***15250 STAFFORD ST*** ***SSE 1/4 - 1/2 (0.352 mi.)*** ***85*** ***480***
Database: CPS-SLIC, Date of Government Version: 03/08/2021
Facility Status: Open - Site Assessment
Global Id: SL603798541

NELSON BROTHERS STEE ***15222 E. VALLEY BLVD*** ***SSE 1/4 - 1/2 (0.358 mi.)*** ***86*** ***481***
Database: CPS-SLIC, Date of Government Version: 03/08/2021
Facility Status: Completed - Case Closed
Global Id: T10000014407

TREASURE CHEST ***15343 STAFFORD ST*** ***SE 1/4 - 1/2 (0.453 mi.)*** ***V101*** ***533***
Database: CPS-SLIC, Date of Government Version: 03/08/2021
Facility Status: Completed - Case Closed
Global Id: T10000014361

Lower Elevation	Address	Direction / Distance	Map ID	Page

NLC PLASTIC GRAPHICS ***14940 E. NELSON AVE.*** ***NW 0 - 1/8 (0.068 mi.)*** ***C14*** ***162***
Database: CPS-SLIC, Date of Government Version: 03/08/2021
Facility Status: Completed - Case Closed
Global Id: T10000014259

COMPARE VALUE ***14900 E. NELSON AVE.*** ***NW 1/8 - 1/4 (0.147 mi.)*** ***F30*** ***235***
Database: CPS-SLIC, Date of Government Version: 03/08/2021
Facility Status: Completed - Case Closed
Global Id: T10000014467

M-BRO CORPORATION ***212 N. CALIFORNIA AV*** ***WNW 1/8 - 1/4 (0.148 mi.)*** ***E31*** ***236***
Database: CPS-SLIC, Date of Government Version: 03/08/2021
Facility Status: Completed - Case Closed
Global Id: T10000014313

HEAVY DUTY TRUCK REP ***233 N. CALIFORNIA AV*** ***WNW 1/8 - 1/4 (0.162 mi.)*** ***E35*** ***243***
Database: CPS-SLIC, Date of Government Version: 03/08/2021
Facility Status: Completed - Case Closed
Global Id: T10000014244

JACOBO AND SONS ***14842 NELSON AVE.*** ***NW 1/8 - 1/4 (0.164 mi.)*** ***F36*** ***243***
Database: CPS-SLIC, Date of Government Version: 03/08/2021
Facility Status: Completed - Case Closed
Global Id: T10000014249

ACCENT FENCE CO., IN ***180 N. CALIFORNIA AV*** ***W 1/8 - 1/4 (0.166 mi.)*** ***37*** ***244***
Database: CPS-SLIC, Date of Government Version: 03/08/2021
Facility Status: Completed - Case Closed
Global Id: T10000014357

PUENTE READY MIX ***209 N CALIFORNIA AVE*** ***WNW 1/8 - 1/4 (0.173 mi.)*** ***G42*** ***252***
Database: CPS-SLIC, Date of Government Version: 03/08/2021
Facility Status: Completed - Case Closed

Global Id: T10000014287
Global Id: T10000014355

BARR LUMBER CO ***127 N CALIFORNIA AVE*** ***W 1/8 - 1/4 (0.201 mi.)*** ***H47*** ***293***
Database: CPS-SLIC, Date of Government Version: 03/08/2021
Facility Status: Completed - Case Closed
Global Id: T10000014366

DAYSTONE ***14830 E. NELSON AVE.*** ***NW 1/8 - 1/4 (0.204 mi.)*** ***I51*** ***308***
Database: CPS-SLIC, Date of Government Version: 03/08/2021
Facility Status: Completed - Case Closed
Global Id: T10000014314

HADDICKS TOWING INC ***15120 E VALLEY BLVD*** ***S 1/4 - 1/2 (0.301 mi.)*** ***74*** ***442***
Database: CPS-SLIC, Date of Government Version: 03/08/2021
Facility Status: Completed - Case Closed
Global Id: T10000014385

ABANDONED PROPERTY ***14854 E VALLEY BLVD*** ***WSW 1/4 - 1/2 (0.301 mi.)*** ***O76*** ***462***
Database: CPS-SLIC, Date of Government Version: 03/08/2021
Facility Status: Completed - Case Closed
Global Id: T10000014435

DOWELL STEEL COMPANY ***14842 E. VALLEY BLVD*** ***WSW 1/4 - 1/2 (0.321 mi.)*** ***79*** ***468***
Database: CPS-SLIC, Date of Government Version: 03/08/2021
Facility Status: Completed - Case Closed
Global Id: T10000014237

LANE STANTON VANCE L ***14710 E. NELSON AVE.*** ***NW 1/4 - 1/2 (0.339 mi.)*** ***R82*** ***472***
Database: CPS-SLIC, Date of Government Version: 03/08/2021
Facility Status: Completed - Case Closed
Global Id: T10000014399

FUHRIMAN PROPERTY ***14760 E. VALLEY BLVD*** ***W 1/4 - 1/2 (0.360 mi.)*** ***87*** ***482***
Database: CPS-SLIC, Date of Government Version: 03/08/2021
Facility Status: Completed - Case Closed
Global Id: T10000014420

CITY OF INDUSTRY ***14700 NELSON AVE*** ***NW 1/4 - 1/2 (0.360 mi.)*** ***S88*** ***482***
Database: CPS-SLIC, Date of Government Version: 03/08/2021
Facility Status: Completed - Case Closed
Global Id: T10000014389

CUSTOM MILLS INC. ***14700 E. NELSON AVE.*** ***NW 1/4 - 1/2 (0.360 mi.)*** ***S89*** ***484***
Database: CPS-SLIC, Date of Government Version: 03/08/2021
Facility Status: Completed - Case Closed
Global Id: T10000014382

OVERTON LABORATORIES ***230 S 9TH AVE*** ***SW 1/4 - 1/2 (0.379 mi.)*** ***T90*** ***485***
Database: CPS-SLIC, Date of Government Version: 03/08/2021
Facility Status: Open - Assessment & Interim Remedial Action
Global Id: SL603798534

LINA GALE INC ***230 S 9TH AVE*** ***SW 1/4 - 1/2 (0.379 mi.)*** ***T91*** ***487***
Database: CPS-SLIC, Date of Government Version: 03/08/2021
Facility Status: Completed - Case Closed
Global Id: T10000014206

GOE ENGINEERING CO., ***250 S. 9TH AVENUE*** ***SW 1/4 - 1/2 (0.404 mi.)*** ***T92*** ***500***
Database: CPS-SLIC, Date of Government Version: 03/08/2021
Facility Status: Open - Assessment & Interim Remedial Action
Global Id: SL603798518

BENCHMARK TECHNOLOGY ***200 TURNBULL CANYON*** ***S 1/4 - 1/2 (0.413 mi.)*** ***U93*** ***501***
Database: CPS-SLIC, Date of Government Version: 03/08/2021

Facility Status: Open - Remediation
Global Id: SL603798515

LE VAN SPECIALTY CO ***14923 PROCTOR AVE*** ***SW 1/4 - 1/2 (0.446 mi.)*** ***W97*** ***518***
Database: CPS-SLIC, Date of Government Version: 03/08/2021
Facility Status: Completed - Case Closed
Facility Status: Open - Verification Monitoring
Global Id: T10000014205
Global Id: SL603798540

BOB'S MASONRY-LANDSC ***225 S. TURNBULL CANY*** ***S 1/4 - 1/2 (0.447 mi.)*** ***X98*** ***528***
Database: CPS-SLIC, Date of Government Version: 03/08/2021
Facility Status: Completed - Case Closed
Global Id: T10000014344

ACORN ENGINEERING CO ***15125 PROCTOR AVE*** ***SSW 1/4 - 1/2 (0.457 mi.)*** ***Y103*** ***535***
Database: CPS-SLIC, Date of Government Version: 03/08/2021
Facility Status: Open - Inactive
Global Id: T0603700129

SCOTT-CAUDILL LUMBER ***14624 E. NELSON AVE.*** ***NW 1/4 - 1/2 (0.458 mi.)*** ***104*** ***552***
Database: CPS-SLIC, Date of Government Version: 03/08/2021
Facility Status: Completed - Case Closed
Global Id: T10000014415

DESIGN MACHINE PRODU ***15046 E. PROCTOR AVE*** ***SSW 1/4 - 1/2 (0.463 mi.)*** ***106*** ***559***
Database: CPS-SLIC, Date of Government Version: 03/08/2021
Facility Status: Completed - Case Closed
Global Id: T10000014458

ALLIED REFRIGERATION ***306 S 009TH AVE*** ***SW 1/4 - 1/2 (0.464 mi.)*** ***107*** ***560***
Database: CPS-SLIC, Date of Government Version: 03/08/2021
Facility Status: Completed - Case Closed
Global Id: T10000014263

SHUMACHER-WAVERLY ***250 S. TURNBULL CANY*** ***S 1/4 - 1/2 (0.470 mi.)*** ***X110*** ***577***
Database: CPS-SLIC, Date of Government Version: 03/08/2021
Facility Status: Completed - Case Closed
Global Id: T10000014341

INDUSTRY BODY SHOP ***257 S. TURNBULL CANY*** ***S 1/4 - 1/2 (0.473 mi.)*** ***111*** ***578***
Database: CPS-SLIC, Date of Government Version: 03/08/2021
Facility Status: Completed - Case Closed
Global Id: T10000014342

TURBO AIR ***14843 E. PROCTOR AVE*** ***WSW 1/4 - 1/2 (0.474 mi.)*** ***112*** ***578***
Database: CPS-SLIC, Date of Government Version: 03/08/2021
Facility Status: Completed - Case Closed
Global Id: T10000014358

STOUGHTON PRINTING C ***130 N SUNSET AVE*** ***WNW 1/4 - 1/2 (0.491 mi.)*** ***113*** ***579***
Database: CPS-SLIC, Date of Government Version: 03/08/2021
Facility Status: Completed - Case Closed
Global Id: T10000014419

THE VANODE COMPANY ***228 N. SUNSET AVE.*** ***NW 1/4 - 1/2 (0.493 mi.)*** ***Z114*** ***594***
Database: CPS-SLIC, Date of Government Version: 03/08/2021
Facility Status: Completed - Case Closed
Global Id: T10000014289

BEDARD ENG. AND MACH ***14813 PROCTOR AVE.*** ***WSW 1/4 - 1/2 (0.495 mi.)*** ***115*** ***595***
Database: CPS-SLIC, Date of Government Version: 03/08/2021
Facility Status: Completed - Case Closed

Global Id: T10000014224

GENERAL SUPPLIES GEN ***220 N SUNSET AVE*** ***WNW 1/4 - 1/2 (0.496 mi.)*** ***Z116*** ***595***
Database: CPS-SLIC, Date of Government Version: 03/08/2021
Facility Status: Completed - Case Closed
Global Id: T10000014220

State and tribal registered storage tank lists

CA UST: The Underground Storage Tank database contains registered USTs. USTs are regulated under Subtitle I of the Resource Conservation and Recovery Act (RCRA). The data come from the State Water Resources Control Board's Hazardous Substance Storage Container Database.

A review of the CA UST list, as provided by EDR, has revealed that there are 3 CA UST sites within approximately 0.25 miles of the target property.

Lower Elevation	Address	Direction / Distance	Map ID	Page
TEXACO SERV STA Database: UST, Date of Government Version: 03/08/2021 Facility Id: 22713	241 CALIFORNIA AVE	NW 1/8 - 1/4 (0.157 mi.)	F32	236
PUENTE READY MIX INC Database: UST, Date of Government Version: 03/08/2021 Facility Id: LACoFA0006358	209 N CALIFORNIA AVE	WNW 1/8 - 1/4 (0.173 mi.)	G40	249
PUENTE READY MIX INC Database: UST, Date of Government Version: 03/08/2021 Facility Id: 11901	209 CALIFORNIA AVE	WNW 1/8 - 1/4 (0.173 mi.)	G43	282

CA AST: A listing of aboveground storage tank petroleum storage tank locations.

A review of the CA AST list, as provided by EDR, has revealed that there are 2 CA AST sites within approximately 0.25 miles of the target property.

Equal/Higher Elevation	Address	Direction / Distance	Map ID	Page
Not reported Database: AST, Date of Government Version: 07/06/2016	135 N UNRUH AVE	SSE 1/8 - 1/4 (0.245 mi.)	M65	376
ALCOA FASTENING SYST Database: AST, Date of Government Version: 07/06/2016	135 N UNRUH AVE	SSE 1/8 - 1/4 (0.245 mi.)	M70	422

ADDITIONAL ENVIRONMENTAL RECORDS

Local Lists of Hazardous waste / Contaminated Sites

CA AOCONCERN: San Gabriel Valley areas where VOC contamination is at or above the MCL as designated by region 9 EPA office. Date of Government Version: 3/30/2009 Exide Site area is a cleanup plan of lead-impacted soil surrounding the former Exide Facility as designated by the DTSC. Date of Government Version: 7/17/2017

A review of the CA AOCONCERN list, as provided by EDR, has revealed that there is 1 CA AOCONCERN site

within approximately 1 mile of the target property.

Equal/Higher Elevation	Address	Direction / Distance	Map ID	Page
SAN GABRIEL VALLEY		0 - 1/8 (0.000 mi.)	0	101

CA CERS HAZ WASTE: List of sites in the California Environmental Protection Agency (CalEPA) Regulated Site Portal which fall under the Hazardous Chemical Management, Hazardous Waste Onsite Treatment, Household Hazardous Waste Collection, Hazardous Waste Generator, and RCRA LQ HW Generator programs.

A review of the CA CERS HAZ WASTE list, as provided by EDR, and dated 04/19/2021 has revealed that there are 8 CA CERS HAZ WASTE sites within approximately 0.25 miles of the target property.

Equal/Higher Elevation	Address	Direction / Distance	Map ID	Page
FRAME & FINISHING	15046 NELSON UNITS 3	SSE 0 - 1/8 (0.077 mi.)	16	165
JK DIESEL REPAIR	***15100 NELSON AVE***	***SE 0 - 1/8 (0.090 mi.)***	***B18***	***169***
INDITEX INC	***225 N UNRUH AVE***	***SSE 1/8 - 1/4 (0.217 mi.)***	***K56***	***340***
HOWMET GLOBAL FASTEN	***135 N UNRUH AVE***	***SSE 1/8 - 1/4 (0.245 mi.)***	***M67***	***377***

Lower Elevation	Address	Direction / Distance	Map ID	Page
SOLO ENTERPRISES COR	***220 N CALIFORNIA AVE***	***WNW 1/8 - 1/4 (0.141 mi.)***	***E27***	***216***
PUENTE READY MIX	***209 N CALIFORNIA AVE***	***WNW 1/8 - 1/4 (0.173 mi.)***	***G42***	***252***
M&M TIRES	***15016 VALLEY BLVD***	***SSW 1/8 - 1/4 (0.204 mi.)***	***J52***	***309***
LA PUENTE RADIATOR B	***15024 VALLEY BLVD***	***SSW 1/8 - 1/4 (0.210 mi.)***	***J54***	***318***

Local Lists of Registered Storage Tanks

CA SWEEPS UST: Statewide Environmental Evaluation and Planning System. This underground storage tank listing was updated and maintained by a company contacted by the SWRCB in the early 1990's. The listing is no longer updated or maintained. The local agency is the contact for more information on a site on the SWEEPS list.

A review of the CA SWEEPS UST list, as provided by EDR, and dated 06/01/1994 has revealed that there are 7 CA SWEEPS UST sites within approximately 0.25 miles of the target property.

Equal/Higher Elevation	Address	Direction / Distance	Map ID	Page
L & L TRANS INC Status: A Tank Status: A Comp Number: 3464	***15100 E NELSON AVE***	***SE 0 - 1/8 (0.118 mi.)***	***D23***	***189***
RANKIN OVERHEAD DOOR Status: A Tank Status: A Comp Number: 13219	***15150 E NELSON***	***SE 1/8 - 1/4 (0.191 mi.)***	***44***	***282***
VSI SCREW CORP Status: A Comp Number: 6505	***135 N UNRUH AVE***	***SSE 1/8 - 1/4 (0.245 mi.)***	***M68***	***399***

Lower Elevation	Address	Direction / Distance	Map ID	Page
VARTANIANS TEXACO	***241 N CALIFORNIA AVE***	***NW 1/8 - 1/4 (0.157 mi.)***	***F33***	***237***

Status: A
Tank Status: A
Comp Number: 3755

PUENTE READY MIX	***209 N CALIFORNIA AVE***	***WNW 1/8 - 1/4 (0.173 mi.)***	***G42***	***252***
Status: A Tank Status: A Comp Number: 11901				
BARR LUMBER CO	***127 N CALIFORNIA AVE***	***W 1/8 - 1/4 (0.201 mi.)***	***H47***	***293***
Status: A Tank Status: A Comp Number: 11356				
SWINERTON & WALBERG	114 S 9TH ST	SW 1/8 - 1/4 (0.241 mi.)	L62	357
Comp Number: 14467				

CA HIST UST: Historical UST Registered Database.

A review of the CA HIST UST list, as provided by EDR, and dated 10/15/1990 has revealed that there are 8 CA HIST UST sites within approximately 0.25 miles of the target property.

Equal/Higher Elevation	Address	Direction / Distance	Map ID	Page
TECHALLOY INC., CALI	15100 NELSON AVE	SE 0 - 1/8 (0.090 mi.)	B20	183
Facility Id: 00000050508				
FORMER BROUGH INDUST	***15100 E E. NELSON AV***	***SE 0 - 1/8 (0.118 mi.)***	***D25***	***210***
SCREWCORP	135 UNRUH AVE	SSE 1/8 - 1/4 (0.245 mi.)	M66	377
Facility Id: 00000017511				
HOWMET GLOBAL FASTEN	***135 N UNRUH AVE***	***SSE 1/8 - 1/4 (0.245 mi.)***	***M67***	***377***

Lower Elevation	Address	Direction / Distance	Map ID	Page
PUENTE READY MIX INC	209 N CALIFORNIA AVE	WNW 1/8 - 1/4 (0.173 mi.)	G38	245
Facility Id: 00000005447				
BURR LUMBER COMPANY	127 N CALIFORNIA BLV	W 1/8 - 1/4 (0.201 mi.)	H45	289
BARR LUMBER COMPANY	127 CALIFORNIA AVE	W 1/8 - 1/4 (0.201 mi.)	H48	294
Facility Id: 00000066001				
LOS ANGELES EQUIPMEN	114 SOUTH 9TH AVENUE	SW 1/8 - 1/4 (0.241 mi.)	L59	352
Facility Id: 00000004963				

CA CERS TANKS: List of sites in the California Environmental Protection Agency (CalEPA) Regulated Site Portal which fall under the Aboveground Petroleum Storage and Underground Storage Tank regulatory programs.

A review of the CA CERS TANKS list, as provided by EDR, and dated 04/19/2021 has revealed that there are 2 CA CERS TANKS sites within approximately 0.25 miles of the target property.

Equal/Higher Elevation	Address	Direction / Distance	Map ID	Page
HOWMET GLOBAL FASTEN	***135 N UNRUH AVE***	***SSE 1/8 - 1/4 (0.245 mi.)***	***M67***	***377***

Lower Elevation	Address	Direction / Distance	Map ID	Page
PUENTE READY MIX	***209 N CALIFORNIA AVE***	***WNW 1/8 - 1/4 (0.173 mi.)***	***G42***	***252***

EXECUTIVE SUMMARY

CA FID UST: The Facility Inventory Database contains active and inactive underground storage tank locations. The source is the State Water Resource Control Board.

A review of the CA FID UST list, as provided by EDR, and dated 10/31/1994 has revealed that there are 3 CA FID UST sites within approximately 0.25 miles of the target property.

Equal/Higher Elevation	Address	Direction / Distance	Map ID	Page
L & L TRANS INC Facility Id: 19003365 Status: A	***15100 E NELSON AVE***	***SE 0 - 1/8 (0.118 mi.)***	***D23***	***189***

Lower Elevation	Address	Direction / Distance	Map ID	Page
VARTANIANS TEXACO Facility Id: 19054761 Status: A	***241 N CALIFORNIA AVE***	***NW 1/8 - 1/4 (0.157 mi.)***	***F33***	***237***
PUENTE READY MIX Facility Id: 19002152 Status: A	***209 N CALIFORNIA AVE***	***WNW 1/8 - 1/4 (0.173 mi.)***	***G42***	***252***

Other Ascertainable Records

RCRA NonGen / NLR: RCRAInfo is EPA's comprehensive information system, providing access to data supporting the Resource Conservation and Recovery Act (RCRA) of 1976 and the Hazardous and Solid Waste Amendments (HSWA) of 1984. The database includes selective information on sites which generate, transport, store, treat and/or dispose of hazardous waste as defined by the Resource Conservation and Recovery Act (RCRA). Non-Generators do not presently generate hazardous waste.

A review of the RCRA NonGen / NLR list, as provided by EDR, and dated 03/22/2021 has revealed that there are 12 RCRA NonGen / NLR sites within approximately 0.25 miles of the target property.

Equal/Higher Elevation	Address	Direction / Distance	Map ID	Page
WRTEKNICA	15046 NELSON AVE	SE 0 - 1/8 (0.063 mi.)	B13	157
BINS TRUCKING INC	15100 NELSON AVE	SE 0 - 1/8 (0.090 mi.)	B17	166
NELSON LUBE SERVICE	15100 NELSON AVE	SE 0 - 1/8 (0.090 mi.)	B19	181
INDITEX INC EPA ID:: CAL000432587	225 N UNRUH AVE	SSE 1/8 - 1/4 (0.217 mi.)	K57	347
JOE HARPER	432 NORTH CALIFORNIA	N 1/8 - 1/4 (0.223 mi.)	58	349

Lower Elevation	Address	Direction / Distance	Map ID	Page
PACIFIC GRAPHICS EPA ID:: CAL000160009	14938 NELSON	WNW 0 - 1/8 (0.073 mi.)	C15	162
SOLO ENTERPRISE CORP EPA ID:: CAD981991581	220 N CALIFORNIA AVE	WNW 1/8 - 1/4 (0.141 mi.)	E29	232
PUENTE READY MIX EPA ID:: CAL000308266	209 N CALIFORNIA AVE	WNW 1/8 - 1/4 (0.173 mi.)	G41	250
ACUMEN ENV SERVICES EPA ID:: CAR000243600	***14826 NELSON AVE***	***NW 1/8 - 1/4 (0.204 mi.)***	***I49***	***295***
M & M TIRES	15016 VALLEY BLVD	SSW 1/8 - 1/4 (0.204 mi.)	J53	315

EPA ID:: CAL000431627

PERFORMANCE PART EXC	***114 S 9TH AVE UNIT C***	***SW 1/8 - 1/4 (0.241 mi.)***	***L60***	***352***
EPA ID:: CAD983673534				
ALLIANCE AUTO COLLIS	114 S 9TH AVE STE C	SW 1/8 - 1/4 (0.241 mi.)	L61	355
EPA ID:: CAL000288735				

ROD: Record of Decision. ROD documents mandate a permanent remedy at an NPL (Superfund) site containing technical and health information to aid the cleanup.

A review of the ROD list, as provided by EDR, and dated 04/27/2021 has revealed that there is 1 ROD site within approximately 1 mile of the target property.

Equal/Higher Elevation	Address	Direction / Distance	Map ID	Page
SAN GABRIEL VALLEY (	***STIMSON AVE & OLD VA***	***0 - 1/8 (0.000 mi.)***	***0***	***101***
EPA ID:: CAD980817985				

CA Cortese: The sites for the list are designated by the State Water Resource Control Board (LUST), the Integrated Waste Board (SWF/LS), and the Department of Toxic Substances Control (Cal-Sites).

A review of the CA Cortese list, as provided by EDR, and dated 03/22/2021 has revealed that there are 16 CA Cortese sites within approximately 0.5 miles of the target property.

Equal/Higher Elevation	Address	Direction / Distance	Map ID	Page
TECHALLOY COMPANY IN	***15100 NELSON AVE E***	***SE 0 - 1/8 (0.090 mi.)***	***B21***	***184***
Cleanup Status: COMPLETED - CASE CLOSED				
RANKIN OVERHEAD DOOR	***15150 E NELSON***	***SE 1/8 - 1/4 (0.191 mi.)***	***44***	***282***
Cleanup Status: COMPLETED - CASE CLOSED				
RENE'S TIRE SERVICE	***15156 VALLEY BLVD, E***	***S 1/4 - 1/2 (0.305 mi.)***	***P78***	***465***
Cleanup Status: COMPLETED - CASE CLOSED				

Lower Elevation	Address	Direction / Distance	Map ID	Page
EDUARDO SCHNEIDER	***241 CALIFORNIA AVE.***	***NW 1/8 - 1/4 (0.157 mi.)***	***F34***	***240***
Cleanup Status: COMPLETED - CASE CLOSED				
PUENTE READY MIX	***209 CALIFORNIA AVE N***	***WNW 1/8 - 1/4 (0.173 mi.)***	***G39***	***246***
Cleanup Status: COMPLETED - CASE CLOSED				
BARR LUMBER CO., INC	***127 CALIFORNIA AVE N***	***W 1/8 - 1/4 (0.201 mi.)***	***H46***	***290***
Cleanup Status: COMPLETED - CASE CLOSED				
PUENTE VALLEY (SAN G	***COVERS MOST OF CITY***	***SSW 1/8 - 1/4 (0.216 mi.)***	***J55***	***323***
Envirostor Id: 60001338				
Cleanup Status: ACTIVE				
HADDICKS TOWING, INC	***15120 E VALLEY BLVD***	***S 1/4 - 1/2 (0.259 mi.)***	***N72***	***424***
Cleanup Status: COMPLETED - CASE CLOSED				
MISSION MOTOR LINES	***150 009TH AVE S***	***SW 1/4 - 1/2 (0.270 mi.)***	***73***	***439***
Cleanup Status: COMPLETED - CASE CLOSED				
HENRY HATA	***14854 VALLEY BLVD E***	***WSW 1/4 - 1/2 (0.301 mi.)***	***O75***	***459***
Cleanup Status: COMPLETED - CASE CLOSED				
HERTZ-PENSKE TRUCK L	***14804 VALLEY BLVD***	***W 1/4 - 1/2 (0.325 mi.)***	***Q81***	***469***

Cleanup Status: COMPLETED - CASE CLOSED

LANE STANTON VANACE	***14710 NELSON AVE***	***NW 1/4 - 1/2 (0.339 mi.)***	***R83***	***473***
Cleanup Status: COMPLETED - CASE CLOSED				
LANE STANTON VANCE L	***14710 NELSON AVE S***	***NW 1/4 - 1/2 (0.339 mi.)***	***R84***	***477***
Cleanup Status: COMPLETED - CASE CLOSED				
BOB'S MASONRY	***225 TURNBULL CANYON***	***S 1/4 - 1/2 (0.448 mi.)***	***X99***	***529***
Cleanup Status: COMPLETED - CASE CLOSED				
E W SMITH CHEMICAL C	***15020 PROCTOR AVE E***	***SW 1/4 - 1/2 (0.459 mi.)***	***105***	***553***
Cleanup Status: COMPLETED - CASE CLOSED				
CACIQUE INC.	***14940 PROCTOR AVE E***	***SW 1/4 - 1/2 (0.468 mi.)***	***W109***	***573***
Cleanup Status: COMPLETED - CASE CLOSED				

CA DRYCLEANERS: A list of drycleaner related facilities that have EPA ID numbers. These are facilities with certain SIC codes: power laundries, family and commercial; garment pressing and cleaners' agents; linen supply; coin-operated laundries and cleaning; drycleaning plants except rugs; carpet and upholster cleaning; industrial launderers; laundry and garment services.

A review of the CA DRYCLEANERS list, as provided by EDR, has revealed that there is 1 CA DRYCLEANERS site within approximately 0.25 miles of the target property.

Lower Elevation	Address	Direction / Distance	Map ID	Page
TOWN & COUNTRY DRAPE	125 S 9TH AVE UNIT D	SW 1/8 - 1/4 (0.244 mi.)	L63	358
Database: DRYCLEAN SOUTH COAST, Date of Government Version: 02/23/2021				

CA HIST CORTESE: The sites for the list are designated by the State Water Resource Control Board [LUST], the Integrated Waste Board [SWF/LS], and the Department of Toxic Substances Control [CALSITES]. This listing is no longer updated by the state agency.

A review of the CA HIST CORTESE list, as provided by EDR, and dated 04/01/2001 has revealed that there are 15 CA HIST CORTESE sites within approximately 0.5 miles of the target property.

Equal/Higher Elevation	Address	Direction / Distance	Map ID	Page
JK DIESEL REPAIR	***15100 NELSON AVE***	***SE 0 - 1/8 (0.090 mi.)***	***B18***	***169***
Reg Id: I-03464				
RANKIN OVERHEAD DOOR	***15150 E NELSON***	***SE 1/8 - 1/4 (0.191 mi.)***	***44***	***282***
Reg Id: I-13219				
RENE'S TIRE SERVICE	15156 VALLEY	S 1/4 - 1/2 (0.305 mi.)	P77	465
Reg Id: R-14168				

Lower Elevation	Address	Direction / Distance	Map ID	Page
PUENTE READY MIX	***209 CALIFORNIA AVE N***	***WNW 1/8 - 1/4 (0.173 mi.)***	***G39***	***246***
Reg Id: I-11901				
BARR LUMBER CO., INC	***127 CALIFORNIA AVE N***	***W 1/8 - 1/4 (0.201 mi.)***	***H46***	***290***
Reg Id: R-11356				
HADDICKS TOWING, INC	***15120 E VALLEY BLVD***	***S 1/4 - 1/2 (0.259 mi.)***	***N72***	***424***
Reg Id: I-12024				
MISSION MOTOR LINES	***150 009TH AVE S***	***SW 1/4 - 1/2 (0.270 mi.)***	***73***	***439***

Reg Id: I-16512				
HENRY HATA	***14854 VALLEY BLVD E***	***WSW 1/4 - 1/2 (0.301 mi.)***	***O75***	***459***
Reg Id: I-10340				
HERTZ-PENSKE TRUCK L	***14804 VALLEY BLVD***	***W 1/4 - 1/2 (0.325 mi.)***	***Q81***	***469***
Reg Id: 102.0155				
LANE STANTON VANACE	***14710 NELSON AVE***	***NW 1/4 - 1/2 (0.339 mi.)***	***R83***	***473***
Reg Id: R-15141				
BENCHMARK TECHNOLOGY	***200 TURNBULL CANYON***	***S 1/4 - 1/2 (0.413 mi.)***	***U93***	***501***
Reg Id: 4B192567N01				
BOB'S MASONRY	225 TURNBULL CNYN	S 1/4 - 1/2 (0.451 mi.)	X100	532
Reg Id: I-15599				
ACORN ENGINEERING CO	***15125 PROCTOR AVE***	***SSW 1/4 - 1/2 (0.457 mi.)***	***Y103***	***535***
Reg Id: 4B192559N01				
Reg Id: 102.0048				
E W SMITH CHEMICAL C	***15020 PROCTOR AVE E***	***SW 1/4 - 1/2 (0.459 mi.)***	***105***	***553***
Reg Id: 102.0016				
CACIQUE INC	***14940 PROCTOR***	***SW 1/4 - 1/2 (0.468 mi.)***	***W108***	***564***
Reg Id: 102.0184				

CA HWP: Detailed information on permitted hazardous waste facilities and corrective action ("cleanups") tracked in EnviroStor.

A review of the CA HWP list, as provided by EDR, and dated 05/14/2021 has revealed that there is 1 CA HWP site within approximately 1 mile of the target property.

Equal/Higher Elevation	Address	Direction / Distance	Map ID	Page
OPTO POWER CORP	***15251 E DON JULIAN R***	***SSW 1/2 - 1 (0.775 mi.)***	***AA122***	***615***
EPA ID: CAD097456099				
Cleanup Status: PROTECTIVE FILER				

CA HWT: A listing of hazardous waste transporters. In California, unless specifically exempted, it is unlawful for any person to transport hazardous wastes unless the person holds a valid registration issued by DTSC. A hazardous waste transporter registration is valid for one year and is assigned a unique registration number.

A review of the CA HWT list, as provided by EDR, and dated 04/05/2021 has revealed that there is 1 CA HWT site within approximately 0.25 miles of the target property.

Lower Elevation	Address	Direction / Distance	Map ID	Page
ACUMEN EMVIRONMENTAL	***14826 NELSON AVE***	***NW 1/8 - 1/4 (0.204 mi.)***	***I50***	***307***
Reg Num: 6253				

CA Notify 65: Listings of all Proposition 65 incidents reported to counties by the State Water Resources Control Board and the Regional Water Quality Control Board. This database is no longer updated by the reporting agency.

A review of the CA Notify 65 list, as provided by EDR, and dated 03/12/2021 has revealed that there are 4 CA Notify 65 sites within approximately 1 mile of the target property.

Lower Elevation	Address	Direction / Distance	Map ID	Page
HERTZ PENSKE TRUCK	14804 EAST VALLY BLV	W 1/4 - 1/2 (0.325 mi.)	Q80	468
BENCHMARK TECHNOLOGY	200 TURNBULL CYN RD.	S 1/4 - 1/2 (0.413 mi.)	U94	502
ACORN ENGINEERING CO	15125 PROCTOR AVENUE	SSW 1/4 - 1/2 (0.457 mi.)	Y102	534
PACTIV CORP.	***14505 PROCTOR AVE***	***W 1/2 - 1 (0.783 mi.)***	***124***	***636***

CA WIP: Well Investigation Program case in the San Gabriel and San Fernando Valley area.

A review of the CA WIP list, as provided by EDR, and dated 07/03/2009 has revealed that there are 13 CA WIP sites within approximately 0.25 miles of the target property.

Equal/Higher Elevation	Address	Direction / Distance	Map ID	Page
FORMER BROUGH INDUST Facility Status: Historical	***15100 E E. NELSON AV***	***SE 0 - 1/8 (0.118 mi.)***	***D25***	***210***
WOLSEY CO Facility Status: Historical	***15110 E NELSON AVE***	***SE 1/8 - 1/4 (0.126 mi.)***	***D26***	***211***
HOWMET GLOBAL FASTEN Facility Status: Historical	***135 N UNRUH AVE***	***SSE 1/8 - 1/4 (0.245 mi.)***	***M64***	***358***

Lower Elevation	Address	Direction / Distance	Map ID	Page
NLC PLASTIC GRAPHICS Facility Status: Historical	***14940 E. NELSON AVE.***	***NW 0 - 1/8 (0.068 mi.)***	***C14***	***162***
SOLO ENTERPRISE CORP Facility Status: Historical	***220 N CALIFORNIA AVE***	***WNW 1/8 - 1/4 (0.141 mi.)***	***E28***	***224***
COMPARE VALUE Facility Status: Historical	***14900 E. NELSON AVE.***	***NW 1/8 - 1/4 (0.147 mi.)***	***F30***	***235***
M-BRO CORPORATION Facility Status: Historical	***212 N. CALIFORNIA AV***	***WNW 1/8 - 1/4 (0.148 mi.)***	***E31***	***236***
HEAVY DUTY TRUCK REP Facility Status: Historical	***233 N. CALIFORNIA AV***	***WNW 1/8 - 1/4 (0.162 mi.)***	***E35***	***243***
JACOBO AND SONS Facility Status: Historical	***14842 NELSON AVE.***	***NW 1/8 - 1/4 (0.164 mi.)***	***F36***	***243***
ACCENT FENCE CO., IN Facility Status: Historical	***180 N. CALIFORNIA AV***	***W 1/8 - 1/4 (0.166 mi.)***	***37***	***244***
PUENTE READY MIX Facility Status: Historical	***209 N CALIFORNIA AVE***	***WNW 1/8 - 1/4 (0.173 mi.)***	***G42***	***252***
BARR LUMBER CO Facility Status: Historical	***127 N CALIFORNIA AVE***	***W 1/8 - 1/4 (0.201 mi.)***	***H47***	***293***
DAYSTONE Facility Status: Historical	***14830 E. NELSON AVE.***	***NW 1/8 - 1/4 (0.204 mi.)***	***I51***	***308***

EXECUTIVE SUMMARY

Due to poor or inadequate address information, the following sites were not mapped. Count: 11 records.

Site Name	Database(s)
INDUSTRY WHOLESALE	CA CPS-SLIC, CA HAZNET, CA HWTS
PERFORMANCE AUTO	CA CPS-SLIC
TALLY'S TRUCKLINE	CA CPS-SLIC, CA WIP
TURNHAM CORP	CA CPS-SLIC, CA WIP
TINT CORPORATION	CA CPS-SLIC, CA WIP
LOS ANGELES HOSE	CA CPS-SLIC, CA WIP
STUD WELDING SYSTEMS, INC.	CA CPS-SLIC, CA WIP
JENSEN-KELLEY CORPORATION	CA CPS-SLIC, CA WIP
JC BLINDS MFG., INC.	CA CPS-SLIC, CA WIP
EL MONTE NON-FERROUS FOUNDRY	CA CPS-SLIC, CA WIP
ACME ENGINEERING	CA CPS-SLIC

OVERVIEW MAP - 6601287.2S

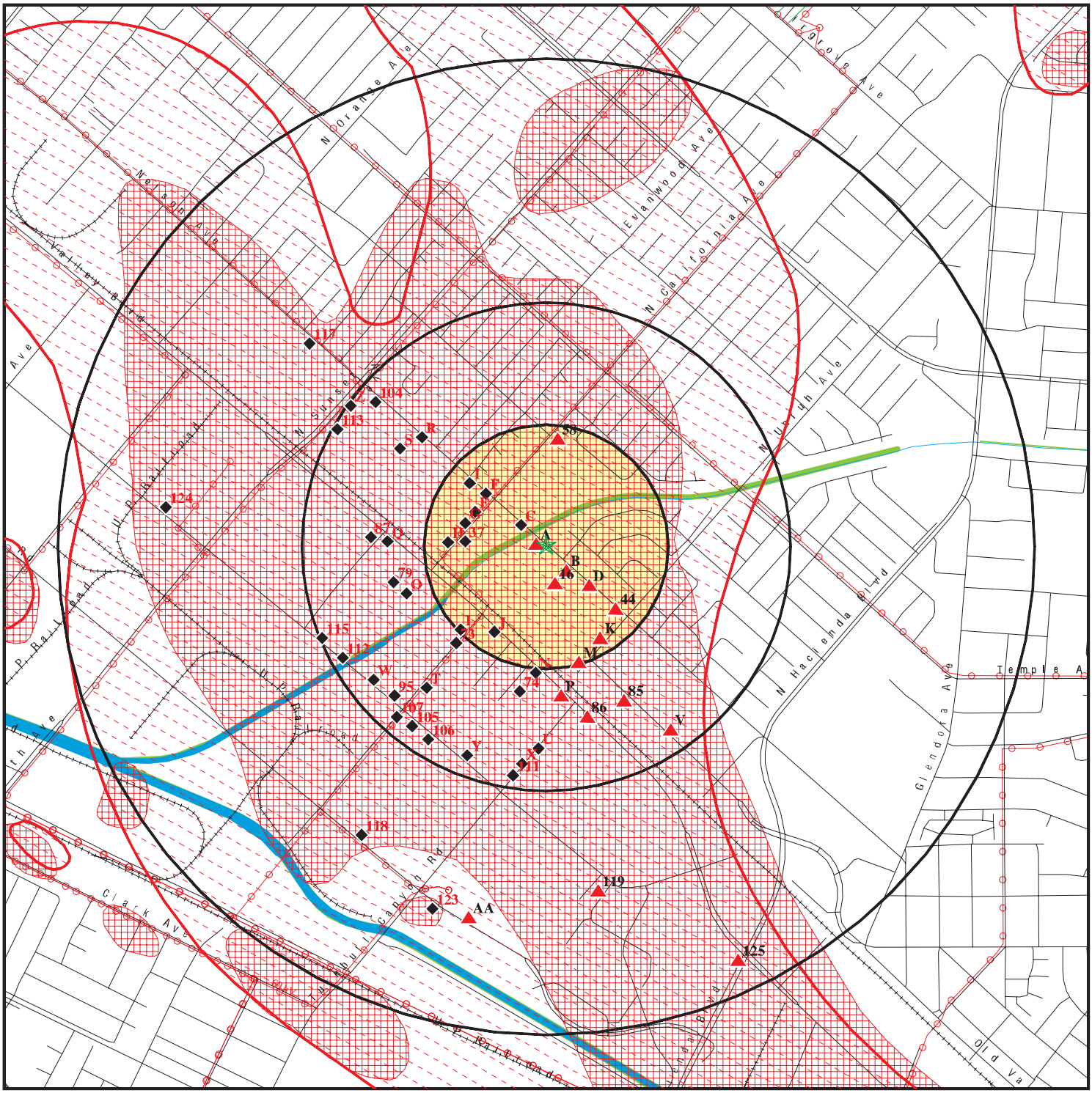

0 1/4 1/2 1 Miles

- Target Property
- Sites at elevations higher than or equal to the target property
- Sites at elevations lower than the target property
- Manufactured Gas Plants
- National Priority List Sites
- Dept. Defense Sites
- Indian Reservations BIA
- Power transmission lines
- Special Flood Hazard Area (1%)
- 0.2% Annual Chance Flood Hazard
- National Wetland Inventory
- State Wetlands
- Areas of Concern

This report includes Interactive Map Layers to display and/or hide map information. The legend includes only those icons for the default map view.

SITE NAME: 15006 and 15010 Nelson Avenue ADDRESS: 15006 and 15010 Nelson Avenue La Puente CA 91744 LAT/LONG: 34.032011 / 117.965454	CLIENT: Ardent Environmental Group CONTACT: Paul Roberts INQUIRY #: 6601287.2s DATE: August 02, 2021 2:42 pm

Copyright © 2021 EDR, Inc. © 2015 TomTom Rel. 2015.

DETAIL MAP - 6601287.2S

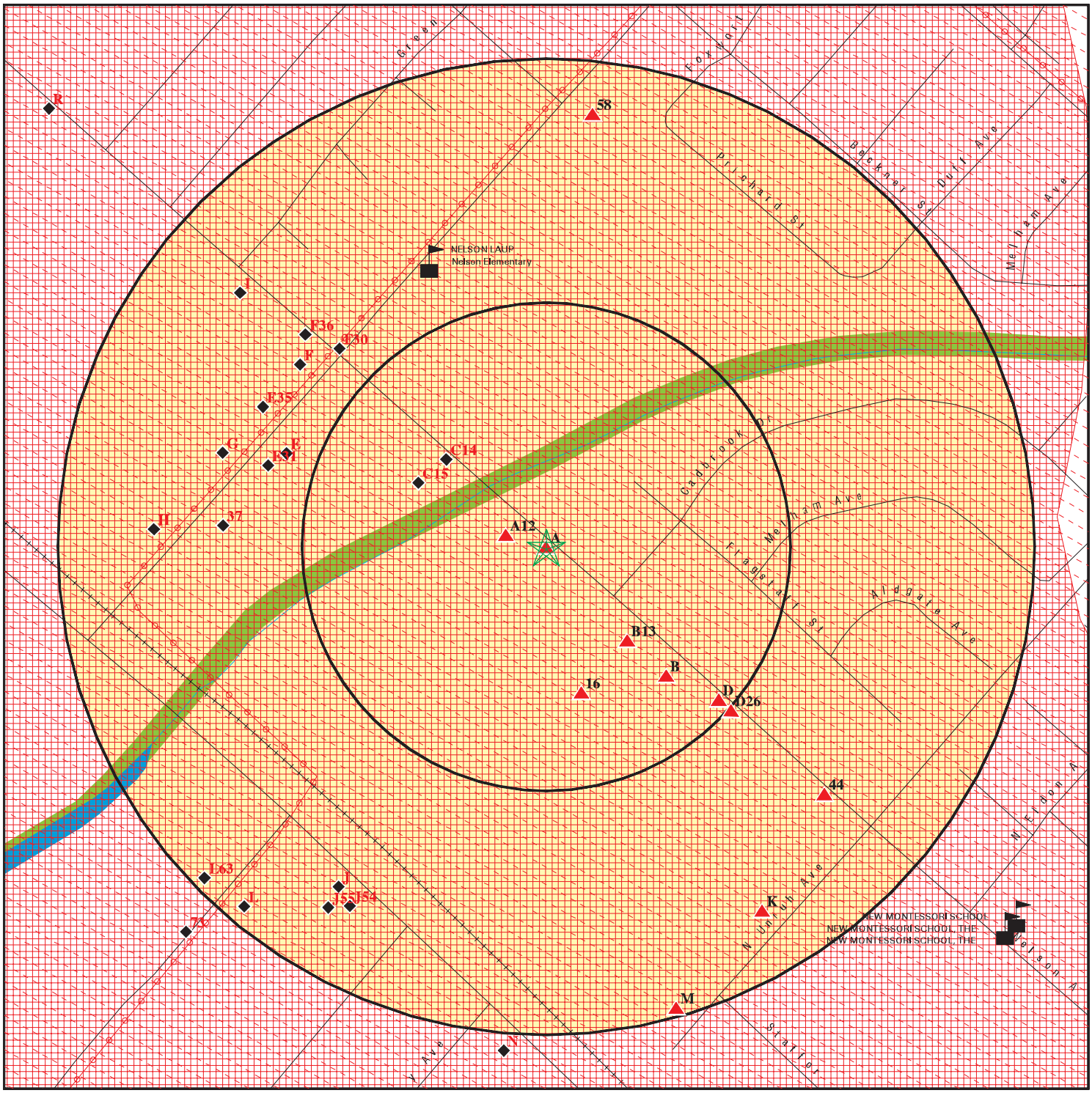

0 1/16 1/8 1/4 Miles

- Target Property
- Sites at elevations higher than or equal to the target property
- Sites at elevations lower than the target property
- Manufactured Gas Plants
- Sensitive Receptors
- National Priority List Sites
- Dept. Defense Sites
- Indian Reservations BIA
- Power transmission lines
- Special Flood Hazard Area (1%)
- 0.2% Annual Chance Flood Hazard
- National Wetland Inventory
- State Wetlands
- Areas of Concern

This report includes Interactive Map Layers to display and/or hide map information. The legend includes only those icons for the default map view.

SITE NAME:	15006 and 15010 Nelson Avenue	CLIENT:	Ardent Environmental Group
ADDRESS:	15006 and 15010 Nelson Avenue La Puente CA 91744	CONTACT:	Paul Roberts
LAT/LONG:	34.032011 / 117.965454	INQUIRY #:	6601287.2s
		DATE:	August 02, 2021 2:47 pm

Copyright © 2021 EDR, Inc. © 2015 TomTom Rel. 2015.

MAP FINDINGS SUMMARY

Database	Search Distance (Miles)	Target Property	< 1/8	1/8 - 1/4	1/4 - 1/2	1/2 - 1	> 1	Total Plotted
STANDARD ENVIRONMENTAL RECORDS								
Federal NPL site list								
NPL	1.000		1	0	0	0	NR	1
Proposed NPL	1.000		0	0	0	0	NR	0
NPL LIENS	1.000		0	0	0	0	NR	0
Federal Delisted NPL site list								
Delisted NPL	1.000		0	0	0	0	NR	0
Federal CERCLIS list								
FEDERAL FACILITY	0.500		0	0	0	NR	NR	0
SEMS	0.500		2	0	0	NR	NR	2
Federal CERCLIS NFRAP site list								
SEMS-ARCHIVE	0.500		0	0	0	NR	NR	0
Federal RCRA CORRACTS facilities list								
CORRACTS	1.000		0	0	0	0	NR	0
Federal RCRA non-CORRACTS TSD facilities list								
RCRA-TSDF	0.500		0	0	0	NR	NR	0
Federal RCRA generators list								
RCRA-LQG	0.250		0	1	NR	NR	NR	1
RCRA-SQG	0.250	1	2	2	NR	NR	NR	5
RCRA-VSQG	0.250		0	0	NR	NR	NR	0
Federal institutional controls / engineering controls registries								
LUCIS	0.500		0	0	0	NR	NR	0
US ENG CONTROLS	0.500		1	0	0	NR	NR	1
US INST CONTROLS	0.500		0	0	0	NR	NR	0
Federal ERNS list								
ERNS	TP		NR	NR	NR	NR	NR	0
State- and tribal - equivalent NPL								
CA RESPONSE	1.000		0	0	0	0	NR	0
State- and tribal - equivalent CERCLIS								
CA ENVIROSTOR	1.000		0	1	1	7	NR	9
State and tribal landfill and/or solid waste disposal site lists								
CA SWF/LF	0.500		0	0	1	NR	NR	1
State and tribal leaking storage tank lists								
CA LUST	0.500	1	1	4	12	NR	NR	18

MAP FINDINGS SUMMARY

Database	Search Distance (Miles)	Target Property	< 1/8	1/8 - 1/4	1/4 - 1/2	1/2 - 1	> 1	Total Plotted
INDIAN LUST	0.500		0	0	0	NR	NR	0
CA CPS-SLIC	0.500	1	2	10	27	NR	NR	40
State and tribal registered storage tank lists								
FEMA UST	0.250		0	0	NR	NR	NR	0
CA UST	0.250		0	3	NR	NR	NR	3
CA AST	0.250	1	0	2	NR	NR	NR	3
INDIAN UST	0.250		0	0	NR	NR	NR	0
State and tribal voluntary cleanup sites								
CA VCP	0.500		0	0	0	NR	NR	0
INDIAN VCP	0.500		0	0	0	NR	NR	0
State and tribal Brownfields sites								
CA BROWNFIELDS	0.500		0	0	0	NR	NR	0
ADDITIONAL ENVIRONMENTAL RECORDS								
Local Brownfield lists								
US BROWNFIELDS	0.500		0	0	0	NR	NR	0
Local Lists of Landfill / Solid Waste Disposal Sites								
CA WMUDS/SWAT	0.500		0	0	0	NR	NR	0
CA SWRCY	0.500		0	0	0	NR	NR	0
CA HAULERS	TP		NR	NR	NR	NR	NR	0
INDIAN ODI	0.500		0	0	0	NR	NR	0
ODI	0.500		0	0	0	NR	NR	0
DEBRIS REGION 9	0.500		0	0	0	NR	NR	0
IHS OPEN DUMPS	0.500		0	0	0	NR	NR	0
Local Lists of Hazardous waste / Contaminated Sites								
CA AOCONCERN	1.000		1	0	0	0	NR	1
US HIST CDL	TP		NR	NR	NR	NR	NR	0
CA HIST Cal-Sites	1.000		0	0	0	0	NR	0
CA SCH	0.250		0	0	NR	NR	NR	0
CA CDL	TP		NR	NR	NR	NR	NR	0
CA Toxic Pits	1.000		0	0	0	0	NR	0
CA CERS HAZ WASTE	0.250		2	6	NR	NR	NR	8
US CDL	TP		NR	NR	NR	NR	NR	0
CA PFAS	0.500		0	0	0	NR	NR	0
Local Lists of Registered Storage Tanks								
CA SWEEPS UST	0.250	1	1	6	NR	NR	NR	8
CA HIST UST	0.250	2	2	6	NR	NR	NR	10
CA CERS TANKS	0.250		0	2	NR	NR	NR	2
CA FID UST	0.250		1	2	NR	NR	NR	3
Local Land Records								
CA LIENS	TP		NR	NR	NR	NR	NR	0

MAP FINDINGS SUMMARY

Database	Search Distance (Miles)	Target Property	< 1/8	1/8 - 1/4	1/4 - 1/2	1/2 - 1	> 1	Total Plotted
LIENS 2	TP		NR	NR	NR	NR	NR	0
CA DEED	0.500		0	0	0	NR	NR	0
Records of Emergency Release Reports								
HMIRS	TP		NR	NR	NR	NR	NR	0
CA CHMIRS	TP		NR	NR	NR	NR	NR	0
CA LDS	TP		NR	NR	NR	NR	NR	0
CA MCS	TP		NR	NR	NR	NR	NR	0
CA SPILLS 90	TP		NR	NR	NR	NR	NR	0
Other Ascertainable Records								
RCRA NonGen / NLR	0.250		4	8	NR	NR	NR	12
FUDS	1.000		0	0	0	0	NR	0
DOD	1.000		0	0	0	0	NR	0
SCRD DRYCLEANERS	0.500		0	0	0	NR	NR	0
US FIN ASSUR	TP		NR	NR	NR	NR	NR	0
EPA WATCH LIST	TP		NR	NR	NR	NR	NR	0
2020 COR ACTION	0.250		0	0	NR	NR	NR	0
TSCA	TP		NR	NR	NR	NR	NR	0
TRIS	TP		NR	NR	NR	NR	NR	0
SSTS	TP		NR	NR	NR	NR	NR	0
ROD	1.000		1	0	0	0	NR	1
RMP	TP		NR	NR	NR	NR	NR	0
RAATS	TP		NR	NR	NR	NR	NR	0
PRP	TP		NR	NR	NR	NR	NR	0
PADS	TP		NR	NR	NR	NR	NR	0
ICIS	TP		NR	NR	NR	NR	NR	0
FTTS	TP		NR	NR	NR	NR	NR	0
MLTS	TP		NR	NR	NR	NR	NR	0
COAL ASH DOE	TP		NR	NR	NR	NR	NR	0
COAL ASH EPA	0.500		0	0	0	NR	NR	0
PCB TRANSFORMER	TP		NR	NR	NR	NR	NR	0
RADINFO	TP		NR	NR	NR	NR	NR	0
HIST FTTS	TP		NR	NR	NR	NR	NR	0
DOT OPS	TP		NR	NR	NR	NR	NR	0
CONSENT	1.000		0	0	0	0	NR	0
INDIAN RESERV	1.000		0	0	0	0	NR	0
FUSRAP	1.000		0	0	0	0	NR	0
UMTRA	0.500		0	0	0	NR	NR	0
LEAD SMELTERS	TP		NR	NR	NR	NR	NR	0
US AIRS	TP		NR	NR	NR	NR	NR	0
US MINES	0.250		0	0	NR	NR	NR	0
ABANDONED MINES	0.250		0	0	NR	NR	NR	0
FINDS	TP	2	NR	NR	NR	NR	NR	2
UXO	1.000		0	0	0	0	NR	0
ECHO	TP	1	NR	NR	NR	NR	NR	1
DOCKET HWC	TP		NR	NR	NR	NR	NR	0
FUELS PROGRAM	0.250		0	0	NR	NR	NR	0
CA BOND EXP. PLAN	1.000		0	0	0	0	NR	0
CA Cortese	0.500	1	1	5	10	NR	NR	17
CA CUPA Listings	0.250		0	0	NR	NR	NR	0

MAP FINDINGS SUMMARY

Database	Search Distance (Miles)	Target Property	< 1/8	1/8 - 1/4	1/4 - 1/2	1/2 - 1	> 1	Total Plotted
CA DRYCLEANERS	0.250		0	1	NR	NR	NR	1
CA EMI	TP		NR	NR	NR	NR	NR	0
CA ENF	TP		NR	NR	NR	NR	NR	0
CA Financial Assurance	TP		NR	NR	NR	NR	NR	0
CA HAZNET	TP	4	NR	NR	NR	NR	NR	4
CA ICE	TP		NR	NR	NR	NR	NR	0
CA HIST CORTESE	0.500	1	1	3	11	NR	NR	16
CA LOS ANGELES CO. HMS	TP	1	NR	NR	NR	NR	NR	1
CA HWP	1.000		0	0	0	1	NR	1
CA HWT	0.250		0	1	NR	NR	NR	1
NY MANIFEST	0.250		0	0	NR	NR	NR	0
CA MINES	0.250		0	0	NR	NR	NR	0
CA MWMP	0.250		0	0	NR	NR	NR	0
CA NPDES	TP		NR	NR	NR	NR	NR	0
CA PEST LIC	TP		NR	NR	NR	NR	NR	0
CA PROC	0.500		0	0	0	NR	NR	0
CA Notify 65	1.000		0	0	3	1	NR	4
LA Co. Site Mitigation	TP		NR	NR	NR	NR	NR	0
CA UIC	TP		NR	NR	NR	NR	NR	0
CA UIC GEO	TP		NR	NR	NR	NR	NR	0
CA WASTEWATER PITS	0.500		0	0	0	NR	NR	0
CA WDS	TP		NR	NR	NR	NR	NR	0
CA WIP	0.250	1	2	11	NR	NR	NR	14
CA MILITARY PRIV SITES	TP		NR	NR	NR	NR	NR	0
CA PROJECT	TP		NR	NR	NR	NR	NR	0
CA WDR	TP		NR	NR	NR	NR	NR	0
CA CIWQS	TP	1	NR	NR	NR	NR	NR	1
CA CERS	TP	2	NR	NR	NR	NR	NR	2
CA NON-CASE INFO	TP		NR	NR	NR	NR	NR	0
CA OTHER OIL GAS	TP		NR	NR	NR	NR	NR	0
CA PROD WATER PONDS	TP		NR	NR	NR	NR	NR	0
CA SAMPLING POINT	TP		NR	NR	NR	NR	NR	0
CA WELL STIM PROJ	TP		NR	NR	NR	NR	NR	0
CA LOS ANGELES CO LF METHANE	0.500		0	0	0	NR	NR	0
CA HWTS	TP	4	NR	NR	NR	NR	NR	4
MINES MRDS	TP		NR	NR	NR	NR	NR	0

EDR HIGH RISK HISTORICAL RECORDS

EDR Exclusive Records

EDR MGP	1.000		0	0	0	0	NR	0
EDR Hist Auto	0.125		0	NR	NR	NR	NR	0
EDR Hist Cleaner	0.125		0	NR	NR	NR	NR	0

EDR RECOVERED GOVERNMENT ARCHIVES

Exclusive Recovered Govt. Archives

CA RGA LF	TP		NR	NR	NR	NR	NR	0
CA RGA LUST	TP		NR	NR	NR	NR	NR	0

- Totals --		25	25	74	65	9	0	198

MAP FINDINGS SUMMARY

Database	Search Distance (Miles)	Target Property	< 1/8	1/8 - 1/4	1/4 - 1/2	1/2 - 1	> 1	Total Plotted

NOTES:

TP = Target Property

NR = Not Requested at this Search Distance

Sites may be listed in more than one database

A1
Target
Property

SCULLY TRANSPORTATION
15006 NELSON AVE
CITY OF INDUSTRY, CA 91746

Site 1 of 12 in cluster A

RCRA-SQG **1004676141**
FINDS **CAR000081380**
ECHO
CA HAZNET
CA HWTS

Actual:
311 ft.

RCRA-SQG:

Date Form Received by Agency:		2000-08-30 00:00:00.0
Handler Name:	SCULLY TRANSPORTATION	
Handler Address:		15006 NELSON AVE
Handler City,State,Zip:		CITY OF INDUSTRY, CA 91746
EPA ID:		CAR000081380
Contact Name:		FRANK RIGGIO
Contact Address:		15006 NELSON AVE
Contact City,State,Zip:		CITY OF INDUSTRY, CA 91746
Contact Telephone:		626-968-1663
Contact Fax:		Not reported
Contact Email:		Not reported
Contact Title:		Not reported
EPA Region:		09
Land Type:		Private
Federal Waste Generator Description:		Small Quantity Generator
Non-Notifier:		Not reported
Biennial Report Cycle:		Not reported
Accessibility:		Not reported
Active Site Indicator:		Handler Activities
State District Owner:		Not reported
State District:		Not reported
Mailing Address:		15006 NELSON AVE
Mailing City,State,Zip:		CITY OF INDUSTRY, CA 91746
Owner Name:		STEPHEN A SCULLY
Owner Type:		Private
Operator Name:		Not reported
Operator Type:		Not reported
Short-Term Generator Activity:		No
Importer Activity:		No
Mixed Waste Generator:		No
Transporter Activity:		No
Transfer Facility Activity:		No
Recycler Activity with Storage:		No
Small Quantity On-Site Burner Exemption:		No
Smelting Melting and Refining Furnace Exemption:		No
Underground Injection Control:		No
Off-Site Waste Receipt:		No
Universal Waste Indicator:		No
Universal Waste Destination Facility:		No
Federal Universal Waste:		No
Active Site Fed-Reg Treatment Storage and Disposal Facility:		Not reported
Active Site Converter Treatment storage and Disposal Facility:		Not reported
Active Site State-Reg Treatment Storage and Disposal Facility:		Not reported
Active Site State-Reg Handler:		---
Federal Facility Indicator:		Not reported
Hazardous Secondary Material Indicator:		NN
Sub-Part K Indicator:		Not reported
Commercial TSD Indicator:		No
Treatment Storage and Disposal Type:		Not reported
2018 GPRA Permit Baseline:		Not on the Baseline
2018 GPRA Renewals Baseline:		Not on the Baseline
Permit Renewals Workload Universe:		Not reported

SCULLY TRANSPORTATION (Continued) **1004676141**

Permit Workload Universe:	Not reported
Permit Progress Universe:	Not reported
Post-Closure Workload Universe:	Not reported
Closure Workload Universe:	Not reported
202 GPRA Corrective Action Baseline:	No
Corrective Action Workload Universe:	No
Subject to Corrective Action Universe:	No
Non-TSDFs Where RCRA CA has Been Imposed Universe:	No
TSDFs Potentially Subject to CA Under 3004 (u)/(v) Universe:	No
TSDFs Only Subject to CA under Discretionary Auth Universe:	No
Corrective Action Priority Ranking:	No NCAPS ranking
Environmental Control Indicator:	No
Institutional Control Indicator:	No
Human Exposure Controls Indicator:	N/A
Groundwater Controls Indicator:	N/A
Operating TSDF Universe:	Not reported
Full Enforcement Universe:	Not reported
Significant Non-Complier Universe:	No
Unaddressed Significant Non-Complier Universe:	No
Addressed Significant Non-Complier Universe:	No
Significant Non-Complier With a Compliance Schedule Universe:	No
Financial Assurance Required:	Not reported
Handler Date of Last Change:	2002-10-07 16:36:40.0
Recognized Trader-Importer:	No
Recognized Trader-Exporter:	No
Importer of Spent Lead Acid Batteries:	No
Exporter of Spent Lead Acid Batteries:	No
Recycler Activity Without Storage:	Not reported
Manifest Broker:	Not reported
Sub-Part P Indicator:	No

Hazardous Waste Summary:

Waste Code:	D039
Waste Description:	TETRACHLOROETHYLENE

Handler - Owner Operator:

Owner/Operator Indicator:	Owner
Owner/Operator Name:	STEPHEN A SCULLY
Legal Status:	Private
Date Became Current:	Not reported
Date Ended Current:	Not reported
Owner/Operator Address:	10641 ALMOND AVE
Owner/Operator City,State,Zip:	FONTANA, CA 92377
Owner/Operator Telephone:	909-356-8555
Owner/Operator Telephone Ext:	Not reported
Owner/Operator Fax:	Not reported
Owner/Operator Email:	Not reported

Historic Generators:

Receive Date:	2000-08-30 00:00:00.0
Handler Name:	SCULLY TRANSPORTATION
Federal Waste Generator Description:	Small Quantity Generator
State District Owner:	Not reported
Large Quantity Handler of Universal Waste:	No
Recognized Trader Importer:	No

SCULLY TRANSPORTATION (Continued) **1004676141**

Recognized Trader Exporter: No
Spent Lead Acid Battery Importer: No
Spent Lead Acid Battery Exporter: No
Current Record: Yes
Non Storage Recycler Activity: Not reported
Electronic Manifest Broker: Not reported

List of NAICS Codes and Descriptions:
NAICS Codes: No NAICS Codes Found

Facility Has Received Notices of Violations:
Violations: No Violations Found

Evaluation Action Summary:
Evaluations: No Evaluations Found

FINDS:
Registry ID: 110012266804

Click Here:

Environmental Interest/Information System:
California Hazardous Waste Tracking System - Datamart (HWTS-DATAMART) provides California with information on hazardous waste shipments for generators, transporters, and treatment, storage, and disposal facilities.
RCRAInfo is a national information system that supports the Resource Conservation and Recovery Act (RCRA) program through the tracking of events and activities related to facilities that generate, transport, and treat, store, or dispose of hazardous waste. RCRAInfo allows RCRA program staff to track the notification, permit, compliance, and corrective action activities required under RCRA.
Registry ID: 110058251699

Click Here:

Environmental Interest/Information System:
STATE MASTER

Click this hyperlink while viewing on your computer to access additional FINDS: detail in the EDR Site Report.

ECHO:
Envid: 1004676141
Registry ID: 110012266804
DFR URL: http://echo.epa.gov/detailed-facility-report?fid=110012266804
Name: SCULLY TRANSPORTATION
Address: 15006 NELSON AVE
City,State,Zip: CITY OF INDUSTRY, CA 91744

HAZNET:
Name: SCULLY TRANSPORTATION
Address: 15006 NELSON AVE
Address 2: Not reported
City,State,Zip: CITY OF INDUSTRY, CA 917444315

SCULLY TRANSPORTATION (Continued) **1004676141**

Contact:	JERRY PEREZ
Telephone:	6269681663
Mailing Name:	Not reported
Mailing Address:	15006 NELSON AVE
Year:	2011
Gepaid:	CAR000081380
TSD EPA ID:	CAT080013352
CA Waste Code:	241 - Tank bottom waste
Disposal Method:	H039 - Other Recovery Of Reclamation For Reuse Including Acid Regeneration, Organics Recovery Ect
Tons:	2.919
Year:	2011
Gepaid:	CAR000081380
TSD EPA ID:	CAT080013352
CA Waste Code:	222 - Oil/water separation sludge
Disposal Method:	H039 - Other Recovery Of Reclamation For Reuse Including Acid Regeneration, Organics Recovery Ect
Tons:	7.506
Year:	2011
Gepaid:	CAR000081380
TSD EPA ID:	CAT080025711
CA Waste Code:	221 - Waste oil and mixed oil
Disposal Method:	H141 - Storage, Bulking, And/Or Transfer Off Site--No Treatment/Reovery (H010-H129) Or (H131-H135)
Tons:	1.14
Year:	2011
Gepaid:	CAR000081380
TSD EPA ID:	TXD077603371
CA Waste Code:	213 - Hydrocarbon solvents (benzene, hexane, Stoddard, Etc.)
Disposal Method:	H061 - Fuel Blending Prior To Energy Recovery At Another Site
Tons:	0.375
Year:	2010
Gepaid:	CAR000081380
TSD EPA ID:	CAT080025711
CA Waste Code:	221 - Waste oil and mixed oil
Disposal Method:	H141 - Storage, Bulking, And/Or Transfer Off Site--No Treatment/Reovery (H010-H129) Or (H131-H135)
Tons:	21.185
Year:	2010
Gepaid:	CAR000081380
TSD EPA ID:	TXD077603371
CA Waste Code:	213 - Hydrocarbon solvents (benzene, hexane, Stoddard, Etc.)
Disposal Method:	H061 - Fuel Blending Prior To Energy Recovery At Another Site
Tons:	0.375
Year:	2010
Gepaid:	CAR000081380
TSD EPA ID:	CAT080013352
CA Waste Code:	222 - Oil/water separation sludge
Disposal Method:	H039 - Other Recovery Of Reclamation For Reuse Including Acid Regeneration, Organics Recovery Ect

SCULLY TRANSPORTATION (Continued) **1004676141**

Tons: 5.421

Year: 2009
Gepaid: CAR000081380
TSD EPA ID: CAT080013352
CA Waste Code: 222 - Oil/water separation sludge
Disposal Method: H039 - Other Recovery Of Reclamation For Reuse Including Acid Regeneration, Organics Recovery Ect
Tons: 12.093

Year: 2009
Gepaid: CAR000081380
TSD EPA ID: CAT080025711
CA Waste Code: 221 - Waste oil and mixed oil
Disposal Method: H141 - Storage, Bulking, And/Or Transfer Off Site--No Treatment/Reovery (H010-H129) Or (H131-H135)
Tons: 33.592

Year: 2008
Gepaid: CAR000081380
TSD EPA ID: CAT080025711
CA Waste Code: 221 - Waste oil and mixed oil
Disposal Method: H141 - Storage, Bulking, And/Or Transfer Off Site--No Treatment/Reovery (H010-H129) Or (H131-H135)
Tons: 47.215

Click this hyperlink while viewing on your computer to access
19 additional CA HAZNET: record(s) in the EDR Site Report.

Additional Info:
Year: 2005
Gen EPA ID: CAR000081380

Shipment Date: 20050922
Creation Date: 1/13/2006 15:15:13
Receipt Date: 20050923
Manifest ID: 24373556
Trans EPA ID: TXR000050930
Trans Name: SAFETY-KLEEN SYSTEMS INC
Trans 2 EPA ID: Not reported
Trans 2 Name: Not reported
TSDF EPA ID: CAT080013352
Trans Name: DEMENNO / KERDOON
TSDF Alt EPA ID: CAT080013352
TSDF Alt Name: Not reported
Waste Code Description: 222 - Oil/water separation sludge
RCRA Code: Not reported
Meth Code: R01 - Recycler
Quantity Tons: 8.34
Waste Quantity: 2000
Quantity Unit: G
Additional Code 1: Not reported
Additional Code 2: Not reported
Additional Code 3: Not reported
Additional Code 4: Not reported
Additional Code 5: Not reported

SCULLY TRANSPORTATION (Continued) **1004676141**

Shipment Date:	20050208
Creation Date:	4/29/2005 11:28:07
Receipt Date:	20050209
Manifest ID:	24253495
Trans EPA ID:	TXR000050930
Trans Name:	SAFETY-KLEEN SYSTEMS INC
Trans 2 EPA ID:	Not reported
Trans 2 Name:	Not reported
TSDF EPA ID:	CAT080013352
Trans Name:	DEMENNO/KERDOON
TSDF Alt EPA ID:	CAT080013352
TSDF Alt Name:	Not reported
Waste Code Description:	222 - Oil/water separation sludge
RCRA Code:	Not reported
Meth Code:	R01 - Recycler
Quantity Tons:	8.34
Waste Quantity:	2000
Quantity Unit:	G
Additional Code 1:	Not reported
Additional Code 2:	Not reported
Additional Code 3:	Not reported
Additional Code 4:	Not reported
Additional Code 5:	Not reported

Additional Info:

Year:	2009
Gen EPA ID:	CAR000081380

Shipment Date:	20091228
Creation Date:	3/11/2010 18:30:17
Receipt Date:	20091229
Manifest ID:	002167592SKS
Trans EPA ID:	TXR000050930
Trans Name:	SAFETY-KLEEN SYSTEMS INC
Trans 2 EPA ID:	Not reported
Trans 2 Name:	Not reported
TSDF EPA ID:	CAT080013352
Trans Name:	DEMENNO / KERDOON
TSDF Alt EPA ID:	Not reported
TSDF Alt Name:	Not reported
Waste Code Description:	222 - Oil/water separation sludge
RCRA Code:	Not reported
Meth Code:	H039 - Other Recovery Of Reclamation For Reuse Including Acid Regeneration, Organics Recovery Ect
Quantity Tons:	5.838
Waste Quantity:	1400
Quantity Unit:	G
Additional Code 1:	Not reported
Additional Code 2:	Not reported
Additional Code 3:	Not reported
Additional Code 4:	Not reported
Additional Code 5:	Not reported

Shipment Date:	20091222
Creation Date:	2/3/2010 18:31:10
Receipt Date:	20091222
Manifest ID:	005863209JJK

SCULLY TRANSPORTATION (Continued) **1004676141**

Trans EPA ID:	CAD028277036
Trans Name:	ASBURY ENVIRONMENTAL SERVICES
Trans 2 EPA ID:	Not reported
Trans 2 Name:	Not reported
TSDF EPA ID:	CAT080025711
Trans Name:	ADVANCED ENVIRONMENTAL INC
TSDF Alt EPA ID:	Not reported
TSDF Alt Name:	Not reported
Waste Code Description:	221 - Waste oil and mixed oil
RCRA Code:	Not reported
Meth Code:	H141 - Storage, Bulking, And/Or Transfer Off Site--No Treatment/Reovery (H010-H129) Or (H131-H135)
Quantity Tons:	1.805
Waste Quantity:	475
Quantity Unit:	G
Additional Code 1:	Not reported
Additional Code 2:	Not reported
Additional Code 3:	Not reported
Additional Code 4:	Not reported
Additional Code 5:	Not reported
Shipment Date:	20091201
Creation Date:	2/3/2010 18:30:35
Receipt Date:	20091201
Manifest ID:	005863202JJK
Trans EPA ID:	CAD028277036
Trans Name:	ASBURY ENVIRONMENTAL SERVICES
Trans 2 EPA ID:	Not reported
Trans 2 Name:	Not reported
TSDF EPA ID:	CAT080025711
Trans Name:	ADVANCED ENVIRONMENTAL INC
TSDF Alt EPA ID:	Not reported
TSDF Alt Name:	Not reported
Waste Code Description:	221 - Waste oil and mixed oil
RCRA Code:	Not reported
Meth Code:	H141 - Storage, Bulking, And/Or Transfer Off Site--No Treatment/Reovery (H010-H129) Or (H131-H135)
Quantity Tons:	1.52
Waste Quantity:	400
Quantity Unit:	G
Additional Code 1:	Not reported
Additional Code 2:	Not reported
Additional Code 3:	Not reported
Additional Code 4:	Not reported
Additional Code 5:	Not reported
Shipment Date:	20091103
Creation Date:	1/8/2010 18:30:16
Receipt Date:	20091103
Manifest ID:	005863201JJK
Trans EPA ID:	CAD028277036
Trans Name:	ASBURY ENVIRONMENTAL SERVICES
Trans 2 EPA ID:	Not reported
Trans 2 Name:	Not reported
TSDF EPA ID:	CAT080025711
Trans Name:	ADVANCED ENVIRONMENTAL INC
TSDF Alt EPA ID:	Not reported

SCULLY TRANSPORTATION (Continued) **1004676141**

TSDF Alt Name:	Not reported
Waste Code Description:	221 - Waste oil and mixed oil
RCRA Code:	Not reported
Meth Code:	H141 - Storage, Bulking, And/Or Transfer Off Site--No Treatment/Reovery (H010-H129) Or (H131-H135)
Quantity Tons:	1.14
Waste Quantity:	300
Quantity Unit:	G
Additional Code 1:	Not reported
Additional Code 2:	Not reported
Additional Code 3:	Not reported
Additional Code 4:	Not reported
Additional Code 5:	Not reported
Shipment Date:	20091013
Creation Date:	12/8/2009 18:30:18
Receipt Date:	20091013
Manifest ID:	005863200JJK
Trans EPA ID:	CAD028277036
Trans Name:	ASBURY ENVIRONMENTAL SERVICES
Trans 2 EPA ID:	Not reported
Trans 2 Name:	Not reported
TSDF EPA ID:	CAT080025711
Trans Name:	ADVANCED ENVIRONMENTAL INC
TSDF Alt EPA ID:	Not reported
TSDF Alt Name:	Not reported
Waste Code Description:	221 - Waste oil and mixed oil
RCRA Code:	Not reported
Meth Code:	H141 - Storage, Bulking, And/Or Transfer Off Site--No Treatment/Reovery (H010-H129) Or (H131-H135)
Quantity Tons:	1.425
Waste Quantity:	375
Quantity Unit:	G
Additional Code 1:	Not reported
Additional Code 2:	Not reported
Additional Code 3:	Not reported
Additional Code 4:	Not reported
Additional Code 5:	Not reported
Shipment Date:	20090922
Creation Date:	11/3/2009 18:30:29
Receipt Date:	20090922
Manifest ID:	005142035JJK
Trans EPA ID:	CAD028277036
Trans Name:	ASBURY ENVIRONMENTAL SERVICES
Trans 2 EPA ID:	Not reported
Trans 2 Name:	Not reported
TSDF EPA ID:	CAT080025711
Trans Name:	ADVANCED ENVIRONMENTAL INC
TSDF Alt EPA ID:	Not reported
TSDF Alt Name:	Not reported
Waste Code Description:	221 - Waste oil and mixed oil
RCRA Code:	Not reported
Meth Code:	H141 - Storage, Bulking, And/Or Transfer Off Site--No Treatment/Reovery (H010-H129) Or (H131-H135)
Quantity Tons:	1.52
Waste Quantity:	400

SCULLY TRANSPORTATION (Continued) **1004676141**

Quantity Unit:	G
Additional Code 1:	Not reported
Additional Code 2:	Not reported
Additional Code 3:	Not reported
Additional Code 4:	Not reported
Additional Code 5:	Not reported
Shipment Date:	20090901
Creation Date:	10/23/2009 18:30:20
Receipt Date:	20090902
Manifest ID:	005142034JJK
Trans EPA ID:	CAD028277036
Trans Name:	ASBURY ENVIRONMENTAL SERVICES
Trans 2 EPA ID:	Not reported
Trans 2 Name:	Not reported
TSDF EPA ID:	CAT080025711
Trans Name:	ADVANCED ENVIRONMENTAL INC
TSDF Alt EPA ID:	Not reported
TSDF Alt Name:	Not reported
Waste Code Description:	221 - Waste oil and mixed oil
RCRA Code:	Not reported
Meth Code:	H141 - Storage, Bulking, And/Or Transfer Off Site--No Treatment/Reovery (H010-H129) Or (H131-H135)
Quantity Tons:	1.71
Waste Quantity:	450
Quantity Unit:	G
Additional Code 1:	Not reported
Additional Code 2:	Not reported
Additional Code 3:	Not reported
Additional Code 4:	Not reported
Additional Code 5:	Not reported
Shipment Date:	20090811
Creation Date:	9/25/2009 18:30:28
Receipt Date:	20090811
Manifest ID:	005142033JJK
Trans EPA ID:	CAD028277036
Trans Name:	ASBURY ENVIRONMENTAL SERVICES
Trans 2 EPA ID:	Not reported
Trans 2 Name:	Not reported
TSDF EPA ID:	CAT080025711
Trans Name:	ADVANCED ENVIRONMENTAL INC
TSDF Alt EPA ID:	Not reported
TSDF Alt Name:	Not reported
Waste Code Description:	221 - Waste oil and mixed oil
RCRA Code:	Not reported
Meth Code:	H141 - Storage, Bulking, And/Or Transfer Off Site--No Treatment/Reovery (H010-H129) Or (H131-H135)
Quantity Tons:	1.14
Waste Quantity:	300
Quantity Unit:	G
Additional Code 1:	Not reported
Additional Code 2:	Not reported
Additional Code 3:	Not reported
Additional Code 4:	Not reported
Additional Code 5:	Not reported

SCULLY TRANSPORTATION (Continued) **1004676141**

Shipment Date:	20090721
Creation Date:	8/25/2009 18:30:31
Receipt Date:	20090721
Manifest ID:	005142032JJK
Trans EPA ID:	CAD028277036
Trans Name:	ASBURY ENVIRONMENTAL SERVICES
Trans 2 EPA ID:	Not reported
Trans 2 Name:	Not reported
TSDF EPA ID:	CAT080025711
Trans Name:	ADVANCED ENVIRONMENTAL INC
TSDF Alt EPA ID:	Not reported
TSDF Alt Name:	Not reported
Waste Code Description:	221 - Waste oil and mixed oil
RCRA Code:	Not reported
Meth Code:	H141 - Storage, Bulking, And/Or Transfer Off Site--No Treatment/Reovery (H010-H129) Or (H131-H135)
Quantity Tons:	1.045
Waste Quantity:	275
Quantity Unit:	G
Additional Code 1:	Not reported
Additional Code 2:	Not reported
Additional Code 3:	Not reported
Additional Code 4:	Not reported
Additional Code 5:	Not reported

Shipment Date:	20090630
Creation Date:	8/12/2009 18:30:08
Receipt Date:	20090630
Manifest ID:	005142031JJK
Trans EPA ID:	CAD028277036
Trans Name:	ASBURY ENVIRONMENTAL SERVICES
Trans 2 EPA ID:	Not reported
Trans 2 Name:	Not reported
TSDF EPA ID:	CAT080025711
Trans Name:	ADVANCED ENVIRONMENTAL INC
TSDF Alt EPA ID:	Not reported
TSDF Alt Name:	Not reported
Waste Code Description:	221 - Waste oil and mixed oil
RCRA Code:	Not reported
Meth Code:	H141 - Storage, Bulking, And/Or Transfer Off Site--No Treatment/Reovery (H010-H129) Or (H131-H135)
Quantity Tons:	0.76
Waste Quantity:	200
Quantity Unit:	G
Additional Code 1:	Not reported
Additional Code 2:	Not reported
Additional Code 3:	Not reported
Additional Code 4:	Not reported
Additional Code 5:	Not reported

Additional Info:

Year:	2002
Gen EPA ID:	CAR000081380

Shipment Date:	20021231
Creation Date:	4/1/2003 18:31:07
Receipt Date:	20030102

SCULLY TRANSPORTATION (Continued) **1004676141**

Manifest ID:	22183363
Trans EPA ID:	TXR000050930
Trans Name:	Not reported
Trans 2 EPA ID:	Not reported
Trans 2 Name:	Not reported
TSDF EPA ID:	CAT000613893
Trans Name:	Not reported
TSDF Alt EPA ID:	Not reported
TSDF Alt Name:	Not reported
Waste Code Description:	134 - Aqueous solution with <10% total organic residues
RCRA Code:	Not reported
Meth Code:	H01 - Transfer Station
Quantity Tons:	0.189
Waste Quantity:	45
Quantity Unit:	G
Additional Code 1:	Not reported
Additional Code 2:	Not reported
Additional Code 3:	Not reported
Additional Code 4:	Not reported
Additional Code 5:	Not reported

Shipment Date:	20021007
Creation Date:	2/11/2003 18:31:24
Receipt Date:	20021008
Manifest ID:	22055579
Trans EPA ID:	SCR000075150
Trans Name:	Not reported
Trans 2 EPA ID:	Not reported
Trans 2 Name:	Not reported
TSDF EPA ID:	CAT000613893
Trans Name:	Not reported
TSDF Alt EPA ID:	Not reported
TSDF Alt Name:	Not reported
Waste Code Description:	134 - Aqueous solution with <10% total organic residues
RCRA Code:	Not reported
Meth Code:	H01 - Transfer Station
Quantity Tons:	0.21
Waste Quantity:	50
Quantity Unit:	G
Additional Code 1:	Not reported
Additional Code 2:	Not reported
Additional Code 3:	Not reported
Additional Code 4:	Not reported
Additional Code 5:	Not reported

Shipment Date:	20020719
Creation Date:	9/18/2002 18:31:39
Receipt Date:	20020719
Manifest ID:	21958847
Trans EPA ID:	SCR000075150
Trans Name:	Not reported
Trans 2 EPA ID:	Not reported
Trans 2 Name:	Not reported
TSDF EPA ID:	CAT000613893
Trans Name:	Not reported
TSDF Alt EPA ID:	Not reported
TSDF Alt Name:	Not reported

SCULLY TRANSPORTATION (Continued) **1004676141**

Waste Code Description:	134 - Aqueous solution with <10% total organic residues
RCRA Code:	Not reported
Meth Code:	H01 - Transfer Station
Quantity Tons:	0.231
Waste Quantity:	55
Quantity Unit:	G
Additional Code 1:	Not reported
Additional Code 2:	Not reported
Additional Code 3:	Not reported
Additional Code 4:	Not reported
Additional Code 5:	Not reported
Shipment Date:	20020429
Creation Date:	1/8/2003 18:31:12
Receipt Date:	20020430
Manifest ID:	21558418
Trans EPA ID:	SCR000075150
Trans Name:	Not reported
Trans 2 EPA ID:	Not reported
Trans 2 Name:	Not reported
TSDF EPA ID:	CAT000613893
Trans Name:	Not reported
TSDF Alt EPA ID:	Not reported
TSDF Alt Name:	Not reported
Waste Code Description:	134 - Aqueous solution with <10% total organic residues
RCRA Code:	Not reported
Meth Code:	H01 - Transfer Station
Quantity Tons:	0.2184
Waste Quantity:	52
Quantity Unit:	G
Additional Code 1:	Not reported
Additional Code 2:	Not reported
Additional Code 3:	Not reported
Additional Code 4:	Not reported
Additional Code 5:	Not reported
Shipment Date:	20020204
Creation Date:	3/7/2002 0:00:00
Receipt Date:	20020205
Manifest ID:	21504435
Trans EPA ID:	SCR000075150
Trans Name:	Not reported
Trans 2 EPA ID:	Not reported
Trans 2 Name:	Not reported
TSDF EPA ID:	CAT000613893
Trans Name:	Not reported
TSDF Alt EPA ID:	CAT000613893
TSDF Alt Name:	Not reported
Waste Code Description:	134 - Aqueous solution with <10% total organic residues
RCRA Code:	Not reported
Meth Code:	H01 - Transfer Station
Quantity Tons:	0.252
Waste Quantity:	60
Quantity Unit:	G
Additional Code 1:	Not reported
Additional Code 2:	Not reported
Additional Code 3:	Not reported

SCULLY TRANSPORTATION (Continued) **1004676141**

Additional Code 4: Not reported
Additional Code 5: Not reported

Additional Info:
Year: 2011
Gen EPA ID: CAR000081380

Shipment Date: 20110222
Creation Date: 4/22/2011 18:31:11
Receipt Date: 20110226
Manifest ID: 002144220FLE
Trans EPA ID: CAT080016116
Trans Name: NIETO AND SONS TRUCKING INC
Trans 2 EPA ID: Not reported
Trans 2 Name: Not reported
TSDF EPA ID: CAT080013352
Trans Name: DEMENNO KERDOON
TSDF Alt EPA ID: Not reported
TSDF Alt Name: Not reported
Waste Code Description: 241 - Tank bottom waste 251 Still bottoms with halogenated organics
RCRA Code: Not reported
Meth Code: H039 - Other Recovery Of Reclamation For Reuse Including Acid Regeneration, Organics Recovery Ect
Quantity Tons: 2.919
Waste Quantity: 700
Quantity Unit: G
Additional Code 1: Not reported
Additional Code 2: Not reported
Additional Code 3: Not reported
Additional Code 4: Not reported
Additional Code 5: Not reported

Shipment Date: 20110127
Creation Date: 3/30/2011 18:30:38
Receipt Date: 20110127
Manifest ID: 008033255JJK
Trans EPA ID: CAD028277036
Trans Name: ASBURY ENVIRONMENTAL SERVICES
Trans 2 EPA ID: Not reported
Trans 2 Name: Not reported
TSDF EPA ID: CAT080025711
Trans Name: ADVANCED ENVIRONMENTAL INC
TSDF Alt EPA ID: Not reported
TSDF Alt Name: Not reported
Waste Code Description: 221 - Waste oil and mixed oil
RCRA Code: Not reported
Meth Code: H141 - Storage, Bulking, And/Or Transfer Off Site--No Treatment/Reovery (H010-H129) Or (H131-H135)
Quantity Tons: 1.14
Waste Quantity: 300
Quantity Unit: G
Additional Code 1: Not reported
Additional Code 2: Not reported
Additional Code 3: Not reported
Additional Code 4: Not reported
Additional Code 5: Not reported

SCULLY TRANSPORTATION (Continued) **1004676141**

Shipment Date:	20110127
Creation Date:	4/1/2011 18:30:08
Receipt Date:	20110128
Manifest ID:	003815943FLE
Trans EPA ID:	TXR000050930
Trans Name:	SAFETY-KLEEN SYSTEMS INC
Trans 2 EPA ID:	Not reported
Trans 2 Name:	Not reported
TSDF EPA ID:	CAT080013352
Trans Name:	DEMENNO / KERDOON
TSDF Alt EPA ID:	Not reported
TSDF Alt Name:	Not reported
Waste Code Description:	222 - Oil/water separation sludge
RCRA Code:	Not reported
Meth Code:	H039 - Other Recovery Of Reclamation For Reuse Including Acid Regeneration, Organics Recovery Ect
Quantity Tons:	7.506
Waste Quantity:	1800
Quantity Unit:	G
Additional Code 1:	Not reported
Additional Code 2:	Not reported
Additional Code 3:	Not reported
Additional Code 4:	Not reported
Additional Code 5:	Not reported

Shipment Date:	20110121
Creation Date:	6/23/2011 18:30:12
Receipt Date:	20110201
Manifest ID:	003817742FLE
Trans EPA ID:	TXR000050930
Trans Name:	SAFETY-KLEEN SYSTEMS INC
Trans 2 EPA ID:	OKD981588791
Trans 2 Name:	TRIAD TRANSPORT
TSDF EPA ID:	TXD077603371
Trans Name:	SAFETY-KLEEN SYSTEMS INC
TSDF Alt EPA ID:	Not reported
TSDF Alt Name:	Not reported
Waste Code Description:	213 - Hydrocarbon solvents (benzene, hexane, Stoddard, etc.
RCRA Code:	D018
Meth Code:	H061 - Fuel Blending Prior To Energy Recovery At Another Site
Quantity Tons:	0.375
Waste Quantity:	750
Quantity Unit:	P
Additional Code 1:	D008
Additional Code 2:	D001
Additional Code 3:	Not reported
Additional Code 4:	Not reported
Additional Code 5:	Not reported

Additional Info:

Year:	2008
Gen EPA ID:	CAR000081380

Shipment Date:	20081224
Creation Date:	3/9/2009 18:30:09
Receipt Date:	20081224
Manifest ID:	005135677JJK

SCULLY TRANSPORTATION (Continued) **1004676141**

Trans EPA ID:	CAD028277036
Trans Name:	ASBURY ENVIRONMENTAL SERVICES
Trans 2 EPA ID:	Not reported
Trans 2 Name:	Not reported
TSDF EPA ID:	CAT080025711
Trans Name:	ADVANCED ENVIRONMENTAL INC
TSDF Alt EPA ID:	Not reported
TSDF Alt Name:	Not reported
Waste Code Description:	221 - Waste oil and mixed oil
RCRA Code:	Not reported
Meth Code:	H141 - Storage, Bulking, And/Or Transfer Off Site--No Treatment/Reovery (H010-H129) Or (H131-H135)
Quantity Tons:	1.33
Waste Quantity:	350
Quantity Unit:	G
Additional Code 1:	Not reported
Additional Code 2:	Not reported
Additional Code 3:	Not reported
Additional Code 4:	Not reported
Additional Code 5:	Not reported
Shipment Date:	20081216
Creation Date:	2/20/2009 18:30:08
Receipt Date:	20081216
Manifest ID:	005135676JJK
Trans EPA ID:	CAD028277036
Trans Name:	ASBURY ENVIRONMENTAL SERVICES
Trans 2 EPA ID:	Not reported
Trans 2 Name:	Not reported
TSDF EPA ID:	CAT080025711
Trans Name:	ADVANCED ENVIRONMENTAL INC
TSDF Alt EPA ID:	Not reported
TSDF Alt Name:	Not reported
Waste Code Description:	221 - Waste oil and mixed oil
RCRA Code:	Not reported
Meth Code:	H141 - Storage, Bulking, And/Or Transfer Off Site--No Treatment/Reovery (H010-H129) Or (H131-H135)
Quantity Tons:	1.14
Waste Quantity:	300
Quantity Unit:	G
Additional Code 1:	Not reported
Additional Code 2:	Not reported
Additional Code 3:	Not reported
Additional Code 4:	Not reported
Additional Code 5:	Not reported
Shipment Date:	20081209
Creation Date:	2/2/2009 18:30:18
Receipt Date:	20081209
Manifest ID:	005135675JJK
Trans EPA ID:	CAD028277036
Trans Name:	ASBURY ENVIRONMENTAL SERVICES
Trans 2 EPA ID:	Not reported
Trans 2 Name:	Not reported
TSDF EPA ID:	CAT080025711
Trans Name:	ADVANCED ENVIRONMENTAL INC
TSDF Alt EPA ID:	Not reported

SCULLY TRANSPORTATION (Continued) **1004676141**

TSDF Alt Name:	Not reported
Waste Code Description:	221 - Waste oil and mixed oil
RCRA Code:	Not reported
Meth Code:	H141 - Storage, Bulking, And/Or Transfer Off Site--No Treatment/Reovery (H010-H129) Or (H131-H135)
Quantity Tons:	1.33
Waste Quantity:	350
Quantity Unit:	G
Additional Code 1:	Not reported
Additional Code 2:	Not reported
Additional Code 3:	Not reported
Additional Code 4:	Not reported
Additional Code 5:	Not reported
Shipment Date:	20081201
Creation Date:	2/2/2009 18:30:18
Receipt Date:	20081201
Manifest ID:	005135674JJK
Trans EPA ID:	CAD028277036
Trans Name:	ASBURY ENVIRONMENTAL SERVICES
Trans 2 EPA ID:	Not reported
Trans 2 Name:	Not reported
TSDF EPA ID:	CAT080025711
Trans Name:	ADVANCED ENVIRONMENTAL INC
TSDF Alt EPA ID:	Not reported
TSDF Alt Name:	Not reported
Waste Code Description:	221 - Waste oil and mixed oil
RCRA Code:	Not reported
Meth Code:	H141 - Storage, Bulking, And/Or Transfer Off Site--No Treatment/Reovery (H010-H129) Or (H131-H135)
Quantity Tons:	1.14
Waste Quantity:	300
Quantity Unit:	G
Additional Code 1:	Not reported
Additional Code 2:	Not reported
Additional Code 3:	Not reported
Additional Code 4:	Not reported
Additional Code 5:	Not reported
Shipment Date:	20081114
Creation Date:	1/14/2009 18:30:08
Receipt Date:	20081114
Manifest ID:	005135673JJK
Trans EPA ID:	CAD028277036
Trans Name:	ASBURY ENVIRONMENTAL SERVICES
Trans 2 EPA ID:	Not reported
Trans 2 Name:	Not reported
TSDF EPA ID:	CAT080025711
Trans Name:	ADVANCED ENVIRONMENTAL INC
TSDF Alt EPA ID:	Not reported
TSDF Alt Name:	Not reported
Waste Code Description:	221 - Waste oil and mixed oil
RCRA Code:	Not reported
Meth Code:	H141 - Storage, Bulking, And/Or Transfer Off Site--No Treatment/Reovery (H010-H129) Or (H131-H135)
Quantity Tons:	1.14
Waste Quantity:	300

SCULLY TRANSPORTATION (Continued) **1004676141**

Quantity Unit:	G
Additional Code 1:	Not reported
Additional Code 2:	Not reported
Additional Code 3:	Not reported
Additional Code 4:	Not reported
Additional Code 5:	Not reported
Shipment Date:	20081107
Creation Date:	1/9/2009 18:30:34
Receipt Date:	20081110
Manifest ID:	001547259SKS
Trans EPA ID:	TXR000050930
Trans Name:	SAFETY-KLEEN SYSTEMS INC
Trans 2 EPA ID:	Not reported
Trans 2 Name:	Not reported
TSDF EPA ID:	CAT080013352
Trans Name:	DEMENNO / KERDOON
TSDF Alt EPA ID:	Not reported
TSDF Alt Name:	Not reported
Waste Code Description:	222 - Oil/water separation sludge
RCRA Code:	Not reported
Meth Code:	H039 - Other Recovery Of Reclamation For Reuse Including Acid Regeneration, Organics Recovery Ect
Quantity Tons:	6.255
Waste Quantity:	1500
Quantity Unit:	G
Additional Code 1:	Not reported
Additional Code 2:	Not reported
Additional Code 3:	Not reported
Additional Code 4:	Not reported
Additional Code 5:	Not reported
Shipment Date:	20081107
Creation Date:	12/30/2008 18:30:27
Receipt Date:	20081107
Manifest ID:	005135671JJK
Trans EPA ID:	CAD028277036
Trans Name:	ASBURY ENVIRONMENTAL SERVICES
Trans 2 EPA ID:	Not reported
Trans 2 Name:	Not reported
TSDF EPA ID:	CAT080025711
Trans Name:	ADVANCED ENVIRONMENTAL INC
TSDF Alt EPA ID:	Not reported
TSDF Alt Name:	Not reported
Waste Code Description:	221 - Waste oil and mixed oil
RCRA Code:	Not reported
Meth Code:	H141 - Storage, Bulking, And/Or Transfer Off Site--No Treatment/Reovery (H010-H129) Or (H131-H135)
Quantity Tons:	0.76
Waste Quantity:	200
Quantity Unit:	G
Additional Code 1:	Not reported
Additional Code 2:	Not reported
Additional Code 3:	Not reported
Additional Code 4:	Not reported
Additional Code 5:	Not reported

SCULLY TRANSPORTATION (Continued) **1004676141**

Shipment Date:	20081031
Creation Date:	12/22/2008 18:30:09
Receipt Date:	20081031
Manifest ID:	005135670JJK
Trans EPA ID:	CAD028277036
Trans Name:	ASBURY ENVIRONMENTAL SERVICES
Trans 2 EPA ID:	Not reported
Trans 2 Name:	Not reported
TSDF EPA ID:	CAT080025711
Trans Name:	ADVANCED ENVIRONMENTAL INC
TSDF Alt EPA ID:	Not reported
TSDF Alt Name:	Not reported
Waste Code Description:	221 - Waste oil and mixed oil
RCRA Code:	Not reported
Meth Code:	H141 - Storage, Bulking, And/Or Transfer Off Site--No Treatment/Reovery (H010-H129) Or (H131-H135)
Quantity Tons:	0.95
Waste Quantity:	250
Quantity Unit:	G
Additional Code 1:	Not reported
Additional Code 2:	Not reported
Additional Code 3:	Not reported
Additional Code 4:	Not reported
Additional Code 5:	Not reported

Shipment Date:	20081022
Creation Date:	12/22/2008 18:30:09
Receipt Date:	20081022
Manifest ID:	005135669JJK
Trans EPA ID:	CAD028277036
Trans Name:	ASBURY ENVIRONMENTAL SERVICES
Trans 2 EPA ID:	Not reported
Trans 2 Name:	Not reported
TSDF EPA ID:	CAT080025711
Trans Name:	ADVANCED ENVIRONMENTAL INC
TSDF Alt EPA ID:	Not reported
TSDF Alt Name:	Not reported
Waste Code Description:	221 - Waste oil and mixed oil
RCRA Code:	Not reported
Meth Code:	H141 - Storage, Bulking, And/Or Transfer Off Site--No Treatment/Reovery (H010-H129) Or (H131-H135)
Quantity Tons:	0.95
Waste Quantity:	250
Quantity Unit:	G
Additional Code 1:	Not reported
Additional Code 2:	Not reported
Additional Code 3:	Not reported
Additional Code 4:	Not reported
Additional Code 5:	Not reported

Shipment Date:	20081016
Creation Date:	12/10/2008 18:30:25
Receipt Date:	20081016
Manifest ID:	005135668JJK
Trans EPA ID:	CAD028277036
Trans Name:	ASBURY ENVIRONMENTAL SERVICES
Trans 2 EPA ID:	Not reported

SCULLY TRANSPORTATION (Continued) **1004676141**

Trans 2 Name: Not reported
TSDF EPA ID: CAT080025711
Trans Name: ADVANCED ENVIRONMENTAL INC
TSDF Alt EPA ID: Not reported
TSDF Alt Name: Not reported
Waste Code Description: 221 - Waste oil and mixed oil
RCRA Code: Not reported
Meth Code: H141 - Storage, Bulking, And/Or Transfer Off Site--No Treatment/Reovery (H010-H129) Or (H131-H135)
Quantity Tons: 0.665
Waste Quantity: 175
Quantity Unit: G
Additional Code 1: Not reported
Additional Code 2: Not reported
Additional Code 3: Not reported
Additional Code 4: Not reported
Additional Code 5: Not reported

Additional Info:
Year: 2007
Gen EPA ID: CAR000081380

Shipment Date: 20071218
Creation Date: 3/6/2008 18:30:19
Receipt Date: 20071218
Manifest ID: 003170926JJK
Trans EPA ID: CAD028277036
Trans Name: ASBURY ENVIRONMENTAL SERVICES
Trans 2 EPA ID: Not reported
Trans 2 Name: Not reported
TSDF EPA ID: CAT080025711
Trans Name: ADVANCED ENVIRONMENTAL INC
TSDF Alt EPA ID: Not reported
TSDF Alt Name: Not reported
Waste Code Description: 221 - Waste oil and mixed oil
RCRA Code: Not reported
Meth Code: H141 - Storage, Bulking, And/Or Transfer Off Site--No Treatment/Reovery (H010-H129) Or (H131-H135)
Quantity Tons: 0.76
Waste Quantity: 200
Quantity Unit: G
Additional Code 1: Not reported
Additional Code 2: Not reported
Additional Code 3: Not reported
Additional Code 4: Not reported
Additional Code 5: Not reported

Shipment Date: 20071211
Creation Date: 3/5/2008 18:30:14
Receipt Date: 20071211
Manifest ID: 003170925JJK
Trans EPA ID: CAD028277036
Trans Name: ASBURY ENVIRONMENTAL SERVICES
Trans 2 EPA ID: Not reported
Trans 2 Name: Not reported
TSDF EPA ID: CAT080025711
Trans Name: ADVANCED ENVIRONMENTAL INC

SCULLY TRANSPORTATION (Continued) **1004676141**

TSDF Alt EPA ID:	Not reported
TSDF Alt Name:	Not reported
Waste Code Description:	221 - Waste oil and mixed oil
RCRA Code:	Not reported
Meth Code:	H141 - Storage, Bulking, And/Or Transfer Off Site--No Treatment/Reovery (H010-H129) Or (H131-H135)
Quantity Tons:	1.235
Waste Quantity:	325
Quantity Unit:	G
Additional Code 1:	Not reported
Additional Code 2:	Not reported
Additional Code 3:	Not reported
Additional Code 4:	Not reported
Additional Code 5:	Not reported
Shipment Date:	20071204
Creation Date:	3/4/2008 18:31:09
Receipt Date:	20071205
Manifest ID:	003170924JJK
Trans EPA ID:	CAD028277036
Trans Name:	ASBURY ENVIRONMENTAL SERVICES
Trans 2 EPA ID:	Not reported
Trans 2 Name:	Not reported
TSDF EPA ID:	CAT080025711
Trans Name:	ADVANCED ENVIRONMENTAL INC
TSDF Alt EPA ID:	Not reported
TSDF Alt Name:	Not reported
Waste Code Description:	221 - Waste oil and mixed oil
RCRA Code:	Not reported
Meth Code:	H141 - Storage, Bulking, And/Or Transfer Off Site--No Treatment/Reovery (H010-H129) Or (H131-H135)
Quantity Tons:	0.95
Waste Quantity:	250
Quantity Unit:	G
Additional Code 1:	Not reported
Additional Code 2:	Not reported
Additional Code 3:	Not reported
Additional Code 4:	Not reported
Additional Code 5:	Not reported
Shipment Date:	20071127
Creation Date:	2/29/2008 18:30:45
Receipt Date:	20071127
Manifest ID:	003170923JJK
Trans EPA ID:	CAD028277036
Trans Name:	ASBURY ENVIRONMENTAL SERVICES
Trans 2 EPA ID:	Not reported
Trans 2 Name:	Not reported
TSDF EPA ID:	CAT080025711
Trans Name:	ADVANCED ENVIRONMENTAL INC
TSDF Alt EPA ID:	Not reported
TSDF Alt Name:	Not reported
Waste Code Description:	221 - Waste oil and mixed oil
RCRA Code:	Not reported
Meth Code:	H141 - Storage, Bulking, And/Or Transfer Off Site--No Treatment/Reovery (H010-H129) Or (H131-H135)
Quantity Tons:	1.045

SCULLY TRANSPORTATION (Continued) **1004676141**

Waste Quantity:	275
Quantity Unit:	G
Additional Code 1:	Not reported
Additional Code 2:	Not reported
Additional Code 3:	Not reported
Additional Code 4:	Not reported
Additional Code 5:	Not reported
Shipment Date:	20071120
Creation Date:	2/29/2008 18:30:58
Receipt Date:	20071120
Manifest ID:	003170922JJK
Trans EPA ID:	CAD028277036
Trans Name:	ASBURY ENVIRONMENTAL SERVICES
Trans 2 EPA ID:	Not reported
Trans 2 Name:	Not reported
TSDF EPA ID:	CAT080025711
Trans Name:	ADVANCED ENVIRONMENTAL INC
TSDF Alt EPA ID:	Not reported
TSDF Alt Name:	Not reported
Waste Code Description:	221 - Waste oil and mixed oil
RCRA Code:	Not reported
Meth Code:	H141 - Storage, Bulking, And/Or Transfer Off Site--No Treatment/Reovery (H010-H129) Or (H131-H135)
Quantity Tons:	1.33
Waste Quantity:	350
Quantity Unit:	G
Additional Code 1:	Not reported
Additional Code 2:	Not reported
Additional Code 3:	Not reported
Additional Code 4:	Not reported
Additional Code 5:	Not reported
Shipment Date:	20071113
Creation Date:	2/4/2008 18:30:20
Receipt Date:	20071113
Manifest ID:	003170921JJK
Trans EPA ID:	CAD028277036
Trans Name:	ASBURY ENVIRONMENTAL SERVICES
Trans 2 EPA ID:	Not reported
Trans 2 Name:	Not reported
TSDF EPA ID:	CAT080025711
Trans Name:	ADVANCED ENVIRONMENTAL INC
TSDF Alt EPA ID:	Not reported
TSDF Alt Name:	Not reported
Waste Code Description:	221 - Waste oil and mixed oil
RCRA Code:	Not reported
Meth Code:	H141 - Storage, Bulking, And/Or Transfer Off Site--No Treatment/Reovery (H010-H129) Or (H131-H135)
Quantity Tons:	0.95
Waste Quantity:	250
Quantity Unit:	G
Additional Code 1:	Not reported
Additional Code 2:	Not reported
Additional Code 3:	Not reported
Additional Code 4:	Not reported
Additional Code 5:	Not reported

SCULLY TRANSPORTATION (Continued) **1004676141**

Shipment Date:	20071106
Creation Date:	2/4/2008 18:30:20
Receipt Date:	20071107
Manifest ID:	003170920JJK
Trans EPA ID:	CAD028277036
Trans Name:	ASBURY ENVIRONMENTAL SERVICES
Trans 2 EPA ID:	Not reported
Trans 2 Name:	Not reported
TSDF EPA ID:	CAT080025711
Trans Name:	ADVANCED ENVIRONMENTAL INC
TSDF Alt EPA ID:	Not reported
TSDF Alt Name:	Not reported
Waste Code Description:	221 - Waste oil and mixed oil
RCRA Code:	Not reported
Meth Code:	H141 - Storage, Bulking, And/Or Transfer Off Site--No Treatment/Reovery (H010-H129) Or (H131-H135)
Quantity Tons:	0.38
Waste Quantity:	100
Quantity Unit:	G
Additional Code 1:	Not reported
Additional Code 2:	Not reported
Additional Code 3:	Not reported
Additional Code 4:	Not reported
Additional Code 5:	Not reported

Shipment Date:	20071101
Creation Date:	1/25/2008 18:30:33
Receipt Date:	20071102
Manifest ID:	000569984SKS
Trans EPA ID:	TXR000050930
Trans Name:	SAFETY-KLEEN SYSTEMS INC
Trans 2 EPA ID:	Not reported
Trans 2 Name:	Not reported
TSDF EPA ID:	CAT080013352
Trans Name:	DEMENNO/KERDOON 050122
TSDF Alt EPA ID:	Not reported
TSDF Alt Name:	Not reported
Waste Code Description:	222 - Oil/water separation sludge
RCRA Code:	Not reported
Meth Code:	H039 - Other Recovery Of Reclamation For Reuse Including Acid Regeneration, Organics Recovery Ect
Quantity Tons:	7.089
Waste Quantity:	1700
Quantity Unit:	G
Additional Code 1:	Not reported
Additional Code 2:	Not reported
Additional Code 3:	Not reported
Additional Code 4:	Not reported
Additional Code 5:	Not reported

Shipment Date:	20071030
Creation Date:	1/8/2008 18:31:12
Receipt Date:	20071031
Manifest ID:	003170919JJK
Trans EPA ID:	CAD028277036
Trans Name:	ASBURY ENVIRONMENTAL SERVICES
Trans 2 EPA ID:	Not reported

SCULLY TRANSPORTATION (Continued) **1004676141**

Trans 2 Name:	Not reported
TSDF EPA ID:	CAT080025711
Trans Name:	ADVANCED ENVIRONMENTAL INC
TSDF Alt EPA ID:	Not reported
TSDF Alt Name:	Not reported
Waste Code Description:	221 - Waste oil and mixed oil
RCRA Code:	Not reported
Meth Code:	H141 - Storage, Bulking, And/Or Transfer Off Site--No Treatment/Reovery (H010-H129) Or (H131-H135)
Quantity Tons:	0.76
Waste Quantity:	200
Quantity Unit:	G
Additional Code 1:	Not reported
Additional Code 2:	Not reported
Additional Code 3:	Not reported
Additional Code 4:	Not reported
Additional Code 5:	Not reported

Shipment Date:	20071023
Creation Date:	1/8/2008 18:31:04
Receipt Date:	20071023
Manifest ID:	003170918JJK
Trans EPA ID:	CAD028277036
Trans Name:	ASBURY ENVIRONMENTAL SERVICES
Trans 2 EPA ID:	Not reported
Trans 2 Name:	Not reported
TSDF EPA ID:	CAT080025711
Trans Name:	ADVANCED ENVIRONMENTAL INC
TSDF Alt EPA ID:	Not reported
TSDF Alt Name:	Not reported
Waste Code Description:	221 - Waste oil and mixed oil
RCRA Code:	Not reported
Meth Code:	H141 - Storage, Bulking, And/Or Transfer Off Site--No Treatment/Reovery (H010-H129) Or (H131-H135)
Quantity Tons:	1.805
Waste Quantity:	475
Quantity Unit:	G
Additional Code 1:	Not reported
Additional Code 2:	Not reported
Additional Code 3:	Not reported
Additional Code 4:	Not reported
Additional Code 5:	Not reported

Additional Info:

Year:	2003
Gen EPA ID:	CAR000081380

Shipment Date:	20031219
Creation Date:	8/12/2004 8:09:46
Receipt Date:	20040106
Manifest ID:	22954872
Trans EPA ID:	TXR000050930
Trans Name:	SAFETY-KLEEN SYSTEMS INC
Trans 2 EPA ID:	NED986382133
Trans 2 Name:	SMITH SYSTEMS TRANS
TSDF EPA ID:	KYD053348108
Trans Name:	SAFETY-KLEEN SYSTEMS INC

SCULLY TRANSPORTATION (Continued) **1004676141**

TSDF Alt EPA ID:	KYD053348108
TSDF Alt Name:	Not reported
Waste Code Description:	223 - Unspecified oil-containing waste
RCRA Code:	Not reported
Meth Code:	- Not reported
Quantity Tons:	0.25
Waste Quantity:	500
Quantity Unit:	P
Additional Code 1:	Not reported
Additional Code 2:	Not reported
Additional Code 3:	Not reported
Additional Code 4:	Not reported
Additional Code 5:	Not reported
Shipment Date:	20031126
Creation Date:	7/30/2004 18:31:14
Receipt Date:	20031201
Manifest ID:	22870792
Trans EPA ID:	TXR000050930
Trans Name:	SAFETY-KLEEN SYSTEMS INC
Trans 2 EPA ID:	Not reported
Trans 2 Name:	Not reported
TSDF EPA ID:	CAT080013352
Trans Name:	DEMENNO/KERDOON
TSDF Alt EPA ID:	CAT080013352
TSDF Alt Name:	Not reported
Waste Code Description:	222 - Oil/water separation sludge
RCRA Code:	Not reported
Meth Code:	R01 - Recycler
Quantity Tons:	10.425
Waste Quantity:	2500
Quantity Unit:	G
Additional Code 1:	Not reported
Additional Code 2:	Not reported
Additional Code 3:	Not reported
Additional Code 4:	Not reported
Additional Code 5:	Not reported
Shipment Date:	20030905
Creation Date:	8/3/2004 7:33:04
Receipt Date:	20030908
Manifest ID:	22646780
Trans EPA ID:	TXR000050930
Trans Name:	SAFETY-KLEEN SYSTEMS INC
Trans 2 EPA ID:	Not reported
Trans 2 Name:	Not reported
TSDF EPA ID:	CAT080013352
Trans Name:	DEMENNO KERDOON
TSDF Alt EPA ID:	CAT080013352
TSDF Alt Name:	Not reported
Waste Code Description:	222 - Oil/water separation sludge
RCRA Code:	Not reported
Meth Code:	R01 - Recycler
Quantity Tons:	11.73855
Waste Quantity:	2815
Quantity Unit:	G
Additional Code 1:	Not reported

SCULLY TRANSPORTATION (Continued) **1004676141**

Additional Code 2:	Not reported
Additional Code 3:	Not reported
Additional Code 4:	Not reported
Additional Code 5:	Not reported
Shipment Date:	20030903
Creation Date:	7/29/2004 7:44:50
Receipt Date:	20030904
Manifest ID:	22646398
Trans EPA ID:	TXR000050930
Trans Name:	Not reported
Trans 2 EPA ID:	Not reported
Trans 2 Name:	Not reported
TSDF EPA ID:	CAT000613893
Trans Name:	Not reported
TSDF Alt EPA ID:	CAT000613893
TSDF Alt Name:	Not reported
Waste Code Description:	134 - Aqueous solution with <10% total organic residues
RCRA Code:	Not reported
Meth Code:	H01 - Transfer Station
Quantity Tons:	0.21
Waste Quantity:	50
Quantity Unit:	G
Additional Code 1:	Not reported
Additional Code 2:	Not reported
Additional Code 3:	Not reported
Additional Code 4:	Not reported
Additional Code 5:	Not reported
Shipment Date:	20030728
Creation Date:	7/23/2004 9:17:57
Receipt Date:	20030729
Manifest ID:	22328051
Trans EPA ID:	TXR000050930
Trans Name:	Not reported
Trans 2 EPA ID:	Not reported
Trans 2 Name:	Not reported
TSDF EPA ID:	CAT000613893
Trans Name:	Not reported
TSDF Alt EPA ID:	CAT000613893
TSDF Alt Name:	Not reported
Waste Code Description:	134 - Aqueous solution with <10% total organic residues
RCRA Code:	Not reported
Meth Code:	H01 - Transfer Station
Quantity Tons:	0.1806
Waste Quantity:	43
Quantity Unit:	G
Additional Code 1:	Not reported
Additional Code 2:	Not reported
Additional Code 3:	Not reported
Additional Code 4:	Not reported
Additional Code 5:	Not reported
Shipment Date:	20030612
Creation Date:	7/22/2004 8:36:14
Receipt Date:	20030616
Manifest ID:	22328134

SCULLY TRANSPORTATION (Continued) **1004676141**

Trans EPA ID:	TXR000050930
Trans Name:	Not reported
Trans 2 EPA ID:	Not reported
Trans 2 Name:	Not reported
TSDF EPA ID:	CAT080013352
Trans Name:	Not reported
TSDF Alt EPA ID:	CAT080013352
TSDF Alt Name:	Not reported
Waste Code Description:	222 - Oil/water separation sludge
RCRA Code:	Not reported
Meth Code:	R01 - Recycler
Quantity Tons:	10.425
Waste Quantity:	2500
Quantity Unit:	G
Additional Code 1:	Not reported
Additional Code 2:	Not reported
Additional Code 3:	Not reported
Additional Code 4:	Not reported
Additional Code 5:	Not reported

Shipment Date:	20030417
Creation Date:	8/29/2003 18:31:02
Receipt Date:	20030418
Manifest ID:	22499886
Trans EPA ID:	CAR000053405
Trans Name:	Not reported
Trans 2 EPA ID:	Not reported
Trans 2 Name:	Not reported
TSDF EPA ID:	CAT080013352
Trans Name:	Not reported
TSDF Alt EPA ID:	CAT080013352
TSDF Alt Name:	Not reported
Waste Code Description:	221 - Waste oil and mixed oil
RCRA Code:	Not reported
Meth Code:	R01 - Recycler
Quantity Tons:	1.33
Waste Quantity:	350
Quantity Unit:	G
Additional Code 1:	Not reported
Additional Code 2:	Not reported
Additional Code 3:	Not reported
Additional Code 4:	Not reported
Additional Code 5:	Not reported

Shipment Date:	20030403
Creation Date:	7/13/2003 18:31:11
Receipt Date:	20030403
Manifest ID:	22499765
Trans EPA ID:	CAR000053405
Trans Name:	Not reported
Trans 2 EPA ID:	Not reported
Trans 2 Name:	Not reported
TSDF EPA ID:	CAT080013352
Trans Name:	Not reported
TSDF Alt EPA ID:	CAT080013352
TSDF Alt Name:	Not reported
Waste Code Description:	221 - Waste oil and mixed oil

SCULLY TRANSPORTATION (Continued) **1004676141**

RCRA Code:	Not reported
Meth Code:	R01 - Recycler
Quantity Tons:	1.33
Waste Quantity:	350
Quantity Unit:	G
Additional Code 1:	Not reported
Additional Code 2:	Not reported
Additional Code 3:	Not reported
Additional Code 4:	Not reported
Additional Code 5:	Not reported
Shipment Date:	20030331
Creation Date:	7/13/2003 18:31:11
Receipt Date:	20030331
Manifest ID:	21625579
Trans EPA ID:	CAR000053405
Trans Name:	Not reported
Trans 2 EPA ID:	Not reported
Trans 2 Name:	Not reported
TSDF EPA ID:	CAT080013352
Trans Name:	Not reported
TSDF Alt EPA ID:	CAT080013352
TSDF Alt Name:	Not reported
Waste Code Description:	221 - Waste oil and mixed oil
RCRA Code:	Not reported
Meth Code:	R01 - Recycler
Quantity Tons:	1.824
Waste Quantity:	480
Quantity Unit:	G
Additional Code 1:	Not reported
Additional Code 2:	Not reported
Additional Code 3:	Not reported
Additional Code 4:	Not reported
Additional Code 5:	Not reported
Shipment Date:	20030327
Creation Date:	7/13/2003 18:31:11
Receipt Date:	20030328
Manifest ID:	22328653
Trans EPA ID:	TXR000050930
Trans Name:	Not reported
Trans 2 EPA ID:	Not reported
Trans 2 Name:	Not reported
TSDF EPA ID:	CAT080013352
Trans Name:	Not reported
TSDF Alt EPA ID:	CAT080013352
TSDF Alt Name:	Not reported
Waste Code Description:	222 - Oil/water separation sludge
RCRA Code:	Not reported
Meth Code:	R01 - Recycler
Quantity Tons:	10.07055
Waste Quantity:	2415
Quantity Unit:	G
Additional Code 1:	Not reported
Additional Code 2:	Not reported
Additional Code 3:	Not reported
Additional Code 4:	Not reported

SCULLY TRANSPORTATION (Continued) **1004676141**

Additional Code 5: Not reported

Additional Info:
Year: 2004
Gen EPA ID: CAR000081380

Shipment Date: 20040812
Creation Date: 1/4/2005 18:32:14
Receipt Date: 20040813
Manifest ID: 22808613
Trans EPA ID: CAL912823785
Trans Name: BLACK STAR OIL COMPANY
Trans 2 EPA ID: Not reported
Trans 2 Name: Not reported
TSDF EPA ID: CAD981696420
Trans Name: EVERGREEN ENVIRONMENTAL SERV
TSDF Alt EPA ID: CAD981696420
TSDF Alt Name: Not reported
Waste Code Description: 221 - Waste oil and mixed oil
RCRA Code: NA
Meth Code: R01 - Recycler
Quantity Tons: 1.444
Waste Quantity: 380
Quantity Unit: G
Additional Code 1: Not reported
Additional Code 2: Not reported
Additional Code 3: Not reported
Additional Code 4: Not reported
Additional Code 5: Not reported

Shipment Date: 20040809
Creation Date: 1/4/2005 18:32:14
Receipt Date: 20040809
Manifest ID: 22808773
Trans EPA ID: CAL912823785
Trans Name: BLACK STAR OIL COMPANY
Trans 2 EPA ID: Not reported
Trans 2 Name: Not reported
TSDF EPA ID: CAD981696420
Trans Name: EVERGREEN ENVIRONMENTAL SERV
TSDF Alt EPA ID: CAD981696420
TSDF Alt Name: Not reported
Waste Code Description: 221 - Waste oil and mixed oil
RCRA Code: NA
Meth Code: R01 - Recycler
Quantity Tons: 2.28
Waste Quantity: 600
Quantity Unit: G
Additional Code 1: Not reported
Additional Code 2: Not reported
Additional Code 3: Not reported
Additional Code 4: Not reported
Additional Code 5: Not reported

Shipment Date: 20040423
Creation Date: 10/15/2004 10:47:43
Receipt Date: 20040427

SCULLY TRANSPORTATION (Continued) **1004676141**

Manifest ID:	23026356
Trans EPA ID:	TXR000050930
Trans Name:	SAFETY-KLEEN SYSTEMS INC
Trans 2 EPA ID:	Not reported
Trans 2 Name:	Not reported
TSDF EPA ID:	CAT080013352
Trans Name:	DEMENNO/KERDOON
TSDF Alt EPA ID:	CAT080013352
TSDF Alt Name:	Not reported
Waste Code Description:	222 - Oil/water separation sludge
RCRA Code:	Not reported
Meth Code:	- Not reported
Quantity Tons:	11.676
Waste Quantity:	2800
Quantity Unit:	G
Additional Code 1:	Not reported
Additional Code 2:	Not reported
Additional Code 3:	Not reported
Additional Code 4:	Not reported
Additional Code 5:	Not reported

Shipment Date:	20040316
Creation Date:	8/23/2004 8:48:57
Receipt Date:	20040329
Manifest ID:	22954880
Trans EPA ID:	TXR000050930
Trans Name:	SAFETY-KLEEN SYSTEMS INC
Trans 2 EPA ID:	OKD981588791
Trans 2 Name:	TRIAD TRANSPORT INC
TSDF EPA ID:	KYD053348108
Trans Name:	SAFETY-KLEEN SYSTEMS INC
TSDF Alt EPA ID:	KYD053348108
TSDF Alt Name:	Not reported
Waste Code Description:	223 - Unspecified oil-containing waste
RCRA Code:	Not reported
Meth Code:	- Not reported
Quantity Tons:	0.17
Waste Quantity:	340
Quantity Unit:	P
Additional Code 1:	Not reported
Additional Code 2:	Not reported
Additional Code 3:	Not reported
Additional Code 4:	Not reported
Additional Code 5:	Not reported

Shipment Date:	20040220
Creation Date:	8/23/2004 8:16:48
Receipt Date:	20040223
Manifest ID:	23031670
Trans EPA ID:	TXR000050930
Trans Name:	SAFETY-KLEEN SYSTEMS INC
Trans 2 EPA ID:	Not reported
Trans 2 Name:	Not reported
TSDF EPA ID:	CAT080013352
Trans Name:	DEMENNO KERDOON
TSDF Alt EPA ID:	CAT080013352
TSDF Alt Name:	Not reported

SCULLY TRANSPORTATION (Continued) **1004676141**

Waste Code Description:	222 - Oil/water separation sludge
RCRA Code:	Not reported
Meth Code:	R01 - Recycler
Quantity Tons:	10.425
Waste Quantity:	2500
Quantity Unit:	G
Additional Code 1:	Not reported
Additional Code 2:	Not reported
Additional Code 3:	Not reported
Additional Code 4:	Not reported
Additional Code 5:	Not reported

Additional Info:

Year:	2006
Gen EPA ID:	CAR000081380
Shipment Date:	20061108
Creation Date:	3/30/2007 13:33:02
Receipt Date:	20061108
Manifest ID:	000187730CEX
Trans EPA ID:	TXR000050930
Trans Name:	SAFETY-KLEEN SYSTEMS INC
Trans 2 EPA ID:	Not reported
Trans 2 Name:	Not reported
TSDF EPA ID:	CAT080013352
Trans Name:	DEMENNO/KERDOON
TSDF Alt EPA ID:	Not reported
TSDF Alt Name:	Not reported
Waste Code Description:	222 - Oil/water separation sludge
RCRA Code:	Not reported
Meth Code:	H135 - Discharge To Sewer/Potw Or Npdes(With Prior Storage--With Or Without Treatment)
Quantity Tons:	6.672
Waste Quantity:	1600
Quantity Unit:	G
Additional Code 1:	Not reported
Additional Code 2:	Not reported
Additional Code 3:	Not reported
Additional Code 4:	Not reported
Additional Code 5:	Not reported
Shipment Date:	20060407
Creation Date:	7/27/2006 18:39:10
Receipt Date:	20060412
Manifest ID:	25027195
Trans EPA ID:	TXR000050930
Trans Name:	SAFETY KLEEN SYSTEMS INC
Trans 2 EPA ID:	Not reported
Trans 2 Name:	Not reported
TSDF EPA ID:	CAT080013352
Trans Name:	DEMENNO KERDOON
TSDF Alt EPA ID:	CAT080013352
TSDF Alt Name:	Not reported
Waste Code Description:	222 - Oil/water separation sludge
RCRA Code:	Not reported
Meth Code:	R01 - Recycler
Quantity Tons:	8.86125

SCULLY TRANSPORTATION (Continued) **1004676141**

Waste Quantity:	2125
Quantity Unit:	G
Additional Code 1:	Not reported
Additional Code 2:	Not reported
Additional Code 3:	Not reported
Additional Code 4:	Not reported
Additional Code 5:	Not reported

Additional Info:

Year:	2001
Gen EPA ID:	CAR000081380
Shipment Date:	20011112
Creation Date:	1/16/2002 0:00:00
Receipt Date:	20011113
Manifest ID:	21311306
Trans EPA ID:	SCR000075150
Trans Name:	Not reported
Trans 2 EPA ID:	Not reported
Trans 2 Name:	Not reported
TSDF EPA ID:	CAT000613893
Trans Name:	Not reported
TSDF Alt EPA ID:	CAT000613893
TSDF Alt Name:	Not reported
Waste Code Description:	134 - Aqueous solution with <10% total organic residues
RCRA Code:	D039
Meth Code:	H01 - Transfer Station
Quantity Tons:	0.168
Waste Quantity:	40
Quantity Unit:	G
Additional Code 1:	Not reported
Additional Code 2:	Not reported
Additional Code 3:	Not reported
Additional Code 4:	Not reported
Additional Code 5:	Not reported
Shipment Date:	20010607
Creation Date:	7/30/2001 0:00:00
Receipt Date:	20010607
Manifest ID:	20633214
Trans EPA ID:	SCR000075150
Trans Name:	Not reported
Trans 2 EPA ID:	Not reported
Trans 2 Name:	Not reported
TSDF EPA ID:	CAT000613893
Trans Name:	Not reported
TSDF Alt EPA ID:	CAT000613893
TSDF Alt Name:	Not reported
Waste Code Description:	134 - Aqueous solution with <10% total organic residues
RCRA Code:	D039
Meth Code:	H01 - Transfer Station
Quantity Tons:	0.168
Waste Quantity:	40
Quantity Unit:	G
Additional Code 1:	Not reported
Additional Code 2:	Not reported
Additional Code 3:	Not reported

SCULLY TRANSPORTATION (Continued) **1004676141**

Additional Code 4: Not reported
Additional Code 5: Not reported

Additional Info:
Year: 2010
Gen EPA ID: CAR000081380

Shipment Date: 20101221
Creation Date: 2/19/2011 18:30:32
Receipt Date: 20101221
Manifest ID: 008033253JJK
Trans EPA ID: CAD028277036
Trans Name: ASBURY ENVIRONMENTAL SERVICES
Trans 2 EPA ID: Not reported
Trans 2 Name: Not reported
TSDF EPA ID: CAT080025711
Trans Name: ADVANCED ENVIRONMENTAL INC
TSDF Alt EPA ID: Not reported
TSDF Alt Name: Not reported
Waste Code Description: 221 - Waste oil and mixed oil
RCRA Code: Not reported
Meth Code: H141 - Storage, Bulking, And/Or Transfer Off Site--No Treatment/Reovery (H010-H129) Or (H131-H135)
Quantity Tons: 0.95
Waste Quantity: 250
Quantity Unit: G
Additional Code 1: Not reported
Additional Code 2: Not reported
Additional Code 3: Not reported
Additional Code 4: Not reported
Additional Code 5: Not reported

Shipment Date: 20101130
Creation Date: 1/14/2011 18:30:08
Receipt Date: 20101130
Manifest ID: 007096977JJK
Trans EPA ID: CAD028277036
Trans Name: ASBURY ENVIRONMENTAL SERVICES
Trans 2 EPA ID: Not reported
Trans 2 Name: Not reported
TSDF EPA ID: CAT080025711
Trans Name: ADVANCED ENVIRONMENTAL INC
TSDF Alt EPA ID: Not reported
TSDF Alt Name: Not reported
Waste Code Description: 221 - Waste oil and mixed oil
RCRA Code: Not reported
Meth Code: H141 - Storage, Bulking, And/Or Transfer Off Site--No Treatment/Reovery (H010-H129) Or (H131-H135)
Quantity Tons: 0.855
Waste Quantity: 225
Quantity Unit: G
Additional Code 1: Not reported
Additional Code 2: Not reported
Additional Code 3: Not reported
Additional Code 4: Not reported
Additional Code 5: Not reported

SCULLY TRANSPORTATION (Continued) **1004676141**

Shipment Date:	20101109
Creation Date:	1/3/2011 18:31:17
Receipt Date:	20101109
Manifest ID:	007096976JJK
Trans EPA ID:	CAD028277036
Trans Name:	ASBURY ENVIRONMENTAL SERVICES
Trans 2 EPA ID:	Not reported
Trans 2 Name:	Not reported
TSDF EPA ID:	CAT080025711
Trans Name:	ADVANCED ENVIRONMENTAL INC
TSDF Alt EPA ID:	Not reported
TSDF Alt Name:	Not reported
Waste Code Description:	221 - Waste oil and mixed oil
RCRA Code:	Not reported
Meth Code:	H141 - Storage, Bulking, And/Or Transfer Off Site--No Treatment/Reovery (H010-H129) Or (H131-H135)
Quantity Tons:	0.76
Waste Quantity:	200
Quantity Unit:	G
Additional Code 1:	Not reported
Additional Code 2:	Not reported
Additional Code 3:	Not reported
Additional Code 4:	Not reported
Additional Code 5:	Not reported

Shipment Date:	20101019
Creation Date:	1/3/2011 18:30:39
Receipt Date:	20101019
Manifest ID:	007096975JJK
Trans EPA ID:	CAD028277036
Trans Name:	ASBURY ENVIRONMENTAL SERVICES
Trans 2 EPA ID:	Not reported
Trans 2 Name:	Not reported
TSDF EPA ID:	CAT080025711
Trans Name:	ADVANCED ENVIRONMENTAL INC
TSDF Alt EPA ID:	Not reported
TSDF Alt Name:	Not reported
Waste Code Description:	221 - Waste oil and mixed oil
RCRA Code:	Not reported
Meth Code:	H141 - Storage, Bulking, And/Or Transfer Off Site--No Treatment/Reovery (H010-H129) Or (H131-H135)
Quantity Tons:	1.52
Waste Quantity:	400
Quantity Unit:	G
Additional Code 1:	Not reported
Additional Code 2:	Not reported
Additional Code 3:	Not reported
Additional Code 4:	Not reported
Additional Code 5:	Not reported

Shipment Date:	20100928
Creation Date:	12/30/2010 18:30:23
Receipt Date:	20100928
Manifest ID:	007096979JJK
Trans EPA ID:	CAD028277036
Trans Name:	ASBURY ENVIRONMENTAL SERVICES
Trans 2 EPA ID:	Not reported

SCULLY TRANSPORTATION (Continued) **1004676141**

Trans 2 Name:	Not reported
TSDF EPA ID:	CAT080025711
Trans Name:	ADVANCED ENVIRONMENTAL INC
TSDF Alt EPA ID:	Not reported
TSDF Alt Name:	Not reported
Waste Code Description:	221 - Waste oil and mixed oil
RCRA Code:	Not reported
Meth Code:	H141 - Storage, Bulking, And/Or Transfer Off Site--No Treatment/Reovery (H010-H129) Or (H131-H135)
Quantity Tons:	1.52
Waste Quantity:	400
Quantity Unit:	G
Additional Code 1:	Not reported
Additional Code 2:	Not reported
Additional Code 3:	Not reported
Additional Code 4:	Not reported
Additional Code 5:	Not reported

Shipment Date:	20100907
Creation Date:	12/3/2010 18:30:42
Receipt Date:	20100907
Manifest ID:	007096980JJK
Trans EPA ID:	CAD028277036
Trans Name:	ASBURY ENVIRONMENTAL SERVICES
Trans 2 EPA ID:	Not reported
Trans 2 Name:	Not reported
TSDF EPA ID:	CAT080025711
Trans Name:	ADVANCED ENVIRONMENTAL INC
TSDF Alt EPA ID:	Not reported
TSDF Alt Name:	Not reported
Waste Code Description:	221 - Waste oil and mixed oil
RCRA Code:	Not reported
Meth Code:	H141 - Storage, Bulking, And/Or Transfer Off Site--No Treatment/Reovery (H010-H129) Or (H131-H135)
Quantity Tons:	0.95
Waste Quantity:	250
Quantity Unit:	G
Additional Code 1:	Not reported
Additional Code 2:	Not reported
Additional Code 3:	Not reported
Additional Code 4:	Not reported
Additional Code 5:	Not reported

Shipment Date:	20100817
Creation Date:	10/8/2010 18:30:41
Receipt Date:	20100817
Manifest ID:	007096981JJK
Trans EPA ID:	CAD028277036
Trans Name:	ASBURY ENVIRONMENTAL SERVICES
Trans 2 EPA ID:	Not reported
Trans 2 Name:	Not reported
TSDF EPA ID:	CAT080025711
Trans Name:	ADVANCED ENVIRONMENTAL INC
TSDF Alt EPA ID:	Not reported
TSDF Alt Name:	Not reported
Waste Code Description:	221 - Waste oil and mixed oil
RCRA Code:	Not reported

SCULLY TRANSPORTATION (Continued) **1004676141**

Meth Code:	H141 - Storage, Bulking, And/Or Transfer Off Site--No Treatment/Reovery (H010-H129) Or (H131-H135)
Quantity Tons:	1.615
Waste Quantity:	425
Quantity Unit:	G
Additional Code 1:	Not reported
Additional Code 2:	Not reported
Additional Code 3:	Not reported
Additional Code 4:	Not reported
Additional Code 5:	Not reported
Shipment Date:	20100723
Creation Date:	9/30/2010 18:30:18
Receipt Date:	20100723
Manifest ID:	007096982JJK
Trans EPA ID:	CAD028277036
Trans Name:	ASBURY ENVIRONMENTAL SERVICES
Trans 2 EPA ID:	Not reported
Trans 2 Name:	Not reported
TSDF EPA ID:	CAT080025711
Trans Name:	ADVANCED ENVIRONMENTAL INC
TSDF Alt EPA ID:	Not reported
TSDF Alt Name:	Not reported
Waste Code Description:	221 - Waste oil and mixed oil
RCRA Code:	Not reported
Meth Code:	H141 - Storage, Bulking, And/Or Transfer Off Site--No Treatment/Reovery (H010-H129) Or (H131-H135)
Quantity Tons:	1.33
Waste Quantity:	350
Quantity Unit:	G
Additional Code 1:	Not reported
Additional Code 2:	Not reported
Additional Code 3:	Not reported
Additional Code 4:	Not reported
Additional Code 5:	Not reported
Shipment Date:	20100713
Creation Date:	1/24/2011 18:30:44
Receipt Date:	20100726
Manifest ID:	003727050FLE
Trans EPA ID:	TXR000050930
Trans Name:	SAFETY-KLEEN SYSTEMS INC
Trans 2 EPA ID:	OKD981588791
Trans 2 Name:	TRIAD TRANSPORT
TSDF EPA ID:	TXD077603371
Trans Name:	SAFETY-KLEEN SYSTEMS INC
TSDF Alt EPA ID:	Not reported
TSDF Alt Name:	Not reported
Waste Code Description:	213 - Hydrocarbon solvents (benzene, hexane, Stoddard, etc.
RCRA Code:	D018
Meth Code:	H061 - Fuel Blending Prior To Energy Recovery At Another Site
Quantity Tons:	0.125
Waste Quantity:	250
Quantity Unit:	P
Additional Code 1:	D008
Additional Code 2:	D001
Additional Code 3:	Not reported

SCULLY TRANSPORTATION (Continued) **1004676141**

Additional Code 4:	Not reported
Additional Code 5:	Not reported
Shipment Date:	20100701
Creation Date:	9/10/2010 18:30:40
Receipt Date:	20100701
Manifest ID:	007096974JJK
Trans EPA ID:	CAD028277036
Trans Name:	ASBURY ENVIRONMENTAL SERVICES
Trans 2 EPA ID:	Not reported
Trans 2 Name:	Not reported
TSDF EPA ID:	CAT080025711
Trans Name:	ADVANCED ENVIRONMENTAL INC
TSDF Alt EPA ID:	Not reported
TSDF Alt Name:	Not reported
Waste Code Description:	221 - Waste oil and mixed oil
RCRA Code:	Not reported
Meth Code:	H141 - Storage, Bulking, And/Or Transfer Off Site--No Treatment/Reovery (H010-H129) Or (H131-H135)
Quantity Tons:	1.52
Waste Quantity:	400
Quantity Unit:	G
Additional Code 1:	Not reported
Additional Code 2:	Not reported
Additional Code 3:	Not reported
Additional Code 4:	Not reported
Additional Code 5:	Not reported

HWTS:

Name:	SCULLY TRANSPORTATION
Address:	15006 NELSON AVE
Address 2:	Not reported
City,State,Zip:	CITY OF INDUSTRY, CA 917444315
EPA ID:	CAR000081380
Inactive Date:	06/30/2011
Create Date:	04/03/2001
Last Act Date:	04/02/2013
Mailing Name:	FRANK RIGGIO
Mailing Address:	15006 NELSON AVE
Mailing Address 2:	Not reported
Mailing City,State,Zip:	CITY OF INDUSTRY, CA 917460000
Owner Name:	STEVE SCULLY
Owner Address:	10641 ALMOND AVE
Owner Address 2:	Not reported
Owner City,State,Zip:	FONTANA, CA 923377154
Contact Name:	JERRY PEREZ
Contact Address:	15006 NELSON AVE
Contact Address 2:	Not reported
City,State,Zip:	CITY OF INDUSTRY, CA 917460000

NAICS:

EPA ID:	CAR000081380
Create Date:	2002-03-14 16:36:30.000
NAICS Code:	53212
NAICS Description:	Truck, Utility Trailer, and RV (Recreational Vehicle) Rental and Leasing
Issued EPA ID Date:	2001-04-03 00:00:00

SCULLY TRANSPORTATION (Continued) **1004676141**

Inactive Date:	2011-06-30 00:00:00
Facility Name:	SCULLY TRANSPORTATION
Facility Address:	15006 NELSON AVE
Facility Address 2:	Not reported
Facility City:	CITY OF INDUSTRY
Facility County:	Not reported
Facility State:	CA
Facility Zip:	917444315

A2 **DOOLEY FOREST PRODUCTS** **CA CPS-SLIC** **S106763907**
Target **15006 E. NELSON AVE.** **CA WIP** **N/A**
Property **CITY OF INDUSTRY, CA 91744**

Site 2 of 12 in cluster A

Actual:
311 ft.

CPS-SLIC:

Name:	DOOLEY FOREST PRODUCTS
Address:	15006 E. NELSON AVE.
City,State,Zip:	CITY OF INDUSTRY, CA 91744
Region:	STATE
Facility Status:	**Completed - Case Closed**
Status Date:	11/18/1993
Global Id:	T10000014199
Lead Agency:	LOS ANGELES RWQCB (REGION 4)
Lead Agency Case Number:	Not reported
Latitude:	34.03163
Longitude:	-117.96524
Case Type:	Cleanup Program Site
Case Worker:	WIP
Local Agency:	Not reported
RB Case Number:	102.0021
File Location:	Not reported
Potential Media Affected:	Not reported
Potential Contaminants of Concern:	Not reported
Site History:	Not reported

Click here to access the California GeoTracker records for this facility:

WIP:

Name:	DOOLEY FOREST PRODUCTS
Address:	15006 E Nelson Ave
City,State,Zip:	CITY OF INDUSTRY (CORPORATE NAME INDUSTRY), CA 91744
Region:	4
File Number:	102.0021
File Status:	**Historical**
Staff:	AHSU
Facility Suite:	Not reported

A3 **SCULLY TRANSPORTATION SERVICES INC** **CA HIST UST** **U001569632**
Target **15006 NELSON AVE** **CA CIWQS** **N/A**
Property **CITY OF INDUSTRY, CA 91746**

Site 3 of 12 in cluster A

Actual:
311 ft.

HIST UST:

Name:	LOS ANGELES TERMINAL
Address:	15006 NELSON AVE
City,State,Zip:	CITY OF INDUSTRY, CA 91744
File Number:	Not reported
URL:	Not reported
Region:	STATE
Facility ID:	00000005340
Facility Type:	Other
Other Type:	TRUCK TERMINAL
Contact Name:	ABEL GAIO, TERMINAL MGR.
Telephone:	8189619412
Owner Name:	GUTHMILLER TRUCKING, INC.
Owner Address:	30700 DYER ST.
Owner City,St,Zip:	UNION CITY, CA 94587
Total Tanks:	0003
Tank Num:	001
Container Num:	10
Year Installed:	1981
Tank Capacity:	00005000
Tank Used for:	PRODUCT
Type of Fuel:	DIESEL
Container Construction Thickness:	Not reported
Leak Detection:	Stock Inventor, None
Tank Num:	002
Container Num:	11
Year Installed:	1981
Tank Capacity:	00004000
Tank Used for:	PRODUCT
Type of Fuel:	DIESEL
Container Construction Thickness:	Not reported
Leak Detection:	Stock Inventor, None
Tank Num:	003
Container Num:	12
Year Installed:	1981
Tank Capacity:	00003000
Tank Used for:	PRODUCT
Type of Fuel:	DIESEL
Container Construction Thickness:	Not reported
Leak Detection:	Stock Inventor, None

CIWQS:

Name:	SCULLY TRANSPORTATION SERVICES INC
Address:	15006 NELSON AVE
City,State,Zip:	CITY OF INDUSTRY, CA 91746
Agency:	Scully Transportation Services Inc
Agency Address:	3453 Enterprise Ave, Hayward, CA 94545
Place/Project Type:	Industrial - Local Trucking Without Storage
SIC/NAICS:	4212(+)
Region:	4

SCULLY TRANSPORTATION SERVICES INC (Continued) **U001569632**

Program:	INDSTW
Regulatory Measure Status:	Terminated
Regulatory Measure Type:	Storm water industrial
Order Number:	2014-0057-DWQ
WDID:	4 19I021444
NPDES Number:	CAS000001
Adoption Date:	01/01/1900
Effective Date:	02/15/2008
Termination Date:	11/15/2013
Expiration/Review Date:	01/01/1900
Design Flow:	Not reported
Major/Minor:	Not reported
Complexity:	Not reported
TTWQ:	Not reported
Enforcement Actions within 5 years:	0
Violations within 5 years:	0
Latitude:	Not reported
Longitude:	Not reported

A4 **EDNA INC** **CA SWEEPS UST** **S102229666**
Target **15006 NELSON AVE** **CA LOS ANGELES CO. HMS** **N/A**
Property **CITY OF INDUSTRY, CA 91746**

Site 4 of 12 in cluster A

Actual: 311 ft.

SWEEPS UST:

Name:	EDNA, INC
Address:	15006 E NELSON AVE
City:	INDUSTRY
Status:	Active
Comp Number:	12595
Number:	9
Board Of Equalization:	Not reported
Referral Date:	06-30-89
Action Date:	Not reported
Created Date:	06-30-89
Owner Tank Id:	Not reported
SWRCB Tank Id:	Not reported
Tank Status:	Not reported
Capacity:	Not reported
Active Date:	Not reported
Tank Use:	Not reported
STG:	Not reported
Content:	Not reported
Number Of Tanks:	Not reported

LOS ANGELES CO. HMS:

Name:	EDNA INC
Address:	15006 NELSON AVE
City,State,Zip:	CITY OF INDUSTRY, CA 91746
Region:	LA
Permit Category:	T
Facility Id:	012447-012595
Facility Type:	0
Facility Status:	Removed
Area:	6H
Permit Number:	00005317T

EDNA INC (Continued) **S102229666**

Permit Status: Removed

A5 **LOS ANGELES TERMINAL** **CA HIST UST** **S118412464**
Target **15006 E NELSON ST** **N/A**
Property **CITY OF INDUSTRY, CA 91744**

Site 5 of 12 in cluster A

Actual: **311 ft.**

HIST UST:

Name:	LOS ANGELES TERMINAL
Address:	15006 E NELSON ST
City,State,Zip:	CITY OF INDUSTRY, CA 91744
File Number:	00026CA8
URL:	http://geotracker.waterboards.ca.gov/ustpdfs/pdf/00026CA8.pdf
Region:	Not reported
Facility ID:	Not reported
Facility Type:	Not reported
Other Type:	Not reported
Contact Name:	Not reported
Telephone:	Not reported
Owner Name:	Not reported
Owner Address:	Not reported
Owner City,St,Zip:	Not reported
Total Tanks:	Not reported
Tank Num:	Not reported
Container Num:	Not reported
Year Installed:	Not reported
Tank Capacity:	Not reported
Tank Used for:	Not reported
Type of Fuel:	Not reported
Container Construction Thickness:	Not reported
Leak Detection:	Not reported

Click here for Geo Tracker PDF:

A6 **CA AST** **A100344546**
Target **15006 NELSON AVE** **N/A**
Property **INDUSTRY, CA**

Site 6 of 12 in cluster A

Actual: **311 ft.**

AST:

Name:	Not reported
Address:	15006 NELSON AVE
City/Zip:	INDUSTRY,
Certified Unified Program Agencies:	Los Angeles County
Owner:	SCULLY TRANSPORTATION SERVICE INC
Total Gallons:	3702
CERSID:	Not reported
Facility ID:	Not reported
Business Name:	Not reported
Phone:	Not reported
Fax:	Not reported
Mailing Address:	Not reported
Mailing Address City:	Not reported

(Continued) **A100344546**

Mailing Address State:	Not reported
Mailing Address Zip Code:	Not reported
Operator Name:	Not reported
Operator Phone:	Not reported
Owner Phone:	Not reported
Owner Mail Address:	Not reported
Owner State:	Not reported
Owner Zip Code:	Not reported
Owner Country:	Not reported
Property Owner Name:	Not reported
Property Owner Phone:	Not reported
Property Owner Mailing Address:	Not reported
Property Owner City:	Not reported
Property Owner Stat :	Not reported
Property Owner Zip Code:	Not reported
Property Owner Country:	Not reported
EPAID:	Not reported

A7 **SCULLY TRANSPORTATION** **CA HAZNET** **S113104016**
Target **15006 NELSON AVE** **CA CERS** **N/A**
Property **CITY OF INDUSTRY, CA 91744** **CA HWTS**

Site 7 of 12 in cluster A

Actual:
311 ft.

HAZNET:

Name:	SCULLY TRANSPORTATION
Address:	15006 NELSON AVE
Address 2:	Not reported
City,State,Zip:	CITY OF INDUSTRY, CA 917440000
Contact:	JERRY PEREZ - SERVICE MANAGER
Telephone:	6269681663
Mailing Name:	Not reported
Mailing Address:	15006 NELSON AVE
Year:	2007
Gepaid:	CAL000204767
TSD EPA ID:	CAL000113451
CA Waste Code:	343 - Unspecified organic liquid mixture
Disposal Method:	01 -
Tons:	0.663
Year:	2006
Gepaid:	CAL000204767
TSD EPA ID:	CAL000113451
CA Waste Code:	343 - Unspecified organic liquid mixture
Disposal Method:	01 -
Tons:	0.187
Year:	2006
Gepaid:	CAL000204767
TSD EPA ID:	CAL000113451
CA Waste Code:	343 - Unspecified organic liquid mixture
Disposal Method:	R01 - Recycler
Tons:	0.833
Year:	2006
Gepaid:	CAL000204767
TSD EPA ID:	CAL000113451

SCULLY TRANSPORTATION (Continued) **S113104016**

CA Waste Code: 343 - Unspecified organic liquid mixture
Disposal Method: -
Tons: 0.272

Year: 2005
Gepaid: CAL000204767
TSD EPA ID: CAL000113451
CA Waste Code: 343 - Unspecified organic liquid mixture
Disposal Method: R01 - Recycler
Tons: 1.156

Year: 2004
Gepaid: CAL000204767
TSD EPA ID: CAL000113451
CA Waste Code: 343 - Unspecified organic liquid mixture
Disposal Method: R01 - Recycler
Tons: 1.819

Year: 2003
Gepaid: CAL000204767
TSD EPA ID: CAL000113451
CA Waste Code: 343 - Unspecified organic liquid mixture
Disposal Method: R01 - Recycler
Tons: 1.836

Year: 2003
Gepaid: CAL000204767
TSD EPA ID: AZD009015389
CA Waste Code: 352 - Other organic solids
Disposal Method: D80 - Disposal, Land Fill
Tons: 0.15

Year: 2002
Gepaid: CAL000204767
TSD EPA ID: CAL000113451
CA Waste Code: 343 - Unspecified organic liquid mixture
Disposal Method: R01 - Recycler
Tons: 1.683

Year: 2002
Gepaid: CAL000204767
TSD EPA ID: AZD009015389
CA Waste Code: 352 - Other organic solids
Disposal Method: R01 - Recycler
Tons: 0.23

Click this hyperlink while viewing on your computer to access
4 additional CA HAZNET: record(s) in the EDR Site Report.

Additional Info:
Year: 2007
Gen EPA ID: CAL000204767

Shipment Date: 20070709
Creation Date: 1/8/2008 18:31:19
Receipt Date: 20070709

SCULLY TRANSPORTATION (Continued) **S113104016**

Manifest ID:	001986166JJK
Trans EPA ID:	CAD009452657
Trans Name:	ROMIC ENVIRONMENTAL SERVICES
Trans 2 EPA ID:	Not reported
Trans 2 Name:	Not reported
TSDF EPA ID:	CAL000113451
Trans Name:	ROMIC ENVIRONMENTAL SERVICES
TSDF Alt EPA ID:	Not reported
TSDF Alt Name:	Not reported
Waste Code Description:	343 - Unspecified organic liquid mixture
RCRA Code:	Not reported
Meth Code:	01 - Not reported
Quantity Tons:	0.17
Waste Quantity:	50
Quantity Unit:	G
Additional Code 1:	Not reported
Additional Code 2:	Not reported
Additional Code 3:	Not reported
Additional Code 4:	Not reported
Additional Code 5:	Not reported

Shipment Date:	20070523
Creation Date:	12/20/2007 18:30:27
Receipt Date:	20070523
Manifest ID:	001986044JJK
Trans EPA ID:	CAD009452657
Trans Name:	ROMIC ENVIRONMENTAL SERVICES
Trans 2 EPA ID:	Not reported
Trans 2 Name:	Not reported
TSDF EPA ID:	CAL000113451
Trans Name:	ROMIC ENVIRONMENTAL SERVICES
TSDF Alt EPA ID:	Not reported
TSDF Alt Name:	Not reported
Waste Code Description:	343 - Unspecified organic liquid mixture
RCRA Code:	Not reported
Meth Code:	01 - Not reported
Quantity Tons:	0.017
Waste Quantity:	5
Quantity Unit:	G
Additional Code 1:	Not reported
Additional Code 2:	Not reported
Additional Code 3:	Not reported
Additional Code 4:	Not reported
Additional Code 5:	Not reported

Shipment Date:	20070424
Creation Date:	12/10/2007 18:30:41
Receipt Date:	20070424
Manifest ID:	001981902JJK
Trans EPA ID:	CAD009452657
Trans Name:	ROMIC ENVIRONMENTAL SERVICES
Trans 2 EPA ID:	Not reported
Trans 2 Name:	Not reported
TSDF EPA ID:	CAL000113451
Trans Name:	ROMIC ENVIRONMENTAL SERVICES
TSDF Alt EPA ID:	Not reported
TSDF Alt Name:	Not reported

SCULLY TRANSPORTATION (Continued) **S113104016**

Waste Code Description:	343 - Unspecified organic liquid mixture
RCRA Code:	Not reported
Meth Code:	01 - Not reported
Quantity Tons:	0.17
Waste Quantity:	50
Quantity Unit:	G
Additional Code 1:	Not reported
Additional Code 2:	Not reported
Additional Code 3:	Not reported
Additional Code 4:	Not reported
Additional Code 5:	Not reported
Shipment Date:	20070314
Creation Date:	6/4/2008 18:30:36
Receipt Date:	20070314
Manifest ID:	001981782JJK
Trans EPA ID:	CAD009452657
Trans Name:	ROMIC ENVIRONMENTAL SERVICES
Trans 2 EPA ID:	Not reported
Trans 2 Name:	Not reported
TSDF EPA ID:	CAL000113451
Trans Name:	ROMIC ENVIRONMENTAL SERVICES
TSDF Alt EPA ID:	Not reported
TSDF Alt Name:	Not reported
Waste Code Description:	343 - Unspecified organic liquid mixture
RCRA Code:	Not reported
Meth Code:	01 - Not reported
Quantity Tons:	0.136
Waste Quantity:	40
Quantity Unit:	G
Additional Code 1:	Not reported
Additional Code 2:	Not reported
Additional Code 3:	Not reported
Additional Code 4:	Not reported
Additional Code 5:	Not reported
Shipment Date:	20070209
Creation Date:	8/28/2007 18:30:13
Receipt Date:	20070209
Manifest ID:	001320181JJK
Trans EPA ID:	CAD009452657
Trans Name:	ROMIC ENVIRONMENTAL SERVICES
Trans 2 EPA ID:	Not reported
Trans 2 Name:	Not reported
TSDF EPA ID:	CAL000113451
Trans Name:	ROMIC ENVIRONMENTAL SERVICES
TSDF Alt EPA ID:	Not reported
TSDF Alt Name:	Not reported
Waste Code Description:	343 - Unspecified organic liquid mixture
RCRA Code:	Not reported
Meth Code:	01 - Not reported
Quantity Tons:	0.17
Waste Quantity:	50
Quantity Unit:	G
Additional Code 1:	Not reported
Additional Code 2:	Not reported
Additional Code 3:	Not reported

SCULLY TRANSPORTATION (Continued) **S113104016**

Additional Code 4:	Not reported
Additional Code 5:	Not reported

Additional Info:

Year:	2005
Gen EPA ID:	CAL000204767
Shipment Date:	20051221
Creation Date:	1/4/2007 18:30:12
Receipt Date:	20051221
Manifest ID:	24465405
Trans EPA ID:	CAL000113451
Trans Name:	ROMIC ENVIRONMENTAL SERVICES
Trans 2 EPA ID:	Not reported
Trans 2 Name:	Not reported
TSDF EPA ID:	CAL000113451
Trans Name:	ROMIC ENVIRONMENTAL SERVICES
TSDF Alt EPA ID:	CAL000113451
TSDF Alt Name:	Not reported
Waste Code Description:	343 - Unspecified organic liquid mixture
RCRA Code:	Not reported
Meth Code:	R01 - Recycler
Quantity Tons:	0.17
Waste Quantity:	50
Quantity Unit:	G
Additional Code 1:	Not reported
Additional Code 2:	Not reported
Additional Code 3:	Not reported
Additional Code 4:	Not reported
Additional Code 5:	Not reported
Shipment Date:	20051109
Creation Date:	5/24/2006 18:32:16
Receipt Date:	20051109
Manifest ID:	24465269
Trans EPA ID:	CAL000113451
Trans Name:	ROMIC ENVIRONMENTAL SERVICES
Trans 2 EPA ID:	Not reported
Trans 2 Name:	Not reported
TSDF EPA ID:	CAL000113451
Trans Name:	ROMIC ENVIRONMENTAL SERVICES
TSDF Alt EPA ID:	CAL000113451
TSDF Alt Name:	Not reported
Waste Code Description:	343 - Unspecified organic liquid mixture
RCRA Code:	Not reported
Meth Code:	R01 - Recycler
Quantity Tons:	0.136
Waste Quantity:	40
Quantity Unit:	G
Additional Code 1:	Not reported
Additional Code 2:	Not reported
Additional Code 3:	Not reported
Additional Code 4:	Not reported
Additional Code 5:	Not reported
Shipment Date:	20050907
Creation Date:	4/13/2006 18:46:51

SCULLY TRANSPORTATION (Continued) **S113104016**

Receipt Date:	20050907
Manifest ID:	23564811
Trans EPA ID:	CAL000113451
Trans Name:	ROMIC ENVIRONMENTAL SERVICES
Trans 2 EPA ID:	Not reported
Trans 2 Name:	Not reported
TSDF EPA ID:	CAL000113451
Trans Name:	ROMIC ENVIRONMENTAL SERVICES
TSDF Alt EPA ID:	CAL000113451
TSDF Alt Name:	Not reported
Waste Code Description:	343 - Unspecified organic liquid mixture
RCRA Code:	Not reported
Meth Code:	R01 - Recycler
Quantity Tons:	0.17
Waste Quantity:	50
Quantity Unit:	G
Additional Code 1:	Not reported
Additional Code 2:	Not reported
Additional Code 3:	Not reported
Additional Code 4:	Not reported
Additional Code 5:	Not reported

Shipment Date:	20050629
Creation Date:	9/15/2005 18:32:02
Receipt Date:	20050629
Manifest ID:	24464081
Trans EPA ID:	CAL000113451
Trans Name:	ROMIC ENVIRONMENTAL SERVICES
Trans 2 EPA ID:	Not reported
Trans 2 Name:	Not reported
TSDF EPA ID:	CAL000113451
Trans Name:	ROMIC ENVIRONMENTAL SERVICES
TSDF Alt EPA ID:	CAL000113451
TSDF Alt Name:	Not reported
Waste Code Description:	343 - Unspecified organic liquid mixture
RCRA Code:	Not reported
Meth Code:	R01 - Recycler
Quantity Tons:	0.136
Waste Quantity:	40
Quantity Unit:	G
Additional Code 1:	Not reported
Additional Code 2:	Not reported
Additional Code 3:	Not reported
Additional Code 4:	Not reported
Additional Code 5:	Not reported

Shipment Date:	20050519
Creation Date:	8/24/2005 7:27:35
Receipt Date:	20050519
Manifest ID:	24461146
Trans EPA ID:	CAL000113451
Trans Name:	ROMIC ENVIRONMENTAL SERVICES
Trans 2 EPA ID:	Not reported
Trans 2 Name:	Not reported
TSDF EPA ID:	CAL000113451
Trans Name:	ROMIC ENVIRONMENTAL SERVICES
TSDF Alt EPA ID:	CAL000113451

SCULLY TRANSPORTATION (Continued) **S113104016**

TSDF Alt Name:	Not reported
Waste Code Description:	343 - Unspecified organic liquid mixture
RCRA Code:	NONE
Meth Code:	R01 - Recycler
Quantity Tons:	0.187
Waste Quantity:	55
Quantity Unit:	G
Additional Code 1:	Not reported
Additional Code 2:	Not reported
Additional Code 3:	Not reported
Additional Code 4:	Not reported
Additional Code 5:	Not reported
Shipment Date:	20050322
Creation Date:	6/2/2005 18:30:59
Receipt Date:	20050322
Manifest ID:	24067112
Trans EPA ID:	CAL000113451
Trans Name:	ROMIC ENVIRONMENTAL SERVICES
Trans 2 EPA ID:	Not reported
Trans 2 Name:	Not reported
TSDF EPA ID:	CAL000113451
Trans Name:	ROMIC ENVIRONMENTAL SERVICES
TSDF Alt EPA ID:	CAL000113451
TSDF Alt Name:	Not reported
Waste Code Description:	343 - Unspecified organic liquid mixture
RCRA Code:	NONE
Meth Code:	R01 - Recycler
Quantity Tons:	0.187
Waste Quantity:	55
Quantity Unit:	G
Additional Code 1:	Not reported
Additional Code 2:	Not reported
Additional Code 3:	Not reported
Additional Code 4:	Not reported
Additional Code 5:	Not reported
Shipment Date:	20050209
Creation Date:	6/3/2005 18:31:06
Receipt Date:	20050209
Manifest ID:	23565413
Trans EPA ID:	CAL000113451
Trans Name:	ROMIC ENVIRONMENTAL SERVICES
Trans 2 EPA ID:	Not reported
Trans 2 Name:	Not reported
TSDF EPA ID:	CAL000113451
Trans Name:	ROMIC ENVIRONMENTAL SERVICES
TSDF Alt EPA ID:	CAL000113451
TSDF Alt Name:	Not reported
Waste Code Description:	343 - Unspecified organic liquid mixture
RCRA Code:	NONE
Meth Code:	R01 - Recycler
Quantity Tons:	0.17
Waste Quantity:	50
Quantity Unit:	G
Additional Code 1:	Not reported
Additional Code 2:	Not reported

SCULLY TRANSPORTATION (Continued) **S113104016**

Additional Code 3:	Not reported
Additional Code 4:	Not reported
Additional Code 5:	Not reported

Additional Info:

Year:	2002
Gen EPA ID:	CAL000204767
Shipment Date:	20021114
Creation Date:	2/13/2003 18:31:35
Receipt Date:	20021119
Manifest ID:	22267651
Trans EPA ID:	CAL000113451
Trans Name:	Not reported
Trans 2 EPA ID:	AZD009015389
Trans 2 Name:	Not reported
TSDF EPA ID:	AZD009015389
Trans Name:	Not reported
TSDF Alt EPA ID:	Not reported
TSDF Alt Name:	Not reported
Waste Code Description:	352 - Other organic solids
RCRA Code:	Not reported
Meth Code:	R01 - Recycler
Quantity Tons:	0.1
Waste Quantity:	200
Quantity Unit:	P
Additional Code 1:	Not reported
Additional Code 2:	Not reported
Additional Code 3:	Not reported
Additional Code 4:	Not reported
Additional Code 5:	Not reported
Shipment Date:	20021105
Creation Date:	2/21/2003 10:41:38
Receipt Date:	20021105
Manifest ID:	22267602
Trans EPA ID:	CAL000113451
Trans Name:	Not reported
Trans 2 EPA ID:	Not reported
Trans 2 Name:	Not reported
TSDF EPA ID:	CAL000113451
Trans Name:	Not reported
TSDF Alt EPA ID:	Not reported
TSDF Alt Name:	Not reported
Waste Code Description:	343 - Unspecified organic liquid mixture
RCRA Code:	Not reported
Meth Code:	R01 - Recycler
Quantity Tons:	0.153
Waste Quantity:	45
Quantity Unit:	G
Additional Code 1:	Not reported
Additional Code 2:	Not reported
Additional Code 3:	Not reported
Additional Code 4:	Not reported
Additional Code 5:	Not reported
Shipment Date:	20021010

SCULLY TRANSPORTATION (Continued) **S113104016**

Creation Date:	2/11/2003 18:31:24
Receipt Date:	20021010
Manifest ID:	22268668
Trans EPA ID:	CAL000113451
Trans Name:	Not reported
Trans 2 EPA ID:	Not reported
Trans 2 Name:	Not reported
TSDF EPA ID:	CAL000113451
Trans Name:	Not reported
TSDF Alt EPA ID:	Not reported
TSDF Alt Name:	Not reported
Waste Code Description:	343 - Unspecified organic liquid mixture
RCRA Code:	Not reported
Meth Code:	R01 - Recycler
Quantity Tons:	0.085
Waste Quantity:	25
Quantity Unit:	G
Additional Code 1:	Not reported
Additional Code 2:	Not reported
Additional Code 3:	Not reported
Additional Code 4:	Not reported
Additional Code 5:	Not reported

Shipment Date:	20020916
Creation Date:	1/27/2003 18:32:25
Receipt Date:	20020916
Manifest ID:	22268486
Trans EPA ID:	CAL000113451
Trans Name:	Not reported
Trans 2 EPA ID:	Not reported
Trans 2 Name:	Not reported
TSDF EPA ID:	CAL000113451
Trans Name:	Not reported
TSDF Alt EPA ID:	Not reported
TSDF Alt Name:	Not reported
Waste Code Description:	343 - Unspecified organic liquid mixture
RCRA Code:	Not reported
Meth Code:	R01 - Recycler
Quantity Tons:	0.204
Waste Quantity:	60
Quantity Unit:	G
Additional Code 1:	Not reported
Additional Code 2:	Not reported
Additional Code 3:	Not reported
Additional Code 4:	Not reported
Additional Code 5:	Not reported

Shipment Date:	20020819
Creation Date:	3/13/2003 18:31:17
Receipt Date:	20020819
Manifest ID:	21354798
Trans EPA ID:	CAL000113451
Trans Name:	Not reported
Trans 2 EPA ID:	Not reported
Trans 2 Name:	Not reported
TSDF EPA ID:	CAL000113451
Trans Name:	Not reported

SCULLY TRANSPORTATION (Continued) **S113104016**

TSDF Alt EPA ID:	Not reported
TSDF Alt Name:	Not reported
Waste Code Description:	343 - Unspecified organic liquid mixture
RCRA Code:	Not reported
Meth Code:	R01 - Recycler
Quantity Tons:	0.102
Waste Quantity:	30
Quantity Unit:	G
Additional Code 1:	Not reported
Additional Code 2:	Not reported
Additional Code 3:	Not reported
Additional Code 4:	Not reported
Additional Code 5:	Not reported
Shipment Date:	20020723
Creation Date:	9/18/2002 18:31:39
Receipt Date:	20020723
Manifest ID:	21354545
Trans EPA ID:	CAL000113451
Trans Name:	Not reported
Trans 2 EPA ID:	Not reported
Trans 2 Name:	Not reported
TSDF EPA ID:	CAL000113451
Trans Name:	Not reported
TSDF Alt EPA ID:	Not reported
TSDF Alt Name:	Not reported
Waste Code Description:	343 - Unspecified organic liquid mixture
RCRA Code:	Not reported
Meth Code:	R01 - Recycler
Quantity Tons:	0.051
Waste Quantity:	15
Quantity Unit:	G
Additional Code 1:	Not reported
Additional Code 2:	Not reported
Additional Code 3:	Not reported
Additional Code 4:	Not reported
Additional Code 5:	Not reported
Shipment Date:	20020709
Creation Date:	2/7/2003 18:31:14
Receipt Date:	20020709
Manifest ID:	21354472
Trans EPA ID:	CAL000113451
Trans Name:	Not reported
Trans 2 EPA ID:	Not reported
Trans 2 Name:	Not reported
TSDF EPA ID:	CAL000113451
Trans Name:	Not reported
TSDF Alt EPA ID:	Not reported
TSDF Alt Name:	Not reported
Waste Code Description:	343 - Unspecified organic liquid mixture
RCRA Code:	Not reported
Meth Code:	R01 - Recycler
Quantity Tons:	0.085
Waste Quantity:	25
Quantity Unit:	G
Additional Code 1:	Not reported

SCULLY TRANSPORTATION (Continued) **S113104016**

Additional Code 2:	Not reported
Additional Code 3:	Not reported
Additional Code 4:	Not reported
Additional Code 5:	Not reported
Shipment Date:	20020625
Creation Date:	1/14/2003 18:31:21
Receipt Date:	20020625
Manifest ID:	21354400
Trans EPA ID:	CAL000113451
Trans Name:	Not reported
Trans 2 EPA ID:	Not reported
Trans 2 Name:	Not reported
TSDF EPA ID:	CAL000113451
Trans Name:	Not reported
TSDF Alt EPA ID:	Not reported
TSDF Alt Name:	Not reported
Waste Code Description:	343 - Unspecified organic liquid mixture
RCRA Code:	Not reported
Meth Code:	R01 - Recycler
Quantity Tons:	0.068
Waste Quantity:	20
Quantity Unit:	G
Additional Code 1:	Not reported
Additional Code 2:	Not reported
Additional Code 3:	Not reported
Additional Code 4:	Not reported
Additional Code 5:	Not reported
Shipment Date:	20020613
Creation Date:	7/19/2002 15:57:28
Receipt Date:	20020613
Manifest ID:	21434649
Trans EPA ID:	CAL000113451
Trans Name:	Not reported
Trans 2 EPA ID:	Not reported
Trans 2 Name:	Not reported
TSDF EPA ID:	CAL000113451
Trans Name:	Not reported
TSDF Alt EPA ID:	Not reported
TSDF Alt Name:	Not reported
Waste Code Description:	343 - Unspecified organic liquid mixture
RCRA Code:	Not reported
Meth Code:	R01 - Recycler
Quantity Tons:	0.085
Waste Quantity:	25
Quantity Unit:	G
Additional Code 1:	Not reported
Additional Code 2:	Not reported
Additional Code 3:	Not reported
Additional Code 4:	Not reported
Additional Code 5:	Not reported
Shipment Date:	20020613
Creation Date:	9/5/2002 18:30:37
Receipt Date:	20020618
Manifest ID:	21434659

SCULLY TRANSPORTATION (Continued) **S113104016**

Trans EPA ID:	CAL000113451
Trans Name:	Not reported
Trans 2 EPA ID:	CAL000113451
Trans 2 Name:	Not reported
TSDF EPA ID:	AZD009015389
Trans Name:	Not reported
TSDF Alt EPA ID:	Not reported
TSDF Alt Name:	Not reported
Waste Code Description:	352 - Other organic solids
RCRA Code:	Not reported
Meth Code:	R01 - Recycler
Quantity Tons:	0.04
Waste Quantity:	80
Quantity Unit:	P
Additional Code 1:	Not reported
Additional Code 2:	Not reported
Additional Code 3:	Not reported
Additional Code 4:	Not reported
Additional Code 5:	Not reported

Additional Info:

Year:	2006
Gen EPA ID:	CAL000204767
Shipment Date:	20061215
Creation Date:	10/24/2007 18:30:14
Receipt Date:	20061215
Manifest ID:	001320038JJK
Trans EPA ID:	CAD009452657
Trans Name:	ROMIC ENVIRONMENTAL SERVICES
Trans 2 EPA ID:	Not reported
Trans 2 Name:	Not reported
TSDF EPA ID:	CAL000113451
Trans Name:	ROMIC ENVIRONMENTAL SERVICES
TSDF Alt EPA ID:	Not reported
TSDF Alt Name:	Not reported
Waste Code Description:	343 - Unspecified organic liquid mixture
RCRA Code:	Not reported
Meth Code:	- Not reported
Quantity Tons:	0.102
Waste Quantity:	30
Quantity Unit:	G
Additional Code 1:	Not reported
Additional Code 2:	Not reported
Additional Code 3:	Not reported
Additional Code 4:	Not reported
Additional Code 5:	Not reported
Shipment Date:	20061115
Creation Date:	6/29/2007 18:30:33
Receipt Date:	20061115
Manifest ID:	001322407JJK
Trans EPA ID:	CAD009452657
Trans Name:	ROMIC ENVIRONMENTAL SERVICES
Trans 2 EPA ID:	Not reported
Trans 2 Name:	Not reported
TSDF EPA ID:	CAL000113451

SCULLY TRANSPORTATION (Continued) **S113104016**

Trans Name:	ROMIC ENVIRONMENTAL SERVICES
TSDF Alt EPA ID:	Not reported
TSDF Alt Name:	Not reported
Waste Code Description:	343 - Unspecified organic liquid mixture
RCRA Code:	Not reported
Meth Code:	01 - Not reported
Quantity Tons:	0.187
Waste Quantity:	55
Quantity Unit:	G
Additional Code 1:	Not reported
Additional Code 2:	Not reported
Additional Code 3:	Not reported
Additional Code 4:	Not reported
Additional Code 5:	Not reported

Shipment Date:	20060915
Creation Date:	6/29/2007 18:30:33
Receipt Date:	20060919
Manifest ID:	001322074JJK
Trans EPA ID:	CAD009452657
Trans Name:	ROMIC ENVIRONMENTAL SERVICES
Trans 2 EPA ID:	Not reported
Trans 2 Name:	Not reported
TSDF EPA ID:	CAL000113451
Trans Name:	ROMIC ENVIRONMENTAL SERVICES
TSDF Alt EPA ID:	Not reported
TSDF Alt Name:	Not reported
Waste Code Description:	343 - Unspecified organic liquid mixture
RCRA Code:	Not reported
Meth Code:	- Not reported
Quantity Tons:	0.17
Waste Quantity:	50
Quantity Unit:	G
Additional Code 1:	Not reported
Additional Code 2:	Not reported
Additional Code 3:	Not reported
Additional Code 4:	Not reported
Additional Code 5:	Not reported

Shipment Date:	20060719
Creation Date:	9/8/2006 18:33:30
Receipt Date:	20060719
Manifest ID:	24458538
Trans EPA ID:	CAD009452657
Trans Name:	ROMIC ENVIRONMENTAL SERVICES
Trans 2 EPA ID:	Not reported
Trans 2 Name:	Not reported
TSDF EPA ID:	CAL000113451
Trans Name:	ROMIC ENVIRONMENTAL SERVICES
TSDF Alt EPA ID:	CAL000113451
TSDF Alt Name:	Not reported
Waste Code Description:	343 - Unspecified organic liquid mixture
RCRA Code:	Not reported
Meth Code:	R01 - Recycler
Quantity Tons:	0.068
Waste Quantity:	20
Quantity Unit:	G

SCULLY TRANSPORTATION (Continued) **S113104016**

Additional Code 1:	Not reported
Additional Code 2:	Not reported
Additional Code 3:	Not reported
Additional Code 4:	Not reported
Additional Code 5:	Not reported
Shipment Date:	20060626
Creation Date:	9/14/2006 18:36:07
Receipt Date:	20060626
Manifest ID:	24465072
Trans EPA ID:	CAD009452657
Trans Name:	ROMIC ENVIRONMENTAL SERVICES
Trans 2 EPA ID:	Not reported
Trans 2 Name:	Not reported
TSDF EPA ID:	CAL000113451
Trans Name:	ROMIC ENVIRONMENTAL SERVICES
TSDF Alt EPA ID:	CAL000113451
TSDF Alt Name:	Not reported
Waste Code Description:	343 - Unspecified organic liquid mixture
RCRA Code:	Not reported
Meth Code:	R01 - Recycler
Quantity Tons:	0.17
Waste Quantity:	50
Quantity Unit:	G
Additional Code 1:	Not reported
Additional Code 2:	Not reported
Additional Code 3:	Not reported
Additional Code 4:	Not reported
Additional Code 5:	Not reported
Shipment Date:	20060420
Creation Date:	7/27/2006 18:39:10
Receipt Date:	20060420
Manifest ID:	24457120
Trans EPA ID:	CAD009452657
Trans Name:	ROMIC ENVIRONMENTAL SERVICES
Trans 2 EPA ID:	Not reported
Trans 2 Name:	Not reported
TSDF EPA ID:	CAL000113451
Trans Name:	ROMIC ENVIRONMENTAL SERVICES
TSDF Alt EPA ID:	CAL000113451
TSDF Alt Name:	Not reported
Waste Code Description:	343 - Unspecified organic liquid mixture
RCRA Code:	Not reported
Meth Code:	R01 - Recycler
Quantity Tons:	0.068
Waste Quantity:	20
Quantity Unit:	G
Additional Code 1:	Not reported
Additional Code 2:	Not reported
Additional Code 3:	Not reported
Additional Code 4:	Not reported
Additional Code 5:	Not reported
Shipment Date:	20060315
Creation Date:	7/5/2006 12:04:15
Receipt Date:	20060316

SCULLY TRANSPORTATION (Continued) **S113104016**

Manifest ID:	23564816
Trans EPA ID:	CAL000113451
Trans Name:	ROMIC ENVIRONMENTAL SERVICES
Trans 2 EPA ID:	Not reported
Trans 2 Name:	Not reported
TSDF EPA ID:	CAL000113451
Trans Name:	ROMIC ENVIRONMENTAL SERVICES
TSDF Alt EPA ID:	CAL000113451
TSDF Alt Name:	Not reported
Waste Code Description:	343 - Unspecified organic liquid mixture
RCRA Code:	Not reported
Meth Code:	R01 - Recycler
Quantity Tons:	0.187
Waste Quantity:	55
Quantity Unit:	G
Additional Code 1:	Not reported
Additional Code 2:	Not reported
Additional Code 3:	Not reported
Additional Code 4:	Not reported
Additional Code 5:	Not reported

Shipment Date:	20060222
Creation Date:	5/27/2006 18:30:56
Receipt Date:	20060222
Manifest ID:	24464311
Trans EPA ID:	CAL000113451
Trans Name:	ROMIC ENVIRONMENTAL SERVICES
Trans 2 EPA ID:	Not reported
Trans 2 Name:	Not reported
TSDF EPA ID:	CAL000113451
Trans Name:	ROMIC ENVIRONMENTAL SERVICES
TSDF Alt EPA ID:	CAL000113451
TSDF Alt Name:	Not reported
Waste Code Description:	343 - Unspecified organic liquid mixture
RCRA Code:	Not reported
Meth Code:	R01 - Recycler
Quantity Tons:	0.17
Waste Quantity:	50
Quantity Unit:	G
Additional Code 1:	Not reported
Additional Code 2:	Not reported
Additional Code 3:	Not reported
Additional Code 4:	Not reported
Additional Code 5:	Not reported

Shipment Date:	20060125
Creation Date:	7/11/2006 18:33:41
Receipt Date:	20060125
Manifest ID:	24465484
Trans EPA ID:	CAL000113451
Trans Name:	ROMIC ENVIRONMENTAL SERVICES
Trans 2 EPA ID:	Not reported
Trans 2 Name:	Not reported
TSDF EPA ID:	CAL000113451
Trans Name:	ROMIC ENVIRONMENTAL SERVICES
TSDF Alt EPA ID:	CAL000113451
TSDF Alt Name:	Not reported

SCULLY TRANSPORTATION (Continued) **S113104016**

Waste Code Description:	343 - Unspecified organic liquid mixture
RCRA Code:	Not reported
Meth Code:	R01 - Recycler
Quantity Tons:	0.17
Waste Quantity:	50
Quantity Unit:	G
Additional Code 1:	Not reported
Additional Code 2:	Not reported
Additional Code 3:	Not reported
Additional Code 4:	Not reported
Additional Code 5:	Not reported

Additional Info:

Year:	2003
Gen EPA ID:	CAL000204767
Shipment Date:	20031203
Creation Date:	8/9/2004 8:48:13
Receipt Date:	20031203
Manifest ID:	22269537
Trans EPA ID:	CAL000113451
Trans Name:	ROMIC ENVIRONMENTAL SERVICES
Trans 2 EPA ID:	Not reported
Trans 2 Name:	Not reported
TSDF EPA ID:	CAL000113451
Trans Name:	ROMIC ENVIRONMENTAL SERVICES
TSDF Alt EPA ID:	CAL000113451
TSDF Alt Name:	Not reported
Waste Code Description:	343 - Unspecified organic liquid mixture
RCRA Code:	Not reported
Meth Code:	R01 - Recycler
Quantity Tons:	0.187
Waste Quantity:	55
Quantity Unit:	G
Additional Code 1:	Not reported
Additional Code 2:	Not reported
Additional Code 3:	Not reported
Additional Code 4:	Not reported
Additional Code 5:	Not reported
Shipment Date:	20031104
Creation Date:	8/4/2004 18:30:55
Receipt Date:	20031104
Manifest ID:	22269331
Trans EPA ID:	CAL000113451
Trans Name:	ROMIC ENVIRONMENTAL SERVICES
Trans 2 EPA ID:	Not reported
Trans 2 Name:	Not reported
TSDF EPA ID:	CAL000113451
Trans Name:	ROMIC ENVIRONMENTAL SERVICES
TSDF Alt EPA ID:	CAL000113451
TSDF Alt Name:	Not reported
Waste Code Description:	343 - Unspecified organic liquid mixture
RCRA Code:	Not reported
Meth Code:	R01 - Recycler
Quantity Tons:	0.102
Waste Quantity:	30

SCULLY TRANSPORTATION (Continued) **S113104016**

Quantity Unit:	G
Additional Code 1:	Not reported
Additional Code 2:	Not reported
Additional Code 3:	Not reported
Additional Code 4:	Not reported
Additional Code 5:	Not reported
Shipment Date:	20030930
Creation Date:	7/13/2004 10:48:19
Receipt Date:	20030930
Manifest ID:	22271466
Trans EPA ID:	CAL000113451
Trans Name:	ROMIC ENVIRONMENTAL SERVICES
Trans 2 EPA ID:	Not reported
Trans 2 Name:	Not reported
TSDF EPA ID:	CAL000113451
Trans Name:	ROMIC ENVIRONMENTAL SERVICES
TSDF Alt EPA ID:	CAL000113451
TSDF Alt Name:	Not reported
Waste Code Description:	343 - Unspecified organic liquid mixture
RCRA Code:	Not reported
Meth Code:	R01 - Recycler
Quantity Tons:	0.17
Waste Quantity:	50
Quantity Unit:	G
Additional Code 1:	Not reported
Additional Code 2:	Not reported
Additional Code 3:	Not reported
Additional Code 4:	Not reported
Additional Code 5:	Not reported
Shipment Date:	20030717
Creation Date:	7/22/2004 9:56:39
Receipt Date:	20030717
Manifest ID:	22269079
Trans EPA ID:	CAL000113451
Trans Name:	Not reported
Trans 2 EPA ID:	Not reported
Trans 2 Name:	Not reported
TSDF EPA ID:	CAL000113451
Trans Name:	Not reported
TSDF Alt EPA ID:	CAL000113451
TSDF Alt Name:	Not reported
Waste Code Description:	343 - Unspecified organic liquid mixture
RCRA Code:	Not reported
Meth Code:	R01 - Recycler
Quantity Tons:	0.136
Waste Quantity:	40
Quantity Unit:	G
Additional Code 1:	Not reported
Additional Code 2:	Not reported
Additional Code 3:	Not reported
Additional Code 4:	Not reported
Additional Code 5:	Not reported
Shipment Date:	20030625
Creation Date:	7/20/2004 12:52:41

SCULLY TRANSPORTATION (Continued) **S113104016**

Receipt Date:	20030625
Manifest ID:	22268954
Trans EPA ID:	CAL000113451
Trans Name:	Not reported
Trans 2 EPA ID:	Not reported
Trans 2 Name:	Not reported
TSDF EPA ID:	CAL000113451
Trans Name:	Not reported
TSDF Alt EPA ID:	CAL000113451
TSDF Alt Name:	Not reported
Waste Code Description:	343 - Unspecified organic liquid mixture
RCRA Code:	Not reported
Meth Code:	R01 - Recycler
Quantity Tons:	0.068
Waste Quantity:	20
Quantity Unit:	G
Additional Code 1:	Not reported
Additional Code 2:	Not reported
Additional Code 3:	Not reported
Additional Code 4:	Not reported
Additional Code 5:	Not reported

Shipment Date:	20030606
Creation Date:	6/23/2004 10:00:42
Receipt Date:	20030606
Manifest ID:	22274362
Trans EPA ID:	CAL000113451
Trans Name:	Not reported
Trans 2 EPA ID:	Not reported
Trans 2 Name:	Not reported
TSDF EPA ID:	CAL000113451
Trans Name:	Not reported
TSDF Alt EPA ID:	CAL000113451
TSDF Alt Name:	Not reported
Waste Code Description:	343 - Unspecified organic liquid mixture
RCRA Code:	Not reported
Meth Code:	R01 - Recycler
Quantity Tons:	0.136
Waste Quantity:	40
Quantity Unit:	G
Additional Code 1:	Not reported
Additional Code 2:	Not reported
Additional Code 3:	Not reported
Additional Code 4:	Not reported
Additional Code 5:	Not reported

Shipment Date:	20030519
Creation Date:	9/2/2003 18:30:58
Receipt Date:	20030519
Manifest ID:	22271997
Trans EPA ID:	CAL000113451
Trans Name:	Not reported
Trans 2 EPA ID:	Not reported
Trans 2 Name:	Not reported
TSDF EPA ID:	CAL000113451
Trans Name:	Not reported
TSDF Alt EPA ID:	CAL000113451

SCULLY TRANSPORTATION (Continued) **S113104016**

TSDF Alt Name:	Not reported
Waste Code Description:	343 - Unspecified organic liquid mixture
RCRA Code:	Not reported
Meth Code:	R01 - Recycler
Quantity Tons:	0.187
Waste Quantity:	55
Quantity Unit:	G
Additional Code 1:	Not reported
Additional Code 2:	Not reported
Additional Code 3:	Not reported
Additional Code 4:	Not reported
Additional Code 5:	Not reported
Shipment Date:	20030425
Creation Date:	7/13/2003 18:31:11
Receipt Date:	20030425
Manifest ID:	22271868
Trans EPA ID:	CAL000113451
Trans Name:	Not reported
Trans 2 EPA ID:	Not reported
Trans 2 Name:	Not reported
TSDF EPA ID:	CAL000113451
Trans Name:	Not reported
TSDF Alt EPA ID:	CAL000113451
TSDF Alt Name:	Not reported
Waste Code Description:	343 - Unspecified organic liquid mixture
RCRA Code:	Not reported
Meth Code:	R01 - Recycler
Quantity Tons:	0.17
Waste Quantity:	50
Quantity Unit:	G
Additional Code 1:	Not reported
Additional Code 2:	Not reported
Additional Code 3:	Not reported
Additional Code 4:	Not reported
Additional Code 5:	Not reported
Shipment Date:	20030423
Creation Date:	8/5/2003 18:31:37
Receipt Date:	20030430
Manifest ID:	22271861
Trans EPA ID:	CAL000113451
Trans Name:	Not reported
Trans 2 EPA ID:	CA0004778742
Trans 2 Name:	Not reported
TSDF EPA ID:	AZD009015389
Trans Name:	Not reported
TSDF Alt EPA ID:	AZD009015389
TSDF Alt Name:	Not reported
Waste Code Description:	352 - Other organic solids
RCRA Code:	Not reported
Meth Code:	D80 - Disposal, Land Fill
Quantity Tons:	0.05
Waste Quantity:	100
Quantity Unit:	P
Additional Code 1:	Not reported
Additional Code 2:	Not reported

SCULLY TRANSPORTATION (Continued) **S113104016**

Additional Code 3:	Not reported
Additional Code 4:	Not reported
Additional Code 5:	Not reported
Shipment Date:	20030411
Creation Date:	7/12/2003 18:31:23
Receipt Date:	20030411
Manifest ID:	22271807
Trans EPA ID:	CAL000113451
Trans Name:	Not reported
Trans 2 EPA ID:	Not reported
Trans 2 Name:	Not reported
TSDF EPA ID:	CAL000113451
Trans Name:	Not reported
TSDF Alt EPA ID:	CAL000113451
TSDF Alt Name:	Not reported
Waste Code Description:	343 - Unspecified organic liquid mixture
RCRA Code:	Not reported
Meth Code:	R01 - Recycler
Quantity Tons:	0.102
Waste Quantity:	30
Quantity Unit:	G
Additional Code 1:	Not reported
Additional Code 2:	Not reported
Additional Code 3:	Not reported
Additional Code 4:	Not reported
Additional Code 5:	Not reported

Additional Info:

Year:	2001
Gen EPA ID:	CAL000204767
Shipment Date:	20011212
Creation Date:	1/29/2002 0:00:00
Receipt Date:	20011212
Manifest ID:	21435776
Trans EPA ID:	CAL000113451
Trans Name:	Not reported
Trans 2 EPA ID:	Not reported
Trans 2 Name:	Not reported
TSDF EPA ID:	CAL000113451
Trans Name:	Not reported
TSDF Alt EPA ID:	Not reported
TSDF Alt Name:	Not reported
Waste Code Description:	343 - Unspecified organic liquid mixture
RCRA Code:	Not reported
Meth Code:	R01 - Recycler
Quantity Tons:	0.17
Waste Quantity:	50
Quantity Unit:	G
Additional Code 1:	Not reported
Additional Code 2:	Not reported
Additional Code 3:	Not reported
Additional Code 4:	Not reported
Additional Code 5:	Not reported
Shipment Date:	20011129

SCULLY TRANSPORTATION (Continued) **S113104016**

Creation Date:	1/16/2002 0:00:00
Receipt Date:	20011129
Manifest ID:	21435736
Trans EPA ID:	CAL000113451
Trans Name:	Not reported
Trans 2 EPA ID:	Not reported
Trans 2 Name:	Not reported
TSDF EPA ID:	CAL000113451
Trans Name:	Not reported
TSDF Alt EPA ID:	Not reported
TSDF Alt Name:	Not reported
Waste Code Description:	343 - Unspecified organic liquid mixture
RCRA Code:	Not reported
Meth Code:	R01 - Recycler
Quantity Tons:	0.17
Waste Quantity:	50
Quantity Unit:	G
Additional Code 1:	Not reported
Additional Code 2:	Not reported
Additional Code 3:	Not reported
Additional Code 4:	Not reported
Additional Code 5:	Not reported

Shipment Date:	20011030
Creation Date:	1/16/2002 0:00:00
Receipt Date:	20011030
Manifest ID:	21436301
Trans EPA ID:	CAL000113451
Trans Name:	Not reported
Trans 2 EPA ID:	Not reported
Trans 2 Name:	Not reported
TSDF EPA ID:	CAL000113451
Trans Name:	Not reported
TSDF Alt EPA ID:	CAL000113451
TSDF Alt Name:	Not reported
Waste Code Description:	343 - Unspecified organic liquid mixture
RCRA Code:	Not reported
Meth Code:	R01 - Recycler
Quantity Tons:	0.238
Waste Quantity:	70
Quantity Unit:	G
Additional Code 1:	Not reported
Additional Code 2:	Not reported
Additional Code 3:	Not reported
Additional Code 4:	Not reported
Additional Code 5:	Not reported

Shipment Date:	20010913
Creation Date:	10/23/2001 0:00:00
Receipt Date:	20010913
Manifest ID:	20511566
Trans EPA ID:	CAL000113451
Trans Name:	Not reported
Trans 2 EPA ID:	Not reported
Trans 2 Name:	Not reported
TSDF EPA ID:	CAL000113451
Trans Name:	Not reported

SCULLY TRANSPORTATION (Continued) **S113104016**

TSDF Alt EPA ID:	Not reported
TSDF Alt Name:	Not reported
Waste Code Description:	343 - Unspecified organic liquid mixture
RCRA Code:	Not reported
Meth Code:	R01 - Recycler
Quantity Tons:	0.17
Waste Quantity:	50
Quantity Unit:	G
Additional Code 1:	Not reported
Additional Code 2:	Not reported
Additional Code 3:	Not reported
Additional Code 4:	Not reported
Additional Code 5:	Not reported
Shipment Date:	20010723
Creation Date:	10/1/2001 0:00:00
Receipt Date:	20010723
Manifest ID:	20508157
Trans EPA ID:	CAL000113451
Trans Name:	Not reported
Trans 2 EPA ID:	Not reported
Trans 2 Name:	Not reported
TSDF EPA ID:	CAL000113451
Trans Name:	Not reported
TSDF Alt EPA ID:	Not reported
TSDF Alt Name:	Not reported
Waste Code Description:	343 - Unspecified organic liquid mixture
RCRA Code:	Not reported
Meth Code:	R01 - Recycler
Quantity Tons:	0.102
Waste Quantity:	30
Quantity Unit:	G
Additional Code 1:	Not reported
Additional Code 2:	Not reported
Additional Code 3:	Not reported
Additional Code 4:	Not reported
Additional Code 5:	Not reported
Shipment Date:	20010615
Creation Date:	8/14/2001 0:00:00
Receipt Date:	20010615
Manifest ID:	20514263
Trans EPA ID:	CAL000113451
Trans Name:	Not reported
Trans 2 EPA ID:	Not reported
Trans 2 Name:	Not reported
TSDF EPA ID:	CAL000113451
Trans Name:	Not reported
TSDF Alt EPA ID:	CAL000113451
TSDF Alt Name:	Not reported
Waste Code Description:	343 - Unspecified organic liquid mixture
RCRA Code:	Not reported
Meth Code:	R01 - Recycler
Quantity Tons:	0.17
Waste Quantity:	50
Quantity Unit:	G
Additional Code 1:	Not reported

SCULLY TRANSPORTATION (Continued) **S113104016**

Additional Code 2:	Not reported
Additional Code 3:	Not reported
Additional Code 4:	Not reported
Additional Code 5:	Not reported
Shipment Date:	20010502
Creation Date:	6/20/2001 0:00:00
Receipt Date:	20010502
Manifest ID:	20508700
Trans EPA ID:	CAL000113451
Trans Name:	Not reported
Trans 2 EPA ID:	Not reported
Trans 2 Name:	Not reported
TSDF EPA ID:	CAL000113451
Trans Name:	Not reported
TSDF Alt EPA ID:	CAL000113451
TSDF Alt Name:	Not reported
Waste Code Description:	343 - Unspecified organic liquid mixture
RCRA Code:	Not reported
Meth Code:	R01 - Recycler
Quantity Tons:	0.17
Waste Quantity:	50
Quantity Unit:	G
Additional Code 1:	Not reported
Additional Code 2:	Not reported
Additional Code 3:	Not reported
Additional Code 4:	Not reported
Additional Code 5:	Not reported
Shipment Date:	20010502
Creation Date:	7/30/2001 0:00:00
Receipt Date:	20010511
Manifest ID:	20514576
Trans EPA ID:	CAL000113451
Trans Name:	Not reported
Trans 2 EPA ID:	CAD981446156
Trans 2 Name:	Not reported
TSDF EPA ID:	AZD009015389
Trans Name:	Not reported
TSDF Alt EPA ID:	Not reported
TSDF Alt Name:	Not reported
Waste Code Description:	352 - Other organic solids
RCRA Code:	Not reported
Meth Code:	R01 - Recycler
Quantity Tons:	0.06
Waste Quantity:	120
Quantity Unit:	P
Additional Code 1:	Not reported
Additional Code 2:	Not reported
Additional Code 3:	Not reported
Additional Code 4:	Not reported
Additional Code 5:	Not reported
Shipment Date:	20010315
Creation Date:	4/30/2001 0:00:00
Receipt Date:	20010315
Manifest ID:	20513296

SCULLY TRANSPORTATION (Continued) **S113104016**

Trans EPA ID:	CAL000113451
Trans Name:	Not reported
Trans 2 EPA ID:	Not reported
Trans 2 Name:	Not reported
TSDF EPA ID:	CAL000113451
Trans Name:	Not reported
TSDF Alt EPA ID:	Not reported
TSDF Alt Name:	Not reported
Waste Code Description:	343 - Unspecified organic liquid mixture
RCRA Code:	Not reported
Meth Code:	R01 - Recycler
Quantity Tons:	0.187
Waste Quantity:	55
Quantity Unit:	G
Additional Code 1:	Not reported
Additional Code 2:	Not reported
Additional Code 3:	Not reported
Additional Code 4:	Not reported
Additional Code 5:	Not reported

Shipment Date:	20010122
Creation Date:	3/22/2001 0:00:00
Receipt Date:	20010122
Manifest ID:	20514664
Trans EPA ID:	CAL000113451
Trans Name:	Not reported
Trans 2 EPA ID:	Not reported
Trans 2 Name:	Not reported
TSDF EPA ID:	CAL000113451
Trans Name:	Not reported
TSDF Alt EPA ID:	CAL000113451
TSDF Alt Name:	Not reported
Waste Code Description:	343 - Unspecified organic liquid mixture
RCRA Code:	Not reported
Meth Code:	R01 - Recycler
Quantity Tons:	0.085
Waste Quantity:	25
Quantity Unit:	G
Additional Code 1:	Not reported
Additional Code 2:	Not reported
Additional Code 3:	Not reported
Additional Code 4:	Not reported
Additional Code 5:	Not reported

Additional Info:

Year:	2004
Gen EPA ID:	CAL000204767

Shipment Date:	20041215
Creation Date:	2/17/2005 18:32:22
Receipt Date:	20041215
Manifest ID:	23565270
Trans EPA ID:	CAL000113451
Trans Name:	ROMIC ENVIRONMENTAL SERVICES
Trans 2 EPA ID:	Not reported
Trans 2 Name:	Not reported
TSDF EPA ID:	CAL000113451

SCULLY TRANSPORTATION (Continued) **S113104016**

Trans Name:	ROMIC ENVIRONMENTAL SERVICES
TSDF Alt EPA ID:	CAL000113451
TSDF Alt Name:	Not reported
Waste Code Description:	343 - Unspecified organic liquid mixture
RCRA Code:	NONE
Meth Code:	R01 - Recycler
Quantity Tons:	0.119
Waste Quantity:	35
Quantity Unit:	G
Additional Code 1:	Not reported
Additional Code 2:	Not reported
Additional Code 3:	Not reported
Additional Code 4:	Not reported
Additional Code 5:	Not reported

Shipment Date:	20041124
Creation Date:	1/28/2005 18:31:06
Receipt Date:	20041124
Manifest ID:	23565160
Trans EPA ID:	CAL000113451
Trans Name:	ROMIC ENVIRONMENTAL SERVICES
Trans 2 EPA ID:	Not reported
Trans 2 Name:	Not reported
TSDF EPA ID:	CAL000113451
Trans Name:	ROMIC ENVIRONMENTAL SERVICES
TSDF Alt EPA ID:	CAL000113451
TSDF Alt Name:	Not reported
Waste Code Description:	343 - Unspecified organic liquid mixture
RCRA Code:	NONE
Meth Code:	R01 - Recycler
Quantity Tons:	0.102
Waste Quantity:	30
Quantity Unit:	G
Additional Code 1:	Not reported
Additional Code 2:	Not reported
Additional Code 3:	Not reported
Additional Code 4:	Not reported
Additional Code 5:	Not reported

Shipment Date:	20041104
Creation Date:	12/31/2004 18:31:40
Receipt Date:	20041104
Manifest ID:	23565124
Trans EPA ID:	CAL000113451
Trans Name:	ROMIC ENVIRONMENTAL SERVICES
Trans 2 EPA ID:	Not reported
Trans 2 Name:	Not reported
TSDF EPA ID:	CAL000113451
Trans Name:	ROMIC ENVIRONMENTAL SERVICES
TSDF Alt EPA ID:	CAL000113451
TSDF Alt Name:	Not reported
Waste Code Description:	343 - Unspecified organic liquid mixture
RCRA Code:	NONE
Meth Code:	R01 - Recycler
Quantity Tons:	0.136
Waste Quantity:	40
Quantity Unit:	G

SCULLY TRANSPORTATION (Continued) **S113104016**

Additional Code 1:	Not reported
Additional Code 2:	Not reported
Additional Code 3:	Not reported
Additional Code 4:	Not reported
Additional Code 5:	Not reported
Shipment Date:	20041006
Creation Date:	1/6/2005 18:32:03
Receipt Date:	20041006
Manifest ID:	23564067
Trans EPA ID:	CAL000113451
Trans Name:	ROMIC ENVIRONMENTAL SERVICES
Trans 2 EPA ID:	Not reported
Trans 2 Name:	Not reported
TSDF EPA ID:	CAL000113451
Trans Name:	ROMIC ENVIRONMENTAL SERVICES
TSDF Alt EPA ID:	CAL000113451
TSDF Alt Name:	Not reported
Waste Code Description:	343 - Unspecified organic liquid mixture
RCRA Code:	NONE
Meth Code:	R01 - Recycler
Quantity Tons:	0.119
Waste Quantity:	35
Quantity Unit:	G
Additional Code 1:	Not reported
Additional Code 2:	Not reported
Additional Code 3:	Not reported
Additional Code 4:	Not reported
Additional Code 5:	Not reported
Shipment Date:	20040902
Creation Date:	1/6/2005 18:30:52
Receipt Date:	20040902
Manifest ID:	23562761
Trans EPA ID:	CAL000113451
Trans Name:	ROMIC ENVIRONMENTAL SERVICES
Trans 2 EPA ID:	Not reported
Trans 2 Name:	Not reported
TSDF EPA ID:	CAL000113451
Trans Name:	ROMIC ENVIRONMENTAL SERVICES
TSDF Alt EPA ID:	CAL000113451
TSDF Alt Name:	Not reported
Waste Code Description:	343 - Unspecified organic liquid mixture
RCRA Code:	NONE
Meth Code:	R01 - Recycler
Quantity Tons:	0.153
Waste Quantity:	45
Quantity Unit:	G
Additional Code 1:	Not reported
Additional Code 2:	Not reported
Additional Code 3:	Not reported
Additional Code 4:	Not reported
Additional Code 5:	Not reported
Shipment Date:	20040809
Creation Date:	11/5/2004 18:32:00
Receipt Date:	20040809

SCULLY TRANSPORTATION (Continued) **S113104016**

Manifest ID:	23566326
Trans EPA ID:	CAL000113451
Trans Name:	ROMIC ENVIRONMENTAL SERVICES
Trans 2 EPA ID:	Not reported
Trans 2 Name:	Not reported
TSDF EPA ID:	CAL000113451
Trans Name:	ROMIC ENVIRONMENTAL SERVICES
TSDF Alt EPA ID:	CAL000113451
TSDF Alt Name:	Not reported
Waste Code Description:	343 - Unspecified organic liquid mixture
RCRA Code:	NONE
Meth Code:	R01 - Recycler
Quantity Tons:	0.136
Waste Quantity:	40
Quantity Unit:	G
Additional Code 1:	Not reported
Additional Code 2:	Not reported
Additional Code 3:	Not reported
Additional Code 4:	Not reported
Additional Code 5:	Not reported

Shipment Date:	20040720
Creation Date:	11/1/2004 12:36:11
Receipt Date:	20040720
Manifest ID:	23562568
Trans EPA ID:	CAL000113451
Trans Name:	ROMIC ENVIRONMENTAL SERVICES
Trans 2 EPA ID:	Not reported
Trans 2 Name:	Not reported
TSDF EPA ID:	CAL000113451
Trans Name:	ROMIC ENVIRONMENTAL SERVICES
TSDF Alt EPA ID:	CAL000113451
TSDF Alt Name:	Not reported
Waste Code Description:	343 - Unspecified organic liquid mixture
RCRA Code:	NONE
Meth Code:	R01 - Recycler
Quantity Tons:	0.17
Waste Quantity:	50
Quantity Unit:	G
Additional Code 1:	Not reported
Additional Code 2:	Not reported
Additional Code 3:	Not reported
Additional Code 4:	Not reported
Additional Code 5:	Not reported

Shipment Date:	20040622
Creation Date:	10/29/2004 7:58:42
Receipt Date:	20040622
Manifest ID:	23566390
Trans EPA ID:	CAL000113451
Trans Name:	ROMIC ENVIRONMENTAL SERVICES
Trans 2 EPA ID:	Not reported
Trans 2 Name:	Not reported
TSDF EPA ID:	CAL000113451
Trans Name:	ROMIC ENVIRONMENTAL SERVICES
TSDF Alt EPA ID:	CAL000113451
TSDF Alt Name:	Not reported

SCULLY TRANSPORTATION (Continued) **S113104016**

Waste Code Description:	343 - Unspecified organic liquid mixture
RCRA Code:	Not reported
Meth Code:	R01 - Recycler
Quantity Tons:	0.17
Waste Quantity:	50
Quantity Unit:	G
Additional Code 1:	Not reported
Additional Code 2:	Not reported
Additional Code 3:	Not reported
Additional Code 4:	Not reported
Additional Code 5:	Not reported
Shipment Date:	20040521
Creation Date:	10/15/2004 10:47:43
Receipt Date:	20040521
Manifest ID:	23566319
Trans EPA ID:	CAL000113451
Trans Name:	ROMIC ENVIRONMENTAL SERVICES
Trans 2 EPA ID:	Not reported
Trans 2 Name:	Not reported
TSDF EPA ID:	CAL000113451
Trans Name:	ROMIC ENVIRONMENTAL SERVICES
TSDF Alt EPA ID:	CAL000113451
TSDF Alt Name:	Not reported
Waste Code Description:	343 - Unspecified organic liquid mixture
RCRA Code:	Not reported
Meth Code:	R01 - Recycler
Quantity Tons:	0.238
Waste Quantity:	70
Quantity Unit:	G
Additional Code 1:	Not reported
Additional Code 2:	Not reported
Additional Code 3:	Not reported
Additional Code 4:	Not reported
Additional Code 5:	Not reported
Shipment Date:	20040422
Creation Date:	10/14/2004 7:35:58
Receipt Date:	20040422
Manifest ID:	23566188
Trans EPA ID:	CAL000113451
Trans Name:	ROMIC ENVIRONMENTAL SERVICES
Trans 2 EPA ID:	Not reported
Trans 2 Name:	Not reported
TSDF EPA ID:	CAL000113451
Trans Name:	ROMIC ENVIRONMENTAL SERVICES
TSDF Alt EPA ID:	CAL000113451
TSDF Alt Name:	Not reported
Waste Code Description:	343 - Unspecified organic liquid mixture
RCRA Code:	Not reported
Meth Code:	R01 - Recycler
Quantity Tons:	0.085
Waste Quantity:	25
Quantity Unit:	G
Additional Code 1:	Not reported
Additional Code 2:	Not reported
Additional Code 3:	Not reported

SCULLY TRANSPORTATION (Continued) **S113104016**

Additional Code 4: Not reported
Additional Code 5: Not reported

Additional Info:
Year: 2000
Gen EPA ID: CAL000204767

Shipment Date: 20001209
Creation Date: 2/1/2001 0:00:00
Receipt Date: 20001209
Manifest ID: 20514460
Trans EPA ID: CAL000113451
Trans Name: Not reported
Trans 2 EPA ID: Not reported
Trans 2 Name: Not reported
TSDF EPA ID: CAL000113451
Trans Name: Not reported
TSDF Alt EPA ID: CAL000113451
TSDF Alt Name: Not reported
Waste Code Description: 343 - Unspecified organic liquid mixture
RCRA Code: Not reported
Meth Code: R01 - Recycler
Quantity Tons: 0.136
Waste Quantity: 40
Quantity Unit: G
Additional Code 1: Not reported
Additional Code 2: Not reported
Additional Code 3: Not reported
Additional Code 4: Not reported
Additional Code 5: Not reported

Shipment Date: 20001109
Creation Date: 1/9/2001 0:00:00
Receipt Date: 20001109
Manifest ID: 20498575
Trans EPA ID: CAL000113451
Trans Name: Not reported
Trans 2 EPA ID: Not reported
Trans 2 Name: Not reported
TSDF EPA ID: CAL000113451
Trans Name: Not reported
TSDF Alt EPA ID: Not reported
TSDF Alt Name: Not reported
Waste Code Description: 343 - Unspecified organic liquid mixture
RCRA Code: Not reported
Meth Code: R01 - Recycler
Quantity Tons: 0.17
Waste Quantity: 50
Quantity Unit: G
Additional Code 1: Not reported
Additional Code 2: Not reported
Additional Code 3: Not reported
Additional Code 4: Not reported
Additional Code 5: Not reported

Shipment Date: 20001007
Creation Date: 12/8/2000 0:00:00

SCULLY TRANSPORTATION (Continued) **S113104016**

Receipt Date:	20001007
Manifest ID:	20515057
Trans EPA ID:	CAL000113451
Trans Name:	Not reported
Trans 2 EPA ID:	Not reported
Trans 2 Name:	Not reported
TSDF EPA ID:	CAL000113451
Trans Name:	Not reported
TSDF Alt EPA ID:	CAL000113451
TSDF Alt Name:	Not reported
Waste Code Description:	343 - Unspecified organic liquid mixture
RCRA Code:	Not reported
Meth Code:	R01 - Recycler
Quantity Tons:	0.102
Waste Quantity:	30
Quantity Unit:	G
Additional Code 1:	Not reported
Additional Code 2:	Not reported
Additional Code 3:	Not reported
Additional Code 4:	Not reported
Additional Code 5:	Not reported

Shipment Date:	20000823
Creation Date:	10/23/2000 0:00:00
Receipt Date:	20000823
Manifest ID:	20472687
Trans EPA ID:	CAL000113451
Trans Name:	Not reported
Trans 2 EPA ID:	Not reported
Trans 2 Name:	Not reported
TSDF EPA ID:	CAL000113451
Trans Name:	Not reported
TSDF Alt EPA ID:	CAL000113451
TSDF Alt Name:	Not reported
Waste Code Description:	343 - Unspecified organic liquid mixture
RCRA Code:	Not reported
Meth Code:	R01 - Recycler
Quantity Tons:	0.085
Waste Quantity:	25
Quantity Unit:	G
Additional Code 1:	Not reported
Additional Code 2:	Not reported
Additional Code 3:	Not reported
Additional Code 4:	Not reported
Additional Code 5:	Not reported

Shipment Date:	20000727
Creation Date:	9/11/2000 0:00:00
Receipt Date:	20000727
Manifest ID:	20052153
Trans EPA ID:	CAL000113451
Trans Name:	Not reported
Trans 2 EPA ID:	Not reported
Trans 2 Name:	Not reported
TSDF EPA ID:	CAL000113451
Trans Name:	Not reported
TSDF Alt EPA ID:	CAL000113451

SCULLY TRANSPORTATION (Continued) **S113104016**

TSDF Alt Name:	Not reported
Waste Code Description:	343 - Unspecified organic liquid mixture
RCRA Code:	Not reported
Meth Code:	R01 - Recycler
Quantity Tons:	0.238
Waste Quantity:	70
Quantity Unit:	G
Additional Code 1:	Not reported
Additional Code 2:	Not reported
Additional Code 3:	Not reported
Additional Code 4:	Not reported
Additional Code 5:	Not reported
Shipment Date:	20000706
Creation Date:	10/30/2000 0:00:00
Receipt Date:	20000714
Manifest ID:	96732969
Trans EPA ID:	CAL000113451
Trans Name:	Not reported
Trans 2 EPA ID:	CAD981446156
Trans 2 Name:	Not reported
TSDF EPA ID:	AZD009015389
Trans Name:	Not reported
TSDF Alt EPA ID:	Not reported
TSDF Alt Name:	Not reported
Waste Code Description:	352 - Other organic solids
RCRA Code:	Not reported
Meth Code:	R01 - Recycler
Quantity Tons:	0.03
Waste Quantity:	60
Quantity Unit:	P
Additional Code 1:	Not reported
Additional Code 2:	Not reported
Additional Code 3:	Not reported
Additional Code 4:	Not reported
Additional Code 5:	Not reported
Shipment Date:	20000608
Creation Date:	8/1/2000 0:00:00
Receipt Date:	20000608
Manifest ID:	99447097
Trans EPA ID:	CAL000113451
Trans Name:	Not reported
Trans 2 EPA ID:	Not reported
Trans 2 Name:	Not reported
TSDF EPA ID:	CAL000113451
Trans Name:	Not reported
TSDF Alt EPA ID:	CAL000113451
TSDF Alt Name:	Not reported
Waste Code Description:	343 - Unspecified organic liquid mixture
RCRA Code:	Not reported
Meth Code:	R01 - Recycler
Quantity Tons:	0.153
Waste Quantity:	45
Quantity Unit:	G
Additional Code 1:	Not reported
Additional Code 2:	Not reported

SCULLY TRANSPORTATION (Continued) **S113104016**

Additional Code 3: Not reported
Additional Code 4: Not reported
Additional Code 5: Not reported

CERS:
Name: AB&I FOUNDRY SERVICE CENTER
Address: 15006 NELSON AVE
City,State,Zip: CITY OF INDUSTRY, CA 91744
Site ID: 2544
CERS ID: 10413658
CERS Description: Chemical Storage Facilities

Violations:
Site ID: 2544
Site Name: AB&I FOUNDRY SERVICE CENTER
Violation Date: 08-28-2014
Citation: HSC 6.95 25508(d) - California Health and Safety Code, Chapter 6.95, Section(s) 25508(d)
Violation Description: Failure to complete and/or electronically submit a business plan when storing/handling a hazardous material at or above reportable quantities.
Violation Notes: Returned to compliance on 09/11/2014. OBSERVATION: Owner/Operator failed to complete and/or submit a Hazardous Materials Business Plan when storing hazardous materials at or above the thresholds quantities of 55 gallons/500 lbs/200 cubic feet. Facility failed to submit propane in cubic feet in the hazardous materials inventory and failed to properly submit training program in CERS (California Environmental Reporting System). CORRECTIVE ACTION: Complete and/or submit a Hazardous Materials Business Plan when storing hazardous materials at or above the thresholds quantities of 55 gallons/500 lbs/200 cubic feet. Submit propane in cubic feet and indicate that the training plans are "provided elsewhere in CERS" (check emergency response/contingency plan) within 30 days.
Violation Division: Los Angeles County Fire Department
Violation Program: HMRRP
Violation Source: CERS

Evaluation:
Eval General Type: Compliance Evaluation Inspection
Eval Date: 02-20-2018
Violations Found: No
Eval Type: Routine done by local agency
Eval Notes: MANUEL ASCENCIO, SHIPPING MANAGER
Eval Division: Los Angeles County Fire Department
Eval Program: HMRRP
Eval Source: CERS

Eval General Type: Compliance Evaluation Inspection
Eval Date: 08-28-2014
Violations Found: Yes
Eval Type: Routine done by local agency
Eval Notes: Janine Longoria, customer service
Eval Division: Los Angeles County Fire Department
Eval Program: HMRRP
Eval Source: CERS

SCULLY TRANSPORTATION (Continued) **S113104016**

Coordinates:

Site ID:	2544
Facility Name:	AB&I FOUNDRY SERVICE CENTER
Env Int Type Code:	HMBP
Program ID:	10413658
Coord Name:	Not reported
Ref Point Type Desc:	Center of a facility or station.
Latitude:	34.031990
Longitude:	-117.965440

Affiliation:

Affiliation Type Desc:	Legal Owner
Entity Name:	McWane Inc.
Entity Title:	Not reported
Affiliation Address:	2900 Highway 280, Suite 300
Affiliation City:	Birmingham
Affiliation State:	AL
Affiliation Country:	United States
Affiliation Zip:	35223
Affiliation Phone:	(205) 414-3100

Affiliation Type Desc:	Identification Signer
Entity Name:	Michael Lowe
Entity Title:	GM
Affiliation Address:	Not reported
Affiliation City:	Not reported
Affiliation State:	Not reported
Affiliation Country:	Not reported
Affiliation Zip:	Not reported
Affiliation Phone:	Not reported

Affiliation Type Desc:	Operator
Entity Name:	AB&I Foundry Service Center
Entity Title:	Not reported
Affiliation Address:	Not reported
Affiliation City:	Not reported
Affiliation State:	Not reported
Affiliation Country:	Not reported
Affiliation Zip:	Not reported
Affiliation Phone:	(800) 356-4766

Affiliation Type Desc:	Document Preparer
Entity Name:	Monica Perez
Entity Title:	Not reported
Affiliation Address:	Not reported
Affiliation City:	Not reported
Affiliation State:	Not reported
Affiliation Country:	Not reported
Affiliation Zip:	Not reported
Affiliation Phone:	Not reported

Affiliation Type Desc:	Facility Mailing Address
Entity Name:	Mailing Address
Entity Title:	Not reported
Affiliation Address:	15006 W. Nelson Ave.
Affiliation City:	City of Industry

SCULLY TRANSPORTATION (Continued) **S113104016**

Affiliation State: CA
Affiliation Country: Not reported
Affiliation Zip: 91744
Affiliation Phone: Not reported

Affiliation Type Desc: Parent Corporation
Entity Name: ABI Foundry
Entity Title: Not reported
Affiliation Address: Not reported
Affiliation City: Not reported
Affiliation State: Not reported
Affiliation Country: Not reported
Affiliation Zip: Not reported
Affiliation Phone: Not reported

Affiliation Type Desc: CUPA District
Entity Name: Los Angeles County Fire
Entity Title: Not reported
Affiliation Address: 5825 Rickenbacker Road
Affiliation City: Commerce
Affiliation State: CA
Affiliation Country: Not reported
Affiliation Zip: 90040-3027
Affiliation Phone: (323) 890-4000

Affiliation Type Desc: Environmental Contact
Entity Name: Melisa Cohen
Entity Title: Not reported
Affiliation Address: 7825 San Leandro St.
Affiliation City: Oakland
Affiliation State: CA
Affiliation Country: Not reported
Affiliation Zip: 94632
Affiliation Phone: Not reported

HWTS:
Name: SCULLY TRANSPORTATION
Address: 15006 NELSON AVE
Address 2: Not reported
City,State,Zip: CITY OF INDUSTRY, CA 917440000
EPA ID: CAL000204767
Inactive Date: 06/30/2002
Create Date: 06/06/2000
Last Act Date: 04/13/2009
Mailing Name: Not reported
Mailing Address: 15006 NELSON AVE
Mailing Address 2: Not reported
Mailing City,State,Zip: CITY OF INDUSTRY, CA 917440000
Owner Name: STEVE SCULLY
Owner Address: 10641 ALMOND AVE
Owner Address 2: Not reported
Owner City,State,Zip: FONTANA, CA 923370000
Contact Name: JERRY PEREZ - SERVICE MANAGER
Contact Address: INACTIVE PER VQ01 - BMI
Contact Address 2: Not reported
City,State,Zip: CITY OF INDUSTRY, CA 917440000

A8 Target Property — **UPS TRUCK LEASING**, **15006 NELSON AVE**, **CITY OF INDUSTRY, CA 91744**

CA HAZNET **S113085392**
CA HWTS **N/A**

Site 8 of 12 in cluster A

Actual: 311 ft.

HAZNET:

Name:	UPS TRUCK LEASING
Address:	15006 NELSON AVE
Address 2:	Not reported
City,State,Zip:	CITY OF INDUSTRY, CA 917440000
Contact:	RITA TRUPP
Telephone:	6107756409
Mailing Name:	Not reported
Mailing Address:	RT 10 GREEN HILLS PO BOX 7635
Year:	2000
Gepaid:	CAL000160157
TSD EPA ID:	CAT080025711
CA Waste Code:	134 - Aqueous solution with total organic residues less than 10 percent
Disposal Method:	H01 - Transfer Station
Tons:	0.42
Year:	1999
Gepaid:	CAL000160157
TSD EPA ID:	CAT080013352
CA Waste Code:	221 - Waste oil and mixed oil
Disposal Method:	R01 - Recycler
Tons:	1.52
Year:	1999
Gepaid:	CAL000160157
TSD EPA ID:	CAT080013352
CA Waste Code:	135 - Unspecified aqueous solution
Disposal Method:	R01 - Recycler
Tons:	4.2
Year:	1999
Gepaid:	CAL000160157
TSD EPA ID:	CAT080025711
CA Waste Code:	134 - Aqueous solution with total organic residues less than 10 percent
Disposal Method:	R01 - Recycler
Tons:	0.462
Year:	1999
Gepaid:	CAL000160157
TSD EPA ID:	CAT080033681
CA Waste Code:	352 - Other organic solids
Disposal Method:	R01 - Recycler
Tons:	3.55
Year:	1998
Gepaid:	CAL000160157
TSD EPA ID:	CAT080013352
CA Waste Code:	135 - Unspecified aqueous solution
Disposal Method:	R01 - Recycler
Tons:	0.21

UPS TRUCK LEASING (Continued) **S113085392**

Year:	1998
Gepaid:	CAL000160157
TSD EPA ID:	CAT080013352
CA Waste Code:	133 - Aqueous solution with total organic residues 10 percent or more
Disposal Method:	R01 - Recycler
Tons:	0.9799

Year:	1997
Gepaid:	CAL000160157
TSD EPA ID:	CAD981696420
CA Waste Code:	222 - Oil/water separation sludge
Disposal Method:	H01 - Transfer Station
Tons:	12.093

Year:	1997
Gepaid:	CAL000160157
TSD EPA ID:	CAT000613893
CA Waste Code:	741 - Liquids with halogenated organic compounds >= 1,000 Mg./L
Disposal Method:	H01 - Transfer Station
Tons:	0.4409

Year:	1996
Gepaid:	CAL000160157
TSD EPA ID:	CAD981696420
CA Waste Code:	134 - Aqueous solution with total organic residues less than 10 percent
Disposal Method:	H01 - Transfer Station
Tons:	0.231

Click this hyperlink while viewing on your computer to access
1 additional CA HAZNET: record(s) in the EDR Site Report.

Additional Info:

Year:	1998
Gen EPA ID:	CAL000160157
Shipment Date:	19980601
Creation Date:	8/3/1998 0:00:00
Receipt Date:	19980601
Manifest ID:	98159429
Trans EPA ID:	CAD028277036
Trans Name:	Not reported
Trans 2 EPA ID:	Not reported
Trans 2 Name:	Not reported
TSDF EPA ID:	CAT080013352
Trans Name:	Not reported
TSDF Alt EPA ID:	Not reported
TSDF Alt Name:	Not reported
Waste Code Description:	133 - Aqueous solution with 10% or more total organic residues
RCRA Code:	Not reported
Meth Code:	R01 - Recycler
Quantity Tons:	0.5212
Waste Quantity:	125
Quantity Unit:	G
Additional Code 1:	Not reported
Additional Code 2:	Not reported

UPS TRUCK LEASING (Continued) **S113085392**

Additional Code 3:	Not reported
Additional Code 4:	Not reported
Additional Code 5:	Not reported
Shipment Date:	19980316
Creation Date:	5/26/1998 0:00:00
Receipt Date:	19980325
Manifest ID:	97228683
Trans EPA ID:	CAD028277036
Trans Name:	Not reported
Trans 2 EPA ID:	Not reported
Trans 2 Name:	Not reported
TSDF EPA ID:	CAT080013352
Trans Name:	Not reported
TSDF Alt EPA ID:	Not reported
TSDF Alt Name:	Not reported
Waste Code Description:	135 - Unspecified aqueous solution
RCRA Code:	D001
Meth Code:	R01 - Recycler
Quantity Tons:	0.21
Waste Quantity:	50
Quantity Unit:	G
Additional Code 1:	Not reported
Additional Code 2:	Not reported
Additional Code 3:	Not reported
Additional Code 4:	Not reported
Additional Code 5:	Not reported
Shipment Date:	19980227
Creation Date:	5/8/1998 0:00:00
Receipt Date:	19980227
Manifest ID:	97232769
Trans EPA ID:	CAD028277036
Trans Name:	Not reported
Trans 2 EPA ID:	Not reported
Trans 2 Name:	Not reported
TSDF EPA ID:	CAT080013352
Trans Name:	Not reported
TSDF Alt EPA ID:	Not reported
TSDF Alt Name:	Not reported
Waste Code Description:	133 - Aqueous solution with 10% or more total organic residues
RCRA Code:	Not reported
Meth Code:	R01 - Recycler
Quantity Tons:	0.4587
Waste Quantity:	110
Quantity Unit:	G
Additional Code 1:	Not reported
Additional Code 2:	Not reported
Additional Code 3:	Not reported
Additional Code 4:	Not reported
Additional Code 5:	Not reported

Additional Info:

Year:	1997
Gen EPA ID:	CAL000160157
Shipment Date:	19971013

UPS TRUCK LEASING (Continued) **S113085392**

Creation Date:	7/23/1998 0:00:00
Receipt Date:	19971013
Manifest ID:	96788583
Trans EPA ID:	ILD984908202
Trans Name:	Not reported
Trans 2 EPA ID:	Not reported
Trans 2 Name:	Not reported
TSDF EPA ID:	CAT000613893
Trans Name:	Not reported
TSDF Alt EPA ID:	Not reported
TSDF Alt Name:	Not reported
Waste Code Description:	741 - Liquids with halogenated organic compounds > 1000 mg/l
RCRA Code:	D001
Meth Code:	H01 - Transfer Station
Quantity Tons:	0.0375
Waste Quantity:	9
Quantity Unit:	G
Additional Code 1:	Not reported
Additional Code 2:	Not reported
Additional Code 3:	Not reported
Additional Code 4:	Not reported
Additional Code 5:	Not reported

Shipment Date:	19970923
Creation Date:	7/23/1998 0:00:00
Receipt Date:	19970923
Manifest ID:	96854570
Trans EPA ID:	ILD984908202
Trans Name:	Not reported
Trans 2 EPA ID:	Not reported
Trans 2 Name:	Not reported
TSDF EPA ID:	CAT000613893
Trans Name:	Not reported
TSDF Alt EPA ID:	Not reported
TSDF Alt Name:	Not reported
Waste Code Description:	741 - Liquids with halogenated organic compounds > 1000 mg/l
RCRA Code:	D001
Meth Code:	H01 - Transfer Station
Quantity Tons:	0.0166
Waste Quantity:	4
Quantity Unit:	G
Additional Code 1:	Not reported
Additional Code 2:	Not reported
Additional Code 3:	Not reported
Additional Code 4:	Not reported
Additional Code 5:	Not reported

Shipment Date:	19970916
Creation Date:	7/23/1998 0:00:00
Receipt Date:	19970916
Manifest ID:	96841900
Trans EPA ID:	ILD984908202
Trans Name:	Not reported
Trans 2 EPA ID:	Not reported
Trans 2 Name:	Not reported
TSDF EPA ID:	CAT000613893
Trans Name:	Not reported

UPS TRUCK LEASING (Continued) **S113085392**

TSDF Alt EPA ID:	Not reported
TSDF Alt Name:	Not reported
Waste Code Description:	741 - Liquids with halogenated organic compounds > 1000 mg/l
RCRA Code:	D001
Meth Code:	H01 - Transfer Station
Quantity Tons:	0.0291
Waste Quantity:	7
Quantity Unit:	G
Additional Code 1:	Not reported
Additional Code 2:	Not reported
Additional Code 3:	Not reported
Additional Code 4:	Not reported
Additional Code 5:	Not reported

Shipment Date:	19970822
Creation Date:	12/11/1997 0:00:00
Receipt Date:	19970822
Manifest ID:	96847325
Trans EPA ID:	ILD984908202
Trans Name:	Not reported
Trans 2 EPA ID:	Not reported
Trans 2 Name:	Not reported
TSDF EPA ID:	CAT000613893
Trans Name:	Not reported
TSDF Alt EPA ID:	Not reported
TSDF Alt Name:	Not reported
Waste Code Description:	741 - Liquids with halogenated organic compounds > 1000 mg/l
RCRA Code:	D001
Meth Code:	H01 - Transfer Station
Quantity Tons:	0.0291
Waste Quantity:	7
Quantity Unit:	G
Additional Code 1:	Not reported
Additional Code 2:	Not reported
Additional Code 3:	Not reported
Additional Code 4:	Not reported
Additional Code 5:	Not reported

Shipment Date:	19970728
Creation Date:	12/4/1997 0:00:00
Receipt Date:	19970728
Manifest ID:	96856831
Trans EPA ID:	ILD984908202
Trans Name:	Not reported
Trans 2 EPA ID:	Not reported
Trans 2 Name:	Not reported
TSDF EPA ID:	CAT000613893
Trans Name:	Not reported
TSDF Alt EPA ID:	Not reported
TSDF Alt Name:	Not reported
Waste Code Description:	741 - Liquids with halogenated organic compounds > 1000 mg/l
RCRA Code:	D001
Meth Code:	H01 - Transfer Station
Quantity Tons:	0.0166
Waste Quantity:	4
Quantity Unit:	G
Additional Code 1:	Not reported

UPS TRUCK LEASING (Continued) **S113085392**

Additional Code 2:	Not reported
Additional Code 3:	Not reported
Additional Code 4:	Not reported
Additional Code 5:	Not reported
Shipment Date:	19970728
Creation Date:	12/4/1997 0:00:00
Receipt Date:	19970728
Manifest ID:	96856831
Trans EPA ID:	ILD984908202
Trans Name:	Not reported
Trans 2 EPA ID:	Not reported
Trans 2 Name:	Not reported
TSDF EPA ID:	CAT000613893
Trans Name:	Not reported
TSDF Alt EPA ID:	Not reported
TSDF Alt Name:	Not reported
Waste Code Description:	741 - Liquids with halogenated organic compounds > 1000 mg/l
RCRA Code:	D001
Meth Code:	H01 - Transfer Station
Quantity Tons:	0.0333
Waste Quantity:	8
Quantity Unit:	G
Additional Code 1:	Not reported
Additional Code 2:	Not reported
Additional Code 3:	Not reported
Additional Code 4:	Not reported
Additional Code 5:	Not reported
Shipment Date:	19970630
Creation Date:	12/4/1997 0:00:00
Receipt Date:	19970630
Manifest ID:	96764616
Trans EPA ID:	ILD984908202
Trans Name:	Not reported
Trans 2 EPA ID:	Not reported
Trans 2 Name:	Not reported
TSDF EPA ID:	CAT000613893
Trans Name:	Not reported
TSDF Alt EPA ID:	Not reported
TSDF Alt Name:	Not reported
Waste Code Description:	741 - Liquids with halogenated organic compounds > 1000 mg/l
RCRA Code:	D001
Meth Code:	H01 - Transfer Station
Quantity Tons:	0.0291
Waste Quantity:	7
Quantity Unit:	G
Additional Code 1:	Not reported
Additional Code 2:	Not reported
Additional Code 3:	Not reported
Additional Code 4:	Not reported
Additional Code 5:	Not reported
Shipment Date:	19970609
Creation Date:	7/17/1997 0:00:00
Receipt Date:	19970609
Manifest ID:	96622926

UPS TRUCK LEASING (Continued) **S113085392**

Trans EPA ID:	ILD984908202
Trans Name:	Not reported
Trans 2 EPA ID:	Not reported
Trans 2 Name:	Not reported
TSDF EPA ID:	CAT000613893
Trans Name:	Not reported
TSDF Alt EPA ID:	Not reported
TSDF Alt Name:	Not reported
Waste Code Description:	741 - Liquids with halogenated organic compounds > 1000 mg/l
RCRA Code:	D001
Meth Code:	H01 - Transfer Station
Quantity Tons:	0.0166
Waste Quantity:	4
Quantity Unit:	G
Additional Code 1:	Not reported
Additional Code 2:	Not reported
Additional Code 3:	Not reported
Additional Code 4:	Not reported
Additional Code 5:	Not reported

Shipment Date:	19970609
Creation Date:	7/17/1997 0:00:00
Receipt Date:	19970609
Manifest ID:	96622926
Trans EPA ID:	ILD984908202
Trans Name:	Not reported
Trans 2 EPA ID:	Not reported
Trans 2 Name:	Not reported
TSDF EPA ID:	CAT000613893
Trans Name:	Not reported
TSDF Alt EPA ID:	Not reported
TSDF Alt Name:	Not reported
Waste Code Description:	741 - Liquids with halogenated organic compounds > 1000 mg/l
RCRA Code:	D001
Meth Code:	H01 - Transfer Station
Quantity Tons:	0.0333
Waste Quantity:	8
Quantity Unit:	G
Additional Code 1:	Not reported
Additional Code 2:	Not reported
Additional Code 3:	Not reported
Additional Code 4:	Not reported
Additional Code 5:	Not reported

Shipment Date:	19970522
Creation Date:	9/12/1997 0:00:00
Receipt Date:	19970523
Manifest ID:	96385051
Trans EPA ID:	CAL000027724
Trans Name:	Not reported
Trans 2 EPA ID:	Not reported
Trans 2 Name:	Not reported
TSDF EPA ID:	CAD981696420
Trans Name:	Not reported
TSDF Alt EPA ID:	Not reported
TSDF Alt Name:	Not reported
Waste Code Description:	222 - Oil/water separation sludge

UPS TRUCK LEASING (Continued) **S113085392**

RCRA Code: Not reported
Meth Code: H01 - Transfer Station
Quantity Tons: 12.093
Waste Quantity: 2900
Quantity Unit: G
Additional Code 1: Not reported
Additional Code 2: Not reported
Additional Code 3: Not reported
Additional Code 4: Not reported
Additional Code 5: Not reported

Additional Info:
Year: 2000
Gen EPA ID: CAL000160157

Shipment Date: 20000106
Creation Date: 2/28/2000 0:00:00
Receipt Date: 20000106
Manifest ID: 99363946
Trans EPA ID: CAD028277036
Trans Name: Not reported
Trans 2 EPA ID: Not reported
Trans 2 Name: Not reported
TSDF EPA ID: CAT080025711
Trans Name: Not reported
TSDF Alt EPA ID: Not reported
TSDF Alt Name: Not reported
Waste Code Description: 134 - Aqueous solution with <10% total organic residues
RCRA Code: Not reported
Meth Code: H01 - Transfer Station
Quantity Tons: 0.42
Waste Quantity: 100
Quantity Unit: G
Additional Code 1: Not reported
Additional Code 2: Not reported
Additional Code 3: Not reported
Additional Code 4: Not reported
Additional Code 5: Not reported

Additional Info:
Year: 1996
Gen EPA ID: CAL000160157

Shipment Date: 19961216
Creation Date: 5/20/1997 0:00:00
Receipt Date: 19961217
Manifest ID: 96360634
Trans EPA ID: ILD984908202
Trans Name: Not reported
Trans 2 EPA ID: Not reported
Trans 2 Name: Not reported
TSDF EPA ID: CAT000613893
Trans Name: Not reported
TSDF Alt EPA ID: Not reported
TSDF Alt Name: Not reported
Waste Code Description: 741 - Liquids with halogenated organic compounds > 1000 mg/l

UPS TRUCK LEASING (Continued) **S113085392**

RCRA Code:	D001
Meth Code:	H01 - Transfer Station
Quantity Tons:	0.0333
Waste Quantity:	8
Quantity Unit:	G
Additional Code 1:	Not reported
Additional Code 2:	Not reported
Additional Code 3:	Not reported
Additional Code 4:	Not reported
Additional Code 5:	Not reported
Shipment Date:	19961216
Creation Date:	5/20/1997 0:00:00
Receipt Date:	19961217
Manifest ID:	96360634
Trans EPA ID:	ILD984908202
Trans Name:	Not reported
Trans 2 EPA ID:	Not reported
Trans 2 Name:	Not reported
TSDF EPA ID:	CAT000613893
Trans Name:	Not reported
TSDF Alt EPA ID:	Not reported
TSDF Alt Name:	Not reported
Waste Code Description:	741 - Liquids with halogenated organic compounds > 1000 mg/l
RCRA Code:	D001
Meth Code:	H01 - Transfer Station
Quantity Tons:	0.0166
Waste Quantity:	4
Quantity Unit:	G
Additional Code 1:	Not reported
Additional Code 2:	Not reported
Additional Code 3:	Not reported
Additional Code 4:	Not reported
Additional Code 5:	Not reported
Shipment Date:	19961213
Creation Date:	5/20/1997 0:00:00
Receipt Date:	19961213
Manifest ID:	96384921
Trans EPA ID:	CAL000027724
Trans Name:	Not reported
Trans 2 EPA ID:	Not reported
Trans 2 Name:	Not reported
TSDF EPA ID:	CAD981696420
Trans Name:	Not reported
TSDF Alt EPA ID:	Not reported
TSDF Alt Name:	Not reported
Waste Code Description:	134 - Aqueous solution with <10% total organic residues
RCRA Code:	Not reported
Meth Code:	H01 - Transfer Station
Quantity Tons:	0.231
Waste Quantity:	55
Quantity Unit:	G
Additional Code 1:	Not reported
Additional Code 2:	Not reported
Additional Code 3:	Not reported
Additional Code 4:	Not reported

UPS TRUCK LEASING (Continued) **S113085392**

Additional Code 5:	Not reported
Shipment Date:	19960930
Creation Date:	5/20/1997 0:00:00
Receipt Date:	19961001
Manifest ID:	96478371
Trans EPA ID:	ILD984908202
Trans Name:	Not reported
Trans 2 EPA ID:	Not reported
Trans 2 Name:	Not reported
TSDF EPA ID:	CAT000613893
Trans Name:	Not reported
TSDF Alt EPA ID:	Not reported
TSDF Alt Name:	Not reported
Waste Code Description:	741 - Liquids with halogenated organic compounds > 1000 mg/l
RCRA Code:	D001
Meth Code:	H01 - Transfer Station
Quantity Tons:	0.0333
Waste Quantity:	8
Quantity Unit:	G
Additional Code 1:	Not reported
Additional Code 2:	Not reported
Additional Code 3:	Not reported
Additional Code 4:	Not reported
Additional Code 5:	Not reported
Shipment Date:	19960904
Creation Date:	5/30/1997 0:00:00
Receipt Date:	19960905
Manifest ID:	96505571
Trans EPA ID:	ILD984908202
Trans Name:	Not reported
Trans 2 EPA ID:	Not reported
Trans 2 Name:	Not reported
TSDF EPA ID:	CAT000613893
Trans Name:	Not reported
TSDF Alt EPA ID:	Not reported
TSDF Alt Name:	Not reported
Waste Code Description:	741 - Liquids with halogenated organic compounds > 1000 mg/l
RCRA Code:	D001
Meth Code:	H01 - Transfer Station
Quantity Tons:	0.0166
Waste Quantity:	4
Quantity Unit:	G
Additional Code 1:	Not reported
Additional Code 2:	Not reported
Additional Code 3:	Not reported
Additional Code 4:	Not reported
Additional Code 5:	Not reported
Shipment Date:	19960904
Creation Date:	5/30/1997 0:00:00
Receipt Date:	19960905
Manifest ID:	96505571
Trans EPA ID:	ILD984908202
Trans Name:	Not reported
Trans 2 EPA ID:	Not reported

UPS TRUCK LEASING (Continued) **S113085392**

Trans 2 Name:	Not reported
TSDF EPA ID:	CAT000613893
Trans Name:	Not reported
TSDF Alt EPA ID:	Not reported
TSDF Alt Name:	Not reported
Waste Code Description:	741 - Liquids with halogenated organic compounds > 1000 mg/l
RCRA Code:	D001
Meth Code:	H01 - Transfer Station
Quantity Tons:	0.0291
Waste Quantity:	7
Quantity Unit:	G
Additional Code 1:	Not reported
Additional Code 2:	Not reported
Additional Code 3:	Not reported
Additional Code 4:	Not reported
Additional Code 5:	Not reported

Additional Info:

Year:	1999
Gen EPA ID:	CAL000160157
Shipment Date:	19991111
Creation Date:	1/19/2000 0:00:00
Receipt Date:	19991116
Manifest ID:	99364249
Trans EPA ID:	CAD982403198
Trans Name:	Not reported
Trans 2 EPA ID:	Not reported
Trans 2 Name:	Not reported
TSDF EPA ID:	CAT080033681
Trans Name:	Not reported
TSDF Alt EPA ID:	Not reported
TSDF Alt Name:	Not reported
Waste Code Description:	352 - Other organic solids
RCRA Code:	Not reported
Meth Code:	R01 - Recycler
Quantity Tons:	0.05
Waste Quantity:	100
Quantity Unit:	P
Additional Code 1:	Not reported
Additional Code 2:	Not reported
Additional Code 3:	Not reported
Additional Code 4:	Not reported
Additional Code 5:	Not reported
Shipment Date:	19991111
Creation Date:	1/11/2000 0:00:00
Receipt Date:	19991111
Manifest ID:	99124233
Trans EPA ID:	CAD982403198
Trans Name:	Not reported
Trans 2 EPA ID:	Not reported
Trans 2 Name:	Not reported
TSDF EPA ID:	CAT080013352
Trans Name:	Not reported
TSDF Alt EPA ID:	Not reported
TSDF Alt Name:	Not reported

UPS TRUCK LEASING (Continued) **S113085392**

Waste Code Description:	221 - Waste oil and mixed oil
RCRA Code:	Not reported
Meth Code:	R01 - Recycler
Quantity Tons:	1.52
Waste Quantity:	400
Quantity Unit:	G
Additional Code 1:	Not reported
Additional Code 2:	Not reported
Additional Code 3:	Not reported
Additional Code 4:	Not reported
Additional Code 5:	Not reported
Shipment Date:	19990902
Creation Date:	10/27/1999 0:00:00
Receipt Date:	19990902
Manifest ID:	99125118
Trans EPA ID:	CAD028277036
Trans Name:	Not reported
Trans 2 EPA ID:	Not reported
Trans 2 Name:	Not reported
TSDF EPA ID:	CAT080013352
Trans Name:	Not reported
TSDF Alt EPA ID:	CAT080013352
TSDF Alt Name:	Not reported
Waste Code Description:	135 - Unspecified aqueous solution
RCRA Code:	Not reported
Meth Code:	R01 - Recycler
Quantity Tons:	4.2
Waste Quantity:	1000
Quantity Unit:	G
Additional Code 1:	Not reported
Additional Code 2:	Not reported
Additional Code 3:	Not reported
Additional Code 4:	Not reported
Additional Code 5:	Not reported
Shipment Date:	19990902
Creation Date:	10/27/1999 0:00:00
Receipt Date:	19990908
Manifest ID:	98512574
Trans EPA ID:	CAD982403198
Trans Name:	Not reported
Trans 2 EPA ID:	Not reported
Trans 2 Name:	Not reported
TSDF EPA ID:	CAT080033681
Trans Name:	Not reported
TSDF Alt EPA ID:	CAT080033681
TSDF Alt Name:	Not reported
Waste Code Description:	352 - Other organic solids
RCRA Code:	Not reported
Meth Code:	R01 - Recycler
Quantity Tons:	3.5
Waste Quantity:	7000
Quantity Unit:	P
Additional Code 1:	Not reported
Additional Code 2:	Not reported
Additional Code 3:	Not reported

UPS TRUCK LEASING (Continued) **S113085392**

Additional Code 4:	Not reported
Additional Code 5:	Not reported
Shipment Date:	19990519
Creation Date:	7/7/1999 0:00:00
Receipt Date:	19990519
Manifest ID:	99005858
Trans EPA ID:	CAD028277036
Trans Name:	Not reported
Trans 2 EPA ID:	Not reported
Trans 2 Name:	Not reported
TSDF EPA ID:	CAT080025711
Trans Name:	Not reported
TSDF Alt EPA ID:	Not reported
TSDF Alt Name:	Not reported
Waste Code Description:	134 - Aqueous solution with <10% total organic residues
RCRA Code:	Not reported
Meth Code:	R01 - Recycler
Quantity Tons:	0.462
Waste Quantity:	110
Quantity Unit:	G
Additional Code 1:	Not reported
Additional Code 2:	Not reported
Additional Code 3:	Not reported
Additional Code 4:	Not reported
Additional Code 5:	Not reported

HWTS:

Name:	UPS TRUCK LEASING
Address:	15006 NELSON AVE
Address 2:	Not reported
City,State,Zip:	CITY OF INDUSTRY, CA 917440000
EPA ID:	CAL000160157
Inactive Date:	06/30/2000
Create Date:	03/01/1996
Last Act Date:	12/09/2002
Mailing Name:	Not reported
Mailing Address:	RT 10 GREEN HILLS PO BOX 7635
Mailing Address 2:	Not reported
Mailing City,State,Zip:	READING, PA 19603
Owner Name:	MR ALLAN BACCACCI
Owner Address:	RT 10 GREEN HILLS PO BOX 7635
Owner Address 2:	Not reported
Owner City,State,Zip:	READING, PA 19603
Contact Name:	RITA TRUPP
Contact Address:	RT 10 GREEN HILLS PO BOX 7635
Contact Address 2:	Not reported
City,State,Zip:	READING, PA 19603

A9 **EDNA INC.** **FINDS** **1023330568**
Target **15006 NELSON AVE** **N/A**
Property **INDUSTRY, CA 91744**

Site 9 of 12 in cluster A

Actual: **311 ft.**

FINDS:
Registry ID: 110066251610

Click Here:

Environmental Interest/Information System:
STATE MASTER

Click this hyperlink while viewing on your computer to access additional FINDS: detail in the EDR Site Report.

A10 **1X EDNA INC** **CA HAZNET** **S123707096**
Target **15006 NELSON AVE** **CA HWTS** **N/A**
Property **CITY OF INDUSTRY, CA 91744**

Site 10 of 12 in cluster A

Actual: **311 ft.**

HAZNET:

Name:	1X EDNA INC
Address:	15006 NELSON AVE
Address 2:	Not reported
City,State,Zip:	CITY OF INDUSTRY, CA 917440000
Contact:	FRANCIS RICHARDS
Telephone:	8183366789
Mailing Name:	Not reported
Mailing Address:	15000 NELSON AVE
Year:	1988
Gepaid:	CAC000075885
TSD EPA ID:	CAT080013352
CA Waste Code:	221 - Waste oil and mixed oil
Disposal Method:	R01 - Recycler
Tons:	5.838
Year:	1988
Gepaid:	CAC000075885
TSD EPA ID:	CAD020748125
CA Waste Code:	352 - Other organic solids
Disposal Method:	D80 - Disposal, Land Fill
Tons:	0.5
Year:	1988
Gepaid:	CAC000075885
TSD EPA ID:	CAD980675476
CA Waste Code:	611 - Contaminated soil from site clean-up
Disposal Method:	03 -
Tons:	15.1704
Year:	1988
Gepaid:	CAC000075885
TSD EPA ID:	CAD980675276
CA Waste Code:	611 - Contaminated soil from site clean-up
Disposal Method:	D83 - Disposal, Surface Impoundment
Tons:	45.5112

1X EDNA INC (Continued) **S123707096**

Year: 1988
Gepaid: CAC000075885
TSD EPA ID: CAD980675276
CA Waste Code: 611 - Contaminated soil from site clean-up
Disposal Method: UNK -
Tons: 15.1704

Year: 1988
Gepaid: CAC000075885
TSD EPA ID: CAD980675276
CA Waste Code: 611 - Contaminated soil from site clean-up
Disposal Method: D80 - Disposal, Land Fill
Tons: 43.8256

HWTS:
Name: 1X EDNA INC
Address: 15006 NELSON AVE
Address 2: Not reported
City,State,Zip: CITY OF INDUSTRY, CA 917440000
EPA ID: CAC000075885
Inactive Date: 10/25/2000
Create Date: 04/04/1988
Last Act Date: 10/25/2000
Mailing Name: Not reported
Mailing Address: 15000 NELSON AVE
Mailing Address 2: Not reported
Mailing City,State,Zip: CITY OF INDUSTRY, CA 917440000
Owner Name: --
Owner Address: --
Owner Address 2: Not reported
Owner City,State,Zip: --, 99 --
Contact Name: FRANCIS RICHARDS
Contact Address: --
Contact Address 2: Not reported
City,State,Zip: --, 99 --

A11 **EDNA INC.** **CA LUST** **S101296398**
Target **15006 NELSON AVE** **CA Cortese** **N/A**
Property **INDUSTRY, CA 91744** **CA HIST CORTESE**
CA CERS

Site 11 of 12 in cluster A

Actual:
311 ft.

LUST:
Name: EDNA INC.
Address: 15006 NELSON AVE
City,State,Zip: INDUSTRY, CA 91744
Lead Agency: LOS ANGELES COUNTY
Case Type: LUST Cleanup Site
Geo Track: http://geotracker.waterboards.ca.gov/profile_report.asp?global_id=T0603703982
Global Id: T0603703982
Latitude: 34.0322748
Longitude: -117.9657503
Status: Completed - Case Closed
Status Date: 09/15/1994
Case Worker: JOA
RB Case Number: I-12595

EDNA INC. (Continued) **S101296398**

Local Agency: LOS ANGELES COUNTY
File Location: Not reported
Local Case Number: Not reported
Potential Media Affect: Soil
Potential Contaminants of Concern: Gasoline
Site History: Not reported

LUST:
Global Id: T0603703982
Contact Type: Local Agency Caseworker
Contact Name: JOHN AWUJO
Organization Name: LOS ANGELES COUNTY
Address: 900 S FREMONT AVE
City: ALHAMBRA
Email: jawujo@dpw.lacounty.gov
Phone Number: 6264583507

Global Id: T0603703982
Contact Type: Regional Board Caseworker
Contact Name: YUE RONG
Organization Name: LOS ANGELES RWQCB (REGION 4)
Address: 320 W. 4TH ST., SUITE 200
City: Los Angeles
Email: yrong@waterboards.ca.gov
Phone Number: Not reported

LUST:
Global Id: T0603703982
Action Type: Other
Date: 09/15/1987
Action: Leak Reported

LUST:
Global Id: T0603703982
Status: Open - Case Begin Date
Status Date: 09/15/1987

Global Id: T0603703982
Status: Open - Site Assessment
Status Date: 03/20/1989

Global Id: T0603703982
Status: Completed - Case Closed
Status Date: 09/15/1994

LUST REG 4:
Region: 4
Regional Board: 04
County: Los Angeles
Facility Id: I-12595
Status: Case Closed
Substance: Gasoline
Substance Quantity: Not reported
Local Case No: Not reported
Case Type: Soil

EDNA INC. (Continued) **S101296398**

Abatement Method Used at the Site:		Not reported
Global ID:	T0603703982	
W Global ID:	Not reported	
Staff:	UNK	
Local Agency:	19000	
Cross Street:	Not reported	
Enforcement Type:	Not reported	
Date Leak Discovered:	Not reported	
Date Leak First Reported:		9/15/1987
Date Leak Record Entered:	8/4/1989	
Date Confirmation Began:	Not reported	
Date Leak Stopped:	Not reported	
Date Case Last Changed on Database:		9/15/1994
Date the Case was Closed:		9/15/1994
How Leak Discovered:	Not reported	
How Leak Stopped:	Not reported	
Cause of Leak:	Not reported	
Leak Source:	Not reported	
Operator:	OLD CASE #121294-32	
Water System:	Not reported	
Well Name:	Not reported	
Approx. Dist To Production Well (ft):		498.391896934337442345978294 41
Source of Cleanup Funding:		Not reported
Preliminary Site Assessment Workplan Submitted:		Not reported
Preliminary Site Assessment Began:		Not reported
Pollution Characterization Began:		3/20/1989
Remediation Plan Submitted:		Not reported
Remedial Action Underway:		Not reported
Post Remedial Action Monitoring Began:		Not reported
Enforcement Action Date:		Not reported
Historical Max MTBE Date:		Not reported
Hist Max MTBE Conc in Groundwater:		Not reported
Hist Max MTBE Conc in Soil:		Not reported
Significant Interim Remedial Action Taken:		Not reported
GW Qualifier:	Not reported	
Soil Qualifier:	Not reported	
Organization:	Not reported	
Owner Contact:	Not reported	
Responsible Party:	NORTHERN TRUST BANK	
RP Address:	355 GRAND AVE. S., STE. 2600, LOS ANGELES, 90071	
Program:	LUST	
Lat/Long:	34.0322319 / -1	
Local Agency Staff:	Not reported	
Beneficial Use:	Not reported	
Priority:	Not reported	
Cleanup Fund Id:	Not reported	
Suspended:	Not reported	
Assigned Name:	Not reported	
Summary:	Not reported	

CORTESE:

Name:	EDNA INC.
Address:	15006 NELSON AVE
City,State,Zip:	INDUSTRY, CA 91744
Region:	CORTESE
Envirostor Id:	Not reported
Global ID:	T0603703982

EDNA INC. (Continued) **S101296398**

Site/Facility Type:	LUST CLEANUP SITE
Cleanup Status:	COMPLETED - CASE CLOSED
Status Date:	Not reported
Site Code:	Not reported
Latitude:	Not reported
Longitude:	Not reported
Owner:	Not reported
Enf Type:	Not reported
Swat R:	Not reported
Flag:	active
Order No:	Not reported
Waste Discharge System No:	Not reported
Effective Date:	Not reported
Region 2:	Not reported
WID Id:	Not reported
Solid Waste Id No:	Not reported
Waste Management Uit Name:	Not reported
File Name:	Active Open

HIST CORTESE:

edr_fname:	EDNA INC
edr_fadd1:	15006 NELSON
City,State,Zip:	INDUSTRY, CA 91744
Region:	CORTESE
Facility County Code:	19
Reg By:	LTNKA
Reg Id:	I-12595

CERS:

Name:	EDNA INC.
Address:	15006 NELSON AVE
City,State,Zip:	INDUSTRY, CA 91744
Site ID:	205863
CERS ID:	T0603703982
CERS Description:	Leaking Underground Storage Tank Cleanup Site

Affiliation:

Affiliation Type Desc:	Regional Board Caseworker
Entity Name:	YUE RONG - LOS ANGELES RWQCB (REGION 4)
Entity Title:	Not reported
Affiliation Address:	320 W. 4TH ST., SUITE 200
Affiliation City:	Los Angeles
Affiliation State:	CA
Affiliation Country:	Not reported
Affiliation Zip:	Not reported
Affiliation Phone:	Not reported

Affiliation Type Desc:	Local Agency Caseworker
Entity Name:	JOHN AWUJO - LOS ANGELES COUNTY
Entity Title:	Not reported
Affiliation Address:	900 S FREMONT AVE
Affiliation City:	ALHAMBRA
Affiliation State:	CA
Affiliation Country:	Not reported
Affiliation Zip:	Not reported
Affiliation Phone:	6264583507

Areas of Concern | **SAN GABRIEL VALLEY**
BALDWIN PARK, CA | **CA AOCONCERN** | **CCA0000001 N/A**
< 1/8
1 ft.

AOC:
Description: San Gabriel Valley areas where VOC contamination is at or above the MCL as designated by region 9 EPA office.

NPL Region | **SAN GABRIEL VALLEY (AREA 4)**
STIMSON AVE & OLD VALLEY BLVD
LA PUENTE, CA 91744 | **NPL**
SEMS
US ENG CONTROLS
ROD
PRP
ICIS
FINDS
ECHO | **1000114960**
CAD980817985
< 1/8
1 ft.

NPL:

EPA Region:	9
EPA ID:	CAD980817985
Site ID:	902091
Name:	SAN GABRIEL VALLEY (AREA 4)
Address:	STIMSON AVE & OLD VALLEY BLVD
City,State,Zip:	LA PUENTE, CA 91744
Federal:	N
Final Date:	1984-05-08 00:00:00
Latitude:	34.016669
Longitude:	-117.9583
Site Score:	28.899999999999999

NPL:

NPL Status:	Currently on the Final NPL
Substance ID:	Not reported
CAS Number:	Not reported
Substance:	Not reported
Pathway:	Not reported
Scoring:	Not reported

NPL Status:	Currently on the Final NPL
Substance ID:	U210
CAS Number:	127-18-4
Substance:	TETRACHLOROETHENE
Pathway:	GROUND WATER PATHWAY
Scoring:	4

NPL Status:	Currently on the Final NPL
Substance ID:	U228
CAS Number:	79-01-6
Substance:	TRICHLOROETHYLENE (TCE)
Pathway:	GROUND WATER PATHWAY
Scoring:	4

Summary Details:

Conditions at listing September 1983): San Gabriel Valley Area 4) is a ground water plume that runs along the axis of the San Jose Creek in the San Gabriel ground water basin in La Puenta, Los Angeles County, California. The plume is about1 mile long and 1 mile wide. Ground water is contaminated with trichloroethylene TCE) and perchloroethylene PCE), according to

SAN GABRIEL VALLEY (AREA 4) (Continued) **1000114960**

analyses by State agencies and local water companies. Many public wells in the area exceed the EPA SuggestedNo Adverse Response Levels SNARL) for TCE and PCE. Approximately 100,000 people are affected. Cities and public water companies in the area have tested to ensure that their water supplies contain less than 5 parts per billion ppb) of TCE, alevel considered safe for human consumption. When alternative methods of reducing the TCE level below 5 ppb are not effective, wells are removed from service. Status June 1984):
A supplemental sampling program of contaminated wells will begin soon to get a snapshot view of the degree of contamination. The State Department of Health Services and EPA are preparing to initiate a remedial investigation/ feasibility study to determine the aerial and vertical extent of contamination and to develop alternatives for treatment and management of the problem.
EPA continues its investigation to identify sources of the contamination.
This site, along with the three other San Gabriel Valley sites, was added tothe NPL in May 1984 because it involves a serious problem that required taking immediate remedial action.

NPL:
NPL Status: Currently on the Final NPL
Category Description: Depth To Aquifer-<= 10 Feet
Category Value: 1

NPL Status: Currently on the Final NPL
Category Description: Distance To Nearest Population-> 0 And <= 1/4 Mile
Category Value: 10

NPL:
NPL Name: SAN GABRIEL VALLEY (AREA 4)

NPL:
EPA Region: 09
Site ID: 0902091
Site Status: F
Federal Site: N
Date Deleted: Not reported
Date Finalized: 05/08/84
Date Proposed: 09/08/83

NPL:
Proposed Date: 09/08/1983
Final Date: 05/08/1984
Deleted Date: Not reported
NPL Status: Final

SEMS:
Site ID: 0902091
EPA ID: CAD980817985
Name: SAN GABRIEL VALLEY (AREA 4)
Address: STIMSON AVE & OLD VALLEY BLVD
Address 2: Not reported
City,State,Zip: LA PUENTE, CA 91744
Cong District: 32,34
FIPS Code: 06037
Latitude: 34.016669

SAN GABRIEL VALLEY (AREA 4) (Continued) **1000114960**

Longitude: -117.958300
FF: N
NPL: Currently on the Final NPL
Non NPL Status: Not reported

SEMS Detail:

Region: 09
Site ID: 0902091
EPA ID: CAD980817985
Site Name: SAN GABRIEL VALLEY (AREA 4)
NPL: F
FF: N
OU: 04
Action Code: RD
Action Name: RD
SEQ: 1
Start Date: 2001-09-27 04:00:00
Finish Date: 7/25/2005 4:00:00 AM
Qual: Not reported
Current Action Lead: EPA Perf

Region: 09
Site ID: 0902091
EPA ID: CAD980817985
Site Name: SAN GABRIEL VALLEY (AREA 4)
NPL: F
FF: N
OU: 00
Action Code: FE
Action Name: 5 YEAR
SEQ: 1
Start Date: 2011-03-02 05:00:00
Finish Date: 3/2/2011 5:00:00 AM
Qual: Not reported
Current Action Lead: EPA Perf

Region: 09
Site ID: 0902091
EPA ID: CAD980817985
Site Name: SAN GABRIEL VALLEY (AREA 4)
NPL: F
FF: N
OU: 00
Action Code: MA
Action Name: ST COOP
SEQ: 1
Start Date: 2006-06-23 04:00:00
Finish Date: Not reported
Qual: Not reported
Current Action Lead: EPA Perf

Region: 09
Site ID: 0902091
EPA ID: CAD980817985
Site Name: SAN GABRIEL VALLEY (AREA 4)
NPL: F
FF: N
OU: 00

SAN GABRIEL VALLEY (AREA 4) (Continued) **1000114960**

Action Code:	MA
Action Name:	ST COOP
SEQ:	2
Start Date:	2010-10-07 04:00:00
Finish Date:	Not reported
Qual:	Not reported
Current Action Lead:	EPA Perf
Region:	09
Site ID:	0902091
EPA ID:	CAD980817985
Site Name:	SAN GABRIEL VALLEY (AREA 4)
NPL:	F
FF:	N
OU:	00
Action Code:	CR
Action Name:	CI
SEQ:	3
Start Date:	2011-12-22 05:00:00
Finish Date:	Not reported
Qual:	Not reported
Current Action Lead:	EPA Perf
Region:	09
Site ID:	0902091
EPA ID:	CAD980817985
Site Name:	SAN GABRIEL VALLEY (AREA 4)
NPL:	F
FF:	N
OU:	00
Action Code:	FE
Action Name:	5 YEAR
SEQ:	2
Start Date:	2016-01-27 05:00:00
Finish Date:	9/29/2016 5:00:00 AM
Qual:	Not reported
Current Action Lead:	EPA Perf
Region:	09
Site ID:	0902091
EPA ID:	CAD980817985
Site Name:	SAN GABRIEL VALLEY (AREA 4)
NPL:	F
FF:	N
OU:	01
Action Code:	ED
Action Name:	R/H ASMT
SEQ:	1
Start Date:	1992-09-16 04:00:00
Finish Date:	9/16/1992 4:00:00 AM
Qual:	Not reported
Current Action Lead:	EPA Perf
Region:	09
Site ID:	0902091
EPA ID:	CAD980817985
Site Name:	SAN GABRIEL VALLEY (AREA 4)

SAN GABRIEL VALLEY (AREA 4) (Continued) **1000114960**

NPL:	F
FF:	N
OU:	01
Action Code:	CO
Action Name:	RI/FS
SEQ:	1
Start Date:	1996-12-20 05:00:00
Finish Date:	9/30/1998 4:00:00 AM
Qual:	Not reported
Current Action Lead:	EPA Perf
Region:	09
Site ID:	0902091
EPA ID:	CAD980817985
Site Name:	SAN GABRIEL VALLEY (AREA 4)
NPL:	F
FF:	N
OU:	00
Action Code:	NF
Action Name:	NPL FINL
SEQ:	1
Start Date:	1984-05-08 05:00:00
Finish Date:	5/8/1984 5:00:00 AM
Qual:	Not reported
Current Action Lead:	EPA Perf
Region:	09
Site ID:	0902091
EPA ID:	CAD980817985
Site Name:	SAN GABRIEL VALLEY (AREA 4)
NPL:	F
FF:	N
OU:	00
Action Code:	SI
Action Name:	SI
SEQ:	2
Start Date:	1983-03-01 05:00:00
Finish Date:	9/1/1983 4:00:00 AM
Qual:	H
Current Action Lead:	EPA Perf
Region:	09
Site ID:	0902091
EPA ID:	CAD980817985
Site Name:	SAN GABRIEL VALLEY (AREA 4)
NPL:	F
FF:	N
OU:	00
Action Code:	CR
Action Name:	CI
SEQ:	1
Start Date:	1984-05-01 05:00:00
Finish Date:	10/28/2008 4:00:00 AM
Qual:	Not reported
Current Action Lead:	EPA Perf
Region:	09

SAN GABRIEL VALLEY (AREA 4) (Continued) **1000114960**

Site ID:	0902091
EPA ID:	CAD980817985
Site Name:	SAN GABRIEL VALLEY (AREA 4)
NPL:	F
FF:	N
OU:	04
Action Code:	TA
Action Name:	TECH ASSIST
SEQ:	1
Start Date:	2017-07-27 05:00:00
Finish Date:	Not reported
Qual:	Not reported
Current Action Lead:	EPA Perf

Region:	09
Site ID:	0902091
EPA ID:	CAD980817985
Site Name:	SAN GABRIEL VALLEY (AREA 4)
NPL:	F
FF:	N
OU:	00
Action Code:	PA
Action Name:	PA
SEQ:	1
Start Date:	1983-09-01 04:00:00
Finish Date:	9/1/1983 4:00:00 AM
Qual:	H
Current Action Lead:	EPA Perf

Region:	09
Site ID:	0902091
EPA ID:	CAD980817985
Site Name:	SAN GABRIEL VALLEY (AREA 4)
NPL:	F
FF:	N
OU:	01
Action Code:	RO
Action Name:	ROD
SEQ:	1
Start Date:	1998-09-30 04:00:00
Finish Date:	9/30/1998 4:00:00 AM
Qual:	Not reported
Current Action Lead:	EPA Perf

Region:	09
Site ID:	0902091
EPA ID:	CAD980817985
Site Name:	SAN GABRIEL VALLEY (AREA 4)
NPL:	F
FF:	N
OU:	00
Action Code:	RS
Action Name:	RV ASSESS
SEQ:	1
Start Date:	1991-12-27 05:00:00
Finish Date:	12/27/1991 5:00:00 AM
Qual:	Not reported

SAN GABRIEL VALLEY (AREA 4) (Continued) **1000114960**

Current Action Lead:	EPA Perf
Region:	09
Site ID:	0902091
EPA ID:	CAD980817985
Site Name:	SAN GABRIEL VALLEY (AREA 4)
NPL:	F
FF:	N
OU:	01
Action Code:	JF
Action Name:	ECO RISK
SEQ:	1
Start Date:	1992-09-16 04:00:00
Finish Date:	9/16/1992 4:00:00 AM
Qual:	Not reported
Current Action Lead:	EPA Perf
Region:	09
Site ID:	0902091
EPA ID:	CAD980817985
Site Name:	SAN GABRIEL VALLEY (AREA 4)
NPL:	F
FF:	N
OU:	00
Action Code:	NP
Action Name:	PROPOSED
SEQ:	1
Start Date:	1983-09-08 04:00:00
Finish Date:	9/8/1983 4:00:00 AM
Qual:	Not reported
Current Action Lead:	EPA Perf
Region:	09
Site ID:	0902091
EPA ID:	CAD980817985
Site Name:	SAN GABRIEL VALLEY (AREA 4)
NPL:	F
FF:	N
OU:	00
Action Code:	HR
Action Name:	HAZRANK
SEQ:	1
Start Date:	1983-09-01 04:00:00
Finish Date:	9/1/1983 4:00:00 AM
Qual:	Not reported
Current Action Lead:	EPA Perf
Region:	09
Site ID:	0902091
EPA ID:	CAD980817985
Site Name:	SAN GABRIEL VALLEY (AREA 4)
NPL:	F
FF:	N
OU:	00
Action Code:	CR
Action Name:	CI
SEQ:	4

SAN GABRIEL VALLEY (AREA 4) (Continued) **1000114960**

Start Date:	2011-12-22 05:00:00
Finish Date:	Not reported
Qual:	Not reported
Current Action Lead:	EPA Perf
Region:	09
Site ID:	0902091
EPA ID:	CAD980817985
Site Name:	SAN GABRIEL VALLEY (AREA 4)
NPL:	F
FF:	N
OU:	00
Action Code:	CR
Action Name:	CI
SEQ:	5
Start Date:	2011-12-31 05:00:00
Finish Date:	Not reported
Qual:	Not reported
Current Action Lead:	EPA Perf
Region:	09
Site ID:	0902091
EPA ID:	CAD980817985
Site Name:	SAN GABRIEL VALLEY (AREA 4)
NPL:	F
FF:	N
OU:	00
Action Code:	CR
Action Name:	CI
SEQ:	2
Start Date:	2011-10-01 04:00:00
Finish Date:	Not reported
Qual:	Not reported
Current Action Lead:	EPA Perf
Region:	09
Site ID:	0902091
EPA ID:	CAD980817985
Site Name:	SAN GABRIEL VALLEY (AREA 4)
NPL:	F
FF:	N
OU:	00
Action Code:	FE
Action Name:	5 YEAR
SEQ:	3
Start Date:	2020-11-24 06:00:00
Finish Date:	Not reported
Qual:	Not reported
Current Action Lead:	EPA Perf
Region:	09
Site ID:	0902091
EPA ID:	CAD980817985
Site Name:	SAN GABRIEL VALLEY (AREA 4)
NPL:	F
FF:	N
OU:	00

SAN GABRIEL VALLEY (AREA 4) (Continued) **1000114960**

Action Code:	AR
Action Name:	ADMIN REC
SEQ:	1
Start Date:	2000-07-24 04:00:00
Finish Date:	Not reported
Qual:	Not reported
Current Action Lead:	EPA Perf
Region:	09
Site ID:	0902091
EPA ID:	CAD980817985
Site Name:	SAN GABRIEL VALLEY (AREA 4)
NPL:	F
FF:	N
OU:	00
Action Code:	TA
Action Name:	TECH ASSIST
SEQ:	2
Start Date:	2018-08-07 05:00:00
Finish Date:	Not reported
Qual:	Not reported
Current Action Lead:	EPA Perf
Region:	09
Site ID:	0902091
EPA ID:	CAD980817985
Site Name:	SAN GABRIEL VALLEY (AREA 4)
NPL:	F
FF:	N
OU:	08
Action Code:	NA
Action Name:	PRP RI
SEQ:	1
Start Date:	2015-03-12 04:00:00
Finish Date:	Not reported
Qual:	Not reported
Current Action Lead:	St Ovrsght
Region:	09
Site ID:	0902091
EPA ID:	CAD980817985
Site Name:	SAN GABRIEL VALLEY (AREA 4)
NPL:	F
FF:	N
OU:	04
Action Code:	BF
Action Name:	PRP RA
SEQ:	2
Start Date:	2006-02-27 05:00:00
Finish Date:	Not reported
Qual:	Not reported
Current Action Lead:	EPA Ovrsght
Region:	09
Site ID:	0902091
EPA ID:	CAD980817985
Site Name:	SAN GABRIEL VALLEY (AREA 4)

SAN GABRIEL VALLEY (AREA 4) (Continued) **1000114960**

NPL:	F
FF:	N
OU:	01
Action Code:	BE
Action Name:	PRP RD
SEQ:	1
Start Date:	2002-03-29 05:00:00
Finish Date:	7/21/2009 5:00:00 AM
Qual:	Not reported
Current Action Lead:	EPA Ovrsght
Region:	09
Site ID:	0902091
EPA ID:	CAD980817985
Site Name:	SAN GABRIEL VALLEY (AREA 4)
NPL:	F
FF:	N
OU:	04
Action Code:	BE
Action Name:	PRP RD
SEQ:	2
Start Date:	2005-07-25 04:00:00
Finish Date:	7/25/2005 4:00:00 AM
Qual:	Not reported
Current Action Lead:	EPA Ovrsght
Region:	09
Site ID:	0902091
EPA ID:	CAD980817985
Site Name:	SAN GABRIEL VALLEY (AREA 4)
NPL:	F
FF:	N
OU:	01
Action Code:	BD
Action Name:	PRP RI/FS
SEQ:	1
Start Date:	1993-09-30 04:00:00
Finish Date:	12/20/1996 5:00:00 AM
Qual:	Not reported
Current Action Lead:	EPA Ovrsght
Region:	09
Site ID:	0902091
EPA ID:	CAD980817985
Site Name:	SAN GABRIEL VALLEY (AREA 4)
NPL:	F
FF:	N
OU:	06
Action Code:	BE
Action Name:	PRP RD
SEQ:	4
Start Date:	2011-09-26 04:00:00
Finish Date:	8/6/2020 5:00:00 AM
Qual:	Not reported
Current Action Lead:	EPA Ovrsght
Region:	09

SAN GABRIEL VALLEY (AREA 4) (Continued) **1000114960**

Site ID:	0902091
EPA ID:	CAD980817985
Site Name:	SAN GABRIEL VALLEY (AREA 4)
NPL:	F
FF:	N
OU:	06
Action Code:	BF
Action Name:	PRP RA
SEQ:	4
Start Date:	2020-08-06 05:00:00
Finish Date:	Not reported
Qual:	Not reported
Current Action Lead:	EPA Ovrsght

Region:	09
Site ID:	0902091
EPA ID:	CAD980817985
Site Name:	SAN GABRIEL VALLEY (AREA 4)
NPL:	F
FF:	N
OU:	01
Action Code:	BF
Action Name:	PRP RA
SEQ:	1
Start Date:	2009-07-21 05:00:00
Finish Date:	Not reported
Qual:	Not reported
Current Action Lead:	EPA Ovrsght

Region:	09
Site ID:	0902091
EPA ID:	CAD980817985
Site Name:	SAN GABRIEL VALLEY (AREA 4)
NPL:	F
FF:	N
OU:	00
Action Code:	DS
Action Name:	DISCVRY
SEQ:	1
Start Date:	1980-04-01 05:00:00
Finish Date:	4/1/1980 5:00:00 AM
Qual:	Not reported
Current Action Lead:	St Perf

Region:	09
Site ID:	0902091
EPA ID:	CAD980817985
Site Name:	SAN GABRIEL VALLEY (AREA 4)
NPL:	F
FF:	N
OU:	00
Action Code:	SI
Action Name:	SI
SEQ:	1
Start Date:	1983-03-01 05:00:00
Finish Date:	9/1/1983 4:00:00 AM
Qual:	H

SAN GABRIEL VALLEY (AREA 4) (Continued) **1000114960**

Current Action Lead: St Perf

SIte:
Name: SAN GABRIEL VALLEY (AREA 4)
Address: STIMSON AVE & OLD VALLEY BLVD
Address 2: Not reported
City,State,Zip: LA PUENTE, CA 91744
Event Code: Not reported
Action Taken Date: 06/14/2005
EPA ID: CAD980817985
Action Name: Explanation of Significant Differences
Action ID: 1
Operable Unit: 01
Contaminated Media: Groundwater
Contact Name: Not reported
Contact Telephone: Not reported
Event: Not reported
Federal Facility: N
Fiscal Year: 2005
NPL Status: Currently on the Final NPL
Superfund Alternative Agreement: N
Latitude: 34.016669
Longitude: -117.958300

Media:
EPA ID: CAD980817985
Contaminated Media: Groundwater
Action ID: 1
Operable Unit: 01
Action Name: Record of Decision
Action Taken Date: 09/30/1998
Event Code: Not reported
Contact Name: Not reported
Contact Telephone: Not reported
Event: Not reported
Federal Facility: N
Fiscal Year: 1998
NPL Status: Currently on the Final NPL
Superfund Alternative Agreement: N
Latitude: 34.016669
Longitude: -117.958300

EPA ID: CAD980817985
Contaminated Media: Groundwater
Action ID: 1
Operable Unit: 01
Action Name: Explanation of Significant Differences
Action Taken Date: 06/14/2005
Event Code: Not reported
Contact Name: Not reported
Contact Telephone: Not reported
Event: Not reported
Federal Facility: N
Fiscal Year: 2005
NPL Status: Currently on the Final NPL
Superfund Alternative Agreement: N

SAN GABRIEL VALLEY (AREA 4) (Continued) **1000114960**

Latitude:	34.016669
Longitude:	-117.958300
EPA ID:	CAD980817985
Contaminated Media:	Groundwater
Action ID:	1
Operable Unit:	01
Action Name:	Explanation of Significant Differences
Action Taken Date:	06/14/2005
Event Code:	Not reported
Contact Name:	Not reported
Contact Telephone:	Not reported
Event:	Not reported
Federal Facility:	N
Fiscal Year:	2005
NPL Status:	Currently on the Final NPL
Superfund Alternative Agreement:	N
Latitude:	34.016669
Longitude:	-117.958300
EPA ID:	CAD980817985
Contaminated Media:	Groundwater
Action ID:	1
Operable Unit:	01
Action Name:	Explanation of Significant Differences
Action Taken Date:	06/14/2005
Event Code:	Not reported
Contact Name:	Not reported
Contact Telephone:	Not reported
Event:	Not reported
Federal Facility:	N
Fiscal Year:	2005
NPL Status:	Currently on the Final NPL
Superfund Alternative Agreement:	N
Latitude:	34.016669
Longitude:	-117.958300
EPA ID:	CAD980817985
Contaminated Media:	Groundwater
Action ID:	1
Operable Unit:	01
Action Name:	Explanation of Significant Differences
Action Taken Date:	06/14/2005
Event Code:	Not reported
Contact Name:	Not reported
Contact Telephone:	Not reported
Event:	Not reported
Federal Facility:	N
Fiscal Year:	2005
NPL Status:	Currently on the Final NPL
Superfund Alternative Agreement:	N
Latitude:	34.016669
Longitude:	-117.958300
EPA ID:	CAD980817985
Contaminated Media:	Groundwater
Action ID:	1

SAN GABRIEL VALLEY (AREA 4) (Continued) **1000114960**

Operable Unit:	01
Action Name:	Record of Decision
Action Taken Date:	09/30/1998
Event Code:	Not reported
Contact Name:	Not reported
Contact Telephone:	Not reported
Event:	Not reported
Federal Facility:	N
Fiscal Year:	1998
NPL Status:	Currently on the Final NPL
Superfund Alternative Agreement:	N
Latitude:	34.016669
Longitude:	-117.958300

EPA ID:	CAD980817985
Contaminated Media:	Groundwater
Action ID:	1
Operable Unit:	01
Action Name:	Record of Decision
Action Taken Date:	09/30/1998
Event Code:	Not reported
Contact Name:	Not reported
Contact Telephone:	Not reported
Event:	Not reported
Federal Facility:	N
Fiscal Year:	1998
NPL Status:	Currently on the Final NPL
Superfund Alternative Agreement:	N
Latitude:	34.016669
Longitude:	-117.958300

EPA ID:	CAD980817985
Contaminated Media:	Groundwater
Action ID:	1
Operable Unit:	01
Action Name:	Record of Decision
Action Taken Date:	09/30/1998
Event Code:	Not reported
Contact Name:	Not reported
Contact Telephone:	Not reported
Event:	Not reported
Federal Facility:	N
Fiscal Year:	1998
NPL Status:	Currently on the Final NPL
Superfund Alternative Agreement:	N
Latitude:	34.016669
Longitude:	-117.958300

EPA ID:	CAD980817985
Contaminated Media:	Groundwater
Action ID:	1
Operable Unit:	01
Action Name:	Record of Decision
Action Taken Date:	09/30/1998
Event Code:	Not reported
Contact Name:	Not reported
Contact Telephone:	Not reported

SAN GABRIEL VALLEY (AREA 4) (Continued) **1000114960**

Event:	Not reported
Federal Facility:	N
Fiscal Year:	1998
NPL Status:	Currently on the Final NPL
Superfund Alternative Agreement:	N
Latitude:	34.016669
Longitude:	-117.958300

EPA ID:	CAD980817985
Contaminated Media:	Groundwater
Action ID:	1
Operable Unit:	01
Action Name:	Record of Decision
Action Taken Date:	09/30/1998
Event Code:	Not reported
Contact Name:	Not reported
Contact Telephone:	Not reported
Event:	Not reported
Federal Facility:	N
Fiscal Year:	1998
NPL Status:	Currently on the Final NPL
Superfund Alternative Agreement:	N
Latitude:	34.016669
Longitude:	-117.958300

EPA ID:	CAD980817985
Contaminated Media:	Groundwater
Action ID:	1
Operable Unit:	01
Action Name:	Record of Decision
Action Taken Date:	09/30/1998
Event Code:	Not reported
Contact Name:	Not reported
Contact Telephone:	Not reported
Event:	Not reported
Federal Facility:	N
Fiscal Year:	1998
NPL Status:	Currently on the Final NPL
Superfund Alternative Agreement:	N
Latitude:	34.016669
Longitude:	-117.958300

EPA ID:	CAD980817985
Contaminated Media:	Groundwater
Action ID:	1
Operable Unit:	01
Action Name:	Record of Decision
Action Taken Date:	09/30/1998
Event Code:	Not reported
Contact Name:	Not reported
Contact Telephone:	Not reported
Event:	Not reported
Federal Facility:	N
Fiscal Year:	1998
NPL Status:	Currently on the Final NPL
Superfund Alternative Agreement:	N
Latitude:	34.016669

SAN GABRIEL VALLEY (AREA 4) (Continued) **1000114960**

Longitude: -117.958300

ROD:
Name: SAN GABRIEL VALLEY (AREA 4)
Address: STIMSON AVE & OLD VALLEY BLVD
City,State,Zip: LA PUENTE, CA 91744
EPA ID: CAD980817985
RG: 9
Site ID: 902091
Action: GOVT Decision Document (ROD)
Operable Unit Number: CD, RD/RA INTERMEDIATE ZONE
SEQ ID: 1
Action Completion: 1998-09-30 00:00:00
NPL Status: Final
Non NPL Status: Not reported

Name: SAN GABRIEL VALLEY (AREA 4)
Address: STIMSON AVE & OLD VALLEY BLVD
City,State,Zip: LA PUENTE, CA 91744
EPA ID: CAD980817985
RG: 9
Site ID: 902091
Action: GOVT ESD
Operable Unit Number: CD, RD/RA INTERMEDIATE ZONE
SEQ ID: 1
Action Completion: 2005-06-14 00:00:00
NPL Status: Final
Non NPL Status: Not reported

PRP:
PRP Name:
A & J SYSTEMS
A&E PLASTICS CO.
A-1 ORNAMENTAL IRON
ACORN ENGINEERING CO.
ACORN ENGINEERING CO.
ACORN ENGINEERING CO.
ACROMIL
ADAMS AND COLTRIN, INC.
ADAMS CAMPBELL CO., LTD.
ADAMS CAMPBELL CO., LTD.
ADVANCED HEAT TECHNOLOGY CORP.
AEROJET ELECTROSYSTEMS
AEROJET-GENERAL CORP.
AEROSOL SERVICES CO.
AEROSOL SERVICES CO.
AEROSOL SERVICES COMPANY
AEROSOL SERVICES COMPANY
AEROSOL SERVICES COMPANY
AIR DISTRIBUTION PRODUCTS, INC.
ALLFAST FASTENING SYSTEMS, INC.

Click this hyperlink while viewing on your computer to access
303 additional PRP: record(s) in the EDR Site Report.

ICIS:
Enforcement Action ID: 09-2013-2520

SAN GABRIEL VALLEY (AREA 4) (Continued) **1000114960**

FRS ID:	110009267907
Action Name:	LeVan Specialty Company, Inc Consent Decree
Facility Name:	SAN GABRIEL VALLEY (AREA 4)
Facility Address:	STIMSON AVE & OLD VALLEY BLVD LA PUENTE, CA 91744
Enforcement Action Type:	Civil Judicial Action
Facility County:	LOS ANGELES
Program System Acronym:	CERCLIS
Enforcement Action Forum Desc:	Judicial
EA Type Code:	CIV
Facility SIC Code:	Not reported
Federal Facility ID:	Not reported
Latitude in Decimal Degrees:	34.01666
Longitude in Decimal Degrees:	-117.9583
Permit Type Desc:	Not reported
Program System Acronym:	CAD980817985
Facility NAICS Code:	Not reported
Tribal Land Code:	Not reported

Enforcement Action ID:	09-2013-2519
FRS ID:	110009267907
Action Name:	John D. Williams, Trustee of the Julia A. Fisher Living Trust Consent Decree
Facility Name:	SAN GABRIEL VALLEY (AREA 4)
Facility Address:	STIMSON AVE & OLD VALLEY BLVD LA PUENTE, CA 91744
Enforcement Action Type:	Civil Judicial Action
Facility County:	LOS ANGELES
Program System Acronym:	CERCLIS
Enforcement Action Forum Desc:	Judicial
EA Type Code:	CIV
Facility SIC Code:	Not reported
Federal Facility ID:	Not reported
Latitude in Decimal Degrees:	34.01666
Longitude in Decimal Degrees:	-117.9583
Permit Type Desc:	Not reported
Program System Acronym:	CAD980817985
Facility NAICS Code:	Not reported
Tribal Land Code:	Not reported

Enforcement Action ID:	09-2013-2513
FRS ID:	110009267907
Action Name:	Bentley Prince Street, Inc.
Facility Name:	SAN GABRIEL VALLEY (AREA 4)
Facility Address:	STIMSON AVE & OLD VALLEY BLVD LA PUENTE, CA 91744
Enforcement Action Type:	Civil Judicial Action
Facility County:	LOS ANGELES
Program System Acronym:	CERCLIS
Enforcement Action Forum Desc:	Judicial
EA Type Code:	CIV
Facility SIC Code:	Not reported
Federal Facility ID:	Not reported
Latitude in Decimal Degrees:	34.01666
Longitude in Decimal Degrees:	-117.9583
Permit Type Desc:	Not reported
Program System Acronym:	CAD980817985

SAN GABRIEL VALLEY (AREA 4) (Continued) **1000114960**

Facility NAICS Code:	Not reported
Tribal Land Code:	Not reported
Enforcement Action ID:	09-2012-2506
FRS ID:	110009267907
Action Name:	Mancino Trust Litigation, Puente Valley Superfund Site
Facility Name:	SAN GABRIEL VALLEY (AREA 4)
Facility Address:	STIMSON AVE & OLD VALLEY BLVD LA PUENTE, CA 91744
Enforcement Action Type:	Civil Judicial Action
Facility County:	LOS ANGELES
Program System Acronym:	CERCLIS
Enforcement Action Forum Desc:	Judicial
EA Type Code:	CIV
Facility SIC Code:	Not reported
Federal Facility ID:	Not reported
Latitude in Decimal Degrees:	34.01666
Longitude in Decimal Degrees:	-117.9583
Permit Type Desc:	Not reported
Program System Acronym:	CAD980817985
Facility NAICS Code:	Not reported
Tribal Land Code:	Not reported
Enforcement Action ID:	09-2011-2517
FRS ID:	110009267907
Action Name:	Puente Valley OU Unilateral Admin Order for RD/RA
Facility Name:	SAN GABRIEL VALLEY (AREA 4)
Facility Address:	STIMSON AVE & OLD VALLEY BLVD LA PUENTE, CA 91744
Enforcement Action Type:	CERCLA 106 AO For Resp Action/Imm Haz
Facility County:	LOS ANGELES
Program System Acronym:	CERCLIS
Enforcement Action Forum Desc:	Administrative - Formal
EA Type Code:	106
Facility SIC Code:	Not reported
Federal Facility ID:	Not reported
Latitude in Decimal Degrees:	34.01666
Longitude in Decimal Degrees:	-117.9583
Permit Type Desc:	Not reported
Program System Acronym:	CAD980817985
Facility NAICS Code:	Not reported
Tribal Land Code:	Not reported
Enforcement Action ID:	09-2009-2529
FRS ID:	110009267907
Action Name:	Puente Valley OU Access Order to Los Angeles County
Facility Name:	SAN GABRIEL VALLEY (AREA 4)
Facility Address:	STIMSON AVE & OLD VALLEY BLVD LA PUENTE, CA 91744
Enforcement Action Type:	CERCLA 104E5A AO For Access And/Or Info
Facility County:	LOS ANGELES
Program System Acronym:	ICIS
Enforcement Action Forum Desc:	Administrative - Formal
EA Type Code:	104E5A
Facility SIC Code:	Not reported
Federal Facility ID:	Not reported
Latitude in Decimal Degrees:	34.01666

SAN GABRIEL VALLEY (AREA 4) (Continued) **1000114960**

Longitude in Decimal Degrees: -117.9583
Permit Type Desc: Not reported
Program System Acronym: 1655794
Facility NAICS Code: Not reported
Tribal Land Code: Not reported

Enforcement Action ID: 09-2008-2531
FRS ID: 110009267907
Action Name: Puente Valley Site, Valley Proctor CD for Cost Recovery
Facility Name: SAN GABRIEL VALLEY (AREA 4)
Facility Address: STIMSON AVE & OLD VALLEY BLVD
LA PUENTE, CA 91744
Enforcement Action Type: Civil Judicial Action
Facility County: LOS ANGELES
Program System Acronym: CERCLIS
Enforcement Action Forum Desc: Judicial
EA Type Code: CIV
Facility SIC Code: Not reported
Federal Facility ID: Not reported
Latitude in Decimal Degrees: 34.01666
Longitude in Decimal Degrees: -117.9583
Permit Type Desc: Not reported
Program System Acronym: CAD980817985
Facility NAICS Code: Not reported
Tribal Land Code: Not reported

Enforcement Action ID: 09-2008-2506
FRS ID: 110009267907
Action Name: Puente Valley CD w/ Northrup Grumman for RD/RA and Cost Recovery
Facility Name: SAN GABRIEL VALLEY (AREA 4)
Facility Address: STIMSON AVE & OLD VALLEY BLVD
LA PUENTE, CA 91744
Enforcement Action Type: Civil Judicial Action
Facility County: LOS ANGELES
Program System Acronym: CERCLIS
Enforcement Action Forum Desc: Judicial
EA Type Code: CIV
Facility SIC Code: Not reported
Federal Facility ID: Not reported
Latitude in Decimal Degrees: 34.01666
Longitude in Decimal Degrees: -117.9583
Permit Type Desc: Not reported
Program System Acronym: CAD980817985
Facility NAICS Code: Not reported
Tribal Land Code: Not reported

Enforcement Action ID: 09-2007-0141
FRS ID: 110009267907
Action Name: San Gabriel Area 4 / Puente Valley (Creftcon et al.)
Facility Name: SAN GABRIEL VALLEY (AREA 4)
Facility Address: STIMSON AVE & OLD VALLEY BLVD
LA PUENTE, CA 91744
Enforcement Action Type: Civil Judicial Action
Facility County: LOS ANGELES
Program System Acronym: CERCLIS
Enforcement Action Forum Desc: Judicial
EA Type Code: CIV

SAN GABRIEL VALLEY (AREA 4) (Continued) **1000114960**

Facility SIC Code:	Not reported
Federal Facility ID:	Not reported
Latitude in Decimal Degrees:	34.01666
Longitude in Decimal Degrees:	-117.9583
Permit Type Desc:	Not reported
Program System Acronym:	CAD980817985
Facility NAICS Code:	Not reported
Tribal Land Code:	Not reported

Enforcement Action ID:	09-2007-0127
FRS ID:	110009267907
Action Name:	San Gabriel Area 4 / Puente Valley (Teledyne)
Facility Name:	SAN GABRIEL VALLEY (AREA 4)
Facility Address:	STIMSON AVE & OLD VALLEY BLVD LA PUENTE, CA 91744
Enforcement Action Type:	Civil Judicial Action
Facility County:	LOS ANGELES
Program System Acronym:	CERCLIS
Enforcement Action Forum Desc:	Judicial
EA Type Code:	CIV
Facility SIC Code:	Not reported
Federal Facility ID:	Not reported
Latitude in Decimal Degrees:	34.01666
Longitude in Decimal Degrees:	-117.9583
Permit Type Desc:	Not reported
Program System Acronym:	CAD980817985
Facility NAICS Code:	Not reported
Tribal Land Code:	Not reported

Enforcement Action ID:	09-2006-0264
FRS ID:	110009267907
Action Name:	San Gabriel Area 4 / Puente Valley (Saint Gobain)
Facility Name:	SAN GABRIEL VALLEY (AREA 4)
Facility Address:	STIMSON AVE & OLD VALLEY BLVD LA PUENTE, CA 91744
Enforcement Action Type:	Civil Judicial Action
Facility County:	LOS ANGELES
Program System Acronym:	ICIS
Enforcement Action Forum Desc:	Judicial
EA Type Code:	CIV
Facility SIC Code:	Not reported
Federal Facility ID:	Not reported
Latitude in Decimal Degrees:	34.01666
Longitude in Decimal Degrees:	-117.9583
Permit Type Desc:	Not reported
Program System Acronym:	1655794
Facility NAICS Code:	Not reported
Tribal Land Code:	Not reported

Enforcement Action ID:	09-2005-0030
FRS ID:	110009267907
Action Name:	San Gabriel - Saltire Industrial (National Case) (Bankruptcy)
Facility Name:	SAN GABRIEL VALLEY (AREA 4)
Facility Address:	STIMSON AVE & OLD VALLEY BLVD LA PUENTE, CA 91744
Enforcement Action Type:	Bankruptcy
Facility County:	LOS ANGELES

SAN GABRIEL VALLEY (AREA 4) (Continued) **1000114960**

Program System Acronym:	ICIS
Enforcement Action Forum Desc:	Judicial
EA Type Code:	BNK
Facility SIC Code:	Not reported
Federal Facility ID:	Not reported
Latitude in Decimal Degrees:	34.01666
Longitude in Decimal Degrees:	-117.9583
Permit Type Desc:	Not reported
Program System Acronym:	1655794
Facility NAICS Code:	Not reported
Tribal Land Code:	Not reported

Enforcement Action ID:	09-2003-0101
FRS ID:	110009267907
Action Name:	San Gabriel / Puente Valley OU
Facility Name:	SAN GABRIEL VALLEY (AREA 4)
Facility Address:	STIMSON AVE & OLD VALLEY BLVD LA PUENTE, CA 91744
Enforcement Action Type:	Civil Judicial Action
Facility County:	LOS ANGELES
Program System Acronym:	ICIS
Enforcement Action Forum Desc:	Judicial
EA Type Code:	CIV
Facility SIC Code:	Not reported
Federal Facility ID:	Not reported
Latitude in Decimal Degrees:	34.01666
Longitude in Decimal Degrees:	-117.9583
Permit Type Desc:	Not reported
Program System Acronym:	1655794
Facility NAICS Code:	Not reported
Tribal Land Code:	Not reported

Enforcement Action ID:	09-2003-0050
FRS ID:	110009267907
Action Name:	Exide Technologies Bankruptcy (NC)
Facility Name:	SAN GABRIEL VALLEY (AREA 4)
Facility Address:	STIMSON AVE & OLD VALLEY BLVD LA PUENTE, CA 91744
Enforcement Action Type:	Bankruptcy
Facility County:	LOS ANGELES
Program System Acronym:	ICIS
Enforcement Action Forum Desc:	Judicial
EA Type Code:	BNK
Facility SIC Code:	Not reported
Federal Facility ID:	Not reported
Latitude in Decimal Degrees:	34.01666
Longitude in Decimal Degrees:	-117.9583
Permit Type Desc:	Not reported
Program System Acronym:	1655794
Facility NAICS Code:	Not reported
Tribal Land Code:	Not reported

Enforcement Action ID:	09-2002-0035
FRS ID:	110009267907
Action Name:	San Gabriel / Puente Valley
Facility Name:	SAN GABRIEL VALLEY (AREA 4)
Facility Address:	STIMSON AVE & OLD VALLEY BLVD

SAN GABRIEL VALLEY (AREA 4) (Continued) **1000114960**

LA PUENTE, CA 91744
Enforcement Action Type: CERCLA 106 AO For Resp Action/Imm Haz
Facility County: LOS ANGELES
Program System Acronym: ICIS
Enforcement Action Forum Desc: Administrative - Formal
EA Type Code: 106
Facility SIC Code: Not reported
Federal Facility ID: Not reported
Latitude in Decimal Degrees: 34.01666
Longitude in Decimal Degrees: -117.9583
Permit Type Desc: Not reported
Program System Acronym: 1655794
Facility NAICS Code: Not reported
Tribal Land Code: Not reported

Facility Name: SAN GABRIEL VALLEY (AREA 4)
Address: STIMSON AVE & OLD VALLEY BLVD
Tribal Indicator: N
Fed Facility: No
NAIC Code: Not reported
SIC Code: Not reported

Facility Name: SAN GABRIEL VALLEY (AREA 4)
Address: STIMSON AVE & OLD VALLEY BLVD
Tribal Indicator: N
Fed Facility: No
NAIC Code: Not reported
SIC Code: Not reported

Facility Name: SAN GABRIEL VALLEY (AREA 4)
Address: STIMSON AVE & OLD VALLEY BLVD
Tribal Indicator: N
Fed Facility: No
NAIC Code: Not reported
SIC Code: Not reported

Facility Name: SAN GABRIEL VALLEY (AREA 4)
Address: STIMSON AVE & OLD VALLEY BLVD
Tribal Indicator: N
Fed Facility: No
NAIC Code: Not reported
SIC Code: Not reported

Facility Name: SAN GABRIEL VALLEY (AREA 4)
Address: STIMSON AVE & OLD VALLEY BLVD
Tribal Indicator: N
Fed Facility: No
NAIC Code: Not reported
SIC Code: Not reported

Facility Name: SAN GABRIEL VALLEY (AREA 4)
Address: STIMSON AVE & OLD VALLEY BLVD
Tribal Indicator: N
Fed Facility: No
NAIC Code: Not reported
SIC Code: Not reported

SAN GABRIEL VALLEY (AREA 4) (Continued) **1000114960**

Facility Name: SAN GABRIEL VALLEY (AREA 4)
Address: STIMSON AVE & OLD VALLEY BLVD
Tribal Indicator: N
Fed Facility: No
NAIC Code: Not reported
SIC Code: Not reported

Facility Name: SAN GABRIEL VALLEY (AREA 4)
Address: STIMSON AVE & OLD VALLEY BLVD
Tribal Indicator: N
Fed Facility: No
NAIC Code: Not reported
SIC Code: Not reported

Facility Name: SAN GABRIEL VALLEY (AREA 4)
Address: STIMSON AVE & OLD VALLEY BLVD
Tribal Indicator: N
Fed Facility: No
NAIC Code: Not reported
SIC Code: Not reported

Facility Name: SAN GABRIEL VALLEY (AREA 4)
Address: STIMSON AVE & OLD VALLEY BLVD
Tribal Indicator: N
Fed Facility: No
NAIC Code: Not reported
SIC Code: Not reported

Facility Name: SAN GABRIEL VALLEY (AREA 4)
Address: STIMSON AVE & OLD VALLEY BLVD
Tribal Indicator: N
Fed Facility: No
NAIC Code: Not reported
SIC Code: Not reported

Facility Name: SAN GABRIEL VALLEY (AREA 4)
Address: STIMSON AVE & OLD VALLEY BLVD
Tribal Indicator: N
Fed Facility: No
NAIC Code: Not reported
SIC Code: Not reported

Facility Name: SAN GABRIEL VALLEY (AREA 4)
Address: STIMSON AVE & OLD VALLEY BLVD
Tribal Indicator: N
Fed Facility: No
NAIC Code: Not reported
SIC Code: Not reported

Facility Name: SAN GABRIEL VALLEY (AREA 4)
Address: STIMSON AVE & OLD VALLEY BLVD
Tribal Indicator: N
Fed Facility: No
NAIC Code: Not reported
SIC Code: Not reported

Facility Name: SAN GABRIEL VALLEY (AREA 4)

SAN GABRIEL VALLEY (AREA 4) (Continued) **1000114960**

Address: STIMSON AVE & OLD VALLEY BLVD
Tribal Indicator: N
Fed Facility: No
NAIC Code: Not reported
SIC Code: Not reported

Facility Name: SAN GABRIEL VALLEY (AREA 4)
Address: STIMSON AVE & OLD VALLEY BLVD
Tribal Indicator: N
Fed Facility: No
NAIC Code: Not reported
SIC Code: Not reported

Facility Name: SAN GABRIEL VALLEY (AREA 4)
Address: STIMSON AVE & OLD VALLEY BLVD
Tribal Indicator: N
Fed Facility: No
NAIC Code: Not reported
SIC Code: Not reported

Facility Name: SAN GABRIEL VALLEY (AREA 4)
Address: STIMSON AVE & OLD VALLEY BLVD
Tribal Indicator: N
Fed Facility: No
NAIC Code: Not reported
SIC Code: Not reported

Facility Name: SAN GABRIEL VALLEY (AREA 4)
Address: STIMSON AVE & OLD VALLEY BLVD
Tribal Indicator: N
Fed Facility: No
NAIC Code: Not reported
SIC Code: Not reported

Facility Name: SAN GABRIEL VALLEY (AREA 4)
Address: STIMSON AVE & OLD VALLEY BLVD
Tribal Indicator: N
Fed Facility: No
NAIC Code: Not reported
SIC Code: Not reported

Facility Name: SAN GABRIEL VALLEY (AREA 4)
Address: STIMSON AVE & OLD VALLEY BLVD
Tribal Indicator: N
Fed Facility: No
NAIC Code: Not reported
SIC Code: Not reported

Facility Name: SAN GABRIEL VALLEY (AREA 4)
Address: STIMSON AVE & OLD VALLEY BLVD
Tribal Indicator: N
Fed Facility: No
NAIC Code: Not reported
SIC Code: Not reported

Facility Name: SAN GABRIEL VALLEY (AREA 4)
Address: STIMSON AVE & OLD VALLEY BLVD

SAN GABRIEL VALLEY (AREA 4) (Continued) **1000114960**

Tribal Indicator: N
Fed Facility: No
NAIC Code: Not reported
SIC Code: Not reported

Facility Name: SAN GABRIEL VALLEY (AREA 4)
Address: STIMSON AVE & OLD VALLEY BLVD
Tribal Indicator: N
Fed Facility: No
NAIC Code: Not reported
SIC Code: Not reported

Facility Name: SAN GABRIEL VALLEY (AREA 4)
Address: STIMSON AVE & OLD VALLEY BLVD
Tribal Indicator: N
Fed Facility: No
NAIC Code: Not reported
SIC Code: Not reported

Facility Name: SAN GABRIEL VALLEY (AREA 4)
Address: STIMSON AVE & OLD VALLEY BLVD
Tribal Indicator: N
Fed Facility: No
NAIC Code: Not reported
SIC Code: Not reported

Facility Name: SAN GABRIEL VALLEY (AREA 4)
Address: STIMSON AVE & OLD VALLEY BLVD
Tribal Indicator: N
Fed Facility: No
NAIC Code: Not reported
SIC Code: Not reported

Facility Name: SAN GABRIEL VALLEY (AREA 4)
Address: STIMSON AVE & OLD VALLEY BLVD
Tribal Indicator: N
Fed Facility: No
NAIC Code: Not reported
SIC Code: Not reported

Facility Name: SAN GABRIEL VALLEY (AREA 4)
Address: STIMSON AVE & OLD VALLEY BLVD
Tribal Indicator: N
Fed Facility: No
NAIC Code: Not reported
SIC Code: Not reported

Facility Name: SAN GABRIEL VALLEY (AREA 4)
Address: STIMSON AVE & OLD VALLEY BLVD
Tribal Indicator: N
Fed Facility: No
NAIC Code: Not reported
SIC Code: Not reported

FINDS:
Registry ID: 110009267907

SAN GABRIEL VALLEY (AREA 4) (Continued) **1000114960**

Click Here:

Environmental Interest/Information System:
SUPERFUND NPL
ICIS (Integrated Compliance Information System) is the Integrated Compliance Information System and provides a database that, when complete, will contain integrated Enforcement and Compliance information across most of EPA's programs. The vision for ICIS is to replace EPA's independent databases that contain Enforcement data with a single repository for that information. Currently, ICIS contains all Federal Administrative and Judicial enforcement actions. This information is maintained in ICIS by EPA in the Regional offices and it Headquarters. A future release of ICIS will replace the Permit Compliance System (PCS) which supports the NPDES and will integrate that information with Federal actions already in the system. ICIS also has the capability to track other activities occurring in the Region that support Compliance and Enforcement programs. These include; Incident Tracking, Compliance Assistance, and Compliance Monitoring.

Click this hyperlink while viewing on your computer to access additional FINDS: detail in the EDR Site Report.

ECHO:

Envid:	1000114960
Registry ID:	110009267907
DFR URL:	http://echo.epa.gov/detailed-facility-report?fid=110009267907
Name:	SAN GABRIEL VALLEY (AREA 4)
Address:	STIMSON AVE & OLD VALLEY BLVD
City,State,Zip:	LA PUENTE, CA 91744

A12 **TRUCK WASH THE** **RCRA-SQG** **1000455534**
WNW **15000 NELSON** **FINDS** **CAD982492100**
< 1/8 **CITY OF INDUSTRY, CA 91744** **ECHO**
0.022 mi. **CA HAZNET**
114 ft. **Site 12 of 12 in cluster A** **CA HWTS**

Relative: Higher
Actual: 311 ft.

RCRA-SQG:

Date Form Received by Agency:		1990-07-02 00:00:00.0
Handler Name:	TRUCK WASH THE	
Handler Address:		15000 NELSON
Handler City,State,Zip:		CITY OF INDUSTRY, CA 91744
EPA ID:		CAD982492100
Contact Name:		ENVIRONMENTAL MANAGER
Contact Address:		15000 NELSON
Contact City,State,Zip:		CITY OF INDUSTRY, CA 91744
Contact Telephone:		213-803-5889
Contact Fax:		Not reported
Contact Email:		Not reported
Contact Title:		Not reported
EPA Region:		09
Land Type:		Other
Federal Waste Generator Description:		Small Quantity Generator
Non-Notifier:		Not reported
Biennial Report Cycle:		Not reported
Accessibility:		Not reported
Active Site Indicator:		Handler Activities
State District Owner:		CA
State District:		3

TRUCK WASH THE (Continued) **1000455534**

Mailing Address:	12323 WOODRUFF
Mailing City,State,Zip:	DOWNEY, CA 90641
Owner Name:	LEON MARLER
Owner Type:	Private
Operator Name:	NOT REQUIRED
Operator Type:	Private
Short-Term Generator Activity:	No
Importer Activity:	No
Mixed Waste Generator:	No
Transporter Activity:	No
Transfer Facility Activity:	No
Recycler Activity with Storage:	No
Small Quantity On-Site Burner Exemption:	No
Smelting Melting and Refining Furnace Exemption:	No
Underground Injection Control:	No
Off-Site Waste Receipt:	No
Universal Waste Indicator:	No
Universal Waste Destination Facility:	No
Federal Universal Waste:	No
Active Site Fed-Reg Treatment Storage and Disposal Facility:	Not reported
Active Site Converter Treatment storage and Disposal Facility:	Not reported
Active Site State-Reg Treatment Storage and Disposal Facility:	Not reported
Active Site State-Reg Handler:	---
Federal Facility Indicator:	Not reported
Hazardous Secondary Material Indicator:	NN
Sub-Part K Indicator:	Not reported
Commercial TSD Indicator:	No
Treatment Storage and Disposal Type:	Not reported
2018 GPRA Permit Baseline:	Not on the Baseline
2018 GPRA Renewals Baseline:	Not on the Baseline
Permit Renewals Workload Universe:	Not reported
Permit Workload Universe:	Not reported
Permit Progress Universe:	Not reported
Post-Closure Workload Universe:	Not reported
Closure Workload Universe:	Not reported
202 GPRA Corrective Action Baseline:	No
Corrective Action Workload Universe:	No
Subject to Corrective Action Universe:	No
Non-TSDFs Where RCRA CA has Been Imposed Universe:	No
TSDFs Potentially Subject to CA Under 3004 (u)/(v) Universe:	No
TSDFs Only Subject to CA under Discretionary Auth Universe:	No
Corrective Action Priority Ranking:	No NCAPS ranking
Environmental Control Indicator:	No
Institutional Control Indicator:	No
Human Exposure Controls Indicator:	N/A
Groundwater Controls Indicator:	N/A
Operating TSDF Universe:	Not reported
Full Enforcement Universe:	Not reported
Significant Non-Complier Universe:	No
Unaddressed Significant Non-Complier Universe:	No
Addressed Significant Non-Complier Universe:	No
Significant Non-Complier With a Compliance Schedule Universe:	No
Financial Assurance Required:	Not reported
Handler Date of Last Change:	2002-06-27 03:34:30.0
Recognized Trader-Importer:	No
Recognized Trader-Exporter:	No
Importer of Spent Lead Acid Batteries:	No

TRUCK WASH THE (Continued) **1000455534**

Exporter of Spent Lead Acid Batteries:	No
Recycler Activity Without Storage:	Not reported
Manifest Broker:	Not reported
Sub-Part P Indicator:	No

Handler - Owner Operator:

Owner/Operator Indicator:	Operator
Owner/Operator Name:	NOT REQUIRED
Legal Status:	Private
Date Became Current:	Not reported
Date Ended Current:	Not reported
Owner/Operator Address:	NOT REQUIRED
Owner/Operator City,State,Zip:	NOT REQUIRED, ME 99999
Owner/Operator Telephone:	415-555-1212
Owner/Operator Telephone Ext:	Not reported
Owner/Operator Fax:	Not reported
Owner/Operator Email:	Not reported

Owner/Operator Indicator:	Owner
Owner/Operator Name:	LEON MARLER
Legal Status:	Private
Date Became Current:	Not reported
Date Ended Current:	Not reported
Owner/Operator Address:	NOT REQUIRED
Owner/Operator City,State,Zip:	NOT REQUIRED, ME 99999
Owner/Operator Telephone:	415-555-1212
Owner/Operator Telephone Ext:	Not reported
Owner/Operator Fax:	Not reported
Owner/Operator Email:	Not reported

Historic Generators:

Receive Date:	1990-07-02 00:00:00.0
Handler Name: TRUCK WASH THE	
Federal Waste Generator Description:	Small Quantity Generator
State District Owner:	CA
Large Quantity Handler of Universal Waste:	No
Recognized Trader Importer:	No
Recognized Trader Exporter:	No
Spent Lead Acid Battery Importer:	No
Spent Lead Acid Battery Exporter:	No
Current Record:	Yes
Non Storage Recycler Activity:	Not reported
Electronic Manifest Broker:	Not reported

List of NAICS Codes and Descriptions:

NAICS Codes:	No NAICS Codes Found

Facility Has Received Notices of Violations:

Violations:	No Violations Found

Evaluation Action Summary:

Evaluations:	No Evaluations Found

TRUCK WASH THE (Continued) **1000455534**

FINDS:
Registry ID: 110002830018

Click Here:

Environmental Interest/Information System:
AIR EMISSIONS CLASSIFICATION UNKNOWN
RCRAInfo is a national information system that supports the Resource Conservation and Recovery Act (RCRA) program through the tracking of events and activities related to facilities that generate, transport, and treat, store, or dispose of hazardous waste. RCRAInfo allows RCRA program staff to track the notification, permit, compliance, and corrective action activities required under RCRA.

Click this hyperlink while viewing on your computer to access additional FINDS: detail in the EDR Site Report.

ECHO:

Envid:	1000455534
Registry ID:	110002830018
DFR URL:	http://echo.epa.gov/detailed-facility-report?fid=110002830018
Name:	LA GREAT DANE
Address:	15000 NELSON
City,State,Zip:	CITY OF INDUSTRY, CA 91744

HAZNET:

Name:	TRUCK WASH THE
Address:	15000 NELSON
Address 2:	Not reported
City,State,Zip:	CITY OF INDUSTRY, CA 917440000
Contact:	ENVIRONMENTAL MANAGER AH
Telephone:	2138035889
Mailing Name:	Not reported
Mailing Address:	14387 VALLEY BLVD
Year:	1998
Gepaid:	CAD982492100
TSD EPA ID:	CAD008252405
CA Waste Code:	214 - Unspecified solvent mixture
Disposal Method:	R01 - Recycler
Tons:	1.8072
Year:	1998
Gepaid:	CAD982492100
TSD EPA ID:	CAD008302903
CA Waste Code:	221 - Waste oil and mixed oil
Disposal Method:	R01 - Recycler
Tons:	0.1596
Year:	1998
Gepaid:	CAD982492100
TSD EPA ID:	CAT080013352
CA Waste Code:	221 - Waste oil and mixed oil
Disposal Method:	R01 - Recycler
Tons:	0.418
Year:	1997

TRUCK WASH THE (Continued) **1000455534**

Gepaid: CAD982492100
TSD EPA ID: CAD008252405
CA Waste Code: 214 - Unspecified solvent mixture
Disposal Method: R01 - Recycler
Tons: 1.8036

Year: 1997
Gepaid: CAD982492100
TSD EPA ID: CAD008252405
CA Waste Code: -
Disposal Method: R01 - Recycler
Tons: 0

Year: 1997
Gepaid: CAD982492100
TSD EPA ID: Not reported
CA Waste Code: 221 - Waste oil and mixed oil
Disposal Method: R01 - Recycler
Tons: 0.209

Year: 1996
Gepaid: CAD982492100
TSD EPA ID: CAD008252405
CA Waste Code: -
Disposal Method: R01 - Recycler
Tons: 0

Year: 1996
Gepaid: CAD982492100
TSD EPA ID: CAT080031628
CA Waste Code: 221 - Waste oil and mixed oil
Disposal Method: R01 - Recycler
Tons: 0.209

Year: 1996
Gepaid: CAD982492100
TSD EPA ID: CAD008252405
CA Waste Code: 214 - Unspecified solvent mixture
Disposal Method: R01 - Recycler
Tons: 1.782

Year: 1995
Gepaid: CAD982492100
TSD EPA ID: CAD008252405
CA Waste Code: 214 - Unspecified solvent mixture
Disposal Method: R01 - Recycler
Tons: 1.5048

Click this hyperlink while viewing on your computer to access
11 additional CA HAZNET: record(s) in the EDR Site Report.

Additional Info:
Year: 1998
Gen EPA ID: CAD982492100

Shipment Date: 19980728

TRUCK WASH THE (Continued) **1000455534**

Creation Date:	11/2/1998 0:00:00
Receipt Date:	19980814
Manifest ID:	98304311
Trans EPA ID:	CAD981376213
Trans Name:	Not reported
Trans 2 EPA ID:	CAD028277036
Trans 2 Name:	Not reported
TSDF EPA ID:	CAT080013352
Trans Name:	Not reported
TSDF Alt EPA ID:	Not reported
TSDF Alt Name:	Not reported
Waste Code Description:	221 - Waste oil and mixed oil
RCRA Code:	Not reported
Meth Code:	R01 - Recycler
Quantity Tons:	0.209
Waste Quantity:	55
Quantity Unit:	G
Additional Code 1:	Not reported
Additional Code 2:	Not reported
Additional Code 3:	Not reported
Additional Code 4:	Not reported
Additional Code 5:	Not reported

Shipment Date:	19980727
Creation Date:	10/1/1998 0:00:00
Receipt Date:	19980727
Manifest ID:	96297917
Trans EPA ID:	CAD008252405
Trans Name:	Not reported
Trans 2 EPA ID:	Not reported
Trans 2 Name:	Not reported
TSDF EPA ID:	CAD008252405
Trans Name:	Not reported
TSDF Alt EPA ID:	CAD008252405
TSDF Alt Name:	Not reported
Waste Code Description:	214 - Unspecified solvent mixture
RCRA Code:	D007
Meth Code:	R01 - Recycler
Quantity Tons:	0.414
Waste Quantity:	115
Quantity Unit:	G
Additional Code 1:	Not reported
Additional Code 2:	Not reported
Additional Code 3:	Not reported
Additional Code 4:	Not reported
Additional Code 5:	Not reported

Shipment Date:	19980727
Creation Date:	10/1/1998 0:00:00
Receipt Date:	19980727
Manifest ID:	96297917
Trans EPA ID:	CAD008252405
Trans Name:	Not reported
Trans 2 EPA ID:	Not reported
Trans 2 Name:	Not reported
TSDF EPA ID:	CAD008252405
Trans Name:	Not reported

TRUCK WASH THE (Continued) **1000455534**

TSDF Alt EPA ID:	CAD008252405
TSDF Alt Name:	Not reported
Waste Code Description:	214 - Unspecified solvent mixture
RCRA Code:	D001
Meth Code:	R01 - Recycler
Quantity Tons:	0.0828
Waste Quantity:	23
Quantity Unit:	G
Additional Code 1:	Not reported
Additional Code 2:	Not reported
Additional Code 3:	Not reported
Additional Code 4:	Not reported
Additional Code 5:	Not reported
Shipment Date:	19980716
Creation Date:	9/15/1998 0:00:00
Receipt Date:	19980716
Manifest ID:	98402516
Trans EPA ID:	CAD008252405
Trans Name:	Not reported
Trans 2 EPA ID:	Not reported
Trans 2 Name:	Not reported
TSDF EPA ID:	CAD008252405
Trans Name:	Not reported
TSDF Alt EPA ID:	CAD008252405
TSDF Alt Name:	Not reported
Waste Code Description:	214 - Unspecified solvent mixture
RCRA Code:	D001
Meth Code:	R01 - Recycler
Quantity Tons:	0.108
Waste Quantity:	30
Quantity Unit:	G
Additional Code 1:	Not reported
Additional Code 2:	Not reported
Additional Code 3:	Not reported
Additional Code 4:	Not reported
Additional Code 5:	Not reported
Shipment Date:	19980715
Creation Date:	9/15/1998 0:00:00
Receipt Date:	19980803
Manifest ID:	98304022
Trans EPA ID:	CAD981376213
Trans Name:	Not reported
Trans 2 EPA ID:	CAD028277036
Trans 2 Name:	Not reported
TSDF EPA ID:	CAT080013352
Trans Name:	Not reported
TSDF Alt EPA ID:	Not reported
TSDF Alt Name:	Not reported
Waste Code Description:	221 - Waste oil and mixed oil
RCRA Code:	Not reported
Meth Code:	R01 - Recycler
Quantity Tons:	0.209
Waste Quantity:	55
Quantity Unit:	G
Additional Code 1:	Not reported

TRUCK WASH THE (Continued) **1000455534**

Additional Code 2:	Not reported
Additional Code 3:	Not reported
Additional Code 4:	Not reported
Additional Code 5:	Not reported
Shipment Date:	19980624
Creation Date:	9/3/1998 0:00:00
Receipt Date:	19980624
Manifest ID:	98254599
Trans EPA ID:	CAD008252405
Trans Name:	Not reported
Trans 2 EPA ID:	Not reported
Trans 2 Name:	Not reported
TSDF EPA ID:	CAD008252405
Trans Name:	Not reported
TSDF Alt EPA ID:	Not reported
TSDF Alt Name:	Not reported
Waste Code Description:	214 - Unspecified solvent mixture
RCRA Code:	D001
Meth Code:	R01 - Recycler
Quantity Tons:	0.18
Waste Quantity:	50
Quantity Unit:	G
Additional Code 1:	Not reported
Additional Code 2:	Not reported
Additional Code 3:	Not reported
Additional Code 4:	Not reported
Additional Code 5:	Not reported
Shipment Date:	19980604
Creation Date:	9/3/1998 0:00:00
Receipt Date:	19980604
Manifest ID:	98254071
Trans EPA ID:	CAD008252405
Trans Name:	Not reported
Trans 2 EPA ID:	Not reported
Trans 2 Name:	Not reported
TSDF EPA ID:	CAD008252405
Trans Name:	Not reported
TSDF Alt EPA ID:	Not reported
TSDF Alt Name:	Not reported
Waste Code Description:	214 - Unspecified solvent mixture
RCRA Code:	D001
Meth Code:	R01 - Recycler
Quantity Tons:	0.072
Waste Quantity:	20
Quantity Unit:	G
Additional Code 1:	Not reported
Additional Code 2:	Not reported
Additional Code 3:	Not reported
Additional Code 4:	Not reported
Additional Code 5:	Not reported
Shipment Date:	19980515
Creation Date:	8/3/1998 0:00:00
Receipt Date:	19980515
Manifest ID:	98253440

TRUCK WASH THE (Continued) **1000455534**

Trans EPA ID:	CAD008252405
Trans Name:	Not reported
Trans 2 EPA ID:	Not reported
Trans 2 Name:	Not reported
TSDF EPA ID:	CAD008252405
Trans Name:	Not reported
TSDF Alt EPA ID:	CAD008252405
TSDF Alt Name:	Not reported
Waste Code Description:	214 - Unspecified solvent mixture
RCRA Code:	D001
Meth Code:	R01 - Recycler
Quantity Tons:	0.1656
Waste Quantity:	46
Quantity Unit:	G
Additional Code 1:	Not reported
Additional Code 2:	Not reported
Additional Code 3:	Not reported
Additional Code 4:	Not reported
Additional Code 5:	Not reported

Shipment Date:	19980423
Creation Date:	7/15/1998 0:00:00
Receipt Date:	19980423
Manifest ID:	98252662
Trans EPA ID:	CAD008252405
Trans Name:	Not reported
Trans 2 EPA ID:	Not reported
Trans 2 Name:	Not reported
TSDF EPA ID:	CAD008252405
Trans Name:	Not reported
TSDF Alt EPA ID:	CAD008252405
TSDF Alt Name:	Not reported
Waste Code Description:	214 - Unspecified solvent mixture
RCRA Code:	D001
Meth Code:	R01 - Recycler
Quantity Tons:	0.1368
Waste Quantity:	38
Quantity Unit:	G
Additional Code 1:	Not reported
Additional Code 2:	Not reported
Additional Code 3:	Not reported
Additional Code 4:	Not reported
Additional Code 5:	Not reported

Shipment Date:	19980402
Creation Date:	6/16/1998 0:00:00
Receipt Date:	19980403
Manifest ID:	98251872
Trans EPA ID:	CAD008252405
Trans Name:	Not reported
Trans 2 EPA ID:	Not reported
Trans 2 Name:	Not reported
TSDF EPA ID:	CAD008252405
Trans Name:	Not reported
TSDF Alt EPA ID:	CAD008252405
TSDF Alt Name:	Not reported
Waste Code Description:	214 - Unspecified solvent mixture

TRUCK WASH THE (Continued) **1000455534**

RCRA Code:	D001
Meth Code:	R01 - Recycler
Quantity Tons:	0.18
Waste Quantity:	50
Quantity Unit:	G
Additional Code 1:	Not reported
Additional Code 2:	Not reported
Additional Code 3:	Not reported
Additional Code 4:	Not reported
Additional Code 5:	Not reported

Additional Info:

Year:	1996
Gen EPA ID:	CAD982492100
Shipment Date:	19961226
Creation Date:	5/30/1997 0:00:00
Receipt Date:	19961226
Manifest ID:	96561015
Trans EPA ID:	CAD008252405
Trans Name:	Not reported
Trans 2 EPA ID:	Not reported
Trans 2 Name:	Not reported
TSDF EPA ID:	CAD008252405
Trans Name:	Not reported
TSDF Alt EPA ID:	Not reported
TSDF Alt Name:	Not reported
Waste Code Description:	214 - Unspecified solvent mixture
RCRA Code:	D001
Meth Code:	R01 - Recycler
Quantity Tons:	0.054
Waste Quantity:	15
Quantity Unit:	G
Additional Code 1:	Not reported
Additional Code 2:	Not reported
Additional Code 3:	Not reported
Additional Code 4:	Not reported
Additional Code 5:	Not reported
Shipment Date:	19961205
Creation Date:	5/21/1997 0:00:00
Receipt Date:	19961205
Manifest ID:	96560116
Trans EPA ID:	CAD008252405
Trans Name:	Not reported
Trans 2 EPA ID:	Not reported
Trans 2 Name:	Not reported
TSDF EPA ID:	CAD008252405
Trans Name:	Not reported
TSDF Alt EPA ID:	Not reported
TSDF Alt Name:	Not reported
Waste Code Description:	214 - Unspecified solvent mixture
RCRA Code:	D001
Meth Code:	R01 - Recycler
Quantity Tons:	0.1152
Waste Quantity:	32
Quantity Unit:	G

TRUCK WASH THE (Continued) **1000455534**

Additional Code 1:	Not reported
Additional Code 2:	Not reported
Additional Code 3:	Not reported
Additional Code 4:	Not reported
Additional Code 5:	Not reported
Shipment Date:	19961113
Creation Date:	5/20/1997 0:00:00
Receipt Date:	19961113
Manifest ID:	95355430
Trans EPA ID:	CAD008252405
Trans Name:	Not reported
Trans 2 EPA ID:	Not reported
Trans 2 Name:	Not reported
TSDF EPA ID:	CAD008252405
Trans Name:	Not reported
TSDF Alt EPA ID:	Not reported
TSDF Alt Name:	Not reported
Waste Code Description:	214 - Unspecified solvent mixture
RCRA Code:	D001
Meth Code:	R01 - Recycler
Quantity Tons:	0.108
Waste Quantity:	30
Quantity Unit:	G
Additional Code 1:	Not reported
Additional Code 2:	Not reported
Additional Code 3:	Not reported
Additional Code 4:	Not reported
Additional Code 5:	Not reported
Shipment Date:	19961023
Creation Date:	5/21/1997 0:00:00
Receipt Date:	19961023
Manifest ID:	96556709
Trans EPA ID:	CAD008252405
Trans Name:	Not reported
Trans 2 EPA ID:	Not reported
Trans 2 Name:	Not reported
TSDF EPA ID:	CAD008252405
Trans Name:	Not reported
TSDF Alt EPA ID:	Not reported
TSDF Alt Name:	Not reported
Waste Code Description:	214 - Unspecified solvent mixture
RCRA Code:	D001
Meth Code:	R01 - Recycler
Quantity Tons:	0.1152
Waste Quantity:	32
Quantity Unit:	G
Additional Code 1:	Not reported
Additional Code 2:	Not reported
Additional Code 3:	Not reported
Additional Code 4:	Not reported
Additional Code 5:	Not reported
Shipment Date:	19961002
Creation Date:	5/20/1997 0:00:00
Receipt Date:	19961002

TRUCK WASH THE (Continued) **1000455534**

Manifest ID:	96299207
Trans EPA ID:	CAD008252405
Trans Name:	Not reported
Trans 2 EPA ID:	Not reported
Trans 2 Name:	Not reported
TSDF EPA ID:	CAD008252405
Trans Name:	Not reported
TSDF Alt EPA ID:	Not reported
TSDF Alt Name:	Not reported
Waste Code Description:	- Not reported
RCRA Code:	Not reported
Meth Code:	R01 - Recycler
Quantity Tons:	0
Waste Quantity:	0
Quantity Unit:	Not reported
Additional Code 1:	Not reported
Additional Code 2:	Not reported
Additional Code 3:	Not reported
Additional Code 4:	Not reported
Additional Code 5:	Not reported

Shipment Date:	19961002
Creation Date:	5/20/1997 0:00:00
Receipt Date:	19961002
Manifest ID:	96299207
Trans EPA ID:	CAD008252405
Trans Name:	Not reported
Trans 2 EPA ID:	Not reported
Trans 2 Name:	Not reported
TSDF EPA ID:	CAD008252405
Trans Name:	Not reported
TSDF Alt EPA ID:	Not reported
TSDF Alt Name:	Not reported
Waste Code Description:	214 - Unspecified solvent mixture
RCRA Code:	D001
Meth Code:	R01 - Recycler
Quantity Tons:	0.072
Waste Quantity:	20
Quantity Unit:	G
Additional Code 1:	Not reported
Additional Code 2:	Not reported
Additional Code 3:	Not reported
Additional Code 4:	Not reported
Additional Code 5:	Not reported

Shipment Date:	19960911
Creation Date:	5/20/1997 0:00:00
Receipt Date:	19960911
Manifest ID:	96298661
Trans EPA ID:	CAD008252405
Trans Name:	Not reported
Trans 2 EPA ID:	Not reported
Trans 2 Name:	Not reported
TSDF EPA ID:	CAD008252405
Trans Name:	Not reported
TSDF Alt EPA ID:	Not reported
TSDF Alt Name:	Not reported

TRUCK WASH THE (Continued) **1000455534**

Waste Code Description:	214 - Unspecified solvent mixture
RCRA Code:	D001
Meth Code:	R01 - Recycler
Quantity Tons:	0.1188
Waste Quantity:	33
Quantity Unit:	G
Additional Code 1:	Not reported
Additional Code 2:	Not reported
Additional Code 3:	Not reported
Additional Code 4:	Not reported
Additional Code 5:	Not reported
Shipment Date:	19960731
Creation Date:	5/20/1997 0:00:00
Receipt Date:	19960731
Manifest ID:	96297560
Trans EPA ID:	CAD008252405
Trans Name:	Not reported
Trans 2 EPA ID:	Not reported
Trans 2 Name:	Not reported
TSDF EPA ID:	CAD008252405
Trans Name:	Not reported
TSDF Alt EPA ID:	Not reported
TSDF Alt Name:	Not reported
Waste Code Description:	214 - Unspecified solvent mixture
RCRA Code:	D001
Meth Code:	R01 - Recycler
Quantity Tons:	0.144
Waste Quantity:	40
Quantity Unit:	G
Additional Code 1:	Not reported
Additional Code 2:	Not reported
Additional Code 3:	Not reported
Additional Code 4:	Not reported
Additional Code 5:	Not reported
Shipment Date:	19960710
Creation Date:	5/20/1997 0:00:00
Receipt Date:	19960710
Manifest ID:	96296360
Trans EPA ID:	CAD008252405
Trans Name:	Not reported
Trans 2 EPA ID:	Not reported
Trans 2 Name:	Not reported
TSDF EPA ID:	CAD008252405
Trans Name:	Not reported
TSDF Alt EPA ID:	Not reported
TSDF Alt Name:	Not reported
Waste Code Description:	214 - Unspecified solvent mixture
RCRA Code:	D001
Meth Code:	R01 - Recycler
Quantity Tons:	0.108
Waste Quantity:	30
Quantity Unit:	G
Additional Code 1:	Not reported
Additional Code 2:	Not reported
Additional Code 3:	Not reported

TRUCK WASH THE (Continued) **1000455534**

Additional Code 4:	Not reported
Additional Code 5:	Not reported
Shipment Date:	19960619
Creation Date:	5/30/1997 0:00:00
Receipt Date:	19960619
Manifest ID:	96296961
Trans EPA ID:	CAD008252405
Trans Name:	Not reported
Trans 2 EPA ID:	Not reported
Trans 2 Name:	Not reported
TSDF EPA ID:	CAD008252405
Trans Name:	Not reported
TSDF Alt EPA ID:	Not reported
TSDF Alt Name:	Not reported
Waste Code Description:	214 - Unspecified solvent mixture
RCRA Code:	D001
Meth Code:	R01 - Recycler
Quantity Tons:	0.072
Waste Quantity:	20
Quantity Unit:	G
Additional Code 1:	Not reported
Additional Code 2:	Not reported
Additional Code 3:	Not reported
Additional Code 4:	Not reported
Additional Code 5:	Not reported

Additional Info:

Year:	1995
Gen EPA ID:	CAD982492100
Shipment Date:	19951121
Creation Date:	7/26/1996 0:00:00
Receipt Date:	19951121
Manifest ID:	95471412
Trans EPA ID:	CAD008252405
Trans Name:	Not reported
Trans 2 EPA ID:	Not reported
Trans 2 Name:	Not reported
TSDF EPA ID:	CAD008252405
Trans Name:	Not reported
TSDF Alt EPA ID:	Not reported
TSDF Alt Name:	Not reported
Waste Code Description:	214 - Unspecified solvent mixture
RCRA Code:	D001
Meth Code:	R01 - Recycler
Quantity Tons:	0.1368
Waste Quantity:	38
Quantity Unit:	G
Additional Code 1:	Not reported
Additional Code 2:	Not reported
Additional Code 3:	Not reported
Additional Code 4:	Not reported
Additional Code 5:	Not reported
Shipment Date:	19951101
Creation Date:	7/26/1996 0:00:00

TRUCK WASH THE (Continued) **1000455534**

Receipt Date:	19951101
Manifest ID:	95359624
Trans EPA ID:	CAD008252405
Trans Name:	Not reported
Trans 2 EPA ID:	Not reported
Trans 2 Name:	Not reported
TSDF EPA ID:	CAD008252405
Trans Name:	Not reported
TSDF Alt EPA ID:	Not reported
TSDF Alt Name:	Not reported
Waste Code Description:	214 - Unspecified solvent mixture
RCRA Code:	D001
Meth Code:	R01 - Recycler
Quantity Tons:	0.18
Waste Quantity:	50
Quantity Unit:	G
Additional Code 1:	Not reported
Additional Code 2:	Not reported
Additional Code 3:	Not reported
Additional Code 4:	Not reported
Additional Code 5:	Not reported

Shipment Date:	19950920
Creation Date:	7/26/1996 0:00:00
Receipt Date:	19950920
Manifest ID:	95358972
Trans EPA ID:	CAD008252405
Trans Name:	Not reported
Trans 2 EPA ID:	Not reported
Trans 2 Name:	Not reported
TSDF EPA ID:	CAD008252405
Trans Name:	Not reported
TSDF Alt EPA ID:	Not reported
TSDF Alt Name:	Not reported
Waste Code Description:	214 - Unspecified solvent mixture
RCRA Code:	D001
Meth Code:	R01 - Recycler
Quantity Tons:	0.144
Waste Quantity:	40
Quantity Unit:	G
Additional Code 1:	Not reported
Additional Code 2:	Not reported
Additional Code 3:	Not reported
Additional Code 4:	Not reported
Additional Code 5:	Not reported

Shipment Date:	19950809
Creation Date:	4/2/1996 0:00:00
Receipt Date:	19950809
Manifest ID:	95470369
Trans EPA ID:	CAD008252405
Trans Name:	Not reported
Trans 2 EPA ID:	Not reported
Trans 2 Name:	Not reported
TSDF EPA ID:	CAD008252405
Trans Name:	Not reported
TSDF Alt EPA ID:	CAD008252405

TRUCK WASH THE (Continued) **1000455534**

TSDF Alt Name:	Not reported
Waste Code Description:	214 - Unspecified solvent mixture
RCRA Code:	D001
Meth Code:	R01 - Recycler
Quantity Tons:	0.1872
Waste Quantity:	52
Quantity Unit:	G
Additional Code 1:	Not reported
Additional Code 2:	Not reported
Additional Code 3:	Not reported
Additional Code 4:	Not reported
Additional Code 5:	Not reported
Shipment Date:	19950713
Creation Date:	4/2/1996 0:00:00
Receipt Date:	19950713
Manifest ID:	95355514
Trans EPA ID:	CAD008252405
Trans Name:	Not reported
Trans 2 EPA ID:	Not reported
Trans 2 Name:	Not reported
TSDF EPA ID:	CAD008252405
Trans Name:	Not reported
TSDF Alt EPA ID:	CAD008252405
TSDF Alt Name:	Not reported
Waste Code Description:	214 - Unspecified solvent mixture
RCRA Code:	D001
Meth Code:	R01 - Recycler
Quantity Tons:	0.108
Waste Quantity:	30
Quantity Unit:	G
Additional Code 1:	Not reported
Additional Code 2:	Not reported
Additional Code 3:	Not reported
Additional Code 4:	Not reported
Additional Code 5:	Not reported
Shipment Date:	19950614
Creation Date:	4/2/1996 0:00:00
Receipt Date:	19950614
Manifest ID:	95354527
Trans EPA ID:	CAD008252405
Trans Name:	Not reported
Trans 2 EPA ID:	Not reported
Trans 2 Name:	Not reported
TSDF EPA ID:	CAD008252405
Trans Name:	Not reported
TSDF Alt EPA ID:	CAD008252405
TSDF Alt Name:	Not reported
Waste Code Description:	214 - Unspecified solvent mixture
RCRA Code:	D001
Meth Code:	R01 - Recycler
Quantity Tons:	0.1764
Waste Quantity:	49
Quantity Unit:	G
Additional Code 1:	Not reported
Additional Code 2:	Not reported

TRUCK WASH THE (Continued) **1000455534**

Additional Code 3:	Not reported
Additional Code 4:	Not reported
Additional Code 5:	Not reported
Shipment Date:	19950517
Creation Date:	4/2/1996 0:00:00
Receipt Date:	19950517
Manifest ID:	95352975
Trans EPA ID:	CAD008252405
Trans Name:	Not reported
Trans 2 EPA ID:	Not reported
Trans 2 Name:	Not reported
TSDF EPA ID:	CAD008252405
Trans Name:	Not reported
TSDF Alt EPA ID:	CAD008252405
TSDF Alt Name:	Not reported
Waste Code Description:	214 - Unspecified solvent mixture
RCRA Code:	D001
Meth Code:	R01 - Recycler
Quantity Tons:	0.108
Waste Quantity:	30
Quantity Unit:	G
Additional Code 1:	Not reported
Additional Code 2:	Not reported
Additional Code 3:	Not reported
Additional Code 4:	Not reported
Additional Code 5:	Not reported
Shipment Date:	19950420
Creation Date:	10/24/1995 0:00:00
Receipt Date:	19950420
Manifest ID:	95351764
Trans EPA ID:	CAD008252405
Trans Name:	Not reported
Trans 2 EPA ID:	Not reported
Trans 2 Name:	Not reported
TSDF EPA ID:	CAD008252405
Trans Name:	Not reported
TSDF Alt EPA ID:	Not reported
TSDF Alt Name:	Not reported
Waste Code Description:	214 - Unspecified solvent mixture
RCRA Code:	D001
Meth Code:	R01 - Recycler
Quantity Tons:	0.1044
Waste Quantity:	29
Quantity Unit:	G
Additional Code 1:	Not reported
Additional Code 2:	Not reported
Additional Code 3:	Not reported
Additional Code 4:	Not reported
Additional Code 5:	Not reported
Shipment Date:	19950323
Creation Date:	4/2/1996 0:00:00
Receipt Date:	19950323
Manifest ID:	95350926
Trans EPA ID:	CAD008252405

TRUCK WASH THE (Continued) **1000455534**

Trans Name:	Not reported
Trans 2 EPA ID:	Not reported
Trans 2 Name:	Not reported
TSDF EPA ID:	CAD008252405
Trans Name:	Not reported
TSDF Alt EPA ID:	CAD008252405
TSDF Alt Name:	Not reported
Waste Code Description:	214 - Unspecified solvent mixture
RCRA Code:	D001
Meth Code:	R01 - Recycler
Quantity Tons:	0.126
Waste Quantity:	35
Quantity Unit:	G
Additional Code 1:	Not reported
Additional Code 2:	Not reported
Additional Code 3:	Not reported
Additional Code 4:	Not reported
Additional Code 5:	Not reported

Shipment Date:	19950323
Creation Date:	4/2/1996 0:00:00
Receipt Date:	19950323
Manifest ID:	95350926
Trans EPA ID:	CAD008252405
Trans Name:	Not reported
Trans 2 EPA ID:	Not reported
Trans 2 Name:	Not reported
TSDF EPA ID:	CAD008252405
Trans Name:	Not reported
TSDF Alt EPA ID:	CAD008252405
TSDF Alt Name:	Not reported
Waste Code Description:	214 - Unspecified solvent mixture
RCRA Code:	D001
Meth Code:	R01 - Recycler
Quantity Tons:	0.054
Waste Quantity:	15
Quantity Unit:	G
Additional Code 1:	Not reported
Additional Code 2:	Not reported
Additional Code 3:	Not reported
Additional Code 4:	Not reported
Additional Code 5:	Not reported

Additional Info:

Year:	1993
Gen EPA ID:	CAD982492100

Shipment Date:	19931129
Creation Date:	9/14/1995 0:00:00
Receipt Date:	19931129
Manifest ID:	92605075
Trans EPA ID:	CAD008252405
Trans Name:	Not reported
Trans 2 EPA ID:	Not reported
Trans 2 Name:	Not reported
TSDF EPA ID:	CAD008252405
Trans Name:	Not reported

TRUCK WASH THE (Continued) **1000455534**

TSDF Alt EPA ID:	Not reported
TSDF Alt Name:	Not reported
Waste Code Description:	214 - Unspecified solvent mixture
RCRA Code:	Not reported
Meth Code:	R01 - Recycler
Quantity Tons:	0.1188
Waste Quantity:	33
Quantity Unit:	G
Additional Code 1:	Not reported
Additional Code 2:	Not reported
Additional Code 3:	Not reported
Additional Code 4:	Not reported
Additional Code 5:	Not reported
Shipment Date:	19931029
Creation Date:	9/13/1995 0:00:00
Receipt Date:	19931029
Manifest ID:	92603892
Trans EPA ID:	CAD008252405
Trans Name:	Not reported
Trans 2 EPA ID:	Not reported
Trans 2 Name:	Not reported
TSDF EPA ID:	CAD008252405
Trans Name:	Not reported
TSDF Alt EPA ID:	Not reported
TSDF Alt Name:	Not reported
Waste Code Description:	214 - Unspecified solvent mixture
RCRA Code:	Not reported
Meth Code:	R01 - Recycler
Quantity Tons:	0.144
Waste Quantity:	40
Quantity Unit:	G
Additional Code 1:	Not reported
Additional Code 2:	Not reported
Additional Code 3:	Not reported
Additional Code 4:	Not reported
Additional Code 5:	Not reported
Shipment Date:	19930930
Creation Date:	9/13/1995 0:00:00
Receipt Date:	19930930
Manifest ID:	92602437
Trans EPA ID:	CAD008252405
Trans Name:	Not reported
Trans 2 EPA ID:	Not reported
Trans 2 Name:	Not reported
TSDF EPA ID:	CAD008252405
Trans Name:	Not reported
TSDF Alt EPA ID:	Not reported
TSDF Alt Name:	Not reported
Waste Code Description:	214 - Unspecified solvent mixture
RCRA Code:	Not reported
Meth Code:	R01 - Recycler
Quantity Tons:	0.1152
Waste Quantity:	32
Quantity Unit:	G
Additional Code 1:	Not reported

TRUCK WASH THE (Continued) **1000455534**

Additional Code 2:	Not reported
Additional Code 3:	Not reported
Additional Code 4:	Not reported
Additional Code 5:	Not reported
Shipment Date:	19930901
Creation Date:	9/13/1995 0:00:00
Receipt Date:	19930901
Manifest ID:	92601625
Trans EPA ID:	CAD008252405
Trans Name:	Not reported
Trans 2 EPA ID:	Not reported
Trans 2 Name:	Not reported
TSDF EPA ID:	CAD008252405
Trans Name:	Not reported
TSDF Alt EPA ID:	Not reported
TSDF Alt Name:	Not reported
Waste Code Description:	214 - Unspecified solvent mixture
RCRA Code:	Not reported
Meth Code:	R01 - Recycler
Quantity Tons:	0.126
Waste Quantity:	35
Quantity Unit:	G
Additional Code 1:	Not reported
Additional Code 2:	Not reported
Additional Code 3:	Not reported
Additional Code 4:	Not reported
Additional Code 5:	Not reported
Shipment Date:	19930805
Creation Date:	9/12/1995 0:00:00
Receipt Date:	19930805
Manifest ID:	92600840
Trans EPA ID:	CAD008252405
Trans Name:	Not reported
Trans 2 EPA ID:	Not reported
Trans 2 Name:	Not reported
TSDF EPA ID:	CAD008252405
Trans Name:	Not reported
TSDF Alt EPA ID:	Not reported
TSDF Alt Name:	Not reported
Waste Code Description:	214 - Unspecified solvent mixture
RCRA Code:	Not reported
Meth Code:	R01 - Recycler
Quantity Tons:	0.126
Waste Quantity:	35
Quantity Unit:	G
Additional Code 1:	Not reported
Additional Code 2:	Not reported
Additional Code 3:	Not reported
Additional Code 4:	Not reported
Additional Code 5:	Not reported
Shipment Date:	19930707
Creation Date:	9/11/1995 0:00:00
Receipt Date:	19930707
Manifest ID:	92600053

TRUCK WASH THE (Continued) **1000455534**

Trans EPA ID:	CAD008252405
Trans Name:	Not reported
Trans 2 EPA ID:	Not reported
Trans 2 Name:	Not reported
TSDF EPA ID:	CAD008252405
Trans Name:	Not reported
TSDF Alt EPA ID:	Not reported
TSDF Alt Name:	Not reported
Waste Code Description:	214 - Unspecified solvent mixture
RCRA Code:	Not reported
Meth Code:	R01 - Recycler
Quantity Tons:	0.108
Waste Quantity:	30
Quantity Unit:	G
Additional Code 1:	Not reported
Additional Code 2:	Not reported
Additional Code 3:	Not reported
Additional Code 4:	Not reported
Additional Code 5:	Not reported

Shipment Date:	19930609
Creation Date:	9/9/1995 0:00:00
Receipt Date:	19930609
Manifest ID:	92597725
Trans EPA ID:	CAD008252405
Trans Name:	Not reported
Trans 2 EPA ID:	Not reported
Trans 2 Name:	Not reported
TSDF EPA ID:	CAD008252405
Trans Name:	Not reported
TSDF Alt EPA ID:	Not reported
TSDF Alt Name:	Not reported
Waste Code Description:	214 - Unspecified solvent mixture
RCRA Code:	Not reported
Meth Code:	R01 - Recycler
Quantity Tons:	0.162
Waste Quantity:	45
Quantity Unit:	G
Additional Code 1:	Not reported
Additional Code 2:	Not reported
Additional Code 3:	Not reported
Additional Code 4:	Not reported
Additional Code 5:	Not reported

Shipment Date:	19930512
Creation Date:	9/7/1995 0:00:00
Receipt Date:	19930512
Manifest ID:	92515802
Trans EPA ID:	CAD008252405
Trans Name:	Not reported
Trans 2 EPA ID:	Not reported
Trans 2 Name:	Not reported
TSDF EPA ID:	CAD008252405
Trans Name:	Not reported
TSDF Alt EPA ID:	Not reported
TSDF Alt Name:	Not reported
Waste Code Description:	214 - Unspecified solvent mixture

TRUCK WASH THE (Continued) **1000455534**

RCRA Code:	Not reported
Meth Code:	R01 - Recycler
Quantity Tons:	0.0936
Waste Quantity:	26
Quantity Unit:	G
Additional Code 1:	Not reported
Additional Code 2:	Not reported
Additional Code 3:	Not reported
Additional Code 4:	Not reported
Additional Code 5:	Not reported
Shipment Date:	19930414
Creation Date:	9/6/1995 0:00:00
Receipt Date:	19930416
Manifest ID:	92041048
Trans EPA ID:	CAD008252405
Trans Name:	Not reported
Trans 2 EPA ID:	Not reported
Trans 2 Name:	Not reported
TSDF EPA ID:	CAD008252405
Trans Name:	Not reported
TSDF Alt EPA ID:	Not reported
TSDF Alt Name:	Not reported
Waste Code Description:	214 - Unspecified solvent mixture
RCRA Code:	Not reported
Meth Code:	R01 - Recycler
Quantity Tons:	0.126
Waste Quantity:	35
Quantity Unit:	G
Additional Code 1:	Not reported
Additional Code 2:	Not reported
Additional Code 3:	Not reported
Additional Code 4:	Not reported
Additional Code 5:	Not reported
Shipment Date:	19930317
Creation Date:	9/1/1995 0:00:00
Receipt Date:	19930317
Manifest ID:	92039935
Trans EPA ID:	CAD008252405
Trans Name:	Not reported
Trans 2 EPA ID:	Not reported
Trans 2 Name:	Not reported
TSDF EPA ID:	CAD008252405
Trans Name:	Not reported
TSDF Alt EPA ID:	Not reported
TSDF Alt Name:	Not reported
Waste Code Description:	214 - Unspecified solvent mixture
RCRA Code:	Not reported
Meth Code:	R01 - Recycler
Quantity Tons:	0.072
Waste Quantity:	20
Quantity Unit:	G
Additional Code 1:	Not reported
Additional Code 2:	Not reported
Additional Code 3:	Not reported
Additional Code 4:	Not reported

TRUCK WASH THE (Continued) **1000455534**

Additional Code 5: Not reported

Additional Info:
Year: 1994
Gen EPA ID: CAD982492100

Shipment Date: 19941228
Creation Date: 3/28/1996 0:00:00
Receipt Date: 19941228
Manifest ID: 95239705
Trans EPA ID: CAD008252405
Trans Name: Not reported
Trans 2 EPA ID: Not reported
Trans 2 Name: Not reported
TSDF EPA ID: CAD008252405
Trans Name: Not reported
TSDF Alt EPA ID: CAD008252405
TSDF Alt Name: Not reported
Waste Code Description: 214 - Unspecified solvent mixture
RCRA Code: D001
Meth Code: R01 - Recycler
Quantity Tons: 0.1224
Waste Quantity: 34
Quantity Unit: G
Additional Code 1: Not reported
Additional Code 2: Not reported
Additional Code 3: Not reported
Additional Code 4: Not reported
Additional Code 5: Not reported

Shipment Date: 19941130
Creation Date: 10/19/1995 0:00:00
Receipt Date: 19941130
Manifest ID: 93350732
Trans EPA ID: CAD008252405
Trans Name: Not reported
Trans 2 EPA ID: Not reported
Trans 2 Name: Not reported
TSDF EPA ID: CAD008252405
Trans Name: Not reported
TSDF Alt EPA ID: Not reported
TSDF Alt Name: Not reported
Waste Code Description: 214 - Unspecified solvent mixture
RCRA Code: D001
Meth Code: R01 - Recycler
Quantity Tons: 0.108
Waste Quantity: 30
Quantity Unit: G
Additional Code 1: Not reported
Additional Code 2: Not reported
Additional Code 3: Not reported
Additional Code 4: Not reported
Additional Code 5: Not reported

Shipment Date: 19941103
Creation Date: 3/28/1996 0:00:00
Receipt Date: 19941103

TRUCK WASH THE (Continued) **1000455534**

Manifest ID:	93350174
Trans EPA ID:	CAD008252405
Trans Name:	Not reported
Trans 2 EPA ID:	Not reported
Trans 2 Name:	Not reported
TSDF EPA ID:	CAD008252405
Trans Name:	Not reported
TSDF Alt EPA ID:	CAD008252405
TSDF Alt Name:	Not reported
Waste Code Description:	214 - Unspecified solvent mixture
RCRA Code:	D001
Meth Code:	R01 - Recycler
Quantity Tons:	0.108
Waste Quantity:	30
Quantity Unit:	G
Additional Code 1:	Not reported
Additional Code 2:	Not reported
Additional Code 3:	Not reported
Additional Code 4:	Not reported
Additional Code 5:	Not reported

Shipment Date:	19941006
Creation Date:	3/28/1996 0:00:00
Receipt Date:	19941006
Manifest ID:	93349405
Trans EPA ID:	CAD008252405
Trans Name:	Not reported
Trans 2 EPA ID:	Not reported
Trans 2 Name:	Not reported
TSDF EPA ID:	CAD008252405
Trans Name:	Not reported
TSDF Alt EPA ID:	CAD008252405
TSDF Alt Name:	Not reported
Waste Code Description:	214 - Unspecified solvent mixture
RCRA Code:	D001
Meth Code:	R01 - Recycler
Quantity Tons:	0.0972
Waste Quantity:	27
Quantity Unit:	G
Additional Code 1:	Not reported
Additional Code 2:	Not reported
Additional Code 3:	Not reported
Additional Code 4:	Not reported
Additional Code 5:	Not reported

Shipment Date:	19940907
Creation Date:	10/17/1995 0:00:00
Receipt Date:	19940907
Manifest ID:	93347916
Trans EPA ID:	CAD008252405
Trans Name:	Not reported
Trans 2 EPA ID:	Not reported
Trans 2 Name:	Not reported
TSDF EPA ID:	CAD008252405
Trans Name:	Not reported
TSDF Alt EPA ID:	Not reported
TSDF Alt Name:	Not reported

TRUCK WASH THE (Continued) **1000455534**

Waste Code Description:	214 - Unspecified solvent mixture
RCRA Code:	Not reported
Meth Code:	R01 - Recycler
Quantity Tons:	0.1548
Waste Quantity:	43
Quantity Unit:	G
Additional Code 1:	Not reported
Additional Code 2:	Not reported
Additional Code 3:	Not reported
Additional Code 4:	Not reported
Additional Code 5:	Not reported
Shipment Date:	19940810
Creation Date:	3/26/1996 0:00:00
Receipt Date:	19940810
Manifest ID:	93345926
Trans EPA ID:	CAD008252405
Trans Name:	Not reported
Trans 2 EPA ID:	Not reported
Trans 2 Name:	Not reported
TSDF EPA ID:	CAD008252405
Trans Name:	Not reported
TSDF Alt EPA ID:	CAD008252405
TSDF Alt Name:	Not reported
Waste Code Description:	214 - Unspecified solvent mixture
RCRA Code:	Not reported
Meth Code:	R01 - Recycler
Quantity Tons:	0.18
Waste Quantity:	50
Quantity Unit:	G
Additional Code 1:	Not reported
Additional Code 2:	Not reported
Additional Code 3:	Not reported
Additional Code 4:	Not reported
Additional Code 5:	Not reported
Shipment Date:	19940714
Creation Date:	3/26/1996 0:00:00
Receipt Date:	19940714
Manifest ID:	93345009
Trans EPA ID:	CAD008252405
Trans Name:	Not reported
Trans 2 EPA ID:	Not reported
Trans 2 Name:	Not reported
TSDF EPA ID:	CAD008252405
Trans Name:	Not reported
TSDF Alt EPA ID:	CAD008252405
TSDF Alt Name:	Not reported
Waste Code Description:	214 - Unspecified solvent mixture
RCRA Code:	Not reported
Meth Code:	R01 - Recycler
Quantity Tons:	0.1692
Waste Quantity:	47
Quantity Unit:	G
Additional Code 1:	Not reported
Additional Code 2:	Not reported
Additional Code 3:	Not reported

TRUCK WASH THE (Continued) **1000455534**

Additional Code 4:	Not reported
Additional Code 5:	Not reported
Shipment Date:	19940518
Creation Date:	3/26/1996 0:00:00
Receipt Date:	19940518
Manifest ID:	92703920
Trans EPA ID:	CAD008252405
Trans Name:	Not reported
Trans 2 EPA ID:	Not reported
Trans 2 Name:	Not reported
TSDF EPA ID:	CAD008252405
Trans Name:	Not reported
TSDF Alt EPA ID:	Not reported
TSDF Alt Name:	Not reported
Waste Code Description:	214 - Unspecified solvent mixture
RCRA Code:	Not reported
Meth Code:	R01 - Recycler
Quantity Tons:	0.1296
Waste Quantity:	36
Quantity Unit:	G
Additional Code 1:	Not reported
Additional Code 2:	Not reported
Additional Code 3:	Not reported
Additional Code 4:	Not reported
Additional Code 5:	Not reported
Shipment Date:	19940420
Creation Date:	3/26/1996 0:00:00
Receipt Date:	19940420
Manifest ID:	92607883
Trans EPA ID:	CAD008252405
Trans Name:	Not reported
Trans 2 EPA ID:	Not reported
Trans 2 Name:	Not reported
TSDF EPA ID:	CAD008252405
Trans Name:	Not reported
TSDF Alt EPA ID:	Not reported
TSDF Alt Name:	Not reported
Waste Code Description:	214 - Unspecified solvent mixture
RCRA Code:	Not reported
Meth Code:	R01 - Recycler
Quantity Tons:	0.108
Waste Quantity:	30
Quantity Unit:	G
Additional Code 1:	Not reported
Additional Code 2:	Not reported
Additional Code 3:	Not reported
Additional Code 4:	Not reported
Additional Code 5:	Not reported
Shipment Date:	19940322
Creation Date:	3/26/1996 0:00:00
Receipt Date:	19940323
Manifest ID:	93351989
Trans EPA ID:	CAD008252405
Trans Name:	Not reported

TRUCK WASH THE (Continued) **1000455534**

Trans 2 EPA ID:	Not reported
Trans 2 Name:	Not reported
TSDF EPA ID:	CAD008252405
Trans Name:	Not reported
TSDF Alt EPA ID:	Not reported
TSDF Alt Name:	Not reported
Waste Code Description:	214 - Unspecified solvent mixture
RCRA Code:	Not reported
Meth Code:	R01 - Recycler
Quantity Tons:	0.144
Waste Quantity:	40
Quantity Unit:	G
Additional Code 1:	Not reported
Additional Code 2:	Not reported
Additional Code 3:	Not reported
Additional Code 4:	Not reported
Additional Code 5:	Not reported

Additional Info:

Year:	1997
Gen EPA ID:	CAD982492100
Shipment Date:	19971218
Creation Date:	7/23/1998 0:00:00
Receipt Date:	19971218
Manifest ID:	96782077
Trans EPA ID:	CAD008252405
Trans Name:	Not reported
Trans 2 EPA ID:	Not reported
Trans 2 Name:	Not reported
TSDF EPA ID:	CAD008252405
Trans Name:	Not reported
TSDF Alt EPA ID:	CAD008252405
TSDF Alt Name:	Not reported
Waste Code Description:	214 - Unspecified solvent mixture
RCRA Code:	D001
Meth Code:	R01 - Recycler
Quantity Tons:	0.1512
Waste Quantity:	42
Quantity Unit:	G
Additional Code 1:	Not reported
Additional Code 2:	Not reported
Additional Code 3:	Not reported
Additional Code 4:	Not reported
Additional Code 5:	Not reported
Shipment Date:	19971201
Creation Date:	7/23/1998 0:00:00
Receipt Date:	19971201
Manifest ID:	96780490
Trans EPA ID:	CAD008252405
Trans Name:	Not reported
Trans 2 EPA ID:	Not reported
Trans 2 Name:	Not reported
TSDF EPA ID:	CAD008252405
Trans Name:	Not reported
TSDF Alt EPA ID:	CAD008252405

TRUCK WASH THE (Continued) **1000455534**

TSDF Alt Name:	Not reported
Waste Code Description:	214 - Unspecified solvent mixture
RCRA Code:	D001
Meth Code:	R01 - Recycler
Quantity Tons:	0.09
Waste Quantity:	25
Quantity Unit:	G
Additional Code 1:	Not reported
Additional Code 2:	Not reported
Additional Code 3:	Not reported
Additional Code 4:	Not reported
Additional Code 5:	Not reported
Shipment Date:	19971106
Creation Date:	7/23/1998 0:00:00
Receipt Date:	19971106
Manifest ID:	96779889
Trans EPA ID:	CAD008252405
Trans Name:	Not reported
Trans 2 EPA ID:	Not reported
Trans 2 Name:	Not reported
TSDF EPA ID:	CAD008252405
Trans Name:	Not reported
TSDF Alt EPA ID:	CAD008252405
TSDF Alt Name:	Not reported
Waste Code Description:	214 - Unspecified solvent mixture
RCRA Code:	D001
Meth Code:	R01 - Recycler
Quantity Tons:	0.144
Waste Quantity:	40
Quantity Unit:	G
Additional Code 1:	Not reported
Additional Code 2:	Not reported
Additional Code 3:	Not reported
Additional Code 4:	Not reported
Additional Code 5:	Not reported
Shipment Date:	19971003
Creation Date:	7/23/1998 0:00:00
Receipt Date:	19971003
Manifest ID:	96701596
Trans EPA ID:	CAD008252405
Trans Name:	Not reported
Trans 2 EPA ID:	Not reported
Trans 2 Name:	Not reported
TSDF EPA ID:	CAD008252405
Trans Name:	Not reported
TSDF Alt EPA ID:	CAD008252405
TSDF Alt Name:	Not reported
Waste Code Description:	214 - Unspecified solvent mixture
RCRA Code:	D001
Meth Code:	R01 - Recycler
Quantity Tons:	0.1548
Waste Quantity:	43
Quantity Unit:	G
Additional Code 1:	Not reported
Additional Code 2:	Not reported

TRUCK WASH THE (Continued) **1000455534**

Additional Code 3:	Not reported
Additional Code 4:	Not reported
Additional Code 5:	Not reported
Shipment Date:	19970904
Creation Date:	7/23/1998 0:00:00
Receipt Date:	19970904
Manifest ID:	96702219
Trans EPA ID:	CAD008252405
Trans Name:	Not reported
Trans 2 EPA ID:	Not reported
Trans 2 Name:	Not reported
TSDF EPA ID:	CAD008252405
Trans Name:	Not reported
TSDF Alt EPA ID:	CAD008252405
TSDF Alt Name:	Not reported
Waste Code Description:	214 - Unspecified solvent mixture
RCRA Code:	D001
Meth Code:	R01 - Recycler
Quantity Tons:	0.1512
Waste Quantity:	42
Quantity Unit:	G
Additional Code 1:	Not reported
Additional Code 2:	Not reported
Additional Code 3:	Not reported
Additional Code 4:	Not reported
Additional Code 5:	Not reported
Shipment Date:	19970813
Creation Date:	12/11/1997 0:00:00
Receipt Date:	19970813
Manifest ID:	96700914
Trans EPA ID:	CAD008252405
Trans Name:	Not reported
Trans 2 EPA ID:	Not reported
Trans 2 Name:	Not reported
TSDF EPA ID:	CAD008252405
Trans Name:	Not reported
TSDF Alt EPA ID:	Not reported
TSDF Alt Name:	Not reported
Waste Code Description:	214 - Unspecified solvent mixture
RCRA Code:	D001
Meth Code:	R01 - Recycler
Quantity Tons:	0.108
Waste Quantity:	30
Quantity Unit:	G
Additional Code 1:	Not reported
Additional Code 2:	Not reported
Additional Code 3:	Not reported
Additional Code 4:	Not reported
Additional Code 5:	Not reported
Shipment Date:	19970723
Creation Date:	12/4/1997 0:00:00
Receipt Date:	19970723
Manifest ID:	96698143
Trans EPA ID:	CAD008252405

TRUCK WASH THE (Continued) **1000455534**

Trans Name:	Not reported
Trans 2 EPA ID:	Not reported
Trans 2 Name:	Not reported
TSDF EPA ID:	CAD008252405
Trans Name:	Not reported
TSDF Alt EPA ID:	Not reported
TSDF Alt Name:	Not reported
Waste Code Description:	214 - Unspecified solvent mixture
RCRA Code:	D001
Meth Code:	R01 - Recycler
Quantity Tons:	0.1188
Waste Quantity:	33
Quantity Unit:	G
Additional Code 1:	Not reported
Additional Code 2:	Not reported
Additional Code 3:	Not reported
Additional Code 4:	Not reported
Additional Code 5:	Not reported

Shipment Date:	19970702
Creation Date:	12/4/1997 0:00:00
Receipt Date:	19970702
Manifest ID:	96874799
Trans EPA ID:	CAD008252405
Trans Name:	Not reported
Trans 2 EPA ID:	Not reported
Trans 2 Name:	Not reported
TSDF EPA ID:	CAD008252405
Trans Name:	Not reported
TSDF Alt EPA ID:	Not reported
TSDF Alt Name:	Not reported
Waste Code Description:	214 - Unspecified solvent mixture
RCRA Code:	D001
Meth Code:	R01 - Recycler
Quantity Tons:	0.1476
Waste Quantity:	41
Quantity Unit:	G
Additional Code 1:	Not reported
Additional Code 2:	Not reported
Additional Code 3:	Not reported
Additional Code 4:	Not reported
Additional Code 5:	Not reported

Shipment Date:	19970521
Creation Date:	12/4/1997 0:00:00
Receipt Date:	19970521
Manifest ID:	96877723
Trans EPA ID:	CAD008252405
Trans Name:	Not reported
Trans 2 EPA ID:	Not reported
Trans 2 Name:	Not reported
TSDF EPA ID:	CAD008252405
Trans Name:	Not reported
TSDF Alt EPA ID:	CAD008252405
TSDF Alt Name:	Not reported
Waste Code Description:	214 - Unspecified solvent mixture
RCRA Code:	D001

TRUCK WASH THE (Continued) **1000455534**

Meth Code:	R01 - Recycler
Quantity Tons:	0.144
Waste Quantity:	40
Quantity Unit:	G
Additional Code 1:	Not reported
Additional Code 2:	Not reported
Additional Code 3:	Not reported
Additional Code 4:	Not reported
Additional Code 5:	Not reported
Shipment Date:	19970410
Creation Date:	7/17/1997 0:00:00
Receipt Date:	19970410
Manifest ID:	96875208
Trans EPA ID:	CAD008252405
Trans Name:	Not reported
Trans 2 EPA ID:	Not reported
Trans 2 Name:	Not reported
TSDF EPA ID:	CAD008252405
Trans Name:	Not reported
TSDF Alt EPA ID:	CAD008252405
TSDF Alt Name:	Not reported
Waste Code Description:	214 - Unspecified solvent mixture
RCRA Code:	D001
Meth Code:	R01 - Recycler
Quantity Tons:	0.0864
Waste Quantity:	24
Quantity Unit:	G
Additional Code 1:	Not reported
Additional Code 2:	Not reported
Additional Code 3:	Not reported
Additional Code 4:	Not reported
Additional Code 5:	Not reported

HWTS:

Name:	TRUCK WASH THE
Address:	15000 NELSON
Address 2:	Not reported
City,State,Zip:	CITY OF INDUSTRY, CA 917440000
EPA ID:	CAD982492100
Inactive Date:	06/30/1998
Create Date:	07/02/1990
Last Act Date:	08/10/2004
Mailing Name:	Not reported
Mailing Address:	14387 VALLEY BLVD
Mailing Address 2:	Not reported
Mailing City,State,Zip:	FONTANA, CA 923355239
Owner Name:	THE TRUCK WASH
Owner Address:	15000 NELSON
Owner Address 2:	Not reported
Owner City,State,Zip:	CITY OF INDUSTRY, CA 917440000
Contact Name:	ENVIRONMENTAL MANAGER AH
Contact Address:	INACT PER NONDELIVERABLE 18MO NK
Contact Address 2:	Not reported
City,State,Zip:	CITY OF INDUSTRY, CA 917440000

B13 **WRTEKNICA** **RCRA NonGen / NLR** **1026485097**
SE **15046 NELSON AVE** **CAC003108582**
< 1/8 **CITY OF INDUSTRY, CA 91744**
0.063 mi.
334 ft. **Site 1 of 6 in cluster B**

Relative: **Higher**

Actual: **312 ft.**

RCRA NonGen / NLR:

Date Form Received by Agency:		2020-11-03 00:00:00.0
Handler Name:	WRTEKNICA	
Handler Address:		15046 NELSON AVE
Handler City,State,Zip:		CITY OF INDUSTRY, CA 91744
EPA ID:		CAC003091218
Contact Name:		WILL WATTANAWONGKIRI
Contact Address:		15046 NELSON AVE
Contact City,State,Zip:		CITY OF INDUSTRY, CA 91744
Contact Telephone:		626-602-6477
Contact Fax:		Not reported
Contact Email:		WILL@WWR-RACING.COM
Contact Title:		Not reported
EPA Region:		09
Land Type:		Not reported
Federal Waste Generator Description:		Not a generator, verified
Non-Notifier:		Not reported
Biennial Report Cycle:		Not reported
Accessibility:		Not reported
Active Site Indicator:		Not reported
State District Owner:		Not reported
State District:		Not reported
Mailing Address:		15046 NELSON AVE
Mailing City,State,Zip:		CITY OF INDUSTRY, CA 91744
Owner Name:		WILL WATTANAWONGKIRI
Owner Type:		Other
Operator Name:		WILL WATTANAWONGKIRI
Operator Type:		Other
Short-Term Generator Activity:		No
Importer Activity:		No
Mixed Waste Generator:		No
Transporter Activity:		No
Transfer Facility Activity:		No
Recycler Activity with Storage:		No
Small Quantity On-Site Burner Exemption:		No
Smelting Melting and Refining Furnace Exemption:		No
Underground Injection Control:		No
Off-Site Waste Receipt:		No
Universal Waste Indicator:		No
Universal Waste Destination Facility:		No
Federal Universal Waste:		No
Active Site Fed-Reg Treatment Storage and Disposal Facility:		Not reported
Active Site Converter Treatment storage and Disposal Facility:		Not reported
Active Site State-Reg Treatment Storage and Disposal Facility:		Not reported
Active Site State-Reg Handler:		---
Federal Facility Indicator:		Not reported
Hazardous Secondary Material Indicator:		N
Sub-Part K Indicator:		Not reported
Commercial TSD Indicator:		No
Treatment Storage and Disposal Type:		Not reported
2018 GPRA Permit Baseline:		Not on the Baseline
2018 GPRA Renewals Baseline:		Not on the Baseline
Permit Renewals Workload Universe:		Not reported

WRTEKNICA (Continued) **1026485097**

Permit Workload Universe:	Not reported
Permit Progress Universe:	Not reported
Post-Closure Workload Universe:	Not reported
Closure Workload Universe:	Not reported
202 GPRA Corrective Action Baseline:	No
Corrective Action Workload Universe:	No
Subject to Corrective Action Universe:	No
Non-TSDFs Where RCRA CA has Been Imposed Universe:	No
TSDFs Potentially Subject to CA Under 3004 (u)/(v) Universe:	No
TSDFs Only Subject to CA under Discretionary Auth Universe:	No
Corrective Action Priority Ranking:	No NCAPS ranking
Environmental Control Indicator:	No
Institutional Control Indicator:	No
Human Exposure Controls Indicator:	N/A
Groundwater Controls Indicator:	N/A
Operating TSDF Universe:	Not reported
Full Enforcement Universe:	Not reported
Significant Non-Complier Universe:	No
Unaddressed Significant Non-Complier Universe:	No
Addressed Significant Non-Complier Universe:	No
Significant Non-Complier With a Compliance Schedule Universe:	No
Financial Assurance Required:	Not reported
Handler Date of Last Change:	2020-11-06 21:06:16.0
Recognized Trader-Importer:	No
Recognized Trader-Exporter:	No
Importer of Spent Lead Acid Batteries:	No
Exporter of Spent Lead Acid Batteries:	No
Recycler Activity Without Storage:	No
Manifest Broker:	No
Sub-Part P Indicator:	No

Handler - Owner Operator:

Owner/Operator Indicator:	Operator
Owner/Operator Name:	WILL WATTANAWONGKIRI
Legal Status:	Other
Date Became Current:	Not reported
Date Ended Current:	Not reported
Owner/Operator Address:	15046 NELSON AVE
Owner/Operator City,State,Zip:	CITY OF INDUSTRY, CA 91744
Owner/Operator Telephone:	626-602-6477
Owner/Operator Telephone Ext:	Not reported
Owner/Operator Fax:	Not reported
Owner/Operator Email:	Not reported

Owner/Operator Indicator:	Owner
Owner/Operator Name:	WILL WATTANAWONGKIRI
Legal Status:	Other
Date Became Current:	Not reported
Date Ended Current:	Not reported
Owner/Operator Address:	15046 NELSON AVE
Owner/Operator City,State,Zip:	CITY OF INDUSTRY, CA 91744
Owner/Operator Telephone:	626-602-6477
Owner/Operator Telephone Ext:	Not reported
Owner/Operator Fax:	Not reported
Owner/Operator Email:	Not reported

WRTEKNICA (Continued) **1026485097**

Historic Generators:

Receive Date:	2020-11-03 00:00:00.0
Handler Name: WRTEKNICA	
Federal Waste Generator Description:	Not a generator, verified
State District Owner:	Not reported
Large Quantity Handler of Universal Waste:	No
Recognized Trader Importer:	No
Recognized Trader Exporter:	No
Spent Lead Acid Battery Importer:	No
Spent Lead Acid Battery Exporter:	No
Current Record:	Yes
Non Storage Recycler Activity:	Not reported
Electronic Manifest Broker:	Not reported

List of NAICS Codes and Descriptions:

NAICS Code:	56299
NAICS Description:	ALL OTHER WASTE MANAGEMENT SERVICES

Facility Has Received Notices of Violations:

Violations:	No Violations Found

Evaluation Action Summary:

Evaluations:	No Evaluations Found

Date Form Received by Agency:	2021-03-04 00:00:00.0
Handler Name: WRTEKNICA	
Handler Address:	15046 NELSON AVE
Handler City,State,Zip:	CITY OF INDUSTRY, CA 91744-4304
EPA ID:	CAC003108582
Contact Name:	WILL WATTANAWONGKIRI
Contact Address:	15046 NELSON AVE
Contact City,State,Zip:	CITY OF INDUSTRY, CA 91744-4304
Contact Telephone:	626-786-2453
Contact Fax:	Not reported
Contact Email:	WILL@WWR-RACING.COM
Contact Title:	Not reported
EPA Region:	09
Land Type:	Not reported
Federal Waste Generator Description:	Not a generator, verified
Non-Notifier:	Not reported
Biennial Report Cycle:	Not reported
Accessibility:	Not reported
Active Site Indicator:	Not reported
State District Owner:	Not reported
State District:	Not reported
Mailing Address:	15046 NELSON AVE
Mailing City,State,Zip:	CITY OF INDUSTRY, CA 91744-4304
Owner Name:	WILL WATTANAWONGKIRI
Owner Type:	Other
Operator Name:	WILL WATTANAWONGKIRI
Operator Type:	Other
Short-Term Generator Activity:	No
Importer Activity:	No
Mixed Waste Generator:	No

WRTEKNICA (Continued) **1026485097**

Transporter Activity:	No
Transfer Facility Activity:	No
Recycler Activity with Storage:	No
Small Quantity On-Site Burner Exemption:	No
Smelting Melting and Refining Furnace Exemption:	No
Underground Injection Control:	No
Off-Site Waste Receipt:	No
Universal Waste Indicator:	No
Universal Waste Destination Facility:	No
Federal Universal Waste:	No
Active Site Fed-Reg Treatment Storage and Disposal Facility:	Not reported
Active Site Converter Treatment storage and Disposal Facility:	Not reported
Active Site State-Reg Treatment Storage and Disposal Facility:	Not reported
Active Site State-Reg Handler:	---
Federal Facility Indicator:	Not reported
Hazardous Secondary Material Indicator:	N
Sub-Part K Indicator:	Not reported
Commercial TSD Indicator:	No
Treatment Storage and Disposal Type:	Not reported
2018 GPRA Permit Baseline:	Not on the Baseline
2018 GPRA Renewals Baseline:	Not on the Baseline
Permit Renewals Workload Universe:	Not reported
Permit Workload Universe:	Not reported
Permit Progress Universe:	Not reported
Post-Closure Workload Universe:	Not reported
Closure Workload Universe:	Not reported
202 GPRA Corrective Action Baseline:	No
Corrective Action Workload Universe:	No
Subject to Corrective Action Universe:	No
Non-TSDFs Where RCRA CA has Been Imposed Universe:	No
TSDFs Potentially Subject to CA Under 3004 (u)/(v) Universe:	No
TSDFs Only Subject to CA under Discretionary Auth Universe:	No
Corrective Action Priority Ranking:	No NCAPS ranking
Environmental Control Indicator:	No
Institutional Control Indicator:	No
Human Exposure Controls Indicator:	N/A
Groundwater Controls Indicator:	N/A
Operating TSDF Universe:	Not reported
Full Enforcement Universe:	Not reported
Significant Non-Complier Universe:	No
Unaddressed Significant Non-Complier Universe:	No
Addressed Significant Non-Complier Universe:	No
Significant Non-Complier With a Compliance Schedule Universe:	No
Financial Assurance Required:	Not reported
Handler Date of Last Change:	2021-03-12 19:46:03.0
Recognized Trader-Importer:	No
Recognized Trader-Exporter:	No
Importer of Spent Lead Acid Batteries:	No
Exporter of Spent Lead Acid Batteries:	No
Recycler Activity Without Storage:	No
Manifest Broker:	No
Sub-Part P Indicator:	No

Handler - Owner Operator:

Owner/Operator Indicator:	Owner
Owner/Operator Name:	WILL WATTANAWONGKIRI

WRTEKNICA (Continued) **1026485097**

Legal Status:	Other
Date Became Current:	Not reported
Date Ended Current:	Not reported
Owner/Operator Address:	15046 NELSON AVE
Owner/Operator City,State,Zip:	CITY OF INDUSTRY, CA 91744-4304
Owner/Operator Telephone:	626-786-2453
Owner/Operator Telephone Ext:	Not reported
Owner/Operator Fax:	Not reported
Owner/Operator Email:	Not reported
Owner/Operator Indicator:	Operator
Owner/Operator Name:	WILL WATTANAWONGKIRI
Legal Status:	Other
Date Became Current:	Not reported
Date Ended Current:	Not reported
Owner/Operator Address:	15046 NELSON AVE
Owner/Operator City,State,Zip:	CITY OF INDUSTRY, CA 91744-4304
Owner/Operator Telephone:	626-786-2453
Owner/Operator Telephone Ext:	Not reported
Owner/Operator Fax:	Not reported
Owner/Operator Email:	Not reported

Historic Generators:

Receive Date:	2021-03-04 00:00:00.0
Handler Name: WRTEKNICA	
Federal Waste Generator Description:	Not a generator, verified
State District Owner:	Not reported
Large Quantity Handler of Universal Waste:	No
Recognized Trader Importer:	No
Recognized Trader Exporter:	No
Spent Lead Acid Battery Importer:	No
Spent Lead Acid Battery Exporter:	No
Current Record:	Yes
Non Storage Recycler Activity:	No
Electronic Manifest Broker:	No

List of NAICS Codes and Descriptions:

NAICS Code:	56299
NAICS Description:	ALL OTHER WASTE MANAGEMENT SERVICES

Facility Has Received Notices of Violations:

Violations:	No Violations Found

Evaluation Action Summary:

Evaluations:	No Evaluations Found

C14 **NLC PLASTIC GRAPHICS** **CA CPS-SLIC** **S106763953**
NW **14940 E. NELSON AVE.** **CA WIP** **N/A**
< 1/8 **CITY OF INDUSTRY, CA 91744**
0.068 mi.
359 ft. **Site 1 of 2 in cluster C**

Relative:
Lower

Actual:
309 ft.

CPS-SLIC:

Name:	NLC PLASTIC GRAPHICS
Address:	14940 E. NELSON AVE.
City,State,Zip:	CITY OF INDUSTRY, CA 91744
Region:	STATE
Facility Status:	**Completed - Case Closed**
Status Date:	05/07/1987
Global Id:	T10000014259
Lead Agency:	LOS ANGELES RWQCB (REGION 4)
Lead Agency Case Number:	Not reported
Latitude:	34.03262
Longitude:	-117.96672
Case Type:	Cleanup Program Site
Case Worker:	WIP
Local Agency:	Not reported
RB Case Number:	102.0082
File Location:	Not reported
Potential Media Affected:	Not reported
Potential Contaminants of Concern:	Not reported
Site History:	Not reported

Click here to access the California GeoTracker records for this facility:

WIP:

Name:	NLC PLASTIC GRAPHICS
Address:	14940 E Nelson Ave
City,State,Zip:	CITY OF INDUSTRY (CORPORATE NAME INDUSTRY), CA 91744
Region:	4
File Number:	102.0082
File Status:	**Historical**
Staff:	PBC
Facility Suite:	Not reported

C15 **PACIFIC GRAPHICS** **RCRA NonGen / NLR** **1025866073**
WNW **14938 NELSON** **CAL000160009**
< 1/8 **CITY OF INDUSTRY, CA 91744**
0.073 mi.
386 ft. **Site 2 of 2 in cluster C**

Relative:
Lower

Actual:
307 ft.

RCRA NonGen / NLR:

Date Form Received by Agency:		1996-01-19 00:00:00.0
Handler Name:	PACIFIC GRAPHICS	
Handler Address:		14938 NELSON
Handler City,State,Zip:		CITY OF INDUSTRY, CA 91744-0000
EPA ID:		CAL000160009
Contact Name:		WILLIAM WASSON
Contact Address:		14938 NELSON AVE
Contact City,State,Zip:		CITY OF INDUSTRY, CA 91744
Contact Telephone:		626-336-7707
Contact Fax:		626-336-6627
Contact Email:		BWASSON@PACGRAPHICS.COM
Contact Title:		Not reported
EPA Region:		09

PACIFIC GRAPHICS (Continued) **1025866073**

Land Type:	Not reported
Federal Waste Generator Description:	Not a generator, verified
Non-Notifier:	Not reported
Biennial Report Cycle:	Not reported
Accessibility:	Not reported
Active Site Indicator:	Not reported
State District Owner:	Not reported
State District:	Not reported
Mailing Address:	14938 NELSON AVE
Mailing City,State,Zip:	CITY OF INDUSTRY, CA 91744-4330
Owner Name:	YVONNE WASSON
Owner Type:	Other
Operator Name:	WILLIAM WASSON
Operator Type:	Other
Short-Term Generator Activity:	No
Importer Activity:	No
Mixed Waste Generator:	No
Transporter Activity:	No
Transfer Facility Activity:	No
Recycler Activity with Storage:	No
Small Quantity On-Site Burner Exemption:	No
Smelting Melting and Refining Furnace Exemption:	No
Underground Injection Control:	No
Off-Site Waste Receipt:	No
Universal Waste Indicator:	No
Universal Waste Destination Facility:	No
Federal Universal Waste:	No
Active Site Fed-Reg Treatment Storage and Disposal Facility:	Not reported
Active Site Converter Treatment storage and Disposal Facility:	Not reported
Active Site State-Reg Treatment Storage and Disposal Facility:	Not reported
Active Site State-Reg Handler:	---
Federal Facility Indicator:	Not reported
Hazardous Secondary Material Indicator:	N
Sub-Part K Indicator:	Not reported
Commercial TSD Indicator:	No
Treatment Storage and Disposal Type:	Not reported
2018 GPRA Permit Baseline:	Not on the Baseline
2018 GPRA Renewals Baseline:	Not on the Baseline
Permit Renewals Workload Universe:	Not reported
Permit Workload Universe:	Not reported
Permit Progress Universe:	Not reported
Post-Closure Workload Universe:	Not reported
Closure Workload Universe:	Not reported
202 GPRA Corrective Action Baseline:	No
Corrective Action Workload Universe:	No
Subject to Corrective Action Universe:	No
Non-TSDFs Where RCRA CA has Been Imposed Universe:	No
TSDFs Potentially Subject to CA Under 3004 (u)/(v) Universe:	No
TSDFs Only Subject to CA under Discretionary Auth Universe:	No
Corrective Action Priority Ranking:	No NCAPS ranking
Environmental Control Indicator:	No
Institutional Control Indicator:	No
Human Exposure Controls Indicator:	N/A
Groundwater Controls Indicator:	N/A
Operating TSDF Universe:	Not reported
Full Enforcement Universe:	Not reported
Significant Non-Complier Universe:	No

PACIFIC GRAPHICS (Continued) **1025866073**

Unaddressed Significant Non-Complier Universe:	No
Addressed Significant Non-Complier Universe:	No
Significant Non-Complier With a Compliance Schedule Universe:	No
Financial Assurance Required:	Not reported
Handler Date of Last Change:	2019-09-10 12:40:52.0
Recognized Trader-Importer:	No
Recognized Trader-Exporter:	No
Importer of Spent Lead Acid Batteries:	No
Exporter of Spent Lead Acid Batteries:	No
Recycler Activity Without Storage:	No
Manifest Broker:	No
Sub-Part P Indicator:	No

Handler - Owner Operator:

Owner/Operator Indicator:	Owner
Owner/Operator Name:	YVONNE WASSON
Legal Status:	Other
Date Became Current:	Not reported
Date Ended Current:	Not reported
Owner/Operator Address:	14938 NELSON AVE
Owner/Operator City,State,Zip:	LA PUENTE, CA 91744-4330
Owner/Operator Telephone:	626-336-7707
Owner/Operator Telephone Ext:	Not reported
Owner/Operator Fax:	Not reported
Owner/Operator Email:	Not reported

Owner/Operator Indicator:	Operator
Owner/Operator Name:	WILLIAM WASSON
Legal Status:	Other
Date Became Current:	Not reported
Date Ended Current:	Not reported
Owner/Operator Address:	14938 NELSON AVE
Owner/Operator City,State,Zip:	CITY OF INDUSTRY, CA 91744
Owner/Operator Telephone:	626-336-7707
Owner/Operator Telephone Ext:	Not reported
Owner/Operator Fax:	Not reported
Owner/Operator Email:	Not reported

Historic Generators:

Receive Date:	1996-01-19 00:00:00.0
Handler Name: PACIFIC GRAPHICS	
Federal Waste Generator Description:	Not a generator, verified
State District Owner:	Not reported
Large Quantity Handler of Universal Waste:	No
Recognized Trader Importer:	Not reported
Recognized Trader Exporter:	Not reported
Spent Lead Acid Battery Importer:	Not reported
Spent Lead Acid Battery Exporter:	Not reported
Current Record:	Yes
Non Storage Recycler Activity:	Not reported
Electronic Manifest Broker:	Not reported

List of NAICS Codes and Descriptions:

NAICS Code:	56299
NAICS Description:	ALL OTHER WASTE MANAGEMENT SERVICES

PACIFIC GRAPHICS (Continued) **1025866073**

Facility Has Received Notices of Violations:
Violations: No Violations Found

Evaluation Action Summary:
Evaluations: No Evaluations Found

16
SSE
< 1/8
0.077 mi.
405 ft.

FRAME & FINISHING **CA CERS HAZ WASTE** **S123537388**
15046 NELSON UNITS 3 & 4 **N/A**
CITY OF INDUSTRY, CA 91745

Relative:
Higher

Actual:
312 ft.

CERS HAZ WASTE:
Name: FRAME & FINISHING
Address: 15046 NELSON UNITS 3 & 4
City,State,Zip: CITY OF INDUSTRY, CA 91745
Site ID: 277502
CERS ID: 10632097
CERS Description: Hazardous Waste Generator

Affiliation:
Affiliation Type Desc: Parent Corporation
Entity Name: BURTON JAMES INC
Entity Title: Not reported
Affiliation Address: Not reported
Affiliation City: Not reported
Affiliation State: Not reported
Affiliation Country: Not reported
Affiliation Zip: Not reported
Affiliation Phone: Not reported

Affiliation Type Desc: Document Preparer
Entity Name: HARRY ROBBINS
Entity Title: Not reported
Affiliation Address: Not reported
Affiliation City: Not reported
Affiliation State: Not reported
Affiliation Country: Not reported
Affiliation Zip: Not reported
Affiliation Phone: Not reported

Affiliation Type Desc: Identification Signer
Entity Name: Harry Robbins
Entity Title: CFO
Affiliation Address: Not reported
Affiliation City: Not reported
Affiliation State: Not reported
Affiliation Country: Not reported
Affiliation Zip: Not reported
Affiliation Phone: Not reported

Affiliation Type Desc: Operator
Entity Name: Burton James, Inc.
Entity Title: Not reported
Affiliation Address: Not reported
Affiliation City: Not reported

FRAME & FINISHING (Continued) **S123537388**

Affiliation State:	Not reported
Affiliation Country:	Not reported
Affiliation Zip:	Not reported
Affiliation Phone:	(626) 961-7221
Affiliation Type Desc:	CUPA District
Entity Name:	Los Angeles County Fire
Entity Title:	Not reported
Affiliation Address:	5825 Rickenbacker Road
Affiliation City:	Commerce
Affiliation State:	CA
Affiliation Country:	Not reported
Affiliation Zip:	90040-3027
Affiliation Phone:	(323) 890-4000
Affiliation Type Desc:	Environmental Contact
Entity Name:	HARRY ROBBINS
Entity Title:	Not reported
Affiliation Address:	428 Turnbull Canyon Rd
Affiliation City:	City of Industry
Affiliation State:	CA
Affiliation Country:	Not reported
Affiliation Zip:	91745
Affiliation Phone:	Not reported
Affiliation Type Desc:	Facility Mailing Address
Entity Name:	Mailing Address
Entity Title:	Not reported
Affiliation Address:	428 Turnbull Canyon Rd
Affiliation City:	City of Industry
Affiliation State:	CA
Affiliation Country:	Not reported
Affiliation Zip:	91745
Affiliation Phone:	Not reported
Affiliation Type Desc:	Legal Owner
Entity Name:	Raymond Zoref
Entity Title:	Not reported
Affiliation Address:	428 Turnbull Canyon Rd
Affiliation City:	City of Industry
Affiliation State:	CA
Affiliation Country:	United States
Affiliation Zip:	91745
Affiliation Phone:	(626) 961-7221

B17 **BINS TRUCKING INC** **RCRA NonGen / NLR** **1026162127**
SE **15100 NELSON AVE** **CAC003062112**
< 1/8 **CITY OF INDUSTRY, CA 91744**
0.090 mi.
476 ft. **Site 2 of 6 in cluster B**

Relative: RCRA NonGen / NLR:
Higher

Date Form Received by Agency:		2020-04-02 00:00:00.0
Handler Name:	BINS TRUCKING INC	
Handler Address:		15100 NELSON AVE
Handler City,State,Zip:		CITY OF INDUSTRY, CA 91744-4334
EPA ID:		CAC003062112

Actual:
313 ft.

BINS TRUCKING INC (Continued) **1026162127**

Contact Name:	BIN ZHANG
Contact Address:	1120 GINGER LANE
Contact City,State,Zip:	CORONA, CA 92879
Contact Telephone:	626-378-6726
Contact Fax:	Not reported
Contact Email:	CLAIREDISPATCH@GMAIL.COM
Contact Title:	Not reported
EPA Region:	09
Land Type:	Not reported
Federal Waste Generator Description:	Not a generator, verified
Non-Notifier:	Not reported
Biennial Report Cycle:	Not reported
Accessibility:	Not reported
Active Site Indicator:	Not reported
State District Owner:	Not reported
State District:	Not reported
Mailing Address:	1120 GINGER LANE
Mailing City,State,Zip:	CORONA, CA 92879
Owner Name:	BIN ZHANG
Owner Type:	Other
Operator Name:	BIN ZHANG
Operator Type:	Other
Short-Term Generator Activity:	No
Importer Activity:	No
Mixed Waste Generator:	No
Transporter Activity:	No
Transfer Facility Activity:	No
Recycler Activity with Storage:	No
Small Quantity On-Site Burner Exemption:	No
Smelting Melting and Refining Furnace Exemption:	No
Underground Injection Control:	No
Off-Site Waste Receipt:	No
Universal Waste Indicator:	No
Universal Waste Destination Facility:	No
Federal Universal Waste:	No
Active Site Fed-Reg Treatment Storage and Disposal Facility:	Not reported
Active Site Converter Treatment storage and Disposal Facility:	Not reported
Active Site State-Reg Treatment Storage and Disposal Facility:	Not reported
Active Site State-Reg Handler:	---
Federal Facility Indicator:	Not reported
Hazardous Secondary Material Indicator:	N
Sub-Part K Indicator:	Not reported
Commercial TSD Indicator:	No
Treatment Storage and Disposal Type:	Not reported
2018 GPRA Permit Baseline:	Not on the Baseline
2018 GPRA Renewals Baseline:	Not on the Baseline
Permit Renewals Workload Universe:	Not reported
Permit Workload Universe:	Not reported
Permit Progress Universe:	Not reported
Post-Closure Workload Universe:	Not reported
Closure Workload Universe:	Not reported
202 GPRA Corrective Action Baseline:	No
Corrective Action Workload Universe:	No
Subject to Corrective Action Universe:	No
Non-TSDFs Where RCRA CA has Been Imposed Universe:	No
TSDFs Potentially Subject to CA Under 3004 (u)/(v) Universe:	No
TSDFs Only Subject to CA under Discretionary Auth Universe:	No

BINS TRUCKING INC (Continued) **1026162127**

Corrective Action Priority Ranking:	No NCAPS ranking
Environmental Control Indicator:	No
Institutional Control Indicator:	No
Human Exposure Controls Indicator:	N/A
Groundwater Controls Indicator:	N/A
Operating TSDF Universe:	Not reported
Full Enforcement Universe:	Not reported
Significant Non-Complier Universe:	No
Unaddressed Significant Non-Complier Universe:	No
Addressed Significant Non-Complier Universe:	No
Significant Non-Complier With a Compliance Schedule Universe:	No
Financial Assurance Required:	Not reported
Handler Date of Last Change:	2020-04-08 18:59:28.0
Recognized Trader-Importer:	No
Recognized Trader-Exporter:	No
Importer of Spent Lead Acid Batteries:	No
Exporter of Spent Lead Acid Batteries:	No
Recycler Activity Without Storage:	No
Manifest Broker:	No
Sub-Part P Indicator:	No

Handler - Owner Operator:

Owner/Operator Indicator:	Owner
Owner/Operator Name:	BIN ZHANG
Legal Status:	Other
Date Became Current:	Not reported
Date Ended Current:	Not reported
Owner/Operator Address:	15100 NELSON AVE
Owner/Operator City,State,Zip:	CITY OF INDUSTRY, CA 91744-4334
Owner/Operator Telephone:	626-378-6726
Owner/Operator Telephone Ext:	Not reported
Owner/Operator Fax:	Not reported
Owner/Operator Email:	Not reported

Owner/Operator Indicator:	Operator
Owner/Operator Name:	BIN ZHANG
Legal Status:	Other
Date Became Current:	Not reported
Date Ended Current:	Not reported
Owner/Operator Address:	1120 GINGER LANE
Owner/Operator City,State,Zip:	CORONA, CA 92879
Owner/Operator Telephone:	626-378-6726
Owner/Operator Telephone Ext:	Not reported
Owner/Operator Fax:	Not reported
Owner/Operator Email:	Not reported

Historic Generators:

Receive Date:	2020-04-02 00:00:00.0
Handler Name: BINS TRUCKING INC	
Federal Waste Generator Description:	Not a generator, verified
State District Owner:	Not reported
Large Quantity Handler of Universal Waste:	No
Recognized Trader Importer:	No
Recognized Trader Exporter:	No
Spent Lead Acid Battery Importer:	No

BINS TRUCKING INC (Continued) **1026162127**

Spent Lead Acid Battery Exporter: No
Current Record: Yes
Non Storage Recycler Activity: Not reported
Electronic Manifest Broker: Not reported

List of NAICS Codes and Descriptions:
NAICS Code: 811111
NAICS Description: GENERAL AUTOMOTIVE REPAIR

Facility Has Received Notices of Violations:
Violations: No Violations Found

Evaluation Action Summary:
Evaluations: No Evaluations Found

B18 **JK DIESEL REPAIR** **CA CPS-SLIC** **S104160202**
SE **15100 NELSON AVE** **CA CERS HAZ WASTE** **N/A**
< 1/8 **CITY OF INDUSTRY, CA 91744** **CA CHMIRS**
0.090 mi. **CA HIST CORTESE**
476 ft. **Site 3 of 6 in cluster B** **CA CERS**
CA HWTS
Relative:
Higher

Actual:
313 ft.

CPS-SLIC:
Name: FORMER TECHALLOY FACILITY
Address: 15100 NELSON AVENUE
City,State,Zip: CITY OF INDUSTRY, CA 91744
Region: STATE
Facility Status: **Open - Remediation**
Status Date: 02/28/2013
Global Id: T10000004390
Lead Agency: LOS ANGELES RWQCB (REGION 4)
Lead Agency Case Number: Not reported
Latitude: 34.029897
Longitude: -117.965797
Case Type: Cleanup Program Site
Case Worker: EPL
Local Agency: Not reported
RB Case Number: 102.0136
File Location: Regional Board
Potential Media Affected: Other Groundwater (uses other than drinking water), Soil
Potential Contaminants of Concern: Tetrachloroethylene (PCE)
Site History: The Site is a 4.74-acre property located at 15100 East Nelson Avenue in the City of Industry, California. The Site was formerly occupied by LA Signal Construction, Inc. (LA Signal) whose operations included manufacturing and installation of traffic signals between approximately 1997 until 2008. Regional Board case files indicate that LA Signals operations involved the use of chlorinated solvents including tetrachloroethylene (PCE). The Site is located in the Puente Valley Operable Unit of the San Gabriel Valley Superfund Site.

Click here to access the California GeoTracker records for this facility:

CERS HAZ WASTE:
Name: JK DIESEL REPAIR
Address: 15100 NELSON AVE

JK DIESEL REPAIR (Continued) **S104160202**

City,State,Zip: CITY OF INDUSTRY, CA 91744
Site ID: 445864
CERS ID: 10777873
CERS Description: Hazardous Waste Generator

CHMIRS:
Name: Not reported
Address: 15100 NELSON AVE
City,State,Zip: CITY OF INDUSTRY, CA 91744
OES Incident Number: 15-0980
OES notification: 02/19/2015
OES Date: Not reported
OES Time: Not reported
Date Completed: Not reported
Property Use: Not reported
Agency Id Number: Not reported
Agency Incident Number: Not reported
Time Notified: Not reported
Time Completed: Not reported
Surrounding Area: Not reported
Estimated Temperature: Not reported
Property Management: Not reported
More Than Two Substances Involved?: Not reported
Resp Agncy Personel # Of Decontaminated: Not reported
Responding Agency Personel # Of Injuries: Not reported
Responding Agency Personel # Of Fatalities: Not reported
Others Number Of Decontaminated: Not reported
Others Number Of Injuries: Not reported
Others Number Of Fatalities: Not reported
Vehicle Make/year: Not reported
Vehicle License Number: Not reported
Vehicle State: Not reported
Vehicle Id Number: Not reported
CA DOT PUC/ICC Number: Not reported
Company Name: Not reported
Reporting Officer Name/ID: Not reported
Report Date: Not reported
Facility Telephone: Not reported
Waterway Involved: No
Waterway: Not reported
Spill Site: Merchant/Business
Cleanup By: Unknown
Containment: Not reported
What Happened: Not reported
Type: Not reported
Measure: Not reported
Other: Not reported
Type: PETROLEUM
Measure: Unknown
Other: Not reported
Date/Time: 1100
Year: 2015
Agency: NRC
Incident Date: 02/12/2015
Admin Agency: LACoFD Health Haz-Mat
Amount: Not reported
Contained: Unknown

JK DIESEL REPAIR (Continued) **S104160202**

Site Type:	Not reported
E Date:	Not reported
Substance:	Unknown Oil
Quantity Released:	Unknown
Unknown:	Not reported
Substance #2:	Not reported
Substance #3:	Not reported
Evacuations:	Not reported
Number of Injuries:	Not reported
Number of Fatalities:	Not reported
#1 Pipeline:	No
#2 Pipeline:	No
#3 Pipeline:	No
#1 Vessel >= 300 Tons:	No
#2 Vessel >= 300 Tons:	No
#3 Vessel >= 300 Tons:	No
Evacs:	No
Injuries:	No
Fatals:	No
Comments:	Not reported
Description:	Per NRC: " Caller stated that an automotive company has oil leaking all over the ground on the property."

HIST CORTESE:

edr_fname:	TECHALLOY COMPANY
edr_fadd1:	15100 NELSON
City,State,Zip:	INDUSTRY, CA 91744
Region:	CORTESE
Facility County Code:	19
Reg By:	LTNKA
Reg Id:	I-03464

CERS:

Name:	FORMER TECHALLOY FACILITY
Address:	15100 NELSON AVENUE
City,State,Zip:	CITY OF INDUSTRY, CA 91744
Site ID:	238469
CERS ID:	T10000004390
CERS Description:	Cleanup Program Site

Affiliation:

Affiliation Type Desc:	Regional Board Caseworker
Entity Name:	ERRICK LLAMAS - LOS ANGELES RWQCB (REGION 4)
Entity Title:	Not reported
Affiliation Address:	320 W 4th Street Suite 200
Affiliation City:	LOS ANGELES
Affiliation State:	CA
Affiliation Country:	Not reported
Affiliation Zip:	Not reported
Affiliation Phone:	2135766783

Name:	JK DIESEL REPAIR
Address:	15100 NELSON AVE
City,State,Zip:	CITY OF INDUSTRY, CA 91744
Site ID:	445864

JK DIESEL REPAIR (Continued) **S104160202**

CERS ID: 10777873
CERS Description: Chemical Storage Facilities

Violations:
Site ID: 445864
Site Name: JK Diesel Repair
Violation Date: 03-15-2018
Citation: Un-Specified
Violation Description: Hazardous Waste Generator Program - Administration/Documentation - General Local Ordinance
Violation Notes: Returned to compliance on 03/15/2018. OBSERVATION: Owner/Operator failed to obtain or maintain an active permit. CORRECTIVE ACTION: Every business or business concern within the jurisdiction of the LACoCUPA and subject to one or more of the program elements shall be required to apply for, pay the permit fees, and obtain from the LACoCUPA a unified program facility permit for the program elements applicable to such facility prior to the commencement of any business or activity related to any of the program elements. The permit required under this section shall be posted and conspicuously displayed at the location falling under the requirements of this chapter. Every person, business, or business concern within the jurisdiction of the LACoCUPA and subject to the requirements of one or more of the program elements shall be required to pay the applicable annual fees and any applicable late payment penalty and apply for and obtain from the LACoCUPA a unified program facility permit for the program elements [Truncated]
Violation Division: Los Angeles County Fire Department
Violation Program: HW
Violation Source: CERS

Site ID: 445864
Site Name: JK Diesel Repair
Violation Date: 03-15-2018
Citation: HSC 6.95 25505(a)(4) - California Health and Safety Code, Chapter 6.95, Section(s) 25505(a)(4)
Violation Description: Failure to provide initial and annual training to all employees in safety procedures in the event of a release or threatened release of a hazardous material or failure to document and maintain training records for a minimum of three years.
Violation Notes: Returned to compliance on 11/27/2018. OBSERVATION: Hazardous Materials (HMs) employee training has not been conducted. CORRECTIVE ACTION: Employees training shall be done per HSC 25505(a)4: Training for all new employees and annual training, including refresher courses, for all employees in safety procedures in the event of a release or threatened release of a hazardous material, including emergency response plans and procedures in the event of a release or threatened release of a hazardous material, including, but not limited to, all of the following: G Immediate notification contacts to the appropriate local emergency response personnel and to the unified program agency. G Procedures for the mitigation of a release or threatened release to minimize any potential harm or damage to persons, property, or the environment. G Evacuation plans and procedures, including immediate notice, for the business site.
Violation Division: Los Angeles County Fire Department
Violation Program: HMRRP
Violation Source: CERS

Site ID: 445864

JK DIESEL REPAIR (Continued) **S104160202**

Site Name:	JK Diesel Repair
Violation Date:	03-15-2018
Citation:	Un-Specified
Violation Description:	Business Plan Program - Administration/Documentation - General Local Ordinance
Violation Notes:	Returned to compliance on 03/15/2018. OBSERVATION: Owner/Operator failed to obtain or maintain an active permit. CORRECTIVE ACTION: Every business or business concern within the jurisdiction of the LACoCUPA and subject to one or more of the program elements shall be required to apply for, pay the permit fees, and obtain from the LACoCUPA a unified program facility permit for the program elements applicable to such facility prior to the commencement of any business or activity related to any of the program elements. The permit required under this section shall be posted and conspicuously displayed at the location falling under the requirements of this chapter. Every person, business, or business concern within the jurisdiction of the LACoCUPA and subject to the requirements of one or more of the program elements shall be required to pay the applicable annual fees and any applicable late payment penalty and apply for and obtain from the LACoCUPA a unified program facility permit for the program elements [Truncated]
Violation Division:	Los Angeles County Fire Department
Violation Program:	HMRRP
Violation Source:	CERS
Site ID:	445864
Site Name:	JK Diesel Repair
Violation Date:	03-15-2018
Citation:	22 CCR 15 66265.174 - California Code of Regulations, Title 22, Chapter 15, Section(s) 66265.174
Violation Description:	Failure to inspect weekly, areas where hazardous waste containers are stored or transferred. The owner or operator shall look for leaking containers and for deterioration of containers and the containment system caused by corrosion or other factors.
Violation Notes:	Returned to compliance on 11/27/2018. OBSERVATION: Hazardous Waste (HW) storage area(s) are not being inspected weekly. CORRECTIVE ACTION: Initiate HW storage weekly inspection and submit a copy of the inspection log to the CUPA.
Violation Division:	Los Angeles County Fire Department
Violation Program:	HW
Violation Source:	CERS
Site ID:	445864
Site Name:	JK Diesel Repair
Violation Date:	03-15-2018
Citation:	22 CCR 12 66262.40(a) - California Code of Regulations, Title 22, Chapter 12, Section(s) 66262.40(a)
Violation Description:	Failure to keep a copy of each properly signed manifest for at least three years from the date the waste was accepted by the initial transporter. The manifest signed at the time the waste was accepted for transport shall be kept until receiving a signed copy from the designated facility which received the waste.
Violation Notes:	Returned to compliance on 11/27/2018. OBSERVATION: Uniform Hazardous Waste Manifests for used oil were not available at the time of inspection. CORRECTIVE ACTION: Locate a copy of all manifests for used oil and submit copies to the CUPA.
Violation Division:	Los Angeles County Fire Department

JK DIESEL REPAIR (Continued) **S104160202**

Violation Program:	HW
Violation Source:	CERS
Site ID:	445864
Site Name:	JK Diesel Repair
Violation Date:	03-15-2018
Citation:	22 CCR 15 66265.51 - California Code of Regulations, Title 22, Chapter 15, Section(s) 66265.51
Violation Description:	Failure to prepare and implement a written Contingency Plan to minimize hazards to human health or the environment from fires, explosions, or any unplanned sudden or non-sudden release of hazardous waste or hazardous waste constituents to air, soil, or surface water.
Violation Notes:	Returned to compliance on 11/27/2018. OBSERVATION: Facility failed to prepare an Contingency Plan. CORRECTIVE ACTION: The owner or operator shall prepare an Emergency Response Plan designed to minimize hazards to human health or the environment from fires, explosions, or any unplanned release of hazardous waste to air, soil, or surface water. Immediately prepare an Contingency Plan and submit a copy to the CUPA.
Violation Division:	Los Angeles County Fire Department
Violation Program:	HW
Violation Source:	CERS
Site ID:	445864
Site Name:	JK Diesel Repair
Violation Date:	03-15-2018
Citation:	HSC 6.95 25508(a)(1) - California Health and Safety Code, Chapter 6.95, Section(s) 25508(a)(1)
Violation Description:	Failure to complete and electronically submit a business plan when storing/handling a hazardous material at or above reportable quantities.
Violation Notes:	Returned to compliance on 11/27/2018. OBSERVATION: The facility failed to submit a complete Hazardous Materials Business Plan (HMBP) in the California Environmental Reporting System (CERS). CORRECTIVE ACTION: Facility is required to prepare/implement and uploaded into CERS a: G Site map per HSC 25505(a)2 that contains north orientation, loading areas, internal roads, adjacent streets, storm and sewer drains, access and exit points, emergency shutoffs, evacuation staging areas, hazardous material handling and storage areas, and emergency response equipment. G Disclosure of all Hazardous Materials and Hazardous Waste inventories. Reportable thresholds are 55gallons, 500lbs and/or 200cuft. Please enter maximum storage capacity for each. G Emergency Response Plan G Contingency Plan G Employee training Plan If the facility does not have Emergency Response Plan, Contingency Plan, Employee training Plan, you may complete CERS Consolidated Emergency Response/Contingency Plan instead to satisfy the [Truncated]
Violation Division:	Los Angeles County Fire Department
Violation Program:	HMRRP
Violation Source:	CERS
Site ID:	445864
Site Name:	JK Diesel Repair
Violation Date:	03-15-2018
Citation:	22 CCR 15 66265.31 - California Code of Regulations, Title 22, Chapter 15, Section(s) 66265.31
Violation Description:	Failure to maintain and operate the facility to minimize the possibility of a fire, explosion, or any unplanned sudden or non-sudden release of hazardous waste or hazardous waste constituents

JK DIESEL REPAIR (Continued) **S104160202**

to air, soil, or surface water which could threaten human health or the environment.

Violation Notes: Returned to compliance on 11/27/2018. OBSERVATION: Hazardous Waste (HW) storage area - Used oil secondary containment with used oil accumulation - Used absorbent (oily HW solids) accumulation around the used oil storage container CORRECTIVE ACTION: Remove all liquids from the secondary containment and properly dispose. Accumulate used oily absorbent in a metal container and affixed a HW label. Submit photos/documentation to the CUPA demonstrating the spill has been properly removed and managed.
Violation Division: Los Angeles County Fire Department
Violation Program: HW
Violation Source: CERS

Site ID: 445864
Site Name: JK Diesel Repair
Violation Date: 03-15-2018
Citation: HSC 6.95 25507 - California Health and Safety Code, Chapter 6.95, Section(s) 25507
Violation Description: Failure to adequately establish and implement a business plan when storing/handling a hazardous material at or above reportable quantities.
Violation Notes: Returned to compliance on 11/27/2018. OBSERVATION: Owner/Operator failed to establish and implement a Hazardous Materials Business Plan when storing hazardous materials at or above the thresholds quantities of 55 gallons/500 lbs/200 cubic feet. Observation of (HMs) at or above the thresholds quantities of 55 gallons/500 lbs/200 cubic feet: G (1) 250-gallon container storing used oil G (2) 250-gallon containers storing new oils G (6) 55-gallon metal drums storing HW solids (paper/metal) drained used oil filters G (2) 55-gallon metal drum storing G (3) 55-gallon contaminated fuel (managed as HW) G (1) 75-100gallon container storing unknowns (waste coolant?) CORRECTIVE ACTION: Establish and implement a Hazardous Materials Business Plan when storing hazardous materials at or above the thresholds quantities of 55 gallons/500 lbs/200 cubic feet.
Violation Division: Los Angeles County Fire Department
Violation Program: HMRRP
Violation Source: CERS

Site ID: 445864
Site Name: JK Diesel Repair
Violation Date: 03-15-2018
Citation: 22 CCR 15 66265.16 - California Code of Regulations, Title 22, Chapter 15, Section(s) 66265.16
Violation Description: Failure to provide employees with hazardous waste training program of class room instructions or on-the-job training within the first six months after the date of their employment or assignment to a facility, or to a new position at a facility and annually thereafter. Training records on current personnel shall be kept until closure of the facility and for former employees the record shall be kept for at least three years from the date the employee last worked at the facility. The records shall include the following: the job title for each position at the facility related to hazardous waste management, and the name of the employee filling each job; a written job description for each position, duties of facility personnel assigned to each position, and a written description of the type and amount of both introductory and continuing training that will be given to each

JK DIESEL REPAIR (Continued) **S104160202**

person filling a position.
Violation Notes: Returned to compliance on 11/27/2018. OBSERVATION: Failed to provide annual Hazardous Waste (HW) training to all employees. CORRECTIVE ACTION: All employees who generate/handle HW are required to have initial and annual refresher HW training. Ensure all employees who generate/handle recognize G HW point of generation G HW handling storage and disposal requirements G Emergency procedures regarding hazardous waste spills and/or release Provide training to all employees who generate/handle HW and provide supporting documentation (employee names, date of training, and training topics) to CUPA.
Violation Division: Los Angeles County Fire Department
Violation Program: HW
Violation Source: CERS

Evaluation:
Eval General Type: Compliance Evaluation Inspection
Eval Date: 03-15-2018
Violations Found: Yes
Eval Type: Routine done by local agency
Eval Notes: JAVIER HERRERA, GENERAL MANAGER
Eval Division: Los Angeles County Fire Department
Eval Program: HMRRP
Eval Source: CERS

Eval General Type: Compliance Evaluation Inspection
Eval Date: 03-15-2018
Violations Found: Yes
Eval Type: Routine done by local agency
Eval Notes: JAVIER HERRERA, GENERAL MANAGER
Eval Division: Los Angeles County Fire Department
Eval Program: HW
Eval Source: CERS

Eval General Type: Other/Unknown
Eval Date: 11-27-2018
Violations Found: No
Eval Type: Other, not routine, done by local agency
Eval Notes: Not reported
Eval Division: Los Angeles County Fire Department
Eval Program: HMRRP
Eval Source: CERS

Eval General Type: Other/Unknown
Eval Date: 11-27-2018
Violations Found: No
Eval Type: Other, not routine, done by local agency
Eval Notes: Not reported
Eval Division: Los Angeles County Fire Department
Eval Program: HW
Eval Source: CERS

Coordinates:
Site ID: 445864
Facility Name: JK Diesel Repair
Env Int Type Code: HMBP
Program ID: 10777873

JK DIESEL REPAIR (Continued) **S104160202**

Coord Name: Not reported
Ref Point Type Desc: Center of a facility or station.
Latitude: 34.030070
Longitude: -117.965860

Affiliation:
Affiliation Type Desc: Identification Signer
Entity Name: KEVIN GUAN
Entity Title: SECRETORY
Affiliation Address: Not reported
Affiliation City: Not reported
Affiliation State: Not reported
Affiliation Country: Not reported
Affiliation Zip: Not reported
Affiliation Phone: Not reported

Affiliation Type Desc: Legal Owner
Entity Name: BAOLONG LOGISTICS
Entity Title: Not reported
Affiliation Address: 15100 Nelson Ave
Affiliation City: City Of Industry
Affiliation State: CA
Affiliation Country: United States
Affiliation Zip: 91744
Affiliation Phone: (626) 617-6663

Affiliation Type Desc: Parent Corporation
Entity Name: stone solid express
Entity Title: Not reported
Affiliation Address: Not reported
Affiliation City: Not reported
Affiliation State: Not reported
Affiliation Country: Not reported
Affiliation Zip: Not reported
Affiliation Phone: Not reported

Affiliation Type Desc: CUPA District
Entity Name: Los Angeles County Fire
Entity Title: Not reported
Affiliation Address: 5825 Rickenbacker Road
Affiliation City: Commerce
Affiliation State: CA
Affiliation Country: Not reported
Affiliation Zip: 90040-3027
Affiliation Phone: (323) 890-4000

Affiliation Type Desc: Environmental Contact
Entity Name: KEVIN GUAN
Entity Title: Not reported
Affiliation Address: 15100 Nelson Ave
Affiliation City: City Of Industry
Affiliation State: CA
Affiliation Country: Not reported
Affiliation Zip: 91744
Affiliation Phone: Not reported

Affiliation Type Desc: Document Preparer

JK DIESEL REPAIR (Continued) **S104160202**

Entity Name:	KEVIN GUAN
Entity Title:	Not reported
Affiliation Address:	Not reported
Affiliation City:	Not reported
Affiliation State:	Not reported
Affiliation Country:	Not reported
Affiliation Zip:	Not reported
Affiliation Phone:	Not reported
Affiliation Type Desc:	Facility Mailing Address
Entity Name:	Mailing Address
Entity Title:	Not reported
Affiliation Address:	15100 Nelson Ave
Affiliation City:	City Of Industry
Affiliation State:	CA
Affiliation Country:	Not reported
Affiliation Zip:	91744
Affiliation Phone:	Not reported
Affiliation Type Desc:	Operator
Entity Name:	JAVIER HERRERA
Entity Title:	Not reported
Affiliation Address:	Not reported
Affiliation City:	Not reported
Affiliation State:	Not reported
Affiliation Country:	Not reported
Affiliation Zip:	Not reported
Affiliation Phone:	(951) 545-4035

HWTS:

Name:	NELSON LUBE SERVICE CORPORATION
Address:	15100 NELSON AVE
Address 2:	Not reported
City,State,Zip:	CITY OF INDUSTRY, CA 91709
EPA ID:	CAL000454320
Inactive Date:	Not reported
Create Date:	04/27/2020
Last Act Date:	09/30/2020
Mailing Name:	Not reported
Mailing Address:	4195 CHINO HILLS PKWY #618
Mailing Address 2:	Not reported
Mailing City,State,Zip:	CHINO HILLS, CA 91709
Owner Name:	ZHIXIAN WANG
Owner Address:	4195 CHINO HILLS PKWY #618
Owner Address 2:	Not reported
Owner City,State,Zip:	CHINO HILLS, CA 91709
Contact Name:	ZHIXIAN WANG
Contact Address:	4195 CHINO HILLS PKWY #618
Contact Address 2:	Not reported
City,State,Zip:	CHINO HILLS, CA 91709

NAICS:

EPA ID:	CAL000454320
Create Date:	2020-04-27 11:17:20.127
NAICS Code:	811121
NAICS Description:	Automotive Body, Paint, and Interior Repair and Maintenance

JK DIESEL REPAIR (Continued) **S104160202**

Issued EPA ID Date: 2020-04-27 11:17:20.11000
Inactive Date: Not reported
Facility Name: NELSON LUBE SERVICE CORPORATION
Facility Address: 15100 NELSON AVE
Facility Address 2: Not reported
Facility City: CITY OF INDUSTRY
Facility County: Not reported
Facility State: CA
Facility Zip: 91709

Name: PARAMOUNT TRANSPORT INC
Address: 15100 NELSON AVE STE 101
Address 2: Not reported
City,State,Zip: CITY OF INDUSTRY, CA 91746
EPA ID: CAL000454896
Inactive Date: 06/30/2020
Create Date: 06/03/2020
Last Act Date: 01/04/2021
Mailing Name: Not reported
Mailing Address: 20687 AMAR RD STE #2-259
Mailing Address 2: Not reported
Mailing City,State,Zip: WALNUT, CA 91789
Owner Name: PARAMOUNT TRANSPORT INC
Owner Address: 20687 AMAR RD STE #2-259
Owner Address 2: Not reported
Owner City,State,Zip: WALNUT, CA 91789
Contact Name: GUAN WANG
Contact Address: 15100 NELSON AVE STE 101
Contact Address 2: Not reported
City,State,Zip: CITY OF INDUSTRY, CA 91746

NAICS:
EPA ID: CAL000454896
Create Date: 2020-06-03 09:20:31.340
NAICS Code: 484230
NAICS Description: Specialized Freight (except Used Goods) Trucking, Long-Distance
Issued EPA ID Date: 2020-06-03 09:20:31.31000
Inactive Date: 2020-06-30 00:00:00
Facility Name: PARAMOUNT TRANSPORT INC
Facility Address: 15100 NELSON AVE STE 101
Facility Address 2: Not reported
Facility City: CITY OF INDUSTRY
Facility County: Not reported
Facility State: CA
Facility Zip: 91746

Name: BINS TRUCKING INC
Address: 15100 NELSON AVE
Address 2: Not reported
City,State,Zip: CITY OF INDUSTRY, CA 917444334
EPA ID: CAC003062112
Inactive Date: 07/02/2020
Create Date: 04/02/2020
Last Act Date: 07/03/2020
Mailing Name: Not reported
Mailing Address: 1120 GINGER LANE

JK DIESEL REPAIR (Continued) **S104160202**

Mailing Address 2:	Not reported
Mailing City,State,Zip:	CORONA, CA 92879
Owner Name:	BIN ZHANG
Owner Address:	15100 NELSON AVE
Owner Address 2:	Not reported
Owner City,State,Zip:	CITY OF INDUSTRY, CA 917444334
Contact Name:	BIN ZHANG
Contact Address:	1120 GINGER LANE
Contact Address 2:	Not reported
City,State,Zip:	CORONA, CA 92879

NAICS:

EPA ID:	CAC003062112
Create Date:	2020-04-02 00:04:48.403
NAICS Code:	811111
NAICS Description:	General Automotive Repair
Issued EPA ID Date:	2020-04-02 00:04:48.41700
Inactive Date:	2020-07-02 00:04:48.35700
Facility Name:	BINS TRUCKING INC
Facility Address:	15100 NELSON AVE
Facility Address 2:	Not reported
Facility City:	CITY OF INDUSTRY
Facility County:	Not reported
Facility State:	CA
Facility Zip:	917444334

Name:	NELSON LUBE SERVICE CORPORATION
Address:	15100 NELSON AVE
Address 2:	Not reported
City,State,Zip:	CITY OF INDUSTRY, CA 917444334
EPA ID:	CAC003064293
Inactive Date:	07/23/2020
Create Date:	04/23/2020
Last Act Date:	07/24/2020
Mailing Name:	Not reported
Mailing Address:	4195 CHINO HILLS PKWY#618
Mailing Address 2:	Not reported
Mailing City,State,Zip:	CHINO HILLS, CA 91709
Owner Name:	ZHIXIAN WANG
Owner Address:	4195 CHINO HILLS PKWY#618
Owner Address 2:	Not reported
Owner City,State,Zip:	CHINO HILLS, CA 91709
Contact Name:	CLAIRE CAO
Contact Address:	4195 CHINO HILLS PKWY#618
Contact Address 2:	Not reported
City,State,Zip:	CHINO HILLS, CA 91709

NAICS:

EPA ID:	CAC003064293
Create Date:	2020-04-23 19:25:57.067
NAICS Code:	811111
NAICS Description:	General Automotive Repair
Issued EPA ID Date:	2020-04-23 19:25:57.08000
Inactive Date:	2020-07-23 19:25:56.94000
Facility Name:	NELSON LUBE SERVICE CORPORATION
Facility Address:	15100 NELSON AVE
Facility Address 2:	Not reported

JK DIESEL REPAIR (Continued) **S104160202**

Facility City:	CITY OF INDUSTRY
Facility County:	Not reported
Facility State:	CA
Facility Zip:	917444334

B19 **NELSON LUBE SERVICE CORPORATION** **RCRA NonGen / NLR** **1026164285**
SE **15100 NELSON AVE** **CAC003064293**
< 1/8 **CITY OF INDUSTRY, CA 91744**
0.090 mi.
476 ft. **Site 4 of 6 in cluster B**

Relative: **Higher**
Actual: **313 ft.**

RCRA NonGen / NLR:

Date Form Received by Agency:	2020-04-23 00:00:00.0
Handler Name:	NELSON LUBE SERVICE CORPORATION
Handler Address:	15100 NELSON AVE
Handler City,State,Zip:	CITY OF INDUSTRY, CA 91744-4334
EPA ID:	CAC003064293
Contact Name:	CLAIRE CAO
Contact Address:	4195 CHINO HILLS PKWY#618
Contact City,State,Zip:	CHINO HILLS, CA 91709
Contact Telephone:	626-679-1635
Contact Fax:	Not reported
Contact Email:	DISPATCHASTRAL@GMAIL.COM
Contact Title:	Not reported
EPA Region:	09
Land Type:	Not reported
Federal Waste Generator Description:	Not a generator, verified
Non-Notifier:	Not reported
Biennial Report Cycle:	Not reported
Accessibility:	Not reported
Active Site Indicator:	Not reported
State District Owner:	Not reported
State District:	Not reported
Mailing Address:	4195 CHINO HILLS PKWY#618
Mailing City,State,Zip:	CHINO HILLS, CA 91709
Owner Name:	ZHIXIAN WANG
Owner Type:	Other
Operator Name:	CLAIRE CAO
Operator Type:	Other
Short-Term Generator Activity:	No
Importer Activity:	No
Mixed Waste Generator:	No
Transporter Activity:	No
Transfer Facility Activity:	No
Recycler Activity with Storage:	No
Small Quantity On-Site Burner Exemption:	No
Smelting Melting and Refining Furnace Exemption:	No
Underground Injection Control:	No
Off-Site Waste Receipt:	No
Universal Waste Indicator:	No
Universal Waste Destination Facility:	No
Federal Universal Waste:	No
Active Site Fed-Reg Treatment Storage and Disposal Facility:	Not reported
Active Site Converter Treatment storage and Disposal Facility:	Not reported
Active Site State-Reg Treatment Storage and Disposal Facility:	Not reported
Active Site State-Reg Handler:	---
Federal Facility Indicator:	Not reported

NELSON LUBE SERVICE CORPORATION (Continued) **1026164285**

Hazardous Secondary Material Indicator:	N
Sub-Part K Indicator:	Not reported
Commercial TSD Indicator:	No
Treatment Storage and Disposal Type:	Not reported
2018 GPRA Permit Baseline:	Not on the Baseline
2018 GPRA Renewals Baseline:	Not on the Baseline
Permit Renewals Workload Universe:	Not reported
Permit Workload Universe:	Not reported
Permit Progress Universe:	Not reported
Post-Closure Workload Universe:	Not reported
Closure Workload Universe:	Not reported
202 GPRA Corrective Action Baseline:	No
Corrective Action Workload Universe:	No
Subject to Corrective Action Universe:	No
Non-TSDFs Where RCRA CA has Been Imposed Universe:	No
TSDFs Potentially Subject to CA Under 3004 (u)/(v) Universe:	No
TSDFs Only Subject to CA under Discretionary Auth Universe:	No
Corrective Action Priority Ranking:	No NCAPS ranking
Environmental Control Indicator:	No
Institutional Control Indicator:	No
Human Exposure Controls Indicator:	N/A
Groundwater Controls Indicator:	N/A
Operating TSDF Universe:	Not reported
Full Enforcement Universe:	Not reported
Significant Non-Complier Universe:	No
Unaddressed Significant Non-Complier Universe:	No
Addressed Significant Non-Complier Universe:	No
Significant Non-Complier With a Compliance Schedule Universe:	No
Financial Assurance Required:	Not reported
Handler Date of Last Change:	2020-04-24 18:56:45.0
Recognized Trader-Importer:	No
Recognized Trader-Exporter:	No
Importer of Spent Lead Acid Batteries:	No
Exporter of Spent Lead Acid Batteries:	No
Recycler Activity Without Storage:	No
Manifest Broker:	No
Sub-Part P Indicator:	No

Handler - Owner Operator:

Owner/Operator Indicator:	Owner
Owner/Operator Name:	ZHIXIAN WANG
Legal Status:	Other
Date Became Current:	Not reported
Date Ended Current:	Not reported
Owner/Operator Address:	4195 CHINO HILLS PKWY#618
Owner/Operator City,State,Zip:	CHINO HILLS, CA 91709
Owner/Operator Telephone:	626-679-1635
Owner/Operator Telephone Ext:	Not reported
Owner/Operator Fax:	Not reported
Owner/Operator Email:	Not reported

Owner/Operator Indicator:	Operator
Owner/Operator Name:	CLAIRE CAO
Legal Status:	Other
Date Became Current:	Not reported
Date Ended Current:	Not reported

NELSON LUBE SERVICE CORPORATION (Continued) **1026164285**

Owner/Operator Address: 4195 CHINO HILLS PKWY#618
Owner/Operator City,State,Zip: CHINO HILLS, CA 91709
Owner/Operator Telephone: 626-679-1635
Owner/Operator Telephone Ext: Not reported
Owner/Operator Fax: Not reported
Owner/Operator Email: Not reported

Historic Generators:
Receive Date: 2020-04-23 00:00:00.0
Handler Name: NELSON LUBE SERVICE CORPORATION
Federal Waste Generator Description: Not a generator, verified
State District Owner: Not reported
Large Quantity Handler of Universal Waste: No
Recognized Trader Importer: No
Recognized Trader Exporter: No
Spent Lead Acid Battery Importer: No
Spent Lead Acid Battery Exporter: No
Current Record: Yes
Non Storage Recycler Activity: Not reported
Electronic Manifest Broker: Not reported

List of NAICS Codes and Descriptions:
NAICS Code: 811111
NAICS Description: GENERAL AUTOMOTIVE REPAIR

Facility Has Received Notices of Violations:
Violations: No Violations Found

Evaluation Action Summary:
Evaluations: No Evaluations Found

B20 **TECHALLOY INC., CALIFORNIA** **CA HIST UST** **U001569656**
SE **15100 NELSON AVE** **N/A**
< 1/8 **CITY OF INDUSTRY, CA 91744**
0.090 mi.
476 ft. **Site 5 of 6 in cluster B**

Relative:
Higher

Actual:
313 ft.

HIST UST:
Name: TECHALLOY INC., CALIFORNIA
Address: 15100 NELSON AVE
City,State,Zip: CITY OF INDUSTRY, CA 91744
File Number: Not reported
URL: Not reported
Region: STATE
Facility ID: 00000050508
Facility Type: Other
Other Type: WIRE MANUFACTURER
Contact Name: HAROLD MITCHELL
Telephone: 8183302211
Owner Name: TECHALLOY INC.
Owner Address: Not reported
Owner City,St,Zip: RAHNS, PA 19426
Total Tanks: 0003

Tank Num: 001

TECHALLOY INC., CALIFORNIA (Continued) **U001569656**

Container Num:	1
Year Installed:	1955
Tank Capacity:	00005000
Tank Used for:	WASTE
Type of Fuel:	Not reported
Container Construction Thickness:	6
Leak Detection:	Visual

Tank Num:	002
Container Num:	2
Year Installed:	1955
Tank Capacity:	00031000
Tank Used for:	WASTE
Type of Fuel:	Not reported
Container Construction Thickness:	6
Leak Detection:	Visual

Tank Num:	003
Container Num:	3
Year Installed:	1958
Tank Capacity:	00001000
Tank Used for:	PRODUCT
Type of Fuel:	DIESEL
Container Construction Thickness:	Not reported
Leak Detection:	Stock Inventor

B21 **TECHALLOY COMPANY INC** **CA LUST** **S103281782**
SE **15100 NELSON AVE E** **CA Cortese** **N/A**
< 1/8 **INDUSTRY, CA 91744** **CA CERS**
0.090 mi.
476 ft. **Site 6 of 6 in cluster B**

Relative:
Higher

Actual:
313 ft.

LUST:

Name:	TECHALLOY COMPANY INC
Address:	15100 NELSON AVE E
City,State,Zip:	INDUSTRY, CA 91744
Lead Agency:	LOS ANGELES COUNTY
Case Type:	LUST Cleanup Site
Geo Track:	http://geotracker.waterboards.ca.gov/profile_report.asp?global_id=T0603702917
Global Id:	T0603702917
Latitude:	34.0307416
Longitude:	-117.9636718
Status:	Completed - Case Closed
Status Date:	07/29/1993
Case Worker:	JOA
RB Case Number:	I-03464
Local Agency:	LOS ANGELES COUNTY
File Location:	Not reported
Local Case Number:	Not reported
Potential Media Affect:	Soil
Potential Contaminants of Concern:	Diesel
Site History:	Not reported

LUST:

Global Id:	T0603702917
Contact Type:	Local Agency Caseworker
Contact Name:	JOHN AWUJO
Organization Name:	LOS ANGELES COUNTY

TECHALLOY COMPANY INC (Continued) **S103281782**

Address: 900 S FREMONT AVE
City: ALHAMBRA
Email: jawujo@dpw.lacounty.gov
Phone Number: 6264583507

Global Id: T0603702917
Contact Type: Regional Board Caseworker
Contact Name: YUE RONG
Organization Name: LOS ANGELES RWQCB (REGION 4)
Address: 320 W. 4TH ST., SUITE 200
City: Los Angeles
Email: yrong@waterboards.ca.gov
Phone Number: Not reported

LUST:
Global Id: T0603702917
Action Type: Other
Date: 08/14/1991
Action: Leak Discovery

Global Id: T0603702917
Action Type: Other
Date: 08/14/1991
Action: Leak Stopped

Global Id: T0603702917
Action Type: Other
Date: 12/09/1991
Action: Leak Reported

LUST:
Global Id: T0603702917
Status: Open - Case Begin Date
Status Date: 10/26/1987

Global Id: T0603702917
Status: Open - Site Assessment
Status Date: 10/26/1987

Global Id: T0603702917
Status: Completed - Case Closed
Status Date: 07/29/1993

LUST REG 4:
Region: 4
Regional Board: 04
County: Los Angeles
Facility Id: I-03464
Status: Case Closed
Substance: Diesel
Substance Quantity: Not reported
Local Case No: Not reported
Case Type: Soil
Abatement Method Used at the Site: Not reported
Global ID: T0603702917

TECHALLOY COMPANY INC (Continued) **S103281782**

W Global ID: Not reported
Staff: UNK
Local Agency: 19000
Cross Street: CALIFORNIA
Enforcement Type: Informal Enforcement Actions,including Notices of Violations and Staff Enforcement Letters
Date Leak Discovered: 8/14/1991
Date Leak First Reported: 12/9/1991
Date Leak Record Entered: 12/22/1991
Date Confirmation Began: Not reported
Date Leak Stopped: 8/14/1991
Date Case Last Changed on Database: 7/29/1993
Date the Case was Closed: 7/29/1993
How Leak Discovered: Tank Closure
How Leak Stopped: Not reported
Cause of Leak: UNK
Leak Source: UNK
Operator: MITCHELL, HAROLD
Water System: Not reported
Well Name: Not reported
Approx. Dist To Production Well (ft): 1188.690735260873943675403 7515
Source of Cleanup Funding: UNK
Preliminary Site Assessment Workplan Submitted: 10/26/1987
Preliminary Site Assessment Began: 10/26/1987
Pollution Characterization Began: Not reported
Remediation Plan Submitted: Not reported
Remedial Action Underway: Not reported
Post Remedial Action Monitoring Began: Not reported
Enforcement Action Date: 1/1/1965
Historical Max MTBE Date: Not reported
Hist Max MTBE Conc in Groundwater: Not reported
Hist Max MTBE Conc in Soil: Not reported
Significant Interim Remedial Action Taken: Not reported
GW Qualifier: Not reported
Soil Qualifier: Not reported
Organization: Not reported
Owner Contact: Not reported
Responsible Party: SIGMA PROPERTIES INC
RP Address: 9 BENEDICT PL, GREENWICH, CONNECTICUT 06830
Program: LUST
Lat/Long: 34.0309519 / -1
Local Agency Staff: Not reported
Beneficial Use: Not reported
Priority: Not reported
Cleanup Fund Id: Not reported
Suspended: Not reported
Assigned Name: Not reported
Summary: OLD CASE #010292-06

CORTESE:
Name: TECHALLOY COMPANY INC
Address: 15100 NELSON AVE E
City,State,Zip: INDUSTRY, CA 91744
Region: CORTESE
Envirostor Id: Not reported
Global ID: T0603702917
Site/Facility Type: LUST CLEANUP SITE
Cleanup Status: COMPLETED - CASE CLOSED

TECHALLOY COMPANY INC (Continued) **S103281782**

Status Date:	Not reported
Site Code:	Not reported
Latitude:	Not reported
Longitude:	Not reported
Owner:	Not reported
Enf Type:	Not reported
Swat R:	Not reported
Flag:	active
Order No:	Not reported
Waste Discharge System No:	Not reported
Effective Date:	Not reported
Region 2:	Not reported
WID Id:	Not reported
Solid Waste Id No:	Not reported
Waste Management Uit Name:	Not reported
File Name:	Active Open

CERS:

Name:	TECHALLOY COMPANY INC
Address:	15100 NELSON AVE E
City,State,Zip:	INDUSTRY, CA 91744
Site ID:	253879
CERS ID:	T0603702917
CERS Description:	Leaking Underground Storage Tank Cleanup Site

Affiliation:

Affiliation Type Desc:	Regional Board Caseworker
Entity Name:	YUE RONG - LOS ANGELES RWQCB (REGION 4)
Entity Title:	Not reported
Affiliation Address:	320 W. 4TH ST., SUITE 200
Affiliation City:	Los Angeles
Affiliation State:	CA
Affiliation Country:	Not reported
Affiliation Zip:	Not reported
Affiliation Phone:	Not reported

Affiliation Type Desc:	Local Agency Caseworker
Entity Name:	JOHN AWUJO - LOS ANGELES COUNTY
Entity Title:	Not reported
Affiliation Address:	900 S FREMONT AVE
Affiliation City:	ALHAMBRA
Affiliation State:	CA
Affiliation Country:	Not reported
Affiliation Zip:	Not reported
Affiliation Phone:	6264583507

D22 **BROUGH INDUSTRIES INC.** **SEMS 1000665980**
SE **15100 E. NELSON AVE.** **ECHO CAD983633710**
< 1/8 **CITY OF INDUSTRY, CA 91744**
0.118 mi.
623 ft. **Site 1 of 5 in cluster D**

Relative: **Higher**
Actual: **313 ft.**

SEMS:

Site ID:	0904474
EPA ID:	CAD983633710
Name:	BROUGH INDUSTRIES INC.
Address:	15100 E. NELSON AVE.

BROUGH INDUSTRIES INC. (Continued) **1000665980**

Address 2:	Not reported
City,State,Zip:	CITY OF INDUSTRY, CA 91744
Cong District:	34
FIPS Code:	06037
Latitude:	Not reported
Longitude:	Not reported
FF:	N
NPL:	Not on the NPL
Non NPL Status:	NFRAP-Site does not qualify for the NPL based on existing information

SEMS Detail:

Region:	09
Site ID:	0904474
EPA ID:	CAD983633710
Site Name:	BROUGH INDUSTRIES INC.
NPL:	N
FF:	N
OU:	00
Action Code:	OO
Action Name:	SITE REASS
SEQ:	1
Start Date:	2013-07-01 05:00:00
Finish Date:	10/1/2014 5:00:00 AM
Qual:	N
Current Action Lead:	EPA Perf

Region:	09
Site ID:	0904474
EPA ID:	CAD983633710
Site Name:	BROUGH INDUSTRIES INC.
NPL:	N
FF:	N
OU:	00
Action Code:	PA
Action Name:	PA
SEQ:	1
Start Date:	1993-02-26 05:00:00
Finish Date:	2/26/1993 5:00:00 AM
Qual:	H
Current Action Lead:	EPA Perf

Region:	09
Site ID:	0904474
EPA ID:	CAD983633710
Site Name:	BROUGH INDUSTRIES INC.
NPL:	N
FF:	N
OU:	00
Action Code:	DS
Action Name:	DISCVRY
SEQ:	1
Start Date:	1992-04-15 04:00:00
Finish Date:	4/15/1992 4:00:00 AM
Qual:	Not reported
Current Action Lead:	EPA Perf

BROUGH INDUSTRIES INC. (Continued) **1000665980**

ECHO:
- Envid: 1000665980
- Registry ID: 110012189951
- DFR URL: http://echo.epa.gov/detailed-facility-report?fid=110012189951
- Name: BROUGH INDUSTRIES INC.
- Address: 15100 E NELSON AVE
- City,State,Zip: CITY OF INDUSTRY, CA 91744

D23 **L & L TRANS INC** **CA SWEEPS UST** **S101618906**
SE **15100 E NELSON AVE** **CA FID UST** **N/A**
< 1/8 **INDUSTRY, CA 91746** **CA HAZNET**
0.118 mi. **CA HWTS**
623 ft. **Site 2 of 5 in cluster D**

Relative: Higher

Actual: 313 ft.

SWEEPS UST:
- Name: TECHALLOY CO INC
- Address: 15100 E NELSON AVE
- City: INDUSTRY
- Status: Active
- Comp Number: 3464
- Number: 9
- Board Of Equalization: Not reported
- Referral Date: 06-30-89
- Action Date: Not reported
- Created Date: 06-30-89
- Owner Tank Id: Not reported
- SWRCB Tank Id: 19-000-003464-000001
- Tank Status: A
- Capacity: Not reported
- Active Date: 06-30-89
- Tank Use: UNKNOWN
- STG: W
- Content: Not reported
- Number Of Tanks: 1

CA FID UST:
- Facility ID: 19003365
- Regulated By: UTNKA
- Regulated ID: 00050508
- Cortese Code: Not reported
- SIC Code: Not reported
- Facility Phone: 8180000000
- Mail To: Not reported
- Mailing Address: 15100 E NELSON AVE
- Mailing Address 2: Not reported
- Mailing City,St,Zip: INDUSTRY
- Contact: Not reported
- Contact Phone: Not reported
- DUNs Number: Not reported
- NPDES Number: Not reported
- EPA ID: Not reported
- Comments: Not reported
- Status: Active

HAZNET:
- Name: L & L TRANS INC

L & L TRANS INC (Continued) **S101618906**

Address:	15100 E NELSON AVE
Address 2:	Not reported
City,State,Zip:	INDUSTRY, CA 91746
Contact:	ROGER DIEU/OWNER
Telephone:	8884546376
Mailing Name:	Not reported
Mailing Address:	15100 E NELSON AVE
Year:	2014
Gepaid:	CAL000392099
TSD EPA ID:	CAD099452708
CA Waste Code:	221 - Waste oil and mixed oil
Disposal Method:	H039 - Other Recovery Of Reclamation For Reuse Including Acid Regeneration, Organics Recovery Ect
Tons:	12.597
Year:	2014
Gepaid:	CAL000392099
TSD EPA ID:	CAD099452708
CA Waste Code:	134 - Aqueous solution with total organic residues less than 10 percent
Disposal Method:	H039 - Other Recovery Of Reclamation For Reuse Including Acid Regeneration, Organics Recovery Ect
Tons:	0.714
Year:	2013
Gepaid:	CAL000392099
TSD EPA ID:	CAD099452708
CA Waste Code:	221 - Waste oil and mixed oil
Disposal Method:	H039 - Other Recovery Of Reclamation For Reuse Including Acid Regeneration, Organics Recovery Ect
Tons:	0.912

Additional Info:

Year:	2014
Gen EPA ID:	CAL000392099
Shipment Date:	20140820
Creation Date:	10/31/2014 22:14:57
Receipt Date:	20140820
Manifest ID:	004926538FLE
Trans EPA ID:	CAD982488470
Trans Name:	SWIFT OIL & VACUUM INC
Trans 2 EPA ID:	Not reported
Trans 2 Name:	Not reported
TSDF EPA ID:	CAD099452708
Trans Name:	INDUSTRIAL SERVICE OIL CO INC
TSDF Alt EPA ID:	Not reported
TSDF Alt Name:	Not reported
Waste Code Description:	221 - Waste oil and mixed oil
RCRA Code:	Not reported
Meth Code:	H039 - Other Recovery Of Reclamation For Reuse Including Acid Regeneration, Organics Recovery Ect
Quantity Tons:	0.76
Waste Quantity:	200
Quantity Unit:	G

L & L TRANS INC (Continued) **S101618906**

Additional Code 1:	Not reported
Additional Code 2:	Not reported
Additional Code 3:	Not reported
Additional Code 4:	Not reported
Additional Code 5:	Not reported
Shipment Date:	20140804
Creation Date:	11/7/2014 22:15:04
Receipt Date:	20140804
Manifest ID:	002186727GBF
Trans EPA ID:	CAD982488470
Trans Name:	SWIFT OIL & VACUUM INC
Trans 2 EPA ID:	Not reported
Trans 2 Name:	Not reported
TSDF EPA ID:	CAD099452708
Trans Name:	INDUSTRIAL SERVICE OIL CO INC
TSDF Alt EPA ID:	Not reported
TSDF Alt Name:	Not reported
Waste Code Description:	221 - Waste oil and mixed oil
RCRA Code:	Not reported
Meth Code:	H039 - Other Recovery Of Reclamation For Reuse Including Acid Regeneration, Organics Recovery Ect
Quantity Tons:	0.76
Waste Quantity:	200
Quantity Unit:	G
Additional Code 1:	Not reported
Additional Code 2:	Not reported
Additional Code 3:	Not reported
Additional Code 4:	Not reported
Additional Code 5:	Not reported
Shipment Date:	20140717
Creation Date:	9/24/2014 22:15:21
Receipt Date:	20140718
Manifest ID:	001745683GBF
Trans EPA ID:	CAR000201459
Trans Name:	LOS ANGELES PUMPING CO LLC
Trans 2 EPA ID:	Not reported
Trans 2 Name:	Not reported
TSDF EPA ID:	CAD099452708
Trans Name:	INDUSTRIAL SERVICE OIL CO INC
TSDF Alt EPA ID:	Not reported
TSDF Alt Name:	Not reported
Waste Code Description:	221 - Waste oil and mixed oil
RCRA Code:	Not reported
Meth Code:	H039 - Other Recovery Of Reclamation For Reuse Including Acid Regeneration, Organics Recovery Ect
Quantity Tons:	0.76
Waste Quantity:	200
Quantity Unit:	G
Additional Code 1:	Not reported
Additional Code 2:	Not reported
Additional Code 3:	Not reported
Additional Code 4:	Not reported
Additional Code 5:	Not reported
Shipment Date:	20140623

L & L TRANS INC (Continued) **S101618906**

Creation Date:	9/14/2014 22:15:04
Receipt Date:	20140624
Manifest ID:	002186533GBF
Trans EPA ID:	CAD982488470
Trans Name:	SWIFT OIL & VACUUM INC
Trans 2 EPA ID:	Not reported
Trans 2 Name:	Not reported
TSDF EPA ID:	CAD099452708
Trans Name:	INDUSTRIAL SERVICE OIL CO INC
TSDF Alt EPA ID:	Not reported
TSDF Alt Name:	Not reported
Waste Code Description:	221 - Waste oil and mixed oil
RCRA Code:	Not reported
Meth Code:	H039 - Other Recovery Of Reclamation For Reuse Including Acid Regeneration, Organics Recovery Ect
Quantity Tons:	0.76
Waste Quantity:	200
Quantity Unit:	G
Additional Code 1:	Not reported
Additional Code 2:	Not reported
Additional Code 3:	Not reported
Additional Code 4:	Not reported
Additional Code 5:	Not reported

Shipment Date:	20140605
Creation Date:	8/19/2014 22:15:04
Receipt Date:	20140606
Manifest ID:	002186449GBF
Trans EPA ID:	CAD982488470
Trans Name:	SWIFT OIL & VACUUM INC
Trans 2 EPA ID:	Not reported
Trans 2 Name:	Not reported
TSDF EPA ID:	CAD099452708
Trans Name:	INDUSTRIAL SERVICE OIL CO INC
TSDF Alt EPA ID:	Not reported
TSDF Alt Name:	Not reported
Waste Code Description:	221 - Waste oil and mixed oil
RCRA Code:	Not reported
Meth Code:	H039 - Other Recovery Of Reclamation For Reuse Including Acid Regeneration, Organics Recovery Ect
Quantity Tons:	1.52
Waste Quantity:	400
Quantity Unit:	G
Additional Code 1:	Not reported
Additional Code 2:	Not reported
Additional Code 3:	Not reported
Additional Code 4:	Not reported
Additional Code 5:	Not reported

Shipment Date:	20140528
Creation Date:	8/18/2014 22:15:04
Receipt Date:	20140528
Manifest ID:	002186418GBF
Trans EPA ID:	CAD982488470
Trans Name:	SWIFT OIL & VACUUM INC
Trans 2 EPA ID:	Not reported
Trans 2 Name:	Not reported

L & L TRANS INC (Continued) **S101618906**

TSDF EPA ID:	CAD099452708
Trans Name:	INDUSTRIAL SERVICE OIL CO INC
TSDF Alt EPA ID:	Not reported
TSDF Alt Name:	Not reported
Waste Code Description:	221 - Waste oil and mixed oil
RCRA Code:	Not reported
Meth Code:	H039 - Other Recovery Of Reclamation For Reuse Including Acid Regeneration, Organics Recovery Ect
Quantity Tons:	1.52
Waste Quantity:	400
Quantity Unit:	G
Additional Code 1:	Not reported
Additional Code 2:	Not reported
Additional Code 3:	Not reported
Additional Code 4:	Not reported
Additional Code 5:	Not reported
Shipment Date:	20140513
Creation Date:	7/24/2014 22:15:06
Receipt Date:	20140514
Manifest ID:	002186353GBF
Trans EPA ID:	CAD982488470
Trans Name:	SWIFT OIL & VACUUM INC
Trans 2 EPA ID:	Not reported
Trans 2 Name:	Not reported
TSDF EPA ID:	CAD099452708
Trans Name:	INDUSTRIAL SERVICE OIL CO INC
TSDF Alt EPA ID:	Not reported
TSDF Alt Name:	Not reported
Waste Code Description:	221 - Waste oil and mixed oil
RCRA Code:	Not reported
Meth Code:	H039 - Other Recovery Of Reclamation For Reuse Including Acid Regeneration, Organics Recovery Ect
Quantity Tons:	0.912
Waste Quantity:	240
Quantity Unit:	G
Additional Code 1:	Not reported
Additional Code 2:	Not reported
Additional Code 3:	Not reported
Additional Code 4:	Not reported
Additional Code 5:	Not reported
Shipment Date:	20140429
Creation Date:	7/22/2014 22:15:05
Receipt Date:	20140430
Manifest ID:	002186300GBF
Trans EPA ID:	CAD982488470
Trans Name:	SWIFT OIL & VACUUM INC
Trans 2 EPA ID:	Not reported
Trans 2 Name:	Not reported
TSDF EPA ID:	CAD099452708
Trans Name:	INDUSTRIAL SERVICE OIL CO INC
TSDF Alt EPA ID:	Not reported
TSDF Alt Name:	Not reported
Waste Code Description:	221 - Waste oil and mixed oil
RCRA Code:	Not reported
Meth Code:	H039 - Other Recovery Of Reclamation For Reuse Including Acid

L & L TRANS INC (Continued) **S101618906**

	Regeneration, Organics Recovery Ect
Quantity Tons:	1.52
Waste Quantity:	400
Quantity Unit:	G
Additional Code 1:	Not reported
Additional Code 2:	Not reported
Additional Code 3:	Not reported
Additional Code 4:	Not reported
Additional Code 5:	Not reported
Shipment Date:	20140409
Creation Date:	7/7/2014 22:15:06
Receipt Date:	20140409
Manifest ID:	002186208GBF
Trans EPA ID:	CAD982488470
Trans Name:	SWIFT OIL & VACUUM INC
Trans 2 EPA ID:	Not reported
Trans 2 Name:	Not reported
TSDF EPA ID:	CAD099452708
Trans Name:	INDUSTRIAL SERVICE OIL CO INC
TSDF Alt EPA ID:	Not reported
TSDF Alt Name:	Not reported
Waste Code Description:	221 - Waste oil and mixed oil
RCRA Code:	Not reported
Meth Code:	H039 - Other Recovery Of Reclamation For Reuse Including Acid Regeneration, Organics Recovery Ect
Quantity Tons:	1.425
Waste Quantity:	375
Quantity Unit:	G
Additional Code 1:	Not reported
Additional Code 2:	Not reported
Additional Code 3:	Not reported
Additional Code 4:	Not reported
Additional Code 5:	Not reported
Shipment Date:	20140226
Creation Date:	5/22/2014 22:14:52
Receipt Date:	20140226
Manifest ID:	002186044GBF
Trans EPA ID:	CAD982488470
Trans Name:	SWIFT OIL & VACUUM INC
Trans 2 EPA ID:	Not reported
Trans 2 Name:	Not reported
TSDF EPA ID:	CAD099452708
Trans Name:	INDUSTRIAL SERVICE OIL CO INC
TSDF Alt EPA ID:	Not reported
TSDF Alt Name:	Not reported
Waste Code Description:	221 - Waste oil and mixed oil
RCRA Code:	Not reported
Meth Code:	H039 - Other Recovery Of Reclamation For Reuse Including Acid Regeneration, Organics Recovery Ect
Quantity Tons:	1.14
Waste Quantity:	300
Quantity Unit:	G
Additional Code 1:	Not reported
Additional Code 2:	Not reported
Additional Code 3:	Not reported

L & L TRANS INC (Continued) **S101618906**

Additional Code 4: Not reported
Additional Code 5: Not reported

Additional Info:
Year: 2013
Gen EPA ID: CAL000392099

Shipment Date: 20131227
Creation Date: 3/2/2014 22:15:06
Receipt Date: 20131227
Manifest ID: 002185751GBF
Trans EPA ID: CAD982488470
Trans Name: SWIFT OIL & VACUUM INC
Trans 2 EPA ID: Not reported
Trans 2 Name: Not reported
TSDF EPA ID: CAD099452708
Trans Name: INDUSTRIAL SERVICE OIL CO INC
TSDF Alt EPA ID: Not reported
TSDF Alt Name: Not reported
Waste Code Description: 221 - Waste oil and mixed oil
RCRA Code: Not reported
Meth Code: H039 - Other Recovery Of Reclamation For Reuse Including Acid Regeneration, Organics Recovery Ect
Quantity Tons: 0.912
Waste Quantity: 240
Quantity Unit: G
Additional Code 1: Not reported
Additional Code 2: Not reported
Additional Code 3: Not reported
Additional Code 4: Not reported
Additional Code 5: Not reported

HWTS:
Name: L & L TRANS INC
Address: 15100 E NELSON AVE
Address 2: Not reported
City,State,Zip: INDUSTRY, CA 91746
EPA ID: CAL000392099
Inactive Date: 06/30/2014
Create Date: 12/18/2013
Last Act Date: 01/27/2016
Mailing Name: Not reported
Mailing Address: 15100 E NELSON AVE
Mailing Address 2: Not reported
Mailing City,State,Zip: INDUSTRY, CA 91746
Owner Name: L & L TRANS INC
Owner Address: 15100 E NELSON AVE
Owner Address 2: Not reported
Owner City,State,Zip: INDUSTRY, CA 91746
Contact Name: ROGER DIEU/OWNER
Contact Address: 15100 E NELSON AVE
Contact Address 2: Not reported
City,State,Zip: INDUSTRY, CA 91746

NAICS:
EPA ID: CAL000392099
Create Date: 2013-12-18 09:00:16.370

L & L TRANS INC (Continued) **S101618906**

NAICS Code:	811111
NAICS Description:	General Automotive Repair
Issued EPA ID Date:	2013-12-18 09:00:16.34300
Inactive Date:	2014-06-30 00:00:00
Facility Name:	L & L TRANS INC
Facility Address:	15100 E NELSON AVE
Facility Address 2:	Not reported
Facility City:	INDUSTRY
Facility County:	Not reported
Facility State:	CA
Facility Zip:	91746

D24 **BROUGH INDUSTRIES INC.** **RCRA-SQG** **1004677843**
SE **15100 E NELSON AVE** **FINDS** **CAR000102152**
< 1/8 **CITY OF INDUSTRY, CA 91744** **CA HAZNET**
0.118 mi. **CA HWTS**
623 ft. **Site 3 of 5 in cluster D**

Relative: **Higher**
Actual: **313 ft.**

RCRA-SQG:

Date Form Received by Agency:		2001-07-27 00:00:00.0
Handler Name:	L A SIGNAL	
Handler Address:		15100 E NELSON AVE
Handler City,State,Zip:		CITY OF INDUSTRY, CA 91744
EPA ID:		CAR000102152
Contact Name:		CARLOS GALVAN
Contact Address:		15100 E NELSON AVE
Contact City,State,Zip:		CITY OF INDUSTRY, CA 91744
Contact Telephone:		626-968-3771
Contact Fax:		Not reported
Contact Email:		Not reported
Contact Title:		Not reported
EPA Region:		09
Land Type:		Private
Federal Waste Generator Description:		Small Quantity Generator
Non-Notifier:		Not reported
Biennial Report Cycle:		Not reported
Accessibility:		Not reported
Active Site Indicator:		Handler Activities
State District Owner:		Not reported
State District:		Not reported
Mailing Address:		15100 E NELSON AVE
Mailing City,State,Zip:		CITY OF INDUSTRY, CA 91744
Owner Name:		L A SIGNAL
Owner Type:		Private
Operator Name:		Not reported
Operator Type:		Not reported
Short-Term Generator Activity:		No
Importer Activity:		No
Mixed Waste Generator:		No
Transporter Activity:		No
Transfer Facility Activity:		No
Recycler Activity with Storage:		No
Small Quantity On-Site Burner Exemption:		No
Smelting Melting and Refining Furnace Exemption:		No
Underground Injection Control:		No
Off-Site Waste Receipt:		No
Universal Waste Indicator:		No

BROUGH INDUSTRIES INC. (Continued) **1004677843**

Universal Waste Destination Facility:	No
Federal Universal Waste:	No
Active Site Fed-Reg Treatment Storage and Disposal Facility:	Not reported
Active Site Converter Treatment storage and Disposal Facility:	Not reported
Active Site State-Reg Treatment Storage and Disposal Facility:	Not reported
Active Site State-Reg Handler:	---
Federal Facility Indicator:	Not reported
Hazardous Secondary Material Indicator:	NN
Sub-Part K Indicator:	Not reported
Commercial TSD Indicator:	No
Treatment Storage and Disposal Type:	Not reported
2018 GPRA Permit Baseline:	Not on the Baseline
2018 GPRA Renewals Baseline:	Not on the Baseline
Permit Renewals Workload Universe:	Not reported
Permit Workload Universe:	Not reported
Permit Progress Universe:	Not reported
Post-Closure Workload Universe:	Not reported
Closure Workload Universe:	Not reported
202 GPRA Corrective Action Baseline:	No
Corrective Action Workload Universe:	No
Subject to Corrective Action Universe:	No
Non-TSDFs Where RCRA CA has Been Imposed Universe:	No
TSDFs Potentially Subject to CA Under 3004 (u)/(v) Universe:	No
TSDFs Only Subject to CA under Discretionary Auth Universe:	No
Corrective Action Priority Ranking:	No NCAPS ranking
Environmental Control Indicator:	No
Institutional Control Indicator:	No
Human Exposure Controls Indicator:	N/A
Groundwater Controls Indicator:	N/A
Operating TSDF Universe:	Not reported
Full Enforcement Universe:	Not reported
Significant Non-Complier Universe:	No
Unaddressed Significant Non-Complier Universe:	No
Addressed Significant Non-Complier Universe:	No
Significant Non-Complier With a Compliance Schedule Universe:	No
Financial Assurance Required:	Not reported
Handler Date of Last Change:	2002-10-07 16:36:17.0
Recognized Trader-Importer:	No
Recognized Trader-Exporter:	No
Importer of Spent Lead Acid Batteries:	No
Exporter of Spent Lead Acid Batteries:	No
Recycler Activity Without Storage:	Not reported
Manifest Broker:	Not reported
Sub-Part P Indicator:	No

Hazardous Waste Summary:

Waste Code:	D039
Waste Description:	TETRACHLOROETHYLENE

Handler - Owner Operator:

Owner/Operator Indicator:	Owner
Owner/Operator Name:	L A SIGNAL
Legal Status:	Private
Date Became Current:	Not reported
Date Ended Current:	Not reported

BROUGH INDUSTRIES INC. (Continued) **1004677843**

Owner/Operator Address: 15100 E NELSON AVE
Owner/Operator City,State,Zip: CITY OF INDUSTRY, CA 91744
Owner/Operator Telephone: 626-968-3771
Owner/Operator Telephone Ext: Not reported
Owner/Operator Fax: Not reported
Owner/Operator Email: Not reported

Historic Generators:
Receive Date: 2001-07-27 00:00:00.0
Handler Name: L A SIGNAL
Federal Waste Generator Description: Small Quantity Generator
State District Owner: Not reported
Large Quantity Handler of Universal Waste: No
Recognized Trader Importer: No
Recognized Trader Exporter: No
Spent Lead Acid Battery Importer: No
Spent Lead Acid Battery Exporter: No
Current Record: Yes
Non Storage Recycler Activity: Not reported
Electronic Manifest Broker: Not reported

List of NAICS Codes and Descriptions:
NAICS Codes: No NAICS Codes Found

Facility Has Received Notices of Violations:
Violations: No Violations Found

Evaluation Action Summary:
Evaluations: No Evaluations Found

FINDS:
Registry ID: 110012189951

Click Here:

Environmental Interest/Information System:
RCRAInfo is a national information system that supports the Resource Conservation and Recovery Act (RCRA) program through the tracking of events and activities related to facilities that generate, transport, and treat, store, or dispose of hazardous waste. RCRAInfo allows RCRA program staff to track the notification, permit, compliance, and corrective action activities required under RCRA.
SUPERFUND (NON-NPL)

Click this hyperlink while viewing on your computer to access additional FINDS: detail in the EDR Site Report.

HAZNET:
Name: L A SIGNAL
Address: 15100 E NELSON AVE
Address 2: Not reported
City,State,Zip: CITY OF INDUSTRY, CA 91744
Contact: Carlos Galvan
Telephone: 6269683771
Mailing Name: Not reported

BROUGH INDUSTRIES INC. (Continued) **1004677843**

Mailing Address: 15100 E Nelson Ave

Year: 2006
Gepaid: CAR000102152
TSD EPA ID: CAT000613976
CA Waste Code: 741 - Liquids with halogenated organic compounds >= 1,000 Mg./L
Disposal Method: H01 - Transfer Station
Tons: 0.13344

Year: 2006
Gepaid: CAR000102152
TSD EPA ID: CAT000613893
CA Waste Code: 134 - Aqueous solution with total organic residues less than 10 percent
Disposal Method: H01 - Transfer Station
Tons: 0.294

Year: 2005
Gepaid: CAR000102152
TSD EPA ID: CAT000613893
CA Waste Code: 134 - Aqueous solution with total organic residues less than 10 percent
Disposal Method: H01 - Transfer Station
Tons: 0.147

Year: 2005
Gepaid: CAR000102152
TSD EPA ID: CAT000613976
CA Waste Code: 741 - Liquids with halogenated organic compounds >= 1,000 Mg./L
Disposal Method: H01 - Transfer Station
Tons: 0.0417

Year: 2004
Gepaid: CAR000102152
TSD EPA ID: CAT000613893
CA Waste Code: 134 - Aqueous solution with total organic residues less than 10 percent
Disposal Method: H01 - Transfer Station
Tons: 0.294

Year: 2004
Gepaid: CAR000102152
TSD EPA ID: CAT000613976
CA Waste Code: 741 - Liquids with halogenated organic compounds >= 1,000 Mg./L
Disposal Method: H01 - Transfer Station
Tons: 0.06255

Year: 2003
Gepaid: CAR000102152
TSD EPA ID: CAT000613976
CA Waste Code: 741 - Liquids with halogenated organic compounds >= 1,000 Mg./L
Disposal Method: H01 - Transfer Station
Tons: 0.18765

Year: 2003
Gepaid: CAR000102152
TSD EPA ID: CAT000613893

BROUGH INDUSTRIES INC. (Continued) **1004677843**

CA Waste Code: 134 - Aqueous solution with total organic residues less than 10 percent
Disposal Method: H01 - Transfer Station
Tons: 0.4284

Year: 2002
Gepaid: CAR000102152
TSD EPA ID: CAT000613893
CA Waste Code: 134 - Aqueous solution with total organic residues less than 10 percent
Disposal Method: H01 - Transfer Station
Tons: 0.6384

Year: 2002
Gepaid: CAR000102152
TSD EPA ID: CAT000613976
CA Waste Code: 741 - Liquids with halogenated organic compounds >= 1,000 Mg./L
Disposal Method: H01 - Transfer Station
Tons: 0.26683

Click this hyperlink while viewing on your computer to access additional CA HAZNET: detail in the EDR Site Report.

Additional Info:
Year: 2006
Gen EPA ID: CAR000102152

Shipment Date: 20060724
Creation Date: 9/28/2006 18:30:24
Receipt Date: 20060725
Manifest ID: 25026466
Trans EPA ID: TXR000050930
Trans Name: SAFETY KLEEN SYSTEMS INC
Trans 2 EPA ID: Not reported
Trans 2 Name: Not reported
TSDF EPA ID: CAT000613976
Trans Name: SAFETY KLEEN SYSTEMS INC
TSDF Alt EPA ID: CAT000613976
TSDF Alt Name: Not reported
Waste Code Description: 741 - Liquids with halogenated organic compounds > 1000 mg/l
RCRA Code: D001
Meth Code: H01 - Transfer Station
Quantity Tons: 0.06672
Waste Quantity: 16
Quantity Unit: G
Additional Code 1: Not reported
Additional Code 2: Not reported
Additional Code 3: Not reported
Additional Code 4: Not reported
Additional Code 5: Not reported

Shipment Date: 20060505
Creation Date: 8/24/2006 18:31:59
Receipt Date: 20060511
Manifest ID: 25022431
Trans EPA ID: TXR000050930

BROUGH INDUSTRIES INC. (Continued) **1004677843**

Trans Name:	SAFETY KLEEN SYSTEMS INC
Trans 2 EPA ID:	Not reported
Trans 2 Name:	Not reported
TSDF EPA ID:	CAT000613976
Trans Name:	SAFETY KLEEN SYSTEMS INC
TSDF Alt EPA ID:	CAT000613976
TSDF Alt Name:	Not reported
Waste Code Description:	741 - Liquids with halogenated organic compounds > 1000 mg/l
RCRA Code:	D001
Meth Code:	H01 - Transfer Station
Quantity Tons:	0.06672
Waste Quantity:	16
Quantity Unit:	G
Additional Code 1:	Not reported
Additional Code 2:	Not reported
Additional Code 3:	Not reported
Additional Code 4:	Not reported
Additional Code 5:	Not reported

Shipment Date:	20060207
Creation Date:	5/5/2006 18:31:14
Receipt Date:	20060208
Manifest ID:	24624696
Trans EPA ID:	TXR000050930
Trans Name:	SAFETY-KLEEN SYSTEMS INC
Trans 2 EPA ID:	Not reported
Trans 2 Name:	Not reported
TSDF EPA ID:	CAT000613893
Trans Name:	SAFETY-KLEEN SYSTEMS INC
TSDF Alt EPA ID:	CAT000613893
TSDF Alt Name:	Not reported
Waste Code Description:	134 - Aqueous solution with <10% total organic residues
RCRA Code:	Not reported
Meth Code:	H01 - Transfer Station
Quantity Tons:	0.294
Waste Quantity:	70
Quantity Unit:	G
Additional Code 1:	Not reported
Additional Code 2:	Not reported
Additional Code 3:	Not reported
Additional Code 4:	Not reported
Additional Code 5:	Not reported

Additional Info:

Year:	2004
Gen EPA ID:	CAR000102152

Shipment Date:	20041104
Creation Date:	1/20/2005 18:31:32
Receipt Date:	20041112
Manifest ID:	23741281
Trans EPA ID:	TXR000050930
Trans Name:	SAFETY-KLEEN SYSTEMS INC
Trans 2 EPA ID:	Not reported
Trans 2 Name:	Not reported
TSDF EPA ID:	CAT000613976
Trans Name:	SAFETY-KLEEN SYSTEMS INC

BROUGH INDUSTRIES INC. (Continued) **1004677843**

TSDF Alt EPA ID:	CAT000613976
TSDF Alt Name:	Not reported
Waste Code Description:	741 - Liquids with halogenated organic compounds > 1000 mg/l
RCRA Code:	D001
Meth Code:	H01 - Transfer Station
Quantity Tons:	0.06255
Waste Quantity:	15
Quantity Unit:	G
Additional Code 1:	Not reported
Additional Code 2:	Not reported
Additional Code 3:	Not reported
Additional Code 4:	Not reported
Additional Code 5:	Not reported
Shipment Date:	20041104
Creation Date:	1/11/2005 18:30:51
Receipt Date:	20041105
Manifest ID:	23741282
Trans EPA ID:	TXR000050930
Trans Name:	SAFETY-KLEEN SYSTEMS INC
Trans 2 EPA ID:	Not reported
Trans 2 Name:	Not reported
TSDF EPA ID:	CAT000613893
Trans Name:	SAFETY-KLEEN SYSTEMS INC
TSDF Alt EPA ID:	CAT000613893
TSDF Alt Name:	Not reported
Waste Code Description:	134 - Aqueous solution with <10% total organic residues
RCRA Code:	Not reported
Meth Code:	H01 - Transfer Station
Quantity Tons:	0.1344
Waste Quantity:	32
Quantity Unit:	G
Additional Code 1:	Not reported
Additional Code 2:	Not reported
Additional Code 3:	Not reported
Additional Code 4:	Not reported
Additional Code 5:	Not reported
Shipment Date:	20040130
Creation Date:	8/19/2004 11:23:49
Receipt Date:	20040202
Manifest ID:	22576124
Trans EPA ID:	TXR000050930
Trans Name:	SAFETY-KLEEN SYSTEMS INC
Trans 2 EPA ID:	Not reported
Trans 2 Name:	Not reported
TSDF EPA ID:	CAT000613893
Trans Name:	SAFETY-KLEEN SYSTEMS INC
TSDF Alt EPA ID:	CAT000613893
TSDF Alt Name:	Not reported
Waste Code Description:	134 - Aqueous solution with <10% total organic residues
RCRA Code:	Not reported
Meth Code:	H01 - Transfer Station
Quantity Tons:	0.1596
Waste Quantity:	38
Quantity Unit:	G
Additional Code 1:	Not reported

BROUGH INDUSTRIES INC. (Continued) **1004677843**

Additional Code 2: Not reported
Additional Code 3: Not reported
Additional Code 4: Not reported
Additional Code 5: Not reported

Additional Info:
Year: 2002
Gen EPA ID: CAR000102152

Shipment Date: 20020829
Creation Date: 3/14/2003 18:31:30
Receipt Date: 20020830
Manifest ID: 21900599
Trans EPA ID: SCR000075150
Trans Name: Not reported
Trans 2 EPA ID: Not reported
Trans 2 Name: Not reported
TSDF EPA ID: CAT000613893
Trans Name: Not reported
TSDF Alt EPA ID: Not reported
TSDF Alt Name: Not reported
Waste Code Description: 134 - Aqueous solution with <10% total organic residues
RCRA Code: Not reported
Meth Code: H01 - Transfer Station
Quantity Tons: 0.126
Waste Quantity: 30
Quantity Unit: G
Additional Code 1: Not reported
Additional Code 2: Not reported
Additional Code 3: Not reported
Additional Code 4: Not reported
Additional Code 5: Not reported

Shipment Date: 20020829
Creation Date: 1/27/2003 18:32:25
Receipt Date: 20020903
Manifest ID: 22191118
Trans EPA ID: SCR000075150
Trans Name: Not reported
Trans 2 EPA ID: Not reported
Trans 2 Name: Not reported
TSDF EPA ID: CAT000613976
Trans Name: Not reported
TSDF Alt EPA ID: Not reported
TSDF Alt Name: Not reported
Waste Code Description: 741 - Liquids with halogenated organic compounds > 1000 mg/l
RCRA Code: D001
Meth Code: H01 - Transfer Station
Quantity Tons: 0.06255
Waste Quantity: 15
Quantity Unit: G
Additional Code 1: Not reported
Additional Code 2: Not reported
Additional Code 3: Not reported
Additional Code 4: Not reported
Additional Code 5: Not reported

BROUGH INDUSTRIES INC. (Continued) **1004677843**

Shipment Date:	20020703
Creation Date:	3/17/2003 18:31:23
Receipt Date:	20020708
Manifest ID:	21732255
Trans EPA ID:	SCR000075150
Trans Name:	Not reported
Trans 2 EPA ID:	Not reported
Trans 2 Name:	Not reported
TSDF EPA ID:	CAT000613893
Trans Name:	Not reported
TSDF Alt EPA ID:	Not reported
TSDF Alt Name:	Not reported
Waste Code Description:	134 - Aqueous solution with <10% total organic residues
RCRA Code:	Not reported
Meth Code:	H01 - Transfer Station
Quantity Tons:	0.0924
Waste Quantity:	22
Quantity Unit:	G
Additional Code 1:	Not reported
Additional Code 2:	Not reported
Additional Code 3:	Not reported
Additional Code 4:	Not reported
Additional Code 5:	Not reported

Shipment Date:	20020703
Creation Date:	2/7/2003 18:31:14
Receipt Date:	20020710
Manifest ID:	21551412
Trans EPA ID:	SCR000075150
Trans Name:	Not reported
Trans 2 EPA ID:	Not reported
Trans 2 Name:	Not reported
TSDF EPA ID:	CAT000613976
Trans Name:	Not reported
TSDF Alt EPA ID:	Not reported
TSDF Alt Name:	Not reported
Waste Code Description:	741 - Liquids with halogenated organic compounds > 1000 mg/l
RCRA Code:	D001
Meth Code:	H01 - Transfer Station
Quantity Tons:	0.07089
Waste Quantity:	17
Quantity Unit:	G
Additional Code 1:	Not reported
Additional Code 2:	Not reported
Additional Code 3:	Not reported
Additional Code 4:	Not reported
Additional Code 5:	Not reported

Shipment Date:	20020510
Creation Date:	7/19/2002 15:54:46
Receipt Date:	20020516
Manifest ID:	21558793
Trans EPA ID:	SCR000075150
Trans Name:	Not reported
Trans 2 EPA ID:	Not reported
Trans 2 Name:	Not reported
TSDF EPA ID:	CAT000613976

BROUGH INDUSTRIES INC. (Continued) **1004677843**

Trans Name:	Not reported
TSDF Alt EPA ID:	Not reported
TSDF Alt Name:	Not reported
Waste Code Description:	741 - Liquids with halogenated organic compounds > 1000 mg/l
RCRA Code:	D001
Meth Code:	H01 - Transfer Station
Quantity Tons:	0.07089
Waste Quantity:	17
Quantity Unit:	G
Additional Code 1:	Not reported
Additional Code 2:	Not reported
Additional Code 3:	Not reported
Additional Code 4:	Not reported
Additional Code 5:	Not reported
Shipment Date:	20020510
Creation Date:	7/17/2002 18:35:51
Receipt Date:	20020513
Manifest ID:	21596949
Trans EPA ID:	SCR000075150
Trans Name:	Not reported
Trans 2 EPA ID:	Not reported
Trans 2 Name:	Not reported
TSDF EPA ID:	CAT000613893
Trans Name:	Not reported
TSDF Alt EPA ID:	Not reported
TSDF Alt Name:	Not reported
Waste Code Description:	134 - Aqueous solution with <10% total organic residues
RCRA Code:	Not reported
Meth Code:	H01 - Transfer Station
Quantity Tons:	0.1092
Waste Quantity:	26
Quantity Unit:	G
Additional Code 1:	Not reported
Additional Code 2:	Not reported
Additional Code 3:	Not reported
Additional Code 4:	Not reported
Additional Code 5:	Not reported
Shipment Date:	20020312
Creation Date:	7/17/2002 18:32:08
Receipt Date:	20020314
Manifest ID:	21578504
Trans EPA ID:	SCR000075150
Trans Name:	Not reported
Trans 2 EPA ID:	Not reported
Trans 2 Name:	Not reported
TSDF EPA ID:	CAT000613893
Trans Name:	Not reported
TSDF Alt EPA ID:	Not reported
TSDF Alt Name:	Not reported
Waste Code Description:	134 - Aqueous solution with <10% total organic residues
RCRA Code:	Not reported
Meth Code:	H01 - Transfer Station
Quantity Tons:	0.126
Waste Quantity:	30
Quantity Unit:	G

BROUGH INDUSTRIES INC. (Continued) **1004677843**

Additional Code 1:	Not reported
Additional Code 2:	Not reported
Additional Code 3:	Not reported
Additional Code 4:	Not reported
Additional Code 5:	Not reported
Shipment Date:	20020125
Creation Date:	3/7/2002 0:00:00
Receipt Date:	20020129
Manifest ID:	21486849
Trans EPA ID:	SCR000075150
Trans Name:	Not reported
Trans 2 EPA ID:	Not reported
Trans 2 Name:	Not reported
TSDF EPA ID:	CAT000613893
Trans Name:	Not reported
TSDF Alt EPA ID:	Not reported
TSDF Alt Name:	Not reported
Waste Code Description:	134 - Aqueous solution with <10% total organic residues
RCRA Code:	Not reported
Meth Code:	H01 - Transfer Station
Quantity Tons:	0.1848
Waste Quantity:	44
Quantity Unit:	G
Additional Code 1:	Not reported
Additional Code 2:	Not reported
Additional Code 3:	Not reported
Additional Code 4:	Not reported
Additional Code 5:	Not reported
Shipment Date:	20020115
Creation Date:	3/7/2002 0:00:00
Receipt Date:	20020118
Manifest ID:	21447463
Trans EPA ID:	SCR000075150
Trans Name:	Not reported
Trans 2 EPA ID:	Not reported
Trans 2 Name:	Not reported
TSDF EPA ID:	CAT000613976
Trans Name:	Not reported
TSDF Alt EPA ID:	Not reported
TSDF Alt Name:	Not reported
Waste Code Description:	741 - Liquids with halogenated organic compounds > 1000 mg/l
RCRA Code:	D001
Meth Code:	H01 - Transfer Station
Quantity Tons:	0.0625
Waste Quantity:	15
Quantity Unit:	G
Additional Code 1:	Not reported
Additional Code 2:	Not reported
Additional Code 3:	Not reported
Additional Code 4:	Not reported
Additional Code 5:	Not reported

Additional Info:

Year:	2003
Gen EPA ID:	CAR000102152

BROUGH INDUSTRIES INC. (Continued) **1004677843**

Shipment Date:	20030923
Creation Date:	8/3/2004 15:00:31
Receipt Date:	20030929
Manifest ID:	22646758
Trans EPA ID:	TXR000050930
Trans Name:	SAFETY-KLEEN SYSTEMS INC
Trans 2 EPA ID:	Not reported
Trans 2 Name:	Not reported
TSDF EPA ID:	CAT000613976
Trans Name:	SAFETY KLEEN SYSTEMS INC
TSDF Alt EPA ID:	CAT000613976
TSDF Alt Name:	Not reported
Waste Code Description:	741 - Liquids with halogenated organic compounds > 1000 mg/l
RCRA Code:	D001
Meth Code:	H01 - Transfer Station
Quantity Tons:	0.06255
Waste Quantity:	15
Quantity Unit:	G
Additional Code 1:	Not reported
Additional Code 2:	Not reported
Additional Code 3:	Not reported
Additional Code 4:	Not reported
Additional Code 5:	Not reported

Shipment Date:	20030923
Creation Date:	8/2/2004 9:38:39
Receipt Date:	20030924
Manifest ID:	22646278
Trans EPA ID:	TXR000050930
Trans Name:	Not reported
Trans 2 EPA ID:	Not reported
Trans 2 Name:	Not reported
TSDF EPA ID:	CAT000613893
Trans Name:	Not reported
TSDF Alt EPA ID:	CAT000613893
TSDF Alt Name:	Not reported
Waste Code Description:	134 - Aqueous solution with <10% total organic residues
RCRA Code:	Not reported
Meth Code:	H01 - Transfer Station
Quantity Tons:	0.1722
Waste Quantity:	41
Quantity Unit:	G
Additional Code 1:	Not reported
Additional Code 2:	Not reported
Additional Code 3:	Not reported
Additional Code 4:	Not reported
Additional Code 5:	Not reported

Shipment Date:	20030613
Creation Date:	7/20/2004 10:01:52
Receipt Date:	20030616
Manifest ID:	22376187
Trans EPA ID:	TXR000050930
Trans Name:	Not reported
Trans 2 EPA ID:	Not reported
Trans 2 Name:	Not reported
TSDF EPA ID:	CAT000613893

BROUGH INDUSTRIES INC. (Continued) **1004677843**

Trans Name:	Not reported
TSDF Alt EPA ID:	CAT000613893
TSDF Alt Name:	Not reported
Waste Code Description:	134 - Aqueous solution with <10% total organic residues
RCRA Code:	Not reported
Meth Code:	H01 - Transfer Station
Quantity Tons:	0.105
Waste Quantity:	25
Quantity Unit:	G
Additional Code 1:	Not reported
Additional Code 2:	Not reported
Additional Code 3:	Not reported
Additional Code 4:	Not reported
Additional Code 5:	Not reported

Shipment Date:	20030613
Creation Date:	7/20/2004 12:51:42
Receipt Date:	20030617
Manifest ID:	22328068
Trans EPA ID:	TXR000050930
Trans Name:	Not reported
Trans 2 EPA ID:	Not reported
Trans 2 Name:	Not reported
TSDF EPA ID:	CAT000613976
Trans Name:	Not reported
TSDF Alt EPA ID:	CAT000613976
TSDF Alt Name:	Not reported
Waste Code Description:	741 - Liquids with halogenated organic compounds > 1000 mg/l
RCRA Code:	D001
Meth Code:	H01 - Transfer Station
Quantity Tons:	0.06255
Waste Quantity:	15
Quantity Unit:	G
Additional Code 1:	Not reported
Additional Code 2:	Not reported
Additional Code 3:	Not reported
Additional Code 4:	Not reported
Additional Code 5:	Not reported

Shipment Date:	20030311
Creation Date:	1/5/2007 18:30:36
Receipt Date:	20030313
Manifest ID:	22328670
Trans EPA ID:	TXR000050930
Trans Name:	Not reported
Trans 2 EPA ID:	Not reported
Trans 2 Name:	Not reported
TSDF EPA ID:	CAT000613976
Trans Name:	Not reported
TSDF Alt EPA ID:	CAT000613976
TSDF Alt Name:	Not reported
Waste Code Description:	741 - Liquids with halogenated organic compounds > 1000 mg/l
RCRA Code:	D001
Meth Code:	H01 - Transfer Station
Quantity Tons:	0.06255
Waste Quantity:	15
Quantity Unit:	G

BROUGH INDUSTRIES INC. (Continued) **1004677843**

Additional Code 1:	Not reported
Additional Code 2:	Not reported
Additional Code 3:	Not reported
Additional Code 4:	Not reported
Additional Code 5:	Not reported
Shipment Date:	20030311
Creation Date:	3/16/2007 18:30:41
Receipt Date:	20030312
Manifest ID:	22441761
Trans EPA ID:	TXR000050930
Trans Name:	Not reported
Trans 2 EPA ID:	Not reported
Trans 2 Name:	Not reported
TSDF EPA ID:	CAT000613893
Trans Name:	Not reported
TSDF Alt EPA ID:	CAT000613893
TSDF Alt Name:	Not reported
Waste Code Description:	134 - Aqueous solution with <10% total organic residues
RCRA Code:	Not reported
Meth Code:	H01 - Transfer Station
Quantity Tons:	0.1512
Waste Quantity:	36
Quantity Unit:	G
Additional Code 1:	Not reported
Additional Code 2:	Not reported
Additional Code 3:	Not reported
Additional Code 4:	Not reported
Additional Code 5:	Not reported

Additional Info:

Year:	2005
Gen EPA ID:	CAR000102152
Shipment Date:	20050426
Creation Date:	8/24/2005 7:27:35
Receipt Date:	20050502
Manifest ID:	24347676
Trans EPA ID:	TXR000050930
Trans Name:	SAFETY-KLEEN SYSTEMS INC
Trans 2 EPA ID:	Not reported
Trans 2 Name:	Not reported
TSDF EPA ID:	CAT000613976
Trans Name:	SAFETY-KLEEN SYSTEMS INC
TSDF Alt EPA ID:	CAT000613976
TSDF Alt Name:	Not reported
Waste Code Description:	741 - Liquids with halogenated organic compounds > 1000 mg/l
RCRA Code:	D001
Meth Code:	H01 - Transfer Station
Quantity Tons:	0.0417
Waste Quantity:	10
Quantity Unit:	G
Additional Code 1:	Not reported
Additional Code 2:	Not reported
Additional Code 3:	Not reported
Additional Code 4:	Not reported
Additional Code 5:	Not reported

BROUGH INDUSTRIES INC. (Continued) **1004677843**

Shipment Date:	20050426
Creation Date:	7/28/2005 18:30:54
Receipt Date:	20050428
Manifest ID:	24347675
Trans EPA ID:	TXR000050930
Trans Name:	SAFETY-KLEEN SYSTEMS INC
Trans 2 EPA ID:	Not reported
Trans 2 Name:	Not reported
TSDF EPA ID:	CAT000613893
Trans Name:	SAFETY-KLEEN SYSTEMS INC
TSDF Alt EPA ID:	CAT000613893
TSDF Alt Name:	Not reported
Waste Code Description:	134 - Aqueous solution with <10% total organic residues
RCRA Code:	Not reported
Meth Code:	H01 - Transfer Station
Quantity Tons:	0.147
Waste Quantity:	35
Quantity Unit:	G
Additional Code 1:	Not reported
Additional Code 2:	Not reported
Additional Code 3:	Not reported
Additional Code 4:	Not reported
Additional Code 5:	Not reported

HWTS:

Name:	L A SIGNAL
Address:	15100 E NELSON AVE
Address 2:	Not reported
City,State,Zip:	CITY OF INDUSTRY, CA 91744
EPA ID:	CAR000102152
Inactive Date:	06/30/2003
Create Date:	03/04/2003
Last Act Date:	03/20/2008
Mailing Name:	Not reported
Mailing Address:	15100 E Nelson Ave
Mailing Address 2:	Not reported
Mailing City,State,Zip:	City Of Industry, CA 91744
Owner Name:	L A Signal
Owner Address:	15100 E Nelson Ave
Owner Address 2:	Not reported
Owner City,State,Zip:	City Of Industry, CA 91744
Contact Name:	Carlos Galvan
Contact Address:	15100 E Nelson Ave
Contact Address 2:	Not reported
City,State,Zip:	City Of Industry, CA 91744

D25 **FORMER BROUGH INDUSTRIES, INC.** **CA HIST UST** **S106763987**
SE **15100 E E. NELSON AVE** **CA WIP** **N/A**
< 1/8 **CITY OF INDUSTRY (CORPORATE NA, CA 91744**
0.118 mi.
623 ft. **Site 4 of 5 in cluster D**

Relative:
Higher

Actual:
313 ft.

HIST UST:

Name:	TECHALLOY INC CALIFORNIA
Address:	15100 E NELSON AVE
City,State,Zip:	CITY OF INDUSTRY, CA 91744
File Number:	000289B3

FORMER BROUGH INDUSTRIES, INC. (Continued) **S106763987**

URL:	http://geotracker.waterboards.ca.gov/ustpdfs/pdf/000289B3.pdf
Region:	Not reported
Facility ID:	Not reported
Facility Type:	Not reported
Other Type:	Not reported
Contact Name:	Not reported
Telephone:	Not reported
Owner Name:	Not reported
Owner Address:	Not reported
Owner City,St,Zip:	Not reported
Total Tanks:	Not reported
Tank Num:	Not reported
Container Num:	Not reported
Year Installed:	Not reported
Tank Capacity:	Not reported
Tank Used for:	Not reported
Type of Fuel:	Not reported
Container Construction Thickness:	Not reported
Leak Detection:	Not reported

Click here for Geo Tracker PDF:

WIP:

Name:	FORMER BROUGH INDUSTRIES, INC.
Address:	15100 E E. Nelson Ave
City,State,Zip:	CITY OF INDUSTRY (CORPORATE NAME INDUSTRY), CA 91744
Region:	4
File Number:	102.0136
File Status:	**Historical**
Staff:	UNIDENTIFIED
Facility Suite:	Not reported

D26 **WOLSEY CO** **RCRA-SQG** **1000473159**
SE **15110 E NELSON AVE** **CA CPS-SLIC** **CAD982461394**
1/8-1/4 **CITY OF INDUSTRY, CA 91744** **FINDS**
0.126 mi. **ECHO**
667 ft. **Site 5 of 5 in cluster D** **CA HAZNET**
CA WIP
Relative: Higher **CA HWTS**

Actual: 314 ft.

RCRA-SQG:

Date Form Received by Agency:		1996-09-01 00:00:00.0
Handler Name:	WOLSEY CO	
Handler Address:		15110 E NELSON AVE
Handler City,State,Zip:		CITY OF INDUSTRY, CA 91744
EPA ID:		CAD982461394
Contact Name:		Not reported
Contact Address:		Not reported
Contact City,State,Zip:		Not reported
Contact Telephone:		Not reported
Contact Fax:		Not reported
Contact Email:		Not reported
Contact Title:		Not reported
EPA Region:		09
Land Type:		Not reported
Federal Waste Generator Description:		Small Quantity Generator

WOLSEY CO (Continued) **1000473159**

Non-Notifier:	Not reported
Biennial Report Cycle:	Not reported
Accessibility:	Not reported
Active Site Indicator:	Handler Activities
State District Owner:	CA
State District:	3
Mailing Address:	P O BOX 486
Mailing City,State,Zip:	CITY OF INDUSTRY, CA 91747
Owner Name:	Not reported
Owner Type:	Not reported
Operator Name:	NOT REQUIRED
Operator Type:	Private
Short-Term Generator Activity:	No
Importer Activity:	No
Mixed Waste Generator:	No
Transporter Activity:	No
Transfer Facility Activity:	No
Recycler Activity with Storage:	No
Small Quantity On-Site Burner Exemption:	No
Smelting Melting and Refining Furnace Exemption:	No
Underground Injection Control:	No
Off-Site Waste Receipt:	No
Universal Waste Indicator:	No
Universal Waste Destination Facility:	No
Federal Universal Waste:	No
Active Site Fed-Reg Treatment Storage and Disposal Facility:	Not reported
Active Site Converter Treatment storage and Disposal Facility:	Not reported
Active Site State-Reg Treatment Storage and Disposal Facility:	Not reported
Active Site State-Reg Handler:	---
Federal Facility Indicator:	Not reported
Hazardous Secondary Material Indicator:	NN
Sub-Part K Indicator:	Not reported
Commercial TSD Indicator:	No
Treatment Storage and Disposal Type:	Not reported
2018 GPRA Permit Baseline:	Not on the Baseline
2018 GPRA Renewals Baseline:	Not on the Baseline
Permit Renewals Workload Universe:	Not reported
Permit Workload Universe:	Not reported
Permit Progress Universe:	Not reported
Post-Closure Workload Universe:	Not reported
Closure Workload Universe:	Not reported
202 GPRA Corrective Action Baseline:	No
Corrective Action Workload Universe:	No
Subject to Corrective Action Universe:	No
Non-TSDFs Where RCRA CA has Been Imposed Universe:	No
TSDFs Potentially Subject to CA Under 3004 (u)/(v) Universe:	No
TSDFs Only Subject to CA under Discretionary Auth Universe:	No
Corrective Action Priority Ranking:	No NCAPS ranking
Environmental Control Indicator:	No
Institutional Control Indicator:	No
Human Exposure Controls Indicator:	N/A
Groundwater Controls Indicator:	N/A
Operating TSDF Universe:	Not reported
Full Enforcement Universe:	Not reported
Significant Non-Complier Universe:	No
Unaddressed Significant Non-Complier Universe:	No
Addressed Significant Non-Complier Universe:	No

WOLSEY CO (Continued) **1000473159**

Significant Non-Complier With a Compliance Schedule Universe:	No
Financial Assurance Required:	Not reported
Handler Date of Last Change:	2002-06-27 03:33:53.0
Recognized Trader-Importer:	No
Recognized Trader-Exporter:	No
Importer of Spent Lead Acid Batteries:	No
Exporter of Spent Lead Acid Batteries:	No
Recycler Activity Without Storage:	Not reported
Manifest Broker:	Not reported
Sub-Part P Indicator:	No

Handler - Owner Operator:

Owner/Operator Indicator:	Operator
Owner/Operator Name:	NOT REQUIRED
Legal Status:	Private
Date Became Current:	Not reported
Date Ended Current:	Not reported
Owner/Operator Address:	NOT REQUIRED
Owner/Operator City,State,Zip:	NOT REQUIRED, ME 99999
Owner/Operator Telephone:	415-555-1212
Owner/Operator Telephone Ext:	Not reported
Owner/Operator Fax:	Not reported
Owner/Operator Email:	Not reported

Owner/Operator Indicator:	Owner
Owner/Operator Name:	WOLSEY CO
Legal Status:	Private
Date Became Current:	Not reported
Date Ended Current:	Not reported
Owner/Operator Address:	NOT REQUIRED
Owner/Operator City,State,Zip:	NOT REQUIRED, ME 99999
Owner/Operator Telephone:	415-555-1212
Owner/Operator Telephone Ext:	Not reported
Owner/Operator Fax:	Not reported
Owner/Operator Email:	Not reported

Historic Generators:

Receive Date:	1996-09-01 00:00:00.0
Handler Name: WOLSEY CO	
Federal Waste Generator Description:	Small Quantity Generator
State District Owner:	CA
Large Quantity Handler of Universal Waste:	No
Recognized Trader Importer:	No
Recognized Trader Exporter:	No
Spent Lead Acid Battery Importer:	No
Spent Lead Acid Battery Exporter:	No
Current Record:	Yes
Non Storage Recycler Activity:	Not reported
Electronic Manifest Broker:	Not reported

Receive Date:	1991-01-16 00:00:00.0
Handler Name: WOLSEY CO	
Federal Waste Generator Description:	Large Quantity Generator
State District Owner:	CA
Large Quantity Handler of Universal Waste:	No

WOLSEY CO (Continued) **1000473159**

Recognized Trader Importer:	No
Recognized Trader Exporter:	No
Spent Lead Acid Battery Importer:	No
Spent Lead Acid Battery Exporter:	No
Current Record:	No
Non Storage Recycler Activity:	Not reported
Electronic Manifest Broker:	Not reported

List of NAICS Codes and Descriptions:

NAICS Code:	42131
NAICS Description:	LUMBER, PLYWOOD, MILLWORK, AND WOOD PANEL WHOLESALERS

Facility Has Received Notices of Violations:

Violations:	No Violations Found

Evaluation Action Summary:

Evaluations:	No Evaluations Found

CPS-SLIC:

Name:	WOLSEY CO.
Address:	15110 E. NELSON AVE.
City,State,Zip:	CITY OF INDUSTRY, CA 91744
Region:	STATE
Facility Status:	**Completed - Case Closed**
Status Date:	10/30/1996
Global Id:	T10000014356
Lead Agency:	LOS ANGELES RWQCB (REGION 4)
Lead Agency Case Number:	Not reported
Latitude:	34.03019
Longitude:	-117.96462
Case Type:	Cleanup Program Site
Case Worker:	WIP
Local Agency:	Not reported
RB Case Number:	102.0161
File Location:	Not reported
Potential Media Affected:	Not reported
Potential Contaminants of Concern:	Not reported
Site History:	Not reported

Click here to access the California GeoTracker records for this facility:

FINDS:

Registry ID: 110002815703

Click Here:

Environmental Interest/Information System:

RCRAInfo is a national information system that supports the Resource Conservation and Recovery Act (RCRA) program through the tracking of events and activities related to facilities that generate, transport, and treat, store, or dispose of hazardous waste. RCRAInfo allows RCRA program staff to track the notification, permit, compliance, and corrective action activities required under RCRA.

WOLSEY CO (Continued) **1000473159**

Click this hyperlink while viewing on your computer to access additional FINDS: detail in the EDR Site Report.

ECHO:

Envid:	1000473159
Registry ID:	110002815703
DFR URL:	http://echo.epa.gov/detailed-facility-report?fid=110002815703
Name:	WOLSEY CO
Address:	15110 E NELSON AVE
City,State,Zip:	CITY OF INDUSTRY, CA 91744

HAZNET:

Name:	WOLSEY CO
Address:	15110 E NELSON AVE
Address 2:	Not reported
City,State,Zip:	CITY OF INDUSTRY, CA 917440000
Contact:	CANX VQ96 _____AH
Telephone:	8183364575
Mailing Name:	Not reported
Mailing Address:	PO BOX 486
Year:	1994
Gepaid:	CAD982461394
TSD EPA ID:	CAD008302903
CA Waste Code:	212 - Oxygenated solvents (acetone, butanol, ethyl acetate, etc.)
Disposal Method:	R01 - Recycler
Tons:	0.363
Year:	1991
Gepaid:	CAD982461394
TSD EPA ID:	CAD008302903
CA Waste Code:	-
Disposal Method:	01 -
Tons:	0.417

Additional Info:

Year:	1994
Gen EPA ID:	CAD982461394
Shipment Date:	19940511
Creation Date:	10/10/1995 0:00:00
Receipt Date:	19940512
Manifest ID:	93027763
Trans EPA ID:	CAD009230244
Trans Name:	Not reported
Trans 2 EPA ID:	Not reported
Trans 2 Name:	Not reported
TSDF EPA ID:	CAD008302903
Trans Name:	Not reported
TSDF Alt EPA ID:	Not reported
TSDF Alt Name:	Not reported
Waste Code Description:	212 - Oxygenated solvents (acetone, butanol, ethyl acetate, etc.
RCRA Code:	D001
Meth Code:	R01 - Recycler
Quantity Tons:	0.363

WOLSEY CO (Continued) **1000473159**

Waste Quantity: 110
Quantity Unit: G
Additional Code 1: Not reported
Additional Code 2: Not reported
Additional Code 3: Not reported
Additional Code 4: Not reported
Additional Code 5: Not reported

WIP:
Name: WOLSEY CO.
Address: 15110 E Nelson Ave
City,State,Zip: CITY OF INDUSTRY (CORPORATE NAME INDUSTRY), CA 91744
Region: 4
File Number: 102.0161
File Status: Historical
Staff: UNIDENTIFIED
Facility Suite: Not reported

HWTS:
Name: WOLSEY CO
Address: 15110 E NELSON AVE
Address 2: Not reported
City,State,Zip: CITY OF INDUSTRY, CA 917440000
EPA ID: CAD982461394
Inactive Date: 06/01/1996
Create Date: 01/16/1991
Last Act Date: 09/14/2004
Mailing Name: Not reported
Mailing Address: PO BOX 486
Mailing Address 2: Not reported
Mailing City,State,Zip: CITY OF INDUSTRY, CA 917470000
Owner Name: WOLSEY CO
Owner Address: 15110 E NELSON AVE
Owner Address 2: Not reported
Owner City,State,Zip: CITY OF INDUSTRY, CA 917440000
Contact Name: CANX VQ96 _____AH
Contact Address: 15110 E NELSON AVE
Contact Address 2: Not reported
City,State,Zip: CITY OF INDUSTRY, CA 917440000

E27 **SOLO ENTERPRISES CORP** **CA CERS HAZ WASTE** **S102055867**
WNW **220 N CALIFORNIA AVE** **CA LOS ANGELES CO. HMS** **N/A**
1/8-1/4 **CITY OF INDUSTRY, CA 91744** **CA CERS**
0.141 mi.
746 ft. **Site 1 of 5 in cluster E**

Relative: **Lower**
Actual: **305 ft.**

CERS HAZ WASTE:
Name: SOLO ENTERPRISE CORP
Address: 220 N CALIFORNIA AVE
City,State,Zip: INDUSTRY, CA 91744
Site ID: 154599
CERS ID: 10298149
CERS Description: Hazardous Waste Generator

Name: SOLO ENTERPRISE CORP
Address: 220 N CALIFORNIA AVE
City,State,Zip: INDUSTRY, CA 91744

SOLO ENTERPRISES CORP (Continued) **S102055867**

Site ID: 154599
CERS ID: 10298149
CERS Description: Hazardous Waste Onsite Treatment

LOS ANGELES CO. HMS:
Name: SOLO ENTERPRISES CORP
Address: 220 N CALIFORNIA AVE
City,State,Zip: CITY OF INDUSTRY, CA 91744
Region: LA
Permit Category: Not reported
Facility Id: 016110-021027
Facility Type: Not reported
Facility Status: OPEN
Area: 6H
Permit Number: Not reported
Permit Status: Not reported

CERS:
Name: SOLO ENTERPRISE CORP
Address: 220 N CALIFORNIA AVE
City,State,Zip: INDUSTRY, CA 91744
Site ID: 154599
CERS ID: 10298149
CERS Description: Chemical Storage Facilities

Violations:
Site ID: 154599
Site Name: SOLO ENTERPRISE CORP
Violation Date: 03-09-2016
Citation: HSC 6.95 25508(a)(1) - California Health and Safety Code, Chapter 6.95, Section(s) 25508(a)(1)
Violation Description: Failure to complete and electronically submit hazardous material inventory information for all reportable hazardous materials on site at or above reportable quantities.
Violation Notes: Returned to compliance on 03/09/2016. OBSERVATION: The facility has not submitted a complete Hazardous Materials Inventory Chemical Description page for to the CUPA. During a tour of the facility and a review of the hazardous material inventory submittal dated 2/23/16 revealed that the quantity for the waste coolant was inaccurate and the reportable threshold for propane was not reported. CORRECTIVE ACTION: Complete and submit the Hazardous Materials Inventory Chemical Description page for all materials listed above electronically in the California Environmental Reporting System (CERS).
Violation Division: Los Angeles County Fire Department
Violation Program: HMRRP
Violation Source: CERS

Site ID: 154599
Site Name: SOLO ENTERPRISE CORP
Violation Date: 05-01-2019
Citation: HSC 6.95 25508(a)(1) - California Health and Safety Code, Chapter 6.95, Section(s) 25508(a)(1)
Violation Description: Failure to establish and electronically submit an adequate emergency response plan and procedures for a release or threatened release of a hazardous material.
Violation Notes: Returned to compliance on 05/15/2019. OBSERVATION: The business failed to establish and electronically submit adequate emergency response

SOLO ENTERPRISES CORP (Continued) **S102055867**

procedures for a release or threatened release of a hazardous material. It was observed: 1) Emergency Response Plan is missing number for the Local Unified Program Agency (UPA/CUPA). The number you need to list is 323-890-4317. 2) Your Emergency Response Plan must include the Name and Address of the nearest Hospital and phone number. CORRECTIVE ACTION: Establish and electronically submit adequate emergency response procedures for a release or threatened release of a hazardous material within 30 days.

Violation Division: Los Angeles County Fire Department
Violation Program: HMRRP
Violation Source: CERS

Site ID: 154599
Site Name: SOLO ENTERPRISE CORP
Violation Date: 01-10-2013
Citation: HSC 6.5 25201.5(d)(6) - California Health and Safety Code, Chapter 6.5, Section(s) 25201.5(d)(6)
Violation Description: Failure of the generator to prepare and maintain onsite, for a period of three years, the following: (1) compliance records of all pretreatment and discharge records to the POTW; (2) records of the dates, concentrations, amounts, and types of waste treated; and (3) operating instructions.
Violation Notes: failure to maintain operating logs for the amount of waste oil treated by date.
Violation Division: Los Angeles County Fire Department
Violation Program: CE
Violation Source: CERS

Site ID: 154599
Site Name: SOLO ENTERPRISE CORP
Violation Date: 01-08-2013
Citation: 22 CCR 12 66262.34(b)(1) - California Code of Regulations, Title 22, Chapter 12, Section(s) 66262.34(b)(1)
Violation Description: Failure to dispose of hazardous waste after the first 100-kilogram threshold amount was accumulated within a 90 day period.
Violation Notes: Returned to compliance on 01/09/2013. storage of greater than 55 gal of waste oil for over 4-6 months.
Violation Division: Los Angeles County Fire Department
Violation Program: HW
Violation Source: CERS

Site ID: 154599
Site Name: SOLO ENTERPRISE CORP
Violation Date: 01-08-2013
Citation: HSC 6.95 25505(b) - California Health and Safety Code, Chapter 6.95, Section(s) 25505(b)
Violation Description: Failure to submit a revised business plan upon a substantial change in the handler’s operations.
Violation Notes: Update via CERS your hazmat inventory with Waste Oil, Waste absorbant, and oxygen
Violation Division: Los Angeles County Fire Department
Violation Program: HMRRP
Violation Source: CERS

Site ID: 154599
Site Name: SOLO ENTERPRISE CORP
Violation Date: 05-01-2019

SOLO ENTERPRISES CORP (Continued) **S102055867**

Citation:	22 CCR 12 66262.34(f) - California Code of Regulations, Title 22, Chapter 12, Section(s) 66262.34(f)
Violation Description:	Failure to properly label hazardous waste accumulation containers and portable tanks with the following requirements: "Hazardous Waste", name and address of the generator, physical and chemical characteristics of the Hazardous Waste, and starting accumulation date.
Violation Notes:	Returned to compliance on 07/05/2019. OBSERVATION: The following was observed without a hazardous waste label: 1x55 gallon drum oily absorbent 1x55 gallon drum oily debris 1x275 gallon tote oil CORRECTIVE ACTION: Submit a photo to the CUPA demonstrating that the container listed above has been properly labeled.
Violation Division:	Los Angeles County Fire Department
Violation Program:	HW
Violation Source:	CERS
Site ID:	154599
Site Name:	SOLO ENTERPRISE CORP
Violation Date:	01-08-2013
Citation:	22 CCR 12 66262.34(f) - California Code of Regulations, Title 22, Chapter 12, Section(s) 66262.34(f)
Violation Description:	Failure to properly label hazardous waste accumulation containers with the following requirements: "Hazardous Waste", name and address of the generator, physical and chemical characteristics of the Hazardous Waste, and starting accumulation date.
Violation Notes:	Returned to compliance on 01/09/2013. numerous containers and drums of waste cutting oil unlabeled, 2 drums of waste absorbent unlabeled.
Violation Division:	Los Angeles County Fire Department
Violation Program:	HW
Violation Source:	CERS
Site ID:	154599
Site Name:	SOLO ENTERPRISE CORP
Violation Date:	05-01-2019
Citation:	HSC 6.5 25201.5(d)(5) - California Health and Safety Code, Chapter 6.5, Section(s) 25201.5(d)(5)
Violation Description:	Failure to prepare, implement, and maintain onsite, for three years at the facility, a treatment system inspection program and log of inspections conducted.
Violation Notes:	Returned to compliance on 08/15/2019. OBSERVATION: Records for scheduling and logging inspections for the hazardous waste treatment system were not maintained onsite for three years. CORRECTIVE ACTION: Begin maintaining records for scheduling and logging inspections for the hazardous waste treatment system and ensure that they are kept onsite for three years. Submit copies of these records and inspections to the CUPA.
Violation Division:	Los Angeles County Fire Department
Violation Program:	CE
Violation Source:	CERS
Site ID:	154599
Site Name:	SOLO ENTERPRISE CORP
Violation Date:	03-09-2016
Citation:	HSC 6.95 25508(a)(1) - California Health and Safety Code, Chapter 6.95, Section(s) 25508(a)(1)
Violation Description:	Failure to complete and electronically submit a site map with all required content.

SOLO ENTERPRISES CORP (Continued) **S102055867**

Violation Notes:	Returned to compliance on 03/09/2016. OBSERVATION: A completed annotated site map has not been submitted to the CUPA. A review of the site map that was submitted to CERS on 2/23/16 revealed that the hazardous material storage area was not identified. CORRECTIVE ACTION: Complete an annotated site map and submit electronically in the California Environmental Reporting System (CERS).
Violation Division:	Los Angeles County Fire Department
Violation Program:	HMRRP
Violation Source:	CERS
Site ID:	154599
Site Name:	SOLO ENTERPRISE CORP
Violation Date:	01-08-2013
Citation:	22 CCR 12 66262.40(a) - California Code of Regulations, Title 22, Chapter 12, Section(s) 66262.40(a)
Violation Description:	Failure to maintain uniform hazardous waste manifest, consolidated manifest, or bills of lading copies for three years.
Violation Notes:	Returned to compliance on 01/09/2013. provide copies of all waste manifest for the past three years
Violation Division:	Los Angeles County Fire Department
Violation Program:	HW
Violation Source:	CERS
Site ID:	154599
Site Name:	SOLO ENTERPRISE CORP
Violation Date:	01-08-2013
Citation:	40 CFR 1 265.31 - U.S. Code of Federal Regulations, Title 40, Chapter 1, Section(s) 265.31
Violation Description:	Failure to maintain and operate the facility to minimize the possibility of a fire, explosion, or any unplanned sudden or non-sudden release of hazardous waste or hazardous waste constituents to the air, soil, or surface water which could threaten human health or the environment..
Violation Notes:	Returned to compliance on 01/09/2013. open containers of cutting waste oil on secondary containment and crust fluorescent tubes on ground.
Violation Division:	Los Angeles County Fire Department
Violation Program:	HW
Violation Source:	CERS
Site ID:	154599
Site Name:	SOLO ENTERPRISE CORP
Violation Date:	05-01-2019
Citation:	HSC 6.5 25123.3(h)(1) - California Health and Safety Code, Chapter 6.5, Section(s) 25123.3(h)(1)
Violation Description:	Failure to send hazardous waste offsite for treatment, storage, or disposal within 180 days (or 270 days if waste is transported over 200 miles) for a generator who generates less than 1000 kilogram per month if all of the following conditions are met: (1) The quantity of hazardous waste accumulated onsite never exceeds 6,000 kilograms. (2) The generator complies with the requirements of 40 Code of Federal Regulations section 262.34(d), (e) and (f). (3) The generator does not hold acutely hazardous waste or extremely hazardous waste in an amount greater than one kilogram for more than 90 days.
Violation Notes:	Returned to compliance on 05/07/2019. OBSERVATION: Owner/Operator is a small quantity generator and failed to send hazardous waste offsite for treatment, storage, or disposal within 180 days (or 270 days if waste is transported over 200 miles), or has failed to comply with the

SOLO ENTERPRISES CORP (Continued) **S102055867**

conditions of CCR 66262.34(d) and has stored hazardous waste over 90 days. It was observed the used oil/oily water was last picked up by Asbury on October 19, 2017. CORRECTIVE ACTION: Dispose of hazardous waste that has been stored over the applicable time limit and provide documentation that the violation has been corrected.

Violation Division: Los Angeles County Fire Department
Violation Program: HW
Violation Source: CERS

Evaluation:

Eval General Type: Compliance Evaluation Inspection
Eval Date: 01-08-2013
Violations Found: Yes
Eval Type: Routine done by local agency
Eval Notes: Inspection by Eric Bald, HMS II
Eval Division: Los Angeles County Fire Department
Eval Program: HMRRP
Eval Source: CERS

Eval General Type: Compliance Evaluation Inspection
Eval Date: 01-08-2013
Violations Found: Yes
Eval Type: Routine done by local agency
Eval Notes: Inspection by Eric Bald, HMS II
Eval Division: Los Angeles County Fire Department
Eval Program: CE
Eval Source: CERS

Eval General Type: Compliance Evaluation Inspection
Eval Date: 01-08-2013
Violations Found: Yes
Eval Type: Routine done by local agency
Eval Notes: Inspection by Eric Blad, HMS II
Eval Division: Los Angeles County Fire Department
Eval Program: HW
Eval Source: CERS

Eval General Type: Compliance Evaluation Inspection
Eval Date: 03-09-2016
Violations Found: No
Eval Type: Routine done by local agency
Eval Notes: Edward Mugica, VP Engineering
Eval Division: Los Angeles County Fire Department
Eval Program: CE
Eval Source: CERS

Eval General Type: Compliance Evaluation Inspection
Eval Date: 03-09-2016
Violations Found: No
Eval Type: Routine done by local agency
Eval Notes: Edward Mugica, VP Engineering
Eval Division: Los Angeles County Fire Department
Eval Program: HW
Eval Source: CERS

Eval General Type: Compliance Evaluation Inspection
Eval Date: 03-09-2016

SOLO ENTERPRISES CORP (Continued) **S102055867**

Violations Found: Yes
Eval Type: Routine done by local agency
Eval Notes: Edward Mugica, VP Engineering
Eval Division: Los Angeles County Fire Department
Eval Program: HMRRP
Eval Source: CERS

Eval General Type: Compliance Evaluation Inspection
Eval Date: 05-01-2019
Violations Found: Yes
Eval Type: Routine done by local agency
Eval Notes: Michael Stringer, Lead
Eval Division: Los Angeles County Fire Department
Eval Program: CE
Eval Source: CERS

Eval General Type: Compliance Evaluation Inspection
Eval Date: 05-01-2019
Violations Found: Yes
Eval Type: Routine done by local agency
Eval Notes: Michael Stringer, Lead
Eval Division: Los Angeles County Fire Department
Eval Program: HMRRP
Eval Source: CERS

Eval General Type: Compliance Evaluation Inspection
Eval Date: 05-01-2019
Violations Found: Yes
Eval Type: Routine done by local agency
Eval Notes: Michael Stringer, Lead
Eval Division: Los Angeles County Fire Department
Eval Program: HW
Eval Source: CERS

Enforcement Action:
Site ID: 154599
Site Name: SOLO ENTERPRISE CORP
Site Address: 220 N CALIFORNIA AVE
Site City: INDUSTRY
Site Zip: 91744
Enf Action Date: 01-08-2013
Enf Action Type: AEO - Unified Program
Enf Action Description: Administrative Enforcement Order Based on the Unified Program Statute
Enf Action Notes: Fines/Penalties Assessed: $2,500.00. For violation on January 8, 2013, of the CCR 66265.31.
Enf Action Division: Los Angeles County Fire Department
Enf Action Program: UNSPEC
Enf Action Source: CERS

Affiliation:
Affiliation Type Desc: Facility Mailing Address
Entity Name: Mailing Address
Entity Title: Not reported
Affiliation Address: 220 N CALIFORNIA AVE
Affiliation City: INDUSTRY
Affiliation State: CA

SOLO ENTERPRISES CORP (Continued) **S102055867**

Affiliation Country:	Not reported
Affiliation Zip:	91744
Affiliation Phone:	Not reported
Affiliation Type Desc:	Identification Signer
Entity Name:	EDWARD MUGICA
Entity Title:	VP ENGINEERING
Affiliation Address:	Not reported
Affiliation City:	Not reported
Affiliation State:	Not reported
Affiliation Country:	Not reported
Affiliation Zip:	Not reported
Affiliation Phone:	Not reported
Affiliation Type Desc:	Legal Owner
Entity Name:	The Decedent's Trust of the Mugica Family Trust
Entity Title:	Not reported
Affiliation Address:	1355 Bentley Court
Affiliation City:	West Covina
Affiliation State:	CA
Affiliation Country:	United States
Affiliation Zip:	91791
Affiliation Phone:	(626) 961-3591
Affiliation Type Desc:	Onsite Treatment Unit Owner Operator
Entity Name:	EDWARD MUGICA
Entity Title:	V.P. Mfg.
Affiliation Address:	Not reported
Affiliation City:	Not reported
Affiliation State:	Not reported
Affiliation Country:	Not reported
Affiliation Zip:	Not reported
Affiliation Phone:	Not reported
Affiliation Type Desc:	Parent Corporation
Entity Name:	SOLO ENTERPRISE CORP
Entity Title:	Not reported
Affiliation Address:	Not reported
Affiliation City:	Not reported
Affiliation State:	Not reported
Affiliation Country:	Not reported
Affiliation Zip:	Not reported
Affiliation Phone:	Not reported
Affiliation Type Desc:	CUPA District
Entity Name:	Los Angeles County Fire
Entity Title:	Not reported
Affiliation Address:	5825 Rickenbacker Road
Affiliation City:	Commerce
Affiliation State:	CA
Affiliation Country:	Not reported
Affiliation Zip:	90040-3027
Affiliation Phone:	(323) 890-4000
Affiliation Type Desc:	Property Owner
Entity Name:	The Decedent's Trust of the Mugica Family Trust
Entity Title:	Not reported

SOLO ENTERPRISES CORP (Continued) **S102055867**

Affiliation Address:	1355 Bentley Court
Affiliation City:	West Covina
Affiliation State:	CA
Affiliation Country:	United States
Affiliation Zip:	91791
Affiliation Phone:	(626) 961-3591
Affiliation Type Desc:	Document Preparer
Entity Name:	EDWARD MUGICA
Entity Title:	Not reported
Affiliation Address:	Not reported
Affiliation City:	Not reported
Affiliation State:	Not reported
Affiliation Country:	Not reported
Affiliation Zip:	Not reported
Affiliation Phone:	Not reported
Affiliation Type Desc:	Environmental Contact
Entity Name:	EDWARD MUGICA
Entity Title:	Not reported
Affiliation Address:	220 N CALIFORNIA AVENUE
Affiliation City:	INDUSTRY
Affiliation State:	CA
Affiliation Country:	Not reported
Affiliation Zip:	91744
Affiliation Phone:	Not reported
Affiliation Type Desc:	Operator
Entity Name:	EDWARD MUGICA
Entity Title:	Not reported
Affiliation Address:	Not reported
Affiliation City:	Not reported
Affiliation State:	Not reported
Affiliation Country:	Not reported
Affiliation Zip:	Not reported
Affiliation Phone:	(626) 961-3591

E28 **SOLO ENTERPRISE CORPORATION** **CA NPDES** **S103642523**
WNW **220 N CALIFORNIA AVE** **CA WDS** **N/A**
1/8-1/4 **CITY OF INDUSTRY (CORPORATE NA, CA 91744** **CA WIP**
0.141 mi. **CA CIWQS**
746 ft. **Site 2 of 5 in cluster E**

Relative: **Lower**
Actual: **305 ft.**

NPDES:

Name:	SOLO ENTERPRISE CORP
Address:	220 N CALIFORNIA AVE
City,State,Zip:	CITY OF INDUSTRY, CA 91744
Facility Status:	Active
NPDES Number:	CAS000001
Region:	4
Agency Number:	0
Regulatory Measure ID:	191637
Place ID:	Not reported
Order Number:	97-03-DWQ
WDID:	4 19I018487
Regulatory Measure Type:	Enrollee
Program Type:	Industrial

SOLO ENTERPRISE CORPORATION (Continued) **S103642523**

Adoption Date Of Regulatory Measure:	Not reported
Effective Date Of Regulatory Measure:	12/05/2003
Termination Date Of Regulatory Measure:	Not reported
Expiration Date Of Regulatory Measure:	Not reported
Discharge Address:	220 N California Ave
Discharge Name:	Solo Enterprise Corp
Discharge City:	City Of Industry
Discharge State:	California
Discharge Zip:	91744
Status:	Not reported
Status Date:	Not reported
Operator Name:	Not reported
Operator Address:	Not reported
Operator City:	Not reported
Operator State:	Not reported
Operator Zip:	Not reported

NPDES as of 03/2018:

NPDES Number:	Not reported
Status:	Not reported
Agency Number:	Not reported
Region:	4
Regulatory Measure ID:	191637
Order Number:	Not reported
Regulatory Measure Type:	Industrial
Place ID:	Not reported
WDID:	4 19I018487
Program Type:	Not reported
Adoption Date Of Regulatory Measure:	Not reported
Effective Date Of Regulatory Measure:	Not reported
Expiration Date Of Regulatory Measure:	Not reported
Termination Date Of Regulatory Measure:	Not reported
Discharge Name:	Not reported
Discharge Address:	Not reported
Discharge City:	Not reported
Discharge State:	Not reported
Discharge Zip:	Not reported
Received Date:	05/09/2008
Processed Date:	12/05/2003
Status:	Active
Status Date:	12/05/2003
Place Size:	45818
Place Size Unit:	SqFt
Contact:	Jim Carlson
Contact Title:	Controller
Contact Phone:	626-961-3591
Contact Phone Ext:	114
Contact Email:	jcarlson@soloenterprisecorp.com
Operator Name:	Solo Enterprise Corp
Operator Address:	220 N California Ave
Operator City:	City Of Industry
Operator State:	California
Operator Zip:	91744
Operator Contact:	Jim Carlson
Operator Contact Title:	Not reported
Operator Contact Phone:	626-961-3591
Operator Contact Phone Ext:	114
Operator Contact Email:	jcarlson@soloenterprisecorp.com

SOLO ENTERPRISE CORPORATION (Continued) **S103642523**

Operator Type:	Private Business
Developer:	Not reported
Developer Address:	Not reported
Developer City:	Not reported
Developer State:	California
Developer Zip:	Not reported
Developer Contact:	Not reported
Developer Contact Title:	Not reported
Constype Linear Utility Ind:	Not reported
Emergency Phone:	626-961-3591
Emergency Phone Ext:	Not reported
Constype Above Ground Ind:	Not reported
Constype Below Ground Ind:	Not reported
Constype Cable Line Ind:	Not reported
Constype Comm Line Ind:	Not reported
Constype Commertial Ind:	Not reported
Constype Electrical Line Ind:	Not reported
Constype Gas Line Ind:	Not reported
Constype Industrial Ind:	Not reported
Constype Other Description:	Not reported
Constype Other Ind:	Not reported
Constype Recons Ind:	Not reported
Constype Residential Ind:	Not reported
Constype Transport Ind:	Not reported
Constype Utility Description:	Not reported
Constype Utility Ind:	Not reported
Constype Water Sewer Ind:	Not reported
Dir Discharge Uswater Ind:	Y
Receiving Water Name:	Puente Creek
Certifier:	Edward Mugica
Certifier Title:	Operation Manager
Certification Date:	16-JUN-15
Primary Sic:	3451-Screw Machine Products
Secondary Sic:	3599-Industrial and Commercial Machinery and Equipment, NEC
Tertiary Sic:	Not reported
NPDES Number:	CAS000001
Status:	Active
Agency Number:	0
Region:	4
Regulatory Measure ID:	191637
Order Number:	97-03-DWQ
Regulatory Measure Type:	Enrollee
Place ID:	Not reported
WDID:	4 19I018487
Program Type:	Industrial
Adoption Date Of Regulatory Measure:	Not reported
Effective Date Of Regulatory Measure:	12/05/2003
Expiration Date Of Regulatory Measure:	Not reported
Termination Date Of Regulatory Measure:	Not reported
Discharge Name:	Solo Enterprise Corp
Discharge Address:	220 N California Ave
Discharge City:	City Of Industry
Discharge State:	California
Discharge Zip:	91744
Received Date:	Not reported
Processed Date:	Not reported

SOLO ENTERPRISE CORPORATION (Continued) **S103642523**

Status:	Not reported
Status Date:	Not reported
Place Size:	Not reported
Place Size Unit:	Not reported
Contact:	Not reported
Contact Title:	Not reported
Contact Phone:	Not reported
Contact Phone Ext:	Not reported
Contact Email:	Not reported
Operator Name:	Not reported
Operator Address:	Not reported
Operator City:	Not reported
Operator State:	Not reported
Operator Zip:	Not reported
Operator Contact:	Not reported
Operator Contact Title:	Not reported
Operator Contact Phone:	Not reported
Operator Contact Phone Ext:	Not reported
Operator Contact Email:	Not reported
Operator Type:	Not reported
Developer:	Not reported
Developer Address:	Not reported
Developer City:	Not reported
Developer State:	Not reported
Developer Zip:	Not reported
Developer Contact:	Not reported
Developer Contact Title:	Not reported
Constype Linear Utility Ind:	Not reported
Emergency Phone:	Not reported
Emergency Phone Ext:	Not reported
Constype Above Ground Ind:	Not reported
Constype Below Ground Ind:	Not reported
Constype Cable Line Ind:	Not reported
Constype Comm Line Ind:	Not reported
Constype Commertial Ind:	Not reported
Constype Electrical Line Ind:	Not reported
Constype Gas Line Ind:	Not reported
Constype Industrial Ind:	Not reported
Constype Other Description:	Not reported
Constype Other Ind:	Not reported
Constype Recons Ind:	Not reported
Constype Residential Ind:	Not reported
Constype Transport Ind:	Not reported
Constype Utility Description:	Not reported
Constype Utility Ind:	Not reported
Constype Water Sewer Ind:	Not reported
Dir Discharge Uswater Ind:	Not reported
Receiving Water Name:	Not reported
Certifier:	Not reported
Certifier Title:	Not reported
Certification Date:	Not reported
Primary Sic:	Not reported
Secondary Sic:	Not reported
Tertiary Sic:	Not reported

Name: SOLO ENTERPRISE CORP

SOLO ENTERPRISE CORPORATION (Continued) **S103642523**

Address:	220 N CALIFORNIA AVE
City,State,Zip:	CITY OF INDUSTRY, CA 91744
Facility Status:	Not reported
NPDES Number:	Not reported
Region:	Not reported
Agency Number:	Not reported
Regulatory Measure ID:	Not reported
Place ID:	Not reported
Order Number:	Not reported
WDID:	4 19I018487
Regulatory Measure Type:	Industrial
Program Type:	Not reported
Adoption Date Of Regulatory Measure:	Not reported
Effective Date Of Regulatory Measure:	Not reported
Termination Date Of Regulatory Measure:	Not reported
Expiration Date Of Regulatory Measure:	Not reported
Discharge Address:	Not reported
Discharge Name:	Not reported
Discharge City:	Not reported
Discharge State:	Not reported
Discharge Zip:	Not reported
Status:	Active
Status Date:	12/05/2003
Operator Name:	Solo Enterprise Corp
Operator Address:	220 N California Ave
Operator City:	City Of Industry
Operator State:	California
Operator Zip:	91744

NPDES as of 03/2018:

NPDES Number:	Not reported
Status:	Not reported
Agency Number:	Not reported
Region:	4
Regulatory Measure ID:	191637
Order Number:	Not reported
Regulatory Measure Type:	Industrial
Place ID:	Not reported
WDID:	4 19I018487
Program Type:	Not reported
Adoption Date Of Regulatory Measure:	Not reported
Effective Date Of Regulatory Measure:	Not reported
Expiration Date Of Regulatory Measure:	Not reported
Termination Date Of Regulatory Measure:	Not reported
Discharge Name:	Not reported
Discharge Address:	Not reported
Discharge City:	Not reported
Discharge State:	Not reported
Discharge Zip:	Not reported
Received Date:	05/09/2008
Processed Date:	12/05/2003
Status:	Active
Status Date:	12/05/2003
Place Size:	45818
Place Size Unit:	SqFt
Contact:	Jim Carlson
Contact Title:	Controller
Contact Phone:	626-961-3591

SOLO ENTERPRISE CORPORATION (Continued) **S103642523**

Contact Phone Ext:	114
Contact Email:	jcarlson@soloenterprisecorp.com
Operator Name:	Solo Enterprise Corp
Operator Address:	220 N California Ave
Operator City:	City Of Industry
Operator State:	California
Operator Zip:	91744
Operator Contact:	Jim Carlson
Operator Contact Title:	Not reported
Operator Contact Phone:	626-961-3591
Operator Contact Phone Ext:	114
Operator Contact Email:	jcarlson@soloenterprisecorp.com
Operator Type:	Private Business
Developer:	Not reported
Developer Address:	Not reported
Developer City:	Not reported
Developer State:	California
Developer Zip:	Not reported
Developer Contact:	Not reported
Developer Contact Title:	Not reported
Constype Linear Utility Ind:	Not reported
Emergency Phone:	626-961-3591
Emergency Phone Ext:	Not reported
Constype Above Ground Ind:	Not reported
Constype Below Ground Ind:	Not reported
Constype Cable Line Ind:	Not reported
Constype Comm Line Ind:	Not reported
Constype Commertial Ind:	Not reported
Constype Electrical Line Ind:	Not reported
Constype Gas Line Ind:	Not reported
Constype Industrial Ind:	Not reported
Constype Other Description:	Not reported
Constype Other Ind:	Not reported
Constype Recons Ind:	Not reported
Constype Residential Ind:	Not reported
Constype Transport Ind:	Not reported
Constype Utility Description:	Not reported
Constype Utility Ind:	Not reported
Constype Water Sewer Ind:	Not reported
Dir Discharge Uswater Ind:	Y
Receiving Water Name:	Puente Creek
Certifier:	Edward Mugica
Certifier Title:	Operation Manager
Certification Date:	16-JUN-15
Primary Sic:	3451-Screw Machine Products
Secondary Sic:	3599-Industrial and Commercial Machinery and Equipment, NEC
Tertiary Sic:	Not reported
NPDES Number:	CAS000001
Status:	Active
Agency Number:	0
Region:	4
Regulatory Measure ID:	191637
Order Number:	97-03-DWQ
Regulatory Measure Type:	Enrollee
Place ID:	Not reported
WDID:	4 19I018487

SOLO ENTERPRISE CORPORATION (Continued) **S103642523**

Program Type:	Industrial
Adoption Date Of Regulatory Measure:	Not reported
Effective Date Of Regulatory Measure:	12/05/2003
Expiration Date Of Regulatory Measure:	Not reported
Termination Date Of Regulatory Measure:	Not reported
Discharge Name:	Solo Enterprise Corp
Discharge Address:	220 N California Ave
Discharge City:	City Of Industry
Discharge State:	California
Discharge Zip:	91744
Received Date:	Not reported
Processed Date:	Not reported
Status:	Not reported
Status Date:	Not reported
Place Size:	Not reported
Place Size Unit:	Not reported
Contact:	Not reported
Contact Title:	Not reported
Contact Phone:	Not reported
Contact Phone Ext:	Not reported
Contact Email:	Not reported
Operator Name:	Not reported
Operator Address:	Not reported
Operator City:	Not reported
Operator State:	Not reported
Operator Zip:	Not reported
Operator Contact:	Not reported
Operator Contact Title:	Not reported
Operator Contact Phone:	Not reported
Operator Contact Phone Ext:	Not reported
Operator Contact Email:	Not reported
Operator Type:	Not reported
Developer:	Not reported
Developer Address:	Not reported
Developer City:	Not reported
Developer State:	Not reported
Developer Zip:	Not reported
Developer Contact:	Not reported
Developer Contact Title:	Not reported
Constype Linear Utility Ind:	Not reported
Emergency Phone:	Not reported
Emergency Phone Ext:	Not reported
Constype Above Ground Ind:	Not reported
Constype Below Ground Ind:	Not reported
Constype Cable Line Ind:	Not reported
Constype Comm Line Ind:	Not reported
Constype Commertial Ind:	Not reported
Constype Electrical Line Ind:	Not reported
Constype Gas Line Ind:	Not reported
Constype Industrial Ind:	Not reported
Constype Other Description:	Not reported
Constype Other Ind:	Not reported
Constype Recons Ind:	Not reported
Constype Residential Ind:	Not reported
Constype Transport Ind:	Not reported
Constype Utility Description:	Not reported
Constype Utility Ind:	Not reported

SOLO ENTERPRISE CORPORATION (Continued) **S103642523**

Constype Water Sewer Ind:	Not reported
Dir Discharge Uswater Ind:	Not reported
Receiving Water Name:	Not reported
Certifier:	Not reported
Certifier Title:	Not reported
Certification Date:	Not reported
Primary Sic:	Not reported
Secondary Sic:	Not reported
Tertiary Sic:	Not reported

WDS:

Name:	SOLO ENTERPRISE CORP
Address:	220 N California Ave
City:	CITY OF INDUSTRY
Facility ID:	4 19I018487
Facility Type:	Industrial - Facility that treats and/or disposes of liquid or semisolid wastes from any servicing, producing, manufacturing or processing operation of whatever nature, including mining, gravel washing, geothermal operations, air conditioning, ship building and repairing, oil production, storage and disposal operations, water pumping.
Facility Status:	Active - Any facility with a continuous or seasonal discharge that is under Waste Discharge Requirements.
NPDES Number:	CAS000001 The 1st 2 characters designate the state. The remaining 7 are assigned by the Regional Board
Subregion:	4
Facility Telephone:	6269613591
Facility Contact:	Jim Carlson
Agency Name:	SOLO ENTERPRISE CORP
Agency Address:	220 N. California Ave.
Agency City,St,Zip:	City Of Industry 91744
Agency Contact:	Jim Carlson
Agency Telephone:	6269613591
Agency Type:	Private
SIC Code:	3451
SIC Code 2:	3599
Primary Waste Type:	Not reported
Primary Waste:	Not reported
Waste Type2:	Not reported
Waste2:	Not reported
Primary Waste Type:	Not reported
Secondary Waste:	Not reported
Secondary Waste Type:	Not reported
Design Flow:	0
Baseline Flow:	0
Reclamation:	Not reported
POTW:	The facility is not a POTW.
Treat To Water:	Minor Threat to Water Quality. A violation of a regional board order should cause a relatively minor impairment of beneficial uses compared to a major or minor threat. Not: All nurds without a TTWQ will be considered a minor threat to water quality unless coded at a higher Level. A Zero (0) may be used to code those NURDS that are found to represent no threat to water quality.
Complexity:	Category C - Facilities having no waste treatment systems, such as cooling water dischargers or thosewho must comply through best management practices, facilities with passive waste treatment and

SOLO ENTERPRISE CORPORATION (Continued) **S103642523**

disposal systems, such as septic systems with subsurface disposal, or dischargers having waste storage systems with land disposal such as dairy waste ponds.

WIP:

Name:	SOLO ENTERPRISE CORPORATION
Address:	220 N California Ave
City,State,Zip:	CITY OF INDUSTRY (CORPORATE NAME INDUSTRY), CA 91744
Region:	4
File Number:	102.0091
File Status:	**Historical**
Staff:	ACASTANE
Facility Suite:	Not reported

CIWQS:

Name:	SOLO ENTERPRISE CORP
Address:	220 N CALIFORNIA AVE
City,State,Zip:	CITY OF INDUSTRY, CA 91744
Agency:	Solo Enterprise Corp
Agency Address:	220 N California Ave, City Of Industry, CA 91744
Place/Project Type:	Industrial - Screw Machine Products
SIC/NAICS:	3451(+)
Region:	4
Program:	INDSTW
Regulatory Measure Status:	Active
Regulatory Measure Type:	Storm water industrial
Order Number:	2014-0057-DWQ
WDID:	4 19I018487
NPDES Number:	CAS000001
Adoption Date:	01/01/1900
Effective Date:	12/05/2003
Termination Date:	01/01/1900
Expiration/Review Date:	01/01/1900
Design Flow:	Not reported
Major/Minor:	Not reported
Complexity:	Not reported
TTWQ:	Not reported
Enforcement Actions within 5 years:	0
Violations within 5 years:	0
Latitude:	34.03267
Longitude:	-117.96816

E29 **SOLO ENTERPRISE CORP** **RCRA NonGen / NLR** **1024783418**
WNW **220 N CALIFORNIA AVE** **CAD981991581**
1/8-1/4 **CITY OF INDUSTRY, CA 91744**
0.141 mi.
746 ft. **Site 3 of 5 in cluster E**

Relative: **Lower**

Actual: **305 ft.**

RCRA NonGen / NLR:

Date Form Received by Agency:		1987-07-03 00:00:00.0
Handler Name:	SOLO ENTERPRISE CORP	
Handler Address:		220 N CALIFORNIA AVE
Handler City,State,Zip:		CITY OF INDUSTRY, CA 91744-0000
EPA ID:		CAD981991581
Contact Name:		EDWARD MUGICA
Contact Address:		220 CALIFORNIA AVE
Contact City,State,Zip:		CITY OF INDUSTRY, CA 91744

SOLO ENTERPRISE CORP (Continued) **1024783418**

Contact Telephone:	626-961-3591
Contact Fax:	676-968-3320
Contact Email:	EMUGICA@SOLOENTERPRISECORP.COM
Contact Title:	Not reported
EPA Region:	09
Land Type:	Not reported
Federal Waste Generator Description:	Not a generator, verified
Non-Notifier:	Not reported
Biennial Report Cycle:	Not reported
Accessibility:	Not reported
Active Site Indicator:	Handler Activities
State District Owner:	Not reported
State District:	Not reported
Mailing Address:	220 CALIFORNIA AVE
Mailing City,State,Zip:	LA PUENTE, CA 91744-4323
Owner Name:	RICHARD MUGICA
Owner Type:	Other
Operator Name:	EDWARD MUGICA
Operator Type:	Other
Short-Term Generator Activity:	No
Importer Activity:	No
Mixed Waste Generator:	No
Transporter Activity:	No
Transfer Facility Activity:	No
Recycler Activity with Storage:	No
Small Quantity On-Site Burner Exemption:	No
Smelting Melting and Refining Furnace Exemption:	No
Underground Injection Control:	No
Off-Site Waste Receipt:	No
Universal Waste Indicator:	Yes
Universal Waste Destination Facility:	Yes
Federal Universal Waste:	No
Active Site Fed-Reg Treatment Storage and Disposal Facility:	Not reported
Active Site Converter Treatment storage and Disposal Facility:	Not reported
Active Site State-Reg Treatment Storage and Disposal Facility:	Not reported
Active Site State-Reg Handler:	---
Federal Facility Indicator:	Not reported
Hazardous Secondary Material Indicator:	N
Sub-Part K Indicator:	Not reported
Commercial TSD Indicator:	No
Treatment Storage and Disposal Type:	Not reported
2018 GPRA Permit Baseline:	Not on the Baseline
2018 GPRA Renewals Baseline:	Not on the Baseline
Permit Renewals Workload Universe:	Not reported
Permit Workload Universe:	Not reported
Permit Progress Universe:	Not reported
Post-Closure Workload Universe:	Not reported
Closure Workload Universe:	Not reported
202 GPRA Corrective Action Baseline:	No
Corrective Action Workload Universe:	No
Subject to Corrective Action Universe:	No
Non-TSDFs Where RCRA CA has Been Imposed Universe:	No
TSDFs Potentially Subject to CA Under 3004 (u)/(v) Universe:	No
TSDFs Only Subject to CA under Discretionary Auth Universe:	No
Corrective Action Priority Ranking:	No NCAPS ranking
Environmental Control Indicator:	No
Institutional Control Indicator:	No

SOLO ENTERPRISE CORP (Continued) **1024783418**

Human Exposure Controls Indicator:	N/A
Groundwater Controls Indicator:	N/A
Operating TSDF Universe:	Not reported
Full Enforcement Universe:	Not reported
Significant Non-Complier Universe:	No
Unaddressed Significant Non-Complier Universe:	No
Addressed Significant Non-Complier Universe:	No
Significant Non-Complier With a Compliance Schedule Universe:	No
Financial Assurance Required:	Not reported
Handler Date of Last Change:	2018-09-05 15:40:07.0
Recognized Trader-Importer:	No
Recognized Trader-Exporter:	No
Importer of Spent Lead Acid Batteries:	No
Exporter of Spent Lead Acid Batteries:	No
Recycler Activity Without Storage:	No
Manifest Broker:	No
Sub-Part P Indicator:	No

Handler - Owner Operator:

Owner/Operator Indicator:	Owner
Owner/Operator Name:	RICHARD MUGICA
Legal Status:	Other
Date Became Current:	Not reported
Date Ended Current:	Not reported
Owner/Operator Address:	220 CALIFORNIA AVE
Owner/Operator City,State,Zip:	LA PUENTE, CA 91744-4323
Owner/Operator Telephone:	626-961-3591
Owner/Operator Telephone Ext:	Not reported
Owner/Operator Fax:	Not reported
Owner/Operator Email:	Not reported

Owner/Operator Indicator:	Operator
Owner/Operator Name:	EDWARD MUGICA
Legal Status:	Other
Date Became Current:	Not reported
Date Ended Current:	Not reported
Owner/Operator Address:	220 CALIFORNIA AVE
Owner/Operator City,State,Zip:	CITY OF INDUSTRY, CA 91744
Owner/Operator Telephone:	626-961-3591
Owner/Operator Telephone Ext:	Not reported
Owner/Operator Fax:	Not reported
Owner/Operator Email:	Not reported

Historic Generators:

Receive Date:	1987-07-03 00:00:00.0
Handler Name: SOLO ENTERPRISE CORP	
Federal Waste Generator Description:	Not a generator, verified
State District Owner:	Not reported
Large Quantity Handler of Universal Waste:	No
Recognized Trader Importer:	No
Recognized Trader Exporter:	No
Spent Lead Acid Battery Importer:	No
Spent Lead Acid Battery Exporter:	No
Current Record:	Yes
Non Storage Recycler Activity:	Not reported

SOLO ENTERPRISE CORP (Continued) **1024783418**

Electronic Manifest Broker: Not reported

List of NAICS Codes and Descriptions:
NAICS Code: 56299
NAICS Description: ALL OTHER WASTE MANAGEMENT SERVICES

Facility Has Received Notices of Violations:
Violations: No Violations Found

Evaluation Action Summary:
Evaluations: No Evaluations Found

F30 **COMPARE VALUE** **CA CPS-SLIC** **S106764093**
NW **14900 E. NELSON AVE.** **CA WIP** **N/A**
1/8-1/4 **CITY OF INDUSTRY, CA 91749**
0.147 mi.
774 ft. **Site 1 of 5 in cluster F**

Relative: **Lower**
Actual: **309 ft.**

CPS-SLIC:
Name: COMPARE VALUE
Address: 14900 E. NELSON AVE.
City,State,Zip: CITY OF INDUSTRY, CA 91749
Region: STATE
Facility Status: **Completed - Case Closed**
Status Date: 11/26/1990
Global Id: T10000014467
Lead Agency: LOS ANGELES RWQCB (REGION 4)
Lead Agency Case Number: Not reported
Latitude: 34.03343
Longitude: -117.96728
Case Type: Cleanup Program Site
Case Worker: WIP
Local Agency: Not reported
RB Case Number: 102.0301
File Location: Not reported
Potential Media Affected: Not reported
Potential Contaminants of Concern: Not reported
Site History: Not reported

Click here to access the California GeoTracker records for this facility:

WIP:
Name: COMPARE VALUE
Address: 14900 E Nelson Ave
City,State,Zip: CITY OF INDUSTRY (CORPORATE NAME INDUSTRY), CA 91749
Region: 4
File Number: 102.0301
File Status: **Historical**
Staff: JCL
Facility Suite: Not reported

E31 **M-BRO CORPORATION** **CA CPS-SLIC** **S106763979**
WNW **212 N. CALIFORNIA AVE.** **CA WIP** **N/A**
1/8-1/4 **CITY OF INDUSTRY, CA 91744**
0.148 mi.
783 ft. **Site 4 of 5 in cluster E**

Relative:
Lower

Actual:
304 ft.

CPS-SLIC:

Name:	M-BRO CORPORATION
Address:	212 N. CALIFORNIA AVE.
City,State,Zip:	CITY OF INDUSTRY, CA 91744
Region:	STATE
Facility Status:	**Completed - Case Closed**
Status Date:	01/01/1986
Global Id:	T10000014313
Lead Agency:	LOS ANGELES RWQCB (REGION 4)
Lead Agency Case Number:	Not reported
Latitude:	34.03242
Longitude:	-117.96765
Case Type:	Cleanup Program Site
Case Worker:	WIP
Local Agency:	Not reported
RB Case Number:	102.0125
File Location:	Not reported
Potential Media Affected:	Not reported
Potential Contaminants of Concern:	Not reported
Site History:	Not reported

Click here to access the California GeoTracker records for this facility:

WIP:

Name:	M-BRO CORPORATION
Address:	212 N California Ave
City,State,Zip:	CITY OF INDUSTRY (CORPORATE NAME INDUSTRY), CA 91744
Region:	4
File Number:	102.0125
File Status:	**Historical**
Staff:	AHSU
Facility Suite:	Not reported

F32 **TEXACO SERV STA** **CA UST** **U004049328**
NW **241 CALIFORNIA AVE** **N/A**
1/8-1/4 **LA PUENTE, CA 91744**
0.157 mi.
828 ft. **Site 2 of 5 in cluster F**

Relative:
Lower

Actual:
307 ft.

UST:

Name:	TEXACO SERV STA
Address:	241 CALIFORNIA AVE
City,State,Zip:	LA PUENTE, CA 91744
Facility ID:	22713
Permitting Agency:	LOS ANGELES COUNTY
Latitude:	34.034765
Longitude:	-117.966369

F33
NW
1/8-1/4
0.157 mi.
828 ft.

VARTANIANS TEXACO
241 N CALIFORNIA AVE
INDUSTRY, CA 91744

Site 3 of 5 in cluster F

CA SWEEPS UST **S101587040**
CA FID UST **N/A**
CA LOS ANGELES CO. HMS

Relative:
Lower

Actual:
307 ft.

SWEEPS UST:

Name:	VARTANIANS TEXACO
Address:	241 N CALIFORNIA AVE
City:	INDUSTRY
Status:	Active
Comp Number:	3755
Number:	2
Board Of Equalization:	Not reported
Referral Date:	07-11-91
Action Date:	07-11-91
Created Date:	07-11-91
Owner Tank Id:	1
SWRCB Tank Id:	19-000-003755-000001
Tank Status:	A
Capacity:	8000
Active Date:	07-11-91
Tank Use:	M.V. FUEL
STG:	P
Content:	REG UNLEADED
Number Of Tanks:	6

Name:	VARTANIANS TEXACO
Address:	241 N CALIFORNIA AVE
City:	INDUSTRY
Status:	Active
Comp Number:	3755
Number:	2
Board Of Equalization:	Not reported
Referral Date:	07-11-91
Action Date:	07-11-91
Created Date:	07-11-91
Owner Tank Id:	2
SWRCB Tank Id:	19-000-003755-000002
Tank Status:	A
Capacity:	10000
Active Date:	07-11-91
Tank Use:	M.V. FUEL
STG:	P
Content:	LEADED
Number Of Tanks:	Not reported

Name:	VARTANIANS TEXACO
Address:	241 N CALIFORNIA AVE
City:	INDUSTRY
Status:	Active
Comp Number:	3755
Number:	2
Board Of Equalization:	Not reported
Referral Date:	07-11-91
Action Date:	07-11-91
Created Date:	07-11-91
Owner Tank Id:	3
SWRCB Tank Id:	19-000-003755-000003

VARTANIANS TEXACO (Continued) **S101587040**

Tank Status: A
Capacity: 5000
Active Date: 07-11-91
Tank Use: M.V. FUEL
STG: P
Content: DIESEL
Number Of Tanks: Not reported

Name: VARTANIANS TEXACO
Address: 241 N CALIFORNIA AVE
City: INDUSTRY
Status: Active
Comp Number: 3755
Number: 2
Board Of Equalization: Not reported
Referral Date: 07-11-91
Action Date: 07-11-91
Created Date: 07-11-91
Owner Tank Id: 4
SWRCB Tank Id: 19-000-003755-000004
Tank Status: A
Capacity: 4000
Active Date: 07-11-91
Tank Use: M.V. FUEL
STG: P
Content: REG UNLEADED
Number Of Tanks: Not reported

Name: VARTANIANS TEXACO
Address: 241 N CALIFORNIA AVE
City: INDUSTRY
Status: Active
Comp Number: 3755
Number: 2
Board Of Equalization: Not reported
Referral Date: 07-11-91
Action Date: 07-11-91
Created Date: 07-11-91
Owner Tank Id: 5
SWRCB Tank Id: 19-000-003755-000005
Tank Status: A
Capacity: 4000
Active Date: 07-11-91
Tank Use: M.V. FUEL
STG: P
Content: REG UNLEADED
Number Of Tanks: Not reported

Name: VARTANIANS TEXACO
Address: 241 N CALIFORNIA AVE
City: INDUSTRY
Status: Active
Comp Number: 3755
Number: 2
Board Of Equalization: Not reported
Referral Date: 07-11-91
Action Date: 07-11-91

VARTANIANS TEXACO (Continued) **S101587040**

Created Date: 07-11-91
Owner Tank Id: 6
SWRCB Tank Id: 19-000-003755-000006
Tank Status: A
Capacity: 300
Active Date: 07-11-91
Tank Use: EMPTY
STG: W
Content: Not reported
Number Of Tanks: Not reported

CA FID UST:
Facility ID: 19054761
Regulated By: UTNKA
Regulated ID: Not reported
Cortese Code: Not reported
SIC Code: Not reported
Facility Phone: 8189617400
Mail To: Not reported
Mailing Address: 241 N CALIFORNIA AVE
Mailing Address 2: Not reported
Mailing City,St,Zip: INDUSTRY 91744
Contact: Not reported
Contact Phone: Not reported
DUNs Number: Not reported
NPDES Number: Not reported
EPA ID: Not reported
Comments: Not reported
Status: Active

LOS ANGELES CO. HMS:
Name: SEE 001555-I01629
Address: 241 N CALIFORNIA AVE
City,State,Zip: CITY OF INDUSTRY, CA 91744
Region: LA
Permit Category: I
Facility Id: 003631-I03755
Facility Type: 00
Facility Status: Closed
Area: 6H
Permit Number: 000001643
Permit Status: Closed

Name: VARTANIANS TEXACO
Address: 241 N CALIFORNIA AVE
City,State,Zip: CITY OF INDUSTRY, CA 91744
Region: LA
Permit Category: T
Facility Id: 003631-003755
Facility Type: 0
Facility Status: Closed
Area: 6H
Permit Number: 00006091T
Permit Status: Closed

F34
NW
1/8-1/4
0.157 mi.
828 ft.

EDUARDO SCHNEIDER
241 CALIFORNIA AVE. N.
INDUSTRY, CA 91744

Site 4 of 5 in cluster F

CA LUST
CA Cortese
CA CERS

S109517570
N/A

Relative:
Lower

Actual:
307 ft.

LUST:

Name:	EDUARDO SCHNEIDER
Address:	241 CALIFORNIA AVE. N.
City,State,Zip:	INDUSTRY, CA 91744
Lead Agency:	LOS ANGELES RWQCB (REGION 4)
Case Type:	LUST Cleanup Site
Geo Track:	http://geotracker.waterboards.ca.gov/profile_report.asp?global_id=T10000000672
Global Id:	T10000000672
Latitude:	34.0334079108576
Longitude:	-117.967731356621
Status:	Completed - Case Closed
Status Date:	11/07/2011
Case Worker:	JFL
RB Case Number:	R-49079
Local Agency:	LOS ANGELES COUNTY
File Location:	Regional Board
Local Case Number:	003631-049079
Potential Media Affect:	Soil
Potential Contaminants of Concern:	Toluene, Xylene, Diesel, Gasoline, Waste Oil / Motor / Hydraulic / Lubricating
Site History:	Not reported

LUST:

Global Id:	T10000000672
Contact Type:	Local Agency Caseworker
Contact Name:	ALBERTO GRAJEDA
Organization Name:	LOS ANGELES COUNTY
Address:	900 S. FREMONT AVE.
City:	ALHAMBRA
Email:	algrajeda@dpw.lacounty.gov
Phone Number:	Not reported

Global Id:	T10000000672
Contact Type:	Regional Board Caseworker
Contact Name:	JOE F. LUERA
Organization Name:	LOS ANGELES RWQCB (REGION 4)
Address:	320 W. 4TH STREET, SUITE 200
City:	LOS ANGELES
Email:	joe.luera@waterboards.ca.gov
Phone Number:	Not reported

LUST:

Global Id:	T10000000672
Action Type:	RESPONSE
Date:	04/15/2011
Action:	Other Report / Document

Global Id:	T10000000672
Action Type:	RESPONSE
Date:	04/15/2011
Action:	Soil and Water Investigation Workplan

Global Id:	T10000000672

EDUARDO SCHNEIDER (Continued) **S109517570**

Action Type: RESPONSE
Date: 04/15/2011
Action: Monitoring Report - Semi-Annually

Global Id: T10000000672
Action Type: RESPONSE
Date: 07/15/2011
Action: Monitoring Report - Semi-Annually

Global Id: T10000000672
Action Type: ENFORCEMENT
Date: 01/10/2011
Action: Referral to Regional Board

Global Id: T10000000672
Action Type: ENFORCEMENT
Date: 03/01/2011
Action: Staff Letter

Global Id: T10000000672
Action Type: ENFORCEMENT
Date: 11/07/2011
Action: Closure/No Further Action Letter

Global Id: T10000000672
Action Type: RESPONSE
Date: 05/19/2014
Action: Well Destruction Report

Global Id: T10000000672
Action Type: Other
Date: 08/05/2008
Action: Leak Discovery

Global Id: T10000000672
Action Type: Other
Date: 08/05/2008
Action: Leak Stopped

Global Id: T10000000672
Action Type: Other
Date: 01/07/2009
Action: Leak Reported

Global Id: T10000000672
Action Type: RESPONSE
Date: 04/15/2011
Action: Soil and Water Investigation Report

LUST:
Global Id: T10000000672
Status: Open - Case Begin Date
Status Date: 08/05/2008

Global Id: T10000000672
Status: Open - Site Assessment
Status Date: 01/08/2009

EDUARDO SCHNEIDER (Continued) **S109517570**

Global Id: T10000000672
Status: Completed - Case Closed
Status Date: 11/07/2011

CORTESE:
Name: EDUARDO SCHNEIDER
Address: 241 CALIFORNIA AVE. N.
City,State,Zip: INDUSTRY, CA 91744
Region: CORTESE
Envirostor Id: Not reported
Global ID: T10000000672
Site/Facility Type: LUST CLEANUP SITE
Cleanup Status: COMPLETED - CASE CLOSED
Status Date: Not reported
Site Code: Not reported
Latitude: Not reported
Longitude: Not reported
Owner: Not reported
Enf Type: Not reported
Swat R: Not reported
Flag: active
Order No: Not reported
Waste Discharge System No: Not reported
Effective Date: Not reported
Region 2: Not reported
WID Id: Not reported
Solid Waste Id No: Not reported
Waste Management Uit Name: Not reported
File Name: Active Open

CERS:
Name: EDUARDO SCHNEIDER
Address: 241 CALIFORNIA AVE. N.
City,State,Zip: INDUSTRY, CA 91744
Site ID: 207752
CERS ID: T10000000672
CERS Description: Leaking Underground Storage Tank Cleanup Site

Affiliation:
Affiliation Type Desc: Local Agency Caseworker
Entity Name: ALBERTO GRAJEDA - LOS ANGELES COUNTY
Entity Title: Not reported
Affiliation Address: 900 S. FREMONT AVE.
Affiliation City: ALHAMBRA
Affiliation State: CA
Affiliation Country: Not reported
Affiliation Zip: Not reported
Affiliation Phone: Not reported

Affiliation Type Desc: Regional Board Caseworker
Entity Name: JOE F. LUERA - LOS ANGELES RWQCB (REGION 4)
Entity Title: Not reported
Affiliation Address: 320 W. 4TH STREET, SUITE 200
Affiliation City: LOS ANGELES
Affiliation State: CA
Affiliation Country: Not reported

EDUARDO SCHNEIDER (Continued) **S109517570**

Affiliation Zip: Not reported
Affiliation Phone: Not reported

E35 **HEAVY DUTY TRUCK REPAIR INC.** **CA CPS-SLIC** **S106763944**
WNW **233 N. CALIFORNIA AVE.** **CA WIP** **N/A**
1/8-1/4 **CITY OF INDUSTRY, CA 91744**
0.162 mi.
854 ft. **Site 5 of 5 in cluster E**

Relative:
Lower

Actual:
306 ft.

CPS-SLIC:

Name:	HEAVY DUTY TRUCK REPAIR INC.
Address:	233 N. CALIFORNIA AVE.
City,State,Zip:	CITY OF INDUSTRY, CA 91744
Region:	STATE
Facility Status:	**Completed - Case Closed**
Status Date:	12/21/1987
Global Id:	T10000014244
Lead Agency:	LOS ANGELES RWQCB (REGION 4)
Lead Agency Case Number:	Not reported
Latitude:	34.03321
Longitude:	-117.96808
Case Type:	Cleanup Program Site
Case Worker:	WIP
Local Agency:	Not reported
RB Case Number:	102.0071
File Location:	Not reported
Potential Media Affected:	Not reported
Potential Contaminants of Concern:	Not reported
Site History:	Not reported

Click here to access the California GeoTracker records for this facility:

WIP:

Name:	HEAVY DUTY TRUCK REPAIR INC.
Address:	233 N California Ave
City,State,Zip:	CITY OF INDUSTRY (CORPORATE NAME INDUSTRY), CA 91744
Region:	4
File Number:	102.0071
File Status:	**Historical**
Staff:	PBC
Facility Suite:	Not reported

F36 **JACOBO AND SONS** **CA CPS-SLIC** **S106763947**
NW **14842 NELSON AVE.** **CA WIP** **N/A**
1/8-1/4 **CITY OF INDUSTRY, CA 91744**
0.164 mi.
868 ft. **Site 5 of 5 in cluster F**

Relative:
Lower

Actual:
308 ft.

CPS-SLIC:

Name:	JACOBO AND SONS
Address:	14842 NELSON AVE.
City,State,Zip:	CITY OF INDUSTRY, CA 91744
Region:	STATE
Facility Status:	**Completed - Case Closed**
Status Date:	08/11/1987

JACOBO AND SONS (Continued) **S106763947**

Global Id:	T10000014249
Lead Agency:	LOS ANGELES RWQCB (REGION 4)
Lead Agency Case Number:	Not reported
Latitude:	34.03364
Longitude:	-117.96793
Case Type:	Cleanup Program Site
Case Worker:	WIP
Local Agency:	Not reported
RB Case Number:	102.0075
File Location:	Not reported
Potential Media Affected:	Not reported
Potential Contaminants of Concern:	Not reported
Site History:	Not reported

Click here to access the California GeoTracker records for this facility:

WIP:

Name:	JACOBO AND SONS,
Address:	14842 Nelson Ave
City,State,Zip:	CITY OF INDUSTRY (CORPORATE NAME INDUSTRY), CA 91744
Region:	4
File Number:	102.0075
File Status:	**Historical**
Staff:	AHSU
Facility Suite:	Not reported

37
West
1/8-1/4
0.166 mi.
876 ft.

ACCENT FENCE CO., INC.
180 N. CALIFORNIA AVE.
CITY OF INDUSTRY, CA 91744

CA CPS-SLIC **S106764011**
CA WIP **N/A**

Relative:
Lower

Actual:
303 ft.

CPS-SLIC:

Name:	ACCENT FENCE CO., INC.
Address:	180 N. CALIFORNIA AVE.
City,State,Zip:	CITY OF INDUSTRY, CA 91744
Region:	STATE
Facility Status:	**Completed - Case Closed**
Status Date:	02/09/1990
Global Id:	T10000014357
Lead Agency:	LOS ANGELES RWQCB (REGION 4)
Lead Agency Case Number:	Not reported
Latitude:	34.03201
Longitude:	-117.96811
Case Type:	Cleanup Program Site
Case Worker:	WIP
Local Agency:	Not reported
RB Case Number:	102.0163
File Location:	Not reported
Potential Media Affected:	Not reported
Potential Contaminants of Concern:	Not reported
Site History:	Not reported

Click here to access the California GeoTracker records for this facility:

WIP:

Name:	ACCENT FENCE CO., INC.

ACCENT FENCE CO., INC. (Continued) **S106764011**

Address: 180 N California Ave
City,State,Zip: CITY OF INDUSTRY (CORPORATE NAME INDUSTRY), CA 91744
Region: 4
File Number: 102.0163
File Status: Historical
Staff: SY
Facility Suite: Not reported

G38 **PUENTE READY MIX INC** **CA HIST UST** **U001569640**
WNW **209 N CALIFORNIA AVE** **N/A**
1/8-1/4 **INDUSTRY, CA 91744**
0.173 mi.
911 ft. **Site 1 of 6 in cluster G**

Relative: HIST UST:
Lower
Actual: Name: PUENTE READY MIX INC
305 ft. Address: 209 N CALIFORNIA AVE
City,State,Zip: INDUSTRY, CA 91744
File Number: 00027E10
URL: http://geotracker.waterboards.ca.gov/ustpdfs/pdf/00027E10.pdf
Region: STATE
Facility ID: 00000005447
Facility Type: Other
Other Type: Not reported
Contact Name: RON BIANG - PLANT MGR.
Telephone: 8189680711
Owner Name: PUENTE READY MIX, INC
Owner Address: 209 N. CALIFORNIA AVE.
Owner City,St,Zip: INDUSTRY, CA 91744
Total Tanks: 0004

Tank Num: 001
Container Num: G1
Year Installed: 1956
Tank Capacity: 00010000
Tank Used for: PRODUCT
Type of Fuel: UNLEADED
Container Construction Thickness: 1/4
Leak Detection: None

Tank Num: 002
Container Num: D2
Year Installed: 1977
Tank Capacity: 00010000
Tank Used for: PRODUCT
Type of Fuel: DIESEL
Container Construction Thickness: 1/4
Leak Detection: None

Tank Num: 003
Container Num: D1
Year Installed: 1972
Tank Capacity: 00005000
Tank Used for: PRODUCT
Type of Fuel: DIESEL
Container Construction Thickness: 1/4
Leak Detection: None

PUENTE READY MIX INC (Continued) **U001569640**

Tank Num:	004
Container Num:	D3
Year Installed:	1979
Tank Capacity:	00010000
Tank Used for:	PRODUCT
Type of Fuel:	DIESEL
Container Construction Thickness:	1/4
Leak Detection:	None

Click here for Geo Tracker PDF:

G39 **PUENTE READY MIX** **CA LUST** **S104160200**
WNW **209 CALIFORNIA AVE N** **CA Cortese** **N/A**
1/8-1/4 **INDUSTRY, CA 91744** **CA HIST CORTESE**
0.173 mi. **CA CERS**
911 ft. **Site 2 of 6 in cluster G**

Relative: **Lower**
Actual: **305 ft.**

LUST:

Name:	PUENTE READY MIX
Address:	209 CALIFORNIA AVE N
City,State,Zip:	INDUSTRY, CA 91744
Lead Agency:	LOS ANGELES COUNTY
Case Type:	LUST Cleanup Site
Geo Track:	http://geotracker.waterboards.ca.gov/profile_report.asp?global_id=T0603703867
Global Id:	T0603703867
Latitude:	34.032913
Longitude:	-117.968619
Status:	Completed - Case Closed
Status Date:	02/22/1993
Case Worker:	JOA
RB Case Number:	I-11901
Local Agency:	LOS ANGELES COUNTY
File Location:	Not reported
Local Case Number:	Not reported
Potential Media Affect:	Soil
Potential Contaminants of Concern:	Diesel
Site History:	Not reported

LUST:

Global Id:	T0603703867
Contact Type:	Local Agency Caseworker
Contact Name:	JOHN AWUJO
Organization Name:	LOS ANGELES COUNTY
Address:	900 S FREMONT AVE
City:	ALHAMBRA
Email:	jawujo@dpw.lacounty.gov
Phone Number:	6264583507

Global Id:	T0603703867
Contact Type:	Regional Board Caseworker
Contact Name:	YUE RONG
Organization Name:	LOS ANGELES RWQCB (REGION 4)
Address:	320 W. 4TH ST., SUITE 200
City:	Los Angeles
Email:	yrong@waterboards.ca.gov
Phone Number:	Not reported

PUENTE READY MIX (Continued) **S104160200**

LUST:
Global Id: T0603703867
Action Type: Other
Date: 06/08/1988
Action: Leak Discovery

Global Id: T0603703867
Action Type: Other
Date: 10/20/1989
Action: Leak Reported

LUST:
Global Id: T0603703867
Status: Open - Case Begin Date
Status Date: 06/08/1988

Global Id: T0603703867
Status: Open - Site Assessment
Status Date: 10/20/1989

Global Id: T0603703867
Status: Completed - Case Closed
Status Date: 02/22/1993

LUST REG 4:
Region: 4
Regional Board: 04
County: Los Angeles
Facility Id: I-11901
Status: Case Closed
Substance: Diesel
Substance Quantity: Not reported
Local Case No: Not reported
Case Type: Soil
Abatement Method Used at the Site: Not reported
Global ID: T0603703867
W Global ID: Not reported
Staff: UNK
Local Agency: 19000
Cross Street: NELSON
Enforcement Type: Not reported
Date Leak Discovered: 6/8/1988
Date Leak First Reported: 10/20/1989
Date Leak Record Entered: 10/29/1989
Date Confirmation Began: 10/20/1989
Date Leak Stopped: Not reported
Date Case Last Changed on Database: 2/22/1993
Date the Case was Closed: 2/22/1993
How Leak Discovered: OM
How Leak Stopped: Not reported
Cause of Leak: Overfill
Leak Source: Other Source
Operator: BIANG, RON
Water System: Not reported
Well Name: Not reported

PUENTE READY MIX (Continued) **S104160200**

Approx. Dist To Production Well (ft):	890.35158395280412700467764 82
Source of Cleanup Funding:	Other Source
Preliminary Site Assessment Workplan Submitted:	Not reported
Preliminary Site Assessment Began:	Not reported
Pollution Characterization Began:	Not reported
Remediation Plan Submitted:	Not reported
Remedial Action Underway:	Not reported
Post Remedial Action Monitoring Began:	Not reported
Enforcement Action Date:	Not reported
Historical Max MTBE Date:	Not reported
Hist Max MTBE Conc in Groundwater:	Not reported
Hist Max MTBE Conc in Soil:	Not reported
Significant Interim Remedial Action Taken:	Not reported
GW Qualifier:	Not reported
Soil Qualifier:	Not reported
Organization:	Not reported
Owner Contact:	Not reported
Responsible Party:	PUENTE READY MIX
RP Address:	209 N CALIFORNIA AVE, CITY OF INDUSTRY, 91744
Program:	LUST
Lat/Long:	34.0320069 / -1
Local Agency Staff:	Not reported
Beneficial Use:	Not reported
Priority:	Not reported
Cleanup Fund Id:	Not reported
Suspended:	Not reported
Assigned Name:	Not reported
Summary:	Not reported

CORTESE:

Name:	PUENTE READY MIX
Address:	209 CALIFORNIA AVE N
City,State,Zip:	INDUSTRY, CA 91744
Region:	CORTESE
Envirostor Id:	Not reported
Global ID:	T0603703867
Site/Facility Type:	LUST CLEANUP SITE
Cleanup Status:	COMPLETED - CASE CLOSED
Status Date:	Not reported
Site Code:	Not reported
Latitude:	Not reported
Longitude:	Not reported
Owner:	Not reported
Enf Type:	Not reported
Swat R:	Not reported
Flag:	active
Order No:	Not reported
Waste Discharge System No:	Not reported
Effective Date:	Not reported
Region 2:	Not reported
WID Id:	Not reported
Solid Waste Id No:	Not reported
Waste Management Uit Name:	Not reported
File Name:	Active Open

HIST CORTESE:

PUENTE READY MIX (Continued) **S104160200**

edr_fname: PUENTE READY MIX
edr_fadd1: 209 CALIFORNIA
City,State,Zip: INDUSTRY, CA 91744
Region: CORTESE
Facility County Code: 19
Reg By: LTNKA
Reg Id: I-11901

CERS:
Name: PUENTE READY MIX
Address: 209 CALIFORNIA AVE N
City,State,Zip: INDUSTRY, CA 91744
Site ID: 189984
CERS ID: T0603703867
CERS Description: Leaking Underground Storage Tank Cleanup Site

Affiliation:
Affiliation Type Desc: Local Agency Caseworker
Entity Name: JOHN AWUJO - LOS ANGELES COUNTY
Entity Title: Not reported
Affiliation Address: 900 S FREMONT AVE
Affiliation City: ALHAMBRA
Affiliation State: CA
Affiliation Country: Not reported
Affiliation Zip: Not reported
Affiliation Phone: 6264583507

Affiliation Type Desc: Regional Board Caseworker
Entity Name: YUE RONG - LOS ANGELES RWQCB (REGION 4)
Entity Title: Not reported
Affiliation Address: 320 W. 4TH ST., SUITE 200
Affiliation City: Los Angeles
Affiliation State: CA
Affiliation Country: Not reported
Affiliation Zip: Not reported
Affiliation Phone: Not reported

G40 **PUENTE READY MIX INC** **CA UST** **U004265225**
WNW **209 N CALIFORNIA AVE** **N/A**
1/8-1/4 **INDUSTRY, CA 91744**
0.173 mi.
911 ft. **Site 3 of 6 in cluster G**

Relative:
Lower

Actual:
305 ft.

UST:
Name: PUENTE READY MIX INC
Address: 209 N CALIFORNIA AVE
City,State,Zip: INDUSTRY, CA 91744
Facility ID: LACoFA0006358
Permitting Agency: Los Angeles County Fire Department
Latitude: 34.03335
Longitude: -117.96918

G41 **PUENTE READY MIX** **RCRA NonGen / NLR** **1024814249**
WNW **209 N CALIFORNIA AVE** **CAL000308266**
1/8-1/4 **CITY OF INDUSTRY, CA 91744**
0.173 mi.
911 ft. **Site 4 of 6 in cluster G**

Relative: **Lower**
Actual: **305 ft.**

RCRA NonGen / NLR:

Date Form Received by Agency:		2006-06-23 00:00:00.0
Handler Name:	PUENTE READY MIX	
Handler Address:		209 N CALIFORNIA AVE
Handler City,State,Zip:		CITY OF INDUSTRY, CA 91744-4324
EPA ID:		CAL000308266
Contact Name:		RON BIANG
Contact Address:		PO BOX 3345
Contact City,State,Zip:		CITY OF INDUSTRY, CA 91744
Contact Telephone:		626-968-0711
Contact Fax:		626-968-5520
Contact Email:		RNBIANG@AOL.COM
Contact Title:		Not reported
EPA Region:		09
Land Type:		Not reported
Federal Waste Generator Description:		Not a generator, verified
Non-Notifier:		Not reported
Biennial Report Cycle:		Not reported
Accessibility:		Not reported
Active Site Indicator:		Handler Activities
State District Owner:		Not reported
State District:		Not reported
Mailing Address:		PO BOX 3345
Mailing City,State,Zip:		CITY OF INDUSTRY, CA 91744-0345
Owner Name:		PUENTE READY MIX
Owner Type:		Other
Operator Name:		RON BIANG
Operator Type:		Other
Short-Term Generator Activity:		No
Importer Activity:		No
Mixed Waste Generator:		No
Transporter Activity:		No
Transfer Facility Activity:		No
Recycler Activity with Storage:		No
Small Quantity On-Site Burner Exemption:		No
Smelting Melting and Refining Furnace Exemption:		No
Underground Injection Control:		No
Off-Site Waste Receipt:		No
Universal Waste Indicator:		Yes
Universal Waste Destination Facility:		Yes
Federal Universal Waste:		No
Active Site Fed-Reg Treatment Storage and Disposal Facility:		Not reported
Active Site Converter Treatment storage and Disposal Facility:		Not reported
Active Site State-Reg Treatment Storage and Disposal Facility:		Not reported
Active Site State-Reg Handler:		---
Federal Facility Indicator:		Not reported
Hazardous Secondary Material Indicator:		N
Sub-Part K Indicator:		Not reported
Commercial TSD Indicator:		No
Treatment Storage and Disposal Type:		Not reported
2018 GPRA Permit Baseline:		Not on the Baseline
2018 GPRA Renewals Baseline:		Not on the Baseline
Permit Renewals Workload Universe:		Not reported

PUENTE READY MIX (Continued) **1024814249**

Permit Workload Universe:	Not reported
Permit Progress Universe:	Not reported
Post-Closure Workload Universe:	Not reported
Closure Workload Universe:	Not reported
202 GPRA Corrective Action Baseline:	No
Corrective Action Workload Universe:	No
Subject to Corrective Action Universe:	No
Non-TSDFs Where RCRA CA has Been Imposed Universe:	No
TSDFs Potentially Subject to CA Under 3004 (u)/(v) Universe:	No
TSDFs Only Subject to CA under Discretionary Auth Universe:	No
Corrective Action Priority Ranking:	No NCAPS ranking
Environmental Control Indicator:	No
Institutional Control Indicator:	No
Human Exposure Controls Indicator:	N/A
Groundwater Controls Indicator:	N/A
Operating TSDF Universe:	Not reported
Full Enforcement Universe:	Not reported
Significant Non-Complier Universe:	No
Unaddressed Significant Non-Complier Universe:	No
Addressed Significant Non-Complier Universe:	No
Significant Non-Complier With a Compliance Schedule Universe:	No
Financial Assurance Required:	Not reported
Handler Date of Last Change:	2018-09-05 20:28:19.0
Recognized Trader-Importer:	No
Recognized Trader-Exporter:	No
Importer of Spent Lead Acid Batteries:	No
Exporter of Spent Lead Acid Batteries:	No
Recycler Activity Without Storage:	No
Manifest Broker:	No
Sub-Part P Indicator:	No

Handler - Owner Operator:

Owner/Operator Indicator:	Operator
Owner/Operator Name:	RON BIANG
Legal Status:	Other
Date Became Current:	Not reported
Date Ended Current:	Not reported
Owner/Operator Address:	PO BOX 3345
Owner/Operator City,State,Zip:	CITY OF INDUSTRY, CA 91744
Owner/Operator Telephone:	626-968-0711
Owner/Operator Telephone Ext:	Not reported
Owner/Operator Fax:	Not reported
Owner/Operator Email:	Not reported

Owner/Operator Indicator:	Owner
Owner/Operator Name:	PUENTE READY MIX
Legal Status:	Other
Date Became Current:	Not reported
Date Ended Current:	Not reported
Owner/Operator Address:	209 N CALIFORNIA AVE
Owner/Operator City,State,Zip:	CITY OF INDUSTRY, CA 91744-4324
Owner/Operator Telephone:	626-968-0711
Owner/Operator Telephone Ext:	Not reported
Owner/Operator Fax:	Not reported
Owner/Operator Email:	Not reported

PUENTE READY MIX (Continued) **1024814249**

Historic Generators:
Receive Date: 2006-06-23 00:00:00.0
Handler Name: PUENTE READY MIX
Federal Waste Generator Description: Not a generator, verified
State District Owner: Not reported
Large Quantity Handler of Universal Waste: No
Recognized Trader Importer: No
Recognized Trader Exporter: No
Spent Lead Acid Battery Importer: No
Spent Lead Acid Battery Exporter: No
Current Record: Yes
Non Storage Recycler Activity: Not reported
Electronic Manifest Broker: Not reported

List of NAICS Codes and Descriptions:
NAICS Code: 32732
NAICS Description: READY-MIX CONCRETE MANUFACTURING

Facility Has Received Notices of Violations:
Violations: No Violations Found

Evaluation Action Summary:
Evaluations: No Evaluations Found

G42 **PUENTE READY MIX** **CA CPS-SLIC** **S101618904**
WNW **209 N CALIFORNIA AVE** **CA CERS HAZ WASTE** **N/A**
1/8-1/4 **CITY OF INDUSTRY, CA 91744** **CA SWEEPS UST**
0.173 mi. **CA CERS TANKS**
911 ft. **Site 5 of 6 in cluster G** **CA FID UST**
CA EMI
Relative: **CA HAZNET**
Lower **CA LOS ANGELES CO. HMS**
Actual: **CA NPDES**
305 ft. **CA WDS**
CA WIP
CA CIWQS
CA CERS
CA HWTS

CPS-SLIC:
Name: WEST COAST SLURRY
Address: 209 N. CALIFORNIA AVE.
City,State,Zip: CITY OF INDUSTRY, CA 91744
Region: STATE
Facility Status: **Completed - Case Closed**
Status Date: 10/10/1996
Global Id: T10000014287
Lead Agency: LOS ANGELES RWQCB (REGION 4)
Lead Agency Case Number: Not reported
Latitude: 34.03288
Longitude: -117.9683
Case Type: Cleanup Program Site
Case Worker: WIP
Local Agency: Not reported
RB Case Number: 102.0097

PUENTE READY MIX (Continued) **S101618904**

File Location: Not reported
Potential Media Affected: Not reported
Potential Contaminants of Concern: Not reported
Site History: Not reported

Click here to access the California GeoTracker records for this facility:

Name: PUENTE READY MIX
Address: 209 N. CALIFORNIA AVE.
City,State,Zip: CITY OF INDUSTRY, CA 91744
Region: STATE
Facility Status: **Completed - Case Closed**
Status Date: 02/21/1995
Global Id: T10000014355
Lead Agency: LOS ANGELES RWQCB (REGION 4)
Lead Agency Case Number: Not reported
Latitude: 34.03288
Longitude: -117.9683
Case Type: Cleanup Program Site
Case Worker: WIP
Local Agency: Not reported
RB Case Number: 102.0160
File Location: Not reported
Potential Media Affected: Not reported
Potential Contaminants of Concern: Not reported
Site History: Not reported

Click here to access the California GeoTracker records for this facility:

CERS HAZ WASTE:
Name: PUENTE READY MIX INC
Address: 209 N CALIFORNIA AVE
City,State,Zip: INDUSTRY, CA 91744
Site ID: 59176
CERS ID: 10283617
CERS Description: Hazardous Waste Generator

SWEEPS UST:
Name: PUENTE READY MIX INC
Address: 209 N CALIFORNIA AVE
City: INDUSTRY
Status: Active
Comp Number: 11901
Number: 1
Board Of Equalization: 44-009556
Referral Date: 04-22-92
Action Date: 04-22-92
Created Date: 06-30-89
Owner Tank Id: 1
SWRCB Tank Id: 19-000-011901-000001
Tank Status: A
Capacity: 20000
Active Date: 04-22-92
Tank Use: M.V. FUEL
STG: P
Content: DIESEL

PUENTE READY MIX (Continued) **S101618904**

Number Of Tanks: 4

Name: PUENTE READY MIX INC
Address: 209 N CALIFORNIA AVE
City: INDUSTRY
Status: Active
Comp Number: 11901
Number: 1
Board Of Equalization: 44-009556
Referral Date: 04-22-92
Action Date: 04-22-92
Created Date: 06-30-89
Owner Tank Id: 2
SWRCB Tank Id: 19-000-011901-000002
Tank Status: A
Capacity: 10000
Active Date: 04-22-92
Tank Use: M.V. FUEL
STG: P
Content: REG UNLEADED
Number Of Tanks: Not reported

Name: PUENTE READY MIX INC
Address: 209 N CALIFORNIA AVE
City: INDUSTRY
Status: Active
Comp Number: 11901
Number: 1
Board Of Equalization: 44-009556
Referral Date: 04-22-92
Action Date: 04-22-92
Created Date: 06-30-89
Owner Tank Id: Not reported
SWRCB Tank Id: 19-000-011901-000003
Tank Status: A
Capacity: Not reported
Active Date: 06-30-89
Tank Use: UNKNOWN
STG: W
Content: Not reported
Number Of Tanks: Not reported

Name: PUENTE READY MIX INC
Address: 209 N CALIFORNIA AVE
City: INDUSTRY
Status: Active
Comp Number: 11901
Number: 1
Board Of Equalization: 44-009556
Referral Date: 04-22-92
Action Date: 04-22-92
Created Date: 06-30-89
Owner Tank Id: Not reported
SWRCB Tank Id: 19-000-011901-000004
Tank Status: A
Capacity: Not reported
Active Date: 06-30-89

PUENTE READY MIX (Continued) **S101618904**

Tank Use: UNKNOWN
STG: W
Content: Not reported
Number Of Tanks: Not reported

CERS TANKS:
Name: PUENTE READY MIX INC
Address: 209 N CALIFORNIA AVE
City,State,Zip: INDUSTRY, CA 91744
Site ID: 59176
CERS ID: 10283617
CERS Description: Underground Storage Tank

CA FID UST:
Facility ID: 19002152
Regulated By: UTNKA
Regulated ID: 00005447
Cortese Code: Not reported
SIC Code: Not reported
Facility Phone: 8189680711
Mail To: Not reported
Mailing Address: 209 N CALIFORNIA AVE
Mailing Address 2: Not reported
Mailing City,St,Zip: INDUSTRY 91744
Contact: Not reported
Contact Phone: Not reported
DUNs Number: Not reported
NPDES Number: Not reported
EPA ID: Not reported
Comments: Not reported
Status: Active

EMI:
Name: PUENTE READY MIX INC
Address: 209 N CALIFORNIA AVE
City,State,Zip: CITY OF INDUSTRY, CA 91744
Year: 1990
County Code: 19
Air Basin: SC
Facility ID: 15159
Air District Name: SC
SIC Code: 3273
Air District Name: SOUTH COAST AQMD
Community Health Air Pollution Info System: Not reported
Consolidated Emission Reporting Rule: Not reported
Total Organic Hydrocarbon Gases Tons/Yr: 0
Reactive Organic Gases Tons/Yr: 0
Carbon Monoxide Emissions Tons/Yr: 0
NOX - Oxides of Nitrogen Tons/Yr: 0
SOX - Oxides of Sulphur Tons/Yr: 0
Particulate Matter Tons/Yr: 2
Part. Matter 10 Micrometers and Smllr Tons/Yr: 2

Name: PUENTE READY MIX INC
Address: 209 N CALIFORNIA AV
City,State,Zip: INDUSTRY, CA 91744

PUENTE READY MIX (Continued) **S101618904**

Year:	1995
County Code:	19
Air Basin:	SC
Facility ID:	15159
Air District Name:	SC
SIC Code:	3273
Air District Name:	SOUTH COAST AQMD
Community Health Air Pollution Info System:	Not reported
Consolidated Emission Reporting Rule:	Not reported
Total Organic Hydrocarbon Gases Tons/Yr:	0
Reactive Organic Gases Tons/Yr:	0
Carbon Monoxide Emissions Tons/Yr:	1
NOX - Oxides of Nitrogen Tons/Yr:	0
SOX - Oxides of Sulphur Tons/Yr:	0
Particulate Matter Tons/Yr:	1
Part. Matter 10 Micrometers and Smllr Tons/Yr:	0

Name:	PUENTE READY MIX INC
Address:	209 N CALIFORNIA AVE
City,State,Zip:	CITY OF INDUSTRY, CA 91744
Year:	2002
County Code:	19
Air Basin:	SC
Facility ID:	15159
Air District Name:	SC
SIC Code:	3273
Air District Name:	SOUTH COAST AQMD
Community Health Air Pollution Info System:	Not reported
Consolidated Emission Reporting Rule:	Not reported
Total Organic Hydrocarbon Gases Tons/Yr:	0
Reactive Organic Gases Tons/Yr:	0
Carbon Monoxide Emissions Tons/Yr:	0
NOX - Oxides of Nitrogen Tons/Yr:	0
SOX - Oxides of Sulphur Tons/Yr:	0
Particulate Matter Tons/Yr:	0
Part. Matter 10 Micrometers and Smllr Tons/Yr:	0

Name:	PUENTE READY MIX INC
Address:	209 N CALIFORNIA AVE
City,State,Zip:	CITY OF INDUSTRY, CA 91744
Year:	2003
County Code:	19
Air Basin:	SC
Facility ID:	15159
Air District Name:	SC
SIC Code:	3273
Air District Name:	SOUTH COAST AQMD
Community Health Air Pollution Info System:	Not reported
Consolidated Emission Reporting Rule:	Not reported
Total Organic Hydrocarbon Gases Tons/Yr:	0
Reactive Organic Gases Tons/Yr:	0
Carbon Monoxide Emissions Tons/Yr:	0
NOX - Oxides of Nitrogen Tons/Yr:	0
SOX - Oxides of Sulphur Tons/Yr:	0
Particulate Matter Tons/Yr:	0
Part. Matter 10 Micrometers and Smllr Tons/Yr:	0

PUENTE READY MIX (Continued) **S101618904**

Name:	PUENTE READY MIX INC
Address:	209 N CALIFORNIA AVE
City,State,Zip:	CITY OF INDUSTRY, CA 91744
Year:	2004
County Code:	19
Air Basin:	SC
Facility ID:	15159
Air District Name:	SC
SIC Code:	3273
Air District Name:	SOUTH COAST AQMD
Community Health Air Pollution Info System:	Not reported
Consolidated Emission Reporting Rule:	Not reported
Total Organic Hydrocarbon Gases Tons/Yr:	0.0115689
Reactive Organic Gases Tons/Yr:	0.01
Carbon Monoxide Emissions Tons/Yr:	0.000175
NOX - Oxides of Nitrogen Tons/Yr:	0.00065
SOX - Oxides of Sulphur Tons/Yr:	0.00000415
Particulate Matter Tons/Yr:	0.2130375
Part. Matter 10 Micrometers and Smllr Tons/Yr:	0.2

HAZNET:

Name:	PUENTE READY MIX
Address:	209 N CALIFORNIA AVE
Address 2:	Not reported
City,State,Zip:	CITY OF INDUSTRY, CA 917440345
Contact:	KEVIN KEUNING
Telephone:	6269680711
Mailing Name:	Not reported
Mailing Address:	PO BOX 3345
Year:	2019
Gepaid:	CAL000308266
TSD EPA ID:	CAD097030993
CA Waste Code:	352 - Other organic solids
Disposal Method:	H141 - Storage, Bulking, And/Or Transfer Off Site--No Treatment/Reovery (H010-H129) Or (H131-H135)
Tons:	0.02750
Year:	2016
Gepaid:	CAL000308266
TSD EPA ID:	CAD097030993
CA Waste Code:	352 - Other organic solids
Disposal Method:	H141 - Storage, Bulking, And/Or Transfer Off Site--No Treatment/Reovery (H010-H129) Or (H131-H135)
Tons:	0.0975
Year:	2009
Gepaid:	CAL000308266
TSD EPA ID:	CAT080013352
CA Waste Code:	241 - Tank bottom waste
Disposal Method:	H039 - Other Recovery Of Reclamation For Reuse Including Acid Regeneration, Organics Recovery Ect
Tons:	0.6255
Year:	2006
Gepaid:	CAL000308266
TSD EPA ID:	CAD981696420

PUENTE READY MIX (Continued) **S101618904**

CA Waste Code: 221 - Waste oil and mixed oil
Disposal Method: H141 - Storage, Bulking, And/Or Transfer Off Site--No Treatment/Reovery (H010-H129) Or (H131-H135)
Tons: 0.209

Year: 2006
Gepaid: CAL000308266
TSD EPA ID: CAD028409019
CA Waste Code: 214 - Unspecified solvent mixture
Disposal Method: H061 - Fuel Blending Prior To Energy Recovery At Another Site
Tons: 0.36

Additional Info:
Year: 2006
Gen EPA ID: CAL000308266

Shipment Date: 20060912
Creation Date: 3/30/2007 13:31:06
Receipt Date: 20060913
Manifest ID: 001465564JJK
Trans EPA ID: CAD982413262
Trans Name: EVERGREEN ENVIRONMENTAL SERVICES
Trans 2 EPA ID: Not reported
Trans 2 Name: Not reported
TSDF EPA ID: CAD981696420
Trans Name: EVERGREEN ENVIRONMENTAL SERVICES
TSDF Alt EPA ID: Not reported
TSDF Alt Name: Not reported
Waste Code Description: 221 - Waste oil and mixed oil
RCRA Code: Not reported
Meth Code: H141 - Storage, Bulking, And/Or Transfer Off Site--No Treatment/Reovery (H010-H129) Or (H131-H135)
Quantity Tons: 0.209
Waste Quantity: 55
Quantity Unit: G
Additional Code 1: Not reported
Additional Code 2: Not reported
Additional Code 3: Not reported
Additional Code 4: Not reported
Additional Code 5: Not reported

Shipment Date: 20060912
Creation Date: 3/30/2007 13:31:06
Receipt Date: 20060918
Manifest ID: 001464533JJK
Trans EPA ID: CAD982413262
Trans Name: EVERGREEN ENVIRONMENTAL
Trans 2 EPA ID: Not reported
Trans 2 Name: Not reported
TSDF EPA ID: CAD028409019
Trans Name: CROSBY & OVERTON
TSDF Alt EPA ID: Not reported
TSDF Alt Name: Not reported
Waste Code Description: 214 - Unspecified solvent mixture
RCRA Code: D001
Meth Code: H061 - Fuel Blending Prior To Energy Recovery At Another Site

PUENTE READY MIX (Continued) **S101618904**

Quantity Tons:	0.36
Waste Quantity:	100
Quantity Unit:	G
Additional Code 1:	Not reported
Additional Code 2:	Not reported
Additional Code 3:	Not reported
Additional Code 4:	Not reported
Additional Code 5:	Not reported

Additional Info:

Year:	2009
Gen EPA ID:	CAL000308266
Shipment Date:	20090123
Creation Date:	3/31/2009 18:30:30
Receipt Date:	20090129
Manifest ID:	000274927JJK
Trans EPA ID:	CAR000189431
Trans Name:	ADAMS SERVICES INC
Trans 2 EPA ID:	Not reported
Trans 2 Name:	Not reported
TSDF EPA ID:	CAT080013352
Trans Name:	DEMENNO/KERDOON
TSDF Alt EPA ID:	Not reported
TSDF Alt Name:	Not reported
Waste Code Description:	241 - Tank bottom waste 251 Still bottoms with halogenated organics
RCRA Code:	Not reported
Meth Code:	H039 - Other Recovery Of Reclamation For Reuse Including Acid Regeneration, Organics Recovery Ect
Quantity Tons:	0.6255
Waste Quantity:	150
Quantity Unit:	G
Additional Code 1:	Not reported
Additional Code 2:	Not reported
Additional Code 3:	Not reported
Additional Code 4:	Not reported
Additional Code 5:	Not reported

LOS ANGELES CO. HMS:

Name:	PUENTE READY MIX INC
Address:	209 N CALIFORNIA AVE
City,State,Zip:	CITY OF INDUSTRY, CA 917444324
Region:	LA
Permit Category:	T
Facility Id:	011834-011901
Facility Type:	0
Facility Status:	Permit
Area:	6H
Permit Number:	00003477T
Permit Status:	Permit

NPDES:

Name:	PUENTE READY MIX INC
Address:	209 N CALIFORNIA AVE
City,State,Zip:	CITY OF INDUSTRY, CA 91744
Facility Status:	Not reported

PUENTE READY MIX (Continued) **S101618904**

NPDES Number:	Not reported
Region:	Not reported
Agency Number:	Not reported
Regulatory Measure ID:	Not reported
Place ID:	Not reported
Order Number:	Not reported
WDID:	4 19I002991
Regulatory Measure Type:	Industrial
Program Type:	Not reported
Adoption Date Of Regulatory Measure:	Not reported
Effective Date Of Regulatory Measure:	Not reported
Termination Date Of Regulatory Measure:	Not reported
Expiration Date Of Regulatory Measure:	Not reported
Discharge Address:	Not reported
Discharge Name:	Not reported
Discharge City:	Not reported
Discharge State:	Not reported
Discharge Zip:	Not reported
Status:	Active
Status Date:	04/02/1992
Operator Name:	Puente Ready Mix Inc
Operator Address:	PO Box 3345
Operator City:	City Of Industry
Operator State:	California
Operator Zip:	91744

NPDES as of 03/2018:

NPDES Number:	CAS000001
Status:	Active
Agency Number:	0
Region:	4
Regulatory Measure ID:	189078
Order Number:	97-03-DWQ
Regulatory Measure Type:	Enrollee
Place ID:	Not reported
WDID:	4 19I002991
Program Type:	Industrial
Adoption Date Of Regulatory Measure:	Not reported
Effective Date Of Regulatory Measure:	04/02/1992
Expiration Date Of Regulatory Measure:	Not reported
Termination Date Of Regulatory Measure:	Not reported
Discharge Name:	Puente Ready Mix Inc
Discharge Address:	PO Box 3345
Discharge City:	City Of Industry
Discharge State:	California
Discharge Zip:	91744
Received Date:	Not reported
Processed Date:	Not reported
Status:	Not reported
Status Date:	Not reported
Place Size:	Not reported
Place Size Unit:	Not reported
Contact:	Not reported
Contact Title:	Not reported
Contact Phone:	Not reported
Contact Phone Ext:	Not reported
Contact Email:	Not reported
Operator Name:	Not reported

PUENTE READY MIX (Continued) **S101618904**

Operator Address:	Not reported
Operator City:	Not reported
Operator State:	Not reported
Operator Zip:	Not reported
Operator Contact:	Not reported
Operator Contact Title:	Not reported
Operator Contact Phone:	Not reported
Operator Contact Phone Ext:	Not reported
Operator Contact Email:	Not reported
Operator Type:	Not reported
Developer:	Not reported
Developer Address:	Not reported
Developer City:	Not reported
Developer State:	Not reported
Developer Zip:	Not reported
Developer Contact:	Not reported
Developer Contact Title:	Not reported
Constype Linear Utility Ind:	Not reported
Emergency Phone:	Not reported
Emergency Phone Ext:	Not reported
Constype Above Ground Ind:	Not reported
Constype Below Ground Ind:	Not reported
Constype Cable Line Ind:	Not reported
Constype Comm Line Ind:	Not reported
Constype Commertial Ind:	Not reported
Constype Electrical Line Ind:	Not reported
Constype Gas Line Ind:	Not reported
Constype Industrial Ind:	Not reported
Constype Other Description:	Not reported
Constype Other Ind:	Not reported
Constype Recons Ind:	Not reported
Constype Residential Ind:	Not reported
Constype Transport Ind:	Not reported
Constype Utility Description:	Not reported
Constype Utility Ind:	Not reported
Constype Water Sewer Ind:	Not reported
Dir Discharge Uswater Ind:	Not reported
Receiving Water Name:	Not reported
Certifier:	Not reported
Certifier Title:	Not reported
Certification Date:	Not reported
Primary Sic:	Not reported
Secondary Sic:	Not reported
Tertiary Sic:	Not reported
NPDES Number:	Not reported
Status:	Not reported
Agency Number:	Not reported
Region:	4
Regulatory Measure ID:	189078
Order Number:	Not reported
Regulatory Measure Type:	Industrial
Place ID:	Not reported
WDID:	4 19I002991
Program Type:	Not reported
Adoption Date Of Regulatory Measure:	Not reported
Effective Date Of Regulatory Measure:	Not reported

PUENTE READY MIX (Continued) **S101618904**

Expiration Date Of Regulatory Measure:	Not reported
Termination Date Of Regulatory Measure:	Not reported
Discharge Name:	Not reported
Discharge Address:	Not reported
Discharge City:	Not reported
Discharge State:	Not reported
Discharge Zip:	Not reported
Received Date:	05/09/2008
Processed Date:	04/02/1992
Status:	Active
Status Date:	04/02/1992
Place Size:	2
Place Size Unit:	Acres
Contact:	Ron Biang
Contact Title:	President
Contact Phone:	6269680711
Contact Phone Ext:	Not reported
Contact Email:	Rnbiang@aol.com
Operator Name:	Puente Ready Mix Inc
Operator Address:	PO Box 3345
Operator City:	City Of Industry
Operator State:	California
Operator Zip:	91744
Operator Contact:	Ron Biang
Operator Contact Title:	President
Operator Contact Phone:	626-968-0711
Operator Contact Phone Ext:	Not reported
Operator Contact Email:	Rnbiang@aol.com
Operator Type:	Private Business
Developer:	Not reported
Developer Address:	Not reported
Developer City:	Not reported
Developer State:	California
Developer Zip:	Not reported
Developer Contact:	Not reported
Developer Contact Title:	Not reported
Constype Linear Utility Ind:	Not reported
Emergency Phone:	626-968-0711
Emergency Phone Ext:	Not reported
Constype Above Ground Ind:	Not reported
Constype Below Ground Ind:	Not reported
Constype Cable Line Ind:	Not reported
Constype Comm Line Ind:	Not reported
Constype Commertial Ind:	Not reported
Constype Electrical Line Ind:	Not reported
Constype Gas Line Ind:	Not reported
Constype Industrial Ind:	Not reported
Constype Other Description:	Not reported
Constype Other Ind:	Not reported
Constype Recons Ind:	Not reported
Constype Residential Ind:	Not reported
Constype Transport Ind:	Not reported
Constype Utility Description:	Not reported
Constype Utility Ind:	Not reported
Constype Water Sewer Ind:	Not reported
Dir Discharge Uswater Ind:	N
Receiving Water Name:	San Jose Creek

PUENTE READY MIX (Continued) **S101618904**

Certifier:	Ronald Biang
Certifier Title:	President
Certification Date:	02-FEB-15
Primary Sic:	3273-Ready-Mixed Concrete
Secondary Sic:	Not reported
Tertiary Sic:	Not reported

Name:	PUENTE READY MIX INC
Address:	209 N CALIFORNIA AVE
City,State,Zip:	CITY OF INDUSTRY, CA 91744
Facility Status:	Active
NPDES Number:	CAS000001
Region:	4
Agency Number:	0
Regulatory Measure ID:	189078
Place ID:	Not reported
Order Number:	97-03-DWQ
WDID:	4 19I002991
Regulatory Measure Type:	Enrollee
Program Type:	Industrial
Adoption Date Of Regulatory Measure:	Not reported
Effective Date Of Regulatory Measure:	04/02/1992
Termination Date Of Regulatory Measure:	Not reported
Expiration Date Of Regulatory Measure:	Not reported
Discharge Address:	PO Box 3345
Discharge Name:	Puente Ready Mix Inc
Discharge City:	City Of Industry
Discharge State:	California
Discharge Zip:	91744
Status:	Not reported
Status Date:	Not reported
Operator Name:	Not reported
Operator Address:	Not reported
Operator City:	Not reported
Operator State:	Not reported
Operator Zip:	Not reported

NPDES as of 03/2018:

NPDES Number:	CAS000001
Status:	Active
Agency Number:	0
Region:	4
Regulatory Measure ID:	189078
Order Number:	97-03-DWQ
Regulatory Measure Type:	Enrollee
Place ID:	Not reported
WDID:	4 19I002991
Program Type:	Industrial
Adoption Date Of Regulatory Measure:	Not reported
Effective Date Of Regulatory Measure:	04/02/1992
Expiration Date Of Regulatory Measure:	Not reported
Termination Date Of Regulatory Measure:	Not reported
Discharge Name:	Puente Ready Mix Inc
Discharge Address:	PO Box 3345
Discharge City:	City Of Industry
Discharge State:	California
Discharge Zip:	91744

PUENTE READY MIX (Continued) **S101618904**

Received Date:	Not reported
Processed Date:	Not reported
Status:	Not reported
Status Date:	Not reported
Place Size:	Not reported
Place Size Unit:	Not reported
Contact:	Not reported
Contact Title:	Not reported
Contact Phone:	Not reported
Contact Phone Ext:	Not reported
Contact Email:	Not reported
Operator Name:	Not reported
Operator Address:	Not reported
Operator City:	Not reported
Operator State:	Not reported
Operator Zip:	Not reported
Operator Contact:	Not reported
Operator Contact Title:	Not reported
Operator Contact Phone:	Not reported
Operator Contact Phone Ext:	Not reported
Operator Contact Email:	Not reported
Operator Type:	Not reported
Developer:	Not reported
Developer Address:	Not reported
Developer City:	Not reported
Developer State:	Not reported
Developer Zip:	Not reported
Developer Contact:	Not reported
Developer Contact Title:	Not reported
Constype Linear Utility Ind:	Not reported
Emergency Phone:	Not reported
Emergency Phone Ext:	Not reported
Constype Above Ground Ind:	Not reported
Constype Below Ground Ind:	Not reported
Constype Cable Line Ind:	Not reported
Constype Comm Line Ind:	Not reported
Constype Commertial Ind:	Not reported
Constype Electrical Line Ind:	Not reported
Constype Gas Line Ind:	Not reported
Constype Industrial Ind:	Not reported
Constype Other Description:	Not reported
Constype Other Ind:	Not reported
Constype Recons Ind:	Not reported
Constype Residential Ind:	Not reported
Constype Transport Ind:	Not reported
Constype Utility Description:	Not reported
Constype Utility Ind:	Not reported
Constype Water Sewer Ind:	Not reported
Dir Discharge Uswater Ind:	Not reported
Receiving Water Name:	Not reported
Certifier:	Not reported
Certifier Title:	Not reported
Certification Date:	Not reported
Primary Sic:	Not reported
Secondary Sic:	Not reported
Tertiary Sic:	Not reported

PUENTE READY MIX (Continued) **S101618904**

NPDES Number:	Not reported
Status:	Not reported
Agency Number:	Not reported
Region:	4
Regulatory Measure ID:	189078
Order Number:	Not reported
Regulatory Measure Type:	Industrial
Place ID:	Not reported
WDID:	4 19I002991
Program Type:	Not reported
Adoption Date Of Regulatory Measure:	Not reported
Effective Date Of Regulatory Measure:	Not reported
Expiration Date Of Regulatory Measure:	Not reported
Termination Date Of Regulatory Measure:	Not reported
Discharge Name:	Not reported
Discharge Address:	Not reported
Discharge City:	Not reported
Discharge State:	Not reported
Discharge Zip:	Not reported
Received Date:	05/09/2008
Processed Date:	04/02/1992
Status:	Active
Status Date:	04/02/1992
Place Size:	2
Place Size Unit:	Acres
Contact:	Ron Biang
Contact Title:	President
Contact Phone:	6269680711
Contact Phone Ext:	Not reported
Contact Email:	Rnbiang@aol.com
Operator Name:	Puente Ready Mix Inc
Operator Address:	PO Box 3345
Operator City:	City Of Industry
Operator State:	California
Operator Zip:	91744
Operator Contact:	Ron Biang
Operator Contact Title:	President
Operator Contact Phone:	626-968-0711
Operator Contact Phone Ext:	Not reported
Operator Contact Email:	Rnbiang@aol.com
Operator Type:	Private Business
Developer:	Not reported
Developer Address:	Not reported
Developer City:	Not reported
Developer State:	California
Developer Zip:	Not reported
Developer Contact:	Not reported
Developer Contact Title:	Not reported
Constype Linear Utility Ind:	Not reported
Emergency Phone:	626-968-0711
Emergency Phone Ext:	Not reported
Constype Above Ground Ind:	Not reported
Constype Below Ground Ind:	Not reported
Constype Cable Line Ind:	Not reported
Constype Comm Line Ind:	Not reported
Constype Commertial Ind:	Not reported
Constype Electrical Line Ind:	Not reported

PUENTE READY MIX (Continued) **S101618904**

Constype Gas Line Ind:	Not reported
Constype Industrial Ind:	Not reported
Constype Other Description:	Not reported
Constype Other Ind:	Not reported
Constype Recons Ind:	Not reported
Constype Residential Ind:	Not reported
Constype Transport Ind:	Not reported
Constype Utility Description:	Not reported
Constype Utility Ind:	Not reported
Constype Water Sewer Ind:	Not reported
Dir Discharge Uswater Ind:	N
Receiving Water Name:	San Jose Creek
Certifier:	Ronald Biang
Certifier Title:	President
Certification Date:	02-FEB-15
Primary Sic:	3273-Ready-Mixed Concrete
Secondary Sic:	Not reported
Tertiary Sic:	Not reported

WDS:

Name:	PUENTE READY MIX INC.
Address:	209 N California Ave
City:	CITY OF INDUSTRY (CORPORATE NAME INDUSTRY)
Facility ID:	4 19I002991
Facility Type:	Other - Does not fall into the category of Municipal/Domestic, Industrial, Agricultural or Solid Waste (Class I, II or III)
Facility Status:	Active - Any facility with a continuous or seasonal discharge that is under Waste Discharge Requirements.
NPDES Number:	CAS000001 The 1st 2 characters designate the state. The remaining 7 are assigned by the Regional Board
Subregion:	4
Facility Telephone:	6269680711
Facility Contact:	Ron Biang
Agency Name:	PUENTE READY MIX INC.
Agency Address:	Not reported
Agency City,St,Zip:	0
Agency Contact:	Not reported
Agency Telephone:	Not reported
Agency Type:	Private
SIC Code:	3273
SIC Code 2:	Not reported
Primary Waste Type:	Designated/Influent or Solid Wastes that pose a significant threat to water quality because of their high concentrations (E.G., BOD, Hardness, TRF, Chloride). 'Manageable' hazardous wastes (E.G., inorganic salts and heavy metals) are included in this category.
Primary Waste:	STORMS
Waste Type2:	Not reported
Waste2:	Stormwater Runoff
Primary Waste Type:	Designated/Influent or Solid Wastes that pose a significant threat to water quality because of their high concentrations (E.G., BOD, Hardness, TRF, Chloride). 'Manageable' hazardous wastes (E.G., inorganic salts and heavy metals) are included in this category.
Secondary Waste:	Not reported
Secondary Waste Type:	Not reported
Design Flow:	0
Baseline Flow:	0

PUENTE READY MIX (Continued) **S101618904**

Reclamation: No reclamation requirements associated with this facility.
POTW: The facility is not a POTW.
Treat To Water: Minor Threat to Water Quality. A violation of a regional board order should cause a relatively minor impairment of beneficial uses compared to a major or minor threat. Not: All nurds without a TTWQ will be considered a minor threat to water quality unless coded at a higher Level. A Zero (0) may be used to code those NURDS that are found to represent no threat to water quality.
Complexity: Category C - Facilities having no waste treatment systems, such as cooling water dischargers or thosewho must comply through best management practices, facilities with passive waste treatment and disposal systems, such as septic systems with subsurface disposal, or dischargers having waste storage systems with land disposal such as dairy waste ponds.

WIP:
Name: WEST COAST SLURRY
Address: 209 N California Ave
City,State,Zip: CITY OF INDUSTRY (CORPORATE NAME INDUSTRY), CA 91744
Region: 4
File Number: 102.0097
File Status: Historical
Staff: PBC
Facility Suite: Not reported

Name: PUENTE READY MIX
Address: 209 N California Ave
City,State,Zip: CITY OF INDUSTRY (CORPORATE NAME INDUSTRY), CA 91744
Region: 4
File Number: 102.0160
File Status: Historical
Staff: RWANG
Facility Suite: Not reported

CIWQS:
Name: PUENTE READY MIX INC
Address: 209 N CALIFORNIA AVE
City,State,Zip: CITY OF INDUSTRY, CA 91744
Agency: Puente Ready Mix Inc
Agency Address: PO Box 3345, City Of Industry, CA 91744
Place/Project Type: Industrial - Ready-Mixed Concrete
SIC/NAICS: 3273
Region: 4
Program: INDSTW
Regulatory Measure Status: Active
Regulatory Measure Type: Storm water industrial
Order Number: 2014-0057-DWQ
WDID: 4 19I002991
NPDES Number: CAS000001
Adoption Date: 01/01/1900
Effective Date: 04/02/1992
Termination Date: 01/01/1900
Expiration/Review Date: 01/01/1900
Design Flow: Not reported
Major/Minor: Not reported
Complexity: Not reported

PUENTE READY MIX (Continued) **S101618904**

TTWQ: Not reported
Enforcement Actions within 5 years: 0
Violations within 5 years: 0
Latitude: 34.03256
Longitude: -117.96828

CERS:
Name: PUENTE READY MIX INC
Address: 209 N CALIFORNIA AVE
City,State,Zip: CITY OF INDUSTRY, CA 91744
Site ID: 540097
CERS ID: 251043
CERS Description: Industrial Facility Storm Water

Violations:
Site ID: 540097
Site Name: Puente Ready Mix Inc
Violation Date: 07-02-1996
Citation: 2014-0057-DWQ - Industrial General Permit
Violation Description: SW - Late Report
Violation Notes: Failed to submit 1995-1996 Annual Report.
Violation Division: Water Boards
Violation Program: INDSTW
Violation Source: SMARTS

Site ID: 540097
Site Name: Puente Ready Mix Inc
Violation Date: 07-02-1997
Citation: 2014-0057-DWQ - Industrial General Permit
Violation Description: SW - Late Report
Violation Notes: Failed to submit 1996-1997 Annual Report.
Violation Division: Water Boards
Violation Program: INDSTW
Violation Source: SMARTS

Site ID: 540097
Site Name: Puente Ready Mix Inc
Violation Date: 07-02-1999
Citation: 2014-0057-DWQ - Industrial General Permit
Violation Description: SW - Late Report
Violation Notes: Failed to submit 1998-1999 Annual Report.
Violation Division: Water Boards
Violation Program: INDSTW
Violation Source: SMARTS

Site ID: 540097
Site Name: Puente Ready Mix Inc
Violation Date: 07-02-1995
Citation: 2014-0057-DWQ - Industrial General Permit
Violation Description: SW - Late Report
Violation Notes: Failed to submit 1994-1995 Annual Report.
Violation Division: Water Boards
Violation Program: INDSTW
Violation Source: SMARTS

Site ID: 540097
Site Name: Puente Ready Mix Inc

PUENTE READY MIX (Continued) **S101618904**

Violation Date:	10-19-2004
Citation:	2014-0057-DWQ - Industrial General Permit
Violation Description:	Unauthorized Discharge
Violation Notes:	Oily sheen water discharge to soil strip from waste oil tanks 2ndary continment area via an outlet.
Violation Division:	Water Boards
Violation Program:	INDSTW
Violation Source:	SMARTS
Site ID:	540097
Site Name:	Puente Ready Mix Inc
Violation Date:	07-02-1998
Citation:	2014-0057-DWQ - Industrial General Permit
Violation Description:	SW - Late Report
Violation Notes:	Failed to submit 1997-1998 Annual Report.
Violation Division:	Water Boards
Violation Program:	INDSTW
Violation Source:	SMARTS
Site ID:	540097
Site Name:	Puente Ready Mix Inc
Violation Date:	07-02-1993
Citation:	2014-0057-DWQ - Industrial General Permit
Violation Description:	SW - Late Report
Violation Notes:	Failed to submit 1992-1993 Annual Report.
Violation Division:	Water Boards
Violation Program:	INDSTW
Violation Source:	SMARTS

Evaluation:

Eval General Type:	Compliance Evaluation Inspection
Eval Date:	10-19-2004
Violations Found:	Yes
Eval Type:	Industrial Storm Water Compliance Evaluation
Eval Notes:	-No evidence of discharge was noted at the time -the plant is inactive during rainy day -Turck washing water and rinse water are diverted to low pts on site and pumped into batch plant to recycle in the process -gregate piles w/in compartments w/o cover. Issued NTC.
Eval Division:	Water Boards
Eval Program:	INDSTW
Eval Source:	SMARTS
Eval General Type:	Compliance Evaluation Inspection
Eval Date:	12-17-2003
Violations Found:	No
Eval Type:	Industrial Storm Water Compliance Evaluation
Eval Notes:	Facility was in compliance in general during the inspection. Minor oil stains were observed on the exterior of the containment structure. (See the report for the details.)
Eval Division:	Water Boards
Eval Program:	INDSTW
Eval Source:	SMARTS

Enforcement Action:

Site ID:	540097
Site Name:	Puente Ready Mix Inc

PUENTE READY MIX (Continued) **S101618904**

Site Address: 209 N CALIFORNIA AVE
Site City: CITY OF INDUSTRY
Site Zip: 91744
Enf Action Date: 10-19-2004
Enf Action Type: Notice to Comply
Enf Action Description: Notice to Comply
Enf Action Notes: NSW discharge. Recommended to plug the outlet and pump out waste water and dispose it properly.
Enf Action Division: Water Boards
Enf Action Program: INDSTW
Enf Action Source: SMARTS

Site ID: 540097
Site Name: Puente Ready Mix Inc
Site Address: 209 N CALIFORNIA AVE
Site City: CITY OF INDUSTRY
Site Zip: 91744
Enf Action Date: 12-01-1993
Enf Action Type: Industrial Storm Water Enforcement
Enf Action Description: Industrial Storm Water Enforcement
Enf Action Notes: Ordered to submit 1992-1993 Annual Report.
Enf Action Division: Water Boards
Enf Action Program: INDSTW
Enf Action Source: SMARTS

Affiliation:
Affiliation Type Desc: Owner/Operator
Entity Name: Puente Ready Mix Inc
Entity Title: Operator
Affiliation Address: PO Box 3345
Affiliation City: City Of Industry
Affiliation State: CA
Affiliation Country: Not reported
Affiliation Zip: 91744
Affiliation Phone: Not reported

Name: PUENTE READY MIX INC
Address: 209 N CALIFORNIA AVE
City,State,Zip: INDUSTRY, CA 91744
Site ID: 59176
CERS ID: 10283617
CERS Description: Chemical Storage Facilities

Violations:
Site ID: 59176
Site Name: PUENTE READY MIX INC
Violation Date: 03-16-2016
Citation: HSC 6.95 25508(a)(1) - California Health and Safety Code, Chapter 6.95, Section(s) 25508(a)(1)
Violation Description: Failure to complete and electronically submit a site map with all required content.
Violation Notes: Returned to compliance on 05/21/2016. OBSERVATION: A complete annotated site map has not been submitted to the CUPA. A review of the site map that was submittted to CERS on 2/10/16 revealed that the map was missing the evacuation staging area(s), and the lcoation of some of the hazardous materials (tanks and compressed gases). CORRECTIVE

PUENTE READY MIX (Continued) **S101618904**

	ACTION: Complete an annotated site map and submit electronically in the California Environmental Reporting System (CERS).
Violation Division:	Los Angeles County Fire Department
Violation Program:	HMRRP
Violation Source:	CERS
Site ID:	59176
Site Name:	PUENTE READY MIX INC
Violation Date:	04-14-2015
Citation:	23 CCR 16 2711(a)(8) - California Code of Regulations, Title 23, Chapter 16, Section(s) 2711(a)(8)
Violation Description:	Failure to submit, obtain approval, or maintain a complete/accurate plot plan.
Violation Notes:	Returned to compliance on 04/23/2015.
Violation Division:	Los Angeles County Department of Public Works
Violation Program:	UST
Violation Source:	CERS
Site ID:	59176
Site Name:	PUENTE READY MIX INC
Violation Date:	04-14-2015
Citation:	23 CCR 16 2715(a) - California Code of Regulations, Title 23, Chapter 16, Section(s) 2715(a)
Violation Description:	The owner/operator has failed to designate an UST operator or to inform the CUPA or any change in the designated UST operator(s) within 30 days after a change.
Violation Notes:	Returned to compliance on 04/23/2015.
Violation Division:	Los Angeles County Department of Public Works
Violation Program:	UST
Violation Source:	CERS
Site ID:	59176
Site Name:	PUENTE READY MIX INC
Violation Date:	04-12-2016
Citation:	23 CCR 16 2712(i) - California Code of Regulations, Title 23, Chapter 16, Section(s) 2712(i)
Violation Description:	Failure to maintain on site an approved monitoring plan.
Violation Notes:	Returned to compliance on 04/12/2017.
Violation Division:	Los Angeles County Department of Public Works
Violation Program:	UST
Violation Source:	CERS
Site ID:	59176
Site Name:	PUENTE READY MIX INC
Violation Date:	03-23-2020
Citation:	23 CCR 16 2641(h) - California Code of Regulations, Title 23, Chapter 16, Section(s) 2641(h)
Violation Description:	Failure to have an approved UST Monitoring Plan.
Violation Notes:	CERS CORR(TANK,PLOT,MON,STATEMENT OF UNDERSTANDING AND COMPLIANCE); OVFL REQUIREMENTS NOT MET;2019 MON CERT ON-SITE NOT ON FILE SUBMIT CORRECTED CERS;VERIFY/TEST BF OR PERM,INSTALL,TEST FLAPPER; SUBMIT COPY OF 2019 MON CERT
Violation Division:	Los Angeles County Department of Public Works
Violation Program:	UST
Violation Source:	CERS
Site ID:	59176

PUENTE READY MIX (Continued) **S101618904**

Site Name:	PUENTE READY MIX INC
Violation Date:	08-23-2019
Citation:	HSC 6.95 25508.1(a)-(f) - California Health and Safety Code, Chapter 6.95, Section(s) 25508.1(a)-(f)
Violation Description:	Failure to electronically update business plan within 30 days of any one of the following events: A 100 percent or more increase in the quantity of a previously disclosed material. Any handling of a previously undisclosed hazardous materials at or above reportable quantities. A change of business address, business ownership, or business name. A substantial change in the handler's operations that requires modification to any portion of the business plan.
Violation Notes:	Returned to compliance on 08/22/2020. OBSERVATION: The business failed to update business plan within 30 days when one of the following occurs: a 100 percent or more increase in the quantity of a previously disclosed material; any handling of a previously undisclosed hazardous material; a change of business address, business ownership, or business name; or a substantial change in the handler's operations that requires modification to any portion of the business plan. It was observed there was a change in product which was not reported. It was also observed that the following was on site and not included on the inventory submitted on 3/5/19: 275 gallon tote DEF CORRECTIVE ACTION: Update all submittal elements effected by the change(s) and electronically submit the update within 30 days.
Violation Division:	Los Angeles County Fire Department
Violation Program:	HMRRP
Violation Source:	CERS
Site ID:	59176
Site Name:	PUENTE READY MIX INC
Violation Date:	03-23-2020
Citation:	HSC 6.7 25284, 25286 - California Health and Safety Code, Chapter 6.7, Section(s) 25284, 25286
Violation Description:	Failure to submit a complete and accurate application for a permit to operate a UST, or for renewal of the permit.
Violation Notes:	CERS CORR(TANK,PLOT,MON,STATEMENT OF UNDERSTANDING AND COMPLIANCE); OVFL REQUIREMENTS NOT MET;2019 MON CERT ON-SITE NOT ON FILE SUBMIT CORRECTED CERS;VERIFY/TEST BF OR PERM,INSTALL,TEST FLAPPER; SUBMIT COPY OF 2019 MON CERT
Violation Division:	Los Angeles County Department of Public Works
Violation Program:	UST
Violation Source:	CERS
Site ID:	59176
Site Name:	PUENTE READY MIX INC
Violation Date:	04-14-2015
Citation:	HSC 6.7 25286(a) - California Health and Safety Code, Chapter 6.7, Section(s) 25286(a)
Violation Description:	Failure to submit an complete and accurate application for a permit to operate an underground storage tank, or for renewal of the permit.
Violation Notes:	Returned to compliance on 04/23/2015.
Violation Division:	Los Angeles County Department of Public Works
Violation Program:	UST
Violation Source:	CERS
Site ID:	59176
Site Name:	PUENTE READY MIX INC
Violation Date:	03-23-2020

PUENTE READY MIX (Continued) **S101618904**

Citation: 23 CCR 16 2638(d) - California Code of Regulations, Title 23, Chapter 16, Section(s) 2638(d)
Violation Description: Failure to submit the G Monitoring System Certification FormG to the UPA within 30 days of completion of the test.
Violation Notes: CERS CORR(TANK,PLOT,MON,STATEMENT OF UNDERSTANDING AND COMPLIANCE); OVFL REQUIREMENTS NOT MET;2019 MON CERT ON-SITE NOT ON FILE SUBMIT CORRECTED CERS;VERIFY/TEST BF OR PERM,INSTALL,TEST FLAPPER; SUBMIT COPY OF 2019 MON CERT
Violation Division: Los Angeles County Department of Public Works
Violation Program: UST
Violation Source: CERS

Site ID: 59176
Site Name: PUENTE READY MIX INC
Violation Date: 03-23-2020
Citation: 23 CCR 16 2715(a)(2) - California Code of Regulations, Title 23, Chapter 16, Section(s) 2715(a)(2)
Violation Description: Failure to submit the G Underground Storage Tank Statement of Understanding and Compliance Form.G
Violation Notes: CERS CORR(TANK,PLOT,MON,STATEMENT OF UNDERSTANDING AND COMPLIANCE); OVFL REQUIREMENTS NOT MET;2019 MON CERT ON-SITE NOT ON FILE SUBMIT CORRECTED CERS;VERIFY/TEST BF OR PERM,INSTALL,TEST FLAPPER; SUBMIT COPY OF 2019 MON CERT
Violation Division: Los Angeles County Department of Public Works
Violation Program: UST
Violation Source: CERS

Site ID: 59176
Site Name: PUENTE READY MIX INC
Violation Date: 03-23-2020
Citation: 23 CCR 16 2637.1(e) - California Code of Regulations, Title 23, Chapter 16, Section(s) 2637.1(e)
Violation Description: Failure to submit a copy of the spill containment test results on the G Spill Container Testing Report FormG to the UPA within 30 days after the test.
Violation Notes: CERS CORR(TANK,PLOT,MON,STATEMENT OF UNDERSTANDING AND COMPLIANCE); OVFL REQUIREMENTS NOT MET;2019 MON CERT ON-SITE NOT ON FILE SUBMIT CORRECTED CERS;VERIFY/TEST BF OR PERM,INSTALL,TEST FLAPPER; SUBMIT COPY OF 2019 MON CERT
Violation Division: Los Angeles County Department of Public Works
Violation Program: UST
Violation Source: CERS

Site ID: 59176
Site Name: PUENTE READY MIX INC
Violation Date: 03-16-2016
Citation: HSC 6.95 25508(a)(1) - California Health and Safety Code, Chapter 6.95, Section(s) 25508(a)(1)
Violation Description: Failure to complete and electronically submit hazardous material inventory information for all reportable hazardous materials on site at or above reportable quantities.
Violation Notes: Returned to compliance on 05/21/2016. OBSERVATION: The facility has not submitted a complete and accurate Hazardous Materials Inventory Chemical Description page to the CUPA. During a tour of the facility revealed that the 55 G drum of coolant was not listed on the hazardous mateiral materials inventory. CORRECTIVE ACTION: Complete and submit the Hazardous Materials Inventory Chemical Description page for all

PUENTE READY MIX (Continued) **S101618904**

materials listed above electronically in the California Environmental Reporting System (CERS).
Violation Division: Los Angeles County Fire Department
Violation Program: HMRRP
Violation Source: CERS

Site ID: 59176
Site Name: PUENTE READY MIX INC
Violation Date: 04-14-2015
Citation: 23 CCR 16 2712(i) - California Code of Regulations, Title 23, Chapter 16, Section(s) 2712(i)
Violation Description: Failure to maintain on site an approved monitoring plan.
Violation Notes: Returned to compliance on 04/23/2015.
Violation Division: Los Angeles County Department of Public Works
Violation Program: UST
Violation Source: CERS

Site ID: 59176
Site Name: PUENTE READY MIX INC
Violation Date: 03-23-2020
Citation: 23 CCR 16 2711(a)(8) - California Code of Regulations, Title 23, Chapter 16, Section(s) 2711(a)(8)
Violation Description: Failure to submit or maintain a current facility plot plan.
Violation Notes: CERS CORR(TANK,PLOT,MON,STATEMENT OF UNDERSTANDING AND COMPLIANCE); OVFL REQUIREMENTS NOT MET;2019 MON CERT ON-SITE NOT ON FILE SUBMIT CORRECTED CERS;VERIFY/TEST BF OR PERM,INSTALL,TEST FLAPPER; SUBMIT COPY OF 2019 MON CERT
Violation Division: Los Angeles County Department of Public Works
Violation Program: UST
Violation Source: CERS

Site ID: 59176
Site Name: PUENTE READY MIX INC
Violation Date: 08-23-2019
Citation: HSC 6.5 25250.22 - California Health and Safety Code, Chapter 6.5, Section(s) 25250.22
Violation Description: Failure to properly manage used oil and/or fuel filters in accordance with the requirements.
Violation Notes: Returned to compliance on 08/28/2019. OBSERVATION: Bills of lading for used oil and fuel filters were not available at the time of inspection. CORRECTIVE ACTION: Obtain copies of all bills of lading for used oil and fuel filters for the past three years and submit copies to the CUPA.
Violation Division: Los Angeles County Fire Department
Violation Program: HW
Violation Source: CERS

Site ID: 59176
Site Name: PUENTE READY MIX INC
Violation Date: 03-08-2019
Citation: 23 CCR 16 2635(e)(8) - California Code of Regulations, Title 23, Chapter 16, Section(s) 2635(e)(8)
Violation Description: Failure to submit as-built plans for the location and orientation of the tanks and appurtenant piping systems for new installations and/or with the permit application.
Violation Notes: Returned to compliance on 10/18/2019. PER WORK ORDER DATED 041017- VR 208 SENSOR IN DSL #2/10K STP SUMP SUBMIT PERMIT FOR REPLACED SENSOR.

PUENTE READY MIX (Continued) **S101618904**

Violation Division: Los Angeles County Department of Public Works
Violation Program: UST
Violation Source: CERS

Site ID: 59176
Site Name: PUENTE READY MIX INC
Violation Date: 03-23-2020
Citation: 23 CCR 16 2712(b)(1)(G) - California Code of Regulations, Title 23, Chapter 16, Section(s) 2712(b)(1)(G)
Violation Description: Failure to comply with one or more of the following overfill prevention equipment requirements: Alert the transfer operator when the tank is 90 percent full by restricting the flow into the tank or triggering an audible and visual alarm; or Restrict delivery of flow to the tank at least 30 minutes before the tank overfills, provided the restriction occurs when the tank is filled to no more than 95 percent of capacity; and activate an audible alarm at least five minutes before the tank overfills; or Provide positive shut-off of flow to the tank when the tank is filled to no more than 95 percent of capacity; or Provide positive shut-off of flow to the tank so that none of the fittings located on the top of the tank are exposed to product due to overfilling. Install/retrofit overfill prevention equipment that does not use flow restrictors on vent piping to meet overfill prevention equipment requirements when the overfill prevention equipment is installed, repaired, or replaced on and after October 1,- 2018. For USTs installed before October 1, 2018, perform an inspection by October 13, 2018 and every 36 months thereafter. For USTs installed on and after October- 1,- 2018, perform an inspection at installation and every 36 months thereafter. Inspected within 30 days after a repair to the overfill prevention equipment. Inspected using an applicable manufacturer guidelines, industry codes, engineering standards, or a method approved by a professional engineer. Inspected by a certified UST service technician. Maintain records of overfill prevention equipment inspection for 36 months.
Violation Notes: CERS CORR(TANK,PLOT,MON,STATEMENT OF UNDERSTANDING AND COMPLIANCE); OVFL REQUIREMENTS NOT MET;2019 MON CERT ON-SITE NOT ON FILE SUBMIT CORRECTED CERS;VERIFY/TEST BF OR PERM,INSTALL,TEST FLAPPER; SUBMIT COPY OF 2019 MON CERT
Violation Division: Los Angeles County Department of Public Works
Violation Program: UST
Violation Source: CERS

Site ID: 59176
Site Name: PUENTE READY MIX INC
Violation Date: 03-23-2020
Citation: 23 CCR 16 2712 - California Code of Regulations, Title 23, Chapter 16, Section(s) 2712
Violation Description: Failure to comply with any of the applicable requirements of the permit issued for the operation of the UST system.
Violation Notes: CERS CORR(TANK,PLOT,MON,STATEMENT OF UNDERSTANDING AND COMPLIANCE); OVFL REQUIREMENTS NOT MET;2019 MON CERT ON-SITE NOT ON FILE SUBMIT CORRECTED CERS;VERIFY/TEST BF OR PERM,INSTALL,TEST FLAPPER; SUBMIT COPY OF 2019 MON CERT
Violation Division: Los Angeles County Department of Public Works
Violation Program: UST
Violation Source: CERS

Site ID: 59176

PUENTE READY MIX (Continued) **S101618904**

Site Name: PUENTE READY MIX INC
Violation Date: 04-12-2016
Citation: 23 CCR 16 2711(a)(8) - California Code of Regulations, Title 23, Chapter 16, Section(s) 2711(a)(8)
Violation Description: Failure to submit, obtain approval, or maintain a complete/accurate plot plan.
Violation Notes: Returned to compliance on 04/12/2017.
Violation Division: Los Angeles County Department of Public Works
Violation Program: UST
Violation Source: CERS

Site ID: 59176
Site Name: PUENTE READY MIX INC
Violation Date: 03-23-2020
Citation: HSC 6.7 25292.1(a) - California Health and Safety Code, Chapter 6.7, Section(s) 25292.1(a)
Violation Description: Failure to operate the UST system to prevent unauthorized releases including leaks, spills, and/or overfills.
Violation Notes: CERS CORR(TANK,PLOT,MON,STATEMENT OF UNDERSTANDING AND COMPLIANCE); OVFL REQUIREMENTS NOT MET;2019 MON CERT ON-SITE NOT ON FILE SUBMIT CORRECTED CERS;VERIFY/TEST BF OR PERM,INSTALL,TEST FLAPPER; SUBMIT COPY OF 2019 MON CERT
Violation Division: Los Angeles County Department of Public Works
Violation Program: UST
Violation Source: CERS

Site ID: 59176
Site Name: PUENTE READY MIX INC
Violation Date: 04-12-2016
Citation: HSC 6.7 25286(a) - California Health and Safety Code, Chapter 6.7, Section(s) 25286(a)
Violation Description: Failure to submit an complete and accurate application for a permit to operate an underground storage tank, or for renewal of the permit.
Violation Notes: Returned to compliance on 04/12/2017.
Violation Division: Los Angeles County Department of Public Works
Violation Program: UST
Violation Source: CERS

Site ID: 59176
Site Name: PUENTE READY MIX INC
Violation Date: 03-08-2019
Citation: 23 CCR 16 2712(f) - California Code of Regulations, Title 23, Chapter 16, Section(s) 2712(f)
Violation Description: Failure to implement the corrections specified in the inspection report within 30 days of receiving an inspection report from either the UPA or special inspector.
Violation Notes: Returned to compliance on 10/18/2019. PER WORK ORDER DATED 041017- VR 208 SENSOR IN DSL #2/10K STP SUMP SUBMIT PERMIT FOR REPLACED SENSOR.
Violation Division: Los Angeles County Department of Public Works
Violation Program: UST
Violation Source: CERS

Site ID: 59176
Site Name: PUENTE READY MIX INC
Violation Date: 03-30-2018
Citation: 23 CCR 16 2635(c)(8) - California Code of Regulations, Title 23, Chapter 16, Section(s) 2635(c)(8)

PUENTE READY MIX (Continued) **S101618904**

Violation Description: Failure to submit as-built plans for the location and orientation of the tanks and appurtenant piping systems for new installations and/or with the permit application.
Violation Notes: Returned to compliance on 10/17/2019. PER WORK ORDER DATED 041017- VR 208 SENSOR IN DSL #2/10K STP SUMP SUBMIT PERMIT FOR REPLACED SENSOR.
Violation Division: Los Angeles County Department of Public Works
Violation Program: UST
Violation Source: CERS

Evaluation:
Eval General Type: Compliance Evaluation Inspection
Eval Date: 03-08-2019
Violations Found: Yes
Eval Type: Routine done by local agency
Eval Notes: NOVC:FAILED TO APPLY FOR SENSOR REPLACEMENT. SENSORS IN PLACE; OVERFILL REPORT WAS DONE ON TIME; CERS DATED 10/16/18 WAS ACCEPTED
Eval Division: Los Angeles County Department of Public Works
Eval Program: UST
Eval Source: CERS

Eval General Type: Compliance Evaluation Inspection
Eval Date: 03-16-2016
Violations Found: No
Eval Type: Routine done by local agency
Eval Notes: Randall Elliott, Plant Manager
Eval Division: Los Angeles County Fire Department
Eval Program: HW
Eval Source: CERS

Eval General Type: Compliance Evaluation Inspection
Eval Date: 03-16-2016
Violations Found: Yes
Eval Type: Routine done by local agency
Eval Notes: Randall Elliott, Plant Manager
Eval Division: Los Angeles County Fire Department
Eval Program: HMRRP
Eval Source: CERS

Eval General Type: Compliance Evaluation Inspection
Eval Date: 03-23-2020
Violations Found: Yes
Eval Type: Routine done by local agency
Eval Notes: CERS CORR(TANK,PLOT,MON,STATEMENT OF UNDERSTANDING AND COMPLIANCE); OVFL REQUIREMENTS NOT MET;2019 MON CERT ON-SITE NOT ON FILE
Eval Division: Los Angeles County Department of Public Works
Eval Program: UST
Eval Source: CERS

Eval General Type: Compliance Evaluation Inspection
Eval Date: 03-30-2018
Violations Found: Yes
Eval Type: Routine done by local agency
Eval Notes: VR 208 IN DSL 2/10K SUMP REPLACED W/O PERMIT; PERMIT REQUIRED; CERS SUBMITTAL ACCEPTED 033018; RECORDS MAINTAINED.
Eval Division: Los Angeles County Department of Public Works
Eval Program: UST
Eval Source: CERS

PUENTE READY MIX (Continued) **S101618904**

Eval General Type: Compliance Evaluation Inspection
Eval Date: 04-11-2017
Violations Found: No
Eval Type: Routine done by local agency
Eval Notes: SENSORS IN PLACE; SUMPS/SPBKS/UDCS WERE CLEAN AND DRY. CERS DATED 04/03/2017 WAS ACCEPTED; OTHER DOCS/CERTS ONSITE AND CURRENT.
Eval Division: Los Angeles County Department of Public Works
Eval Program: UST
Eval Source: CERS

Eval General Type: Compliance Evaluation Inspection
Eval Date: 04-12-2016
Violations Found: Yes
Eval Type: Routine done by local agency
Eval Notes: NOV-CERS CORRECTIONS:FACILITY INFO,MON PLAN,MON SITE PLAN;VR TLS 350 MON-CERT 041415,SCTR-041415,VR 205-3 SUMPS,VR 208-1 SUMP&2 UDC,AN420
Eval Division: Los Angeles County Department of Public Works
Eval Program: UST
Eval Source: CERS

Eval General Type: Compliance Evaluation Inspection
Eval Date: 04-14-2015
Violations Found: Yes
Eval Type: Routine done by local agency
Eval Notes: NEED TO CORRECT CERS INCORRECTLY LISTED ITEMS. TANK TEST PASSED, ALL SUMPS/UDC'S CLEAN, DRY. SENSORS AT LOWEST PT. V/R STATING ALL NORMAL
Eval Division: Los Angeles County Department of Public Works
Eval Program: UST
Eval Source: CERS

Eval General Type: Other/Unknown
Eval Date: 06-09-2017
Violations Found: No
Eval Type: Other, not routine, done by local agency
Eval Notes: Not reported
Eval Division: Los Angeles County Fire Department
Eval Program: HMRRP
Eval Source: CERS

Eval General Type: Compliance Evaluation Inspection
Eval Date: 08-23-2019
Violations Found: Yes
Eval Type: Routine done by local agency
Eval Notes: Randall Elliott, Operations Manager
Eval Division: Los Angeles County Fire Department
Eval Program: HMRRP
Eval Source: CERS

Eval General Type: Compliance Evaluation Inspection
Eval Date: 08-23-2019
Violations Found: Yes
Eval Type: Routine done by local agency
Eval Notes: Randall Elliott, Operations Manager
Eval Division: Los Angeles County Fire Department
Eval Program: HW
Eval Source: CERS

PUENTE READY MIX (Continued) **S101618904**

Affiliation:

Affiliation Type Desc:	CUPA District
Entity Name:	Los Angeles County Fire
Entity Title:	Not reported
Affiliation Address:	5825 Rickenbacker Road
Affiliation City:	Commerce
Affiliation State:	CA
Affiliation Country:	Not reported
Affiliation Zip:	90040-3027
Affiliation Phone:	(323) 890-4000

Affiliation Type Desc:	Document Preparer
Entity Name:	Greg Roberts
Entity Title:	Not reported
Affiliation Address:	Not reported
Affiliation City:	Not reported
Affiliation State:	Not reported
Affiliation Country:	Not reported
Affiliation Zip:	Not reported
Affiliation Phone:	Not reported

Affiliation Type Desc:	Facility Mailing Address
Entity Name:	Mailing Address
Entity Title:	Not reported
Affiliation Address:	PO BOX 3345
Affiliation City:	INDUSTRY
Affiliation State:	CA
Affiliation Country:	Not reported
Affiliation Zip:	91744-034
Affiliation Phone:	Not reported

Affiliation Type Desc:	UST Property Owner Name
Entity Name:	LEONARIE HOLDINGS LLC AND RONALD N & MARCIA R BIANG FAMILY TRUST
Entity Title:	Not reported
Affiliation Address:	209 N CALIFORNIA AVE.
Affiliation City:	INDUSTRY
Affiliation State:	CA
Affiliation Country:	United States
Affiliation Zip:	91744
Affiliation Phone:	(626) 968-0711

Affiliation Type Desc:	UST Tank Owner
Entity Name:	PUENTE READY MIX INC
Entity Title:	Not reported
Affiliation Address:	209 N CALIFORNIA AVE.
Affiliation City:	INDUSTRY
Affiliation State:	CA
Affiliation Country:	United States
Affiliation Zip:	91744
Affiliation Phone:	(626) 968-0711

Affiliation Type Desc:	Environmental Contact
Entity Name:	RONALD BIANG
Entity Title:	Not reported
Affiliation Address:	209 N. CALIFORNIA AVE.
Affiliation City:	INDUSTRY
Affiliation State:	CA

PUENTE READY MIX (Continued) **S101618904**

Affiliation Country:	Not reported
Affiliation Zip:	91744
Affiliation Phone:	Not reported
Affiliation Type Desc:	Legal Owner
Entity Name:	PUENTE READY MIX, INC.
Entity Title:	Not reported
Affiliation Address:	209 N. CALIFORNIA AVE.
Affiliation City:	INDUSTRY
Affiliation State:	CA
Affiliation Country:	United States
Affiliation Zip:	91744-0345
Affiliation Phone:	(626) 968-0711
Affiliation Type Desc:	Operator
Entity Name:	PUEMTE READY MIX, INC.
Entity Title:	Not reported
Affiliation Address:	Not reported
Affiliation City:	Not reported
Affiliation State:	Not reported
Affiliation Country:	Not reported
Affiliation Zip:	Not reported
Affiliation Phone:	(626) 968-0711
Affiliation Type Desc:	Parent Corporation
Entity Name:	PUENTE READY MIX INC
Entity Title:	Not reported
Affiliation Address:	Not reported
Affiliation City:	Not reported
Affiliation State:	Not reported
Affiliation Country:	Not reported
Affiliation Zip:	Not reported
Affiliation Phone:	Not reported
Affiliation Type Desc:	Property Owner
Entity Name:	PUENTE READY MIX
Entity Title:	Not reported
Affiliation Address:	PO BOX 3345
Affiliation City:	INDUSTRY
Affiliation State:	CA
Affiliation Country:	United States
Affiliation Zip:	91744
Affiliation Phone:	(626) 968-0711
Affiliation Type Desc:	UST Permit Applicant
Entity Name:	RON BIANG
Entity Title:	PRESIDENT
Affiliation Address:	Not reported
Affiliation City:	Not reported
Affiliation State:	Not reported
Affiliation Country:	Not reported
Affiliation Zip:	Not reported
Affiliation Phone:	(626) 968-0711
Affiliation Type Desc:	Identification Signer
Entity Name:	Ronald Biang
Entity Title:	President

PUENTE READY MIX (Continued) **S101618904**

Affiliation Address:	Not reported
Affiliation City:	Not reported
Affiliation State:	Not reported
Affiliation Country:	Not reported
Affiliation Zip:	Not reported
Affiliation Phone:	Not reported
Affiliation Type Desc:	UST Tank Operator
Entity Name:	PUENTE READY MIX INC
Entity Title:	Not reported
Affiliation Address:	209 N CALIFORNIA AVE.
Affiliation City:	INDUSTRY
Affiliation State:	CA
Affiliation Country:	United States
Affiliation Zip:	91744
Affiliation Phone:	(626) 968-0711

HWTS:

Name:	PUENTE READY MIX
Address:	209 N CALIFORNIA AVE
Address 2:	Not reported
City,State,Zip:	CITY OF INDUSTRY, CA 917444324
EPA ID:	CAL000308266
Inactive Date:	Not reported
Create Date:	06/23/2006
Last Act Date:	07/14/2020
Mailing Name:	Not reported
Mailing Address:	PO BOX 3345
Mailing Address 2:	Not reported
Mailing City,State,Zip:	CITY OF INDUSTRY, CA 917440345
Owner Name:	PUENTE READY MIX
Owner Address:	209 N CALIFORNIA AVE
Owner Address 2:	Not reported
Owner City,State,Zip:	CITY OF INDUSTRY, CA 917444324
Contact Name:	KEVIN KEUNING
Contact Address:	PO BOX 3345
Contact Address 2:	Not reported
City,State,Zip:	CITY OF INDUSTRY, CA 91744

NAICS:

EPA ID:	CAL000308266
Create Date:	2006-06-23 13:44:37.957
NAICS Code:	32732
NAICS Description:	Ready-Mix Concrete Manufacturing
Issued EPA ID Date:	2006-06-23 13:44:37.91000
Inactive Date:	Not reported
Facility Name:	PUENTE READY MIX
Facility Address:	209 N CALIFORNIA AVE
Facility Address 2:	Not reported
Facility City:	CITY OF INDUSTRY
Facility County:	Not reported
Facility State:	CA
Facility Zip:	917444324

G43
WNW
1/8-1/4
0.173 mi.
911 ft.

PUENTE READY MIX INC
209 CALIFORNIA AVE
LA PUENTE, CA 91744

Site 6 of 6 in cluster G

CA UST **U004049051**
N/A

Relative:
Lower

Actual:
305 ft.

UST:

Name:	PUENTE READY MIX INC
Address:	209 CALIFORNIA AVE
City,State,Zip:	LA PUENTE, CA 91744
Facility ID:	11901
Permitting Agency:	LOS ANGELES COUNTY
Latitude:	34.03362265
Longitude:	-117.969

44
SE
1/8-1/4
0.191 mi.
1006 ft.

RANKIN OVERHEAD DOOR INC
15150 E NELSON
INDUSTRY, CA 91744

RCRA-SQG **1000270600**
CA LUST **CAD982525123**
CA SWEEPS UST
FINDS
ECHO
CA Cortese
CA HIST CORTESE
CA LOS ANGELES CO. HMS
CA CERS

Relative:
Higher

Actual:
315 ft.

RCRA-SQG:

Date Form Received by Agency:	1989-06-02 00:00:00.0
Handler Name:	RANKIN OVERHEAD DOOR INC
Handler Address:	15150 E NELSON
Handler City,State,Zip:	INDUSTRY, CA 91744
EPA ID:	CAD982525123
Contact Name:	ENVIRONMENTAL MANAGER
Contact Address:	15150 E NELSON
Contact City,State,Zip:	INDUSTRY, CA 91744
Contact Telephone:	213-283-3522
Contact Fax:	Not reported
Contact Email:	Not reported
Contact Title:	Not reported
EPA Region:	09
Land Type:	Other
Federal Waste Generator Description:	Small Quantity Generator
Non-Notifier:	Not reported
Biennial Report Cycle:	Not reported
Accessibility:	Not reported
Active Site Indicator:	Handler Activities
State District Owner:	CA
State District:	4
Mailing Address:	15150 E NELSON
Mailing City,State,Zip:	INDUSTRY, CA 91744
Owner Name:	MARVIN SEIGEL
Owner Type:	Private
Operator Name:	NOT REQUIRED
Operator Type:	Private
Short-Term Generator Activity:	No
Importer Activity:	No
Mixed Waste Generator:	No
Transporter Activity:	No
Transfer Facility Activity:	No
Recycler Activity with Storage:	No
Small Quantity On-Site Burner Exemption:	No

RANKIN OVERHEAD DOOR INC (Continued) **1000270600**

Smelting Melting and Refining Furnace Exemption:	No
Underground Injection Control:	No
Off-Site Waste Receipt:	No
Universal Waste Indicator:	No
Universal Waste Destination Facility:	No
Federal Universal Waste:	No
Active Site Fed-Reg Treatment Storage and Disposal Facility:	Not reported
Active Site Converter Treatment storage and Disposal Facility:	Not reported
Active Site State-Reg Treatment Storage and Disposal Facility:	Not reported
Active Site State-Reg Handler:	---
Federal Facility Indicator:	Not reported
Hazardous Secondary Material Indicator:	NN
Sub-Part K Indicator:	Not reported
Commercial TSD Indicator:	No
Treatment Storage and Disposal Type:	Not reported
2018 GPRA Permit Baseline:	Not on the Baseline
2018 GPRA Renewals Baseline:	Not on the Baseline
Permit Renewals Workload Universe:	Not reported
Permit Workload Universe:	Not reported
Permit Progress Universe:	Not reported
Post-Closure Workload Universe:	Not reported
Closure Workload Universe:	Not reported
202 GPRA Corrective Action Baseline:	No
Corrective Action Workload Universe:	No
Subject to Corrective Action Universe:	No
Non-TSDFs Where RCRA CA has Been Imposed Universe:	No
TSDFs Potentially Subject to CA Under 3004 (u)/(v) Universe:	No
TSDFs Only Subject to CA under Discretionary Auth Universe:	No
Corrective Action Priority Ranking:	No NCAPS ranking
Environmental Control Indicator:	No
Institutional Control Indicator:	No
Human Exposure Controls Indicator:	N/A
Groundwater Controls Indicator:	N/A
Operating TSDF Universe:	Not reported
Full Enforcement Universe:	Not reported
Significant Non-Complier Universe:	No
Unaddressed Significant Non-Complier Universe:	No
Addressed Significant Non-Complier Universe:	No
Significant Non-Complier With a Compliance Schedule Universe:	No
Financial Assurance Required:	Not reported
Handler Date of Last Change:	2002-06-27 03:35:05.0
Recognized Trader-Importer:	No
Recognized Trader-Exporter:	No
Importer of Spent Lead Acid Batteries:	No
Exporter of Spent Lead Acid Batteries:	No
Recycler Activity Without Storage:	Not reported
Manifest Broker:	Not reported
Sub-Part P Indicator:	No

Handler - Owner Operator:

Owner/Operator Indicator:	Operator
Owner/Operator Name:	NOT REQUIRED
Legal Status:	Private
Date Became Current:	Not reported
Date Ended Current:	Not reported
Owner/Operator Address:	NOT REQUIRED

RANKIN OVERHEAD DOOR INC (Continued) **1000270600**

Owner/Operator City,State,Zip: NOT REQUIRED, ME 99999
Owner/Operator Telephone: 415-555-1212
Owner/Operator Telephone Ext: Not reported
Owner/Operator Fax: Not reported
Owner/Operator Email: Not reported

Owner/Operator Indicator: Owner
Owner/Operator Name: MARVIN SEIGEL
Legal Status: Private
Date Became Current: Not reported
Date Ended Current: Not reported
Owner/Operator Address: NOT REQUIRED
Owner/Operator City,State,Zip: NOT REQUIRED, ME 99999
Owner/Operator Telephone: 415-555-1212
Owner/Operator Telephone Ext: Not reported
Owner/Operator Fax: Not reported
Owner/Operator Email: Not reported

Historic Generators:
Receive Date: 1989-06-02 00:00:00.0
Handler Name: RANKIN OVERHEAD DOOR INC
Federal Waste Generator Description: Small Quantity Generator
State District Owner: CA
Large Quantity Handler of Universal Waste: No
Recognized Trader Importer: No
Recognized Trader Exporter: No
Spent Lead Acid Battery Importer: No
Spent Lead Acid Battery Exporter: No
Current Record: Yes
Non Storage Recycler Activity: Not reported
Electronic Manifest Broker: Not reported

List of NAICS Codes and Descriptions:
NAICS Codes: No NAICS Codes Found

Facility Has Received Notices of Violations:
Violations: No Violations Found

Evaluation Action Summary:
Evaluations: No Evaluations Found

LUST:
Name: RANKIN FAMILY TRUST
Address: 15150 NELSON AVE
City,State,Zip: INDUSTRY, CA 91744
Lead Agency: LOS ANGELES RWQCB (REGION 4)
Case Type: LUST Cleanup Site
Geo Track: http://geotracker.waterboards.ca.gov/profile_report.asp?global_id=T0603704053
Global Id: T0603704053
Latitude: 34.030344
Longitude: -117.9631216
Status: Completed - Case Closed
Status Date: 07/18/1996
Case Worker: YR

RANKIN OVERHEAD DOOR INC (Continued) **1000270600**

RB Case Number: I-13219
Local Agency: LOS ANGELES COUNTY
File Location: Not reported
Local Case Number: Not reported
Potential Media Affect: Soil
Potential Contaminants of Concern: Other Solvent or Non-Petroleum Hydrocarbon
Site History: Not reported

LUST:
Global Id: T0603704053
Contact Type: Local Agency Caseworker
Contact Name: JOHN AWUJO
Organization Name: LOS ANGELES COUNTY
Address: 900 S FREMONT AVE
City: ALHAMBRA
Email: jawujo@dpw.lacounty.gov
Phone Number: 6264583507

Global Id: T0603704053
Contact Type: Regional Board Caseworker
Contact Name: YUE RONG
Organization Name: LOS ANGELES RWQCB (REGION 4)
Address: 320 W. 4TH ST., SUITE 200
City: Los Angeles
Email: yrong@waterboards.ca.gov
Phone Number: Not reported

LUST:
Global Id: T0603704053
Action Type: Other
Date: 04/19/1993
Action: Leak Discovery

Global Id: T0603704053
Action Type: Other
Date: 05/06/1993
Action: Leak Reported

LUST:
Global Id: T0603704053
Status: Open - Case Begin Date
Status Date: 04/19/1993

Global Id: T0603704053
Status: Open - Remediation
Status Date: 10/03/1995

Global Id: T0603704053
Status: Open - Remediation
Status Date: 04/15/1996

Global Id: T0603704053
Status: Completed - Case Closed
Status Date: 07/18/1996

RANKIN OVERHEAD DOOR INC (Continued) **1000270600**

LUST REG 4:

Region:	4	
Regional Board:	04	
County:	Los Angeles	
Facility Id:	I-13219	
Status:	Case Closed	
Substance:	Hydrocarbons	
Substance Quantity:	Not reported	
Local Case No:	Not reported	
Case Type:	Soil	
Abatement Method Used at the Site:		UK
Global ID:	T0603704053	
W Global ID:	Not reported	
Staff:	UNK	
Local Agency:	19000	
Cross Street:	Not reported	
Enforcement Type:	Not reported	
Date Leak Discovered:	4/19/1993	
Date Leak First Reported:		5/6/1993
Date Leak Record Entered:	3/8/1993	
Date Confirmation Began:	Not reported	
Date Leak Stopped:	Not reported	
Date Case Last Changed on Database:		7/18/1996
Date the Case was Closed:		7/18/1996
How Leak Discovered:	Tank Closure	
How Leak Stopped:	Not reported	
Cause of Leak:	UNK	
Leak Source:	UNK	
Operator:	Not reported	
Water System:	Not reported	
Well Name:	Not reported	
Approx. Dist To Production Well (ft):		1457.67373097612822674254798 02
Source of Cleanup Funding:		UNK
Preliminary Site Assessment Workplan Submitted:		Not reported
Preliminary Site Assessment Began:		Not reported
Pollution Characterization Began:		Not reported
Remediation Plan Submitted:		10/3/1995
Remedial Action Underway:		4/15/1996
Post Remedial Action Monitoring Began:		Not reported
Enforcement Action Date:		Not reported
Historical Max MTBE Date:		Not reported
Hist Max MTBE Conc in Groundwater:		Not reported
Hist Max MTBE Conc in Soil:		Not reported
Significant Interim Remedial Action Taken:		Not reported
GW Qualifier:	Not reported	
Soil Qualifier:	Not reported	
Organization:	Not reported	
Owner Contact:	Not reported	
Responsible Party:	RANKIN FAMILY TRUST	
RP Address:	20615 OAKSBORO CR, WOODLAND HILLS, CA 91634	
Program:	LUST	
Lat/Long:	34.0304649 / -1	
Local Agency Staff:	Not reported	
Beneficial Use:	Not reported	
Priority:	Not reported	
Cleanup Fund Id:	Not reported	
Suspended:	Not reported	

RANKIN OVERHEAD DOOR INC (Continued) **1000270600**

Assigned Name: Not reported
Summary: Not reported

SWEEPS UST:
Name: RANKIN OVERHEAD DOOR INC
Address: 15150 E NELSON AVE
City: INDUSTRY
Status: Active
Comp Number: 13219
Number: 9
Board Of Equalization: 44-010101
Referral Date: 06-30-89
Action Date: Not reported
Created Date: 06-30-89
Owner Tank Id: Not reported
SWRCB Tank Id: 19-000-013219-000001
Tank Status: A
Capacity: Not reported
Active Date: 06-30-89
Tank Use: UNKNOWN
STG: W
Content: Not reported
Number Of Tanks: 1

FINDS:
Registry ID: 110006480904

Click Here:

Environmental Interest/Information System:
RCRAInfo is a national information system that supports the Resource Conservation and Recovery Act (RCRA) program through the tracking of events and activities related to facilities that generate, transport, and treat, store, or dispose of hazardous waste. RCRAInfo allows RCRA program staff to track the notification, permit, compliance, and corrective action activities required under RCRA.

Click this hyperlink while viewing on your computer to access additional FINDS: detail in the EDR Site Report.

ECHO:
Envid: 1000270600
Registry ID: 110006480904
DFR URL: http://echo.epa.gov/detailed-facility-report?fid=110006480904
Name: RANKIN OVERHEAD DOOR INC
Address: 15150 E NELSON
City,State,Zip: INDUSTRY, CA 91744

CORTESE:
Name: RANKIN FAMILY TRUST
Address: 15150 NELSON AVE
City,State,Zip: INDUSTRY, CA 91744
Region: CORTESE
Envirostor Id: Not reported
Global ID: T0603704053
Site/Facility Type: LUST CLEANUP SITE
Cleanup Status: COMPLETED - CASE CLOSED

RANKIN OVERHEAD DOOR INC (Continued) **1000270600**

Status Date:	Not reported
Site Code:	Not reported
Latitude:	Not reported
Longitude:	Not reported
Owner:	Not reported
Enf Type:	Not reported
Swat R:	Not reported
Flag:	active
Order No:	Not reported
Waste Discharge System No:	Not reported
Effective Date:	Not reported
Region 2:	Not reported
WID Id:	Not reported
Solid Waste Id No:	Not reported
Waste Management Uit Name:	Not reported
File Name:	Active Open

HIST CORTESE:

edr_fname:	RANKIN FAMILY TRUST
edr_fadd1:	15150 NELSON
City,State,Zip:	INDUSTRY, CA 91744
Region:	CORTESE
Facility County Code:	19
Reg By:	LTNKA
Reg Id:	I-13219

LOS ANGELES CO. HMS:

Name:	RANKIN OVERHEAD DOOR INC
Address:	15150 NELSON AVE
City,State,Zip:	CITY OF INDUSTRY, CA 91746
Region:	LA
Permit Category:	T
Facility Id:	012965-013219
Facility Type:	0
Facility Status:	Removed
Area:	6H
Permit Number:	00004930T
Permit Status:	Removed

CERS:

Name:	RANKIN FAMILY TRUST
Address:	15150 NELSON AVE
City,State,Zip:	INDUSTRY, CA 91744
Site ID:	248612
CERS ID:	T0603704053
CERS Description:	Leaking Underground Storage Tank Cleanup Site

Affiliation:

Affiliation Type Desc:	Local Agency Caseworker
Entity Name:	JOHN AWUJO - LOS ANGELES COUNTY
Entity Title:	Not reported
Affiliation Address:	900 S FREMONT AVE
Affiliation City:	ALHAMBRA
Affiliation State:	CA
Affiliation Country:	Not reported
Affiliation Zip:	Not reported

RANKIN OVERHEAD DOOR INC (Continued) **1000270600**

Affiliation Phone:	6264583507
Affiliation Type Desc:	Regional Board Caseworker
Entity Name:	YUE RONG - LOS ANGELES RWQCB (REGION 4)
Entity Title:	Not reported
Affiliation Address:	320 W. 4TH ST., SUITE 200
Affiliation City:	Los Angeles
Affiliation State:	CA
Affiliation Country:	Not reported
Affiliation Zip:	Not reported
Affiliation Phone:	Not reported

H45 **BURR LUMBER COMPANY** **CA HIST UST** **S118408218**
West **127 N CALIFORNIA BLVD** **N/A**
1/8-1/4 **CITY OF INDUSTRY, CA 91744**
0.201 mi.
1061 ft. **Site 1 of 4 in cluster H**

Relative: HIST UST:
Lower

Name:	BURR LUMBER COMPANY
Address:	127 N CALIFORNIA BLVD
City,State,Zip:	CITY OF INDUSTRY, CA 91744
File Number:	000266A9
URL:	http://geotracker.waterboards.ca.gov/ustpdfs/pdf/000266A9.pdf
Region:	Not reported
Facility ID:	Not reported
Facility Type:	Not reported
Other Type:	Not reported
Contact Name:	Not reported
Telephone:	Not reported
Owner Name:	Not reported
Owner Address:	Not reported
Owner City,St,Zip:	Not reported
Total Tanks:	Not reported
Tank Num:	Not reported
Container Num:	Not reported
Year Installed:	Not reported
Tank Capacity:	Not reported
Tank Used for:	Not reported
Type of Fuel:	Not reported
Container Construction Thickness:	Not reported
Leak Detection:	Not reported

Click here for Geo Tracker PDF:

H46
West
1/8-1/4
0.201 mi.
1061 ft.

BARR LUMBER CO., INC.
127 CALIFORNIA AVE N
INDUSTRY, CA 91744

Site 2 of 4 in cluster H

CA LUST **S103282063**
CA Cortese **N/A**
CA HIST CORTESE
CA CERS

Relative:
Lower

Actual:
304 ft.

LUST:

Name:	BARR LUMBER CO., INC.
Address:	127 CALIFORNIA AVE N
City,State,Zip:	INDUSTRY, CA 91744
Lead Agency:	LOS ANGELES COUNTY
Case Type:	LUST Cleanup Site
Geo Track:	http://geotracker.waterboards.ca.gov/profile_report.asp?global_id=T0603705036
Global Id:	T0603705036
Latitude:	34.0316359
Longitude:	-117.969545
Status:	Completed - Case Closed
Status Date:	09/03/1997
Case Worker:	JOA
RB Case Number:	R-11356
Local Agency:	LOS ANGELES COUNTY
File Location:	Not reported
Local Case Number:	Not reported
Potential Media Affect:	Soil
Potential Contaminants of Concern:	Aviation
Site History:	Not reported

LUST:

Global Id:	T0603705036
Contact Type:	Local Agency Caseworker
Contact Name:	JOHN AWUJO
Organization Name:	LOS ANGELES COUNTY
Address:	900 S FREMONT AVE
City:	ALHAMBRA
Email:	jawujo@dpw.lacounty.gov
Phone Number:	6264583507

Global Id:	T0603705036
Contact Type:	Regional Board Caseworker
Contact Name:	YUE RONG
Organization Name:	LOS ANGELES RWQCB (REGION 4)
Address:	320 W. 4TH ST., SUITE 200
City:	Los Angeles
Email:	yrong@waterboards.ca.gov
Phone Number:	Not reported

LUST:

Global Id:	T0603705036
Action Type:	Other
Date:	09/03/1997
Action:	Leak Reported

LUST:

Global Id:	T0603705036
Status:	Completed - Case Closed
Status Date:	09/03/1997

Global Id:	T0603705036
Status:	Open - Case Begin Date

BARR LUMBER CO., INC. (Continued) **S103282063**

Status Date: 09/03/1997

LUST REG 4:

Region:	4	
Regional Board:	04	
County:	Los Angeles	
Facility Id:	R-11356	
Status:	Case Closed	
Substance:	1	
Substance Quantity:	Not reported	
Local Case No:	Not reported	
Case Type:	Soil	
Abatement Method Used at the Site:		Not reported
Global ID:	T0603705036	
W Global ID:	Not reported	
Staff:	UNK	
Local Agency:	19000	
Cross Street:	Not reported	
Enforcement Type:	Not reported	
Date Leak Discovered:	Not reported	
Date Leak First Reported:		9/3/1997
Date Leak Record Entered:	3/19/1998	
Date Confirmation Began:	Not reported	
Date Leak Stopped:	Not reported	
Date Case Last Changed on Database:		9/3/1997
Date the Case was Closed:		9/3/1997
How Leak Discovered:	Not reported	
How Leak Stopped:	Not reported	
Cause of Leak:	Not reported	
Leak Source:	Not reported	
Operator:	Not reported	
Water System:	Not reported	
Well Name:	Not reported	
Approx. Dist To Production Well (ft):		1067.04855537446811209515790 85
Source of Cleanup Funding:		Not reported
Preliminary Site Assessment Workplan Submitted:		Not reported
Preliminary Site Assessment Began:		Not reported
Pollution Characterization Began:		Not reported
Remediation Plan Submitted:		Not reported
Remedial Action Underway:		Not reported
Post Remedial Action Monitoring Began:		Not reported
Enforcement Action Date:		Not reported
Historical Max MTBE Date:		Not reported
Hist Max MTBE Conc in Groundwater:		Not reported
Hist Max MTBE Conc in Soil:		Not reported
Significant Interim Remedial Action Taken:		Not reported
GW Qualifier:	Not reported	
Soil Qualifier:	Not reported	
Organization:	Not reported	
Owner Contact:	Not reported	
Responsible Party:	BLANK RP	
RP Address:	10742 LOS ALAMITOS BL. LOS ALAMITOS, CA 90720	
Program:	LUST	
Lat/Long:	34.0316359 / -1	
Local Agency Staff:	Not reported	
Beneficial Use:	Not reported	

BARR LUMBER CO., INC. (Continued) **S103282063**

Priority: Not reported
Cleanup Fund Id: Not reported
Suspended: Not reported
Assigned Name: Not reported
Summary: Not reported

CORTESE:
Name: BARR LUMBER CO., INC.
Address: 127 CALIFORNIA AVE N
City,State,Zip: INDUSTRY, CA 91744
Region: CORTESE
Envirostor Id: Not reported
Global ID: T0603705036
Site/Facility Type: LUST CLEANUP SITE
Cleanup Status: COMPLETED - CASE CLOSED
Status Date: Not reported
Site Code: Not reported
Latitude: Not reported
Longitude: Not reported
Owner: Not reported
Enf Type: Not reported
Swat R: Not reported
Flag: active
Order No: Not reported
Waste Discharge System No: Not reported
Effective Date: Not reported
Region 2: Not reported
WID Id: Not reported
Solid Waste Id No: Not reported
Waste Management Uit Name: Not reported
File Name: Active Open

HIST CORTESE:
edr_fname: BARR LUMBER CO., INC
edr_fadd1: 127 CALIFORNIA
City,State,Zip: INDUSTRY, CA
Region: CORTESE
Facility County Code: 19
Reg By: LTNKA
Reg Id: R-11356

CERS:
Name: BARR LUMBER CO., INC.
Address: 127 CALIFORNIA AVE N
City,State,Zip: INDUSTRY, CA 91744
Site ID: 238142
CERS ID: T0603705036
CERS Description: Leaking Underground Storage Tank Cleanup Site

Affiliation:
Affiliation Type Desc: Regional Board Caseworker
Entity Name: YUE RONG - LOS ANGELES RWQCB (REGION 4)
Entity Title: Not reported
Affiliation Address: 320 W. 4TH ST., SUITE 200
Affiliation City: Los Angeles
Affiliation State: CA

BARR LUMBER CO., INC. (Continued) **S103282063**

Affiliation Country:	Not reported
Affiliation Zip:	Not reported
Affiliation Phone:	Not reported
Affiliation Type Desc:	Local Agency Caseworker
Entity Name:	JOHN AWUJO - LOS ANGELES COUNTY
Entity Title:	Not reported
Affiliation Address:	900 S FREMONT AVE
Affiliation City:	ALHAMBRA
Affiliation State:	CA
Affiliation Country:	Not reported
Affiliation Zip:	Not reported
Affiliation Phone:	6264583507

H47 **BARR LUMBER CO** **CA CPS-SLIC** **S106843079**
West **127 N CALIFORNIA AVE** **CA SWEEPS UST** **N/A**
1/8-1/4 **CITY OF INDUSTRY (CORPORATE NA, CA 91744** **LA Co. Site Mitigation**
0.201 mi. **CA WIP**
1061 ft. **Site 3 of 4 in cluster H**

Relative: **Lower**

Actual: **304 ft.**

CPS-SLIC:

Name:	BARR LUMBER CO.
Address:	127 N. CALIFORNIA AVE.
City,State,Zip:	CITY OF INDUSTRY, CA 91744
Region:	STATE
Facility Status:	**Completed - Case Closed**
Status Date:	10/10/1996
Global Id:	T10000014366
Lead Agency:	LOS ANGELES RWQCB (REGION 4)
Lead Agency Case Number:	Not reported
Latitude:	34.03227
Longitude:	-117.9692
Case Type:	Cleanup Program Site
Case Worker:	WIP
Local Agency:	Not reported
RB Case Number:	102.0178
File Location:	Not reported
Potential Media Affected:	Not reported
Potential Contaminants of Concern:	Not reported
Site History:	Not reported

Click here to access the California GeoTracker records for this facility:

SWEEPS UST:

Name:	BARR LUMBER CO
Address:	127 N CALIFORNIA AVE
City:	INDUSTRY
Status:	Active
Comp Number:	11356
Number:	9
Board Of Equalization:	Not reported
Referral Date:	06-30-89
Action Date:	Not reported
Created Date:	06-30-89
Owner Tank Id:	Not reported
SWRCB Tank Id:	19-000-011356-000001

BARR LUMBER CO (Continued) **S106843079**

Tank Status: A
Capacity: Not reported
Active Date: 06-30-89
Tank Use: UNKNOWN
STG: W
Content: Not reported
Number Of Tanks: 1

LA Co. Site Mitigation:
Name: BARR LUMBER CO.
Address: 127 N CALIFORNIA AVE
City,State,Zip: INDUSTRY, CA 91744
Facility ID: FA0006354
Status: Not reported
Site ID: SD0010423
Jurisdiction: Not reported
Case ID: RO0010423
Abated: Yes
Assigned To: LR
Entered Date: Not reported
Abated Date: 09/01/1991

WIP:
Name: BARR LUMBER CO
Address: 127 N California Ave
City,State,Zip: CITY OF INDUSTRY (CORPORATE NAME INDUSTRY), CA 91744
Region: 4
File Number: 102.0178
File Status: Historical
Staff: RWANG
Facility Suite: Not reported

H48 **BARR LUMBER COMPANY** **CA HIST UST** **U001569602**
West **127 CALIFORNIA AVE** **N/A**
1/8-1/4 **CITY OF INDUSTRY, CA 91744**
0.201 mi.
1061 ft. **Site 4 of 4 in cluster H**

Relative: **Lower**
Actual: **304 ft.**

HIST UST:
Name: BARR LUMBER COMPANY
Address: 127 CALIFORNIA AVE
City,State,Zip: CITY OF INDUSTRY, CA 91744
File Number: Not reported
URL: Not reported
Region: STATE
Facility ID: 00000066001
Facility Type: Other
Other Type: LUMBER
Contact Name: Not reported
Telephone: 8189680777
Owner Name: BARR LUMBER COMPANY
Owner Address: 10742 LOS ALAMITOS BLVD.
Owner City,St,Zip: LOS ALAMITOS, CA 90720
Total Tanks: 0001

Tank Num: 001
Container Num: 1

BARR LUMBER COMPANY (Continued) **U001569602**

Year Installed:	Not reported
Tank Capacity:	00000900
Tank Used for:	WASTE
Type of Fuel:	4
Container Construction Thickness:	X
Leak Detection:	None

I49 **ACUMEN ENV SERVICES LLC** **RCRA NonGen / NLR** **1016452979**
NW **14826 NELSON AVE** **PADS** **CAR000243600**
1/8-1/4 **CITY OF INDUSTRY, CA 91744** **FINDS**
0.204 mi. **ECHO**
1075 ft. **Site 1 of 3 in cluster I**

Relative: **Lower**
Actual: **308 ft.**

RCRA NonGen / NLR:

Date Form Received by Agency:	2014-01-16 00:00:00.0
Handler Name:	ACUMEN ENV SERVICES LLC
Handler Address:	14826 NELSON AVE
Handler City,State,Zip:	CITY OF INDUSTRY, CA 91744
EPA ID:	CAR000243600
Contact Name:	MARGARET HOYOS
Contact Address:	PO BOX 91208
Contact City,State,Zip:	CITY OF INDUSTRY, CA 91715-1208
Contact Telephone:	909-703-0043
Contact Fax:	626-333-7599
Contact Email:	MHOYOS@ACUMENENVIRO.COM
Contact Title:	OPERATION MGR SVC OF PROCESS
EPA Region:	09
Land Type:	County
Federal Waste Generator Description:	Not a generator, verified
Non-Notifier:	Not reported
Biennial Report Cycle:	Not reported
Accessibility:	Not reported
Active Site Indicator:	Handler Activities
State District Owner:	Not reported
State District:	Not reported
Mailing Address:	PO BOX 91208
Mailing City,State,Zip:	CITY OF INDUSTRY, CA 91715-1208
Owner Name:	KEUNING RENTALS
Owner Type:	Private
Operator Name:	ACUMEN ENV SERVICES LLC
Operator Type:	Private
Short-Term Generator Activity:	No
Importer Activity:	No
Mixed Waste Generator:	No
Transporter Activity:	Yes
Transfer Facility Activity:	No
Recycler Activity with Storage:	No
Small Quantity On-Site Burner Exemption:	No
Smelting Melting and Refining Furnace Exemption:	No
Underground Injection Control:	No
Off-Site Waste Receipt:	No
Universal Waste Indicator:	No
Universal Waste Destination Facility:	No
Federal Universal Waste:	No
Active Site Fed-Reg Treatment Storage and Disposal Facility:	Not reported
Active Site Converter Treatment storage and Disposal Facility:	Not reported
Active Site State-Reg Treatment Storage and Disposal Facility:	Not reported
Active Site State-Reg Handler:	---

ACUMEN ENV SERVICES LLC (Continued) **1016452979**

Federal Facility Indicator:	Not reported
Hazardous Secondary Material Indicator:	N
Sub-Part K Indicator:	Not reported
Commercial TSD Indicator:	No
Treatment Storage and Disposal Type:	Not reported
2018 GPRA Permit Baseline:	Not on the Baseline
2018 GPRA Renewals Baseline:	Not on the Baseline
Permit Renewals Workload Universe:	Not reported
Permit Workload Universe:	Not reported
Permit Progress Universe:	Not reported
Post-Closure Workload Universe:	Not reported
Closure Workload Universe:	Not reported
202 GPRA Corrective Action Baseline:	No
Corrective Action Workload Universe:	No
Subject to Corrective Action Universe:	No
Non-TSDFs Where RCRA CA has Been Imposed Universe:	No
TSDFs Potentially Subject to CA Under 3004 (u)/(v) Universe:	No
TSDFs Only Subject to CA under Discretionary Auth Universe:	No
Corrective Action Priority Ranking:	No NCAPS ranking
Environmental Control Indicator:	No
Institutional Control Indicator:	No
Human Exposure Controls Indicator:	N/A
Groundwater Controls Indicator:	N/A
Operating TSDF Universe:	Not reported
Full Enforcement Universe:	Not reported
Significant Non-Complier Universe:	No
Unaddressed Significant Non-Complier Universe:	No
Addressed Significant Non-Complier Universe:	No
Significant Non-Complier With a Compliance Schedule Universe:	No
Financial Assurance Required:	Not reported
Handler Date of Last Change:	2014-01-30 14:57:13.0
Recognized Trader-Importer:	No
Recognized Trader-Exporter:	No
Importer of Spent Lead Acid Batteries:	No
Exporter of Spent Lead Acid Batteries:	No
Recycler Activity Without Storage:	No
Manifest Broker:	No
Sub-Part P Indicator:	No

Handler - Owner Operator:

Owner/Operator Indicator:	Operator
Owner/Operator Name:	ACUMEN ENV SERVICES LLC
Legal Status:	Private
Date Became Current:	2014-01-01 00:00:00.
Date Ended Current:	Not reported
Owner/Operator Address:	Not reported
Owner/Operator City,State,Zip:	Not reported
Owner/Operator Telephone:	Not reported
Owner/Operator Telephone Ext:	Not reported
Owner/Operator Fax:	Not reported
Owner/Operator Email:	Not reported

Owner/Operator Indicator:	Owner
Owner/Operator Name:	KEUNING RENTALS
Legal Status:	Private
Date Became Current:	1965-03-01 00:00:00.

ACUMEN ENV SERVICES LLC (Continued) **1016452979**

Date Ended Current:	Not reported
Owner/Operator Address:	209 N CALIFORNIA AVE
Owner/Operator City,State,Zip:	CITY OF INDUSTRY, CA 91744
Owner/Operator Telephone:	800-660-4649
Owner/Operator Telephone Ext:	Not reported
Owner/Operator Fax:	Not reported
Owner/Operator Email:	Not reported

Historic Generators:

Receive Date:	2014-01-16 00:00:00.0
Handler Name:	ACUMEN ENV SERVICES LLC
Federal Waste Generator Description:	Not a generator, verified
State District Owner:	Not reported
Large Quantity Handler of Universal Waste:	No
Recognized Trader Importer:	No
Recognized Trader Exporter:	No
Spent Lead Acid Battery Importer:	No
Spent Lead Acid Battery Exporter:	No
Current Record:	Yes
Non Storage Recycler Activity:	Not reported
Electronic Manifest Broker:	Not reported

List of NAICS Codes and Descriptions:

NAICS Code:	562111
NAICS Description:	SOLID WASTE COLLECTION
NAICS Code:	562112
NAICS Description:	HAZARDOUS WASTE COLLECTION
NAICS Code:	562119
NAICS Description:	OTHER WASTE COLLECTION
NAICS Code:	562998
NAICS Description:	ALL OTHER MISCELLANEOUS WASTE MANAGEMENT SERVICES

Facility Has Received Notices of Violation:

Found Violation:	Yes
Agency Which Determined Violation:	State
Violation Short Description:	State Statute or Regulation
Date Violation was Determined:	2017-12-27 00:00:00.0
Actual Return to Compliance Date:	2018-01-03 00:00:00.0
Return to Compliance Qualifier:	Observed
Violation Responsible Agency:	State
Scheduled Compliance Date:	Not reported
Enforcement Identifier:	300
Date of Enforcement Action:	2020-07-08 00:00:00.0
Enforcement Responsible Agency:	State
Enforcement Docket Number:	Not reported
Enforcement Attorney:	Not reported
Corrective Action Component:	No
Appeal Initiated Date:	Not reported
Appeal Resolution Date:	Not reported
Disposition Status Date:	Not reported
Disposition Status:	Not reported
Disposition Status Description:	Not reported
Consent/Final Order Sequence Number:	Not reported

ACUMEN ENV SERVICES LLC (Continued) **1016452979**

Consent/Final Order Respondent Name: Not reported
Consent/Final Order Lead Agency: Not reported
Enforcement Type: INITIAL 3008(A) COMPLIANCE
Enforcement Responsible Person: Not reported
Enforcement Responsible Sub-Organization: Not reported
SEP Sequence Number: Not reported
SEP Expenditure Amount: Not reported
SEP Scheduled Completion Date: Not reported
SEP Actual Date: Not reported
SEP Defaulted Date: Not reported
SEP Type: Not reported
SEP Type Description: Not reported
Proposed Amount: 1080
Final Monetary Amount: Not reported
Paid Amount: Not reported
Final Count: Not reported
Final Amount: Not reported

Found Violation: Yes
Agency Which Determined Violation: State
Violation Short Description: State Statute or Regulation
Date Violation was Determined: 2017-12-27 00:00:00.0
Actual Return to Compliance Date: 2018-01-03 00:00:00.0
Return to Compliance Qualifier: Observed
Violation Responsible Agency: State
Scheduled Compliance Date: Not reported
Enforcement Identifier: 300
Date of Enforcement Action: 2018-01-03 00:00:00.0
Enforcement Responsible Agency: State
Enforcement Docket Number: Not reported
Enforcement Attorney: Not reported
Corrective Action Component: No
Appeal Initiated Date: Not reported
Appeal Resolution Date: Not reported
Disposition Status Date: Not reported
Disposition Status: Not reported
Disposition Status Description: Not reported
Consent/Final Order Sequence Number: Not reported
Consent/Final Order Respondent Name: Not reported
Consent/Final Order Lead Agency: Not reported
Enforcement Type: WRITTEN INFORMAL
Enforcement Responsible Person: Not reported
Enforcement Responsible Sub-Organization: Not reported
SEP Sequence Number: Not reported
SEP Expenditure Amount: Not reported
SEP Scheduled Completion Date: Not reported
SEP Actual Date: Not reported
SEP Defaulted Date: Not reported
SEP Type: Not reported
SEP Type Description: Not reported
Proposed Amount: Not reported
Final Monetary Amount: Not reported
Paid Amount: Not reported
Final Count: Not reported
Final Amount: Not reported

Found Violation: Yes

ACUMEN ENV SERVICES LLC (Continued) **1016452979**

Agency Which Determined Violation:	State
Violation Short Description:	Transporters - General
Date Violation was Determined:	2017-12-27 00:00:00.0
Actual Return to Compliance Date:	2018-01-03 00:00:00.0
Return to Compliance Qualifier:	Observed
Violation Responsible Agency:	State
Scheduled Compliance Date:	Not reported
Enforcement Identifier:	500
Date of Enforcement Action:	2018-01-10 00:00:00.0
Enforcement Responsible Agency:	State
Enforcement Docket Number:	Not reported
Enforcement Attorney:	Not reported
Corrective Action Component:	No
Appeal Initiated Date:	Not reported
Appeal Resolution Date:	Not reported
Disposition Status Date:	Not reported
Disposition Status:	Not reported
Disposition Status Description:	Not reported
Consent/Final Order Sequence Number:	Not reported
Consent/Final Order Respondent Name:	Not reported
Consent/Final Order Lead Agency:	Not reported
Enforcement Type:	Not reported
Enforcement Responsible Person:	Not reported
Enforcement Responsible Sub-Organization:	Not reported
SEP Sequence Number:	Not reported
SEP Expenditure Amount:	Not reported
SEP Scheduled Completion Date:	Not reported
SEP Actual Date:	Not reported
SEP Defaulted Date:	Not reported
SEP Type:	Not reported
SEP Type Description:	Not reported
Proposed Amount:	Not reported
Final Monetary Amount:	Not reported
Paid Amount:	Not reported
Final Count:	Not reported
Final Amount:	Not reported

Found Violation:	Yes
Agency Which Determined Violation:	State
Violation Short Description:	Transporters - General
Date Violation was Determined:	2017-12-27 00:00:00.0
Actual Return to Compliance Date:	2018-01-03 00:00:00.0
Return to Compliance Qualifier:	Observed
Violation Responsible Agency:	State
Scheduled Compliance Date:	Not reported
Enforcement Identifier:	300
Date of Enforcement Action:	2018-01-03 00:00:00.0
Enforcement Responsible Agency:	State
Enforcement Docket Number:	Not reported
Enforcement Attorney:	Not reported
Corrective Action Component:	No
Appeal Initiated Date:	Not reported
Appeal Resolution Date:	Not reported
Disposition Status Date:	Not reported
Disposition Status:	Not reported
Disposition Status Description:	Not reported
Consent/Final Order Sequence Number:	Not reported

ACUMEN ENV SERVICES LLC (Continued) **1016452979**

Consent/Final Order Respondent Name: Not reported
Consent/Final Order Lead Agency: Not reported
Enforcement Type: WRITTEN INFORMAL
Enforcement Responsible Person: Not reported
Enforcement Responsible Sub-Organization: Not reported
SEP Sequence Number: Not reported
SEP Expenditure Amount: Not reported
SEP Scheduled Completion Date: Not reported
SEP Actual Date: Not reported
SEP Defaulted Date: Not reported
SEP Type: Not reported
SEP Type Description: Not reported
Proposed Amount: Not reported
Final Monetary Amount: Not reported
Paid Amount: Not reported
Final Count: Not reported
Final Amount: Not reported

Found Violation: Yes
Agency Which Determined Violation: State
Violation Short Description: Transporters - General
Date Violation was Determined: 2017-12-27 00:00:00.0
Actual Return to Compliance Date: 2018-01-03 00:00:00.0
Return to Compliance Qualifier: Observed
Violation Responsible Agency: State
Scheduled Compliance Date: Not reported
Enforcement Identifier: 301
Date of Enforcement Action: 2020-08-13 00:00:00.0
Enforcement Responsible Agency: State
Enforcement Docket Number: Not reported
Enforcement Attorney: Not reported
Corrective Action Component: No
Appeal Initiated Date: Not reported
Appeal Resolution Date: Not reported
Disposition Status Date: Not reported
Disposition Status: Not reported
Disposition Status Description: Not reported
Consent/Final Order Sequence Number: Not reported
Consent/Final Order Respondent Name: Not reported
Consent/Final Order Lead Agency: Not reported
Enforcement Type: FINAL 3008(A) COMPLIANCE ORDER
Enforcement Responsible Person: Not reported
Enforcement Responsible Sub-Organization: Not reported
SEP Sequence Number: Not reported
SEP Expenditure Amount: Not reported
SEP Scheduled Completion Date: Not reported
SEP Actual Date: Not reported
SEP Defaulted Date: Not reported
SEP Type: Not reported
SEP Type Description: Not reported
Proposed Amount: Not reported
Final Monetary Amount: 1080
Paid Amount: Not reported
Final Count: 1
Final Amount: 1080

Found Violation: Yes

ACUMEN ENV SERVICES LLC (Continued) **1016452979**

Agency Which Determined Violation:	State
Violation Short Description:	Transporters - General
Date Violation was Determined:	2017-12-27 00:00:00.0
Actual Return to Compliance Date:	2018-01-03 00:00:00.0
Return to Compliance Qualifier:	Observed
Violation Responsible Agency:	State
Scheduled Compliance Date:	Not reported
Enforcement Identifier:	300
Date of Enforcement Action:	2020-07-08 00:00:00.0
Enforcement Responsible Agency:	State
Enforcement Docket Number:	Not reported
Enforcement Attorney:	Not reported
Corrective Action Component:	No
Appeal Initiated Date:	Not reported
Appeal Resolution Date:	Not reported
Disposition Status Date:	Not reported
Disposition Status:	Not reported
Disposition Status Description:	Not reported
Consent/Final Order Sequence Number:	Not reported
Consent/Final Order Respondent Name:	Not reported
Consent/Final Order Lead Agency:	Not reported
Enforcement Type:	INITIAL 3008(A) COMPLIANCE
Enforcement Responsible Person:	Not reported
Enforcement Responsible Sub-Organization:	Not reported
SEP Sequence Number:	Not reported
SEP Expenditure Amount:	Not reported
SEP Scheduled Completion Date:	Not reported
SEP Actual Date:	Not reported
SEP Defaulted Date:	Not reported
SEP Type:	Not reported
SEP Type Description:	Not reported
Proposed Amount:	1080
Final Monetary Amount:	Not reported
Paid Amount:	Not reported
Final Count:	Not reported
Final Amount:	Not reported

Found Violation:	Yes
Agency Which Determined Violation:	State
Violation Short Description:	State Statute or Regulation
Date Violation was Determined:	2017-12-27 00:00:00.0
Actual Return to Compliance Date:	2018-01-03 00:00:00.0
Return to Compliance Qualifier:	Observed
Violation Responsible Agency:	State
Scheduled Compliance Date:	Not reported
Enforcement Identifier:	301
Date of Enforcement Action:	2020-08-13 00:00:00.0
Enforcement Responsible Agency:	State
Enforcement Docket Number:	Not reported
Enforcement Attorney:	Not reported
Corrective Action Component:	No
Appeal Initiated Date:	Not reported
Appeal Resolution Date:	Not reported
Disposition Status Date:	Not reported
Disposition Status:	Not reported
Disposition Status Description:	Not reported
Consent/Final Order Sequence Number:	Not reported

ACUMEN ENV SERVICES LLC (Continued) **1016452979**

Consent/Final Order Respondent Name:	Not reported
Consent/Final Order Lead Agency:	Not reported
Enforcement Type:	FINAL 3008(A) COMPLIANCE ORDER
Enforcement Responsible Person:	Not reported
Enforcement Responsible Sub-Organization:	Not reported
SEP Sequence Number:	Not reported
SEP Expenditure Amount:	Not reported
SEP Scheduled Completion Date:	Not reported
SEP Actual Date:	Not reported
SEP Defaulted Date:	Not reported
SEP Type:	Not reported
SEP Type Description:	Not reported
Proposed Amount:	Not reported
Final Monetary Amount:	1080
Paid Amount:	Not reported
Final Count:	1
Final Amount:	1080

Found Violation:	No
Agency Which Determined Violation:	Not reported
Violation Short Description:	Not reported
Date Violation was Determined:	Not reported
Actual Return to Compliance Date:	Not reported
Return to Compliance Qualifier:	Not reported
Violation Responsible Agency:	Not reported
Scheduled Compliance Date:	Not reported
Enforcement Identifier:	Not reported
Date of Enforcement Action:	Not reported
Enforcement Responsible Agency:	Not reported
Enforcement Docket Number:	Not reported
Enforcement Attorney:	Not reported
Corrective Action Component:	Not reported
Appeal Initiated Date:	Not reported
Appeal Resolution Date:	Not reported
Disposition Status Date:	Not reported
Disposition Status:	Not reported
Disposition Status Description:	Not reported
Consent/Final Order Sequence Number:	Not reported
Consent/Final Order Respondent Name:	Not reported
Consent/Final Order Lead Agency:	Not reported
Enforcement Type:	Not reported
Enforcement Responsible Person:	Not reported
Enforcement Responsible Sub-Organization:	Not reported
SEP Sequence Number:	Not reported
SEP Expenditure Amount:	Not reported
SEP Scheduled Completion Date:	Not reported
SEP Actual Date:	Not reported
SEP Defaulted Date:	Not reported
SEP Type:	Not reported
SEP Type Description:	Not reported
Proposed Amount:	Not reported
Final Monetary Amount:	Not reported
Paid Amount:	Not reported
Final Count:	Not reported
Final Amount:	Not reported

Found Violation:	No

ACUMEN ENV SERVICES LLC (Continued) **1016452979**

Agency Which Determined Violation:	Not reported
Violation Short Description:	Not reported
Date Violation was Determined:	Not reported
Actual Return to Compliance Date:	Not reported
Return to Compliance Qualifier:	Not reported
Violation Responsible Agency:	Not reported
Scheduled Compliance Date:	Not reported
Enforcement Identifier:	Not reported
Date of Enforcement Action:	Not reported
Enforcement Responsible Agency:	Not reported
Enforcement Docket Number:	Not reported
Enforcement Attorney:	Not reported
Corrective Action Component:	Not reported
Appeal Initiated Date:	Not reported
Appeal Resolution Date:	Not reported
Disposition Status Date:	Not reported
Disposition Status:	Not reported
Disposition Status Description:	Not reported
Consent/Final Order Sequence Number:	Not reported
Consent/Final Order Respondent Name:	Not reported
Consent/Final Order Lead Agency:	Not reported
Enforcement Type:	Not reported
Enforcement Responsible Person:	Not reported
Enforcement Responsible Sub-Organization:	Not reported
SEP Sequence Number:	Not reported
SEP Expenditure Amount:	Not reported
SEP Scheduled Completion Date:	Not reported
SEP Actual Date:	Not reported
SEP Defaulted Date:	Not reported
SEP Type:	Not reported
SEP Type Description:	Not reported
Proposed Amount:	Not reported
Final Monetary Amount:	Not reported
Paid Amount:	Not reported
Final Count:	Not reported
Final Amount:	Not reported

Found Violation:	Yes
Agency Which Determined Violation:	State
Violation Short Description:	State Statute or Regulation
Date Violation was Determined:	2017-12-27 00:00:00.0
Actual Return to Compliance Date:	2018-01-03 00:00:00.0
Return to Compliance Qualifier:	Observed
Violation Responsible Agency:	State
Scheduled Compliance Date:	Not reported
Enforcement Identifier:	500
Date of Enforcement Action:	2018-01-10 00:00:00.0
Enforcement Responsible Agency:	State
Enforcement Docket Number:	Not reported
Enforcement Attorney:	Not reported
Corrective Action Component:	No
Appeal Initiated Date:	Not reported
Appeal Resolution Date:	Not reported
Disposition Status Date:	Not reported
Disposition Status:	Not reported
Disposition Status Description:	Not reported
Consent/Final Order Sequence Number:	Not reported

ACUMEN ENV SERVICES LLC (Continued) **1016452979**

Consent/Final Order Respondent Name: Not reported
Consent/Final Order Lead Agency: Not reported
Enforcement Type: Not reported
Enforcement Responsible Person: Not reported
Enforcement Responsible Sub-Organization: Not reported
SEP Sequence Number: Not reported
SEP Expenditure Amount: Not reported
SEP Scheduled Completion Date: Not reported
SEP Actual Date: Not reported
SEP Defaulted Date: Not reported
SEP Type: Not reported
SEP Type Description: Not reported
Proposed Amount: Not reported
Final Monetary Amount: Not reported
Paid Amount: Not reported
Final Count: Not reported
Final Amount: Not reported

Evaluation Action Summary:
Evaluation Date: 2017-12-27 00:00:00.0
Evaluation Responsible Agency: State
Found Violation: Yes
Evaluation Type Description: COMPLIANCE EVALUATION INSPECTION ON-SITE
Evaluation Responsible Person Identifier: Not reported
Evaluation Responsible Sub-Organization: Not reported
Actual Return to Compliance Date: 2018-01-03 00:00:00.0
Scheduled Compliance Date: Not reported
Date of Request: Not reported
Date Response Received: Not reported
Request Agency: Not reported
Former Citation: Not reported

Evaluation Date: 2017-12-27 00:00:00.0
Evaluation Responsible Agency: State
Found Violation: Yes
Evaluation Type Description: COMPLIANCE EVALUATION INSPECTION ON-SITE
Evaluation Responsible Person Identifier: Not reported
Evaluation Responsible Sub-Organization: Not reported
Actual Return to Compliance Date: 2018-01-03 00:00:00.0
Scheduled Compliance Date: Not reported
Date of Request: Not reported
Date Response Received: Not reported
Request Agency: Not reported
Former Citation: Not reported

Evaluation Date: 2017-12-27 00:00:00.0
Evaluation Responsible Agency: State
Found Violation: Yes
Evaluation Type Description: COMPLIANCE EVALUATION INSPECTION ON-SITE
Evaluation Responsible Person Identifier: Not reported
Evaluation Responsible Sub-Organization: Not reported
Actual Return to Compliance Date: 2018-01-03 00:00:00.0
Scheduled Compliance Date: Not reported
Date of Request: Not reported
Date Response Received: Not reported
Request Agency: Not reported
Former Citation: Not reported

ACUMEN ENV SERVICES LLC (Continued) **1016452979**

Evaluation Date:	2017-12-27 00:00:00.0
Evaluation Responsible Agency:	State
Found Violation:	Yes
Evaluation Type Description:	COMPLIANCE EVALUATION INSPECTION ON-SITE
Evaluation Responsible Person Identifier:	Not reported
Evaluation Responsible Sub-Organization:	Not reported
Actual Return to Compliance Date:	2018-01-03 00:00:00.0
Scheduled Compliance Date:	Not reported
Date of Request:	Not reported
Date Response Received:	Not reported
Request Agency:	Not reported
Former Citation:	Not reported

Evaluation Date:	2017-12-27 00:00:00.0
Evaluation Responsible Agency:	State
Found Violation:	Yes
Evaluation Type Description:	COMPLIANCE EVALUATION INSPECTION ON-SITE
Evaluation Responsible Person Identifier:	Not reported
Evaluation Responsible Sub-Organization:	Not reported
Actual Return to Compliance Date:	2018-01-03 00:00:00.0
Scheduled Compliance Date:	Not reported
Date of Request:	Not reported
Date Response Received:	Not reported
Request Agency:	Not reported
Former Citation:	Not reported

Evaluation Date:	2017-12-27 00:00:00.0
Evaluation Responsible Agency:	State
Found Violation:	Yes
Evaluation Type Description:	COMPLIANCE EVALUATION INSPECTION ON-SITE
Evaluation Responsible Person Identifier:	Not reported
Evaluation Responsible Sub-Organization:	Not reported
Actual Return to Compliance Date:	2018-01-03 00:00:00.0
Scheduled Compliance Date:	Not reported
Date of Request:	Not reported
Date Response Received:	Not reported
Request Agency:	Not reported
Former Citation:	Not reported

Evaluation Date:	2017-12-27 00:00:00.0
Evaluation Responsible Agency:	State
Found Violation:	Yes
Evaluation Type Description:	COMPLIANCE EVALUATION INSPECTION ON-SITE
Evaluation Responsible Person Identifier:	Not reported
Evaluation Responsible Sub-Organization:	Not reported
Actual Return to Compliance Date:	2018-01-03 00:00:00.0
Scheduled Compliance Date:	Not reported
Date of Request:	Not reported
Date Response Received:	Not reported
Request Agency:	Not reported
Former Citation:	Not reported

Evaluation Date:	2018-01-03 00:00:00.0
Evaluation Responsible Agency:	State
Found Violation:	No
Evaluation Type Description:	NOT A SIGNIFICANT NON-COMPLIER
Evaluation Responsible Person Identifier:	Not reported

ACUMEN ENV SERVICES LLC (Continued) **1016452979**

Evaluation Responsible Sub-Organization:	Not reported
Actual Return to Compliance Date:	Not reported
Scheduled Compliance Date:	Not reported
Date of Request:	Not reported
Date Response Received:	Not reported
Request Agency:	Not reported
Former Citation:	Not reported

Evaluation Date:	2017-12-27 00:00:00.0
Evaluation Responsible Agency:	State
Found Violation:	No
Evaluation Type Description:	SIGNIFICANT NON-COMPLIER
Evaluation Responsible Person Identifier:	Not reported
Evaluation Responsible Sub-Organization:	Not reported
Actual Return to Compliance Date:	Not reported
Scheduled Compliance Date:	Not reported
Date of Request:	Not reported
Date Response Received:	Not reported
Request Agency:	Not reported
Former Citation:	Not reported

Evaluation Date:	2017-12-27 00:00:00.0
Evaluation Responsible Agency:	State
Found Violation:	Yes
Evaluation Type Description:	COMPLIANCE EVALUATION INSPECTION ON-SITE
Evaluation Responsible Person Identifier:	Not reported
Evaluation Responsible Sub-Organization:	Not reported
Actual Return to Compliance Date:	2018-01-03 00:00:00.0
Scheduled Compliance Date:	Not reported
Date of Request:	Not reported
Date Response Received:	Not reported
Request Agency:	Not reported
Former Citation:	Not reported

PADS:

Name:	ACUMEN ENV SERVICES LLC
Address:	14826 NELSON AVE
Address 2:	Not reported
City,State,Zip:	CITY OF INDUSTRY, CA 91744
EDR ID:	1016452979
EPAID:	CAR000243600
Region:	9
Generator:	N
Storer:	N
Disposer:	N
Transporter:	Y
Smelter:	N
Research Facility:	N
Mailing Address:	PO BOX 91208
Mailing Address 2:	Not reported
Mailing City:	CITY OF INDUSTRY
Mailing State:	CA
Mailing Zip:	91715 1208
Mailing Country:	US
Owner Name:	ELIZABETH RIVERA
Certification Date:	03/18/2014

ACUMEN ENV SERVICES LLC (Continued) **1016452979**

Contact Name: MARGARET HOYOS
Contact Title: MANAGER
Contact Telephone: 909-703-0043
Contact Text: Not reported
Contact Email: Not reported

FINDS:
Registry ID: 110057071430

Click Here:

Environmental Interest/Information System:
RCRAInfo is a national information system that supports the Resource Conservation and Recovery Act (RCRA) program through the tracking of events and activities related to facilities that generate, transport, and treat, store, or dispose of hazardous waste. RCRAInfo allows RCRA program staff to track the notification, permit, compliance, and corrective action activities required under RCRA.

Click this hyperlink while viewing on your computer to access additional FINDS: detail in the EDR Site Report.

ECHO:
Envid: 1016452979
Registry ID: 110057071430
DFR URL: http://echo.epa.gov/detailed-facility-report?fid=110057071430
Name: ACUMEN ENV SERVICES LLC
Address: 14826 NELSON AVE
City,State,Zip: CITY OF INDUSTRY, CA 91744

I50 **ACUMEN EMVIRONMENTAL SERVICES LLC** **CA HWT** **S124864035**
NW **14826 NELSON AVE** **CA HWTS** **N/A**
1/8-1/4 **CITY OF INDUSTRY, CA 91744**
0.204 mi.
1075 ft. **Site 2 of 3 in cluster I**

Relative:
Lower

Actual:
308 ft.

HWT:
Name: ACUMEN EMVIRONMENTAL SERVICES LLC
Address: 14826 NELSON AVE
City,State,Zip: CITY OF INDUSTRY, CA 91744
Reg Num: 6253
Expiration Date: 04/30/2021

HWTS:
Name: NEW ERA TRANSPORTATION INC
Address: 14826 NELSON AVE
Address 2: Not reported
City,State,Zip: CITY OF INDUSTRY, CA 917444329
EPA ID: CAL000315265
Inactive Date: 06/30/2008
Create Date: 01/11/2007
Last Act Date: 04/23/2009
Mailing Name: Not reported
Mailing Address: 14826 NELSON AVE
Mailing Address 2: Not reported
Mailing City,State,Zip: CITY OF INDUSTRY, CA 917444329
Owner Name: JOSE CORNEJO
Owner Address: 644 E GROVE ST

ACUMEN EMVIRONMENTAL SERVICES LLC (Continued) **S124864035**

Owner Address 2:	Not reported
Owner City,State,Zip:	POMONA, CA 917671546
Contact Name:	JOSE CORNEJO
Contact Address:	14826 NELSON AVE
Contact Address 2:	Not reported
City,State,Zip:	CITY OF INDUSTRY, CA 917444329

NAICS:

EPA ID:	CAL000315265
Create Date:	2007-01-11 11:21:48.667
NAICS Code:	99999
NAICS Description:	Not Otherwise Specified
Issued EPA ID Date:	2007-01-11 11:21:48.65000
Inactive Date:	2008-06-30 00:00:00
Facility Name:	NEW ERA TRANSPORTATION INC
Facility Address:	14826 NELSON AVE
Facility Address 2:	Not reported
Facility City:	CITY OF INDUSTRY
Facility County:	Not reported
Facility State:	CA
Facility Zip:	917444329

I51 **DAYSTONE** **CA CPS-SLIC** **S106763980**
NW **14830 E. NELSON AVE.** **CA WIP** **N/A**
1/8-1/4 **CITY OF INDUSTRY, CA 91744**
0.204 mi.
1075 ft. **Site 3 of 3 in cluster I**

Relative:
Lower

Actual:
308 ft.

CPS-SLIC:

Name:	DAYSTONE
Address:	14830 E. NELSON AVE.
City,State,Zip:	CITY OF INDUSTRY, CA 91744
Region:	STATE
Facility Status:	**Completed - Case Closed**
Status Date:	01/31/1995
Global Id:	T10000014314
Lead Agency:	LOS ANGELES RWQCB (REGION 4)
Lead Agency Case Number:	Not reported
Latitude:	34.03356
Longitude:	-117.96805
Case Type:	Cleanup Program Site
Case Worker:	WIP
Local Agency:	Not reported
RB Case Number:	102.0126
File Location:	Not reported
Potential Media Affected:	Not reported
Potential Contaminants of Concern:	Not reported
Site History:	Not reported

Click here to access the California GeoTracker records for this facility:

WIP:

Name:	DAYSTONE
Address:	14830 E Nelson Ave
City,State,Zip:	CITY OF INDUSTRY (CORPORATE NAME INDUSTRY), CA 91744
Region:	4
File Number:	102.0126

DAYSTONE (Continued) **S106763980**

File Status: **Historical**
Staff: UNIDENTIFIED
Facility Suite: Not reported

J52 **M&M TIRES** **CA CERS HAZ WASTE** **S120729612**
SSW **15016 VALLEY BLVD** **CA LOS ANGELES CO. HMS** **N/A**
1/8-1/4 **LA PUENTE, CA 91746** **CA CERS**
0.204 mi.
1077 ft. **Site 1 of 4 in cluster J**

Relative:
Lower

Actual:
307 ft.

CERS HAZ WASTE:
Name: M&M TIRES
Address: 15016 VALLEY BLVD
City,State,Zip: LA PUENTE, CA 91746
Site ID: 420384
CERS ID: 10730884
CERS Description: Hazardous Waste Generator

LOS ANGELES CO. HMS:
Name: M&M TIRES
Address: 15016 VALLEY BLVD
City,State,Zip: LA PUENTE, CA 917463317
Region: LA
Permit Category: S
Facility Id: 020011-063431
Facility Type: S5
Facility Status: Permit
Area: 6
Permit Number: 000860809
Permit Status: Permit

CERS:
Name: M&M TIRES
Address: 15016 VALLEY BLVD
City,State,Zip: LA PUENTE, CA 91746
Site ID: 420384
CERS ID: 10730884
CERS Description: Chemical Storage Facilities

Violations:
Site ID: 420384
Site Name: M&M tires
Violation Date: 06-16-2020
Citation: HSC 6.5 25250.22 - California Health and Safety Code, Chapter 6.5, Section(s) 25250.22
Violation Description: Failure to properly manage used oil and/or fuel filters in accordance with the requirements.
Violation Notes: OBSERVATION: One 55-gallon drum of used, drained, and punctured oil and fuel metal filters located at hazardous wastes storage area was observed without a proper label with an accumulation start date info. CORRECTIVE ACTION: Submit photos to the CUPA demonstrating that the used oil and fuel filters are being properly managed or submit a bill of lading to this department demonstrating proper disposal. OBSERVATION: Bills of lading for used oil and fuel filters were not available at the time of inspection. CORRECTIVE ACTION: Obtain copies of all bills of lading for used oil and fuel filters for the past three years and submit copies to the CUPA.

M&M TIRES (Continued) **S120729612**

Violation Division: Los Angeles County Fire Department
Violation Program: HW
Violation Source: CERS

Site ID: 420384
Site Name: M&M tires
Violation Date: 06-16-2020
Citation: 22 CCR 12 66262.34(f) - California Code of Regulations, Title 22, Chapter 12, Section(s) 66262.34(f)
Violation Description: Failure to properly label hazardous waste accumulation containers and portable tanks with the following requirements: "Hazardous Waste", name and address of the generator, physical and chemical characteristics of the Hazardous Waste, and starting accumulation date.
Violation Notes: OBSERVATION: The following containers of hazardous waste were observed with incomplete or no hazardous waste (HW) labels: - 1 x 20-gallon drum containing HW drained and used non-metal filters was observed without a proper HW label; - 2 x 55-gallon drums containing HW used oil were observed without a proper HW label; CORRECTIVE ACTION: Submit a photo to the CUPA demonstrating that the container listed above has been properly labeled.
Violation Division: Los Angeles County Fire Department
Violation Program: HW
Violation Source: CERS

Site ID: 420384
Site Name: M&M tires
Violation Date: 06-16-2020
Citation: HSC 6.95 25508(a)(1) - California Health and Safety Code, Chapter 6.95, Section(s) 25508(a)(1)
Violation Description: Failure to annually review and electronically certify that the business plan is complete and accurate on or before the annual due date.
Violation Notes: OBSERVATION: The business failed to electronically submit and certify that the business plan is complete, accurate, and in compliance with EPCRA on or before the annual due date. 2019 California Environmental Reporting System (CERS) submittal was missing/inaccurate; Reviewed CERS submittals submitted on 12/16/2019 and found the following needed to be addressed: - Incorrect EPA ID number was provided for the facility - the correct EPA ID should be CAL000431627 instead of CAL000298424 under Business Activities page on CERS website; - Not using the most up-to-date form to complete facilityG s Consolidated Emergency Response / Contingency Plan (CER/CP); Old CER/CP form was used - please use attached Rev. 03/07/17 CER/CP form; - Missing a check mark for "2. Hazardous Wastes" on Page 1 of facility's consolidated emergency response / contingency plan; - Missing Local Unified Program Agency (UPA/CUPA) phone number (323-890-4317) on Page [Truncated]
Violation Division: Los Angeles County Fire Department
Violation Program: HMRRP
Violation Source: CERS

Site ID: 420384
Site Name: M&M tires
Violation Date: 03-15-2017
Citation: 22 CCR 12 66262.12 - California Code of Regulations, Title 22, Chapter 12, Section(s) 66262.12

M&M TIRES (Continued) **S120729612**

Violation Description:	Failure to obtain an Identification Number prior to treating, storing, disposing of, transporting or offering for transportation any hazardous waste.
Violation Notes:	Returned to compliance on 10/19/2017. OBSERVATION: This facility does not have a valid EPA ID number to manage hazardous waste. A hazardous waste generator shall not treat, store, dispose of, transport or offer for transportation, hazardous waste without an EPA ID number. CORRECTIVE ACTION: Immediately obtain an EPA ID number through DTSC to manage hazardous waste and submit evidence to the CUPA by [date, 30 days from now].
Violation Division:	Los Angeles County Fire Department
Violation Program:	HW
Violation Source:	CERS
Site ID:	420384
Site Name:	M&M tires
Violation Date:	06-16-2020
Citation:	22 CCR 12 66262.40(a) - California Code of Regulations, Title 22, Chapter 12, Section(s) 66262.40(a)
Violation Description:	Failure to keep a copy of each properly signed manifest for at least three years from the date the waste was accepted by the initial transporter. The manifest signed at the time the waste was accepted for transport shall be kept until receiving a signed copy from the designated facility which received the waste.
Violation Notes:	OBSERVATION: Uniform Hazardous Waste Manifests for RECENT used and drained non-metal oil filters were not available at the time of inspection. CORRECTIVE ACTION: Locate a copy of all manifests for RECENT used and drained non-metal oil filters and submit copies to the CUPA.
Violation Division:	Los Angeles County Fire Department
Violation Program:	HW
Violation Source:	CERS
Site ID:	420384
Site Name:	M&M tires
Violation Date:	03-15-2017
Citation:	HSC 6.5 Multiple - California Health and Safety Code, Chapter 6.5, Section(s) Multiple
Violation Description:	Hazardous Waste Generator Program - Administration/Documentation - General
Violation Notes:	Returned to compliance on 03/15/2017. OBSERVATION: Owner/Operator failed to obtain or maintain an active permit. CORRECTIVE ACTION: Every business or business concern within the jurisdiction of the LACoCUPA and subject to one or more of the program elements shall be required to apply for, pay the permit fees, and obtain from the LACoCUPA a unified program facility permit for the program elements applicable to such facility prior to the commencement of any business or activity related to any of the program elements. The permit required under this section shall be posted and conspicuously displayed at the location falling under the requirements of this chapter. Every person, business, or business concern within the jurisdiction of the LACoCUPA and subject to the requirements of one or more of the program elements shall be required to pay the applicable annual fees and any applicable late payment penalty and apply for and obtain from the LACoCUPA a unified program facility permit for the program elements [Truncated]
Violation Division:	Los Angeles County Fire Department

M&M TIRES (Continued) **S120729612**

Violation Program: HW
Violation Source: CERS

Site ID: 420384
Site Name: M&M tires
Violation Date: 03-15-2017
Citation: HSC 6.95 25508(a)(1) - California Health and Safety Code, Chapter 6.95, Section(s) 25508(a)(1)
Violation Description: Failure to complete and electronically submit a business plan when storing/handling a hazardous material at or above reportable quantities.
Violation Notes: Returned to compliance on 07/26/2017. OBSERVATION: A business plan has not been received by the CUPA. The facility was previously sent a notice/request from the CUPA for the submittal of a business plan. CORRECTIVE ACTION: Submit the business plan electronically in the California Environmental Reporting System (CERS) and implement immediately.
Violation Division: Los Angeles County Fire Department
Violation Program: HMRRP
Violation Source: CERS

Site ID: 420384
Site Name: M&M tires
Violation Date: 06-16-2020
Citation: HSC 6.95 25505(a)(4) - California Health and Safety Code, Chapter 6.95, Section(s) 25505(a)(4)
Violation Description: Failure to provide initial and annual training to all employees in safety procedures in the event of a release or threatened release of a hazardous material or failure to document and maintain training records for a minimum of three years.
Violation Notes: OBSERVATION: The business did not provide one or more of the following: initial employee training, adequate employee training, annual employee training and/or maintain records of employee training. CORRECTIVE ACTION: Provide all employees with required training that includes: safe handling hazardous materials, emergency response procedures, and proper use of response equipment. Maintain records of training available for 3 years.
Violation Division: Los Angeles County Fire Department
Violation Program: HMRRP
Violation Source: CERS

Site ID: 420384
Site Name: M&M tires
Violation Date: 03-15-2017
Citation: HSC 6.95 Multiple - California Health and Safety Code, Chapter 6.95, Section(s) Multiple
Violation Description: Business Plan Program - Administration/Documentation - General
Violation Notes: Returned to compliance on 07/26/2017. OBSERVATION: Owner/Operator failed to obtain or maintain an active permit. CORRECTIVE ACTION: Every business or business concern within the jurisdiction of the LACoCUPA and subject to one or more of the program elements shall be required to apply for, pay the permit fees, and obtain from the LACoCUPA a unified program facility permit for the program elements applicable to such facility prior to the commencement of any business or activity related to any of the program elements. The permit required under this section shall be posted and conspicuously displayed at the location falling under the requirements of this

M&M TIRES (Continued) **S120729612**

chapter. Every person, business, or business concern within the jurisdiction of the LACoCUPA and subject to the requirements of one or more of the program elements shall be required to pay the applicable annual fees and any applicable late payment penalty and apply for and obtain from the LACoCUPA a unified program facility permit for the program elements [Truncated]

Violation Division: Los Angeles County Fire Department
Violation Program: HMRRP
Violation Source: CERS

Evaluation:

Eval General Type: Compliance Evaluation Inspection
Eval Date: 03-15-2017
Violations Found: Yes
Eval Type: Routine done by local agency
Eval Notes: JESUS MEDINA, MANAGER
Eval Division: Los Angeles County Fire Department
Eval Program: HMRRP
Eval Source: CERS

Eval General Type: Compliance Evaluation Inspection
Eval Date: 03-15-2017
Violations Found: Yes
Eval Type: Routine done by local agency
Eval Notes: JESUS MEDINA, MANAGER
Eval Division: Los Angeles County Fire Department
Eval Program: HW
Eval Source: CERS

Eval General Type: Compliance Evaluation Inspection
Eval Date: 06-16-2020
Violations Found: Yes
Eval Type: Routine done by local agency
Eval Notes: Manuel Medina, son
Eval Division: Los Angeles County Fire Department
Eval Program: HMRRP
Eval Source: CERS

Eval General Type: Compliance Evaluation Inspection
Eval Date: 06-16-2020
Violations Found: Yes
Eval Type: Routine done by local agency
Eval Notes: Manuel Medina, son
Eval Division: Los Angeles County Fire Department
Eval Program: HW
Eval Source: CERS

Eval General Type: Other/Unknown
Eval Date: 09-29-2017
Violations Found: No
Eval Type: Other, not routine, done by local agency
Eval Notes: Not reported
Eval Division: Los Angeles County Fire Department
Eval Program: HMRRP
Eval Source: CERS

Eval General Type: Other/Unknown

M&M TIRES (Continued) **S120729612**

Eval Date: 10-19-2017
Violations Found: No
Eval Type: Other, not routine, done by local agency
Eval Notes: Not reported
Eval Division: Los Angeles County Fire Department
Eval Program: HW
Eval Source: CERS

Affiliation:
Affiliation Type Desc: CUPA District
Entity Name: Los Angeles County Fire
Entity Title: Not reported
Affiliation Address: 5825 Rickenbacker Road
Affiliation City: Commerce
Affiliation State: CA
Affiliation Country: Not reported
Affiliation Zip: 90040-3027
Affiliation Phone: (323) 890-4000

Affiliation Type Desc: Facility Mailing Address
Entity Name: Mailing Address
Entity Title: Not reported
Affiliation Address: 15016 Valley Blvd
Affiliation City: La puente
Affiliation State: CA
Affiliation Country: Not reported
Affiliation Zip: 91746
Affiliation Phone: Not reported

Affiliation Type Desc: Operator
Entity Name: MANUEL MEDINA
Entity Title: Not reported
Affiliation Address: Not reported
Affiliation City: Not reported
Affiliation State: Not reported
Affiliation Country: Not reported
Affiliation Zip: Not reported
Affiliation Phone: (626) 736-5794

Affiliation Type Desc: Parent Corporation
Entity Name: M&M TIRES
Entity Title: Not reported
Affiliation Address: Not reported
Affiliation City: Not reported
Affiliation State: Not reported
Affiliation Country: Not reported
Affiliation Zip: Not reported
Affiliation Phone: Not reported

Affiliation Type Desc: Property Owner
Entity Name: ARMANDO MEDINA
Entity Title: Not reported
Affiliation Address: 15016 Valley Blvd
Affiliation City: La Puente
Affiliation State: CA
Affiliation Country: United States
Affiliation Zip: 91746

M&M TIRES (Continued) **S120729612**

Affiliation Phone:	(626) 336-2759
Affiliation Type Desc:	Identification Signer
Entity Name:	Maria Medina
Entity Title:	Owner
Affiliation Address:	Not reported
Affiliation City:	Not reported
Affiliation State:	Not reported
Affiliation Country:	Not reported
Affiliation Zip:	Not reported
Affiliation Phone:	Not reported
Affiliation Type Desc:	Document Preparer
Entity Name:	Maria Medina
Entity Title:	Not reported
Affiliation Address:	Not reported
Affiliation City:	Not reported
Affiliation State:	Not reported
Affiliation Country:	Not reported
Affiliation Zip:	Not reported
Affiliation Phone:	Not reported
Affiliation Type Desc:	Environmental Contact
Entity Name:	MANUEL MEDINA
Entity Title:	Not reported
Affiliation Address:	15016 Valley Blvd
Affiliation City:	La Puente
Affiliation State:	CA
Affiliation Country:	Not reported
Affiliation Zip:	91746
Affiliation Phone:	Not reported
Affiliation Type Desc:	Legal Owner
Entity Name:	MARIA MEDINA
Entity Title:	Not reported
Affiliation Address:	450 5th ave
Affiliation City:	La puente
Affiliation State:	CA
Affiliation Country:	United States
Affiliation Zip:	91746
Affiliation Phone:	(626) 336-2759

J53 **M & M TIRES** **RCRA NonGen / NLR** **1024863089**
SSW **15016 VALLEY BLVD** **CAL000431627**
1/8-1/4 **LA PUENTE, CA 91746**
0.204 mi.
1077 ft. **Site 2 of 4 in cluster J**

Relative: RCRA NonGen / NLR:
Lower

Date Form Received by Agency:		2017-10-19 00:00:00.0
Handler Name:	M & M TIRES	
Handler Address:		15016 VALLEY BLVD
Handler City,State,Zip:		LA PUENTE, CA 91746
EPA ID:		CAL000431627
Contact Name:		MARIBEL MEDINA
Contact Address:		450 5TH AVE
Contact City,State,Zip:		LA PUENTE, CA 91746

Actual:
307 ft.

M & M TIRES (Continued) **1024863089**

Contact Telephone:	626-736-5794
Contact Fax:	Not reported
Contact Email:	JMEDINA120991@GMAIL.COM
Contact Title:	Not reported
EPA Region:	09
Land Type:	Not reported
Federal Waste Generator Description:	Not a generator, verified
Non-Notifier:	Not reported
Biennial Report Cycle:	Not reported
Accessibility:	Not reported
Active Site Indicator:	Handler Activities
State District Owner:	Not reported
State District:	Not reported
Mailing Address:	15016 VALLEY BLVD
Mailing City,State,Zip:	LA PUENTE, CA 91746
Owner Name:	MARIA MEDINA
Owner Type:	Other
Operator Name:	MARIBEL MEDINA
Operator Type:	Other
Short-Term Generator Activity:	No
Importer Activity:	No
Mixed Waste Generator:	No
Transporter Activity:	No
Transfer Facility Activity:	No
Recycler Activity with Storage:	No
Small Quantity On-Site Burner Exemption:	No
Smelting Melting and Refining Furnace Exemption:	No
Underground Injection Control:	No
Off-Site Waste Receipt:	No
Universal Waste Indicator:	Yes
Universal Waste Destination Facility:	Yes
Federal Universal Waste:	No
Active Site Fed-Reg Treatment Storage and Disposal Facility:	Not reported
Active Site Converter Treatment storage and Disposal Facility:	Not reported
Active Site State-Reg Treatment Storage and Disposal Facility:	Not reported
Active Site State-Reg Handler:	---
Federal Facility Indicator:	Not reported
Hazardous Secondary Material Indicator:	N
Sub-Part K Indicator:	Not reported
Commercial TSD Indicator:	No
Treatment Storage and Disposal Type:	Not reported
2018 GPRA Permit Baseline:	Not on the Baseline
2018 GPRA Renewals Baseline:	Not on the Baseline
Permit Renewals Workload Universe:	Not reported
Permit Workload Universe:	Not reported
Permit Progress Universe:	Not reported
Post-Closure Workload Universe:	Not reported
Closure Workload Universe:	Not reported
202 GPRA Corrective Action Baseline:	No
Corrective Action Workload Universe:	No
Subject to Corrective Action Universe:	No
Non-TSDFs Where RCRA CA has Been Imposed Universe:	No
TSDFs Potentially Subject to CA Under 3004 (u)/(v) Universe:	No
TSDFs Only Subject to CA under Discretionary Auth Universe:	No
Corrective Action Priority Ranking:	No NCAPS ranking
Environmental Control Indicator:	No
Institutional Control Indicator:	No

M & M TIRES (Continued) **1024863089**

Human Exposure Controls Indicator:	N/A
Groundwater Controls Indicator:	N/A
Operating TSDF Universe:	Not reported
Full Enforcement Universe:	Not reported
Significant Non-Complier Universe:	No
Unaddressed Significant Non-Complier Universe:	No
Addressed Significant Non-Complier Universe:	No
Significant Non-Complier With a Compliance Schedule Universe:	No
Financial Assurance Required:	Not reported
Handler Date of Last Change:	2018-09-07 19:36:52.0
Recognized Trader-Importer:	No
Recognized Trader-Exporter:	No
Importer of Spent Lead Acid Batteries:	No
Exporter of Spent Lead Acid Batteries:	No
Recycler Activity Without Storage:	No
Manifest Broker:	No
Sub-Part P Indicator:	No

Handler - Owner Operator:

Owner/Operator Indicator:	Operator
Owner/Operator Name:	MARIBEL MEDINA
Legal Status:	Other
Date Became Current:	Not reported
Date Ended Current:	Not reported
Owner/Operator Address:	450 5TH AVE
Owner/Operator City,State,Zip:	LA PUENTE, CA 91746
Owner/Operator Telephone:	626-736-5794
Owner/Operator Telephone Ext:	Not reported
Owner/Operator Fax:	Not reported
Owner/Operator Email:	Not reported

Owner/Operator Indicator:	Owner
Owner/Operator Name:	MARIA MEDINA
Legal Status:	Other
Date Became Current:	Not reported
Date Ended Current:	Not reported
Owner/Operator Address:	450 5TH AVE
Owner/Operator City,State,Zip:	LA PUENTE, CA 91746
Owner/Operator Telephone:	626-336-2759
Owner/Operator Telephone Ext:	Not reported
Owner/Operator Fax:	Not reported
Owner/Operator Email:	Not reported

Historic Generators:

Receive Date:	2017-10-19 00:00:00.0
Handler Name: M & M TIRES	
Federal Waste Generator Description:	Not a generator, verified
State District Owner:	Not reported
Large Quantity Handler of Universal Waste:	No
Recognized Trader Importer:	No
Recognized Trader Exporter:	No
Spent Lead Acid Battery Importer:	No
Spent Lead Acid Battery Exporter:	No
Current Record:	Yes
Non Storage Recycler Activity:	Not reported

M & M TIRES (Continued) **1024863089**

Electronic Manifest Broker: Not reported

List of NAICS Codes and Descriptions:
NAICS Code: 811111
NAICS Description: GENERAL AUTOMOTIVE REPAIR

Facility Has Received Notices of Violations:
Violations: No Violations Found

Evaluation Action Summary:
Evaluations: No Evaluations Found

J54 **LA PUENTE RADIATOR BODY SHOP** **CA CERS HAZ WASTE** **S102592928**
SSW **15024 VALLEY BLVD** **CA LOS ANGELES CO. HMS** **N/A**
1/8-1/4 **LA PUENTE, CA 91746** **CA CERS**
0.210 mi.
1107 ft. **Site 3 of 4 in cluster J**

Relative: Lower
Actual: 308 ft.

CERS HAZ WASTE:
Name: LA PUENTE RADIATOR BODY SHOP
Address: 15024 VALLEY BLVD
City,State,Zip: LA PUENTE, CA 91746
Site ID: 396158
CERS ID: 10266364
CERS Description: Hazardous Waste Generator

LOS ANGELES CO. HMS:
Name: LA PUENTE RADIATOR & BODY SHOP
Address: 15024 VALLEY BLVD
City,State,Zip: LA PUENTE, CA 917463317
Region: LA
Permit Category: S
Facility Id: 017936-024592
Facility Type: S5
Facility Status: Permit
Area: 6
Permit Number: 000531348
Permit Status: Permit

CERS:
Name: LA PUENTE RADIATOR BODY SHOP
Address: 15024 VALLEY BLVD
City,State,Zip: LA PUENTE, CA 91746
Site ID: 396158
CERS ID: 10266364
CERS Description: Chemical Storage Facilities

Violations:
Site ID: 396158
Site Name: LA PUENTE RADIATOR BODY SHOP
Violation Date: 01-31-2013
Citation: HSC 6.95 25503.5(a) - California Health and Safety Code, Chapter 6.95, Section(s) 25503.5(a)
Violation Description: Owner/Operator failed to establish and implement a Hazardous Materials Business Plan when storing hazardous materials at or above the

LA PUENTE RADIATOR BODY SHOP (Continued) **S102592928**

thresholds quantities of 55 gallons/500 lbs/200 cubic feet.
Violation Notes: maintain onsite
Violation Division: Los Angeles County Fire Department
Violation Program: HMRRP
Violation Source: CERS

Site ID: 396158
Site Name: LA PUENTE RADIATOR BODY SHOP
Violation Date: 01-31-2013
Citation: HSC 6.95 25505(a) - California Health and Safety Code, Chapter 6.95, Section(s) 25505(a)
Violation Description: Owner/Operator failed to complete and/or submit a Hazardous Materials Business Plan when storing hazardous materials at or above the thresholds quantities of 55 gallons/500 lbs/200 cubic feet.
Violation Notes: submit to CERS
Violation Division: Los Angeles County Fire Department
Violation Program: HMRRP
Violation Source: CERS

Site ID: 396158
Site Name: LA PUENTE RADIATOR BODY SHOP
Violation Date: 02-08-2019
Citation: HSC 6.95 25508.1(a)-(f) - California Health and Safety Code, Chapter 6.95, Section(s) 25508.1(a)-(f)
Violation Description: Failure to electronically update business plan within 30 days of any one of the following events: A 100 percent or more increase in the quantity of a previously disclosed material. Any handling of a previously undisclosed hazardous materials at or above reportable quantities. A change of business address, business ownership, or business name. A substantial change in the handler's operations that requires modification to any portion of the business plan.
Violation Notes: Returned to compliance on 02/08/2020. OBSERVATION: The business failed to update business plan within 30 days when one of the following occurs: a 100 percent or more increase in the quantity of a previously disclosed material; any handling of a previously undisclosed hazardous material; a change of business address, business ownership, or business name; or a substantial change in the handler's operations that requires modification to any portion of the business plan. Update inventory to reflect current inventory. CORRECTIVE ACTION: Update all submittal elements effected by the change(s) and electronically submit the update within 30 days.
Violation Division: Los Angeles County Fire Department
Violation Program: HMRRP
Violation Source: CERS

Site ID: 396158
Site Name: LA PUENTE RADIATOR BODY SHOP
Violation Date: 01-28-2016
Citation: HSC 6.95 25508(d) - California Health and Safety Code, Chapter 6.95, Section(s) 25508(d)
Violation Description: Failure to complete and/or electronically submit a business plan when storing/handling a hazardous material at or above reportable quantities.
Violation Notes: Returned to compliance on 03/02/2016. OBSERVATION: A business plan has not been received by the CUPA. The facility was previously sent a notice/request from the CUPA for the submittal of a business plan. The facility has been in business since 7/15/2015 but has not

LA PUENTE RADIATOR BODY SHOP (Continued) **S102592928**

electronically submitted a HMBP to CERS. CORRECTIVE ACTION: Submit the business plan electronically in the California Environmental Reporting System (CERS) and implement immediately.

Violation Division: Los Angeles County Fire Department
Violation Program: HMRRP
Violation Source: CERS

Site ID: 396158
Site Name: LA PUENTE RADIATOR BODY SHOP
Violation Date: 01-28-2016
Citation: HSC 6.95 Multiple - California Health and Safety Code, Chapter 6.95, Section(s) Multiple
Violation Description: Business Plan Program - Administration/Documentation - General
Violation Notes: Returned to compliance on 01/28/2016. OBSERVATION: Owner/Operator failed to obtain or maintain an active permit. The owner had the business since 7/15/2015 and had reportable threshold of compressed gas but did not have a hazardous materials handler permit. CORRECTIVE ACTION: Every business or business concern within the jurisdiction of the LACoCUPA and subject to one or more of the program elements shall be required to apply for, pay the permit fees, and obtain from the LACoCUPA a unified program facility permit for the program elements applicable to such facility prior to the commencement of any business or activity related to any of the program elements. The permit required under this section shall be posted and conspicuously displayed at the location falling under the requirements of this chapter. Every person, business, or business concern within the jurisdiction of the LACoCUPA and subject to the requirements of one or more of the program elements shall be required to pay the applicable annual [Truncated]
Violation Division: Los Angeles County Fire Department
Violation Program: HMRRP
Violation Source: CERS

Site ID: 396158
Site Name: LA PUENTE RADIATOR BODY SHOP
Violation Date: 01-28-2016
Citation: HSC 6.11 25404.1 - California Health and Safety Code, Chapter 6.11, Section(s) 25404.1
Violation Description: Failure to obtain and/or maintain an active hazardous waste generator permit.
Violation Notes: Returned to compliance on 01/28/2016. OBSERVATION: The Owner/Operator failed to obtain or no longer has an active hazardous waste generator permit. The facility generates spent spray booth filters but does not have an active HW permit. CORRECTIVE ACTION: The Owner/Operator shall immediately apply to receive a new or renewed hazardous waste generator permit and maintain that permit as active as long as the facility is in operation and continues to generate hazardous waste. Every person, business, or business concern within the jurisdiction of the LACoCUPA and subject to the requirements of one or more of the program elements shall be required to pay the applicable annual fees and any applicable late payment penalty and apply for and obtain from the LACoCUPA a unified program facility permit for the program elements applicable to such facility prior to the commencement of any business or activity related to any of the program elements. Upon receipt of full payment from a unified program facility for [Truncated]
Violation Division: Los Angeles County Fire Department

LA PUENTE RADIATOR BODY SHOP (Continued) **S102592928**

Violation Program: HW
Violation Source: CERS

Evaluation:
Eval General Type: Compliance Evaluation Inspection
Eval Date: 01-28-2016
Violations Found: Yes
Eval Type: Routine done by local agency
Eval Notes: Joe Nevarez, Owner
Eval Division: Los Angeles County Fire Department
Eval Program: HMRRP
Eval Source: CERS

Eval General Type: Compliance Evaluation Inspection
Eval Date: 01-28-2016
Violations Found: Yes
Eval Type: Routine done by local agency
Eval Notes: Joe Nevarez, Owner
Eval Division: Los Angeles County Fire Department
Eval Program: HW
Eval Source: CERS

Eval General Type: Compliance Evaluation Inspection
Eval Date: 01-31-2013
Violations Found: Yes
Eval Type: Routine done by local agency
Eval Notes: Inspected by Eric Bald, HMS II Consent by Joe Navarez
Eval Division: Los Angeles County Fire Department
Eval Program: HMRRP
Eval Source: CERS

Eval General Type: Compliance Evaluation Inspection
Eval Date: 02-08-2019
Violations Found: No
Eval Type: Routine done by local agency
Eval Notes: Joe Nevarez, Owner
Eval Division: Los Angeles County Fire Department
Eval Program: HW
Eval Source: CERS

Eval General Type: Compliance Evaluation Inspection
Eval Date: 02-08-2019
Violations Found: Yes
Eval Type: Routine done by local agency
Eval Notes: Joe Nevarez, Owner
Eval Division: Los Angeles County Fire Department
Eval Program: HMRRP
Eval Source: CERS

Eval General Type: Other/Unknown
Eval Date: 03-02-2016
Violations Found: No
Eval Type: Other, not routine, done by local agency
Eval Notes: Not reported
Eval Division: Los Angeles County Fire Department
Eval Program: HMRRP
Eval Source: CERS

LA PUENTE RADIATOR BODY SHOP (Continued) **S102592928**

Affiliation:

Affiliation Type Desc:	CUPA District
Entity Name:	Los Angeles County Fire
Entity Title:	Not reported
Affiliation Address:	5825 Rickenbacker Road
Affiliation City:	Commerce
Affiliation State:	CA
Affiliation Country:	Not reported
Affiliation Zip:	90040-3027
Affiliation Phone:	(323) 890-4000

Affiliation Type Desc:	Facility Mailing Address
Entity Name:	Mailing Address
Entity Title:	Not reported
Affiliation Address:	15024 VALLEY BLVD
Affiliation City:	LA PUENTE
Affiliation State:	CA
Affiliation Country:	Not reported
Affiliation Zip:	91746
Affiliation Phone:	Not reported

Affiliation Type Desc:	Document Preparer
Entity Name:	JOE NEVAREZ
Entity Title:	Not reported
Affiliation Address:	Not reported
Affiliation City:	Not reported
Affiliation State:	Not reported
Affiliation Country:	Not reported
Affiliation Zip:	Not reported
Affiliation Phone:	Not reported

Affiliation Type Desc:	Environmental Contact
Entity Name:	JOE NEVAREZ
Entity Title:	Not reported
Affiliation Address:	15024 VALLEY BLVD
Affiliation City:	LA PUENTE
Affiliation State:	CA
Affiliation Country:	Not reported
Affiliation Zip:	91745
Affiliation Phone:	Not reported

Affiliation Type Desc:	Legal Owner
Entity Name:	MAGDALENA NEVAREZ
Entity Title:	Not reported
Affiliation Address:	15024 VALLEY BOULEVARD
Affiliation City:	LA PUENTE
Affiliation State:	CA
Affiliation Country:	United States
Affiliation Zip:	91745
Affiliation Phone:	(626) 333-1513

Affiliation Type Desc:	Operator
Entity Name:	MAGDALENA NEVAREZ
Entity Title:	Not reported
Affiliation Address:	Not reported
Affiliation City:	Not reported
Affiliation State:	Not reported

LA PUENTE RADIATOR BODY SHOP (Continued) **S102592928**

Affiliation Country:	Not reported
Affiliation Zip:	Not reported
Affiliation Phone:	(626) 333-1578
Affiliation Type Desc:	Parent Corporation
Entity Name:	LA PUENTE RADIATOR BODY SHOP
Entity Title:	Not reported
Affiliation Address:	Not reported
Affiliation City:	Not reported
Affiliation State:	Not reported
Affiliation Country:	Not reported
Affiliation Zip:	Not reported
Affiliation Phone:	Not reported

J55 **PUENTE VALLEY (SAN GABRIEL VALLEY SUPERFUND SITE)** **CA ENVIROSTOR** **S110653118**
SSW **COVERS MOST OF CITY OF INDUSTRY, PORTIONS OF THE CITY OF LA** **CA Cortese** **N/A**
1/8-1/4 **CITY OF INDUSTRY, CA 91744**
0.216 mi.
1140 ft. **Site 4 of 4 in cluster J**

Relative: **Lower**

Actual: **307 ft.**

ENVIROSTOR:

Name:	PUENTE VALLEY (SAN GABRIEL VALLEY SUPERFUND SITE)
Address:	COVERS MOST OF CITY OF INDUSTRY, PORTIONS OF THE CITY OF LA PUENTE AND UNINCORPORATED LOS ANGELES COUNTY
City,State,Zip:	CITY OF INDUSTRY, CA 91744
Facility ID:	60001338
Status:	Active
Status Date:	10/23/2013
Site Code:	301502
Site Type:	Federal Superfund
Site Type Detailed:	State Response or NPL
Acres:	8960
NPL:	YES
Regulatory Agencies:	SMBRP, RWQCB 4 - Los Angeles, US EPA
Lead Agency:	US EPA
Program Manager:	Ajit Vaidya
Supervisor:	Ajit Vaidya
Division Branch:	Engineering & Special Projects
Assembly:	57
Senate:	22
Special Program:	Not reported
Restricted Use:	NO
Site Mgmt Req:	NONE SPECIFIED
Funding:	Responsible Party
Latitude:	34.02933
Longitude:	-117.9674
APN:	NONE SPECIFIED
Past Use:	AEROSPACE MANUFACTURING/MAINTENANCE, MANUFACTURING - ELECTRONIC, MANUFACTURING - INDUSTRIAL MACHINERY, MANUFACTURING - METAL
Potential COC:	Tetrachloroethylene (PCE Trichloroethylene (TCE 1,4-Dioxane
Confirmed COC:	Tetrachloroethylene (PCE 1,4-Dioxane Trichloroethylene (TCE
Potential Description:	AQUI, IA, OTH, WELL
Alias Name:	San Gabriel Groundwater Basin (1-4)*
Alias Type:	Alternate Name
Alias Name:	301404
Alias Type:	Project Code (Site Code)
Alias Name:	301425

PUENTE VALLEY (SAN GABRIEL VALLEY SUPERFUND SITE) (Continued) **S110653118**

Alias Type:	Project Code (Site Code)
Alias Name:	301502
Alias Type:	Project Code (Site Code)
Alias Name:	19990006
Alias Type:	Envirostor ID Number
Alias Name:	60001338
Alias Type:	Envirostor ID Number
Alias Name:	http://yosemite.epa.gov/r9/sfund/r9sfdocw.nsf/3dec8ba32523684288257426 00743733/0065ed704ae95ccc88257007005e941e!OpenDocument
Alias Type:	External Website Link / URL

Completed Info:

Completed Area Name:	PROJECT WIDE
Completed Sub Area Name:	Not reported
Completed Document Type:	Letter - Demand
Completed Date:	09/14/2001
Comments:	Not reported
Completed Area Name:	PROJECT WIDE
Completed Sub Area Name:	Not reported
Completed Document Type:	Consent Decree
Completed Date:	01/29/2007
Comments:	A Settlement was entered by US EPA & DTSC with the Saint-Gobain Corporation.
Completed Area Name:	INTERMEDIATE ZONE REMEDY
Completed Sub Area Name:	Not reported
Completed Document Type:	Consent Decree
Completed Date:	08/21/2009
Comments:	Consent Decree was fully executed.
Completed Area Name:	PROJECT WIDE
Completed Sub Area Name:	Not reported
Completed Document Type:	Consent Decree
Completed Date:	04/24/2009
Comments:	Final Consent Decree entered with District Court on 4/24/2009. DTSC is scheduled to receive $5000 for settlement of past costs from Valley Proctor
Completed Area Name:	PROJECT WIDE
Completed Sub Area Name:	Not reported
Completed Document Type:	Consent Decree
Completed Date:	11/05/2008
Comments:	Consent Decree for payment of DTSC’s past response costs.
Completed Area Name:	PROJECT WIDE
Completed Sub Area Name:	Not reported
Completed Document Type:	Consent Decree
Completed Date:	11/20/2007
Comments:	A Settlement was entered by US EPA & DTSC with Teledyne.
Completed Area Name:	PROJECT WIDE
Completed Sub Area Name:	Not reported
Completed Document Type:	Consent Decree
Completed Date:	04/19/2007
Comments:	A Settlement was entered by US EPA & DTSC with Rathon.
Completed Area Name:	PROJECT WIDE

PUENTE VALLEY (SAN GABRIEL VALLEY SUPERFUND SITE) (Continued) **S110653118**

Completed Sub Area Name: Not reported
Completed Document Type: Consent Decree
Completed Date: 02/05/2008
Comments: A Settlement was entered by US EPA & DTSC with ECOS.

Completed Area Name: SHALLOW ZONE REMEDY
Completed Sub Area Name: Not reported
Completed Document Type: Monitoring Report
Completed Date: 04/20/2011
Comments: Report submitted as planned. DTSC will not be providing comments on the report and provided equivalent recommendations in PVOU Well Network package.

Completed Area Name: PROJECT WIDE
Completed Sub Area Name: Not reported
Completed Document Type: 5 Year Review Reports
Completed Date: 05/02/2011
Comments: Not reported

Completed Area Name: INTERMEDIATE ZONE REMEDY
Completed Sub Area Name: Not reported
Completed Document Type: Monitoring Plan
Completed Date: 03/28/2012
Comments: DTSC provided comments on the Phase II CGMP on 5/11/12 to USEPA PM. Consultant incorporated comments as part of planned fieldwork activities.

Completed Area Name: INTERMEDIATE ZONE REMEDY
Completed Sub Area Name: Not reported
Completed Document Type: Technical Workplan
Completed Date: 04/05/2012
Comments: DTSC provided comments to CDM-Smith PM on 4/5/12 via email. Consultant will adequately incorporate comments into SAP.

Completed Area Name: Shallow Zone Remedy - South of Puente Creek
Completed Sub Area Name: Not reported
Completed Document Type: Site Characterization Workplan
Completed Date: 12/22/2012
Comments: Comments were incorporated into the FSP as part of the Final RDI WP.

Completed Area Name: Shallow Zone Remedy - South of Puente Creek
Completed Sub Area Name: Not reported
Completed Document Type: Design/Implementation Workplan
Completed Date: 12/22/2012
Comments: The GW Flow Modeling Plan was approved by USEPA as part of the RDI WP on December 22, 2012.

Completed Area Name: Shallow Zone Remedy - South of Puente Creek
Completed Sub Area Name: Not reported
Completed Document Type: Remedial Investigation Workplan
Completed Date: 12/03/2012
Comments: USEPA approved the VI SA WP on December 3, 2012. DTSC provided comments on draft and draft final work plans.

Completed Area Name: Shallow Zone Remedy - South of Puente Creek
Completed Sub Area Name: Not reported
Completed Document Type: Remedial Investigation Workplan

PUENTE VALLEY (SAN GABRIEL VALLEY SUPERFUND SITE) (Continued) **S110653118**

Completed Date: 12/22/2012
Comments: Not reported

Completed Area Name: INTERMEDIATE ZONE REMEDY
Completed Sub Area Name: Not reported
Completed Document Type: Site Characterization Workplan
Completed Date: 02/01/2013
Comments: DTSC provided comments dated February 1, 2013.

Completed Area Name: INTERMEDIATE ZONE REMEDY
Completed Sub Area Name: Not reported
Completed Document Type: Remedial Design - Preliminary/Intermediate
Completed Date: 03/01/2017
Comments: Revised to include IZ west new document submitted

Completed Area Name: Shallow Zone Remedy - South of Puente Creek
Completed Sub Area Name: Not reported
Completed Document Type: Site Characterization Report
Completed Date: 06/24/2013
Comments: Proponent incorporated DTSC comments into the Revised IAQ/VI Work Plan.

Completed Area Name: PROJECT WIDE
Completed Sub Area Name: Not reported
Completed Document Type: Other Report
Completed Date: 11/18/2013
Comments: Deliverable was A. Campbell presentation in technical meeting on November 18, 2013.

Completed Area Name: Shallow Zone Remedy - South of Puente Creek
Completed Sub Area Name: Not reported
Completed Document Type: Technical Workplan
Completed Date: 08/14/2013
Comments: DTSC received the aquifer testing work plan on 8/14/13.

Completed Area Name: INTERMEDIATE ZONE REMEDY
Completed Sub Area Name: Not reported
Completed Document Type: Monitoring Plan
Completed Date: 09/12/2013
Comments: USEPA commented on the 8/28/13 sampling plan and was revised on 9/12/13 and considered final afterwards.

Completed Area Name: Shallow Zone Remedy - South of Puente Creek
Completed Sub Area Name: Not reported
Completed Document Type: Monitoring Report
Completed Date: 07/24/2013
Comments: Not reported

Completed Area Name: INTERMEDIATE ZONE REMEDY
Completed Sub Area Name: Not reported
Completed Document Type: Technical Report
Completed Date: 11/02/2012
Comments: Not reported

Completed Area Name: INTERMEDIATE ZONE REMEDY
Completed Sub Area Name: Not reported
Completed Document Type: Remedial Design - Preliminary/Intermediate

PUENTE VALLEY (SAN GABRIEL VALLEY SUPERFUND SITE) (Continued) **S110653118**

Completed Date: 11/23/2011
Comments: Not reported

Completed Area Name: INTERMEDIATE ZONE REMEDY
Completed Sub Area Name: Not reported
Completed Document Type: Monitoring Plan
Completed Date: 03/14/2008
Comments: Not reported

Completed Area Name: Shallow Zone Remedy - South of Puente Creek
Completed Sub Area Name: Not reported
Completed Document Type: Technical Report
Completed Date: 04/19/2013
Comments: Not reported

Completed Area Name: Shallow Zone Remedy - South of Puente Creek
Completed Sub Area Name: Not reported
Completed Document Type: Monitoring Report
Completed Date: 11/06/2012
Comments: Not reported

Completed Area Name: Shallow Zone Remedy - South of Puente Creek
Completed Sub Area Name: Not reported
Completed Document Type: Risk Assessment Report
Completed Date: 04/04/2014
Comments: Revised document will not be submitted.

Completed Area Name: Shallow Zone Remedy - South of Puente Creek
Completed Sub Area Name: Not reported
Completed Document Type: Technical Report
Completed Date: 12/13/2013
Comments: Revised document will not be submitted.

Completed Area Name: Shallow Zone Remedy - South of Puente Creek
Completed Sub Area Name: Not reported
Completed Document Type: Technical Report
Completed Date: 01/27/2014
Comments: .

Completed Area Name: INTERMEDIATE ZONE REMEDY
Completed Sub Area Name: Not reported
Completed Document Type: Monitoring Plan
Completed Date: 11/15/2013
Comments: Not reported

Completed Area Name: SHALLOW ZONE REMEDY
Completed Sub Area Name: Not reported
Completed Document Type: Technical Workplan
Completed Date: 02/15/2013
Comments: Not reported

Completed Area Name: Shallow Zone Remedy - South of Puente Creek
Completed Sub Area Name: Not reported
Completed Document Type: Monitoring Report
Completed Date: 01/17/2014
Comments: Report summarizing groundwater monitoring activities in July and August 2013.

PUENTE VALLEY (SAN GABRIEL VALLEY SUPERFUND SITE) (Continued) **S110653118**

Completed Area Name: INTERMEDIATE ZONE REMEDY
Completed Sub Area Name: Not reported
Completed Document Type: Monitoring Report
Completed Date: 02/13/2014
Comments: Revised report will not be submitted.

Completed Area Name: INTERMEDIATE ZONE REMEDY
Completed Sub Area Name: Not reported
Completed Document Type: Site Characterization Workplan
Completed Date: 02/14/2014
Comments: .

Completed Area Name: INTERMEDIATE ZONE REMEDY
Completed Sub Area Name: Not reported
Completed Document Type: Technical Report
Completed Date: 04/10/2014
Comments: Discharge options study report.

Completed Area Name: INTERMEDIATE ZONE REMEDY
Completed Sub Area Name: Not reported
Completed Document Type: Other Report
Completed Date: 02/07/2014
Comments: .

Completed Area Name: SHALLOW ZONE REMEDY
Completed Sub Area Name: Not reported
Completed Document Type: Other Report
Completed Date: 02/17/2015
Comments: progress reports include jan 2015

Completed Area Name: INTERMEDIATE ZONE REMEDY
Completed Sub Area Name: Not reported
Completed Document Type: Design/Implementation Workplan
Completed Date: 08/04/2015
Comments: DTSC comments were responded to in App B. No major changes to Rd/RA

Completed Area Name: SHALLOW ZONE REMEDY
Completed Sub Area Name: Not reported
Completed Document Type: Other Report
Completed Date: 04/09/2012
Comments: Bi-monthly progress report

Completed Area Name: SHALLOW ZONE REMEDY
Completed Sub Area Name: Not reported
Completed Document Type: Other Report
Completed Date: 03/08/2013
Comments: Bi-monthly progress report

Completed Area Name: Shallow Zone Remedy - South of Puente Creek
Completed Sub Area Name: Not reported
Completed Document Type: Other Report
Completed Date: 02/27/2012
Comments: Draft tech memo, preliminary remedial objectives

Completed Area Name: Shallow Zone Remedy - South of Puente Creek
Completed Sub Area Name: Not reported
Completed Document Type: Other Report

PUENTE VALLEY (SAN GABRIEL VALLEY SUPERFUND SITE) (Continued) **S110653118**

Completed Date: 03/12/2012
Comments: January and February 2012

Completed Area Name: Shallow Zone Remedy - South of Puente Creek
Completed Sub Area Name: Not reported
Completed Document Type: Technical Report
Completed Date: 03/16/2012
Comments: Tech Memo, Summary Deep Source Investigations Conducted in 2002 and 2004

Completed Area Name: Shallow Zone Remedy - South of Puente Creek
Completed Sub Area Name: Not reported
Completed Document Type: Technical Report
Completed Date: 06/19/2014
Comments: Presents currently available data from the ongoing investigations.

Completed Area Name: Shallow Zone Remedy - South of Puente Creek
Completed Sub Area Name: Not reported
Completed Document Type: Technical Report
Completed Date: 07/10/2014
Comments: Feasibility screening of candidate technologies for source area

Completed Area Name: INTERMEDIATE ZONE REMEDY
Completed Sub Area Name: Not reported
Completed Document Type: Monitoring Report
Completed Date: 07/10/2014
Comments: Early 2014 Semi-Annual Groundwater Monitoring Report

Completed Area Name: Shallow Zone Remedy - South of Puente Creek
Completed Sub Area Name: Not reported
Completed Document Type: Monitoring Report
Completed Date: 06/12/2014
Comments: Presents data collected in March 2014.

Completed Area Name: SHALLOW ZONE REMEDY
Completed Sub Area Name: Not reported
Completed Document Type: Site Characterization Report
Completed Date: 12/01/2004
Comments: Documents groundwater sampling, well construction, aquifer testing, and related characterization associated with implementation of the remedial design.

Completed Area Name: Shallow Zone Remedy - South of Puente Creek
Completed Sub Area Name: Not reported
Completed Document Type: Monitoring Report
Completed Date: 04/01/2012
Comments: Semiannual groundwater monitoring report.

Completed Area Name: INTERMEDIATE ZONE REMEDY
Completed Sub Area Name: Not reported
Completed Document Type: Remedial Design - Preliminary/Intermediate
Completed Date: 12/07/2012
Comments: Not reported

Completed Area Name: Shallow Zone Remedy - South of Puente Creek
Completed Sub Area Name: Not reported
Completed Document Type: Site Characterization Report

PUENTE VALLEY (SAN GABRIEL VALLEY SUPERFUND SITE) (Continued) **S110653118**

Completed Date: 09/25/1992
Comments: Results of multiple phases of soil investigation and remediation activities between 1987 and 1991.

Completed Area Name: Shallow Zone Remedy - South of Puente Creek
Completed Sub Area Name: Not reported
Completed Document Type: Monitoring Report
Completed Date: 09/19/2011
Comments: June 2011 groundwater monitoring event

Completed Area Name: Shallow Zone Remedy - South of Puente Creek
Completed Sub Area Name: Not reported
Completed Document Type: Other Report
Completed Date: 01/15/2015
Comments: monthly progress reports

Completed Area Name: INTERMEDIATE ZONE REMEDY
Completed Sub Area Name: Not reported
Completed Document Type: Other Report
Completed Date: 01/15/2015
Comments: monthly progress reports

Completed Area Name: Shallow Zone Remedy - South of Puente Creek
Completed Sub Area Name: Not reported
Completed Document Type: Technical Report
Completed Date: 01/14/2015
Comments: Tech Report provides results

Completed Area Name: Shallow Zone Remedy - South of Puente Creek
Completed Sub Area Name: Not reported
Completed Document Type: Treatability Study Workplan
Completed Date: 08/25/2014
Comments: Treatability study workplan approved by EPA on 8/25/2014.

Completed Area Name: Shallow Zone Remedy - South of Puente Creek
Completed Sub Area Name: Not reported
Completed Document Type: Technical Report
Completed Date: 07/02/2014
Comments: Tech Memo, Summary of Geophysical Logging

Completed Area Name: INTERMEDIATE ZONE REMEDY
Completed Sub Area Name: Not reported
Completed Document Type: Technical Report
Completed Date: 01/08/2015
Comments: no comments

Completed Area Name: INTERMEDIATE ZONE REMEDY
Completed Sub Area Name: Not reported
Completed Document Type: Monitoring Report
Completed Date: 01/05/2015
Comments: Not reported

Completed Area Name: INTERMEDIATE ZONE REMEDY
Completed Sub Area Name: Not reported
Completed Document Type: Monitoring Report
Completed Date: 08/27/2015
Comments: basic data dump. no DTSC comments

PUENTE VALLEY (SAN GABRIEL VALLEY SUPERFUND SITE) (Continued) **S110653118**

Completed Area Name: Shallow Zone Remedy - South of Puente Creek
Completed Sub Area Name: Not reported
Completed Document Type: Monitoring Report
Completed Date: 12/15/2014
Comments: Not reported

Completed Area Name: Shallow Zone Remedy - South of Puente Creek
Completed Sub Area Name: Not reported
Completed Document Type: Monitoring Report
Completed Date: 08/27/2015
Comments: basic data dump; no DTSC comments

Completed Area Name: Shallow Zone Remedy - South of Puente Creek
Completed Sub Area Name: Not reported
Completed Document Type: Pilot/Treatability Study Report
Completed Date: 07/21/2015
Comments: Not reported

Completed Area Name: INTERMEDIATE ZONE REMEDY
Completed Sub Area Name: Not reported
Completed Document Type: Other Report
Completed Date: 03/10/2015
Comments: no comments

Completed Area Name: Shallow Zone Remedy - South of Puente Creek
Completed Sub Area Name: Not reported
Completed Document Type: Other Report
Completed Date: 04/09/2015
Comments: no written comments

Completed Area Name: SHALLOW ZONE REMEDY
Completed Sub Area Name: Not reported
Completed Document Type: Other Report
Completed Date: 03/01/2015
Comments: no comments

Completed Area Name: Shallow Zone Remedy - South of Puente Creek
Completed Sub Area Name: Not reported
Completed Document Type: Pilot/Treatability Study Report
Completed Date: 07/20/2015
Comments: DTSC letter to NG

Completed Area Name: INTERMEDIATE ZONE REMEDY
Completed Sub Area Name: Not reported
Completed Document Type: Technical Report
Completed Date: 01/13/2015
Comments: final report no DTSC comments

Completed Area Name: INTERMEDIATE ZONE REMEDY
Completed Sub Area Name: Not reported
Completed Document Type: Remedial Design - Preliminary/Intermediate
Completed Date: 06/17/2015
Comments: Next deliverable for IZ Design will be 60% Design

Completed Area Name: INTERMEDIATE ZONE REMEDY
Completed Sub Area Name: Not reported
Completed Document Type: Other Report

PUENTE VALLEY (SAN GABRIEL VALLEY SUPERFUND SITE) (Continued) **S110653118**

Completed Date: 02/17/2015
Comments: Not reported

Completed Area Name: Shallow Zone Remedy - South of Puente Creek
Completed Sub Area Name: Not reported
Completed Document Type: Fieldwork
Completed Date: 03/05/2015
Comments: comments included with EPA comments

Completed Area Name: Shallow Zone Remedy - South of Puente Creek
Completed Sub Area Name: Not reported
Completed Document Type: Risk Assessment Report
Completed Date: 04/06/2015
Comments: Not reported

Completed Area Name: SHALLOW ZONE REMEDY
Completed Sub Area Name: Not reported
Completed Document Type: Monitoring Report
Completed Date: 07/08/2015
Comments: No DTSC comments

Completed Area Name: Shallow Zone Remedy - South of Puente Creek
Completed Sub Area Name: Not reported
Completed Document Type: Remedial Action Implementation Workplan
Completed Date: 06/21/2017
Comments: 30 % Design submitted

Completed Area Name: Shallow Zone Remedy - South of Puente Creek
Completed Sub Area Name: Not reported
Completed Document Type: Site Characterization Report
Completed Date: 10/30/2017
Comments: Dan asked for more data in his comments.

Completed Area Name: INTERMEDIATE ZONE REMEDY
Completed Sub Area Name: Not reported
Completed Document Type: Technical Report
Completed Date: 10/27/2015
Comments: Not reported

Completed Area Name: INTERMEDIATE ZONE REMEDY
Completed Sub Area Name: Not reported
Completed Document Type: Site Characterization Report
Completed Date: 10/27/2015
Comments: Not reported

Completed Area Name: Shallow Zone Remedy - South of Puente Creek
Completed Sub Area Name: Not reported
Completed Document Type: Technical Report
Completed Date: 01/12/2016
Comments: Not reported

Completed Area Name: INTERMEDIATE ZONE REMEDY
Completed Sub Area Name: Not reported
Completed Document Type: Remedial Design - Preliminary/Intermediate
Completed Date: 02/05/2016
Comments: Not reported

PUENTE VALLEY (SAN GABRIEL VALLEY SUPERFUND SITE) (Continued) **S110653118**

Completed Area Name: INTERMEDIATE ZONE REMEDY
Completed Sub Area Name: Not reported
Completed Document Type: Other Report
Completed Date: 03/23/2016
Comments: Not reported

Completed Area Name: Shallow Zone Remedy - South of Puente Creek
Completed Sub Area Name: Not reported
Completed Document Type: Other Report
Completed Date: 03/23/2016
Comments: Not reported

Completed Area Name: SHALLOW ZONE REMEDY
Completed Sub Area Name: Not reported
Completed Document Type: Other Report
Completed Date: 04/11/2016
Comments: Not reported

Completed Area Name: Shallow Zone Remedy - South of Puente Creek
Completed Sub Area Name: Not reported
Completed Document Type: Other Report
Completed Date: 04/19/2016
Comments: Not reported

Completed Area Name: Shallow Zone Remedy - South of Puente Creek
Completed Sub Area Name: Not reported
Completed Document Type: Monitoring Report
Completed Date: 04/19/2016
Comments: Not reported

Completed Area Name: INTERMEDIATE ZONE REMEDY
Completed Sub Area Name: Not reported
Completed Document Type: Monitoring Report
Completed Date: 02/23/2016
Comments: Not reported

Completed Area Name: SHALLOW ZONE REMEDY
Completed Sub Area Name: Not reported
Completed Document Type: Monitoring Report
Completed Date: 03/14/2016
Comments: Not reported

Completed Area Name: Shallow Zone Remedy - South of Puente Creek
Completed Sub Area Name: Not reported
Completed Document Type: Monitoring Report
Completed Date: 04/05/2016
Comments: Not reported

Completed Area Name: INTERMEDIATE ZONE REMEDY
Completed Sub Area Name: Not reported
Completed Document Type: Monitoring Report
Completed Date: 05/26/2016
Comments: Not reported

Completed Area Name: PROJECT WIDE
Completed Sub Area Name: Not reported
Completed Document Type: Correspondence

PUENTE VALLEY (SAN GABRIEL VALLEY SUPERFUND SITE) (Continued) **S110653118**

Completed Date: 03/26/2013
Comments: Not reported

Completed Area Name: Shallow Zone Remedy - South of Puente Creek
Completed Sub Area Name: Not reported
Completed Document Type: Unilateral Order (I/SE, RAO, CAO, EPA AO)
Completed Date: 09/13/2011
Comments: USEPA Unilateral Administrative Order

Completed Area Name: Shallow Zone Remedy - South of Puente Creek
Completed Sub Area Name: Not reported
Completed Document Type: Correspondence
Completed Date: 03/16/2012
Comments: DTSC letter

Completed Area Name: SHALLOW ZONE REMEDY
Completed Sub Area Name: Not reported
Completed Document Type: Correspondence
Completed Date: 05/10/2011
Comments: Letter responding to EPA comments on groundwater flow model update.

Completed Area Name: SHALLOW ZONE REMEDY
Completed Sub Area Name: Not reported
Completed Document Type: Correspondence
Completed Date: 11/16/2010
Comments: LARWQCB letter

Completed Area Name: SHALLOW ZONE REMEDY
Completed Sub Area Name: Not reported
Completed Document Type: Correspondence
Completed Date: 11/18/2011
Comments: EPA letter regarding additional end use options.

Completed Area Name: INTERMEDIATE ZONE REMEDY
Completed Sub Area Name: Not reported
Completed Document Type: Correspondence
Completed Date: 07/28/2014
Comments: Letter regarding revised well designations.

Completed Area Name: Shallow Zone Remedy - South of Puente Creek
Completed Sub Area Name: Not reported
Completed Document Type: Correspondence
Completed Date: 01/20/2012
Comments: Response to information request

Completed Area Name: Shallow Zone Remedy - South of Puente Creek
Completed Sub Area Name: Not reported
Completed Document Type: Correspondence
Completed Date: 03/16/2012
Comments: Letter responding to 3/6/12 EPA information request

Completed Area Name: PROJECT WIDE
Completed Sub Area Name: Not reported
Completed Document Type: Consent Settlement - Administrative
Completed Date: 10/26/2012
Comments: .

PUENTE VALLEY (SAN GABRIEL VALLEY SUPERFUND SITE) (Continued) **S110653118**

Completed Area Name: Shallow Zone Remedy - South of Puente Creek
Completed Sub Area Name: Not reported
Completed Document Type: Correspondence
Completed Date: 07/12/2015
Comments: internal review memo

Completed Area Name: PROJECT WIDE
Completed Sub Area Name: Not reported
Completed Document Type: Correspondence
Completed Date: 02/21/2012
Comments: EPA letter

Completed Area Name: PROJECT WIDE
Completed Sub Area Name: Not reported
Completed Document Type: CEQA - Initial Study/ Mitigated Neg. Dec. (MND)
Completed Date: 11/16/2017
Comments: Issued by RP, Sent to Clearinghouse

Completed Area Name: PROJECT WIDE
Completed Sub Area Name: Not reported
Completed Document Type: Record of Decision - Interim
Completed Date: 09/30/1998
Comments: U.S. EPA issued a Record of Decision (ROD) for Puente Valley OU.

Completed Area Name: PROJECT WIDE
Completed Sub Area Name: Not reported
Completed Document Type: Remedial Investigation / Feasibility Study
Completed Date: 05/30/1997
Comments: Not reported

Completed Area Name: SHALLOW ZONE REMEDY
Completed Sub Area Name: Not reported
Completed Document Type: Design/Implementation Workplan
Completed Date: 02/01/2009
Comments: EPA approved Prefinal Design Report on 10/13/2008

Completed Area Name: INTERMEDIATE ZONE REMEDY
Completed Sub Area Name: Not reported
Completed Document Type: Design/Implementation Workplan
Completed Date: 07/28/2008
Comments: Pre-Final Design Report was submitted to EPA on July 28, 2008

Completed Area Name: INTERMEDIATE ZONE REMEDY
Completed Sub Area Name: Not reported
Completed Document Type: Design/Implementation Workplan
Completed Date: 07/21/2009
Comments: EPA approved Final Design Report for the Intermediate Zone Remedy on 7/21/2009. EPA is the lead agency for this Federal Superfund site, DTSC does not have final approval authority for approval of reports and deliverables

Completed Area Name: SHALLOW ZONE REMEDY
Completed Sub Area Name: Not reported
Completed Document Type: Feasibility Study Report
Completed Date: 03/27/2020
Comments: Not reported

PUENTE VALLEY (SAN GABRIEL VALLEY SUPERFUND SITE) (Continued) **S110653118**

Completed Area Name: INTERMEDIATE ZONE REMEDY
Completed Sub Area Name: Not reported
Completed Document Type: Record of Decision w/ESD
Completed Date: 06/14/2005
Comments: DTSC approved the ESD in a letter dated 5/20/2005. The ESD was signed by USEPA on 6/14/2005 and included treatment designs for perchlorate and 1,4-dioxane.

Completed Area Name: SHALLOW ZONE REMEDY
Completed Sub Area Name: Not reported
Completed Document Type: Monitoring Report
Completed Date: 10/28/2010
Comments: Not reported

Completed Area Name: Shallow Zone Remedy - South of Puente Creek
Completed Sub Area Name: Not reported
Completed Document Type: Monitoring Report
Completed Date: 04/15/2011
Comments: DTSC provided comments on the Benchmark Dec. 2010 Semi-Annual GWMR with a letter dated April 15, 2011.

Completed Area Name: Shallow Zone Remedy - South of Puente Creek
Completed Sub Area Name: Not reported
Completed Document Type: Monitoring Report
Completed Date: 07/21/2016
Comments: Not reported

Completed Area Name: Shallow Zone Remedy - South of Puente Creek
Completed Sub Area Name: Not reported
Completed Document Type: Monitoring Report
Completed Date: 08/23/2016
Comments: Not reported

Completed Area Name: INTERMEDIATE ZONE REMEDY
Completed Sub Area Name: Not reported
Completed Document Type: Technical Workplan
Completed Date: 09/01/2016
Comments: Not reported

Completed Area Name: INTERMEDIATE ZONE REMEDY
Completed Sub Area Name: Not reported
Completed Document Type: Operation and Maintenance Plan
Completed Date: 03/08/2018
Comments: Not reported

Completed Area Name: INTERMEDIATE ZONE REMEDY
Completed Sub Area Name: Not reported
Completed Document Type: Monitoring Report
Completed Date: 09/01/2016
Comments: Not reported

Completed Area Name: INTERMEDIATE ZONE REMEDY
Completed Sub Area Name: Not reported
Completed Document Type: Monitoring Report
Completed Date: 03/30/2017
Comments: Not reported

PUENTE VALLEY (SAN GABRIEL VALLEY SUPERFUND SITE) (Continued) **S110653118**

Completed Area Name: Shallow Zone Remedy - South of Puente Creek
Completed Sub Area Name: Not reported
Completed Document Type: Monitoring Report
Completed Date: 09/01/2016
Comments: Not reported

Completed Area Name: SHALLOW ZONE REMEDY
Completed Sub Area Name: Not reported
Completed Document Type: Monitoring Report
Completed Date: 11/09/2016
Comments: Not reported

Completed Area Name: Shallow Zone Remedy - South of Puente Creek
Completed Sub Area Name: Not reported
Completed Document Type: Monitoring Report
Completed Date: 03/14/2017
Comments: Not reported

Completed Area Name: SHALLOW ZONE REMEDY
Completed Sub Area Name: Not reported
Completed Document Type: Monitoring Report
Completed Date: 04/12/2017
Comments: Not reported

Completed Area Name: INTERMEDIATE ZONE REMEDY
Completed Sub Area Name: Not reported
Completed Document Type: Remedial Action Implementation Workplan
Completed Date: 10/26/2016
Comments: Not reported

Completed Area Name: PROJECT WIDE
Completed Sub Area Name: Not reported
Completed Document Type: 5 Year Review Reports
Completed Date: 09/29/2016
Comments: Not reported

Completed Area Name: SHALLOW ZONE REMEDY
Completed Sub Area Name: Not reported
Completed Document Type: Remedial Action Implementation Workplan
Completed Date: 07/24/2017
Comments: Not reported

Completed Area Name: Shallow Zone Remedy - South of Puente Creek
Completed Sub Area Name: Not reported
Completed Document Type: Monitoring Plan
Completed Date: 03/14/2017
Comments: Not reported

Completed Area Name: Shallow Zone Remedy - South of Puente Creek
Completed Sub Area Name: Not reported
Completed Document Type: Other Report
Completed Date: 06/16/2017
Comments: Not reported

Completed Area Name: INTERMEDIATE ZONE REMEDY
Completed Sub Area Name: Not reported
Completed Document Type: Remedial Design - Preliminary/Intermediate

PUENTE VALLEY (SAN GABRIEL VALLEY SUPERFUND SITE) (Continued) **S110653118**

Completed Date: 06/14/2017
Comments: Not reported

Completed Area Name: Shallow Zone Remedy - South of Puente Creek
Completed Sub Area Name: Not reported
Completed Document Type: Pilot/Treatability Study Report
Completed Date: 03/14/2017
Comments: Not reported

Completed Area Name: SHALLOW ZONE REMEDY
Completed Sub Area Name: Not reported
Completed Document Type: Other Report
Completed Date: 04/10/2017
Comments: Not reported

Completed Area Name: INTERMEDIATE ZONE REMEDY
Completed Sub Area Name: Not reported
Completed Document Type: Other Report
Completed Date: 03/27/2017
Comments: Not reported

Completed Area Name: Shallow Zone Remedy - South of Puente Creek
Completed Sub Area Name: Not reported
Completed Document Type: Other Report
Completed Date: 03/27/2017
Comments: Not reported

Completed Area Name: Shallow Zone Remedy - South of Puente Creek
Completed Sub Area Name: Not reported
Completed Document Type: Monitoring Report
Completed Date: 11/07/2017
Comments: Not reported

Completed Area Name: SHALLOW ZONE REMEDY
Completed Sub Area Name: Not reported
Completed Document Type: Monitoring Report
Completed Date: 07/19/2017
Comments: Not reported

Completed Area Name: Shallow Zone Remedy - South of Puente Creek
Completed Sub Area Name: Not reported
Completed Document Type: Remedial Design - Preliminary/Intermediate
Completed Date: 12/07/2017
Comments: DTSC submitted their comments to EPA on December 7. 2017.

Completed Area Name: Shallow Zone Remedy - South of Puente Creek
Completed Sub Area Name: Not reported
Completed Document Type: Technical Workplan
Completed Date: 10/30/2017
Comments: Our toxicologist asked fro none more sampling event for a few samples via email. Sue Fears sent to Ray Chivera

Completed Area Name: SHALLOW ZONE REMEDY
Completed Sub Area Name: Not reported
Completed Document Type: Monitoring Report
Completed Date: 06/29/2018
Comments: 2017 ANNUAL COMPREHENSIVE GROUNDWATER MONITORING REPORT SHALLOW ZONE

PUENTE VALLEY (SAN GABRIEL VALLEY SUPERFUND SITE) (Continued) **S110653118**

NORTH-UTC DTSC has no comments on this monitoring report

Completed Area Name: Shallow Zone Remedy - South of Puente Creek
Completed Sub Area Name: Not reported
Completed Document Type: Pilot/Treatability Study Report
Completed Date: 09/05/2018
Comments: Final Report was reviewed in lieu of this annual summary report. No DTSC comments.

Completed Area Name: INTERMEDIATE ZONE REMEDY
Completed Sub Area Name: Not reported
Completed Document Type: Technical Report
Completed Date: 06/01/2018
Comments: GW MODEL UPDATE

Completed Area Name: INTERMEDIATE ZONE REMEDY
Completed Sub Area Name: Not reported
Completed Document Type: Technical Report
Completed Date: 06/03/2018
Comments: PUENTE IZ WEST EXTRACTION WELL INSTALLATION REPORT

Completed Area Name: SHALLOW ZONE REMEDY
Completed Sub Area Name: Not reported
Completed Document Type: Site Characterization Report
Completed Date: 07/17/2018
Comments: Winter 2018 VI Assessment-Residential Areas' Benchmark-Shallow Zone South -

Completed Area Name: Shallow Zone Remedy - South of Puente Creek
Completed Sub Area Name: Not reported
Completed Document Type: Treatability Study Report
Completed Date: 07/11/2019
Comments: Not reported

Completed Area Name: Shallow Zone Remedy - South of Puente Creek
Completed Sub Area Name: Not reported
Completed Document Type: Design/Implementation Workplan
Completed Date: 06/26/2018
Comments: SHALLOW ZONE SOUTH INTERIM REMEDY INTERMEDIATE DESIGN REPORT: DTSC has reviewed the RTCs and has no further comments on this SZ-South Intermediate Design Document

Completed Area Name: Shallow Zone Remedy - South of Puente Creek
Completed Sub Area Name: Not reported
Completed Document Type: Treatability Study Report
Completed Date: 07/11/2019
Comments: Not reported

Completed Area Name: INTERMEDIATE ZONE REMEDY
Completed Sub Area Name: Not reported
Completed Document Type: Monitoring Report
Completed Date: 09/16/2020
Comments: Not reported

Future Area Name: Not reported
Future Sub Area Name: Not reported
Future Document Type: Not reported

PUENTE VALLEY (SAN GABRIEL VALLEY SUPERFUND SITE) (Continued) **S110653118**

Future Due Date: Not reported
Schedule Area Name: Not reported
Schedule Sub Area Name: Not reported
Schedule Document Type: Not reported
Schedule Due Date: Not reported
Schedule Revised Date: Not reported

CORTESE:
Name: PUENTE VALLEY (SAN GABRIEL VALLEY SUPERFUND SITE)
Address: COVERS MOST OF CITY OF INDUSTRY, PORTIONS OF THE CITY OF LA PUENTE AND UNINC
City,State,Zip: CITY OF INDUSTRY, CA 91744
Region: CORTESE
Envirostor Id: 60001338
Global ID: Not reported
Site/Facility Type: FEDERAL SUPERFUND - LISTED
Cleanup Status: ACTIVE
Status Date: 10/23/2013
Site Code: 301404, 301425, 301502
Latitude: 34.029331
Longitude: -117.96741
Owner: Not reported
Enf Type: Not reported
Swat R: Not reported
Flag: envirostor
Order No: Not reported
Waste Discharge System No: Not reported
Effective Date: Not reported
Region 2: Not reported
WID Id: Not reported
Solid Waste Id No: Not reported
Waste Management Uit Name: Not reported
File Name: Haz Waste & Substances Sites

K56 **INDITEX INC** **CA CERS HAZ WASTE** **S123499350**
SSE **225 N UNRUH AVE** **CA CERS** **N/A**
1/8-1/4 **INDUSTRY, CA 91744** **CA HWTS**
0.217 mi.
1144 ft. **Site 1 of 2 in cluster K**

Relative:
Higher

Actual:
314 ft.

CERS HAZ WASTE:
Name: INDITEX INC
Address: 225 N UNRUH AVE
City,State,Zip: INDUSTRY, CA 91744
Site ID: 113326
CERS ID: 10291975
CERS Description: Hazardous Waste Generator

CERS:
Name: INDITEX INC
Address: 225 N UNRUH AVE
City,State,Zip: INDUSTRY, CA 91744
Site ID: 113326
CERS ID: 10291975
CERS Description: Chemical Storage Facilities

Violations:
Site ID: 113326

INDITEX INC (Continued) **S123499350**

Site Name: INDITEX INC
Violation Date: 09-22-2017
Citation: 22 CCR 12 66262.34(f) - California Code of Regulations, Title 22, Chapter 12, Section(s) 66262.34(f)
Violation Description: Failure to properly label hazardous waste accumulation containers and portable tanks with the following requirements: "Hazardous Waste", name and address of the generator, physical and chemical characteristics of the Hazardous Waste, and starting accumulation date.
Violation Notes: Returned to compliance on 09/22/2017. OBSERVATION: Outside area (2) 55-gallon drums storing used oil, missing hazardous waste markings CORRECTIVE ACTION: Submit photos to the CUPA demonstrating that the container listed above has been properly labeled. Complete hazardous waste labels were affixed at time inspection, accumulation start date unknown and left blank
Violation Division: Los Angeles County Fire Department
Violation Program: HW
Violation Source: CERS

Site ID: 113326
Site Name: INDITEX INC
Violation Date: 09-22-2017
Citation: 22 CCR 12 66262.34(d) - California Code of Regulations, Title 22, Chapter 12, Section(s) 66262.34(d)
Violation Description: Failure to send hazardous waste offsite for treatment, storage, or disposal within 180 days (or 270 days if waste is transported over 200 miles) for a generator who generates less than 1000 kilogram per month if all of the following conditions are met: (1) The quantity of hazardous waste accumulated onsite never exceeds 6,000 kilograms. (2) The generator complies with the requirements of 40 Code of Federal Regulations section 262.34(d), (e) and (f). (3) The generator does not hold acutely hazardous waste or extremely hazardous waste in an amount greater than one kilogram for more than 90 days.
Violation Notes: Returned to compliance on 01/29/2018. OBSERVATION: Outside area by compressors (2) 55-gallon storing used oil, HW labels affixed, accumulation start date is unknown. CORRECTIVE ACTION: Since the accumulation start date is unknown you are required to contact a registered hazardous waste hauler and dispose of the used oil and and submit a copy of the manifest/receipt to the CUPA.
Violation Division: Los Angeles County Fire Department
Violation Program: HW
Violation Source: CERS

Site ID: 113326
Site Name: INDITEX INC
Violation Date: 09-22-2017
Citation: Un-Specified
Violation Description: Hazardous Waste Generator Program - Administration/Documentation - General Local Ordinance
Violation Notes: Returned to compliance on 09/22/2017. OBSERVATION: Owner/Operator failed to obtain or maintain an active permit. CORRECTIVE ACTION: Every business or business concern within the jurisdiction of the LACoCUPA and subject to one or more of the program elements shall be required to apply for, pay the permit fees, and obtain from the LACoCUPA a unified program facility permit for the program elements applicable to such facility prior to the commencement of any business or activity related to any of the program elements. The permit

INDITEX INC (Continued) **S123499350**

required under this section shall be posted and conspicuously displayed at the location falling under the requirements of this chapter. Every person, business, or business concern within the jurisdiction of the LACoCUPA and subject to the requirements of one or more of the program elements shall be required to pay the applicable annual fees and any applicable late payment penalty and apply for and obtain from the LACoCUPA a unified program facility permit for the program elements [Truncated]

Violation Division: Los Angeles County Fire Department
Violation Program: HW
Violation Source: CERS

Site ID: 113326
Site Name: INDITEX INC
Violation Date: 09-22-2017
Citation: 40 CFR 1 262.34(d)(5)(iii) - U.S. Code of Federal Regulations, Title 40, Chapter 1, Section(s) 262.34(d)(5)(iii)
Violation Description: Failure to ensure that all employees are thoroughly familiar with proper waste handling and emergency procedures, relevant to their responsibilities during normal facility operations and emergencies.
Violation Notes: Returned to compliance on 06/12/2019. OBSERVATION: Failed to provide annual Hazardous Waste (HW) training to all employees. CORRECTIVE ACTION: All employees who generate/handle HW are required to have intial and annual refresher HW training. Ensure all employees who generate/handle recognize G HW point of generation G HW handling storage and disposal requirements G Emergency procedures regarding hazardous waste spills and/or release Provide training to all employees who generate/handle HW and provide supporting documentation (employee names, date of training, and training topics) to County of Los Angeles Fire Department Participating Agency.
Violation Division: Los Angeles County Fire Department
Violation Program: HW
Violation Source: CERS

Site ID: 113326
Site Name: INDITEX INC
Violation Date: 09-22-2017
Citation: HSC 6.95 25508(a)(1) - California Health and Safety Code, Chapter 6.95, Section(s) 25508(a)(1)
Violation Description: Failure to annually review and electronically certify that the business plan is complete and accurate on or before the annual due date.
Violation Notes: Returned to compliance on 07/10/2019. OBSERVATION: The Hazardous Materials Business Plan (HMBP) submitted in the California Environmental Reporting System (CERS) on 02/20 & 03/28 2017 were reviewed and found to be inaccurate and/or missing information G Site map missing information per HSC 25505(a)2: Site map must have all of the following: contains north orientation, loading areas, internal roads, adjacent streets, storm and sewer drains, access and exit points, emergency shutoffs, evacuation staging areas, hazardous material handling and storage areas, and emergency response equipment. Update the map to satisfy HSC 25505(a)2. G Hazardous Materials inventories not accurate: Disclose all chemicals at or above 55gallons, 500lbs and/or 200cuft. Please enter maximum storage capacity for each include hazardous waste inventories. G CERS Consolidated Emergency Response/Contingency Plan missing information. The facility is required to upload an Emergency Response/Contingency

INDITEX INC (Continued) **S123499350**

and Employee training Plans that meets [Truncated]
Violation Division: Los Angeles County Fire Department
Violation Program: HMRRP
Violation Source: CERS

Site ID: 113326
Site Name: INDITEX INC
Violation Date: 09-22-2017
Citation: 22 CCR 12 66262.12 - California Code of Regulations, Title 22, Chapter 12, Section(s) 66262.12
Violation Description: Failure to obtain an Identification Number prior to treating, storing, disposing of, transporting or offering for transportation any hazardous waste.
Violation Notes: Returned to compliance on 12/14/2017. OBSERVATION: The generator has not obtained an active EPA ID number to manage hazardous waste. A hazardous waste generator shall not treat, store, dispose of, transport or offer for transportation, hazardous waste without an active EPA ID number. CORRECTIVE ACTION: Submit documentation to the CUPA demonstrating that you have obtained an EPA ID number.
Violation Division: Los Angeles County Fire Department
Violation Program: HW
Violation Source: CERS

Evaluation:
Eval General Type: Other/Unknown
Eval Date: 01-02-2018
Violations Found: No
Eval Type: Other, not routine, done by local agency
Eval Notes: Not reported
Eval Division: Los Angeles County Fire Department
Eval Program: HMRRP
Eval Source: CERS

Eval General Type: Other/Unknown
Eval Date: 01-02-2018
Violations Found: No
Eval Type: Other, not routine, done by local agency
Eval Notes: Not reported
Eval Division: Los Angeles County Fire Department
Eval Program: HW
Eval Source: CERS

Eval General Type: Other/Unknown
Eval Date: 01-30-2018
Violations Found: No
Eval Type: Other, not routine, done by local agency
Eval Notes: ADAM TASHNEK
Eval Division: Los Angeles County Fire Department
Eval Program: HMRRP
Eval Source: CERS

Eval General Type: Other/Unknown
Eval Date: 01-30-2018
Violations Found: No
Eval Type: Other, not routine, done by local agency
Eval Notes: ADAM TASHNEK
Eval Division: Los Angeles County Fire Department

INDITEX INC (Continued) **S123499350**

Eval Program: HW
Eval Source: CERS

Eval General Type: Compliance Evaluation Inspection
Eval Date: 09-22-2017
Violations Found: Yes
Eval Type: Routine done by local agency
Eval Notes: ADAM TASHNEK, OWNER
Eval Division: Los Angeles County Fire Department
Eval Program: HMRRP
Eval Source: CERS

Eval General Type: Compliance Evaluation Inspection
Eval Date: 09-22-2017
Violations Found: Yes
Eval Type: Routine done by local agency
Eval Notes: ADAM TASHNEK, OWNER
Eval Division: Los Angeles County Fire Department
Eval Program: HW
Eval Source: CERS

Eval General Type: Compliance Evaluation Inspection
Eval Date: 10-08-2013
Violations Found: No
Eval Type: Routine done by local agency
Eval Notes: Not reported
Eval Division: Los Angeles County Fire Department
Eval Program: HMRRP
Eval Source: CERS

Eval General Type: Compliance Evaluation Inspection
Eval Date: 10-08-2013
Violations Found: Yes
Eval Type: Routine done by local agency
Eval Notes: Inspected by Eric Poomiwatracanont Consent given by Cammie Phan
Eval Division: Los Angeles County Fire Department
Eval Program: HMRRP
Eval Source: CERS

Affiliation:
Affiliation Type Desc: Facility Mailing Address
Entity Name: Mailing Address
Entity Title: Not reported
Affiliation Address: 225 N UNRUH AVE
Affiliation City: INDUSTRY
Affiliation State: CA
Affiliation Country: Not reported
Affiliation Zip: 91744
Affiliation Phone: Not reported

Affiliation Type Desc: Identification Signer
Entity Name: RICHARD DRUYEN
Entity Title: EH&S Consultant
Affiliation Address: Not reported
Affiliation City: Not reported
Affiliation State: Not reported
Affiliation Country: Not reported

INDITEX INC (Continued) **S123499350**

Affiliation Zip: Not reported
Affiliation Phone: Not reported

Affiliation Type Desc: CUPA District
Entity Name: Los Angeles County Fire
Entity Title: Not reported
Affiliation Address: 5825 Rickenbacker Road
Affiliation City: Commerce
Affiliation State: CA
Affiliation Country: Not reported
Affiliation Zip: 90040-3027
Affiliation Phone: (323) 890-4000

Affiliation Type Desc: Parent Corporation
Entity Name: INDITEX
Entity Title: Not reported
Affiliation Address: Not reported
Affiliation City: Not reported
Affiliation State: Not reported
Affiliation Country: Not reported
Affiliation Zip: Not reported
Affiliation Phone: Not reported

Affiliation Type Desc: Document Preparer
Entity Name: RICHARD DRUYEN
Entity Title: Not reported
Affiliation Address: Not reported
Affiliation City: Not reported
Affiliation State: Not reported
Affiliation Country: Not reported
Affiliation Zip: Not reported
Affiliation Phone: Not reported

Affiliation Type Desc: Environmental Contact
Entity Name: Richard Druyen
Entity Title: Not reported
Affiliation Address: 4315 Freedom Drive, #2
Affiliation City: CALABASAS
Affiliation State: CA
Affiliation Country: Not reported
Affiliation Zip: 91302
Affiliation Phone: Not reported

Affiliation Type Desc: Property Owner
Entity Name: 225 N UNRUH INC
Entity Title: Not reported
Affiliation Address: PO Box 2739
Affiliation City: Avalon,
Affiliation State: CA
Affiliation Country: United States
Affiliation Zip: 90704
Affiliation Phone: (310) 510-1445

Affiliation Type Desc: Legal Owner
Entity Name: Inditex Inc.
Entity Title: Not reported
Affiliation Address: 225 N UNRUH AVE

INDITEX INC (Continued) **S123499350**

Affiliation City: INDUSTRY
Affiliation State: CA
Affiliation Country: United States
Affiliation Zip: 91744
Affiliation Phone: (626) 333-6800

Affiliation Type Desc: Operator
Entity Name: INDITEX INC
Entity Title: Not reported
Affiliation Address: Not reported
Affiliation City: Not reported
Affiliation State: Not reported
Affiliation Country: Not reported
Affiliation Zip: Not reported
Affiliation Phone: (626) 333-6800

HWTS:
Name: INDITEX INC
Address: 225 N UNRUH AVE
Address 2: Not reported
City,State,Zip: INDUSTRY, CA 91744
EPA ID: CAL000432587
Inactive Date: Not reported
Create Date: 12/14/2017
Last Act Date: 08/20/2020
Mailing Name: Not reported
Mailing Address: 225 N UNRUH AVE
Mailing Address 2: Not reported
Mailing City,State,Zip: INDUSTRY, CA 91744
Owner Name: ADAM TASHNEK
Owner Address: 225 N UNRUH AVE
Owner Address 2: Not reported
Owner City,State,Zip: INDUSTRY, CA 91744
Contact Name: ADAM TASHNEK
Contact Address: 225 N UNRUH AVE
Contact Address 2: Not reported
City,State,Zip: INDUSTRY, CA 91744

NAICS:
EPA ID: CAL000432587
Create Date: 2017-12-14 09:57:58.490
NAICS Code: 323121
NAICS Description: Tradebinding and Related Work
Issued EPA ID Date: 2017-12-14 09:57:58.48300
Inactive Date: Not reported
Facility Name: INDITEX INC
Facility Address: 225 N UNRUH AVE
Facility Address 2: Not reported
Facility City: INDUSTRY
Facility County: Not reported
Facility State: CA
Facility Zip: 91744

K57 **INDITEX INC** **RCRA NonGen / NLR** **1024864031**
SSE **225 N UNRUH AVE** **CAL000432587**
1/8-1/4 **INDUSTRY, CA 91744**
0.217 mi.
1144 ft. **Site 2 of 2 in cluster K**

Relative: **Higher**

Actual: **314 ft.**

RCRA NonGen / NLR:

Date Form Received by Agency:		2017-12-14 00:00:00.0
Handler Name:	INDITEX INC	
Handler Address:		225 N UNRUH AVE
Handler City,State,Zip:		INDUSTRY, CA 91744
EPA ID:		CAL000432587
Contact Name:		ADAM TASHNEK
Contact Address:		225 N UNRUH AVE
Contact City,State,Zip:		INDUSTRY, CA 91744
Contact Telephone:		626-333-6800
Contact Fax:		626-333-6811
Contact Email:		ADAMT@INDITEXINC.COM
Contact Title:		Not reported
EPA Region:		09
Land Type:		Not reported
Federal Waste Generator Description:		Not a generator, verified
Non-Notifier:		Not reported
Biennial Report Cycle:		Not reported
Accessibility:		Not reported
Active Site Indicator:		Handler Activities
State District Owner:		Not reported
State District:		Not reported
Mailing Address:		225 N UNRUH AVE
Mailing City,State,Zip:		INDUSTRY, CA 91744
Owner Name:		ADAM TASHNEK
Owner Type:		Other
Operator Name:		ADAM TASHNEK
Operator Type:		Other
Short-Term Generator Activity:		No
Importer Activity:		No
Mixed Waste Generator:		No
Transporter Activity:		No
Transfer Facility Activity:		No
Recycler Activity with Storage:		No
Small Quantity On-Site Burner Exemption:		No
Smelting Melting and Refining Furnace Exemption:		No
Underground Injection Control:		No
Off-Site Waste Receipt:		No
Universal Waste Indicator:		Yes
Universal Waste Destination Facility:		Yes
Federal Universal Waste:		No
Active Site Fed-Reg Treatment Storage and Disposal Facility:		Not reported
Active Site Converter Treatment storage and Disposal Facility:		Not reported
Active Site State-Reg Treatment Storage and Disposal Facility:		Not reported
Active Site State-Reg Handler:		---
Federal Facility Indicator:		Not reported
Hazardous Secondary Material Indicator:		N
Sub-Part K Indicator:		Not reported
Commercial TSD Indicator:		No
Treatment Storage and Disposal Type:		Not reported
2018 GPRA Permit Baseline:		Not on the Baseline
2018 GPRA Renewals Baseline:		Not on the Baseline
Permit Renewals Workload Universe:		Not reported

INDITEX INC (Continued) **1024864031**

Permit Workload Universe:	Not reported
Permit Progress Universe:	Not reported
Post-Closure Workload Universe:	Not reported
Closure Workload Universe:	Not reported
202 GPRA Corrective Action Baseline:	No
Corrective Action Workload Universe:	No
Subject to Corrective Action Universe:	No
Non-TSDFs Where RCRA CA has Been Imposed Universe:	No
TSDFs Potentially Subject to CA Under 3004 (u)/(v) Universe:	No
TSDFs Only Subject to CA under Discretionary Auth Universe:	No
Corrective Action Priority Ranking:	No NCAPS ranking
Environmental Control Indicator:	No
Institutional Control Indicator:	No
Human Exposure Controls Indicator:	N/A
Groundwater Controls Indicator:	N/A
Operating TSDF Universe:	Not reported
Full Enforcement Universe:	Not reported
Significant Non-Complier Universe:	No
Unaddressed Significant Non-Complier Universe:	No
Addressed Significant Non-Complier Universe:	No
Significant Non-Complier With a Compliance Schedule Universe:	No
Financial Assurance Required:	Not reported
Handler Date of Last Change:	2018-09-07 19:37:08.0
Recognized Trader-Importer:	No
Recognized Trader-Exporter:	No
Importer of Spent Lead Acid Batteries:	No
Exporter of Spent Lead Acid Batteries:	No
Recycler Activity Without Storage:	No
Manifest Broker:	No
Sub-Part P Indicator:	No

Handler - Owner Operator:

Owner/Operator Indicator:	Operator
Owner/Operator Name:	ADAM TASHNEK
Legal Status:	Other
Date Became Current:	Not reported
Date Ended Current:	Not reported
Owner/Operator Address:	225 N UNRUH AVE
Owner/Operator City,State,Zip:	INDUSTRY, CA 91744
Owner/Operator Telephone:	626-333-6800
Owner/Operator Telephone Ext:	Not reported
Owner/Operator Fax:	Not reported
Owner/Operator Email:	Not reported

Owner/Operator Indicator:	Owner
Owner/Operator Name:	ADAM TASHNEK
Legal Status:	Other
Date Became Current:	Not reported
Date Ended Current:	Not reported
Owner/Operator Address:	225 N UNRUH AVE
Owner/Operator City,State,Zip:	INDUSTRY, CA 91744
Owner/Operator Telephone:	626-333-6800
Owner/Operator Telephone Ext:	Not reported
Owner/Operator Fax:	Not reported
Owner/Operator Email:	Not reported

INDITEX INC (Continued) **1024864031**

Historic Generators:
- Receive Date: 2017-12-14 00:00:00.0
- Handler Name: INDITEX INC
- Federal Waste Generator Description: Not a generator, verified
- State District Owner: Not reported
- Large Quantity Handler of Universal Waste: No
- Recognized Trader Importer: No
- Recognized Trader Exporter: No
- Spent Lead Acid Battery Importer: No
- Spent Lead Acid Battery Exporter: No
- Current Record: Yes
- Non Storage Recycler Activity: Not reported
- Electronic Manifest Broker: Not reported

List of NAICS Codes and Descriptions:
- NAICS Code: 56299
- NAICS Description: ALL OTHER WASTE MANAGEMENT SERVICES

Facility Has Received Notices of Violations:
- Violations: No Violations Found

Evaluation Action Summary:
- Evaluations: No Evaluations Found

---

58 **JOE HARPER** **RCRA NonGen / NLR** **1026711711**
North **432 NORTH CALIFORNIA AVENUE** **CAC003099902**
1/8-1/4 **LA PUENTE, CA 91744**
0.223 mi.
1177 ft.

Relative: **Higher**

Actual: **312 ft.**

RCRA NonGen / NLR:
- Date Form Received by Agency: 2021-01-07 00:00:00.0
- Handler Name: JOE HARPER
- Handler Address: 432 NORTH CALIFORNIA AVENUE
- Handler City,State,Zip: LA PUENTE, CA 91744
- EPA ID: CAC003099902
- Contact Name: JOE HARPER
- Contact Address: 432 NORTH CALIFORNIA AVENUE
- Contact City,State,Zip: LA PUENTE, CA 91744
- Contact Telephone: 909-910-2351
- Contact Fax: Not reported
- Contact Email: DONNAC@PWSEI.COM
- Contact Title: Not reported
- EPA Region: 09
- Land Type: Not reported
- Federal Waste Generator Description: Not a generator, verified
- Non-Notifier: Not reported
- Biennial Report Cycle: Not reported
- Accessibility: Not reported
- Active Site Indicator: Not reported
- State District Owner: Not reported
- State District: Not reported
- Mailing Address: 432 NORTH CALIFORNIA AVENUE
- Mailing City,State,Zip: LA PUENTE, CA 91744
- Owner Name: JOE HARPER

JOE HARPER (Continued) **1026711711**

Owner Type:	Other
Operator Name:	JOE HARPER
Operator Type:	Other
Short-Term Generator Activity:	No
Importer Activity:	No
Mixed Waste Generator:	No
Transporter Activity:	No
Transfer Facility Activity:	No
Recycler Activity with Storage:	No
Small Quantity On-Site Burner Exemption:	No
Smelting Melting and Refining Furnace Exemption:	No
Underground Injection Control:	No
Off-Site Waste Receipt:	No
Universal Waste Indicator:	No
Universal Waste Destination Facility:	No
Federal Universal Waste:	No
Active Site Fed-Reg Treatment Storage and Disposal Facility:	Not reported
Active Site Converter Treatment storage and Disposal Facility:	Not reported
Active Site State-Reg Treatment Storage and Disposal Facility:	Not reported
Active Site State-Reg Handler:	---
Federal Facility Indicator:	Not reported
Hazardous Secondary Material Indicator:	N
Sub-Part K Indicator:	Not reported
Commercial TSD Indicator:	No
Treatment Storage and Disposal Type:	Not reported
2018 GPRA Permit Baseline:	Not on the Baseline
2018 GPRA Renewals Baseline:	Not on the Baseline
Permit Renewals Workload Universe:	Not reported
Permit Workload Universe:	Not reported
Permit Progress Universe:	Not reported
Post-Closure Workload Universe:	Not reported
Closure Workload Universe:	Not reported
202 GPRA Corrective Action Baseline:	No
Corrective Action Workload Universe:	No
Subject to Corrective Action Universe:	No
Non-TSDFs Where RCRA CA has Been Imposed Universe:	No
TSDFs Potentially Subject to CA Under 3004 (u)/(v) Universe:	No
TSDFs Only Subject to CA under Discretionary Auth Universe:	No
Corrective Action Priority Ranking:	No NCAPS ranking
Environmental Control Indicator:	No
Institutional Control Indicator:	No
Human Exposure Controls Indicator:	N/A
Groundwater Controls Indicator:	N/A
Operating TSDF Universe:	Not reported
Full Enforcement Universe:	Not reported
Significant Non-Complier Universe:	No
Unaddressed Significant Non-Complier Universe:	No
Addressed Significant Non-Complier Universe:	No
Significant Non-Complier With a Compliance Schedule Universe:	No
Financial Assurance Required:	Not reported
Handler Date of Last Change:	2021-02-26 18:44:07.0
Recognized Trader-Importer:	No
Recognized Trader-Exporter:	No
Importer of Spent Lead Acid Batteries:	No
Exporter of Spent Lead Acid Batteries:	No
Recycler Activity Without Storage:	No
Manifest Broker:	No

JOE HARPER (Continued) **1026711711**

Sub-Part P Indicator: No

Handler - Owner Operator:

Owner/Operator Indicator:	Owner
Owner/Operator Name:	JOE HARPER
Legal Status:	Other
Date Became Current:	Not reported
Date Ended Current:	Not reported
Owner/Operator Address:	432 NORTH CALIFORNIA AVENUE
Owner/Operator City,State,Zip:	LA PUENTE, CA 91744
Owner/Operator Telephone:	909-910-2351
Owner/Operator Telephone Ext:	Not reported
Owner/Operator Fax:	Not reported
Owner/Operator Email:	Not reported

Owner/Operator Indicator:	Operator
Owner/Operator Name:	JOE HARPER
Legal Status:	Other
Date Became Current:	Not reported
Date Ended Current:	Not reported
Owner/Operator Address:	432 NORTH CALIFORNIA AVENUE
Owner/Operator City,State,Zip:	LA PUENTE, CA 91744
Owner/Operator Telephone:	909-910-2351
Owner/Operator Telephone Ext:	Not reported
Owner/Operator Fax:	Not reported
Owner/Operator Email:	Not reported

Historic Generators:

Receive Date:	2021-01-07 00:00:00.0
Handler Name: JOE HARPER	
Federal Waste Generator Description:	Not a generator, verified
State District Owner:	Not reported
Large Quantity Handler of Universal Waste:	No
Recognized Trader Importer:	No
Recognized Trader Exporter:	No
Spent Lead Acid Battery Importer:	No
Spent Lead Acid Battery Exporter:	No
Current Record:	Yes
Non Storage Recycler Activity:	No
Electronic Manifest Broker:	No

List of NAICS Codes and Descriptions:

NAICS Code:	56299
NAICS Description:	ALL OTHER WASTE MANAGEMENT SERVICES

Facility Has Received Notices of Violations:

Violations:	No Violations Found

Evaluation Action Summary:

Evaluations:	No Evaluations Found

L59 **LOS ANGELES EQUIPMENT DIVISION** **CA HIST UST** **U001569734**
SW **114 SOUTH 9TH AVENUE** **N/A**
1/8-1/4 **LA PUENTE, CA 91746**
0.241 mi.
1270 ft. **Site 1 of 5 in cluster L**

Relative: **Lower**
Actual: **305 ft.**

HIST UST:

Name:	LOS ANGELES EQUIPMENT DIVISION
Address:	114 SOUTH 9TH AVENUE
City,State,Zip:	LA PUENTE, CA 91746
File Number:	00028966
URL:	http://geotracker.waterboards.ca.gov/ustpdfs/pdf/00028966.pdf
Region:	STATE
Facility ID:	00000004963
Facility Type:	Other
Other Type:	CONSTRUCTION CO. YAR
Contact Name:	RICHARD G. WATSON, MANAGER
Telephone:	8183334531
Owner Name:	SWINERTON & WALBERG COMPANY
Owner Address:	100 PINE STREET
Owner City,St,Zip:	SAN FRANCISCO, CA 94111
Total Tanks:	0001
Tank Num:	001
Container Num:	5532037G80
Year Installed:	1975
Tank Capacity:	00002000
Tank Used for:	PRODUCT
Type of Fuel:	UNLEADED
Container Construction Thickness:	Not reported
Leak Detection:	None

Click here for Geo Tracker PDF:

L60 **PERFORMANCE PART EXCHANGE** **RCRA NonGen / NLR** **1000857901**
SW **114 S 9TH AVE UNIT C** **FINDS** **CAD983673534**
1/8-1/4 **LA PUENTE, CA 91746** **ECHO**
0.241 mi.
1270 ft. **Site 2 of 5 in cluster L**

Relative: **Lower**
Actual: **305 ft.**

RCRA NonGen / NLR:

Date Form Received by Agency:	1996-04-11 00:00:00.0
Handler Name:	PERFORMANCE PART EXCHANGE
Handler Address:	114 S 9TH AVE UNIT C
Handler City,State,Zip:	LA PUENTE, CA 91746
EPA ID:	CAD983673534
Contact Name:	SAM LE
Contact Address:	136 S 9TH AVE
Contact City,State,Zip:	LA PUENTE, CA 91746
Contact Telephone:	818-937-6429
Contact Fax:	Not reported
Contact Email:	Not reported
Contact Title:	Not reported
EPA Region:	09
Land Type:	Private
Federal Waste Generator Description:	Not a generator, verified
Non-Notifier:	Not reported
Biennial Report Cycle:	Not reported
Accessibility:	Not reported
Active Site Indicator:	Not reported

PERFORMANCE PART EXCHANGE (Continued) **1000857901**

State District Owner:	Not reported
State District:	Not reported
Mailing Address:	S 9TH AVE
Mailing City,State,Zip:	LA PUENTE, CA 91746
Owner Name:	LE VAN SAM
Owner Type:	Private
Operator Name:	Not reported
Operator Type:	Not reported
Short-Term Generator Activity:	No
Importer Activity:	No
Mixed Waste Generator:	No
Transporter Activity:	No
Transfer Facility Activity:	No
Recycler Activity with Storage:	No
Small Quantity On-Site Burner Exemption:	No
Smelting Melting and Refining Furnace Exemption:	No
Underground Injection Control:	No
Off-Site Waste Receipt:	No
Universal Waste Indicator:	No
Universal Waste Destination Facility:	No
Federal Universal Waste:	No
Active Site Fed-Reg Treatment Storage and Disposal Facility:	Not reported
Active Site Converter Treatment storage and Disposal Facility:	Not reported
Active Site State-Reg Treatment Storage and Disposal Facility:	Not reported
Active Site State-Reg Handler:	---
Federal Facility Indicator:	Not reported
Hazardous Secondary Material Indicator:	NN
Sub-Part K Indicator:	Not reported
Commercial TSD Indicator:	No
Treatment Storage and Disposal Type:	Not reported
2018 GPRA Permit Baseline:	Not on the Baseline
2018 GPRA Renewals Baseline:	Not on the Baseline
Permit Renewals Workload Universe:	Not reported
Permit Workload Universe:	Not reported
Permit Progress Universe:	Not reported
Post-Closure Workload Universe:	Not reported
Closure Workload Universe:	Not reported
202 GPRA Corrective Action Baseline:	No
Corrective Action Workload Universe:	No
Subject to Corrective Action Universe:	No
Non-TSDFs Where RCRA CA has Been Imposed Universe:	No
TSDFs Potentially Subject to CA Under 3004 (u)/(v) Universe:	No
TSDFs Only Subject to CA under Discretionary Auth Universe:	No
Corrective Action Priority Ranking:	No NCAPS ranking
Environmental Control Indicator:	No
Institutional Control Indicator:	No
Human Exposure Controls Indicator:	N/A
Groundwater Controls Indicator:	N/A
Operating TSDF Universe:	Not reported
Full Enforcement Universe:	Not reported
Significant Non-Complier Universe:	No
Unaddressed Significant Non-Complier Universe:	No
Addressed Significant Non-Complier Universe:	No
Significant Non-Complier With a Compliance Schedule Universe:	No
Financial Assurance Required:	Not reported
Handler Date of Last Change:	2000-09-15 17:30:51.0
Recognized Trader-Importer:	No

PERFORMANCE PART EXCHANGE (Continued) **1000857901**

Recognized Trader-Exporter:	No
Importer of Spent Lead Acid Batteries:	No
Exporter of Spent Lead Acid Batteries:	No
Recycler Activity Without Storage:	Not reported
Manifest Broker:	Not reported
Sub-Part P Indicator:	No

Handler - Owner Operator:

Owner/Operator Indicator:	Owner
Owner/Operator Name:	LE VAN SAM
Legal Status:	Private
Date Became Current:	Not reported
Date Ended Current:	Not reported
Owner/Operator Address:	114 S 9TH AVE UNIT C
Owner/Operator City,State,Zip:	LA PUENTE, CA 91746
Owner/Operator Telephone:	818-937-6430
Owner/Operator Telephone Ext:	Not reported
Owner/Operator Fax:	Not reported
Owner/Operator Email:	Not reported

Historic Generators:

Receive Date:	1996-04-11 00:00:00.0
Handler Name:	PERFORMANCE PART EXCHANGE
Federal Waste Generator Description:	Not a generator, verified
State District Owner:	Not reported
Large Quantity Handler of Universal Waste:	No
Recognized Trader Importer:	No
Recognized Trader Exporter:	No
Spent Lead Acid Battery Importer:	No
Spent Lead Acid Battery Exporter:	No
Current Record:	Yes
Non Storage Recycler Activity:	Not reported
Electronic Manifest Broker:	Not reported

List of NAICS Codes and Descriptions:

NAICS Codes:	No NAICS Codes Found

Facility Has Received Notices of Violations:

Violations:	No Violations Found

Evaluation Action Summary:

Evaluations:	No Evaluations Found

FINDS:

Registry ID: 110002903065

Click Here:

Environmental Interest/Information System:

RCRAInfo is a national information system that supports the Resource Conservation and Recovery Act (RCRA) program through the tracking of events and activities related to facilities that generate, transport, and treat, store, or dispose of hazardous waste. RCRAInfo allows RCRA

PERFORMANCE PART EXCHANGE (Continued) **1000857901**

program staff to track the notification, permit, compliance, and corrective action activities required under RCRA.

Click this hyperlink while viewing on your computer to access additional FINDS: detail in the EDR Site Report.

ECHO:

Envid:	1000857901
Registry ID:	110002903065
DFR URL:	http://echo.epa.gov/detailed-facility-report?fid=110002903065
Name:	PERFORMANCE PART EXCHANGE
Address:	114 S 9TH AVE UNIT C
City,State,Zip:	LA PUENTE, CA 91746

L61 **ALLIANCE AUTO COLLISION CENTER** **RCRA NonGen / NLR** **1024810262**
SW **114 S 9TH AVE STE C** **CAL000288735**
1/8-1/4 **LA PUENTE, CA 91746**
0.241 mi.
1270 ft. **Site 3 of 5 in cluster L**

Relative: **Lower**

Actual: **305 ft.**

RCRA NonGen / NLR:

Date Form Received by Agency:	2004-12-07 00:00:00.0
Handler Name:	ALLIANCE AUTO COLLISION CENTER
Handler Address:	114 S 9TH AVE STE C
Handler City,State,Zip:	LA PUENTE, CA 91746
EPA ID:	CAL000288735
Contact Name:	IVONNE WU
Contact Address:	114 S 9TH AVE STE C
Contact City,State,Zip:	LA PUENTE, CA 91746
Contact Telephone:	526-330-8588
Contact Fax:	626-820-8042
Contact Email:	GOTOALLIANCE@YAHOO.COM
Contact Title:	Not reported
EPA Region:	09
Land Type:	Not reported
Federal Waste Generator Description:	Not a generator, verified
Non-Notifier:	Not reported
Biennial Report Cycle:	Not reported
Accessibility:	Not reported
Active Site Indicator:	Handler Activities
State District Owner:	Not reported
State District:	Not reported
Mailing Address:	114 S 9TH AVE STE C
Mailing City,State,Zip:	LA PUENTE, CA 91746-0000
Owner Name:	IVONNE WU
Owner Type:	Other
Operator Name:	IVONNE WU
Operator Type:	Other
Short-Term Generator Activity:	No
Importer Activity:	No
Mixed Waste Generator:	No
Transporter Activity:	No
Transfer Facility Activity:	No
Recycler Activity with Storage:	No
Small Quantity On-Site Burner Exemption:	No
Smelting Melting and Refining Furnace Exemption:	No
Underground Injection Control:	No
Off-Site Waste Receipt:	No

ALLIANCE AUTO COLLISION CENTER (Continued) **1024810262**

Universal Waste Indicator:	Yes
Universal Waste Destination Facility:	Yes
Federal Universal Waste:	No
Active Site Fed-Reg Treatment Storage and Disposal Facility:	Not reported
Active Site Converter Treatment storage and Disposal Facility:	Not reported
Active Site State-Reg Treatment Storage and Disposal Facility:	Not reported
Active Site State-Reg Handler:	---
Federal Facility Indicator:	Not reported
Hazardous Secondary Material Indicator:	N
Sub-Part K Indicator:	Not reported
Commercial TSD Indicator:	No
Treatment Storage and Disposal Type:	Not reported
2018 GPRA Permit Baseline:	Not on the Baseline
2018 GPRA Renewals Baseline:	Not on the Baseline
Permit Renewals Workload Universe:	Not reported
Permit Workload Universe:	Not reported
Permit Progress Universe:	Not reported
Post-Closure Workload Universe:	Not reported
Closure Workload Universe:	Not reported
202 GPRA Corrective Action Baseline:	No
Corrective Action Workload Universe:	No
Subject to Corrective Action Universe:	No
Non-TSDFs Where RCRA CA has Been Imposed Universe:	No
TSDFs Potentially Subject to CA Under 3004 (u)/(v) Universe:	No
TSDFs Only Subject to CA under Discretionary Auth Universe:	No
Corrective Action Priority Ranking:	No NCAPS ranking
Environmental Control Indicator:	No
Institutional Control Indicator:	No
Human Exposure Controls Indicator:	N/A
Groundwater Controls Indicator:	N/A
Operating TSDF Universe:	Not reported
Full Enforcement Universe:	Not reported
Significant Non-Complier Universe:	No
Unaddressed Significant Non-Complier Universe:	No
Addressed Significant Non-Complier Universe:	No
Significant Non-Complier With a Compliance Schedule Universe:	No
Financial Assurance Required:	Not reported
Handler Date of Last Change:	2018-09-05 20:26:12.0
Recognized Trader-Importer:	No
Recognized Trader-Exporter:	No
Importer of Spent Lead Acid Batteries:	No
Exporter of Spent Lead Acid Batteries:	No
Recycler Activity Without Storage:	No
Manifest Broker:	No
Sub-Part P Indicator:	No

Handler - Owner Operator:

Owner/Operator Indicator:	Operator
Owner/Operator Name:	IVONNE WU
Legal Status:	Other
Date Became Current:	Not reported
Date Ended Current:	Not reported
Owner/Operator Address:	114 S 9TH AVE STE C
Owner/Operator City,State,Zip:	LA PUENTE, CA 91746
Owner/Operator Telephone:	526-330-8588
Owner/Operator Telephone Ext:	Not reported

ALLIANCE AUTO COLLISION CENTER (Continued) **1024810262**

Owner/Operator Fax: Not reported
Owner/Operator Email: Not reported

Owner/Operator Indicator: Owner
Owner/Operator Name: IVONNE WU
Legal Status: Other
Date Became Current: Not reported
Date Ended Current: Not reported
Owner/Operator Address: 114 S 9TH AVE STE C
Owner/Operator City,State,Zip: LA PUENTE, CA 91746-3350
Owner/Operator Telephone: 951-712-8888
Owner/Operator Telephone Ext: Not reported
Owner/Operator Fax: Not reported
Owner/Operator Email: Not reported

Historic Generators:
Receive Date: 2004-12-07 00:00:00.0
Handler Name: ALLIANCE AUTO COLLISION CENTER
Federal Waste Generator Description: Not a generator, verified
State District Owner: Not reported
Large Quantity Handler of Universal Waste: No
Recognized Trader Importer: No
Recognized Trader Exporter: No
Spent Lead Acid Battery Importer: No
Spent Lead Acid Battery Exporter: No
Current Record: Yes
Non Storage Recycler Activity: Not reported
Electronic Manifest Broker: Not reported

List of NAICS Codes and Descriptions:
NAICS Code: 811121
NAICS Description: AUTOMOTIVE BODY, PAINT, AND INTERIOR REPAIR AND MAINTENANCE

Facility Has Received Notices of Violations:
Violations: No Violations Found

Evaluation Action Summary:
Evaluations: No Evaluations Found

L62 **SWINERTON & WALBERG CO** **CA SWEEPS UST** **S106932735**
SW **114 S 9TH ST** **N/A**
1/8-1/4 **LA PUENTE, CA 91746**
0.241 mi.
1270 ft. **Site 4 of 5 in cluster L**

Relative: **Lower**
Actual: **305 ft.**

SWEEPS UST:
Name: SWINERTON & WALBERG CO
Address: 114 S 9TH ST
City: LA PUENTE
Status: Not reported
Comp Number: 14467
Number: Not reported
Board Of Equalization: Not reported
Referral Date: Not reported
Action Date: Not reported

SWINERTON & WALBERG CO (Continued) **S106932735**

Created Date:	Not reported
Owner Tank Id:	Not reported
SWRCB Tank Id:	19-000-014467-000001
Tank Status:	Not reported
Capacity:	2000
Active Date:	Not reported
Tank Use:	M.V. FUEL
STG:	PRODUCT
Content:	REG UNLEADED
Number Of Tanks:	1

L63 **TOWN & COUNTRY DRAPERIES INC** **CA DRYCLEANERS** **S121699247**
SW **125 S 9TH AVE UNIT D** **N/A**
1/8-1/4 **CITY OF INDUSTRY, CA 91746**
0.244 mi.
1286 ft. **Site 5 of 5 in cluster L**

Relative: **Lower**
Actual: **304 ft.**

DRYCLEAN SOUTH COAST:

Name:	TOWN & COUNTRY DRAPERIES INC
Address:	125 S 9TH AVE UNIT D
City,State,Zip:	CITY OF INDUSTRY, CA 91746
Facility ID:	71842
Application Number:	203361
Permit Number:	D11802
Status:	A
Representative Name:	CHUCK L GUERRERO
Representative Telephone:	818 3364443
Permit Status:	INACTIVE
BCAT Number:	000234
BCAT Description:	DRY CLEANING EQUIP PERCHLOROETHYLENE
CCAT Number:	02
CCAT Description:	ADSORBER (DRY CLEANING) REGENERATIVE
UTM East:	0
UTM North:	0
Application Date:	06/13/1989
PO Issue Date:	11/16/1989
NAICS Code:	442291
SIC Code:	7216

M64 **HOWMET GLOBAL FASTENING SYSTEMS INC** **TRIS** **1008341131**
SSE **135 N UNRUH AVE** **CA WDS** **91744LCGLB135NU**
1/8-1/4 **CITY OF INDUSTRY, CA 91744** **CA WIP**
0.245 mi.
1295 ft. **Site 1 of 7 in cluster M**

Relative: **Higher**
Actual: **312 ft.**

Facility, Chemical, Releases and Other Waste Management Summary Information:

TRI ID:	91744LCGLB135NU
Form Type:	Form R
Reporting year:	2018
Trade secret indicator:	NO
Sanitized indicator:	NO
Title of certifying official:	DIRECTOR OF OPERATIONS HADY ELKOBAITRY
Certifying officials signature indicator:	ELECTRONIC
Date signed:	2019-06-06
Name:	HOWMET GLOBAL FASTENING SYSTEMS INC
Address:	135 N UNRUH AVE

HOWMET GLOBAL FASTENING SYSTEMS INC (Continued) **1008341131**

City,State,Zip:		CITY OF INDUSTRY, CA 91744
BIA code:		Not reported
Tribe name:		Not reported
Mailing name:		HOWMET GLOBAL FASTENING SYSTEMS INC
Mailing street:		135 N UNRUH AVE
Mailing province:		Not reported
Mailing City,State,Zip:		CITY OF INDUSTRY, CA 91744
Entire facility ind:		YES
Partial facility ind:		NO
Federal facility ind:		NO
Goco facility ind:		NO
Assigned fed facility flag:		NO
Public contact name:		HADY ELKOBAITRY
Public contact phone and Ext:		6269375402
Public contact email:		HADY.ELKOBAITRY@ARCONIC.COM
Primary sic code:		Not reported
Sic code 2:		Not reported
Sic code 3:		Not reported
Sic code 4:		Not reported
Sic code 5:		Not reported
Sic code 6:		Not reported
Naics origin:		Not reported
Primary naics code:		332722
Naics code 2:		Not reported
Naics code 3:		Not reported
Naics code 4:		Not reported
Naics code 5:		Not reported
Naics code 6:		Not reported
Latitude:		34.02877
Longitude:		-117.96383
D and B number A:		030865299
D and B number B:		Not reported
RCRA number A:		CAD030865299
RCRA number B:		Not reported
RCRA number C:		Not reported
RCRA number D:		Not reported
RCRA number E:		Not reported
RCRA number F:		Not reported
RCRA number G:		Not reported
RCRA number H:		Not reported
NPDES number A:		Not reported
NPDES number B:		Not reported
NPDES number C:		Not reported
NPDES number D:		Not reported
NPDES number E:		Not reported
NPDES number F:		Not reported
NPDES number G:		Not reported
Parent company name:		HOWMET AEROSPACE INC.
Parent company D and B number:		001339472
Standardized parent company name:		Not reported
Document control number:		1318216821660
TRI ID:		91744LCGLB135NU
Cas number:		007440473
Chemical name:	CHROMIUM	
Classification:		TRI
Unit of measure:		Pounds
Metal ind:		YES

HOWMET GLOBAL FASTENING SYSTEMS INC (Continued) **1008341131**

Revision code 1:	Not reported
Revision code 2:	Not reported
Maximum amount on site:	03
Fugitive air emissions - total release pounds:	NA
Fugitive air emissions - total release range code:	Not reported
Total fugitive air emissions:	0
Fugitive air emissions - basis of estimate:	Not reported
Stack air emissions - release pounds:	0
Stack air emissions - release range code:	Not reported
Total stack air emissions:	0
Stack air emissions - basis of estimate:	Published Emission Factors
Total air emissions:	0
Discharges to stream a - stream name:	NA
Total discharges to stream a:	0
Discharges to stream a - basis of estimate:	Not reported
Discharges to stream a - % from stormwater:	Not reported
Discharges to stream b - stream name:	Not reported
Total discharges to stream b:	Not reported
Discharges to stream b - basis of estimate:	Not reported
Discharges to stream b - % from stormwater:	Not reported
Discharges to stream c - stream name:	Not reported
Total discharges to stream c:	Not reported
Discharges to stream c - basis of estimate:	Not reported
Discharges to stream c - % from stormwater:	Not reported
Discharges to stream d - stream name:	Not reported
Total discharges to stream d:	Not reported
Discharges to stream d - basis of estimate:	Not reported
Discharges to stream d - % from stormwater:	Not reported
Discharges to stream e - stream name:	Not reported
Total discharges to stream e:	Not reported
Discharges to stream e - basis of estimate:	Not reported
Discharges to stream e - % from stormwater:	Not reported
Discharges to stream f - stream name:	Not reported
Total discharges to stream f:	Not reported
Discharges to stream f - basis of estimate:	Not reported
Discharges to stream f - % from stormwater:	Not reported
Discharges to stream g - stream name:	Not reported
Total discharges to stream g:	Not reported
Discharges to stream g - basis of estimate:	Not reported
Discharges to stream g - % from stormwater:	Not reported
Total number of receiving streams:	0
Total surface water discharge:	0
Total on-site underground inj - pounds:	Not reported
On-site underground inj - basis of estimate:	Not reported
Total on-site ugrnd inj to cl i wells - pounds:	0
On-site underground inj to c1 i wells - basis of estimate:	Not reported
Total on-site ugrnd inj to cl ii-v wells - pounds:	0
On-site ungrnd inj to cl ii-v wells - basis of estimate:	Not reported
Total on-site underground injection:	0
Total on-site landfills:	Not reported
On-site landfills - basis of estimate:	Not reported
Total on-site RCRA subtitle c landfills:	0
On-site RCRA subtitle c landfills - basis of estimate:	Not reported
Total other on-site landfills:	0
Other landfills - basis of estimate:	Not reported
Total on-site land treatment:	0
Land trtmt/appl farming - basis of estimate:	Not reported

HOWMET GLOBAL FASTENING SYSTEMS INC (Continued) **1008341131**

Total surface impoundments:	Not reported
Surface impoundment - basis of estimate:	Not reported
Total RCRA c surface impoundments:	0
RCRA c Surface impoundment - basis of estimate:	Not reported
Total other surface impoundments:	0
Other surface impoundment - basis of estimate:	Not reported
Total other disposal:	0
Other disposal - basis of estimate:	Not reported
Total on-site land releases:	0
Total on-site releases:	0
Off-site - POTW releases:	5.5
Off-site - storage only:	0
Off-site - solid/stab - metals:	0
Off-site - wastewater treatment release - metals:	0
Off-site - solid/stab - release - metals:	0
Off-site - wastewater treatment - metals:	0
Off-site - underground injection:	0
Off-site - underground injection - class 1 wells:	0
Off-site - underground injection - class ii-v wells:	0
Off-site - landfills/disposal surface impoundments:	0
Off-site - surface impoundment:	0
Off-site - RCRA subtitle c surface impoundments:	0
Off-site - other surface impoundments:	0
Off-site - other landfills:	3
Off-site - RCRA subtitle c landfills:	0
Off-site - disposal - land treatment:	0
Off-site - disposal - other land disposal:	0
Off-site - disposal - other off-site management:	.5
Off-site - disposal - transfer to waste broker:	0
Off-site - disposal - unknown:	0
Total transferred off site for disposal:	9
Off-site - recycling - solvents/organics recovery:	0
Off-site - recycling -metals recovery:	0
Off-site - recycling - other reuse or recovery:	0
Off-site - recycling - acid regeneration:	0
Off-site - recycling - transfer to waste broker:	6367
Total transferred off site for recycling:	6367
Off-site - energy recovery:	0
Off-site - transfer to waste broker for energy recovery:	0
Total transferred off site for energy recovery:	0
Off-site - POTW treatment:	0
Off-site - solid/stab treatment - non metals:	0
Off-site -incineration/thermal treatment:	0
Off-site - incineration/insignificant heat value:	0
Off-site - wastewater treatment - non-metals:	0
Off-site - other waste treatment:	0
Off-site - transfer to waste broker - waste treatment:	0
Total transferred off site for treatment:	0
Off-site - transfer to waste broker:	0
Total transferred off site for further waste management:	6370.5
Total POTW transfer:	5.5
Energy recovery on site current year:	0
Recycled on site current year:	0
Treated on site current year:	0
Total on-site waste management:	0
On-site energy recovery method 1:	Not Applicable
On-site energy recovery method 2:	Not reported

HOWMET GLOBAL FASTENING SYSTEMS INC (Continued) **1008341131**

On-site energy recovery method 3:	Not Applicable
On-site energy recovery method 4:	Not reported
On-site recycling processes method 1:	Not Applicable
On-site recycling processes method 2:	Not reported
On-site recycling processes method 3:	Not reported
On-site recycling processes method 4:	Not reported
On-site recycling processes method 5:	Not reported
On-site recycling processes method 6:	Not reported
On-site recycling processes method 7:	Not reported
FRS Facility ID:	110020517065
Elemental Metal Included:	NO
Waste Rock Pile managed Indicator:	0
Waste Rock Quantity:	Not reported
Off Site - POTW Releases 81C:	0
Off Site - POTW Releases 81D:	5.5

Chemical Activities and Uses:

Cas number:	007440473
Document control number:	1318216821660
Chemical name: CHROMIUM	
Classification:	TRI
Unit of measure:	Pounds
Produce the chemical:	No
Import the chemical:	No
On-site use of the chemical:	No
Sale or distribution of the chemical:	No
As a byproduct:	No
As a manufactured impurity:	No
Used as a reactant:	No
P101 feedstocks:	No
P102 raw materials:	No
P103 intermediates:	No
P104 initiators:	No
P199 other:	No
Added as a formulation component:	No
P201 additives:	No
P202 dyes:	No
P203 reaction diluents:	No
P204 initiators:	No
P205 solvents:	No
P206 inhibitors:	No
P207 emulsifiers:	No
P208 surfactants:	No
P209 lubricants:	No
P210 flame retardants:	No
P211 rheological modifiers:	No
P299 other:	No
Used as an article component:	Yes
Repackaging:	No
As a process impurity:	No
Processed / recycling:	No
Used as a chemical processing aid:	No
Z101 process solvents:	No
Z102 catalysts:	No
Z103 inhibitors:	No
Z104 initiators:	No
Z105 reaction terminators:	No
Z106 solution buffers:	No

HOWMET GLOBAL FASTENING SYSTEMS INC (Continued) **1008341131**

Z199 other:	No
Used as a manufacturing aid:	No
Z201 process lubricants:	No
Z202 metalworking fluids:	No
Z203 coolants:	No
Z204 refrigerants:	No
Z205 hydraulic fluids:	No
Z299 other:	No
Ancillary or other use:	No
Z301 cleaner:	No
Z302 degreaser:	No
Z303 lubricant:	No
Z304 fuel:	No
Z305 flame retardant:	No
Z306 waste treatment:	No
Z307 water treatment:	No
Z308 construction materials:	No
Z399 other:	No

Submitted Facility Name:	ARCONIC FASTENING SYSTEMS & RINGS
Submitted Street:	135 N UNRUH AVE
Submitted City:	CITY OF INDUSTRY
Submitted County:	LOS ANGELES
Submitted State:	CA
Submitted Zip Code:	91744
Submitted BIA Code:	Not reported
Submitted Tribe Name:	Not reported
Submitted Parent Company Name:	ARCONIC INC
Submitted Parent Company DB Number:	001339472
Submitted Standardized Parent Company Name:	ARCONIC INC
Submitted Primary NAICS Code:	332722
Submitted Industry Code:	332
Submitted Industry Name:	Fabricated Metals
Industry Code:	332
Industry Name:	Fabricated Metals
Last year the facility reported:	2019
First year the facility reported:	2003
Number of forms submitted:	2
Total number of forms submitted:	42 20200808

Detailed Source Reduction Activities and Methods:

Cas number:	007440473
Document control number:	1318216821660
Chemical name: CHROMIUM	
Classification:	TRI
Unit of measure:	Pounds
On-site limited releases - prior year:	0
On-site limited releases - current year:	0
On-site limited releases - following year:	0
On-site limited releases - 2nd-following year:	0
Other on-site releases - prior year:	0
Other on-site releases - current year:	0
Other on-site releases - following year:	0
Other on-site releases - 2nd-following year:	0
Off-site limited releases - prior year:	0
Off-site limited releases - current year:	3
Off-site limited releases - following year:	4

HOWMET GLOBAL FASTENING SYSTEMS INC (Continued) **1008341131**

Off-site limited releases - 2nd-following year:	5
Other off-site releases - previous year:	0
Other off-site releases - current year:	6
Other off-site releases - following year:	8
Other off-site releases - 2nd-following year:	9
Energy recovery on site prior year:	0
Energy recovery on site current year:	0
Energy recovery on site following year:	0
Energy recovery on site 2nd-following year:	0
Energy recovery off site prior year:	0
Energy recovery off site current year:	0
Energy recovery off site following year:	0
Energy recovery off site 2nd-following year:	0
Quantity recycled on site prior year:	0
Quantity recycled on site current year:	0
Quantity recycled on site following year:	0
Quantity recycled on site 2nd-following year:	0
Quantity recycled off site prior year:	5928
Quantity recycled off site current year:	6367
Quantity recycled off site following year:	8278
Quantity recycled off site 2nd-following year:	9551
Quantity treated on site prior year:	0
Quantity treated on site current year:	0
Quantity treated on site following year:	0
Quantity treated on site 2nd-following year:	0
Quantity treated off site prior year:	0
Quantity treated off site current year:	0
Quantity treated off site following year:	0
Quantity treated off site 2nd-following year:	0
Catastrophic releases or other one-time events:	Not reported
Prod ratio/activity index:	1.12
Prod ratio or activity:	PRODUCTION
1st SR reduction activity:	W36-IMPLEMENTED INSPECTION OR MONITORING PROGRAM OF POTENT LEAK SOURCES
1st SR activity ID meth code and desc 1:	T01 INTERNAL POLLUTION PREVENTION OPPORTUNITY AUDIT(S)
1st SR activity ID meth code and desc 2:	T04 PARTICIPATIVE TEAM MANAGEMENT
1st SR activity ID meth code and desc 3:	T05 EMPLOYEE RECOMMENDATION (INDEPENDENT OF A FORMAL COMPA
EST Ann REDN 1st source REDN act code and desc:	Not reported
2nd SR activity code and desc:	W13 IMPROVED MAINTENANCE SCHEDULING, RECORDKEEPING, OR PRO
2nd SR activity ID meth code and desc 1:	T04 PARTICIPATIVE TEAM MANAGEMENT
2nd SR activity ID meth code and desc 2:	T05 EMPLOYEE RECOMMENDATION (INDEPENDENT OF A FORMAL COMPA
2nd SR activity ID meth code and desc 3:	Not reported
EST Ann REDN 2nd source REDN act code and desc:	Not reported
3rd SR activity code and desc:	W66 MODIFIED OR INSTALLED RINSE SYSTEMS
3rd SR activity ID meth code and desc 1:	T04 PARTICIPATIVE TEAM MANAGEMENT
3rd SR activity ID meth code and desc 2:	T10 VENDOR ASSISTANCE
3rd SR activity ID meth code and desc 3:	Not reported
EST Ann REDN 3rd source REDN act code and desc:	Not reported
4th SR activity code and desc:	Not reported
4th SR activity ID meth code and desc 1:	Not reported
4th SR activity ID meth code and desc 2:	Not reported
4th SR activity ID meth code and desc 3:	Not reported
EST Ann REDN 4th source REDN act code and desc:	Not reported

Detailed On-site Waste Treatment Methods and Efficiency:

Cas number:	007440473
Document control number:	1318216821660

HOWMET GLOBAL FASTENING SYSTEMS INC (Continued) **1008341131**

Chemical name:	CHROMIUM
Classification:	TRI
Unit of measure:	Pounds
Stream 1 - waste stream code:	NA
Stream 1 - trtmt method - sequence 1:	Not reported
Stream 1 - trtmt method - sequence 2:	Not reported
Stream 1 - trtmt method - sequence 3:	Not reported
Stream 1 - trtmt method - sequence 4:	Not reported
Stream 1 - trtmt method - sequence 5:	Not reported
Stream 1 - trtmt method - sequence 6:	Not reported
Stream 1 - trtmt method - sequence 7:	Not reported
Stream 1 - trtmt method - sequence 8:	Not reported
Stream 1 - based on operating data:	Not reported
Stream 2 - waste stream code:	Not reported
Stream 2 - trtmt method - sequence 1:	Not reported
Stream 2 - trtmt method - sequence 2:	Not reported
Stream 2 - trtmt method - sequence 3:	Not reported
Stream 2 - trtmt method - sequence 4:	Not reported
Stream 2 - trtmt method - sequence 5:	Not reported
Stream 2 - trtmt method - sequence 6:	Not reported
Stream 2 - trtmt method - sequence 7:	Not reported
Stream 2 - trtmt method - sequence 8:	Not reported
Stream 2 - based on operating data:	Not reported
Stream 3 - waste stream code:	Not reported
Stream 3 - trtmt method - sequence 1:	Not reported
Stream 3 - trtmt method - sequence 2:	Not reported
Stream 3 - trtmt method - sequence 3:	Not reported
Stream 3 - trtmt method - sequence 4:	Not reported
Stream 3 - trtmt method - sequence 5:	Not reported
Stream 3 - trtmt method - sequence 6:	Not reported
Stream 3 - trtmt method - sequence 7:	Not reported
Stream 3 - trtmt method - sequence 8:	Not reported
Stream 3 - based on operating data:	Not reported
Stream 4 - waste stream code:	Not reported
Stream 4 - trtmt method - sequence 1:	Not reported
Stream 4 - trtmt method - sequence 2:	Not reported
Stream 4 - trtmt method - sequence 3:	Not reported
Stream 4 - trtmt method - sequence 4:	Not reported
Stream 4 - trtmt method - sequence 5:	Not reported
Stream 4 - trtmt method - sequence 6:	Not reported
Stream 4 - trtmt method - sequence 7:	Not reported
Stream 4 - trtmt method - sequence 8:	Not reported
Stream 4 - based on operating data:	Not reported
Stream 5 - waste stream code:	Not reported
Stream 5 - trtmt method - sequence 1:	Not reported
Stream 5 - trtmt method - sequence 2:	Not reported
Stream 5 - trtmt method - sequence 3:	Not reported
Stream 5 - trtmt method - sequence 4:	Not reported
Stream 5 - trtmt method - sequence 5:	Not reported
Stream 5 - trtmt method - sequence 6:	Not reported
Stream 5 - trtmt method - sequence 7:	Not reported
Stream 5 - trtmt method - sequence 8:	Not reported
Stream 5 - based on operating data:	Not reported

Details of Off-site Transfers:

Cas number:	007440473
Document control number:	1318216821660

HOWMET GLOBAL FASTENING SYSTEMS INC (Continued) **1008341131**

Chemical name:	CHROMIUM
Classification:	TRI
Offsite RCRA id nr:	CAD097030993
Offsite transfer sequence number:	2
Offsite name:	EVOQUA WATER TECHNOLOGIES LLC
Offsite street address:	5375 SOUTH BOYLE AVENUE
Offsite City,State,Zip:	LOS ANGELES, CA 90058
Offsite county:	LOS ANGELES
Offsite province:	Not reported
Offsite country id:	Not reported
Offsite control:	NO
Unit of measure:	Pounds
Offsite other off-site mgmt m90 LBS:	.5
Offsite other off-site mgmt m90 BOE:	Periodic/Random Monotoning Data
Total amount transferred offsite for disposal:	.5
Total amount transferred offsite for recycling:	0
Total amount transferred offsite for energy recovery:	0
Total amount transferred offsite for treatment:	0
FRS ID - Transfer Location:	Not reported

Offsite RCRA id nr:	CAL000285999
Offsite transfer sequence number:	3
Offsite name:	LETVIN AND SONS
Offsite street address:	13210 S. FIGUEROA STREET
Offsite City,State,Zip:	LOS ANGLELES, CA 90061
Offsite county:	LOS ANGELES
Offsite province:	Not reported
Offsite country id:	Not reported
Offsite control:	NO
Unit of measure:	Pounds
Total amount transferred offsite for disposal:	0
Offsite TRF to WST broker for recycl m93 LBS:	6367
Offsite TRF to WST broker for recycl m93 BOE:	Mass Balance Calculations
Total amount transferred offsite for recycling:	6367
Total amount transferred offsite for energy recovery:	0
Total amount transferred offsite for treatment:	0
FRS ID - Transfer Location:	Not reported

Offsite RCRA id nr:	NVT330010000
Offsite transfer sequence number:	4
Offsite name:	US ECOLOGY NEVADA INC
Offsite street address:	HIGHWAY 95
Offsite City,State,Zip:	BEATTY, NV 89003
Offsite county:	NYE
Offsite province:	Not reported
Offsite country id:	Not reported
Offsite control:	NO
Unit of measure:	Pounds
Offsite other landfills m64 LBS:	3
Offsite other landfills m64 BOE:	Periodic/Random Monotoning Data
Total amount transferred offsite for disposal:	3
Total amount transferred offsite for recycling:	0
Total amount transferred offsite for energy recovery:	0
Total amount transferred offsite for treatment:	0
FRS ID - Transfer Location:	Not reported

HOWMET GLOBAL FASTENING SYSTEMS INC (Continued) **1008341131**

Details of Transfers to Publicly Owned Treatment Works:

Cas number:		007440473
Document control number:		1318216821660
Chemical name:	CHROMIUM	
Classification:		TRI
Unit of measure:		Pounds
POTW name:		SAN JOSE CREEK WATER RECLAMATION PLANT
POTW address:		1965 WORKMAN MILL ROAD
POTW City,State,Zip:		WHITTIER, CA 90601-1415
POTW county:		LOS ANGELES
Quantity transferred:		5.5
Basis of estimate:		Not reported
Discharges to water streams:		0
Discharges to water streams - basis of estimate:		Not reported
Discharges to other activities:		0
Discharges to other activities - basis of estimate:		Not reported
Released to air:		0
Released to air - basis of estimate:		Not reported
Sludge to disposal:		0
Sludge to disposal - basis of estimate:		Not reported
Sludge to incineration - metals:		0
Sludge to incineration - metals - basis of estimate:		Not reported
Sludge to agricultural applications:		0
Sludge to agricultural applications - basis of estimate:		Not reported
Other or unknown disposal:		5.5
Other or unknown disposal - basis of estimate:		Periodic/Random Monotoning Data
Other or unknown treatment:		0
Other or unknown treatment - basis of estimate:		Not reported
Sludge to incineration - nonmetals:		0
Sludge to incineration - nonmetals - basis of estimate:		Not reported
Total treated:		0
POTW Registry ID:		Not reported
Off Site - POTW Releases 81C:		0
Off Site - POTW Releases 81D:		5.5
Off Site - POTW Releases:		5.5
Experimental and Est. Treatment:		0
Experimental and Est. Treatment - Basis of Est.:		Not reported

TRI ID:		91744LCGLB135NU
Cas number:		007440020
Chemical name:	NICKEL	
Classification:		TRI
Unit of measure:		Pounds
Metal ind:		YES
Revision code 1:		Not reported
Revision code 2:		Not reported
Maximum amount on site:		04
Fugitive air emissions - total release pounds:		NA
Fugitive air emissions - total release range code:		Not reported
Total fugitive air emissions:		0
Fugitive air emissions - basis of estimate:		Not reported
Stack air emissions - release pounds:		0
Stack air emissions - release range code:		Not reported
Total stack air emissions:		0
Stack air emissions - basis of estimate:		Published Emission Factors
Total air emissions:		0

HOWMET GLOBAL FASTENING SYSTEMS INC (Continued) **1008341131**

Discharges to stream a - stream name:	NA
Total discharges to stream a:	0
Discharges to stream a - basis of estimate:	Not reported
Discharges to stream a - % from stormwater:	Not reported
Discharges to stream b - stream name:	Not reported
Total discharges to stream b:	Not reported
Discharges to stream b - basis of estimate:	Not reported
Discharges to stream b - % from stormwater:	Not reported
Discharges to stream c - stream name:	Not reported
Total discharges to stream c:	Not reported
Discharges to stream c - basis of estimate:	Not reported
Discharges to stream c - % from stormwater:	Not reported
Discharges to stream d - stream name:	Not reported
Total discharges to stream d:	Not reported
Discharges to stream d - basis of estimate:	Not reported
Discharges to stream d - % from stormwater:	Not reported
Discharges to stream e - stream name:	Not reported
Total discharges to stream e:	Not reported
Discharges to stream e - basis of estimate:	Not reported
Discharges to stream e - % from stormwater:	Not reported
Discharges to stream f - stream name:	Not reported
Total discharges to stream f:	Not reported
Discharges to stream f - basis of estimate:	Not reported
Discharges to stream f - % from stormwater:	Not reported
Discharges to stream g - stream name:	Not reported
Total discharges to stream g:	Not reported
Discharges to stream g - basis of estimate:	Not reported
Discharges to stream g - % from stormwater:	Not reported
Total number of receiving streams:	0
Total surface water discharge:	0
Total on-site underground inj - pounds:	Not reported
On-site underground inj - basis of estimate:	Not reported
Total on-site ugrnd inj to cl i wells - pounds:	0
On-site underground inj to c1 i wells - basis of estimate:	Not reported
Total on-site ugrnd inj to cl ii-v wells - pounds:	0
On-site ungrnd inj to cl ii-v wells - basis of estimate:	Not reported
Total on-site underground injection:	0
Total on-site landfills:	Not reported
On-site landfills - basis of estimate:	Not reported
Total on-site RCRA subtitle c landfills:	0
On-site RCRA subtitle c landfills - basis of estimate:	Not reported
Total other on-site landfills:	0
Other landfills - basis of estimate:	Not reported
Total on-site land treatment:	0
Land trtmt/appl farming - basis of estimate:	Not reported
Total surface impoundments:	Not reported
Surface impoundment - basis of estimate:	Not reported
Total RCRA c surface impoundments:	0
RCRA c Surface impoundment - basis of estimate:	Not reported
Total other surface impoundments:	0
Other surface impoundment - basis of estimate:	Not reported
Total other disposal:	0
Other disposal - basis of estimate:	Not reported
Total on-site land releases:	0
Total on-site releases:	0
Off-site - POTW releases:	1
Off-site - storage only:	0

HOWMET GLOBAL FASTENING SYSTEMS INC (Continued) **1008341131**

Off-site - solid/stab - metals:	0
Off-site - wastewater treatment release - metals:	0
Off-site - solid/stab - release - metals:	0
Off-site - wastewater treatment - metals:	0
Off-site - underground injection:	0
Off-site - underground injection - class 1 wells:	0
Off-site - underground injection - class ii-v wells:	0
Off-site - landfills/disposal surface impoundments:	0
Off-site - surface impoundment:	0
Off-site - RCRA subtitle c surface impoundments:	0
Off-site - other surface impoundments:	0
Off-site - other landfills:	1
Off-site - RCRA subtitle c landfills:	0
Off-site - disposal - land treatment:	0
Off-site - disposal - other land disposal:	0
Off-site - disposal - other off-site management:	.004
Off-site - disposal - transfer to waste broker:	0
Off-site - disposal - unknown:	0
Total transferred off site for disposal:	2.004
Off-site - recycling - solvents/organics recovery:	0
Off-site - recycling -metals recovery:	0
Off-site - recycling - other reuse or recovery:	0
Off-site - recycling - acid regeneration:	0
Off-site - recycling - transfer to waste broker:	16945
Total transferred off site for recycling:	16945
Off-site - energy recovery:	0
Off-site - transfer to waste broker for energy recovery:	0
Total transferred off site for energy recovery:	0
Off-site - POTW treatment:	0
Off-site - solid/stab treatment - non metals:	0
Off-site -incineration/thermal treatment:	0
Off-site - incineration/insignificant heat value:	0
Off-site - wastewater treatment - non-metals:	0
Off-site - other waste treatment:	0
Off-site - transfer to waste broker - waste treatment:	0
Total transferred off site for treatment:	0
Off-site - transfer to waste broker:	0
Total transferred off site for further waste management:	16946.004
Total POTW transfer:	1
Energy recovery on site current year:	0
Recycled on site current year:	0
Treated on site current year:	0
Total on-site waste management:	0
On-site energy recovery method 1:	Not Applicable
On-site energy recovery method 2:	Not reported
On-site energy recovery method 3:	Not Applicable
On-site energy recovery method 4:	Not reported
On-site recycling processes method 1:	Not Applicable
On-site recycling processes method 2:	Not reported
On-site recycling processes method 3:	Not reported
On-site recycling processes method 4:	Not reported
On-site recycling processes method 5:	Not reported
On-site recycling processes method 6:	Not reported
On-site recycling processes method 7:	Not reported
FRS Facility ID:	110020517065
Elemental Metal Included:	NO
Waste Rock Pile managed Indicator:	0

HOWMET GLOBAL FASTENING SYSTEMS INC (Continued) **1008341131**

Waste Rock Quantity:		Not reported
Off Site - POTW Releases 81C:		0
Off Site - POTW Releases 81D:		1
Chemical Activities and Uses:		
Cas number:		007440020
Document control number:		1318216821672
Chemical name:	NICKEL	
Classification:		TRI
Unit of measure:		Pounds
Produce the chemical:		No
Import the chemical:		No
On-site use of the chemical:		No
Sale or distribution of the chemical:		No
As a byproduct:		No
As a manufactured impurity:		No
Used as a reactant:		No
P101 feedstocks:		No
P102 raw materials:		No
P103 intermediates:		No
P104 initiators:		No
P199 other:		No
Added as a formulation component:		No
P201 additives:		No
P202 dyes:		No
P203 reaction diluents:		No
P204 initiators:		No
P205 solvents:		No
P206 inhibitors:		No
P207 emulsifiers:		No
P208 surfactants:		No
P209 lubricants:		No
P210 flame retardants:		No
P211 rheological modifiers:		No
P299 other:		No
Used as an article component:		Yes
Repackaging:		No
As a process impurity:		No
Processed / recycling:		No
Used as a chemical processing aid:		No
Z101 process solvents:		No
Z102 catalysts:		No
Z103 inhibitors:		No
Z104 initiators:		No
Z105 reaction terminators:		No
Z106 solution buffers:		No
Z199 other:		No
Used as a manufacturing aid:		No
Z201 process lubricants:		No
Z202 metalworking fluids:		No
Z203 coolants:		No
Z204 refrigerants:		No
Z205 hydraulic fluids:		No
Z299 other:		No
Ancillary or other use:		No
Z301 cleaner:		No
Z302 degreaser:		No
Z303 lubricant:		No

HOWMET GLOBAL FASTENING SYSTEMS INC (Continued) **1008341131**

Z304 fuel:	No
Z305 flame retardant:	No
Z306 waste treatment:	No
Z307 water treatment:	No
Z308 construction materials:	No
Z399 other:	No
Submitted Facility Name:	ARCONIC FASTENING SYSTEMS & RINGS
Submitted Street:	135 N UNRUH AVE
Submitted City:	CITY OF INDUSTRY
Submitted County:	LOS ANGELES
Submitted State:	CA
Submitted Zip Code:	91744
Submitted BIA Code:	Not reported
Submitted Tribe Name:	Not reported
Submitted Parent Company Name:	ARCONIC INC
Submitted Parent Company DB Number:	001339472
Submitted Standardized Parent Company Name:	ARCONIC INC
Submitted Primary NAICS Code:	332722
Submitted Industry Code:	332
Submitted Industry Name:	Fabricated Metals
Industry Code:	332
Industry Name:	Fabricated Metals
Last year the facility reported:	2019
First year the facility reported:	2003
Number of forms submitted:	2
Total number of forms submitted:	42 20200808

Detailed Source Reduction Activities and Methods:

Cas number:	007440020
Document control number:	1318216821672
Chemical name: NICKEL	
Classification:	TRI
Unit of measure:	Pounds
On-site limited releases - prior year:	0
On-site limited releases - current year:	0
On-site limited releases - following year:	0
On-site limited releases - 2nd-following year:	0
Other on-site releases - prior year:	1
Other on-site releases - current year:	0
Other on-site releases - following year:	0
Other on-site releases - 2nd-following year:	0
Off-site limited releases - prior year:	2
Off-site limited releases - current year:	1
Off-site limited releases - following year:	2
Off-site limited releases - 2nd-following year:	2
Other off-site releases - previous year:	0
Other off-site releases - current year:	1.004
Other off-site releases - following year:	1
Other off-site releases - 2nd-following year:	1
Energy recovery on site prior year:	0
Energy recovery on site current year:	0
Energy recovery on site following year:	0
Energy recovery on site 2nd-following year:	0
Energy recovery off site prior year:	0
Energy recovery off site current year:	0
Energy recovery off site following year:	0

HOWMET GLOBAL FASTENING SYSTEMS INC (Continued) **1008341131**

Energy recovery off site 2nd-following year:	0
Quantity recycled on site prior year:	0
Quantity recycled on site current year:	0
Quantity recycled on site following year:	0
Quantity recycled on site 2nd-following year:	0
Quantity recycled off site prior year:	15305
Quantity recycled off site current year:	16945
Quantity recycled off site following year:	22029
Quantity recycled off site 2nd-following year:	25418
Quantity treated on site prior year:	0
Quantity treated on site current year:	0
Quantity treated on site following year:	0
Quantity treated on site 2nd-following year:	0
Quantity treated off site prior year:	0
Quantity treated off site current year:	0
Quantity treated off site following year:	0
Quantity treated off site 2nd-following year:	0
Catastrophic releases or other one-time events:	Not reported
Prod ratio/activity index:	1.11
Prod ratio or activity:	PRODUCTION
1st SR reduction activity:	W13-IMPROVED MAINTENANCE SCHEDULING, RECORDKEEPING, OR PRO
1st SR activity ID meth code and desc 1:	T04 PARTICIPATIVE TEAM MANAGEMENT
1st SR activity ID meth code and desc 2:	T05 EMPLOYEE RECOMMENDATION (INDEPENDENT OF A FORMAL COMPA
1st SR activity ID meth code and desc 3:	Not reported
EST Ann REDN 1st source REDN act code and desc:	Not reported
2nd SR activity code and desc:	W36 IMPLEMENTED INSPECTION OR MONITORING PROGRAM OF POTENTI LEAK SOURCES
2nd SR activity ID meth code and desc 1:	T01 INTERNAL POLLUTION PREVENTION OPPORTUNITY AUDIT(S)
2nd SR activity ID meth code and desc 2:	T04 PARTICIPATIVE TEAM MANAGEMENT
2nd SR activity ID meth code and desc 3:	T05 EMPLOYEE RECOMMENDATION (INDEPENDENT OF A FORMAL COMPA
EST Ann REDN 2nd source REDN act code and desc:	Not reported
3rd SR activity code and desc:	W66 MODIFIED OR INSTALLED RINSE SYSTEMS
3rd SR activity ID meth code and desc 1:	T04 PARTICIPATIVE TEAM MANAGEMENT
3rd SR activity ID meth code and desc 2:	T10 VENDOR ASSISTANCE
3rd SR activity ID meth code and desc 3:	Not reported
EST Ann REDN 3rd source REDN act code and desc:	Not reported
4th SR activity code and desc:	Not reported
4th SR activity ID meth code and desc 1:	Not reported
4th SR activity ID meth code and desc 2:	Not reported
4th SR activity ID meth code and desc 3:	Not reported
EST Ann REDN 4th source REDN act code and desc:	Not reported

Detailed On-site Waste Treatment Methods and Efficiency:

Cas number:	007440020
Document control number:	1318216821672
Chemical name: NICKEL	
Classification:	TRI
Unit of measure:	Pounds
Stream 1 - waste stream code:	NA
Stream 1 - trtmt method - sequence 1:	Not reported
Stream 1 - trtmt method - sequence 2:	Not reported
Stream 1 - trtmt method - sequence 3:	Not reported
Stream 1 - trtmt method - sequence 4:	Not reported
Stream 1 - trtmt method - sequence 5:	Not reported
Stream 1 - trtmt method - sequence 6:	Not reported
Stream 1 - trtmt method - sequence 7:	Not reported
Stream 1 - trtmt method - sequence 8:	Not reported

HOWMET GLOBAL FASTENING SYSTEMS INC (Continued) **1008341131**

Stream 1 - based on operating data:	Not reported
Stream 2 - waste stream code:	Not reported
Stream 2 - trtmt method - sequence 1:	Not reported
Stream 2 - trtmt method - sequence 2:	Not reported
Stream 2 - trtmt method - sequence 3:	Not reported
Stream 2 - trtmt method - sequence 4:	Not reported
Stream 2 - trtmt method - sequence 5:	Not reported
Stream 2 - trtmt method - sequence 6:	Not reported
Stream 2 - trtmt method - sequence 7:	Not reported
Stream 2 - trtmt method - sequence 8:	Not reported
Stream 2 - based on operating data:	Not reported
Stream 3 - waste stream code:	Not reported
Stream 3 - trtmt method - sequence 1:	Not reported
Stream 3 - trtmt method - sequence 2:	Not reported
Stream 3 - trtmt method - sequence 3:	Not reported
Stream 3 - trtmt method - sequence 4:	Not reported
Stream 3 - trtmt method - sequence 5:	Not reported
Stream 3 - trtmt method - sequence 6:	Not reported
Stream 3 - trtmt method - sequence 7:	Not reported
Stream 3 - trtmt method - sequence 8:	Not reported
Stream 3 - based on operating data:	Not reported
Stream 4 - waste stream code:	Not reported
Stream 4 - trtmt method - sequence 1:	Not reported
Stream 4 - trtmt method - sequence 2:	Not reported
Stream 4 - trtmt method - sequence 3:	Not reported
Stream 4 - trtmt method - sequence 4:	Not reported
Stream 4 - trtmt method - sequence 5:	Not reported
Stream 4 - trtmt method - sequence 6:	Not reported
Stream 4 - trtmt method - sequence 7:	Not reported
Stream 4 - trtmt method - sequence 8:	Not reported
Stream 4 - based on operating data:	Not reported
Stream 5 - waste stream code:	Not reported
Stream 5 - trtmt method - sequence 1:	Not reported
Stream 5 - trtmt method - sequence 2:	Not reported
Stream 5 - trtmt method - sequence 3:	Not reported
Stream 5 - trtmt method - sequence 4:	Not reported
Stream 5 - trtmt method - sequence 5:	Not reported
Stream 5 - trtmt method - sequence 6:	Not reported
Stream 5 - trtmt method - sequence 7:	Not reported
Stream 5 - trtmt method - sequence 8:	Not reported
Stream 5 - based on operating data:	Not reported

Details of Off-site Transfers:

Cas number:		007440020
Document control number:		1318216821672
Chemical name:	NICKEL	
Classification:		TRI
Offsite RCRA id nr:		CAD097030993
Offsite transfer sequence number:		2
Offsite name:		EVOQUA WATER TECHNOLOGIES LLC
Offsite street address:		5375 SOUTH BOYLE AVENUE
Offsite City,State,Zip:		LOS ANGELES, CA 90058
Offsite county:		LOS ANGELES
Offsite province:		Not reported
Offsite country id:		Not reported
Offsite control:		NO
Unit of measure:		Pounds

HOWMET GLOBAL FASTENING SYSTEMS INC (Continued) **1008341131**

Offsite other off-site mgmt m90 LBS:	.004
Offsite other off-site mgmt m90 BOE:	Periodic/Random Monotoning Data
Total amount transferred offsite for disposal:	.004
Total amount transferred offsite for recycling:	0
Total amount transferred offsite for energy recovery:	0
Total amount transferred offsite for treatment:	0
FRS ID - Transfer Location:	Not reported
Offsite RCRA id nr:	NVT330010000
Offsite transfer sequence number:	3
Offsite name:	US ECOLOGY NEVADA INC
Offsite street address:	HIGHWAY 95
Offsite City,State,Zip:	BEATTY, NV 89003
Offsite county:	NYE
Offsite province:	Not reported
Offsite country id:	Not reported
Offsite control:	NO
Unit of measure:	Pounds
Offsite other landfills m64 LBS:	1
Offsite other landfills m64 BOE:	Periodic/Random Monotoning Data
Total amount transferred offsite for disposal:	1
Total amount transferred offsite for recycling:	0
Total amount transferred offsite for energy recovery:	0
Total amount transferred offsite for treatment:	0
FRS ID - Transfer Location:	Not reported
Offsite RCRA id nr:	CAL000285999
Offsite transfer sequence number:	4
Offsite name:	LETVIN AND SONS
Offsite street address:	13210 S. FIGUEROA STREET
Offsite City,State,Zip:	LOS ANGLELES, CA 90061
Offsite county:	LOS ANGELES
Offsite province:	Not reported
Offsite country id:	Not reported
Offsite control:	NO
Unit of measure:	Pounds
Total amount transferred offsite for disposal:	0
Offsite TRF to WST broker for recycl m93 LBS:	16945
Offsite TRF to WST broker for recycl m93 BOE:	Mass Balance Calculations
Total amount transferred offsite for recycling:	16945
Total amount transferred offsite for energy recovery:	0
Total amount transferred offsite for treatment:	0
FRS ID - Transfer Location:	Not reported

Details of Transfers to Publicly Owned Treatment Works:

Cas number:	007440020
Document control number:	1318216821672
Chemical name: NICKEL	
Classification:	TRI
Unit of measure:	Pounds
POTW name:	SAN JOSE CREEK WATER RECLAMATION PLANT
POTW address:	1965 WORKMAN MILL ROAD
POTW City,State,Zip:	WHITTIER, CA 90601-1415
POTW county:	LOS ANGELES
Quantity transferred:	1
Basis of estimate:	Not reported
Discharges to water streams:	0

HOWMET GLOBAL FASTENING SYSTEMS INC (Continued) **1008341131**

Discharges to water streams - basis of estimate:	Not reported
Discharges to other activities:	0
Discharges to other activities - basis of estimate:	Not reported
Released to air:	0
Released to air - basis of estimate:	Not reported
Sludge to disposal:	0
Sludge to disposal - basis of estimate:	Not reported
Sludge to incineration - metals:	0
Sludge to incineration - metals - basis of estimate:	Not reported
Sludge to agricultural applications:	0
Sludge to agricultural applications - basis of estimate:	Not reported
Other or unknown disposal:	1
Other or unknown disposal - basis of estimate:	Periodic/Random Monotoning Data
Other or unknown treatment:	0
Other or unknown treatment - basis of estimate:	Not reported
Sludge to incineration - nonmetals:	0
Sludge to incineration - nonmetals - basis of estimate:	Not reported
Total treated:	0
POTW Registry ID:	Not reported
Off Site - POTW Releases 81C:	0
Off Site - POTW Releases 81D:	1
Off Site - POTW Releases:	1
Experimental and Est. Treatment:	0
Experimental and Est. Treatment - Basis of Est.:	Not reported

WDS:

Name:	ALCOA GLOBAL FASTENERS INC
Address:	135 N Unruh Ave
City:	CITY OF INDUSTRY
Facility ID:	4 19I017688
Facility Type:	Industrial - Facility that treats and/or disposes of liquid or semisolid wastes from any servicing, producing, manufacturing or processing operation of whatever nature, including mining, gravel washing, geothermal operations, air conditioning, ship building and repairing, oil production, storage and disposal operations, water pumping.
Facility Status:	Active - Any facility with a continuous or seasonal discharge that is under Waste Discharge Requirements.
NPDES Number:	CAS000001 The 1st 2 characters designate the state. The remaining 7 are assigned by the Regional Board
Subregion:	4
Facility Telephone:	6268558538
Facility Contact:	GONZALES AJ
Agency Name:	ALCOA GLOBAL FASTENERS INC
Agency Address:	135 N. Unruh Ave.
Agency City,St,Zip:	City Of Industry 917444427
Agency Contact:	GONZALES AJ
Agency Telephone:	6268558538
Agency Type:	Private
SIC Code:	0
SIC Code 2:	Not reported
Primary Waste Type:	Not reported
Primary Waste:	Not reported
Waste Type2:	Not reported
Waste2:	Not reported
Primary Waste Type:	Not reported

HOWMET GLOBAL FASTENING SYSTEMS INC (Continued) **1008341131**

Secondary Waste: Not reported
Secondary Waste Type: Not reported
Design Flow: 0
Baseline Flow: 0
Reclamation: Not reported
POTW: Not reported
Treat To Water: Minor Threat to Water Quality. A violation of a regional board order should cause a relatively minor impairment of beneficial uses compared to a major or minor threat. Not: All nurds without a TTWQ will be considered a minor threat to water quality unless coded at a higher Level. A Zero (0) may be used to code those NURDS that are found to represent no threat to water quality.
Complexity: Category C - Facilities having no waste treatment systems, such as cooling water dischargers or thosewho must comply through best management practices, facilities with passive waste treatment and disposal systems, such as septic systems with subsurface disposal, or dischargers having waste storage systems with land disposal such as dairy waste ponds.

WIP:
Name: SCREWCORP UNRUH FACILITY
Address: 135 N Unruh Ave
City,State,Zip: CITY OF INDUSTRY (CORPORATE NAME INDUSTRY), CA 91744
Region: 4
File Number: 102.0038
File Status: Historical
Staff: AHEATH
Facility Suite: Not reported

M65 **CA AST** **A100344493**
SSE **135 N UNRUH AVE** **N/A**
1/8-1/4 **INDUSTRY, CA**
0.245 mi.
1295 ft. **Site 2 of 7 in cluster M**

Relative:
Higher

Actual:
312 ft.

AST:
Name: Not reported
Address: 135 N UNRUH AVE
City/Zip: INDUSTRY,
Certified Unified Program Agencies: Los Angeles County
Owner: ALCOA FASTENING SYSTEMS
Total Gallons: 3701
CERSID: Not reported
Facility ID: Not reported
Business Name: Not reported
Phone: Not reported
Fax: Not reported
Mailing Address: Not reported
Mailing Address City: Not reported
Mailing Address State: Not reported
Mailing Address Zip Code: Not reported
Operator Name: Not reported
Operator Phone: Not reported
Owner Phone: Not reported
Owner Mail Address: Not reported
Owner State: Not reported
Owner Zip Code: Not reported

(Continued) **A100344493**

Owner Country:	Not reported
Property Owner Name:	Not reported
Property Owner Phone:	Not reported
Property Owner Mailing Address:	Not reported
Property Owner City:	Not reported
Property Owner Stat :	Not reported
Property Owner Zip Code:	Not reported
Property Owner Country:	Not reported
EPAID:	Not reported

M66 **SCREWCORP** **CA HIST UST** **1000225242**
SSE **135 UNRUH AVE** **N/A**
1/8-1/4 **CITY OF INDUSTRY, CA 91744**
0.245 mi.
1295 ft. **Site 3 of 7 in cluster M**

Relative:
Higher

Actual:
312 ft.

HIST UST:

Name:	SCREWCORP
Address:	135 UNRUH AVE
City,State,Zip:	CITY OF INDUSTRY, CA 91744
File Number:	Not reported
URL:	Not reported
Region:	STATE
Facility ID:	00000017511
Facility Type:	Other
Other Type:	Not reported
Contact Name:	BRUCE FINKENHAGEN
Telephone:	8189683831
Owner Name:	VSI CORPORATION
Owner Address:	600 N.ROSEMEAD
Owner City,St,Zip:	PASADENA, CA 91107
Total Tanks:	0001
Tank Num:	001
Container Num:	1
Year Installed:	1975
Tank Capacity:	00003000
Tank Used for:	PRODUCT
Type of Fuel:	UNLEADED
Container Construction Thickness:	Not reported
Leak Detection:	None

M67 **HOWMET GLOBAL FASTENING SYSTEMS INC.** **CA CPS-SLIC** **U003062214**
SSE **135 N UNRUH AVE** **CA CERS HAZ WASTE** **N/A**
1/8-1/4 **INDUSTRY, CA 91744** **CA HIST UST**
0.245 mi. **CA CERS TANKS**
1295 ft. **Site 4 of 7 in cluster M** **CA EMI**
CA HAZNET

Relative:
Higher

CA LOS ANGELES CO. HMS
CA CERS

Actual:
312 ft.

CPS-SLIC:

Name:	SCREWCORP UNRUH FACILITY
Address:	135 N. UNRUH AVE.
City,State,Zip:	CITY OF INDUSTRY, CA 91744
Region:	STATE

HOWMET GLOBAL FASTENING SYSTEMS INC. (Continued) **U003062214**

Facility Status:	**Completed - Case Closed**
Status Date:	06/11/1987
Global Id:	T10000014211
Lead Agency:	LOS ANGELES RWQCB (REGION 4)
Lead Agency Case Number:	Not reported
Latitude:	34.02885
Longitude:	-117.96453
Case Type:	Cleanup Program Site
Case Worker:	WIP
Local Agency:	Not reported
RB Case Number:	102.0038
File Location:	Not reported
Potential Media Affected:	Not reported
Potential Contaminants of Concern:	Not reported
Site History:	Not reported

Click here to access the California GeoTracker records for this facility:

CERS HAZ WASTE:

Name:	HOWMET GLOBAL FASTENING SYSTEMS INC.
Address:	135 N UNRUH AVE
City,State,Zip:	INDUSTRY, CA 91744
Site ID:	384551
CERS ID:	10286128
CERS Description:	Hazardous Waste Generator

Name:	HOWMET GLOBAL FASTENING SYSTEMS INC.
Address:	135 N UNRUH AVE
City,State,Zip:	INDUSTRY, CA 91744
Site ID:	384551
CERS ID:	10286128
CERS Description:	RCRA LQ HW Generator

Name:	HOWMET GLOBAL FASTENING SYSTEMS INC.
Address:	135 N UNRUH AVE
City,State,Zip:	INDUSTRY, CA 91744
Site ID:	384551
CERS ID:	10286128
CERS Description:	Hazardous Waste Onsite Treatment

HIST UST:

Name:	SCREWCORP
Address:	135 N UNRUH
City,State,Zip:	CITY OF INDUSTRY, CA 91744
File Number:	000285C9
URL:	http://geotracker.waterboards.ca.gov/ustpdfs/pdf/000285C9.pdf
Region:	Not reported
Facility ID:	Not reported
Facility Type:	Not reported
Other Type:	Not reported
Contact Name:	Not reported
Telephone:	Not reported
Owner Name:	Not reported
Owner Address:	Not reported
Owner City,St,Zip:	Not reported
Total Tanks:	Not reported

HOWMET GLOBAL FASTENING SYSTEMS INC. (Continued) **U003062214**

Tank Num:	Not reported
Container Num:	Not reported
Year Installed:	Not reported
Tank Capacity:	Not reported
Tank Used for:	Not reported
Type of Fuel:	Not reported
Container Construction Thickness:	Not reported
Leak Detection:	Not reported

Click here for Geo Tracker PDF:

CERS TANKS:

Name:	HOWMET GLOBAL FASTENING SYSTEMS INC.
Address:	135 N UNRUH AVE
City,State,Zip:	INDUSTRY, CA 91744
Site ID:	384551
CERS ID:	10286128
CERS Description:	Aboveground Petroleum Storage

EMI:

Name:	SCREW CORP
Address:	135 N UNRUH AV
City,State,Zip:	INDUSTRY, CA 91744
Year:	1997
County Code:	19
Air Basin:	SC
Facility ID:	11296
Air District Name:	SC
SIC Code:	3452
Air District Name:	SOUTH COAST AQMD
Community Health Air Pollution Info System:	Not reported
Consolidated Emission Reporting Rule:	Not reported
Total Organic Hydrocarbon Gases Tons/Yr:	3
Reactive Organic Gases Tons/Yr:	2
Carbon Monoxide Emissions Tons/Yr:	0
NOX - Oxides of Nitrogen Tons/Yr:	0
SOX - Oxides of Sulphur Tons/Yr:	0
Particulate Matter Tons/Yr:	0
Part. Matter 10 Micrometers and Smllr Tons/Yr:	0

Name:	SCREW CORP
Address:	135 N UNRUH AV
City,State,Zip:	INDUSTRY, CA 91744
Year:	1998
County Code:	19
Air Basin:	SC
Facility ID:	11296
Air District Name:	SC
SIC Code:	3452
Air District Name:	SOUTH COAST AQMD
Community Health Air Pollution Info System:	Not reported
Consolidated Emission Reporting Rule:	Not reported
Total Organic Hydrocarbon Gases Tons/Yr:	3
Reactive Organic Gases Tons/Yr:	2
Carbon Monoxide Emissions Tons/Yr:	0
NOX - Oxides of Nitrogen Tons/Yr:	0

HOWMET GLOBAL FASTENING SYSTEMS INC. (Continued) **U003062214**

SOX - Oxides of Sulphur Tons/Yr:	0
Particulate Matter Tons/Yr:	0
Part. Matter 10 Micrometers and Smllr Tons/Yr:	0

Name:	SCREW CORP
Address:	135 N UNRUH AV
City,State,Zip:	INDUSTRY, CA 91744
Year:	1999
County Code:	19
Air Basin:	SC
Facility ID:	11296
Air District Name:	SC
SIC Code:	3452
Air District Name:	SOUTH COAST AQMD
Community Health Air Pollution Info System:	Not reported
Consolidated Emission Reporting Rule:	Not reported
Total Organic Hydrocarbon Gases Tons/Yr:	3
Reactive Organic Gases Tons/Yr:	2
Carbon Monoxide Emissions Tons/Yr:	0
NOX - Oxides of Nitrogen Tons/Yr:	0
SOX - Oxides of Sulphur Tons/Yr:	0
Particulate Matter Tons/Yr:	0
Part. Matter 10 Micrometers and Smllr Tons/Yr:	0

Name:	SCREW CORP
Address:	135 N UNRUH AV
City,State,Zip:	INDUSTRY, CA 91744
Year:	2000
County Code:	19
Air Basin:	SC
Facility ID:	11296
Air District Name:	SC
SIC Code:	3452
Air District Name:	SOUTH COAST AQMD
Community Health Air Pollution Info System:	Not reported
Consolidated Emission Reporting Rule:	Not reported
Total Organic Hydrocarbon Gases Tons/Yr:	3
Reactive Organic Gases Tons/Yr:	2
Carbon Monoxide Emissions Tons/Yr:	0
NOX - Oxides of Nitrogen Tons/Yr:	0
SOX - Oxides of Sulphur Tons/Yr:	0
Particulate Matter Tons/Yr:	0
Part. Matter 10 Micrometers and Smllr Tons/Yr:	0

Name:	SCREW CORP
Address:	135 N UNRUH AV
City,State,Zip:	INDUSTRY, CA 91744
Year:	2001
County Code:	19
Air Basin:	SC
Facility ID:	11296
Air District Name:	SC
SIC Code:	3452
Air District Name:	SOUTH COAST AQMD
Community Health Air Pollution Info System:	Not reported
Consolidated Emission Reporting Rule:	Not reported
Total Organic Hydrocarbon Gases Tons/Yr:	3

HOWMET GLOBAL FASTENING SYSTEMS INC. (Continued) **U003062214**

Reactive Organic Gases Tons/Yr:	2
Carbon Monoxide Emissions Tons/Yr:	0
NOX - Oxides of Nitrogen Tons/Yr:	0
SOX - Oxides of Sulphur Tons/Yr:	0
Particulate Matter Tons/Yr:	0
Part. Matter 10 Micrometers and Smllr Tons/Yr:	0

HAZNET:

Name:	HOWMET GLOBAL FASTENING SYSTEMS INC
Address:	135 N UNRUH AVE
Address 2:	Not reported
City,State,Zip:	CITY OF INDUSTRY, CA 917444427
Contact:	EDGAR HERRERA
Telephone:	6269375405
Mailing Name:	Not reported
Mailing Address:	135 N UNRUH AVE
Year:	2019
Gepaid:	CAD030865299
TSD EPA ID:	CAT080013352
CA Waste Code:	221 - Waste oil and mixed oil
Disposal Method:	H039 - Other Recovery Of Reclamation For Reuse Including Acid Regeneration, Organics Recovery Ect
Tons:	8.75250
Year:	2019
Gepaid:	CAD030865299
TSD EPA ID:	NVT330010000
CA Waste Code:	181 - Other inorganic solid waste
Disposal Method:	H132 - Landfill Or Surface Impoundment That Will Be Closed As Landfill(To Include On-Site Treatment And/Or Stabilization)
Tons:	7.99800
Year:	2019
Gepaid:	CAD030865299
TSD EPA ID:	NVT330010000
CA Waste Code:	221 - Waste oil and mixed oil
Disposal Method:	H039 - Other Recovery Of Reclamation For Reuse Including Acid Regeneration, Organics Recovery Ect
Tons:	0.87500
Year:	2019
Gepaid:	CAD030865299
TSD EPA ID:	NVT330010000
CA Waste Code:	343 - Unspecified organic liquid mixture
Disposal Method:	H039 - Other Recovery Of Reclamation For Reuse Including Acid Regeneration, Organics Recovery Ect
Tons:	0.24750
Year:	2019
Gepaid:	CAD030865299
TSD EPA ID:	UTD048406144
CA Waste Code:	141 - Off-specification, aged or surplus inorganics
Disposal Method:	H141 - Storage, Bulking, And/Or Transfer Off Site--No Treatment/Reovery (H010-H129) Or (H131-H135)
Tons:	0.00700

HOWMET GLOBAL FASTENING SYSTEMS INC. (Continued) **U003062214**

Year:	2019
Gepaid:	CAD030865299
TSD EPA ID:	CAT080013352
CA Waste Code:	135 - Unspecified aqueous solution
Disposal Method:	H039 - Other Recovery Of Reclamation For Reuse Including Acid Regeneration, Organics Recovery Ect
Tons:	4.62000

Year:	2019
Gepaid:	CAD030865299
TSD EPA ID:	NVT330010000
CA Waste Code:	122 - Alkaline solution without metals pH >= 12.5
Disposal Method:	H039 - Other Recovery Of Reclamation For Reuse Including Acid Regeneration, Organics Recovery Ect
Tons:	1.83950

Year:	2019
Gepaid:	CAD030865299
TSD EPA ID:	NVT330010000
CA Waste Code:	171 - Metal sludge (Alkaline solution (pH >= 12.5) with metals)
Disposal Method:	H132 - Landfill Or Surface Impoundment That Will Be Closed As Landfill(To Include On-Site Treatment And/Or Stabilization)
Tons:	2.75100

Year:	2019
Gepaid:	CAD030865299
TSD EPA ID:	UTD048406144
CA Waste Code:	133 - Aqueous solution with total organic residues 10 percent or more
Disposal Method:	H141 - Storage, Bulking, And/Or Transfer Off Site--No Treatment/Reovery (H010-H129) Or (H131-H135)
Tons:	1.02800

Year:	2019
Gepaid:	CAD030865299
TSD EPA ID:	UTD048406144
CA Waste Code:	223 - Unspecified oil-containing waste
Disposal Method:	H141 - Storage, Bulking, And/Or Transfer Off Site--No Treatment/Reovery (H010-H129) Or (H131-H135)
Tons:	24.22200

Click this hyperlink while viewing on your computer to access
38 additional CA HAZNET: record(s) in the EDR Site Report.

LOS ANGELES CO. HMS:

Name:	SCREW CORP
Address:	135 N UNRUH AVE
City,State,Zip:	LA PUENTE, CA 91744
Region:	LA
Permit Category:	Not reported
Facility Id:	006287-I06505
Facility Type:	Not reported
Facility Status:	OPEN
Area:	6H
Permit Number:	Not reported
Permit Status:	Not reported

HOWMET GLOBAL FASTENING SYSTEMS INC. (Continued) **U003062214**

CERS:
Name: HOWMET GLOBAL FASTENING SYSTEMS INC.
Address: 135 N UNRUH AVE
City,State,Zip: CITY OF INDUSTRY, CA 91744
Site ID: 4088
CERS ID: 110020517065
CERS Description: US EPA Air Emission Inventory System (EIS)

Affiliation:
Affiliation Type Desc: Parent Company
Entity Name: HOWMET AEROSPACE INC.
Entity Title: Not reported
Affiliation Address: Not reported
Affiliation City: Not reported
Affiliation State: Not reported
Affiliation Country: Not reported
Affiliation Zip: 91744
Affiliation Phone: Not reported

Affiliation Type Desc: Public Contact
Entity Name: GREG EMANUELSON
Entity Title: Not reported
Affiliation Address: Not reported
Affiliation City: Not reported
Affiliation State: Not reported
Affiliation Country: Not reported
Affiliation Zip: Not reported
Affiliation Phone: Not reported

Affiliation Type Desc: Company Official
Entity Name: Hady Elkobaitry
Entity Title: Director of Operations
Affiliation Address: Not reported
Affiliation City: Not reported
Affiliation State: Not reported
Affiliation Country: Not reported
Affiliation Zip: 91744
Affiliation Phone: Not reported

Affiliation Type Desc: Environmental Contact
Entity Name: GREG EMANNUELSON
Entity Title: EHS MANAGER
Affiliation Address: 135 N UNRUH AVE
Affiliation City: INDUSTRY
Affiliation State: CA
Affiliation Country: Not reported
Affiliation Zip: Not reported
Affiliation Phone: Not reported

Affiliation Type Desc: Operator
Entity Name: GREG EMANUELSON
Entity Title: OPERATOR
Affiliation Address: 135 N UNRUH AVE
Affiliation City: INDUSTRY
Affiliation State: CA
Affiliation Country: Not reported
Affiliation Zip: Not reported

HOWMET GLOBAL FASTENING SYSTEMS INC. (Continued) **U003062214**

Affiliation Phone:	Not reported
Affiliation Type Desc:	Property Owner
Entity Name:	ALCOA FASTENING SYS
Entity Title:	Not reported
Affiliation Address:	135 N UNRUH AVE
Affiliation City:	INDUSTRY
Affiliation State:	Not reported
Affiliation Country:	Not reported
Affiliation Zip:	Not reported
Affiliation Phone:	Not reported
Affiliation Type Desc:	Environmental Contact
Entity Name:	GREG EMANUELSON
Entity Title:	EHS MANAGER
Affiliation Address:	Not reported
Affiliation City:	Not reported
Affiliation State:	Not reported
Affiliation Country:	Not reported
Affiliation Zip:	Not reported
Affiliation Phone:	Not reported
Affiliation Type Desc:	Environmental Contact
Entity Name:	GREG EMANUELSON
Entity Title:	ENVIRONMENTAL CONTACT
Affiliation Address:	135 N UNRUH AVE
Affiliation City:	INDUSTRY
Affiliation State:	CA
Affiliation Country:	Not reported
Affiliation Zip:	Not reported
Affiliation Phone:	Not reported
Affiliation Type Desc:	Facility Owner
Entity Name:	ALCOA GLOBAL FASTENERS
Entity Title:	OWNER
Affiliation Address:	135 N UNRUH AVE
Affiliation City:	INDUSTRY
Affiliation State:	CA
Affiliation Country:	Not reported
Affiliation Zip:	Not reported
Affiliation Phone:	Not reported
Affiliation Type Desc:	Public Contact
Entity Name:	Hady Elkobaitry
Entity Title:	Not reported
Affiliation Address:	Not reported
Affiliation City:	Not reported
Affiliation State:	Not reported
Affiliation Country:	Not reported
Affiliation Zip:	91744
Affiliation Phone:	6268552444
Affiliation Type Desc:	Environmental Contact
Entity Name:	TIM PHUNG
Entity Title:	OP MANAGER
Affiliation Address:	3E COMPANY REGULATORY DEPT/WALGREEN CO 3207 GRE
Affiliation City:	CARLSBAD

HOWMET GLOBAL FASTENING SYSTEMS INC. (Continued) **U003062214**

Affiliation State: CA
Affiliation Country: Not reported
Affiliation Zip: Not reported
Affiliation Phone: Not reported

Affiliation Type Desc: Technical Contact
Entity Name: Edgar Herrera
Entity Title: Not reported
Affiliation Address: Not reported
Affiliation City: Not reported
Affiliation State: Not reported
Affiliation Country: Not reported
Affiliation Zip: 91744
Affiliation Phone: 6268552404

Name: HOWMET GLOBAL FASTENING SYSTEMS INC.
Address: 135 N UNRUH AVE
City,State,Zip: CITY OF INDUSTRY, CA 91744
Site ID: 4088
CERS ID: 91744LCGLB135NU
CERS Description: Toxic Release Inventory

Affiliation:
Affiliation Type Desc: Parent Company
Entity Name: HOWMET AEROSPACE INC.
Entity Title: Not reported
Affiliation Address: Not reported
Affiliation City: Not reported
Affiliation State: Not reported
Affiliation Country: Not reported
Affiliation Zip: 91744
Affiliation Phone: Not reported

Affiliation Type Desc: Public Contact
Entity Name: GREG EMANUELSON
Entity Title: Not reported
Affiliation Address: Not reported
Affiliation City: Not reported
Affiliation State: Not reported
Affiliation Country: Not reported
Affiliation Zip: Not reported
Affiliation Phone: Not reported

Affiliation Type Desc: Company Official
Entity Name: Hady Elkobaitry
Entity Title: Director of Operations
Affiliation Address: Not reported
Affiliation City: Not reported
Affiliation State: Not reported
Affiliation Country: Not reported
Affiliation Zip: 91744
Affiliation Phone: Not reported

Affiliation Type Desc: Environmental Contact
Entity Name: GREG EMANNUELSON
Entity Title: EHS MANAGER
Affiliation Address: 135 N UNRUH AVE

HOWMET GLOBAL FASTENING SYSTEMS INC. (Continued) **U003062214**

Affiliation City:	INDUSTRY
Affiliation State:	CA
Affiliation Country:	Not reported
Affiliation Zip:	Not reported
Affiliation Phone:	Not reported
Affiliation Type Desc:	Operator
Entity Name:	GREG EMANUELSON
Entity Title:	OPERATOR
Affiliation Address:	135 N UNRUH AVE
Affiliation City:	INDUSTRY
Affiliation State:	CA
Affiliation Country:	Not reported
Affiliation Zip:	Not reported
Affiliation Phone:	Not reported
Affiliation Type Desc:	Property Owner
Entity Name:	ALCOA FASTENING SYS
Entity Title:	Not reported
Affiliation Address:	135 N UNRUH AVE
Affiliation City:	INDUSTRY
Affiliation State:	Not reported
Affiliation Country:	Not reported
Affiliation Zip:	Not reported
Affiliation Phone:	Not reported
Affiliation Type Desc:	Environmental Contact
Entity Name:	GREG EMANUELSON
Entity Title:	EHS MANAGER
Affiliation Address:	Not reported
Affiliation City:	Not reported
Affiliation State:	Not reported
Affiliation Country:	Not reported
Affiliation Zip:	Not reported
Affiliation Phone:	Not reported
Affiliation Type Desc:	Environmental Contact
Entity Name:	GREG EMANUELSON
Entity Title:	ENVIRONMENTAL CONTACT
Affiliation Address:	135 N UNRUH AVE
Affiliation City:	INDUSTRY
Affiliation State:	CA
Affiliation Country:	Not reported
Affiliation Zip:	Not reported
Affiliation Phone:	Not reported
Affiliation Type Desc:	Facility Owner
Entity Name:	ALCOA GLOBAL FASTENERS
Entity Title:	OWNER
Affiliation Address:	135 N UNRUH AVE
Affiliation City:	INDUSTRY
Affiliation State:	CA
Affiliation Country:	Not reported
Affiliation Zip:	Not reported
Affiliation Phone:	Not reported
Affiliation Type Desc:	Public Contact

HOWMET GLOBAL FASTENING SYSTEMS INC. (Continued) **U003062214**

Entity Name:	Hady Elkobaitry
Entity Title:	Not reported
Affiliation Address:	Not reported
Affiliation City:	Not reported
Affiliation State:	Not reported
Affiliation Country:	Not reported
Affiliation Zip:	91744
Affiliation Phone:	6268552444
Affiliation Type Desc:	Environmental Contact
Entity Name:	TIM PHUNG
Entity Title:	OP MANAGER
Affiliation Address:	3E COMPANY REGULATORY DEPT/WALGREEN CO 3207 GRE
Affiliation City:	CARLSBAD
Affiliation State:	CA
Affiliation Country:	Not reported
Affiliation Zip:	Not reported
Affiliation Phone:	Not reported
Affiliation Type Desc:	Technical Contact
Entity Name:	Edgar Herrera
Entity Title:	Not reported
Affiliation Address:	Not reported
Affiliation City:	Not reported
Affiliation State:	Not reported
Affiliation Country:	Not reported
Affiliation Zip:	91744
Affiliation Phone:	6268552404
Name:	HOWMET GLOBAL FASTENING SYSTEMS INC.
Address:	135 N UNRUH AVE
City,State,Zip:	INDUSTRY, CA 91744
Site ID:	384551
CERS ID:	10286128
CERS Description:	Chemical Storage Facilities

Violations:

Site ID:	384551
Site Name:	Howmet Global Fastening Systems Inc.
Violation Date:	04-24-2019
Citation:	22 CCR 45 67450.3(c)(7) - California Code of Regulations, Title 22, Chapter 45, Section(s) 67450.3(c)(7)
Violation Description:	Failure to permanently mark the exterior of each Fixed TU with the name of the person which owns or operates the FTU, facility identification number and an individual serial number.
Violation Notes:	Returned to compliance on 05/13/2019. OBSERVATION: The requirements for permanently marking the exterior of the treatment unit has not been completed. CORRECTIVE ACTION: Permanently mark the exterior of each FTU with the name of the person which owns or operates the FTU, facility identification number and an individual serial number. Provide photos and other supporting documentation that demonstrate compliance with this requirement to the CUPA.
Violation Division:	Los Angeles County Fire Department
Violation Program:	PBR
Violation Source:	CERS
Site ID:	384551

HOWMET GLOBAL FASTENING SYSTEMS INC. (Continued) **U003062214**

Site Name:	Howmet Global Fastening Systems Inc.
Violation Date:	04-24-2019
Citation:	22 CCR 15 66265.192(k) - California Code of Regulations, Title 22, Chapter 15, Section(s) 66265.192(k)
Violation Description:	Failure to include all required information in the new tank system assessment.
Violation Notes:	Returned to compliance on 05/31/2019. OBSERVATION: The written hazardous waste tank system assessment for the used oil tank system did not include the following as stated in 22 CCR 15 66265.192(k)(7): Description and evaluation of secondary containment for the tank system (secondary containment must meet minimum standards as specified in subsections (j)(1) through (j)(3) of this section) including applicable secondary containment for ancillary equipment as required in subsection 66265.193(f) CORRECTIVE ACTION: Revise the written hazardous waste tank system assessment for the used oil tank system in accordance with 22 CCR 15 66265.192(k) and submit a copy to the CUPA.
Violation Division:	Los Angeles County Fire Department
Violation Program:	HWLQG
Violation Source:	CERS
Site ID:	384551
Site Name:	Howmet Global Fastening Systems Inc.
Violation Date:	04-24-2019
Citation:	HSC 6.95 25508(a)(1) - California Health and Safety Code, Chapter 6.95, Section(s) 25508(a)(1)
Violation Description:	Failure to complete and electronically submit hazardous material inventory information for all reportable hazardous materials on site at or above reportable quantities.
Violation Notes:	Returned to compliance on 05/02/2019. OBSERVATION: The business failed to complete and electronically submit chemical inventory information for all reportable hazardous materials on site at or above reportable quantities. CORRECTIVE ACTION: Complete and electronically submit the chemical inventory information for all reportable hazardous materials on site at or above reportable quantities.
Violation Division:	Los Angeles County Fire Department
Violation Program:	HMRRP
Violation Source:	CERS
Site ID:	384551
Site Name:	Howmet Global Fastening Systems Inc.
Violation Date:	04-24-2019
Citation:	22 CCR 12 66262.11 - California Code of Regulations, Title 22, Chapter 12, Section(s) 66262.11
Violation Description:	Failure to determine if the waste generated is a hazardous waste.
Violation Notes:	Returned to compliance on 05/31/2019. OBSERVATION: Molten salt process, Kolene & Sulfuric Acid rinse waste water being discharge to POTW. Hazardous Waste determination analysis were not available for review at time of inspection. Any person who generates a waste shall determine if the waste is a hazardous waste. Per 22 CCR 66262.11 A person who generates a waste, as defined in section 66261.2, shall determine if that waste is a hazardous waste using the following method: (a) the generator shall first determine if the waste is excluded from regulation under section 66261.4 or section 25143.2 of the Health and Safety Code; (b) the generator shall then determine if the waste is listed as a hazardous waste in articles 4 or 4.1 of chapter 11 or in Appendix X of chapter 11 of this division. If the waste is listed in Appendix X and is not listed in articles 4 or 4.1

HOWMET GLOBAL FASTENING SYSTEMS INC. (Continued) **U003062214**

	of chapter 11, the generator may determine that the waste from his particular facility or operation is not a hazardous waste by either: (1) [Truncated]
Violation Division:	Los Angeles County Fire Department
Violation Program:	HWLQG
Violation Source:	CERS
Site ID:	384551
Site Name:	Howmet Global Fastening Systems Inc.
Violation Date:	04-24-2019
Citation:	HSC 6.95 25508(a)(1) - California Health and Safety Code, Chapter 6.95, Section(s) 25508(a)(1)
Violation Description:	Failure to complete and electronically submit a site map with all required content.
Violation Notes:	Returned to compliance on 05/02/2019. OBSERVATION: The business failed to complete and electronically submit a site map with all required content some of which are including: north orientation, loading area, internal roads, adjacent streets, storm and sewer drains, access and exit points, emergency shut offs, evacuation staging area, hazardous materials/waste storage areas and emergency response equipment. CORRECTIVE ACTION: A template has been provided as an example for required contents. Complete and electronically submit a site map with all required content.
Violation Division:	Los Angeles County Fire Department
Violation Program:	HMRRP
Violation Source:	CERS
Site ID:	384551
Site Name:	Howmet Global Fastening Systems Inc.
Violation Date:	04-24-2019
Citation:	22 CCR 45 67450.3(c)(9)(F) - California Code of Regulations, Title 22, Chapter 45, Section(s) 67450.3(c)(9)(F)
Violation Description:	Failure to include all required information in the new tank system assessment.
Violation Notes:	Returned to compliance on 05/31/2019. OBSERVATION: Hazardous waste tank assessment prepared by Murex Environmental, Inc signed and dated March 26, 2018 is missing the description/evaluation/certification of the FILTER PRESS that is part of the Fixed Treatment Unit (FTU) Industrial Wastewater Treatment Plant (IWTP). CORRECTIVE ACTION: Immediately revise the hazardous waste tank system assessment to include all of the required information as listed in CCR 66265.192(k) for the Filter Press and keep on file at the facility and submit a copy to the CUPA.
Violation Division:	Los Angeles County Fire Department
Violation Program:	PBR
Violation Source:	CERS
Site ID:	384551
Site Name:	Howmet Global Fastening Systems Inc.
Violation Date:	04-24-2019
Citation:	22 CCR 45 67450.3(c)(9)(F) - California Code of Regulations, Title 22, Chapter 45, Section(s) 67450.3(c)(9)(F)
Violation Description:	Failure to include all required information in the new tank system assessment.
Violation Notes:	Returned to compliance on 04/24/2019. OBSERVATION: Hazardous waste tank assessment prepared by Murex Environmental, Inc signed and dated March 26, 2018 is missing the description and evaluation of the

HOWMET GLOBAL FASTENING SYSTEMS INC. (Continued) **U003062214**

evaporator secondary containment. CORRECTIVE ACTION: Immediately revise the hazardous waste tank system assessment to include all of the required information as listed in CCR 66265.192(k) and keep on file at the facility and submit a copy to the CUPA.

Violation Division: Los Angeles County Fire Department
Violation Program: CE
Violation Source: CERS

Site ID: 384551
Site Name: Howmet Global Fastening Systems Inc.
Violation Date: 04-24-2019
Citation: 22 CCR 45 67450.2(b)(3)(B)(G) - California Code of Regulations, Title 22, Chapter 45, Section(s) 67450.2(b)(3)(B)(G)
Violation Description: Failure to identify the following information in CERS: all generator information, all Permit-by-Rule treatment units, accurately list number of tanks and containers in each unit, and plot plan/map that shows unit locations are properly identified.
Violation Notes: Returned to compliance on 04/29/2019. OBSERVATION: Treatment Unit Identification and Details submitted in CERS on 03/26/2019 was reviewed and not accepted. Owner or operator of a fixed treatment unit (FTU) deemed to hold a permit by rule pursuant to section 67450.2(b) shall comply with 67450.3(c) CORRECTIVE ACTION: Submit accurate treatment unit identification and details information of the waste-water treatment system Identify 1. Unit ID# 2. Unit Name 3. Number of Tanks 4. Number Of Containers/Treatment Areas 5. Monthly Treatment Volume 5. Unit of Measure (pounds or gallons) 6. Specific waste Type Treated (Narrative) 7. Treatment Process Description (Narrative) (select all that apply) 8. Basis for Not Needing Federal Permit 9. Residuals Management Description 10. Select Permit by Rule (PBR) - Waste and Treatment Process Combinations Include - Plot plan/map: The plot plan/map must detail location(s) of the unit(s) at this facility. Clearly indicate the facility boundaries and major [Truncated]
Violation Division: Los Angeles County Fire Department
Violation Program: PBR
Violation Source: CERS

Site ID: 384551
Site Name: Howmet Global Fastening Systems Inc.
Violation Date: 05-11-2016
Citation: 22 CCR 15 66265.192(h) - California Code of Regulations, Title 22, Chapter 15, Section(s) 66265.192(h)
Violation Description: Failure to obtain and maintain a written assessment reviewed and certified by an independent, qualified, professional engineer stating the new hazardous waste tank system has sufficient structural integrity, is acceptable for the transferring, storing and treating of hazardous waste, and that the tanks and containment system including the foundation, structural support, seams, connections, and pressure controls (if applicable) are suitably designed and that the tank system has sufficient structural strength, compatibility with the waste(s) to be transferred, stored or treated, and corrosion protection so that it will not collapse, rupture, or fail. This assessment shall be obtained prior to placing the tank system in service, and shall be kept on file at the facility. The tank assessment shall be good for five years. This assessment shall also include, at a minimum, the following information: (1) Design standard(s) according to which the tank(s) and ancillary equipment are

HOWMET GLOBAL FASTENING SYSTEMS INC. (Continued) **U003062214**

	or will be constructed; (2) Hazardous characteristics of the waste(s) to be handled; (3) For new tank systems or components in which the external shell of a metal tank or any external metal component of the tank system is or will be in contact with the soil or with water, a determination by a corrosion expert of: (A) Factors affecting the potential for corrosion, including but not limited to: 1. Soil moisture content; 2. Soil pH; 3. Soil sulfides level; 4. Soil resistivity; 5. Structure to soil potential; 6. Influence of nearby underground metal structures (e.g., piping); 7. Stray electric current; and, 8. Existing corrosion-protection measures (e.g., coating, cathodic protection), and (B) The type and degree of external corrosion protection that are needed to ensure the integrity of the tank system during the use of the tank system or component, consisting of one or more of the following: 1. Corrosion-resistant materials of construction such as special alloys or fiberglass-reinforced plastic; 2. Corrosion-resistant coating (such as epoxy or f
Violation Notes:	Returned to compliance on 11/08/2016. OBSERVATION: The Owner/Operator failed to re-certify their HW tank system assessment. The Owner/Operator shall obtain and keep on file at the facility a written assessment reviewed and certified by an independent, qualified, professional engineer, registered in California. The assessment shall be valid for a maximum period of five (5) years or the remaining service life of the tank system, as stated in the engineer's assessment, whichever is less. -The tank assessment on file was certified in January 2010 with amendments done in 2013, however, the complete tank assessment has not been re-certified within the past 5 years. CORRECTIVE ACTION: Immediately obtain a certified HW tank assessment that includes all of the required information in this section. Provide a copy of the certified HW tank system assessment to the CUPA and maintain a copy at the facility by 06/25/16.
Violation Division:	Los Angeles County Fire Department
Violation Program:	HWLQG
Violation Source:	CERS
Site ID:	384551
Site Name:	Howmet Global Fastening Systems Inc.
Violation Date:	01-08-2013
Citation:	22 CCR 15 66265.195(a) - California Code of Regulations, Title 22, Chapter 15, Section(s) 66265.195(a)
Violation Description:	Failure of the owner or operator to conduct inspections and maintain inspection records at the facility of the following tank equipment: 1) Overfill/spill control equipment (e.g., waste-feed cutoff systems, bypass systems, and drainage systems) to ensure that it is in good working order; 2) The aboveground portions of the tank system, if any, to detect corrosion or releases of waste; 3) Data gathered from monitoring equipment and leak-detection equipment, (e.g., pressure and temperature gauges, monitoring wells) to ensure that the tank system is being operated according to its design; 4) The construction materials and the area immediately surrounding the externally accessible portion of the tank system including secondary containment structures (e.g., dikes) to detect erosion or signs of releases of hazardous waste (e.g., wet spots, dead vegetation); and 5) For uncovered tanks, the level of waste in the tank, to ensure compliance with section 66265.194(b)(3).
Violation Notes:	Returned to compliance on 02/06/2013. Tank piping secondary containment cap corroded and cracked. No daily inspections of piping conveyences.

HOWMET GLOBAL FASTENING SYSTEMS INC. (Continued) **U003062214**

Violation Division:	Los Angeles County Fire Department
Violation Program:	HWLQG
Violation Source:	CERS
Site ID:	384551
Site Name:	Howmet Global Fastening Systems Inc.
Violation Date:	04-24-2019
Citation:	HSC 6.5 25201.5(d)(7) - California Health and Safety Code, Chapter 6.5, Section(s) 25201.5(d)(7)
Violation Description:	Failure to identify the following information in CERS: all generator information, all Conditionally Exempt treatment units, accurately list number of tanks and containers in each unit, and plot plan/map that shows unit locations are properly identified.
Violation Notes:	Returned to compliance on 04/29/2019. OBSERVATION: Treatment Unit Identification and Details submitted in CERS on 03/26/2019 was reviewed and not accepted. Failed to to submit accurate notification per HSC 25201.14(b)(2)b & HSC 25201.5 (d)(7)(C) CORRECTIVE ACTION: Submit accurate treatment unit identification and details information for the used oil mixed water treatment using an evaporator in CERS that contains: (i) The name, identification number, site address, mailing address, and telephone number of the generator to whom the conditional exemption applies. (ii) A description of the physical characteristics and chemical composition of the hazardous waste to which the conditional exemption applies. (iii) A description of the hazardous waste treatment activity to which the conditional exemption applies, including, but not limited to, the basis for determining that a hazardous waste facilities permit is not required under the federal act. (iv) A description of the characteristics and management of any [Truncated]
Violation Division:	Los Angeles County Fire Department
Violation Program:	CE
Violation Source:	CERS
Site ID:	384551
Site Name:	Howmet Global Fastening Systems Inc.
Violation Date:	10-13-2016
Citation:	19 CCR 4.5 2745.1(d) - California Code of Regulations, Title 19, Chapter 4.5, Section(s) 2745.1(d)
Violation Description:	Failure of a new or modified stationary source to submit a Risk Management Plan to the Administering Agency prior to the date in which a regulated substance is first present in a process above the listed threshold quantity.
Violation Notes:	Returned to compliance on 02/13/2017. Program Level 1 OBSERVATION: The owner/operator failed to submit a Risk Management Plan to the CUPA prior to the date in which a regulated substance is first present in a process above the listed threshold quantity. Bills of lading reveal that the storage area had1050 pounds of 67% nitric acid acid in 175-pound carboys and observation revealed that process tanks 3, 11, 12, and 13 used solutions of nitric acid. The threshold quantity of this regulated substances is 1000 pounds. Owner did not have a risk management plan (RMP) and had not submitted one to the Certified Unified Program Agency (CUPA). CORRECTIVE ACTION: Submit a copy of the Risk Management Plan to the CUPA that includes the information required by Sections 2745.3 through 2745.5 and 2745.8 through 2745.9. For those regulated substances that are in solution with total amounts that are equal to or greater than their listed threshold quantity values, develop a risk management plan, or prepare a threshold

HOWMET GLOBAL FASTENING SYSTEMS INC. (Continued) **U003062214**

[Truncated]
Violation Division: Los Angeles County Fire Department
Violation Program: CalARP
Violation Source: CERS

Evaluation:
Eval General Type: Compliance Evaluation Inspection
Eval Date: 08-14-2013
Violations Found: No
Eval Type: Routine done by local agency
Eval Notes: Not reported
Eval Division: Los Angeles County Fire Department
Eval Program: HMRRP
Eval Source: CERS

Eval General Type: Compliance Evaluation Inspection
Eval Date: 09-10-2014
Violations Found: No
Eval Type: Routine done by local agency
Eval Notes: Greg Emanuelson No significant violations observed at the time of the inspection.
Eval Division: Los Angeles County Fire Department
Eval Program: APSA
Eval Source: CERS

Eval General Type: Compliance Evaluation Inspection
Eval Date: 10-13-2016
Violations Found: No
Eval Type: Routine done by local agency
Eval Notes: Edgar Herrera, General Manager
Eval Division: Los Angeles County Fire Department
Eval Program: HMRRP
Eval Source: CERS

Eval General Type: Compliance Evaluation Inspection
Eval Date: 10-13-2016
Violations Found: Yes
Eval Type: Routine done by local agency
Eval Notes: Edgar Herrera, EHS Manager
Eval Division: Los Angeles County Fire Department
Eval Program: CalARP
Eval Source: CERS

Eval General Type: Compliance Evaluation Inspection
Eval Date: 01-08-2013
Violations Found: No
Eval Type: Routine done by local agency
Eval Notes: Not reported
Eval Division: Los Angeles County Fire Department
Eval Program: CE
Eval Source: CERS

Eval General Type: Compliance Evaluation Inspection
Eval Date: 01-08-2013
Violations Found: No
Eval Type: Routine done by local agency
Eval Notes: Not reported

HOWMET GLOBAL FASTENING SYSTEMS INC. (Continued) **U003062214**

Eval Division: Los Angeles County Fire Department
Eval Program: HWLQG
Eval Source: CERS

Eval General Type: Compliance Evaluation Inspection
Eval Date: 01-08-2013
Violations Found: No
Eval Type: Routine done by local agency
Eval Notes: Not reported
Eval Division: Los Angeles County Fire Department
Eval Program: HWRecycler
Eval Source: CERS

Eval General Type: Compliance Evaluation Inspection
Eval Date: 01-08-2013
Violations Found: No
Eval Type: Routine done by local agency
Eval Notes: Not reported
Eval Division: Los Angeles County Fire Department
Eval Program: PBR
Eval Source: CERS

Eval General Type: Compliance Evaluation Inspection
Eval Date: 01-08-2013
Violations Found: No
Eval Type: Routine done by local agency
Eval Notes: Inspected by Eric Bald, HMS II
Eval Division: Los Angeles County Fire Department
Eval Program: CE
Eval Source: CERS

Eval General Type: Compliance Evaluation Inspection
Eval Date: 01-08-2013
Violations Found: No
Eval Type: Routine done by local agency
Eval Notes: Inspected by Eric Bald, HMS II
Eval Division: Los Angeles County Fire Department
Eval Program: HMRRP
Eval Source: CERS

Eval General Type: Compliance Evaluation Inspection
Eval Date: 01-08-2013
Violations Found: No
Eval Type: Routine done by local agency
Eval Notes: Inspected by Eric Bald, HMS II
Eval Division: Los Angeles County Fire Department
Eval Program: HWRecycler
Eval Source: CERS

Eval General Type: Compliance Evaluation Inspection
Eval Date: 01-08-2013
Violations Found: No
Eval Type: Routine done by local agency
Eval Notes: Inspected by Eric Bald, HMS II
Eval Division: Los Angeles County Fire Department
Eval Program: PBR
Eval Source: CERS

HOWMET GLOBAL FASTENING SYSTEMS INC. (Continued) **U003062214**

Eval General Type: Compliance Evaluation Inspection
Eval Date: 01-08-2013
Violations Found: Yes
Eval Type: Routine done by local agency
Eval Notes: Inspected by Eric Bald, HMS II
Eval Division: Los Angeles County Fire Department
Eval Program: HWLQG
Eval Source: CERS

Eval General Type: Other/Unknown
Eval Date: 02-13-2017
Violations Found: No
Eval Type: Other, not routine, done by local agency
Eval Notes: Not reported
Eval Division: Los Angeles County Fire Department
Eval Program: CalARP
Eval Source: CERS

Eval General Type: Other/Unknown
Eval Date: 03-29-2018
Violations Found: No
Eval Type: Other, not routine, done by local agency
Eval Notes: In office follow up review.
Eval Division: Los Angeles County Fire Department
Eval Program: HWLQG
Eval Source: CERS

Eval General Type: Compliance Evaluation Inspection
Eval Date: 04-24-2019
Violations Found: No
Eval Type: Routine done by local agency
Eval Notes: SANDRA PEREZ, HEALTH & SAFETY ENGINEERING
Eval Division: Los Angeles County Fire Department
Eval Program: CE
Eval Source: CERS

Eval General Type: Compliance Evaluation Inspection
Eval Date: 04-24-2019
Violations Found: No
Eval Type: Routine done by local agency
Eval Notes: SANDRA PEREZ, HEALTH AND SAFETY ENGINEER
Eval Division: Los Angeles County Fire Department
Eval Program: APSA
Eval Source: CERS

Eval General Type: Compliance Evaluation Inspection
Eval Date: 04-24-2019
Violations Found: No
Eval Type: Routine done by local agency
Eval Notes: SANDRA PEREZ, HEALTH AND SAFETY ENGINEER
Eval Division: Los Angeles County Fire Department
Eval Program: HWRecycler
Eval Source: CERS

Eval General Type: Compliance Evaluation Inspection
Eval Date: 04-24-2019
Violations Found: Yes

HOWMET GLOBAL FASTENING SYSTEMS INC. (Continued) **U003062214**

Eval Type: Routine done by local agency
Eval Notes: SANDRA PEREZ, HEALTH & SAFETY ENGINEERING
Eval Division: Los Angeles County Fire Department
Eval Program: CE
Eval Source: CERS

Eval General Type: Compliance Evaluation Inspection
Eval Date: 04-24-2019
Violations Found: Yes
Eval Type: Routine done by local agency
Eval Notes: SANDRA PEREZ, HEALTH & SAFETY ENGINEERING
Eval Division: Los Angeles County Fire Department
Eval Program: PBR
Eval Source: CERS

Eval General Type: Compliance Evaluation Inspection
Eval Date: 04-24-2019
Violations Found: Yes
Eval Type: Routine done by local agency
Eval Notes: SANDRA PEREZ, HEALTH AND SAFETY ENGINEER
Eval Division: Los Angeles County Fire Department
Eval Program: HMRRP
Eval Source: CERS

Eval General Type: Compliance Evaluation Inspection
Eval Date: 04-24-2019
Violations Found: Yes
Eval Type: Routine done by local agency
Eval Notes: SANDRA PEREZ, HEALTH AND SAFETY ENGINEER
Eval Division: Los Angeles County Fire Department
Eval Program: HWLQG
Eval Source: CERS

Eval General Type: Compliance Evaluation Inspection
Eval Date: 05-10-2016
Violations Found: No
Eval Type: Routine done by local agency
Eval Notes: Gregory Emanuelson (EHS Manager)
Eval Division: Los Angeles County Fire Department
Eval Program: CE
Eval Source: CERS

Eval General Type: Compliance Evaluation Inspection
Eval Date: 05-10-2016
Violations Found: No
Eval Type: Routine done by local agency
Eval Notes: Gregory Emanuelson (EHS Manager)
Eval Division: Los Angeles County Fire Department
Eval Program: HWRecycler
Eval Source: CERS

Eval General Type: Compliance Evaluation Inspection
Eval Date: 05-10-2016
Violations Found: No
Eval Type: Routine done by local agency
Eval Notes: Gregory Emanuelson (EHS Manager)
Eval Division: Los Angeles County Fire Department

HOWMET GLOBAL FASTENING SYSTEMS INC. (Continued) **U003062214**

Eval Program: PBR
Eval Source: CERS

Eval General Type: Compliance Evaluation Inspection
Eval Date: 05-10-2016
Violations Found: Yes
Eval Type: Routine done by local agency
Eval Notes: Gregory Emanuelson (EHS Manager)
Eval Division: Los Angeles County Fire Department
Eval Program: HWLQG
Eval Source: CERS

Eval General Type: Compliance Evaluation Inspection
Eval Date: 05-25-2016
Violations Found: No
Eval Type: Routine done by local agency
Eval Notes: Greg Emanuelson (Environmental Health and Safety Manager)
Eval Division: Los Angeles County Fire Department
Eval Program: APSA
Eval Source: CERS

Eval General Type: Compliance Evaluation Inspection
Eval Date: 08-14-2013
Violations Found: No
Eval Type: Routine done by local agency
Eval Notes: Not reported
Eval Division: Los Angeles County Fire Department
Eval Program: CalARP
Eval Source: CERS

Affiliation:
Affiliation Type Desc: Legal Owner
Entity Name: HOWMET GLOBAL FASTENING SYSTEMS INC.
Entity Title: Not reported
Affiliation Address: 135 N. UNRUH AVE.
Affiliation City: INDUSTRY
Affiliation State: CA
Affiliation Country: United States
Affiliation Zip: 91744
Affiliation Phone: (412) 553-4611

Affiliation Type Desc: Onsite Treatment Unit Owner Operator
Entity Name: Hady Eklobaitry
Entity Title: Director of Operations
Affiliation Address: Not reported
Affiliation City: Not reported
Affiliation State: Not reported
Affiliation Country: Not reported
Affiliation Zip: Not reported
Affiliation Phone: Not reported

Affiliation Type Desc: CUPA District
Entity Name: Los Angeles County Fire
Entity Title: Not reported
Affiliation Address: 5825 Rickenbacker Road
Affiliation City: Commerce
Affiliation State: CA

HOWMET GLOBAL FASTENING SYSTEMS INC. (Continued) **U003062214**

Affiliation Country: Not reported
Affiliation Zip: 90040-3027
Affiliation Phone: (323) 890-4000

Affiliation Type Desc: Property Owner
Entity Name: Howmet Global Fastening Systems Inc.
Entity Title: Not reported
Affiliation Address: 135 N UNRUH AVE
Affiliation City: INDUSTRY
Affiliation State: CA
Affiliation Country: United States
Affiliation Zip: 91744
Affiliation Phone: (626) 297-9654

Affiliation Type Desc: Environmental Contact
Entity Name: EDGAR HERRERA
Entity Title: Not reported
Affiliation Address: 135 N UNRUH AVE
Affiliation City: INDUSTRY
Affiliation State: CA
Affiliation Country: Not reported
Affiliation Zip: 91744
Affiliation Phone: Not reported

Affiliation Type Desc: Identification Signer
Entity Name: Hady Elkobaitry
Entity Title: Director of Operations
Affiliation Address: Not reported
Affiliation City: Not reported
Affiliation State: Not reported
Affiliation Country: Not reported
Affiliation Zip: Not reported
Affiliation Phone: Not reported

Affiliation Type Desc: Operator
Entity Name: EDGAR HERRERA
Entity Title: Not reported
Affiliation Address: Not reported
Affiliation City: Not reported
Affiliation State: Not reported
Affiliation Country: Not reported
Affiliation Zip: Not reported
Affiliation Phone: (626) 297-9654

Affiliation Type Desc: Document Preparer
Entity Name: Edgar Herrera
Entity Title: Not reported
Affiliation Address: Not reported
Affiliation City: Not reported
Affiliation State: Not reported
Affiliation Country: Not reported
Affiliation Zip: Not reported
Affiliation Phone: Not reported

Affiliation Type Desc: Facility Mailing Address
Entity Name: Mailing Address
Entity Title: Not reported

HOWMET GLOBAL FASTENING SYSTEMS INC. (Continued) **U003062214**

Affiliation Address:	135 N UNRUH AVE
Affiliation City:	INDUSTRY
Affiliation State:	CA
Affiliation Country:	Not reported
Affiliation Zip:	91744
Affiliation Phone:	Not reported
Affiliation Type Desc:	Parent Corporation
Entity Name:	ARCONIC FASTENING SYSTEMS
Entity Title:	Not reported
Affiliation Address:	Not reported
Affiliation City:	Not reported
Affiliation State:	Not reported
Affiliation Country:	Not reported
Affiliation Zip:	Not reported
Affiliation Phone:	Not reported

M68 **VSI SCREW CORP** **CA SWEEPS UST** **S102055687**
SSE **135 N UNRUH AVE** **CA LOS ANGELES CO. HMS** **N/A**
1/8-1/4 **LA PUENTE, CA 91744**
0.245 mi.
1295 ft. **Site 5 of 7 in cluster M**

Relative:
Higher

Actual:
312 ft.

SWEEPS UST:

Name:	VSI SCREWCORP
Address:	135 N UNRUH AVE
City:	INDUSTRY
Status:	Active
Comp Number:	6505
Number:	9
Board Of Equalization:	Not reported
Referral Date:	06-30-89
Action Date:	Not reported
Created Date:	06-30-89
Owner Tank Id:	Not reported
SWRCB Tank Id:	Not reported
Tank Status:	Not reported
Capacity:	Not reported
Active Date:	Not reported
Tank Use:	Not reported
STG:	Not reported
Content:	Not reported
Number Of Tanks:	Not reported

LOS ANGELES CO. HMS:

Name:	VSI SCREW CORP
Address:	135 N UNRUH AVE
City,State,Zip:	LA PUENTE, CA 91744
Region:	LA
Permit Category:	T
Facility Id:	006287-006505
Facility Type:	0
Facility Status:	Removed
Area:	6H
Permit Number:	00004699T
Permit Status:	Removed

M69 **HOWMET GLOBAL FASTENING SYSTEMS INC.** **RCRA-LQG** **1007198802**
SSE **135 NORTH UNRUH AVE** **CAD030865299**
1/8-1/4 **CITY OF INDUSTRY, CA 91744**
0.245 mi.
1295 ft. **Site 6 of 7 in cluster M**

Relative: **Higher**
Actual: **312 ft.**

RCRA-LQG:

Date Form Received by Agency:	2020-02-25 00:00:00.0
Handler Name:	HOWMET GLOBAL FASTENING SYSTEMS INC.
Handler Address:	135 NORTH UNRUH AVE
Handler City,State,Zip:	CITY OF INDUSTRY, CA 91744-4427
EPA ID:	CAD030865299
Contact Name:	EDGAR HERRERA
Contact Address:	NORTH UNRUH AVE
Contact City,State,Zip:	CITY OF INDUSTRY, CA 91744-4427
Contact Telephone:	626-937-5405
Contact Fax:	Not reported
Contact Email:	EDGAR.HERRERA@HOWMET.COM
Contact Title:	EHS MANAGER
EPA Region:	09
Land Type:	Private
Federal Waste Generator Description:	Large Quantity Generator
Non-Notifier:	Not reported
Biennial Report Cycle:	Not reported
Accessibility:	Not reported
Active Site Indicator:	Handler Activities
State District Owner:	Not reported
State District:	Not reported
Mailing Address:	NORTH UNRUH AVE
Mailing City,State,Zip:	CITY OF INDUSTRY, CA 91744-4427
Owner Name:	HOWMET GLOBAL FASTENING SYSTEMS INC.
Owner Type:	Private
Operator Name:	HOWMET GLOBAL FASTENING SYSTEMS INC.
Operator Type:	Private
Short-Term Generator Activity:	No
Importer Activity:	No
Mixed Waste Generator:	No
Transporter Activity:	No
Transfer Facility Activity:	No
Recycler Activity with Storage:	Yes
Small Quantity On-Site Burner Exemption:	No
Smelting Melting and Refining Furnace Exemption:	No
Underground Injection Control:	No
Off-Site Waste Receipt:	No
Universal Waste Indicator:	No
Universal Waste Destination Facility:	No
Federal Universal Waste:	No
Active Site Fed-Reg Treatment Storage and Disposal Facility:	Not reported
Active Site Converter Treatment storage and Disposal Facility:	Not reported
Active Site State-Reg Treatment Storage and Disposal Facility:	Not reported
Active Site State-Reg Handler:	---
Federal Facility Indicator:	Not reported
Hazardous Secondary Material Indicator:	N
Sub-Part K Indicator:	Not reported
Commercial TSD Indicator:	No
Treatment Storage and Disposal Type:	Not reported
2018 GPRA Permit Baseline:	Not on the Baseline
2018 GPRA Renewals Baseline:	Not on the Baseline
Permit Renewals Workload Universe:	Not reported

HOWMET GLOBAL FASTENING SYSTEMS INC. (Continued) **1007198802**

Permit Workload Universe:	Not reported
Permit Progress Universe:	Not reported
Post-Closure Workload Universe:	Not reported
Closure Workload Universe:	Not reported
202 GPRA Corrective Action Baseline:	No
Corrective Action Workload Universe:	No
Subject to Corrective Action Universe:	No
Non-TSDFs Where RCRA CA has Been Imposed Universe:	No
TSDFs Potentially Subject to CA Under 3004 (u)/(v) Universe:	No
TSDFs Only Subject to CA under Discretionary Auth Universe:	No
Corrective Action Priority Ranking:	No NCAPS ranking
Environmental Control Indicator:	No
Institutional Control Indicator:	No
Human Exposure Controls Indicator:	N/A
Groundwater Controls Indicator:	N/A
Operating TSDF Universe:	Not reported
Full Enforcement Universe:	Not reported
Significant Non-Complier Universe:	No
Unaddressed Significant Non-Complier Universe:	No
Addressed Significant Non-Complier Universe:	No
Significant Non-Complier With a Compliance Schedule Universe:	No
Financial Assurance Required:	Not reported
Handler Date of Last Change:	2020-02-26 13:38:05.0
Recognized Trader-Importer:	No
Recognized Trader-Exporter:	No
Importer of Spent Lead Acid Batteries:	No
Exporter of Spent Lead Acid Batteries:	No
Recycler Activity Without Storage:	No
Manifest Broker:	No
Sub-Part P Indicator:	No

Biennial: List of Years
Year: 2019

Click Here for Biennial Reporting System Data:
Year: 2017

Click Here for Biennial Reporting System Data:
Year: 2015

Click Here for Biennial Reporting System Data:
Year: 2013

Click Here for Biennial Reporting System Data:
Year: 2011

Click Here for Biennial Reporting System Data:
Year: 2009

Click Here for Biennial Reporting System Data:
Year: 2007

Click Here for Biennial Reporting System Data:
Year: 2005

Click Here for Biennial Reporting System Data:
Year: 2003

HOWMET GLOBAL FASTENING SYSTEMS INC. (Continued) **1007198802**

Click Here for Biennial Reporting System Data:
Year: 2001

Click Here for Biennial Reporting System Data:

Hazardous Waste Summary:

Waste Code:	D001
Waste Description:	IGNITABLE WASTE
Waste Code:	D002
Waste Description:	CORROSIVE WASTE
Waste Code:	D003
Waste Description:	REACTIVE WASTE
Waste Code:	D005
Waste Description:	BARIUM
Waste Code:	D006
Waste Description:	CADMIUM
Waste Code:	D007
Waste Description:	CHROMIUM
Waste Code:	D008
Waste Description:	LEAD
Waste Code:	D009
Waste Description:	MERCURY
Waste Code:	D010
Waste Description:	SELENIUM
Waste Code:	D028
Waste Description:	1,2-DICHLOROETHANE
Waste Code:	F001
Waste Description:	THE FOLLOWING SPENT HALOGENATED SOLVENTS USED IN DEGREASING: TETRACHLOROETHYLENE, TRICHLORETHYLENE, METHYLENE CHLORIDE, 1,1,1-TRICHLOROETHANE, CARBON TETRACHLORIDE AND CHLORINATED FLUOROCARBONS; ALL SPENT SOLVENT MIXTURES/BLENDS USED IN DEGREASING CONTAINING, BEFORE USE, A TOTAL OF TEN PERCENT OR MORE (BY VOLUME) OF ONE OR MORE OF THE ABOVE HALOGENATED SOLVENTS OR THOSE SOLVENTS LISTED IN F002, F004, AND F005; AND STILL BOTTOMS FROM THE RECOVERY OF THESE SPENT SOLVENTS AND SPENT SOLVENT MIXTURES.
Waste Code:	F002
Waste Description:	THE FOLLOWING SPENT HALOGENATED SOLVENTS: TETRACHLOROETHYLENE, METHYLENE CHLORIDE, TRICHLOROETHYLENE, 1,1,1-TRICHLOROETHANE, CHLOROBENZENE, 1,1,2-TRICHLORO-1,2,2-TRIFLUOROETHANE, ORTHO-DICHLOROBENZENE, TRICHLOROFLUOROMETHANE, AND 1,1,2, TRICHLOROETHANE; ALL SPENT SOLVENT MIXTURES/BLENDS CONTAINING, BEFORE USE, A TOTAL OF TEN PERCENT OR MORE (BY VOLUME) OF ONE OR MORE OF THE ABOVE HALOGENATED SOLVENTS OR THOSE SOLVENTS LISTED IN F001, F004, AND F005; AND STILL BOTTOMS FROM THE RECOVERY OF THESE SPENT SOLVENTS AND SPENT SOLVENT MIXTURES.

HOWMET GLOBAL FASTENING SYSTEMS INC. (Continued) **1007198802**

Waste Code: F003
Waste Description: THE FOLLOWING SPENT NONHALOGENATED SOLVENTS: XYLENE, ACETONE, ETHYL ACETATE, ETHYL BENZENE, ETHYL ETHER, METHYL ISOBUTYL KETONE, N-BUTYL ALCOHOL, CYCLOHEXANONE, AND METHANOL; ALL SPENT SOLVENT MIXTURES/BLENDS CONTAINING, BEFORE USE, ONLY THE ABOVE SPENT NONHALOGENATED SOLVENTS; AND ALL SPENT SOLVENT MIXTURES/BLENDS CONTAINING, BEFORE USE, ONE OR MORE OF THE ABOVE NONHALOGENATED SOLVENTS, AND A TOTAL OF TEN PERCENT OR MORE (BY VOLUME) OF ONE OR MORE OF THOSE SOLVENTS LISTED IN F001, F002, F004, AND F005; AND STILL BOTTOMS FROM THE RECOVERY OF THESE SPENT SOLVENTS AND SPENT SOLVENT MIXTURES.

Waste Code: F005
Waste Description: THE FOLLOWING SPENT NONHALOGENATED SOLVENTS: TOLUENE, METHYL ETHYL KETONE, CARBON DISULFIDE, ISOBUTANOL, PYRIDINE, BENZENE, 2-ETHOXYETHANOL, AND 2-NITROPROPANE; ALL SPENT SOLVENT MIXTURES/BLENDS CONTAINING, BEFORE USE, A TOTAL OF TEN PERCENT OR MORE (BY VOLUME) OF ONE OR MORE OF THE ABOVE NONHALOGENATED SOLVENTS OR THOSE SOLVENTS LISTED IN F001, F002, OR F004; AND STILL BOTTOMS FROM THE RECOVERY OF THESE SPENT SOLVENTS AND SPENT SOLVENT MIXTURES.

Waste Code: F006
Waste Description: WASTEWATER TREATMENT SLUDGES FROM ELECTROPLATING OPERATIONS, EXCEPT FROM THE FOLLOWING PROCESSES: (1) SULFURIC ACID ANODIZING OF ALUMINUM; (2) TIN PLATING ON CARBON STEEL; (3) ZINC PLATING (SEGREGATED BASIS) ON CARBON STEEL; (4) ALUMINUM OR ZINC-ALUMINUM PLATING ON CARBON STEEL; (5) CLEANING/STRIPPING ASSOCIATED WITH TIN, ZINC, AND ALUMINUM PLATING ON CARBON STEEL; AND (6) CHEMICAL ETCHING AND MILLING OF ALUMINUM.

Handler - Owner Operator:
Owner/Operator Indicator: Owner
Owner/Operator Name: ALCOA GLOBAL FASTENERS, INC.
Legal Status: Private
Date Became Current: 2002-12-08 00:00:00.
Date Ended Current: Not reported
Owner/Operator Address: 3000 W. LOMITA BLVD.
Owner/Operator City,State,Zip: TORRANCE, CA 90505
Owner/Operator Telephone: Not reported
Owner/Operator Telephone Ext: Not reported
Owner/Operator Fax: Not reported
Owner/Operator Email: Not reported

Owner/Operator Indicator: Owner
Owner/Operator Name: ALCOA GLOBAL FASTENERS INC
Legal Status: Private
Date Became Current: 2002-12-03 00:00:00.
Date Ended Current: Not reported
Owner/Operator Address: Not reported
Owner/Operator City,State,Zip: Not reported
Owner/Operator Telephone: Not reported
Owner/Operator Telephone Ext: Not reported
Owner/Operator Fax: Not reported
Owner/Operator Email: Not reported

Owner/Operator Indicator: Owner
Owner/Operator Name: HOWMET GLOBAL FASTENING SYSTEMS INC.

HOWMET GLOBAL FASTENING SYSTEMS INC. (Continued) **1007198802**

Legal Status:	Private
Date Became Current:	2002-01-02 00:00:00.
Date Ended Current:	Not reported
Owner/Operator Address:	3000 LOMITA BLVD
Owner/Operator City,State,Zip:	TORRANCE, CA 90505
Owner/Operator Telephone:	626-937-5402
Owner/Operator Telephone Ext:	Not reported
Owner/Operator Fax:	Not reported
Owner/Operator Email:	Not reported

Owner/Operator Indicator:	Owner
Owner/Operator Name:	ALCOA GLOBAL FASTENERS, INC.
Legal Status:	Private
Date Became Current:	2002-12-08 00:00:00.
Date Ended Current:	Not reported
Owner/Operator Address:	201 ISABELLA STREET
Owner/Operator City,State,Zip:	PITTSBURGH, PA 15212
Owner/Operator Telephone:	Not reported
Owner/Operator Telephone Ext:	Not reported
Owner/Operator Fax:	Not reported
Owner/Operator Email:	Not reported

Owner/Operator Indicator:	Operator
Owner/Operator Name:	ALCOA FASTENING SYS
Legal Status:	Private
Date Became Current:	2002-12-08 00:00:00.
Date Ended Current:	Not reported
Owner/Operator Address:	Not reported
Owner/Operator City,State,Zip:	Not reported
Owner/Operator Telephone:	Not reported
Owner/Operator Telephone Ext:	Not reported
Owner/Operator Fax:	Not reported
Owner/Operator Email:	Not reported

Owner/Operator Indicator:	Operator
Owner/Operator Name:	ALCOA GLOBAL FASTENERS INC
Legal Status:	Private
Date Became Current:	2002-12-03 00:00:00.
Date Ended Current:	Not reported
Owner/Operator Address:	Not reported
Owner/Operator City,State,Zip:	Not reported
Owner/Operator Telephone:	Not reported
Owner/Operator Telephone Ext:	Not reported
Owner/Operator Fax:	Not reported
Owner/Operator Email:	Not reported

Owner/Operator Indicator:	Operator
Owner/Operator Name:	ARCONIC GLOBAL FASTENERS AND RINGS INC
Legal Status:	Private
Date Became Current:	2002-01-02 00:00:00.
Date Ended Current:	Not reported
Owner/Operator Address:	3000 LOMITA BLVD
Owner/Operator City,State,Zip:	TORRANCE, CA 90505
Owner/Operator Telephone:	626-937-5402
Owner/Operator Telephone Ext:	Not reported
Owner/Operator Fax:	Not reported
Owner/Operator Email:	Not reported

HOWMET GLOBAL FASTENING SYSTEMS INC. (Continued) **1007198802**

Owner/Operator Indicator:	Owner
Owner/Operator Name:	HOWMET GLOBAL FASTENINGS SYSTEMS INC.
Legal Status:	Private
Date Became Current:	2002-01-02 00:00:00.
Date Ended Current:	Not reported
Owner/Operator Address:	3000 LOMITA BLVD
Owner/Operator City,State,Zip:	TORRANCE, CA 90505
Owner/Operator Telephone:	626-937-5402
Owner/Operator Telephone Ext:	Not reported
Owner/Operator Fax:	Not reported
Owner/Operator Email:	Not reported

Owner/Operator Indicator:	Operator
Owner/Operator Name:	VITALIY RUSAKOV
Legal Status:	Private
Date Became Current:	2004-09-06 00:00:00.
Date Ended Current:	Not reported
Owner/Operator Address:	Not reported
Owner/Operator City,State,Zip:	Not reported
Owner/Operator Telephone:	Not reported
Owner/Operator Telephone Ext:	Not reported
Owner/Operator Fax:	Not reported
Owner/Operator Email:	Not reported

Owner/Operator Indicator:	Owner
Owner/Operator Name:	ALCOA GLOBAL FASTENERS
Legal Status:	Private
Date Became Current:	2002-12-08 00:00:00.
Date Ended Current:	Not reported
Owner/Operator Address:	300 W. LOMITA BLVD.
Owner/Operator City,State,Zip:	TORRANCE, CA 90505
Owner/Operator Telephone:	626-937-5445
Owner/Operator Telephone Ext:	Not reported
Owner/Operator Fax:	Not reported
Owner/Operator Email:	Not reported

Owner/Operator Indicator:	Owner
Owner/Operator Name:	ALCOA GLOBAL FASTENERS INC
Legal Status:	Private
Date Became Current:	2002-01-01 00:00:00.
Date Ended Current:	Not reported
Owner/Operator Address:	300 LOMITA BLVD
Owner/Operator City,State,Zip:	TORRANCE, CA 90505
Owner/Operator Telephone:	626-937-5445
Owner/Operator Telephone Ext:	Not reported
Owner/Operator Fax:	Not reported
Owner/Operator Email:	Not reported

Owner/Operator Indicator:	Operator
Owner/Operator Name:	NOT REQUIRED
Legal Status:	Private
Date Became Current:	Not reported
Date Ended Current:	Not reported
Owner/Operator Address:	NOT REQUIRED
Owner/Operator City,State,Zip:	NOT REQUIRED, ME 99999
Owner/Operator Telephone:	415-555-1212
Owner/Operator Telephone Ext:	Not reported

HOWMET GLOBAL FASTENING SYSTEMS INC. (Continued) **1007198802**

Owner/Operator Fax:	Not reported
Owner/Operator Email:	Not reported
Owner/Operator Indicator:	Owner
Owner/Operator Name:	VSI SCREWCORP
Legal Status:	Private
Date Became Current:	Not reported
Date Ended Current:	Not reported
Owner/Operator Address:	NOT REQUIRED
Owner/Operator City,State,Zip:	NOT REQUIRED, ME 99999
Owner/Operator Telephone:	415-555-1212
Owner/Operator Telephone Ext:	Not reported
Owner/Operator Fax:	Not reported
Owner/Operator Email:	Not reported
Owner/Operator Indicator:	Owner
Owner/Operator Name:	ARCONIC GLOBAL FASTENERS & RINGS INC
Legal Status:	Private
Date Became Current:	2002-01-01 00:00:00.
Date Ended Current:	Not reported
Owner/Operator Address:	300 LOMITA BLVD
Owner/Operator City,State,Zip:	TORRANCE, CA 90505
Owner/Operator Telephone:	626-937-5405
Owner/Operator Telephone Ext:	Not reported
Owner/Operator Fax:	Not reported
Owner/Operator Email:	Not reported
Owner/Operator Indicator:	Operator
Owner/Operator Name:	HOWMET GLOBAL FASTENINGS SYSTEMS INC.
Legal Status:	Private
Date Became Current:	2002-01-02 00:00:00.
Date Ended Current:	Not reported
Owner/Operator Address:	3000 LOMITA BLVD
Owner/Operator City,State,Zip:	TORRANCE, CA 90505
Owner/Operator Telephone:	626-937-5402
Owner/Operator Telephone Ext:	Not reported
Owner/Operator Fax:	Not reported
Owner/Operator Email:	Not reported
Owner/Operator Indicator:	Owner
Owner/Operator Name:	ALCOA GLOBAL FASTENERS
Legal Status:	Private
Date Became Current:	2002-12-08 00:00:00.
Date Ended Current:	Not reported
Owner/Operator Address:	3000 W LOMITA BLVD
Owner/Operator City,State,Zip:	TORRANCE, CA 90505
Owner/Operator Telephone:	Not reported
Owner/Operator Telephone Ext:	Not reported
Owner/Operator Fax:	Not reported
Owner/Operator Email:	Not reported
Owner/Operator Indicator:	Owner
Owner/Operator Name:	ALCOA GLOBAL FASTENERS
Legal Status:	Private
Date Became Current:	2002-12-08 00:00:00.
Date Ended Current:	Not reported
Owner/Operator Address:	300 W LOMITA BLVD

HOWMET GLOBAL FASTENING SYSTEMS INC. (Continued) **1007198802**

Owner/Operator City,State,Zip:	TORRANCE, CA 90505
Owner/Operator Telephone:	626-848-4506
Owner/Operator Telephone Ext:	Not reported
Owner/Operator Fax:	Not reported
Owner/Operator Email:	Not reported
Owner/Operator Indicator:	Owner
Owner/Operator Name:	ARCONIC GLOBAL FASTENERS AND RINGS INC
Legal Status:	Private
Date Became Current:	2002-01-02 00:00:00.
Date Ended Current:	Not reported
Owner/Operator Address:	3000 LOMITA BLVD
Owner/Operator City,State,Zip:	TORRANCE, CA 90505
Owner/Operator Telephone:	Not reported
Owner/Operator Telephone Ext:	Not reported
Owner/Operator Fax:	Not reported
Owner/Operator Email:	Not reported
Owner/Operator Indicator:	Operator
Owner/Operator Name:	ALCOA FASTENING SYS
Legal Status:	Private
Date Became Current:	2002-12-08 00:00:00.
Date Ended Current:	Not reported
Owner/Operator Address:	Not reported
Owner/Operator City,State,Zip:	Not reported
Owner/Operator Telephone:	Not reported
Owner/Operator Telephone Ext:	Not reported
Owner/Operator Fax:	Not reported
Owner/Operator Email:	Not reported
Owner/Operator Indicator:	Operator
Owner/Operator Name:	HADY ALKOBAITRY
Legal Status:	Private
Date Became Current:	2012-01-13 00:00:00.
Date Ended Current:	Not reported
Owner/Operator Address:	135 NORTH UNRUH AVE
Owner/Operator City,State,Zip:	CITY OF INDUSTRY, CA 91744-4427
Owner/Operator Telephone:	626-937-5402
Owner/Operator Telephone Ext:	Not reported
Owner/Operator Fax:	Not reported
Owner/Operator Email:	HADY.ELKOBAITRY@ARCONIC.COM
Owner/Operator Indicator:	Operator
Owner/Operator Name:	NOT REQUIRED
Legal Status:	Private
Date Became Current:	Not reported
Date Ended Current:	Not reported
Owner/Operator Address:	NOT REQUIRED
Owner/Operator City,State,Zip:	NOT REQUIRED, ME 99999
Owner/Operator Telephone:	415-555-1212
Owner/Operator Telephone Ext:	Not reported
Owner/Operator Fax:	Not reported
Owner/Operator Email:	Not reported
Owner/Operator Indicator:	Owner
Owner/Operator Name:	ALCOA GLOBAL FASTENERS INC
Legal Status:	Private

HOWMET GLOBAL FASTENING SYSTEMS INC. (Continued) **1007198802**

Date Became Current:	2002-12-03 00:00:00.
Date Ended Current:	Not reported
Owner/Operator Address:	201 ISABELLA ST
Owner/Operator City,State,Zip:	PITTSBURGH, PA 15212
Owner/Operator Telephone:	Not reported
Owner/Operator Telephone Ext:	Not reported
Owner/Operator Fax:	Not reported
Owner/Operator Email:	Not reported

Owner/Operator Indicator:	Owner
Owner/Operator Name:	ALCOA GLOBAL FASTENERS
Legal Status:	Private
Date Became Current:	2002-12-08 00:00:00.
Date Ended Current:	Not reported
Owner/Operator Address:	3000 WEST LOMITA BLVD
Owner/Operator City,State,Zip:	TORRANCE, CA 90505
Owner/Operator Telephone:	626-937-5445
Owner/Operator Telephone Ext:	Not reported
Owner/Operator Fax:	Not reported
Owner/Operator Email:	Not reported

Owner/Operator Indicator:	Operator
Owner/Operator Name:	ALCOA FASTENING SYSTEMS
Legal Status:	Private
Date Became Current:	2002-12-08 00:00:00.
Date Ended Current:	Not reported
Owner/Operator Address:	135 N. UNRUH AVE.
Owner/Operator City,State,Zip:	INDUSTRY, CA 91744
Owner/Operator Telephone:	Not reported
Owner/Operator Telephone Ext:	Not reported
Owner/Operator Fax:	Not reported
Owner/Operator Email:	Not reported

Owner/Operator Indicator:	Operator
Owner/Operator Name:	ALCOA GLOBAL FASTENERS
Legal Status:	Private
Date Became Current:	2002-12-08 00:00:00.
Date Ended Current:	Not reported
Owner/Operator Address:	300 W LOMITA BLVD
Owner/Operator City,State,Zip:	TORRANCE, CA 90505
Owner/Operator Telephone:	626-848-4506
Owner/Operator Telephone Ext:	Not reported
Owner/Operator Fax:	Not reported
Owner/Operator Email:	Not reported

Owner/Operator Indicator:	Operator
Owner/Operator Name:	ALCOA FASTENING SYSTEMS
Legal Status:	Private
Date Became Current:	2002-01-01 00:00:00.
Date Ended Current:	Not reported
Owner/Operator Address:	Not reported
Owner/Operator City,State,Zip:	Not reported
Owner/Operator Telephone:	Not reported
Owner/Operator Telephone Ext:	Not reported
Owner/Operator Fax:	Not reported
Owner/Operator Email:	Not reported

HOWMET GLOBAL FASTENING SYSTEMS INC. (Continued) **1007198802**

Owner/Operator Indicator:	Owner
Owner/Operator Name:	ARCONIC GLOBAL FASTENERS AND RINGS INC
Legal Status:	Private
Date Became Current:	2002-01-02 00:00:00.
Date Ended Current:	Not reported
Owner/Operator Address:	300 LOMITA BLVD
Owner/Operator City,State,Zip:	TORRANCE, CA 90505
Owner/Operator Telephone:	Not reported
Owner/Operator Telephone Ext:	Not reported
Owner/Operator Fax:	Not reported
Owner/Operator Email:	Not reported

Owner/Operator Indicator:	Operator
Owner/Operator Name:	HADY ALKOBAITRY
Legal Status:	Private
Date Became Current:	2012-01-13 00:00:00.
Date Ended Current:	Not reported
Owner/Operator Address:	135 NORTH UNRUH AVE
Owner/Operator City,State,Zip:	CITY OF INDUSTRY, CA 91744-4427
Owner/Operator Telephone:	626-937-5402
Owner/Operator Telephone Ext:	Not reported
Owner/Operator Fax:	Not reported
Owner/Operator Email:	HADY.ELKOBAITRY@ARCONIC.COM

Owner/Operator Indicator:	Operator
Owner/Operator Name:	ALCOA GLOBAL FASTENERS INC
Legal Status:	Private
Date Became Current:	2002-12-03 00:00:00.
Date Ended Current:	Not reported
Owner/Operator Address:	Not reported
Owner/Operator City,State,Zip:	Not reported
Owner/Operator Telephone:	Not reported
Owner/Operator Telephone Ext:	Not reported
Owner/Operator Fax:	Not reported
Owner/Operator Email:	Not reported

Owner/Operator Indicator:	Owner
Owner/Operator Name:	ARCONIC GLOBAL FASTENERS AND RINGS INC
Legal Status:	Private
Date Became Current:	2002-01-02 00:00:00.
Date Ended Current:	Not reported
Owner/Operator Address:	3000 LOMITA BLVD
Owner/Operator City,State,Zip:	TORRANCE, CA 90505
Owner/Operator Telephone:	Not reported
Owner/Operator Telephone Ext:	Not reported
Owner/Operator Fax:	Not reported
Owner/Operator Email:	Not reported

Owner/Operator Indicator:	Operator
Owner/Operator Name:	ARCONIC FASTENING SYSTEMS
Legal Status:	Private
Date Became Current:	2002-01-01 00:00:00.
Date Ended Current:	Not reported
Owner/Operator Address:	Not reported
Owner/Operator City,State,Zip:	Not reported
Owner/Operator Telephone:	Not reported
Owner/Operator Telephone Ext:	Not reported

HOWMET GLOBAL FASTENING SYSTEMS INC. (Continued) **1007198802**

Owner/Operator Fax: Not reported
Owner/Operator Email: Not reported

Owner/Operator Indicator: Operator
Owner/Operator Name: HOWMET GLOBAL FASTENING SYSTEMS INC.
Legal Status: Private
Date Became Current: 2002-01-02 00:00:00.
Date Ended Current: Not reported
Owner/Operator Address: 3000 LOMITA BLVD
Owner/Operator City,State,Zip: TORRANCE, CA 90505
Owner/Operator Telephone: 626-937-5402
Owner/Operator Telephone Ext: Not reported
Owner/Operator Fax: Not reported
Owner/Operator Email: Not reported

Owner/Operator Indicator: Operator
Owner/Operator Name: BRUCE FINKENHAGEN
Legal Status: Private
Date Became Current: 2000-01-01 00:00:00.
Date Ended Current: Not reported
Owner/Operator Address: Not reported
Owner/Operator City,State,Zip: Not reported
Owner/Operator Telephone: Not reported
Owner/Operator Telephone Ext: Not reported
Owner/Operator Fax: Not reported
Owner/Operator Email: Not reported

Historic Generators:
Receive Date: 2006-03-31 00:00:00.0
Handler Name: ALCOA FASTENING SYSTEMS
Federal Waste Generator Description: Large Quantity Generator
State District Owner: Not reported
Large Quantity Handler of Universal Waste: No
Recognized Trader Importer: No
Recognized Trader Exporter: No
Spent Lead Acid Battery Importer: No
Spent Lead Acid Battery Exporter: No
Current Record: No
Non Storage Recycler Activity: Not reported
Electronic Manifest Broker: Not reported

Receive Date: 2010-02-16 00:00:00.0
Handler Name: ALCOA FASTENING SYSTEMS
Federal Waste Generator Description: Large Quantity Generator
State District Owner: Not reported
Large Quantity Handler of Universal Waste: No
Recognized Trader Importer: No
Recognized Trader Exporter: No
Spent Lead Acid Battery Importer: No
Spent Lead Acid Battery Exporter: No
Current Record: No
Non Storage Recycler Activity: Not reported
Electronic Manifest Broker: Not reported

Receive Date: 2013-03-19 00:00:00.0
Handler Name: ALCOA FASTENING SYSTEMS
Federal Waste Generator Description: Large Quantity Generator

HOWMET GLOBAL FASTENING SYSTEMS INC. (Continued) **1007198802**

State District Owner: Not reported
Large Quantity Handler of Universal Waste: No
Recognized Trader Importer: No
Recognized Trader Exporter: No
Spent Lead Acid Battery Importer: No
Spent Lead Acid Battery Exporter: No
Current Record: No
Non Storage Recycler Activity: Not reported
Electronic Manifest Broker: Not reported

Receive Date: 2014-03-01 00:00:00.0
Handler Name: ALCOA FASTENING SYSTEMS
Federal Waste Generator Description: Large Quantity Generator
State District Owner: Not reported
Large Quantity Handler of Universal Waste: Yes
Recognized Trader Importer: No
Recognized Trader Exporter: No
Spent Lead Acid Battery Importer: No
Spent Lead Acid Battery Exporter: No
Current Record: No
Non Storage Recycler Activity: Not reported
Electronic Manifest Broker: Not reported

Receive Date: 2016-05-17 00:00:00.0
Handler Name: ALCOA FASTENING SYSTEMS
Federal Waste Generator Description: Large Quantity Generator
State District Owner: Not reported
Large Quantity Handler of Universal Waste: No
Recognized Trader Importer: No
Recognized Trader Exporter: No
Spent Lead Acid Battery Importer: No
Spent Lead Acid Battery Exporter: No
Current Record: No
Non Storage Recycler Activity: Not reported
Electronic Manifest Broker: Not reported

Receive Date: 2018-08-02 00:00:00.0
Handler Name: ALCOA FASTENING SYSTEMS
Federal Waste Generator Description: Large Quantity Generator
State District Owner: Not reported
Large Quantity Handler of Universal Waste: No
Recognized Trader Importer: No
Recognized Trader Exporter: No
Spent Lead Acid Battery Importer: No
Spent Lead Acid Battery Exporter: No
Current Record: No
Non Storage Recycler Activity: No
Electronic Manifest Broker: No

Receive Date: 2020-02-19 00:00:00.0
Handler Name: ARCONIC GLOBAL FASTENERS AND RINGS, INC
Federal Waste Generator Description: Large Quantity Generator
State District Owner: Not reported
Large Quantity Handler of Universal Waste: No
Recognized Trader Importer: No
Recognized Trader Exporter: No
Spent Lead Acid Battery Importer: No

HOWMET GLOBAL FASTENING SYSTEMS INC. (Continued) **1007198802**

Spent Lead Acid Battery Exporter: No
Current Record: No
Non Storage Recycler Activity: No
Electronic Manifest Broker: No

Receive Date: 1996-09-01 00:00:00.0
Handler Name: SCREWCORP UNRUH FACILITY
Federal Waste Generator Description: Large Quantity Generator
State District Owner: CA
Large Quantity Handler of Universal Waste: No
Recognized Trader Importer: No
Recognized Trader Exporter: No
Spent Lead Acid Battery Importer: No
Spent Lead Acid Battery Exporter: No
Current Record: No
Non Storage Recycler Activity: Not reported
Electronic Manifest Broker: Not reported

Receive Date: 1980-12-02 00:00:00.0
Handler Name: SCREWCORP UNRUH FACILITY
Federal Waste Generator Description: Large Quantity Generator
State District Owner: CA
Large Quantity Handler of Universal Waste: No
Recognized Trader Importer: No
Recognized Trader Exporter: No
Spent Lead Acid Battery Importer: No
Spent Lead Acid Battery Exporter: No
Current Record: No
Non Storage Recycler Activity: Not reported
Electronic Manifest Broker: Not reported

Receive Date: 2002-12-10 00:00:00.0
Handler Name: ALCOA GLOBAL FASTENERS INC
Federal Waste Generator Description: Large Quantity Generator
State District Owner: CA
Large Quantity Handler of Universal Waste: No
Recognized Trader Importer: No
Recognized Trader Exporter: No
Spent Lead Acid Battery Importer: No
Spent Lead Acid Battery Exporter: No
Current Record: No
Non Storage Recycler Activity: Not reported
Electronic Manifest Broker: Not reported

Receive Date: 2004-06-21 00:00:00.0
Handler Name: ALCOA GLOBAL FASTENERS INC
Federal Waste Generator Description: Large Quantity Generator
State District Owner: Not reported
Large Quantity Handler of Universal Waste: No
Recognized Trader Importer: No
Recognized Trader Exporter: No
Spent Lead Acid Battery Importer: No
Spent Lead Acid Battery Exporter: No
Current Record: No
Non Storage Recycler Activity: Not reported
Electronic Manifest Broker: Not reported

HOWMET GLOBAL FASTENING SYSTEMS INC. (Continued) **1007198802**

Receive Date: 2016-11-13 03:00:00.0
Handler Name: ARCONIC GLOBAL FASTENERS & RINGS INC
Federal Waste Generator Description: Large Quantity Generator
State District Owner: Not reported
Large Quantity Handler of Universal Waste: No
Recognized Trader Importer: No
Recognized Trader Exporter: No
Spent Lead Acid Battery Importer: No
Spent Lead Acid Battery Exporter: No
Current Record: No
Non Storage Recycler Activity: Not reported
Electronic Manifest Broker: Not reported

Receive Date: 2020-02-19 00:00:00.0
Handler Name: HOWMET GLOBAL FASTENINGS SYSTEMS, INC.
Federal Waste Generator Description: Large Quantity Generator
State District Owner: Not reported
Large Quantity Handler of Universal Waste: No
Recognized Trader Importer: No
Recognized Trader Exporter: No
Spent Lead Acid Battery Importer: No
Spent Lead Acid Battery Exporter: No
Current Record: No
Non Storage Recycler Activity: No
Electronic Manifest Broker: No

Receive Date: 2020-02-20 00:00:00.0
Handler Name: HOWMET GLOBAL FASTENINGS SYSTEMS INC.
Federal Waste Generator Description: Large Quantity Generator
State District Owner: Not reported
Large Quantity Handler of Universal Waste: No
Recognized Trader Importer: No
Recognized Trader Exporter: No
Spent Lead Acid Battery Importer: No
Spent Lead Acid Battery Exporter: No
Current Record: No
Non Storage Recycler Activity: No
Electronic Manifest Broker: No

Receive Date: 2020-02-25 00:00:00.0
Handler Name: HOWMET GLOBAL FASTENING SYSTEMS INC.
Federal Waste Generator Description: Large Quantity Generator
State District Owner: Not reported
Large Quantity Handler of Universal Waste: No
Recognized Trader Importer: No
Recognized Trader Exporter: No
Spent Lead Acid Battery Importer: No
Spent Lead Acid Battery Exporter: No
Current Record: Yes
Non Storage Recycler Activity: No
Electronic Manifest Broker: No

Receive Date: 1990-04-09 00:00:00.0
Handler Name: VSI SCREWCORP UNRUH FACILITY
Federal Waste Generator Description: Large Quantity Generator
State District Owner: Not reported
Large Quantity Handler of Universal Waste: No

HOWMET GLOBAL FASTENING SYSTEMS INC. (Continued) **1007198802**

Recognized Trader Importer:	No
Recognized Trader Exporter:	No
Spent Lead Acid Battery Importer:	No
Spent Lead Acid Battery Exporter:	No
Current Record:	No
Non Storage Recycler Activity:	Not reported
Electronic Manifest Broker:	Not reported

Receive Date:	1992-03-13 00:00:00.0
Handler Name:	SCREWCORP
Federal Waste Generator Description:	Large Quantity Generator
State District Owner:	Not reported
Large Quantity Handler of Universal Waste:	No
Recognized Trader Importer:	No
Recognized Trader Exporter:	No
Spent Lead Acid Battery Importer:	No
Spent Lead Acid Battery Exporter:	No
Current Record:	No
Non Storage Recycler Activity:	Not reported
Electronic Manifest Broker:	Not reported

Receive Date:	2000-10-12 00:00:00.0
Handler Name:	SCREWCORP UNRUH FACILITY
Federal Waste Generator Description:	Large Quantity Generator
State District Owner:	Not reported
Large Quantity Handler of Universal Waste:	No
Recognized Trader Importer:	No
Recognized Trader Exporter:	No
Spent Lead Acid Battery Importer:	No
Spent Lead Acid Battery Exporter:	No
Current Record:	No
Non Storage Recycler Activity:	Not reported
Electronic Manifest Broker:	Not reported

Receive Date:	2002-02-27 00:00:00.0
Handler Name:	FAIRCHILD FASTENERS - UNRUH
Federal Waste Generator Description:	Large Quantity Generator
State District Owner:	Not reported
Large Quantity Handler of Universal Waste:	No
Recognized Trader Importer:	No
Recognized Trader Exporter:	No
Spent Lead Acid Battery Importer:	No
Spent Lead Acid Battery Exporter:	No
Current Record:	No
Non Storage Recycler Activity:	Not reported
Electronic Manifest Broker:	Not reported

Receive Date:	2004-02-27 00:00:00.0
Handler Name:	ALCOA FASTENING SYSTEMS UNRUH
Federal Waste Generator Description:	Large Quantity Generator
State District Owner:	Not reported
Large Quantity Handler of Universal Waste:	No
Recognized Trader Importer:	No
Recognized Trader Exporter:	No
Spent Lead Acid Battery Importer:	No
Spent Lead Acid Battery Exporter:	No
Current Record:	No

HOWMET GLOBAL FASTENING SYSTEMS INC. (Continued) **1007198802**

Non Storage Recycler Activity: Not reported
Electronic Manifest Broker: Not reported

Receive Date: 2008-02-28 00:00:00.0
Handler Name: ALCOA FASTENING SYSTEMS
Federal Waste Generator Description: Large Quantity Generator
State District Owner: Not reported
Large Quantity Handler of Universal Waste: No
Recognized Trader Importer: No
Recognized Trader Exporter: No
Spent Lead Acid Battery Importer: No
Spent Lead Acid Battery Exporter: No
Current Record: No
Non Storage Recycler Activity: Not reported
Electronic Manifest Broker: Not reported

List of NAICS Codes and Descriptions:
NAICS Code: 332722
NAICS Description: BOLT, NUT, SCREW, RIVET, AND WASHER MANUFACTURING

NAICS Code: 336413
NAICS Description: OTHER AIRCRAFT PARTS AND AUXILIARY EQUIPMENT MANUFACTURING

NAICS Code: 339993
NAICS Description: FASTENER, BUTTON, NEEDLE, AND PIN MANUFACTURING

Facility Has Received Notices of Violation:
Found Violation: Yes
Agency Which Determined Violation: State
Violation Short Description: Generators - General
Date Violation was Determined: 2019-04-24 00:00:00.0
Actual Return to Compliance Date: 2019-05-31 00:00:00.0
Return to Compliance Qualifier: Documented
Violation Responsible Agency: State
Scheduled Compliance Date: Not reported
Enforcement Identifier: Not reported
Date of Enforcement Action: Not reported
Enforcement Responsible Agency: Not reported
Enforcement Docket Number: Not reported
Enforcement Attorney: Not reported
Corrective Action Component: Not reported
Appeal Initiated Date: Not reported
Appeal Resolution Date: Not reported
Disposition Status Date: Not reported
Disposition Status: Not reported
Disposition Status Description: Not reported
Consent/Final Order Sequence Number: Not reported
Consent/Final Order Respondent Name: Not reported
Consent/Final Order Lead Agency: Not reported
Enforcement Type: Not reported
Enforcement Responsible Person: Not reported
Enforcement Responsible Sub-Organization: Not reported
SEP Sequence Number: Not reported
SEP Expenditure Amount: Not reported
SEP Scheduled Completion Date: Not reported
SEP Actual Date: Not reported

HOWMET GLOBAL FASTENING SYSTEMS INC. (Continued) **1007198802**

SEP Defaulted Date:	Not reported
SEP Type:	Not reported
SEP Type Description:	Not reported
Proposed Amount:	Not reported
Final Monetary Amount:	Not reported
Paid Amount:	Not reported
Final Count:	Not reported
Final Amount:	Not reported
Found Violation:	Yes
Agency Which Determined Violation:	State
Violation Short Description:	Generators - Pre-transport
Date Violation was Determined:	2019-04-24 00:00:00.0
Actual Return to Compliance Date:	2019-05-31 00:00:00.0
Return to Compliance Qualifier:	Documented
Violation Responsible Agency:	State
Scheduled Compliance Date:	Not reported
Enforcement Identifier:	Not reported
Date of Enforcement Action:	Not reported
Enforcement Responsible Agency:	Not reported
Enforcement Docket Number:	Not reported
Enforcement Attorney:	Not reported
Corrective Action Component:	Not reported
Appeal Initiated Date:	Not reported
Appeal Resolution Date:	Not reported
Disposition Status Date:	Not reported
Disposition Status:	Not reported
Disposition Status Description:	Not reported
Consent/Final Order Sequence Number:	Not reported
Consent/Final Order Respondent Name:	Not reported
Consent/Final Order Lead Agency:	Not reported
Enforcement Type:	Not reported
Enforcement Responsible Person:	Not reported
Enforcement Responsible Sub-Organization:	Not reported
SEP Sequence Number:	Not reported
SEP Expenditure Amount:	Not reported
SEP Scheduled Completion Date:	Not reported
SEP Actual Date:	Not reported
SEP Defaulted Date:	Not reported
SEP Type:	Not reported
SEP Type Description:	Not reported
Proposed Amount:	Not reported
Final Monetary Amount:	Not reported
Paid Amount:	Not reported
Final Count:	Not reported
Final Amount:	Not reported
Found Violation:	Yes
Agency Which Determined Violation:	State
Violation Short Description:	Generators - Pre-transport
Date Violation was Determined:	2016-05-11 00:00:00.0
Actual Return to Compliance Date:	2016-11-08 00:00:00.0
Return to Compliance Qualifier:	Observed
Violation Responsible Agency:	State
Scheduled Compliance Date:	Not reported
Enforcement Identifier:	Not reported
Date of Enforcement Action:	Not reported

HOWMET GLOBAL FASTENING SYSTEMS INC. (Continued) **1007198802**

Enforcement Responsible Agency:	Not reported
Enforcement Docket Number:	Not reported
Enforcement Attorney:	Not reported
Corrective Action Component:	Not reported
Appeal Initiated Date:	Not reported
Appeal Resolution Date:	Not reported
Disposition Status Date:	Not reported
Disposition Status:	Not reported
Disposition Status Description:	Not reported
Consent/Final Order Sequence Number:	Not reported
Consent/Final Order Respondent Name:	Not reported
Consent/Final Order Lead Agency:	Not reported
Enforcement Type:	Not reported
Enforcement Responsible Person:	Not reported
Enforcement Responsible Sub-Organization:	Not reported
SEP Sequence Number:	Not reported
SEP Expenditure Amount:	Not reported
SEP Scheduled Completion Date:	Not reported
SEP Actual Date:	Not reported
SEP Defaulted Date:	Not reported
SEP Type:	Not reported
SEP Type Description:	Not reported
Proposed Amount:	Not reported
Final Monetary Amount:	Not reported
Paid Amount:	Not reported
Final Count:	Not reported
Final Amount:	Not reported

Found Violation:	No
Agency Which Determined Violation:	Not reported
Violation Short Description:	Not reported
Date Violation was Determined:	Not reported
Actual Return to Compliance Date:	Not reported
Return to Compliance Qualifier:	Not reported
Violation Responsible Agency:	Not reported
Scheduled Compliance Date:	Not reported
Enforcement Identifier:	Not reported
Date of Enforcement Action:	Not reported
Enforcement Responsible Agency:	Not reported
Enforcement Docket Number:	Not reported
Enforcement Attorney:	Not reported
Corrective Action Component:	Not reported
Appeal Initiated Date:	Not reported
Appeal Resolution Date:	Not reported
Disposition Status Date:	Not reported
Disposition Status:	Not reported
Disposition Status Description:	Not reported
Consent/Final Order Sequence Number:	Not reported
Consent/Final Order Respondent Name:	Not reported
Consent/Final Order Lead Agency:	Not reported
Enforcement Type:	Not reported
Enforcement Responsible Person:	Not reported
Enforcement Responsible Sub-Organization:	Not reported
SEP Sequence Number:	Not reported
SEP Expenditure Amount:	Not reported
SEP Scheduled Completion Date:	Not reported
SEP Actual Date:	Not reported

HOWMET GLOBAL FASTENING SYSTEMS INC. (Continued) **1007198802**

SEP Defaulted Date:	Not reported
SEP Type:	Not reported
SEP Type Description:	Not reported
Proposed Amount:	Not reported
Final Monetary Amount:	Not reported
Paid Amount:	Not reported
Final Count:	Not reported
Final Amount:	Not reported
Found Violation:	No
Agency Which Determined Violation:	Not reported
Violation Short Description:	Not reported
Date Violation was Determined:	Not reported
Actual Return to Compliance Date:	Not reported
Return to Compliance Qualifier:	Not reported
Violation Responsible Agency:	Not reported
Scheduled Compliance Date:	Not reported
Enforcement Identifier:	Not reported
Date of Enforcement Action:	Not reported
Enforcement Responsible Agency:	Not reported
Enforcement Docket Number:	Not reported
Enforcement Attorney:	Not reported
Corrective Action Component:	Not reported
Appeal Initiated Date:	Not reported
Appeal Resolution Date:	Not reported
Disposition Status Date:	Not reported
Disposition Status:	Not reported
Disposition Status Description:	Not reported
Consent/Final Order Sequence Number:	Not reported
Consent/Final Order Respondent Name:	Not reported
Consent/Final Order Lead Agency:	Not reported
Enforcement Type:	Not reported
Enforcement Responsible Person:	Not reported
Enforcement Responsible Sub-Organization:	Not reported
SEP Sequence Number:	Not reported
SEP Expenditure Amount:	Not reported
SEP Scheduled Completion Date:	Not reported
SEP Actual Date:	Not reported
SEP Defaulted Date:	Not reported
SEP Type:	Not reported
SEP Type Description:	Not reported
Proposed Amount:	Not reported
Final Monetary Amount:	Not reported
Paid Amount:	Not reported
Final Count:	Not reported
Final Amount:	Not reported
Found Violation:	Yes
Agency Which Determined Violation:	State
Violation Short Description:	Generators - Pre-transport
Date Violation was Determined:	2013-01-08 00:00:00.0
Actual Return to Compliance Date:	2013-02-06 00:00:00.0
Return to Compliance Qualifier:	Documented
Violation Responsible Agency:	State
Scheduled Compliance Date:	Not reported
Enforcement Identifier:	Not reported
Date of Enforcement Action:	Not reported

HOWMET GLOBAL FASTENING SYSTEMS INC. (Continued) **1007198802**

Enforcement Responsible Agency:	Not reported
Enforcement Docket Number:	Not reported
Enforcement Attorney:	Not reported
Corrective Action Component:	Not reported
Appeal Initiated Date:	Not reported
Appeal Resolution Date:	Not reported
Disposition Status Date:	Not reported
Disposition Status:	Not reported
Disposition Status Description:	Not reported
Consent/Final Order Sequence Number:	Not reported
Consent/Final Order Respondent Name:	Not reported
Consent/Final Order Lead Agency:	Not reported
Enforcement Type:	Not reported
Enforcement Responsible Person:	Not reported
Enforcement Responsible Sub-Organization:	Not reported
SEP Sequence Number:	Not reported
SEP Expenditure Amount:	Not reported
SEP Scheduled Completion Date:	Not reported
SEP Actual Date:	Not reported
SEP Defaulted Date:	Not reported
SEP Type:	Not reported
SEP Type Description:	Not reported
Proposed Amount:	Not reported
Final Monetary Amount:	Not reported
Paid Amount:	Not reported
Final Count:	Not reported
Final Amount:	Not reported

Found Violation:	No
Agency Which Determined Violation:	Not reported
Violation Short Description:	Not reported
Date Violation was Determined:	Not reported
Actual Return to Compliance Date:	Not reported
Return to Compliance Qualifier:	Not reported
Violation Responsible Agency:	Not reported
Scheduled Compliance Date:	Not reported
Enforcement Identifier:	Not reported
Date of Enforcement Action:	Not reported
Enforcement Responsible Agency:	Not reported
Enforcement Docket Number:	Not reported
Enforcement Attorney:	Not reported
Corrective Action Component:	Not reported
Appeal Initiated Date:	Not reported
Appeal Resolution Date:	Not reported
Disposition Status Date:	Not reported
Disposition Status:	Not reported
Disposition Status Description:	Not reported
Consent/Final Order Sequence Number:	Not reported
Consent/Final Order Respondent Name:	Not reported
Consent/Final Order Lead Agency:	Not reported
Enforcement Type:	Not reported
Enforcement Responsible Person:	Not reported
Enforcement Responsible Sub-Organization:	Not reported
SEP Sequence Number:	Not reported
SEP Expenditure Amount:	Not reported
SEP Scheduled Completion Date:	Not reported
SEP Actual Date:	Not reported

HOWMET GLOBAL FASTENING SYSTEMS INC. (Continued) **1007198802**

SEP Defaulted Date:	Not reported
SEP Type:	Not reported
SEP Type Description:	Not reported
Proposed Amount:	Not reported
Final Monetary Amount:	Not reported
Paid Amount:	Not reported
Final Count:	Not reported
Final Amount:	Not reported

Evaluation Action Summary:

Evaluation Date:	2019-04-24 00:00:00.0
Evaluation Responsible Agency:	State
Found Violation:	Yes
Evaluation Type Description:	COMPLIANCE EVALUATION INSPECTION ON-SITE
Evaluation Responsible Person Identifier:	Not reported
Evaluation Responsible Sub-Organization:	Not reported
Actual Return to Compliance Date:	2019-05-31 00:00:00.0
Scheduled Compliance Date:	Not reported
Date of Request:	Not reported
Date Response Received:	Not reported
Request Agency:	Not reported
Former Citation:	Not reported

Evaluation Date:	2019-04-24 00:00:00.0
Evaluation Responsible Agency:	State
Found Violation:	Yes
Evaluation Type Description:	COMPLIANCE EVALUATION INSPECTION ON-SITE
Evaluation Responsible Person Identifier:	Not reported
Evaluation Responsible Sub-Organization:	Not reported
Actual Return to Compliance Date:	2019-05-31 00:00:00.0
Scheduled Compliance Date:	Not reported
Date of Request:	Not reported
Date Response Received:	Not reported
Request Agency:	Not reported
Former Citation:	Not reported

Evaluation Date:	2016-05-10 00:00:00.0
Evaluation Responsible Agency:	State
Found Violation:	Yes
Evaluation Type Description:	COMPLIANCE EVALUATION INSPECTION ON-SITE
Evaluation Responsible Person Identifier:	Not reported
Evaluation Responsible Sub-Organization:	Not reported
Actual Return to Compliance Date:	2016-11-08 00:00:00.0
Scheduled Compliance Date:	Not reported
Date of Request:	Not reported
Date Response Received:	Not reported
Request Agency:	Not reported
Former Citation:	Not reported

Evaluation Date:	2013-01-08 00:00:00.0
Evaluation Responsible Agency:	State
Found Violation:	No
Evaluation Type Description:	COMPLIANCE EVALUATION INSPECTION ON-SITE
Evaluation Responsible Person Identifier:	Not reported
Evaluation Responsible Sub-Organization:	Not reported
Actual Return to Compliance Date:	Not reported
Scheduled Compliance Date:	Not reported

HOWMET GLOBAL FASTENING SYSTEMS INC. (Continued) **1007198802**

Date of Request:	Not reported
Date Response Received:	Not reported
Request Agency:	Not reported
Former Citation:	Not reported
Evaluation Date:	2018-03-29 00:00:00.0
Evaluation Responsible Agency:	State
Found Violation:	No
Evaluation Type Description:	COMPLIANCE EVALUATION INSPECTION ON-SITE
Evaluation Responsible Person Identifier:	Not reported
Evaluation Responsible Sub-Organization:	Not reported
Actual Return to Compliance Date:	Not reported
Scheduled Compliance Date:	Not reported
Date of Request:	Not reported
Date Response Received:	Not reported
Request Agency:	Not reported
Former Citation:	Not reported
Evaluation Date:	2013-01-08 00:00:00.0
Evaluation Responsible Agency:	State
Found Violation:	Yes
Evaluation Type Description:	COMPLIANCE EVALUATION INSPECTION ON-SITE
Evaluation Responsible Person Identifier:	Not reported
Evaluation Responsible Sub-Organization:	Not reported
Actual Return to Compliance Date:	2013-02-06 00:00:00.0
Scheduled Compliance Date:	Not reported
Date of Request:	Not reported
Date Response Received:	Not reported
Request Agency:	Not reported
Former Citation:	Not reported
Evaluation Date:	2003-08-19 00:00:00.0
Evaluation Responsible Agency:	State Contractor/Grantee
Found Violation:	No
Evaluation Type Description:	COMPLIANCE EVALUATION INSPECTION ON-SITE
Evaluation Responsible Person Identifier:	Not reported
Evaluation Responsible Sub-Organization:	Not reported
Actual Return to Compliance Date:	Not reported
Scheduled Compliance Date:	Not reported
Date of Request:	Not reported
Date Response Received:	Not reported
Request Agency:	Not reported
Former Citation:	Not reported

M70 **ALCOA FASTENING SYSTEMS** **CA AST** **A100417008**
SSE **135 N UNRUH AVE** **N/A**
1/8-1/4 **INDUSTRY, CA 91744**
0.245 mi.
1295 ft. **Site 7 of 7 in cluster M**

Relative: **Higher**

Actual: **312 ft.**

AST:

Name:	ALCOA FASTENING SYSTEMS
Address:	135 N UNRUH AVE
City/Zip:	INDUSTRY,91744
Certified Unified Program Agencies:	Not reported
Owner:	ALCOA GLOBAL FASTENERS, INC.
Total Gallons:	Not reported
CERSID:	10286128
Facility ID:	LACoFA0026815
Business Name:	ALCOA FASTENING SYSTEMS
Phone:	(626) 968-3831
Fax:	Not reported
Mailing Address:	135 N UNRUH AVE
Mailing Address City:	INDUSTRY
Mailing Address State:	CA
Mailing Address Zip Code:	91744
Operator Name:	GREG EMANUELSON
Operator Phone:	626-937-5445
Owner Phone:	(412) 553-4611
Owner Mail Address:	135 N. UNRUH AVE.
Owner State:	CA
Owner Zip Code:	91744
Owner Country:	United States
Property Owner Name:	Alcoa Fastening Systems
Property Owner Phone:	626-937-5445
Property Owner Mailing Address:	135 N UNRUH AVE
Property Owner City:	INDUSTRY
Property Owner Stat :	CA
Property Owner Zip Code:	91744
Property Owner Country:	United States
EPAID:	CAD030865299

N71 **HADDICK'S TOWING INC** **CA LUST** **S110654501**
South **15120 VALLEY BLVD E** **N/A**
1/4-1/2 **INDUSTRY, CA 91744**
0.259 mi.
1367 ft. **Site 1 of 2 in cluster N**

Relative: **Lower**

Actual: **310 ft.**

LUST:

Name:	HADDICK'S TOWING INC
Address:	15120 VALLEY BLVD E
City,State,Zip:	INDUSTRY, CA 91744
Lead Agency:	LOS ANGELES COUNTY
Case Type:	LUST Cleanup Site
Geo Track:	http://geotracker.waterboards.ca.gov/profile_report.asp?global_id=T0603703894
Global Id:	T0603703894
Latitude:	34.027699
Longitude:	-117.966406
Status:	Completed - Case Closed
Status Date:	12/21/1992
Case Worker:	JOA
RB Case Number:	I-12024
Local Agency:	LOS ANGELES COUNTY
File Location:	Not reported

HADDICK'S TOWING INC (Continued) **S110654501**

Local Case Number: Not reported
Potential Media Affect: Soil
Potential Contaminants of Concern: Waste Oil / Motor / Hydraulic / Lubricating
Site History: Not reported

LUST:
Global Id: T0603703894
Contact Type: Local Agency Caseworker
Contact Name: JOHN AWUJO
Organization Name: LOS ANGELES COUNTY
Address: 900 S FREMONT AVE
City: ALHAMBRA
Email: jawujo@dpw.lacounty.gov
Phone Number: 6264583507

Global Id: T0603703894
Contact Type: Regional Board Caseworker
Contact Name: YUE RONG
Organization Name: LOS ANGELES RWQCB (REGION 4)
Address: 320 W. 4TH ST., SUITE 200
City: Los Angeles
Email: yrong@waterboards.ca.gov
Phone Number: Not reported

LUST:
Global Id: T0603703894
Action Type: Other
Date: 04/21/1989
Action: Leak Discovery

Global Id: T0603703894
Action Type: Other
Date: 04/21/1989
Action: Leak Stopped

Global Id: T0603703894
Action Type: Other
Date: 08/15/1980
Action: Leak Reported

LUST:
Global Id: T0603703894
Status: Open - Case Begin Date
Status Date: 08/15/1980

Global Id: T0603703894
Status: Open - Site Assessment
Status Date: 08/15/1989

Global Id: T0603703894
Status: Open - Site Assessment
Status Date: 03/01/1991

Global Id: T0603703894
Status: Completed - Case Closed
Status Date: 12/21/1992

N72
South
1/4-1/2
0.259 mi.
1367 ft.

Relative:
Lower

Actual:
310 ft.

HADDICKS TOWING, INC
15120 E VALLEY BLVD
CITY OF INDUSTRY, CA 91744

Site 2 of 2 in cluster N

Database(s): RCRA-SQG, CA LUST, CA SWEEPS UST, CA FID UST, FINDS, ECHO, CA Cortese, CA HAZNET, CA HIST CORTESE, CA WDS, CA WIP, CA CIWQS, CA CERS, CA HWTS

EDR ID Number: 1000189179
EPA ID Number: CAD981379621

RCRA-SQG:

Date Form Received by Agency:		1986-02-04 00:00:00.0
Handler Name:	HADDICKS TOWING, INC	
Handler Address:		15120 E VALLEY BLVD
Handler City,State,Zip:		CITY OF INDUSTRY, CA 91744
EPA ID:		CAD981379621
Contact Name:		ENVIRONMENTAL MANAGER
Contact Address:		15120 E VALLEY BLVD
Contact City,State,Zip:		CITY OF INDUSTRY, CA 91744
Contact Telephone:		818-968-6430
Contact Fax:		Not reported
Contact Email:		Not reported
Contact Title:		Not reported
EPA Region:		09
Land Type:		Other
Federal Waste Generator Description:		Small Quantity Generator
Non-Notifier:		Not reported
Biennial Report Cycle:		Not reported
Accessibility:		Not reported
Active Site Indicator:		Handler Activities
State District Owner:		CA
State District:		3
Mailing Address:		P O BOX 3327
Mailing City,State,Zip:		CITY OF INDUSTRY, CA 91744
Owner Name:		HOWARD WELCH
Owner Type:		Private
Operator Name:		NOT REQUIRED
Operator Type:		Private
Short-Term Generator Activity:		No
Importer Activity:		No
Mixed Waste Generator:		No
Transporter Activity:		No
Transfer Facility Activity:		No
Recycler Activity with Storage:		No
Small Quantity On-Site Burner Exemption:		No
Smelting Melting and Refining Furnace Exemption:		No
Underground Injection Control:		No
Off-Site Waste Receipt:		No
Universal Waste Indicator:		No
Universal Waste Destination Facility:		No
Federal Universal Waste:		No
Active Site Fed-Reg Treatment Storage and Disposal Facility:		Not reported
Active Site Converter Treatment storage and Disposal Facility:		Not reported
Active Site State-Reg Treatment Storage and Disposal Facility:		Not reported

HADDICKS TOWING, INC (Continued) **1000189179**

Active Site State-Reg Handler:	---
Federal Facility Indicator:	Not reported
Hazardous Secondary Material Indicator:	N
Sub-Part K Indicator:	Not reported
Commercial TSD Indicator:	No
Treatment Storage and Disposal Type:	Not reported
2018 GPRA Permit Baseline:	Not on the Baseline
2018 GPRA Renewals Baseline:	Not on the Baseline
Permit Renewals Workload Universe:	Not reported
Permit Workload Universe:	Not reported
Permit Progress Universe:	Not reported
Post-Closure Workload Universe:	Not reported
Closure Workload Universe:	Not reported
202 GPRA Corrective Action Baseline:	No
Corrective Action Workload Universe:	No
Subject to Corrective Action Universe:	No
Non-TSDFs Where RCRA CA has Been Imposed Universe:	No
TSDFs Potentially Subject to CA Under 3004 (u)/(v) Universe:	No
TSDFs Only Subject to CA under Discretionary Auth Universe:	No
Corrective Action Priority Ranking:	No NCAPS ranking
Environmental Control Indicator:	No
Institutional Control Indicator:	No
Human Exposure Controls Indicator:	N/A
Groundwater Controls Indicator:	N/A
Operating TSDF Universe:	Not reported
Full Enforcement Universe:	Not reported
Significant Non-Complier Universe:	No
Unaddressed Significant Non-Complier Universe:	No
Addressed Significant Non-Complier Universe:	No
Significant Non-Complier With a Compliance Schedule Universe:	No
Financial Assurance Required:	Not reported
Handler Date of Last Change:	2002-06-27 03:24:18.0
Recognized Trader-Importer:	No
Recognized Trader-Exporter:	No
Importer of Spent Lead Acid Batteries:	No
Exporter of Spent Lead Acid Batteries:	No
Recycler Activity Without Storage:	No
Manifest Broker:	No
Sub-Part P Indicator:	No

Handler - Owner Operator:

Owner/Operator Indicator:	Owner
Owner/Operator Name:	HOWARD WELCH
Legal Status:	Private
Date Became Current:	Not reported
Date Ended Current:	Not reported
Owner/Operator Address:	NOT REQUIRED
Owner/Operator City,State,Zip:	NOT REQUIRED, ME 99999
Owner/Operator Telephone:	415-555-1212
Owner/Operator Telephone Ext:	Not reported
Owner/Operator Fax:	Not reported
Owner/Operator Email:	Not reported

Owner/Operator Indicator:	Operator
Owner/Operator Name:	NOT REQUIRED
Legal Status:	Private

HADDICKS TOWING, INC (Continued) **1000189179**

Date Became Current: Not reported
Date Ended Current: Not reported
Owner/Operator Address: NOT REQUIRED
Owner/Operator City,State,Zip: NOT REQUIRED, ME 99999
Owner/Operator Telephone: 415-555-1212
Owner/Operator Telephone Ext: Not reported
Owner/Operator Fax: Not reported
Owner/Operator Email: Not reported

Historic Generators:
Receive Date: 1986-02-04 00:00:00.0
Handler Name: HADDICKS TOWING, INC
Federal Waste Generator Description: Small Quantity Generator
State District Owner: CA
Large Quantity Handler of Universal Waste: No
Recognized Trader Importer: No
Recognized Trader Exporter: No
Spent Lead Acid Battery Importer: No
Spent Lead Acid Battery Exporter: No
Current Record: Yes
Non Storage Recycler Activity: Not reported
Electronic Manifest Broker: Not reported

List of NAICS Codes and Descriptions:
NAICS Code: 811198
NAICS Description: ALL OTHER AUTOMOTIVE REPAIR AND MAINTENANCE

Facility Has Received Notices of Violations:
Violations: No Violations Found

Evaluation Action Summary:
Evaluations: No Evaluations Found

LUST REG 4:
Region: 4
Regional Board: 04
County: Los Angeles
Facility Id: I-12024
Status: Case Closed
Substance: Waste Oil
Substance Quantity: Not reported
Local Case No: Not reported
Case Type: Soil
Abatement Method Used at the Site: Not reported
Global ID: T0603703894
W Global ID: Not reported
Staff: UNK
Local Agency: 19000
Cross Street: TURNBULL CANYON RD
Enforcement Type: Not reported
Date Leak Discovered: 4/21/1989
Date Leak First Reported: 8/15/1980
Date Leak Record Entered: 8/23/1989
Date Confirmation Began: 8/15/1989

HADDICKS TOWING, INC (Continued) **1000189179**

Date Leak Stopped:	4/21/1989	
Date Case Last Changed on Database:		12/23/1991
Date the Case was Closed:		12/21/1992
How Leak Discovered:	Tank Closure	
How Leak Stopped:	Not reported	
Cause of Leak:	Other Cause	
Leak Source:	UNK	
Operator:	WELCH,HOWARD	
Water System:	Not reported	
Well Name:	Not reported	
Approx. Dist To Production Well (ft):		1765.31424784157627287860743 56
Source of Cleanup Funding:		UNK
Preliminary Site Assessment Workplan Submitted:		Not reported
Preliminary Site Assessment Began:		Not reported
Pollution Characterization Began:		3/1/1991
Remediation Plan Submitted:		Not reported
Remedial Action Underway:		Not reported
Post Remedial Action Monitoring Began:		Not reported
Enforcement Action Date:		Not reported
Historical Max MTBE Date:		Not reported
Hist Max MTBE Conc in Groundwater:		Not reported
Hist Max MTBE Conc in Soil:		Not reported
Significant Interim Remedial Action Taken:		Not reported
GW Qualifier:	Not reported	
Soil Qualifier:	Not reported	
Organization:	Not reported	
Owner Contact:	Not reported	
Responsible Party:	WELCH,HOWARD	
RP Address:	15120 E VALLEY BLVD, CITY OF INDUSTRY, CA 91744	
Program:	LUST	
Lat/Long:	34.028538 / -1	
Local Agency Staff:	Not reported	
Beneficial Use:	Not reported	
Priority:	Not reported	
Cleanup Fund Id:	Not reported	
Suspended:	Not reported	
Assigned Name:	Not reported	
Summary:	Not reported	

SWEEPS UST:

Name:	HADDICKS TOWING INC
Address:	15120 E VALLEY BLVD
City:	CITY OF INDUSTRY
Status:	Active
Comp Number:	12024
Number:	1
Board Of Equalization:	44-009608
Referral Date:	09-15-89
Action Date:	09-15-89
Created Date:	06-30-89
Owner Tank Id:	Not reported
SWRCB Tank Id:	19-000-012024-000001
Tank Status:	A
Capacity:	15000
Active Date:	09-15-89
Tank Use:	M.V. FUEL
STG:	P

HADDICKS TOWING, INC (Continued) **1000189179**

Content: DIESEL
Number Of Tanks: 3

Name: HADDICKS TOWING INC
Address: 15120 E VALLEY BLVD
City: CITY OF INDUSTRY
Status: Active
Comp Number: 12024
Number: 1
Board Of Equalization: 44-009608
Referral Date: 09-15-89
Action Date: 09-15-89
Created Date: 06-30-89
Owner Tank Id: Not reported
SWRCB Tank Id: 19-000-012024-000002
Tank Status: A
Capacity: Not reported
Active Date: 06-30-89
Tank Use: UNKNOWN
STG: W
Content: Not reported
Number Of Tanks: Not reported

Name: HADDICKS TOWING INC
Address: 15120 E VALLEY BLVD
City: CITY OF INDUSTRY
Status: Active
Comp Number: 12024
Number: 1
Board Of Equalization: 44-009608
Referral Date: 09-15-89
Action Date: 09-15-89
Created Date: 06-30-89
Owner Tank Id: Not reported
SWRCB Tank Id: 19-000-012024-000003
Tank Status: A
Capacity: Not reported
Active Date: 06-30-89
Tank Use: UNKNOWN
STG: W
Content: Not reported
Number Of Tanks: Not reported

CA FID UST:
Facility ID: 19002102
Regulated By: UTNKA
Regulated ID: 00009686
Cortese Code: Not reported
SIC Code: Not reported
Facility Phone: Not reported
Mail To: Not reported
Mailing Address: 15120 E VALLEY BLVD
Mailing Address 2: Not reported
Mailing City,St,Zip: CITY OF INDUSTRY 91744
Contact: Not reported
Contact Phone: Not reported
DUNs Number: Not reported

HADDICKS TOWING, INC (Continued) **1000189179**

NPDES Number: Not reported
EPA ID: Not reported
Comments: Not reported
Status: Active

FINDS:
Registry ID: 110002687156

Click Here:

Environmental Interest/Information System:
California Hazardous Waste Tracking System - Datamart (HWTS-DATAMART) provides California with information on hazardous waste shipments for generators, transporters, and treatment, storage, and disposal facilities.
RCRAInfo is a national information system that supports the Resource Conservation and Recovery Act (RCRA) program through the tracking of events and activities related to facilities that generate, transport, and treat, store, or dispose of hazardous waste. RCRAInfo allows RCRA program staff to track the notification, permit, compliance, and corrective action activities required under RCRA.
STATE MASTER

Click this hyperlink while viewing on your computer to access additional FINDS: detail in the EDR Site Report.

ECHO:

Envid:	1000189179
Registry ID:	110002687156
DFR URL:	http://echo.epa.gov/detailed-facility-report?fid=110002687156
Name:	HADDICKS TOWING, INC
Address:	15120 E VALLEY BLVD
City,State,Zip:	CITY OF INDUSTRY, CA 91744

CORTESE:

Name:	HADDICK'S TOWING INC
Address:	15120 VALLEY BLVD E
City,State,Zip:	INDUSTRY, CA 91744
Region:	CORTESE
Envirostor Id:	Not reported
Global ID:	T0603703894
Site/Facility Type:	LUST CLEANUP SITE
Cleanup Status:	COMPLETED - CASE CLOSED
Status Date:	Not reported
Site Code:	Not reported
Latitude:	Not reported
Longitude:	Not reported
Owner:	Not reported
Enf Type:	Not reported
Swat R:	Not reported
Flag:	active
Order No:	Not reported
Waste Discharge System No:	Not reported
Effective Date:	Not reported
Region 2:	Not reported
WID Id:	Not reported
Solid Waste Id No:	Not reported

HADDICKS TOWING, INC (Continued) **1000189179**

Waste Management Uit Name: Not reported
File Name: Active Open

HAZNET:
Name: CALIBER COLLISION CENTERS
Address: 15120 E VALLEY BLVD
Address 2: Not reported
City,State,Zip: CITY OF INDUSTRY, CA 750670000
Contact: SHARON LAWRENCE
Telephone: 4699489630
Mailing Name: Not reported
Mailing Address: 2941 LAKE VISTA DR

Year: 2019
Gepaid: CAL000405800
TSD EPA ID: NED981723513
CA Waste Code: 343 - Unspecified organic liquid mixture
Disposal Method: H040 - Incineration--Thermal Destruction Other Than Use As A Fuel
Tons: 0.37500

Year: 2019
Gepaid: CAL000405800
TSD EPA ID: NED981723513
CA Waste Code: 352 - Other organic solids
Disposal Method: H040 - Incineration--Thermal Destruction Other Than Use As A Fuel
Tons: 0.82500

Year: 2019
Gepaid: CAL000405800
TSD EPA ID: UTD991301748
CA Waste Code: 181 - Other inorganic solid waste
Disposal Method: H132 - Landfill Or Surface Impoundment That Will Be Closed As Landfill(To Include On-Site Treatment And/Or Stabilization)
Tons: 0.12000

Year: 2018
Gepaid: CAL000405800
TSD EPA ID: MXC130619001
CA Waste Code: 214 - Unspecified solvent mixture
Disposal Method: H020 - Solvents Recovery
Tons: 0.19800

Year: 2018
Gepaid: CAL000405800
TSD EPA ID: MXC130619001
CA Waste Code: 135 - Unspecified aqueous solution
Disposal Method: H039 - Other Recovery Of Reclamation For Reuse Including Acid Regeneration, Organics Recovery Ect
Tons: 3.43980

Year: 2018
Gepaid: CAL000405800
TSD EPA ID: MXC130619001
CA Waste Code: 291 - Latex waste
Disposal Method: H039 - Other Recovery Of Reclamation For Reuse Including Acid Regeneration, Organics Recovery Ect
Tons: 0.12510

HADDICKS TOWING, INC (Continued) **1000189179**

Year: 2018
Gepaid: CAL000405800
TSD EPA ID: MXC130619001
CA Waste Code: 223 - Unspecified oil-containing waste
Disposal Method: H039 - Other Recovery Of Reclamation For Reuse Including Acid Regeneration, Organics Recovery Ect
Tons: 0.22935

Year: 2018
Gepaid: CAL000405800
TSD EPA ID: MXC130619001
CA Waste Code: 352 - Other organic solids
Disposal Method: H050 - Energy Recovery At This Site--Use As Fuel(Includes On-Site Fuel Blending)
Tons: 0.04500

Year: 2017
Gepaid: CAL000405800
TSD EPA ID: MXC130619001
CA Waste Code: 135 - Unspecified aqueous solution
Disposal Method: H039 - Other Recovery Of Reclamation For Reuse Including Acid Regeneration, Organics Recovery Ect
Tons: 0.231

Year: 2016
Gepaid: CAL000405800
TSD EPA ID: MXC130619001
CA Waste Code: 291 - Latex waste
Disposal Method: H123 - Settling Or Clarification
Tons: 0.0834

Click this hyperlink while viewing on your computer to access
6 additional CA HAZNET: record(s) in the EDR Site Report.

Additional Info:
Year: 2015
Gen EPA ID: CAL000405800

Shipment Date: 20150714
Creation Date: 1/21/2016 22:15:47
Receipt Date: 20150723
Manifest ID: 007683177FLE
Trans EPA ID: CAR000176826
Trans Name: HCI ENVIRONMENTAL & ENGINEERING SERVICE
Trans 2 EPA ID: CAR000194217
Trans 2 Name: TEMARRY RECYCLING INC
TSDF EPA ID: MXC130619001
Trans Name: RECICLADORA TEMARRY DE MEXICO SA DE CV
TSDF Alt EPA ID: Not reported
TSDF Alt Name: Not reported
Waste Code Description: 223 - Unspecified oil-containing waste
RCRA Code: Not reported
Meth Code: H039 - Other Recovery Of Reclamation For Reuse Including Acid Regeneration, Organics Recovery Ect
Quantity Tons: 0.14595
Waste Quantity: 35

HADDICKS TOWING, INC (Continued) **1000189179**

Quantity Unit:	G
Additional Code 1:	Not reported
Additional Code 2:	Not reported
Additional Code 3:	Not reported
Additional Code 4:	Not reported
Additional Code 5:	Not reported

Additional Info:

Year:	2017
Gen EPA ID:	CAL000405800
Shipment Date:	20170906
Creation Date:	10/5/2018 18:30:23
Receipt Date:	20170918
Manifest ID:	010967260FLE
Trans EPA ID:	CAR000176826
Trans Name:	HCI ENVIRONMENTAL & ENGINEERING SERVICE
Trans 2 EPA ID:	CAR000194217
Trans 2 Name:	TEMARRY RECYCLING INC
TSDF EPA ID:	MXC130619001
Trans Name:	RECICLADORA TEMARRY DE MEXICO SA DE CV
TSDF Alt EPA ID:	Not reported
TSDF Alt Name:	Not reported
Waste Code Description:	214 - Unspecified solvent mixture
RCRA Code:	F005
Meth Code:	H020 - Solvents Recovery
Quantity Tons:	0.126
Waste Quantity:	35
Quantity Unit:	G
Additional Code 1:	F003
Additional Code 2:	D035
Additional Code 3:	D001
Additional Code 4:	Not reported
Additional Code 5:	Not reported
Shipment Date:	20170906
Creation Date:	Not reported
Receipt Date:	Not reported
Manifest ID:	010967260FLE
Trans EPA ID:	CAR000176826
Trans Name:	HCI ENVIRONMENTAL & ENGINEERING SERVICE
Trans 2 EPA ID:	CAR000194217
Trans 2 Name:	TEMARRY RECYCLING INC
TSDF EPA ID:	MXC130619001
Trans Name:	RECICLADORA TEMARRY DE MEXICO SA DE CV
TSDF Alt EPA ID:	Not reported
TSDF Alt Name:	Not reported
Waste Code Description:	135 - Unspecified aqueous solution
RCRA Code:	Not reported
Meth Code:	H039 - Other Recovery Of Reclamation For Reuse Including Acid Regeneration, Organics Recovery Ect
Quantity Tons:	0.189
Waste Quantity:	45
Quantity Unit:	G
Additional Code 1:	Not reported
Additional Code 2:	Not reported
Additional Code 3:	Not reported

HADDICKS TOWING, INC (Continued) **1000189179**

Additional Code 4:	Not reported
Additional Code 5:	Not reported
Shipment Date:	20170906
Creation Date:	Not reported
Receipt Date:	Not reported
Manifest ID:	010967260FLE
Trans EPA ID:	CAR000176826
Trans Name:	HCI ENVIRONMENTAL & ENGINEERING SERVICE
Trans 2 EPA ID:	CAR000194217
Trans 2 Name:	TEMARRY RECYCLING INC
TSDF EPA ID:	MXC130619001
Trans Name:	RECICLADORA TEMARRY DE MEXICO SA DE CV
TSDF Alt EPA ID:	Not reported
TSDF Alt Name:	Not reported
Waste Code Description:	223 - Unspecified oil-containing waste
RCRA Code:	Not reported
Meth Code:	H039 - Other Recovery Of Reclamation For Reuse Including Acid Regeneration, Organics Recovery Ect
Quantity Tons:	0.22935
Waste Quantity:	55
Quantity Unit:	G
Additional Code 1:	Not reported
Additional Code 2:	Not reported
Additional Code 3:	Not reported
Additional Code 4:	Not reported
Additional Code 5:	Not reported
Shipment Date:	20170510
Creation Date:	9/28/2018 18:30:12
Receipt Date:	20170515
Manifest ID:	010389055FLE
Trans EPA ID:	CAR000176826
Trans Name:	HCI ENVIRONMENTAL & ENGINEERING SERVICE
Trans 2 EPA ID:	CAR000163824
Trans 2 Name:	TRIMSA USA INC
TSDF EPA ID:	MXC130619001
Trans Name:	RECICLADORA TEMARRY DE MEXICO SA DE CV
TSDF Alt EPA ID:	Not reported
TSDF Alt Name:	Not reported
Waste Code Description:	291 - Latex waste
RCRA Code:	Not reported
Meth Code:	H039 - Other Recovery Of Reclamation For Reuse Including Acid Regeneration, Organics Recovery Ect
Quantity Tons:	0.10425
Waste Quantity:	25
Quantity Unit:	G
Additional Code 1:	Not reported
Additional Code 2:	Not reported
Additional Code 3:	Not reported
Additional Code 4:	Not reported
Additional Code 5:	Not reported
Shipment Date:	20170510
Creation Date:	9/28/2018 18:30:12
Receipt Date:	20170515
Manifest ID:	010389055FLE

HADDICKS TOWING, INC (Continued) **1000189179**

Trans EPA ID:	CAR000176826
Trans Name:	HCI ENVIRONMENTAL & ENGINEERING SERVICE
Trans 2 EPA ID:	CAR000163824
Trans 2 Name:	TRIMSA USA INC
TSDF EPA ID:	MXC130619001
Trans Name:	RECICLADORA TEMARRY DE MEXICO SA DE CV
TSDF Alt EPA ID:	Not reported
TSDF Alt Name:	Not reported
Waste Code Description:	214 - Unspecified solvent mixture
RCRA Code:	F005
Meth Code:	H020 - Solvents Recovery
Quantity Tons:	0.162
Waste Quantity:	45
Quantity Unit:	G
Additional Code 1:	F003
Additional Code 2:	D035
Additional Code 3:	D001
Additional Code 4:	Not reported
Additional Code 5:	Not reported

Shipment Date:	20170510
Creation Date:	Not reported
Receipt Date:	Not reported
Manifest ID:	010389055FLE
Trans EPA ID:	CAR000176826
Trans Name:	HCI ENVIRONMENTAL & ENGINEERING SERVICE
Trans 2 EPA ID:	CAR000163824
Trans 2 Name:	TRIMSA USA INC
TSDF EPA ID:	MXC130619001
Trans Name:	RECICLADORA TEMARRY DE MEXICO SA DE CV
TSDF Alt EPA ID:	Not reported
TSDF Alt Name:	Not reported
Waste Code Description:	223 - Unspecified oil-containing waste
RCRA Code:	Not reported
Meth Code:	H039 - Other Recovery Of Reclamation For Reuse Including Acid Regeneration, Organics Recovery Ect
Quantity Tons:	0.22935
Waste Quantity:	55
Quantity Unit:	G
Additional Code 1:	Not reported
Additional Code 2:	Not reported
Additional Code 3:	Not reported
Additional Code 4:	Not reported
Additional Code 5:	Not reported

Shipment Date:	20170510
Creation Date:	Not reported
Receipt Date:	Not reported
Manifest ID:	010389055FLE
Trans EPA ID:	CAR000176826
Trans Name:	HCI ENVIRONMENTAL & ENGINEERING SERVICE
Trans 2 EPA ID:	CAR000163824
Trans 2 Name:	TRIMSA USA INC
TSDF EPA ID:	MXC130619001
Trans Name:	RECICLADORA TEMARRY DE MEXICO SA DE CV
TSDF Alt EPA ID:	Not reported
TSDF Alt Name:	Not reported

HADDICKS TOWING, INC (Continued) **1000189179**

Waste Code Description:	135 - Unspecified aqueous solution
RCRA Code:	Not reported
Meth Code:	H039 - Other Recovery Of Reclamation For Reuse Including Acid Regeneration, Organics Recovery Ect
Quantity Tons:	0.231
Waste Quantity:	55
Quantity Unit:	G
Additional Code 1:	Not reported
Additional Code 2:	Not reported
Additional Code 3:	Not reported
Additional Code 4:	Not reported
Additional Code 5:	Not reported
Shipment Date:	20170324
Creation Date:	5/11/2018 18:34:42
Receipt Date:	20170404
Manifest ID:	010389289FLE
Trans EPA ID:	CAR000176826
Trans Name:	HCI ENVIRONMENTAL & ENGINEERING SERVICE
Trans 2 EPA ID:	CAR000194217
Trans 2 Name:	TEMARRY RECYCLING INC
TSDF EPA ID:	MXC130619001
Trans Name:	RECICLADORA TEMARRY DE MEXICO SA DE CV
TSDF Alt EPA ID:	Not reported
TSDF Alt Name:	Not reported
Waste Code Description:	135 - Unspecified aqueous solution
RCRA Code:	Not reported
Meth Code:	H039 - Other Recovery Of Reclamation For Reuse Including Acid Regeneration, Organics Recovery Ect
Quantity Tons:	0.231
Waste Quantity:	55
Quantity Unit:	G
Additional Code 1:	Not reported
Additional Code 2:	Not reported
Additional Code 3:	Not reported
Additional Code 4:	Not reported
Additional Code 5:	Not reported

Additional Info:

Year:	2016
Gen EPA ID:	CAL000405800
Shipment Date:	20150714
Creation Date:	1/21/2016 22:15:47
Receipt Date:	20150723
Manifest ID:	007683177FLE
Trans EPA ID:	CAR000176826
Trans Name:	HCI ENVIRONMENTAL & ENGINEERING SERVICE
Trans 2 EPA ID:	CAR000194217
Trans 2 Name:	TEMARRY RECYCLING INC
TSDF EPA ID:	MXC130619001
Trans Name:	RECICLADORA TEMARRY DE MEXICO SA DE CV
TSDF Alt EPA ID:	Not reported
TSDF Alt Name:	Not reported
Waste Code Description:	223 - Unspecified oil-containing waste
RCRA Code:	Not reported
Meth Code:	H039 - Other Recovery Of Reclamation For Reuse Including Acid

HADDICKS TOWING, INC (Continued) **1000189179**

	Regeneration, Organics Recovery Ect
Quantity Tons:	0.14595
Waste Quantity:	35
Quantity Unit:	G
Additional Code 1:	Not reported
Additional Code 2:	Not reported
Additional Code 3:	Not reported
Additional Code 4:	Not reported
Additional Code 5:	Not reported

HIST CORTESE:

edr_fname:	HADDICK'S TOWING INC
edr_fadd1:	15120 VALLEY
City,State,Zip:	INDUSTRY, CA 91744
Region:	CORTESE
Facility County Code:	19
Reg By:	LTNKA
Reg Id:	I-12024

WDS:

Name:	HADDICKS TOWING INC.
Address:	15120 E Valley Blvd
City:	CITY OF INDUSTRY
Facility ID:	4 19I003791
Facility Type:	Other - Does not fall into the category of Municipal/Domestic, Industrial, Agricultural or Solid Waste (Class I, II or III)
Facility Status:	Active - Any facility with a continuous or seasonal discharge that is under Waste Discharge Requirements.
NPDES Number:	CAS000001 The 1st 2 characters designate the state. The remaining 7 are assigned by the Regional Board
Subregion:	4
Facility Telephone:	6263303289
Facility Contact:	Howard Welch
Agency Name:	HADDICKS TOWING INC.
Agency Address:	Not reported
Agency City,St,Zip:	0
Agency Contact:	Not reported
Agency Telephone:	Not reported
Agency Type:	Private
SIC Code:	5015
SIC Code 2:	Not reported
Primary Waste Type:	Inert/Influent or Solid Wastes that do not contain soluble pollutants or organic wastes and have little adverse impact on water quality. Such wastes could cause turbidity and siltation. Uncontaminated soils, rubble and concrete are examples of this category.
Primary Waste:	STORMS
Waste Type2:	Not reported
Waste2:	Stormwater Runoff
Primary Waste Type:	Inert/Influent or Solid Wastes that do not contain soluble pollutants or organic wastes and have little adverse impact on water quality. Such wastes could cause turbidity and siltation. Uncontaminated soils, rubble and concrete are examples of this category.
Secondary Waste:	Not reported
Secondary Waste Type:	Not reported
Design Flow:	0
Baseline Flow:	0

HADDICKS TOWING, INC (Continued) **1000189179**

Reclamation: No reclamation requirements associated with this facility.
POTW: The POTW Does not have an approved pretreatment program. Some POTWs may have local pretreatment programs that have not been approved by the regional board and/or EPA.
Treat To Water: Minor Threat to Water Quality. A violation of a regional board order should cause a relatively minor impairment of beneficial uses compared to a major or minor threat. Not: All nurds without a TTWQ will be considered a minor threat to water quality unless coded at a higher Level. A Zero (0) may be used to code those NURDS that are found to represent no threat to water quality.
Complexity: Category C - Facilities having no waste treatment systems, such as cooling water dischargers or thosewho must comply through best management practices, facilities with passive waste treatment and disposal systems, such as septic systems with subsurface disposal, or dischargers having waste storage systems with land disposal such as dairy waste ponds.

WIP:
Name: HADDICK'S STOWING, INC.
Address: 15120 E Valley Blvd
City,State,Zip: CITY OF INDUSTRY (CORPORATE NAME INDUSTRY), CA 91744
Region: 4
File Number: 102.0193
File Status: Historical
Staff: JCL
Facility Suite: Not reported

CIWQS:
Name: HADDICK S TOWING INC
Address: 15120 E VALLEY BLVD
City,State,Zip: CITY OF INDUSTRY, CA 91744
Agency: Haddicks Towing Inc
Agency Address: PO Box 3327, City Of Industry, CA 91744
Place/Project Type: Industrial - Motor Vehicle Parts, Used
SIC/NAICS: 5015
Region: 4
Program: INDSTW
Regulatory Measure Status: Terminated
Regulatory Measure Type: Storm water industrial
Order Number: 2014-0057-DWQ
WDID: 4 19I003791
NPDES Number: CAS000001
Adoption Date: 01/01/1900
Effective Date: 04/03/1992
Termination Date: 04/02/2015
Expiration/Review Date: 01/01/1900
Design Flow: Not reported
Major/Minor: Not reported
Complexity: Not reported
TTWQ: Not reported
Enforcement Actions within 5 years: 0
Violations within 5 years: 0
Latitude: 34.02835
Longitude: -117.9656

HADDICKS TOWING, INC (Continued) **1000189179**

CERS:
Name: HADDICK'S TOWING INC
Address: 15120 VALLEY BLVD E
City,State,Zip: INDUSTRY, CA 91744
Site ID: 248420
CERS ID: T0603703894
CERS Description: Leaking Underground Storage Tank Cleanup Site

Affiliation:
Affiliation Type Desc: Local Agency Caseworker
Entity Name: JOHN AWUJO - LOS ANGELES COUNTY
Entity Title: Not reported
Affiliation Address: 900 S FREMONT AVE
Affiliation City: ALHAMBRA
Affiliation State: CA
Affiliation Country: Not reported
Affiliation Zip: Not reported
Affiliation Phone: 6264583507

Affiliation Type Desc: Regional Board Caseworker
Entity Name: YUE RONG - LOS ANGELES RWQCB (REGION 4)
Entity Title: Not reported
Affiliation Address: 320 W. 4TH ST., SUITE 200
Affiliation City: Los Angeles
Affiliation State: CA
Affiliation Country: Not reported
Affiliation Zip: Not reported
Affiliation Phone: Not reported

HWTS:
Name: CALIBER COLLISION CENTERS
Address: 15120 E VALLEY BLVD
Address 2: Not reported
City,State,Zip: CITY OF INDUSTRY, CA 91744
EPA ID: CAL000405800
Inactive Date: Not reported
Create Date: 04/06/2015
Last Act Date: 09/17/2020
Mailing Name: Not reported
Mailing Address: 2941 LAKE VISTA DR
Mailing Address 2: Not reported
Mailing City,State,Zip: LEWISVILLE, TX 750670000
Owner Name: CALIBER COLIISION BODYWORKS INC
Owner Address: 2941 LAKE VISTA DR
Owner Address 2: Not reported
Owner City,State,Zip: LEWISVILLE, TX 750670000
Contact Name: SHARON LAWRENCE
Contact Address: 2941 LAKE VISTA DR
Contact Address 2: Not reported
City,State,Zip: LEWISVILLE, TX 75067

NAICS:
EPA ID: CAL000405800
Create Date: 2015-04-06 09:43:42.993
NAICS Code: 811121
NAICS Description: Automotive Body, Paint, and Interior Repair and Maintenance

HADDICKS TOWING, INC (Continued) **1000189179**

Issued EPA ID Date:	2015-04-06 09:43:42.98300
Inactive Date:	Not reported
Facility Name:	CALIBER COLLISION CENTERS
Facility Address:	15120 E VALLEY BLVD
Facility Address 2:	Not reported
Facility City:	CITY OF INDUSTRY
Facility County:	Not reported
Facility State:	CA
Facility Zip:	91744

---

73 **MISSION MOTOR LINES** **CA LUST** **S104406618**
SW **150 009TH AVE S** **CA Cortese** **N/A**
1/4-1/2 **LA PUENTE, CA 91746** **CA HIST CORTESE**
0.270 mi. **CA CERS**
1425 ft.

Relative:
Lower

Actual:
304 ft.

LUST:

Name:	MISSION MOTOR LINES
Address:	150 009TH AVE S
City,State,Zip:	LA PUENTE, CA 91746
Lead Agency:	LOS ANGELES RWQCB (REGION 4)
Case Type:	LUST Cleanup Site
Geo Track:	http://geotracker.waterboards.ca.gov/profile_report.asp?global_id=T0603704416
Global Id:	T0603704416
Latitude:	34.029404
Longitude:	-117.9682809
Status:	Completed - Case Closed
Status Date:	08/07/1996
Case Worker:	YR
RB Case Number:	I-16512
Local Agency:	LOS ANGELES COUNTY
File Location:	Not reported
Local Case Number:	Not reported
Potential Media Affect:	Soil
Potential Contaminants of Concern:	Other Solvent or Non-Petroleum Hydrocarbon
Site History:	Not reported

LUST:

Global Id:	T0603704416
Contact Type:	Local Agency Caseworker
Contact Name:	JOHN AWUJO
Organization Name:	LOS ANGELES COUNTY
Address:	900 S FREMONT AVE
City:	ALHAMBRA
Email:	jawujo@dpw.lacounty.gov
Phone Number:	6264583507

Global Id:	T0603704416
Contact Type:	Regional Board Caseworker
Contact Name:	YUE RONG
Organization Name:	LOS ANGELES RWQCB (REGION 4)
Address:	320 W. 4TH ST., SUITE 200
City:	Los Angeles
Email:	yrong@waterboards.ca.gov
Phone Number:	Not reported

MISSION MOTOR LINES (Continued) **S104406618**

LUST:
Global Id: T0603704416
Action Type: Other
Date: 01/01/1993
Action: Leak Discovery

Global Id: T0603704416
Action Type: Other
Date: 06/17/1993
Action: Leak Reported

LUST:
Global Id: T0603704416
Status: Open - Case Begin Date
Status Date: 01/01/1993

Global Id: T0603704416
Status: Open - Site Assessment
Status Date: 01/01/1993

Global Id: T0603704416
Status: Open - Site Assessment
Status Date: 06/28/1996

Global Id: T0603704416
Status: Completed - Case Closed
Status Date: 08/07/1996

LUST REG 4:
Region: 4
Regional Board: 04
County: Los Angeles
Facility Id: I-16512
Status: Case Closed
Substance: Hydrocarbons
Substance Quantity: Not reported
Local Case No: Not reported
Case Type: Soil
Abatement Method Used at the Site: OT
Global ID: T0603704416
W Global ID: Not reported
Staff: UNK
Local Agency: 19000
Cross Street: VALLEY
Enforcement Type: Not reported
Date Leak Discovered: 1/1/1993
Date Leak First Reported: 6/17/1993
Date Leak Record Entered: 3/19/1993
Date Confirmation Began: 1/1/1993
Date Leak Stopped: Not reported
Date Case Last Changed on Database: 8/7/1996
Date the Case was Closed: 8/7/1996
How Leak Discovered: Tank Closure
How Leak Stopped: Not reported
Cause of Leak: UNK

MISSION MOTOR LINES (Continued) **S104406618**

Leak Source:	Tank
Operator:	GOODEROUGH, BOB
Water System:	Not reported
Well Name:	Not reported
Approx. Dist To Production Well (ft):	1512.8628719186118099465020566
Source of Cleanup Funding:	Tank
Preliminary Site Assessment Workplan Submitted:	6/28/1996
Preliminary Site Assessment Began:	Not reported
Pollution Characterization Began:	Not reported
Remediation Plan Submitted:	Not reported
Remedial Action Underway:	Not reported
Post Remedial Action Monitoring Began:	Not reported
Enforcement Action Date:	Not reported
Historical Max MTBE Date:	Not reported
Hist Max MTBE Conc in Groundwater:	Not reported
Hist Max MTBE Conc in Soil:	Not reported
Significant Interim Remedial Action Taken:	Not reported
GW Qualifier:	Not reported
Soil Qualifier:	Not reported
Organization:	Not reported
Owner Contact:	Not reported
Responsible Party:	BLANK RP
RP Address:	1055 VIA UNIDOS, FALLBROOK CA 92028
Program:	LUST
Lat/Long:	34.029404 / -1
Local Agency Staff:	Not reported
Beneficial Use:	Not reported
Priority:	Not reported
Cleanup Fund Id:	Not reported
Suspended:	Not reported
Assigned Name:	Not reported
Summary:	Not reported

CORTESE:

Name:	MISSION MOTOR LINES
Address:	150 009TH AVE S
City,State,Zip:	LA PUENTE, CA 91746
Region:	CORTESE
Envirostor Id:	Not reported
Global ID:	T0603704416
Site/Facility Type:	LUST CLEANUP SITE
Cleanup Status:	COMPLETED - CASE CLOSED
Status Date:	Not reported
Site Code:	Not reported
Latitude:	Not reported
Longitude:	Not reported
Owner:	Not reported
Enf Type:	Not reported
Swat R:	Not reported
Flag:	active
Order No:	Not reported
Waste Discharge System No:	Not reported
Effective Date:	Not reported
Region 2:	Not reported
WID Id:	Not reported
Solid Waste Id No:	Not reported
Waste Management Uit Name:	Not reported

MISSION MOTOR LINES (Continued) **S104406618**

File Name: Active Open

HIST CORTESE:
edr_fname: MISSION MOTOR LINES
edr_fadd1: 150 009TH
City,State,Zip: LA PUENTE, CA 91746
Region: CORTESE
Facility County Code: 19
Reg By: LTNKA
Reg Id: I-16512

CERS:
Name: MISSION MOTOR LINES
Address: 150 009TH AVE S
City,State,Zip: LA PUENTE, CA 91746
Site ID: 237481
CERS ID: T0603704416
CERS Description: Leaking Underground Storage Tank Cleanup Site

Affiliation:
Affiliation Type Desc: Local Agency Caseworker
Entity Name: JOHN AWUJO - LOS ANGELES COUNTY
Entity Title: Not reported
Affiliation Address: 900 S FREMONT AVE
Affiliation City: ALHAMBRA
Affiliation State: CA
Affiliation Country: Not reported
Affiliation Zip: Not reported
Affiliation Phone: 6264583507

Affiliation Type Desc: Regional Board Caseworker
Entity Name: YUE RONG - LOS ANGELES RWQCB (REGION 4)
Entity Title: Not reported
Affiliation Address: 320 W. 4TH ST., SUITE 200
Affiliation City: Los Angeles
Affiliation State: CA
Affiliation Country: Not reported
Affiliation Zip: Not reported
Affiliation Phone: Not reported

74
South
1/4-1/2
0.301 mi.
1589 ft.

HADDICKS TOWING INC
15120 E VALLEY BLVD
CITY OF INDUSTRY, CA 91744

CA CPS-SLIC **S113004168**
CA EMI **N/A**
CA HAZNET
CA HWTS

Relative:
Lower

Actual:
309 ft.

CPS-SLIC:
Name: HADDICK'S STOWING, INC.
Address: 15120 E. VALLEY BLVD.
City,State,Zip: CITY OF INDUSTRY, CA 91744
Region: STATE
Facility Status: **Completed - Case Closed**
Status Date: 07/10/1995
Global Id: T10000014385
Lead Agency: LOS ANGELES RWQCB (REGION 4)
Lead Agency Case Number: Not reported

HADDICKS TOWING INC (Continued) **S113004168**

Latitude:	34.02805
Longitude:	-117.96639
Case Type:	Cleanup Program Site
Case Worker:	WIP
Local Agency:	Not reported
RB Case Number:	102.0193
File Location:	Not reported
Potential Media Affected:	Not reported
Potential Contaminants of Concern:	Not reported
Site History:	Not reported

Click here to access the California GeoTracker records for this facility:

EMI:

Name:	CALIBER COLLISION CENTER
Address:	15120 E VALLEY BLVD
City,State,Zip:	CITY OF INDUSTRY, CA 91744
Year:	2018
County Code:	19
Air Basin:	SC
Facility ID:	179634
Air District Name:	SC
SIC Code:	7532
Air District Name:	SOUTH COAST AQMD
Community Health Air Pollution Info System:	Not reported
Consolidated Emission Reporting Rule:	Not reported
Total Organic Hydrocarbon Gases Tons/Yr:	0.5312985036
Reactive Organic Gases Tons/Yr:	0.52251909
Carbon Monoxide Emissions Tons/Yr:	0.0105604
NOX - Oxides of Nitrogen Tons/Yr:	0.0392245
SOX - Oxides of Sulphur Tons/Yr:	0.000181036
Particulate Matter Tons/Yr:	0.02236783
Part. Matter 10 Micrometers and Smllr Tons/Yr:	0.0215500571

HAZNET:

Name:	HADDICKS TOWING INC
Address:	15120 E VALLEY BLVD
Address 2:	Not reported
City,State,Zip:	CITY OF INDUSTRY, CA 917440000
Contact:	LAUREL M. MARSHALL PRESIDENT
Telephone:	6263303289
Mailing Name:	Not reported
Mailing Address:	PO BOX 3327
Year:	2015
Gepaid:	CAD981379621
TSD EPA ID:	CAD008252405
CA Waste Code:	133 - Aqueous solution with total organic residues 10 percent or more
Disposal Method:	H061 - Fuel Blending Prior To Energy Recovery At Another Site
Tons:	0.06255
Year:	2014
Gepaid:	CAD981379621
TSD EPA ID:	CAD008252405
CA Waste Code:	133 - Aqueous solution with total organic residues 10 percent or more
Disposal Method:	H061 - Fuel Blending Prior To Energy Recovery At Another Site

HADDICKS TOWING INC (Continued) **S113004168**

Tons:	0.1251
Year:	2013
Gepaid:	CAD981379621
TSD EPA ID:	CAT080013352
CA Waste Code:	331 - Off-specification, aged or surplus organics
Disposal Method:	H061 - Fuel Blending Prior To Energy Recovery At Another Site
Tons:	0.2805
Year:	2013
Gepaid:	CAD981379621
TSD EPA ID:	CAT080013352
CA Waste Code:	221 - Waste oil and mixed oil
Disposal Method:	H039 - Other Recovery Of Reclamation For Reuse Including Acid Regeneration, Organics Recovery Ect
Tons:	0.19
Year:	2012
Gepaid:	CAD981379621
TSD EPA ID:	CAT080013352
CA Waste Code:	241 - Tank bottom waste
Disposal Method:	H039 - Other Recovery Of Reclamation For Reuse Including Acid Regeneration, Organics Recovery Ect
Tons:	0.834
Year:	2012
Gepaid:	CAD981379621
TSD EPA ID:	CAD008252405
CA Waste Code:	133 - Aqueous solution with total organic residues 10 percent or more
Disposal Method:	H061 - Fuel Blending Prior To Energy Recovery At Another Site
Tons:	0.0834
Year:	2011
Gepaid:	CAD981379621
TSD EPA ID:	CAD008252405
CA Waste Code:	133 - Aqueous solution with total organic residues 10 percent or more
Disposal Method:	H061 - Fuel Blending Prior To Energy Recovery At Another Site
Tons:	0.09591
Year:	2009
Gepaid:	CAD981379621
TSD EPA ID:	CAD008252405
CA Waste Code:	133 - Aqueous solution with total organic residues 10 percent or more
Disposal Method:	H061 - Fuel Blending Prior To Energy Recovery At Another Site
Tons:	0.1251
Year:	2008
Gepaid:	CAD981379621
TSD EPA ID:	CAD008252405
CA Waste Code:	133 - Aqueous solution with total organic residues 10 percent or more
Disposal Method:	H061 - Fuel Blending Prior To Energy Recovery At Another Site
Tons:	0.20016
Year:	1999
Gepaid:	CAD981379621
TSD EPA ID:	CAT000613893
CA Waste Code:	134 - Aqueous solution with total organic residues less than 10

HADDICKS TOWING INC (Continued) **S113004168**

percent
Disposal Method: H01 - Transfer Station
Tons: 0.336

Click this hyperlink while viewing on your computer to access
28 additional CA HAZNET: record(s) in the EDR Site Report.

Additional Info:
Year: 1999
Gen EPA ID: CAD981379621

Shipment Date: 19991011
Creation Date: 11/22/1999 0:00:00
Receipt Date: 19991011
Manifest ID: 99513395
Trans EPA ID: ILD984908202
Trans Name: Not reported
Trans 2 EPA ID: Not reported
Trans 2 Name: Not reported
TSDF EPA ID: CAT000613893
Trans Name: Not reported
TSDF Alt EPA ID: Not reported
TSDF Alt Name: Not reported
Waste Code Description: 134 - Aqueous solution with <10% total organic residues
RCRA Code: D039
Meth Code: H01 - Transfer Station
Quantity Tons: 0.084
Waste Quantity: 20
Quantity Unit: G
Additional Code 1: Not reported
Additional Code 2: Not reported
Additional Code 3: Not reported
Additional Code 4: Not reported
Additional Code 5: Not reported

Shipment Date: 19990820
Creation Date: 10/12/1999 0:00:00
Receipt Date: 19990823
Manifest ID: 99043019
Trans EPA ID: ILD984908202
Trans Name: Not reported
Trans 2 EPA ID: Not reported
Trans 2 Name: Not reported
TSDF EPA ID: CAT000613893
Trans Name: Not reported
TSDF Alt EPA ID: Not reported
TSDF Alt Name: Not reported
Waste Code Description: 134 - Aqueous solution with <10% total organic residues
RCRA Code: D039
Meth Code: H01 - Transfer Station
Quantity Tons: 0.063
Waste Quantity: 15
Quantity Unit: G
Additional Code 1: Not reported
Additional Code 2: Not reported
Additional Code 3: Not reported

HADDICKS TOWING INC (Continued) **S113004168**

Additional Code 4:	Not reported
Additional Code 5:	Not reported
Shipment Date:	19990702
Creation Date:	8/16/1999 0:00:00
Receipt Date:	19990702
Manifest ID:	99236318
Trans EPA ID:	ILD984908202
Trans Name:	Not reported
Trans 2 EPA ID:	Not reported
Trans 2 Name:	Not reported
TSDF EPA ID:	CAT000613893
Trans Name:	Not reported
TSDF Alt EPA ID:	Not reported
TSDF Alt Name:	Not reported
Waste Code Description:	134 - Aqueous solution with <10% total organic residues
RCRA Code:	D039
Meth Code:	H01 - Transfer Station
Quantity Tons:	0.063
Waste Quantity:	15
Quantity Unit:	G
Additional Code 1:	Not reported
Additional Code 2:	Not reported
Additional Code 3:	Not reported
Additional Code 4:	Not reported
Additional Code 5:	Not reported
Shipment Date:	19990630
Creation Date:	8/24/1999 0:00:00
Receipt Date:	19990630
Manifest ID:	98731072
Trans EPA ID:	CAD008252405
Trans Name:	Not reported
Trans 2 EPA ID:	Not reported
Trans 2 Name:	Not reported
TSDF EPA ID:	CAD008252405
Trans Name:	Not reported
TSDF Alt EPA ID:	Not reported
TSDF Alt Name:	Not reported
Waste Code Description:	352 - Other organic solids
RCRA Code:	Not reported
Meth Code:	R01 - Recycler
Quantity Tons:	0.025
Waste Quantity:	50
Quantity Unit:	P
Additional Code 1:	Not reported
Additional Code 2:	Not reported
Additional Code 3:	Not reported
Additional Code 4:	Not reported
Additional Code 5:	Not reported
Shipment Date:	19990412
Creation Date:	5/27/1999 0:00:00
Receipt Date:	19990413
Manifest ID:	98032407
Trans EPA ID:	CAD072953771
Trans Name:	Not reported

HADDICKS TOWING INC (Continued) **S113004168**

Trans 2 EPA ID:	Not reported
Trans 2 Name:	Not reported
TSDF EPA ID:	CAT080033681
Trans Name:	Not reported
TSDF Alt EPA ID:	Not reported
TSDF Alt Name:	Not reported
Waste Code Description:	352 - Other organic solids
RCRA Code:	Not reported
Meth Code:	D80 - Disposal, Land Fill
Quantity Tons:	0.4
Waste Quantity:	800
Quantity Unit:	P
Additional Code 1:	Not reported
Additional Code 2:	Not reported
Additional Code 3:	Not reported
Additional Code 4:	Not reported
Additional Code 5:	Not reported

Shipment Date:	19990308
Creation Date:	5/4/1999 0:00:00
Receipt Date:	19990308
Manifest ID:	98868421
Trans EPA ID:	ILD984908202
Trans Name:	Not reported
Trans 2 EPA ID:	Not reported
Trans 2 Name:	Not reported
TSDF EPA ID:	CAT000613893
Trans Name:	Not reported
TSDF Alt EPA ID:	Not reported
TSDF Alt Name:	Not reported
Waste Code Description:	134 - Aqueous solution with <10% total organic residues
RCRA Code:	D039
Meth Code:	H01 - Transfer Station
Quantity Tons:	0.063
Waste Quantity:	15
Quantity Unit:	G
Additional Code 1:	Not reported
Additional Code 2:	Not reported
Additional Code 3:	Not reported
Additional Code 4:	Not reported
Additional Code 5:	Not reported

Shipment Date:	19990115
Creation Date:	3/1/1999 0:00:00
Receipt Date:	19990115
Manifest ID:	98629191
Trans EPA ID:	ILD984908202
Trans Name:	Not reported
Trans 2 EPA ID:	Not reported
Trans 2 Name:	Not reported
TSDF EPA ID:	CAT000613893
Trans Name:	Not reported
TSDF Alt EPA ID:	Not reported
TSDF Alt Name:	Not reported
Waste Code Description:	134 - Aqueous solution with <10% total organic residues
RCRA Code:	D039
Meth Code:	H01 - Transfer Station

HADDICKS TOWING INC (Continued) **S113004168**

Quantity Tons:	0.063
Waste Quantity:	15
Quantity Unit:	G
Additional Code 1:	Not reported
Additional Code 2:	Not reported
Additional Code 3:	Not reported
Additional Code 4:	Not reported
Additional Code 5:	Not reported

Additional Info:

Year:	2009
Gen EPA ID:	CAD981379621
Shipment Date:	20091117
Creation Date:	5/27/2010 18:31:00
Receipt Date:	20091117
Manifest ID:	005782974JJK
Trans EPA ID:	CAR000194837
Trans Name:	PACIFIC COAST LACQUER
Trans 2 EPA ID:	Not reported
Trans 2 Name:	Not reported
TSDF EPA ID:	CAD008252405
Trans Name:	PACIFIC RESOURCE RECOVERY
TSDF Alt EPA ID:	Not reported
TSDF Alt Name:	Not reported
Waste Code Description:	133 - Aqueous solution with 10% or more total organic residues
RCRA Code:	Not reported
Meth Code:	H061 - Fuel Blending Prior To Energy Recovery At Another Site
Quantity Tons:	0.1251
Waste Quantity:	30
Quantity Unit:	G
Additional Code 1:	Not reported
Additional Code 2:	Not reported
Additional Code 3:	Not reported
Additional Code 4:	Not reported
Additional Code 5:	Not reported

Additional Info:

Year:	2008
Gen EPA ID:	CAD981379621
Shipment Date:	20081118
Creation Date:	4/21/2009 18:30:09
Receipt Date:	20081118
Manifest ID:	004994305JJK
Trans EPA ID:	CAR000194837
Trans Name:	PACIFIC COAST LACQUER
Trans 2 EPA ID:	Not reported
Trans 2 Name:	Not reported
TSDF EPA ID:	CAD008252405
Trans Name:	PACIFIC RESOURCE RECOVERY
TSDF Alt EPA ID:	Not reported
TSDF Alt Name:	Not reported
Waste Code Description:	133 - Aqueous solution with 10% or more total organic residues
RCRA Code:	Not reported
Meth Code:	H061 - Fuel Blending Prior To Energy Recovery At Another Site

HADDICKS TOWING INC (Continued) **S113004168**

Quantity Tons:	0.1251
Waste Quantity:	30
Quantity Unit:	G
Additional Code 1:	Not reported
Additional Code 2:	Not reported
Additional Code 3:	Not reported
Additional Code 4:	Not reported
Additional Code 5:	Not reported
Shipment Date:	20080812
Creation Date:	1/15/2009 18:30:42
Receipt Date:	20080814
Manifest ID:	003936797JJK
Trans EPA ID:	CAD008252405
Trans Name:	PACIFIC COAST LACQUER
Trans 2 EPA ID:	Not reported
Trans 2 Name:	Not reported
TSDF EPA ID:	CAD008252405
Trans Name:	PACIFIC RESOURCE RECOVERY
TSDF Alt EPA ID:	Not reported
TSDF Alt Name:	Not reported
Waste Code Description:	133 - Aqueous solution with 10% or more total organic residues
RCRA Code:	Not reported
Meth Code:	H061 - Fuel Blending Prior To Energy Recovery At Another Site
Quantity Tons:	0.07506
Waste Quantity:	18
Quantity Unit:	G
Additional Code 1:	Not reported
Additional Code 2:	Not reported
Additional Code 3:	Not reported
Additional Code 4:	Not reported
Additional Code 5:	Not reported

Additional Info:

Year:	2013
Gen EPA ID:	CAD981379621
Shipment Date:	20130319
Creation Date:	5/11/2013 22:15:06
Receipt Date:	20130320
Manifest ID:	008723744JJK
Trans EPA ID:	CAD072953771
Trans Name:	UNITED PUMPING SERVICE INC
Trans 2 EPA ID:	Not reported
Trans 2 Name:	Not reported
TSDF EPA ID:	CAT080013352
Trans Name:	DEMENNO KERDOON
TSDF Alt EPA ID:	Not reported
TSDF Alt Name:	Not reported
Waste Code Description:	331 - Off-specification, aged, or surplus organics
RCRA Code:	D001
Meth Code:	H061 - Fuel Blending Prior To Energy Recovery At Another Site
Quantity Tons:	0.099
Waste Quantity:	30
Quantity Unit:	G
Additional Code 1:	Not reported
Additional Code 2:	Not reported

HADDICKS TOWING INC (Continued) **S113004168**

Additional Code 3:	Not reported
Additional Code 4:	Not reported
Additional Code 5:	Not reported
Shipment Date:	20130319
Creation Date:	5/11/2013 22:15:06
Receipt Date:	20130320
Manifest ID:	008723744JJK
Trans EPA ID:	CAD072953771
Trans Name:	UNITED PUMPING SERVICE INC
Trans 2 EPA ID:	Not reported
Trans 2 Name:	Not reported
TSDF EPA ID:	CAT080013352
Trans Name:	DEMENNO KERDOON
TSDF Alt EPA ID:	Not reported
TSDF Alt Name:	Not reported
Waste Code Description:	331 - Off-specification, aged, or surplus organics
RCRA Code:	D001
Meth Code:	H061 - Fuel Blending Prior To Energy Recovery At Another Site
Quantity Tons:	0.1815
Waste Quantity:	55
Quantity Unit:	G
Additional Code 1:	Not reported
Additional Code 2:	Not reported
Additional Code 3:	Not reported
Additional Code 4:	Not reported
Additional Code 5:	Not reported
Shipment Date:	20130319
Creation Date:	5/11/2013 22:15:06
Receipt Date:	20130320
Manifest ID:	008723744JJK
Trans EPA ID:	CAD072953771
Trans Name:	UNITED PUMPING SERVICE INC
Trans 2 EPA ID:	Not reported
Trans 2 Name:	Not reported
TSDF EPA ID:	CAT080013352
Trans Name:	DEMENNO KERDOON
TSDF Alt EPA ID:	Not reported
TSDF Alt Name:	Not reported
Waste Code Description:	221 - Waste oil and mixed oil
RCRA Code:	Not reported
Meth Code:	H039 - Other Recovery Of Reclamation For Reuse Including Acid Regeneration, Organics Recovery Ect
Quantity Tons:	0.19
Waste Quantity:	50
Quantity Unit:	G
Additional Code 1:	Not reported
Additional Code 2:	Not reported
Additional Code 3:	Not reported
Additional Code 4:	Not reported
Additional Code 5:	Not reported

Additional Info:

Year:	2014
Gen EPA ID:	CAD981379621

HADDICKS TOWING INC (Continued) **S113004168**

Shipment Date:	20140422
Creation Date:	10/22/2014 22:15:11
Receipt Date:	20140422
Manifest ID:	011606665JJK
Trans EPA ID:	CAD008252405
Trans Name:	PACIFIC RESOURCE RECOVERY SERVICES
Trans 2 EPA ID:	Not reported
Trans 2 Name:	Not reported
TSDF EPA ID:	CAD008252405
Trans Name:	PACIFIC RESOURCE RECOVERY SERVICES
TSDF Alt EPA ID:	Not reported
TSDF Alt Name:	Not reported
Waste Code Description:	133 - Aqueous solution with 10% or more total organic residues
RCRA Code:	Not reported
Meth Code:	H061 - Fuel Blending Prior To Energy Recovery At Another Site
Quantity Tons:	0.1251
Waste Quantity:	30
Quantity Unit:	G
Additional Code 1:	Not reported
Additional Code 2:	Not reported
Additional Code 3:	Not reported
Additional Code 4:	Not reported
Additional Code 5:	Not reported

Additional Info:

Year:	1993
Gen EPA ID:	CAD981379621

Shipment Date:	19931210
Creation Date:	9/14/1995 0:00:00
Receipt Date:	19931213
Manifest ID:	93032121
Trans EPA ID:	ILD984908202
Trans Name:	Not reported
Trans 2 EPA ID:	Not reported
Trans 2 Name:	Not reported
TSDF EPA ID:	CAT000613893
Trans Name:	Not reported
TSDF Alt EPA ID:	Not reported
TSDF Alt Name:	Not reported
Waste Code Description:	212 - Oxygenated solvents (acetone, butanol, ethyl acetate, etc.
RCRA Code:	F005
Meth Code:	H01 - Transfer Station
Quantity Tons:	0.0615
Waste Quantity:	123
Quantity Unit:	P
Additional Code 1:	Not reported
Additional Code 2:	Not reported
Additional Code 3:	Not reported
Additional Code 4:	Not reported
Additional Code 5:	Not reported

Shipment Date:	19931108
Creation Date:	9/13/1995 0:00:00
Receipt Date:	19931109
Manifest ID:	93124936
Trans EPA ID:	ILD984908202

HADDICKS TOWING INC (Continued) **S113004168**

Trans Name:	Not reported
Trans 2 EPA ID:	Not reported
Trans 2 Name:	Not reported
TSDF EPA ID:	CAT000613893
Trans Name:	Not reported
TSDF Alt EPA ID:	CAT000613893
TSDF Alt Name:	Not reported
Waste Code Description:	212 - Oxygenated solvents (acetone, butanol, ethyl acetate, etc.
RCRA Code:	F005
Meth Code:	H01 - Transfer Station
Quantity Tons:	0.0615
Waste Quantity:	123
Quantity Unit:	P
Additional Code 1:	Not reported
Additional Code 2:	Not reported
Additional Code 3:	Not reported
Additional Code 4:	Not reported
Additional Code 5:	Not reported

Shipment Date:	19931018
Creation Date:	9/13/1995 0:00:00
Receipt Date:	19931019
Manifest ID:	93086924
Trans EPA ID:	ILD984908202
Trans Name:	Not reported
Trans 2 EPA ID:	Not reported
Trans 2 Name:	Not reported
TSDF EPA ID:	CAT000613893
Trans Name:	Not reported
TSDF Alt EPA ID:	Not reported
TSDF Alt Name:	Not reported
Waste Code Description:	212 - Oxygenated solvents (acetone, butanol, ethyl acetate, etc.
RCRA Code:	F005
Meth Code:	H01 - Transfer Station
Quantity Tons:	0.0615
Waste Quantity:	123
Quantity Unit:	P
Additional Code 1:	Not reported
Additional Code 2:	Not reported
Additional Code 3:	Not reported
Additional Code 4:	Not reported
Additional Code 5:	Not reported

Shipment Date:	19931001
Creation Date:	9/12/1995 0:00:00
Receipt Date:	Not reported
Manifest ID:	93100651
Trans EPA ID:	CAD072953771
Trans Name:	Not reported
Trans 2 EPA ID:	Not reported
Trans 2 Name:	Not reported
TSDF EPA ID:	CAD980883177
Trans Name:	Not reported
TSDF Alt EPA ID:	Not reported
TSDF Alt Name:	Not reported
Waste Code Description:	223 - Unspecified oil-containing waste
RCRA Code:	Not reported

HADDICKS TOWING INC (Continued) **S113004168**

Meth Code:	- Not reported
Quantity Tons:	6.255
Waste Quantity:	1500
Quantity Unit:	G
Additional Code 1:	Not reported
Additional Code 2:	Not reported
Additional Code 3:	Not reported
Additional Code 4:	Not reported
Additional Code 5:	Not reported
Shipment Date:	19930929
Creation Date:	9/12/1995 0:00:00
Receipt Date:	Not reported
Manifest ID:	93131854
Trans EPA ID:	ILD984908202
Trans Name:	Not reported
Trans 2 EPA ID:	Not reported
Trans 2 Name:	Not reported
TSDF EPA ID:	CAT000613893
Trans Name:	Not reported
TSDF Alt EPA ID:	Not reported
TSDF Alt Name:	Not reported
Waste Code Description:	212 - Oxygenated solvents (acetone, butanol, ethyl acetate, etc.
RCRA Code:	F005
Meth Code:	- Not reported
Quantity Tons:	0.075
Waste Quantity:	150
Quantity Unit:	P
Additional Code 1:	Not reported
Additional Code 2:	Not reported
Additional Code 3:	Not reported
Additional Code 4:	Not reported
Additional Code 5:	Not reported
Shipment Date:	19930818
Creation Date:	9/12/1995 0:00:00
Receipt Date:	19930819
Manifest ID:	93226169
Trans EPA ID:	ILD984908202
Trans Name:	Not reported
Trans 2 EPA ID:	Not reported
Trans 2 Name:	Not reported
TSDF EPA ID:	CAT000613893
Trans Name:	Not reported
TSDF Alt EPA ID:	CAT000613893
TSDF Alt Name:	Not reported
Waste Code Description:	212 - Oxygenated solvents (acetone, butanol, ethyl acetate, etc.
RCRA Code:	F005
Meth Code:	H01 - Transfer Station
Quantity Tons:	0.0135
Waste Quantity:	27
Quantity Unit:	P
Additional Code 1:	Not reported
Additional Code 2:	Not reported
Additional Code 3:	Not reported
Additional Code 4:	Not reported
Additional Code 5:	Not reported

HADDICKS TOWING INC (Continued) **S113004168**

Shipment Date:	19930628
Creation Date:	9/8/1995 0:00:00
Receipt Date:	19930629
Manifest ID:	92560638
Trans EPA ID:	ILD984908202
Trans Name:	Not reported
Trans 2 EPA ID:	Not reported
Trans 2 Name:	Not reported
TSDF EPA ID:	CAT000613893
Trans Name:	Not reported
TSDF Alt EPA ID:	Not reported
TSDF Alt Name:	Not reported
Waste Code Description:	212 - Oxygenated solvents (acetone, butanol, ethyl acetate, etc.
RCRA Code:	F005
Meth Code:	H01 - Transfer Station
Quantity Tons:	0.0135
Waste Quantity:	27
Quantity Unit:	P
Additional Code 1:	Not reported
Additional Code 2:	Not reported
Additional Code 3:	Not reported
Additional Code 4:	Not reported
Additional Code 5:	Not reported

Shipment Date:	19930318
Creation Date:	8/31/1995 0:00:00
Receipt Date:	Not reported
Manifest ID:	90803594
Trans EPA ID:	CAD981694664
Trans Name:	Not reported
Trans 2 EPA ID:	Not reported
Trans 2 Name:	Not reported
TSDF EPA ID:	CAD099452708
Trans Name:	Not reported
TSDF Alt EPA ID:	Not reported
TSDF Alt Name:	Not reported
Waste Code Description:	343 - Unspecified organic liquid mixture
RCRA Code:	Not reported
Meth Code:	- Not reported
Quantity Tons:	0.136
Waste Quantity:	40
Quantity Unit:	G
Additional Code 1:	Not reported
Additional Code 2:	Not reported
Additional Code 3:	Not reported
Additional Code 4:	Not reported
Additional Code 5:	Not reported

Shipment Date:	19930317
Creation Date:	9/1/1995 0:00:00
Receipt Date:	19930317
Manifest ID:	92039983
Trans EPA ID:	CAD008252405
Trans Name:	Not reported
Trans 2 EPA ID:	Not reported
Trans 2 Name:	Not reported
TSDF EPA ID:	CAD008252405

HADDICKS TOWING INC (Continued) **S113004168**

Trans Name:	Not reported
TSDF Alt EPA ID:	CAD008252405
TSDF Alt Name:	Not reported
Waste Code Description:	214 - Unspecified solvent mixture
RCRA Code:	Not reported
Meth Code:	R01 - Recycler
Quantity Tons:	0.198
Waste Quantity:	55
Quantity Unit:	G
Additional Code 1:	Not reported
Additional Code 2:	Not reported
Additional Code 3:	Not reported
Additional Code 4:	Not reported
Additional Code 5:	Not reported
Shipment Date:	19930317
Creation Date:	9/1/1995 0:00:00
Receipt Date:	19930317
Manifest ID:	92039983
Trans EPA ID:	CAD008252405
Trans Name:	Not reported
Trans 2 EPA ID:	Not reported
Trans 2 Name:	Not reported
TSDF EPA ID:	CAD008252405
Trans Name:	Not reported
TSDF Alt EPA ID:	CAD008252405
TSDF Alt Name:	Not reported
Waste Code Description:	214 - Unspecified solvent mixture
RCRA Code:	Not reported
Meth Code:	R01 - Recycler
Quantity Tons:	0.072
Waste Quantity:	20
Quantity Unit:	G
Additional Code 1:	Not reported
Additional Code 2:	Not reported
Additional Code 3:	Not reported
Additional Code 4:	Not reported
Additional Code 5:	Not reported

Additional Info:

Year:	2012
Gen EPA ID:	CAD981379621
Shipment Date:	20120409
Creation Date:	10/19/2012 22:15:36
Receipt Date:	20120409
Manifest ID:	009826084JJK
Trans EPA ID:	CAR000194837
Trans Name:	PACIFIC COAST LACQUER
Trans 2 EPA ID:	Not reported
Trans 2 Name:	Not reported
TSDF EPA ID:	CAD008252405
Trans Name:	PACIFIC RESOURCE RECOVERY
TSDF Alt EPA ID:	Not reported
TSDF Alt Name:	Not reported
Waste Code Description:	133 - Aqueous solution with 10% or more total organic residues
RCRA Code:	Not reported

HADDICKS TOWING INC (Continued) **S113004168**

Meth Code:	H061 - Fuel Blending Prior To Energy Recovery At Another Site
Quantity Tons:	0.0834
Waste Quantity:	20
Quantity Unit:	G
Additional Code 1:	Not reported
Additional Code 2:	Not reported
Additional Code 3:	Not reported
Additional Code 4:	Not reported
Additional Code 5:	Not reported
Shipment Date:	20120404
Creation Date:	5/30/2012 20:30:23
Receipt Date:	20120406
Manifest ID:	002144732FLE
Trans EPA ID:	CAT080016116
Trans Name:	NIETO AND SONS TRUCKING INC
Trans 2 EPA ID:	Not reported
Trans 2 Name:	Not reported
TSDF EPA ID:	CAT080013352
Trans Name:	DEMENNO KERDOON
TSDF Alt EPA ID:	Not reported
TSDF Alt Name:	Not reported
Waste Code Description:	241 - Tank bottom waste 251 Still bottoms with halogenated organics
RCRA Code:	Not reported
Meth Code:	H039 - Other Recovery Of Reclamation For Reuse Including Acid Regeneration, Organics Recovery Ect
Quantity Tons:	0.834
Waste Quantity:	200
Quantity Unit:	G
Additional Code 1:	Not reported
Additional Code 2:	Not reported
Additional Code 3:	Not reported
Additional Code 4:	Not reported
Additional Code 5:	Not reported

Additional Info:

Year:	2011
Gen EPA ID:	CAD981379621
Shipment Date:	20110301
Creation Date:	8/26/2011 18:30:13
Receipt Date:	20110301
Manifest ID:	007419777JJK
Trans EPA ID:	CAR000194837
Trans Name:	PACIFIC COAST LACQUER
Trans 2 EPA ID:	Not reported
Trans 2 Name:	Not reported
TSDF EPA ID:	CAD008252405
Trans Name:	PACIFIC RESOURCE RECOVERY
TSDF Alt EPA ID:	Not reported
TSDF Alt Name:	Not reported
Waste Code Description:	133 - Aqueous solution with 10% or more total organic residues
RCRA Code:	Not reported
Meth Code:	H061 - Fuel Blending Prior To Energy Recovery At Another Site
Quantity Tons:	0.09591
Waste Quantity:	23
Quantity Unit:	G

HADDICKS TOWING INC (Continued) **S113004168**

Additional Code 1:	Not reported
Additional Code 2:	Not reported
Additional Code 3:	Not reported
Additional Code 4:	Not reported
Additional Code 5:	Not reported

Additional Info:

Year:	2015
Gen EPA ID:	CAD981379621
Shipment Date:	20150529
Creation Date:	11/9/2015 22:15:17
Receipt Date:	20150529
Manifest ID:	014549829JJK
Trans EPA ID:	CAD008252405
Trans Name:	PACIFIC RESOURCE RECOVERY SERVICES
Trans 2 EPA ID:	Not reported
Trans 2 Name:	Not reported
TSDF EPA ID:	CAD008252405
Trans Name:	PACIFIC RESOURCE RECOVERY SERVICES
TSDF Alt EPA ID:	Not reported
TSDF Alt Name:	Not reported
Waste Code Description:	133 - Aqueous solution with 10% or more total organic residues
RCRA Code:	Not reported
Meth Code:	H061 - Fuel Blending Prior To Energy Recovery At Another Site
Quantity Tons:	0.06255
Waste Quantity:	15
Quantity Unit:	G
Additional Code 1:	Not reported
Additional Code 2:	Not reported
Additional Code 3:	Not reported
Additional Code 4:	Not reported
Additional Code 5:	Not reported

Additional Info:

Year:	1998
Gen EPA ID:	CAD981379621
Shipment Date:	19981119
Creation Date:	1/13/1999 0:00:00
Receipt Date:	19981119
Manifest ID:	98444017
Trans EPA ID:	ILD984908202
Trans Name:	Not reported
Trans 2 EPA ID:	Not reported
Trans 2 Name:	Not reported
TSDF EPA ID:	CAT000613893
Trans Name:	Not reported
TSDF Alt EPA ID:	Not reported
TSDF Alt Name:	Not reported
Waste Code Description:	134 - Aqueous solution with <10% total organic residues
RCRA Code:	D006
Meth Code:	H01 - Transfer Station
Quantity Tons:	0.0672
Waste Quantity:	16
Quantity Unit:	G

HADDICKS TOWING INC (Continued) **S113004168**

Additional Code 1:	Not reported
Additional Code 2:	Not reported
Additional Code 3:	Not reported
Additional Code 4:	Not reported
Additional Code 5:	Not reported
Shipment Date:	19980702
Creation Date:	9/15/1998 0:00:00
Receipt Date:	19980708
Manifest ID:	96626617
Trans EPA ID:	CAD072953771
Trans Name:	Not reported
Trans 2 EPA ID:	Not reported
Trans 2 Name:	Not reported
TSDF EPA ID:	CAT080033681
Trans Name:	Not reported
TSDF Alt EPA ID:	Not reported
TSDF Alt Name:	Not reported
Waste Code Description:	352 - Other organic solids
RCRA Code:	Not reported
Meth Code:	D99 - Disposal, Other
Quantity Tons:	0.2
Waste Quantity:	400
Quantity Unit:	P
Additional Code 1:	Not reported
Additional Code 2:	Not reported
Additional Code 3:	Not reported
Additional Code 4:	Not reported
Additional Code 5:	Not reported

HWTS:

Name:	HADDICKS TOWING INC
Address:	15120 E VALLEY BLVD
Address 2:	Not reported
City,State,Zip:	CITY OF INDUSTRY, CA 917440000
EPA ID:	CAD981379621
Inactive Date:	Not reported
Create Date:	04/10/1987
Last Act Date:	08/13/2020
Mailing Name:	Not reported
Mailing Address:	P.O. BOX 3327
Mailing Address 2:	Not reported
Mailing City,State,Zip:	CITY OF INDUSTRY, CA 917440000
Owner Name:	HADDICK'S TOWING INC.
Owner Address:	15120 E VALLEY BLVD
Owner Address 2:	Not reported
Owner City,State,Zip:	CITY OF INDUSTRY, CA 917460000
Contact Name:	LAUREL M. MARSHALL PRESIDENT
Contact Address:	15120 E VALLEY BLVD
Contact Address 2:	Not reported
City,State,Zip:	CITY OF INDUSTRY, CA 91746

NAICS:

EPA ID:	CAD981379621
Create Date:	2009-12-03 12:41:18.000
NAICS Code:	811121
NAICS Description:	Automotive Body, Paint, and Interior Repair and Maintenance

HADDICKS TOWING INC (Continued) **S113004168**

Issued EPA ID Date:	1987-04-10 00:00:00
Inactive Date:	Not reported
Facility Name:	HADDICKS TOWING INC
Facility Address:	15120 E VALLEY BLVD
Facility Address 2:	Not reported
Facility City:	CITY OF INDUSTRY
Facility County:	Not reported
Facility State:	CA
Facility Zip:	917440000

O75 **HENRY HATA** **CA LUST** **S101296424**
WSW **14854 VALLEY BLVD E** **CA Cortese** **N/A**
1/4-1/2 **INDUSTRY, CA 91744** **CA HIST CORTESE**
0.301 mi. **CA CERS**
1591 ft. **Site 1 of 2 in cluster O**

Relative: **Lower**
Actual: **303 ft.**

LUST:

Name:	HENRY HATA
Address:	14854 VALLEY BLVD E
City,State,Zip:	INDUSTRY, CA 91744
Lead Agency:	LOS ANGELES RWQCB (REGION 4)
Case Type:	LUST Cleanup Site
Geo Track:	http://geotracker.waterboards.ca.gov/profile_report.asp?global_id=T0603703608
Global Id:	T0603703608
Latitude:	34.0042728
Longitude:	-117.8960223
Status:	Completed - Case Closed
Status Date:	01/30/1997
Case Worker:	WIP
RB Case Number:	I-10340
Local Agency:	LOS ANGELES COUNTY
File Location:	Not reported
Local Case Number:	Not reported
Potential Media Affect:	Aquifer used for drinking water supply
Potential Contaminants of Concern:	Diesel
Site History:	Not reported

LUST:

Global Id:	T0603703608
Contact Type:	Local Agency Caseworker
Contact Name:	JOHN AWUJO
Organization Name:	LOS ANGELES COUNTY
Address:	900 S FREMONT AVE
City:	ALHAMBRA
Email:	jawujo@dpw.lacounty.gov
Phone Number:	6264583507

Global Id:	T0603703608
Contact Type:	Regional Board Caseworker
Contact Name:	WELL INVESTIGATION PROGRAM
Organization Name:	LOS ANGELES RWQCB (REGION 4)
Address:	320 W. 4TH ST., SUITE 200
City:	LOS ANGELES
Email:	Not reported
Phone Number:	Not reported

HENRY HATA (Continued) **S101296424**

LUST:
Global Id: T0603703608
Action Type: Other
Date: 05/29/1990
Action: Leak Discovery

Global Id: T0603703608
Action Type: Other
Date: 05/29/1990
Action: Leak Stopped

Global Id: T0603703608
Action Type: Other
Date: 08/10/1990
Action: Leak Reported

LUST:
Global Id: T0603703608
Status: Open - Case Begin Date
Status Date: 05/29/1990

Global Id: T0603703608
Status: Completed - Case Closed
Status Date: 01/30/1997

LUST REG 4:
Region: 4
Regional Board: 04
County: Los Angeles
Facility Id: I-10340
Status: Case Closed
Substance: Diesel
Substance Quantity: Not reported
Local Case No: Not reported
Case Type: Groundwater
Abatement Method Used at the Site: Not reported
Global ID: T0603703608
W Global ID: Not reported
Staff: WIP
Local Agency: 19000
Cross Street: CALIFORNIA ST
Enforcement Type: Not reported
Date Leak Discovered: 5/29/1990
Date Leak First Reported: 8/10/1990
Date Leak Record Entered: 12/2/1990
Date Confirmation Began: Not reported
Date Leak Stopped: 5/29/1990
Date Case Last Changed on Database: 10/4/1993
Date the Case was Closed: 1/30/1997
How Leak Discovered: Tank Closure
How Leak Stopped: Not reported
Cause of Leak: UNK
Leak Source: UNK
Operator: HATA, HENRY
Water System: Not reported

HENRY HATA (Continued) **S101296424**

Well Name:	Not reported
Approx. Dist To Production Well (ft):	1230.8761719141409058696806 36
Source of Cleanup Funding:	UNK
Preliminary Site Assessment Workplan Submitted:	Not reported
Preliminary Site Assessment Began:	Not reported
Pollution Characterization Began:	Not reported
Remediation Plan Submitted:	Not reported
Remedial Action Underway:	Not reported
Post Remedial Action Monitoring Began:	Not reported
Enforcement Action Date:	Not reported
Historical Max MTBE Date:	Not reported
Hist Max MTBE Conc in Groundwater:	Not reported
Hist Max MTBE Conc in Soil:	Not reported
Significant Interim Remedial Action Taken:	Not reported
GW Qualifier:	Not reported
Soil Qualifier:	Not reported
Organization:	Not reported
Owner Contact:	Not reported
Responsible Party:	HATA, HENRY
RP Address:	906 W BENBOW ST, SAN DIMAS, 91773
Program:	LUST
Lat/Long:	34.0319079 / -1
Local Agency Staff:	Not reported
Beneficial Use:	Not reported
Priority:	Not reported
Cleanup Fund Id:	Not reported
Suspended:	Not reported
Assigned Name:	Not reported
Summary:	Not reported

CORTESE:

Name:	HENRY HATA
Address:	14854 VALLEY BLVD E
City,State,Zip:	INDUSTRY, CA 91744
Region:	CORTESE
Envirostor Id:	Not reported
Global ID:	T0603703608
Site/Facility Type:	LUST CLEANUP SITE
Cleanup Status:	COMPLETED - CASE CLOSED
Status Date:	Not reported
Site Code:	Not reported
Latitude:	Not reported
Longitude:	Not reported
Owner:	Not reported
Enf Type:	Not reported
Swat R:	Not reported
Flag:	active
Order No:	Not reported
Waste Discharge System No:	Not reported
Effective Date:	Not reported
Region 2:	Not reported
WID Id:	Not reported
Solid Waste Id No:	Not reported
Waste Management Uit Name:	Not reported
File Name:	Active Open

HENRY HATA (Continued) **S101296424**

HIST CORTESE:
- edr_fname: HENRY HATA
- edr_fadd1: 14854 VALLEY
- City,State,Zip: INDUSTRY, CA 91744
- Region: CORTESE
- Facility County Code: 19
- Reg By: LTNKA
- Reg Id: I-10340

CERS:
- Name: HENRY HATA
- Address: 14854 VALLEY BLVD E
- City,State,Zip: INDUSTRY, CA 91744
- Site ID: 218039
- CERS ID: T0603703608
- CERS Description: Leaking Underground Storage Tank Cleanup Site

Affiliation:
- Affiliation Type Desc: Local Agency Caseworker
- Entity Name: JOHN AWUJO - LOS ANGELES COUNTY
- Entity Title: Not reported
- Affiliation Address: 900 S FREMONT AVE
- Affiliation City: ALHAMBRA
- Affiliation State: CA
- Affiliation Country: Not reported
- Affiliation Zip: Not reported
- Affiliation Phone: 6264583507

- Affiliation Type Desc: Regional Board Caseworker
- Entity Name: WELL INVESTIGATION PROGRAM - LOS ANGELES RWQCB (REGION 4)
- Entity Title: Not reported
- Affiliation Address: 320 W. 4TH ST., SUITE 200
- Affiliation City: LOS ANGELES
- Affiliation State: CA
- Affiliation Country: Not reported
- Affiliation Zip: Not reported
- Affiliation Phone: Not reported

O76 **ABANDONED PROPERTY** **CA CPS-SLIC** **S101583145**
WSW **14854 E VALLEY BLVD** **CA SWEEPS UST** **N/A**
1/4-1/2 **CITY OF INDUSTRY, CA 91744** **CA HIST UST**
0.301 mi. **CA FID UST**
1591 ft. **Site 2 of 2 in cluster O** **CA LOS ANGELES CO. HMS**
CA WIP

Relative:
Lower

Actual:
303 ft.

CPS-SLIC:
- Name: LACDPW-MWD/CALIF. FREIGHT
- Address: 14854 E. VALLEY BLVD.
- City,State,Zip: CITY OF INDUSTRY, CA 91746
- Region: STATE
- **Facility Status:** **Completed - Case Closed**
- Status Date: 02/25/1997
- Global Id: T10000014435
- Lead Agency: LOS ANGELES RWQCB (REGION 4)
- Lead Agency Case Number: Not reported
- Latitude: 34.03064

ABANDONED PROPERTY (Continued) **S101583145**

Longitude: -117.97047
Case Type: Cleanup Program Site
Case Worker: WIP
Local Agency: Not reported
RB Case Number: 102.0254
File Location: Not reported
Potential Media Affected: Not reported
Potential Contaminants of Concern: Not reported
Site History: Not reported

Click here to access the California GeoTracker records for this facility:

SWEEPS UST:
Name: ABANDONED PROPERTY
Address: 14854 E VALLEY BLVD
City: CITY OF INDUSTRY
Status: Not reported
Comp Number: 10340
Number: Not reported
Board Of Equalization: 44-008820
Referral Date: Not reported
Action Date: Not reported
Created Date: Not reported
Owner Tank Id: Not reported
SWRCB Tank Id: 19-000-010340-000001
Tank Status: Not reported
Capacity: 8000
Active Date: Not reported
Tank Use: M.V. FUEL
STG: PRODUCT
Content: DIESEL
Number Of Tanks: 1

HIST UST:
Name: CALIFORNIA FREIGHT LINES(LEASI
Address: 14854 E VALLEY BLVD
City,State,Zip: CITY OF INDUSTRY, CA 91744
File Number: 00026DB9
URL: http://geotracker.waterboards.ca.gov/ustpdfs/pdf/00026DB9.pdf
Region: Not reported
Facility ID: Not reported
Facility Type: Not reported
Other Type: Not reported
Contact Name: Not reported
Telephone: Not reported
Owner Name: Not reported
Owner Address: Not reported
Owner City,St,Zip: Not reported
Total Tanks: Not reported

Tank Num: Not reported
Container Num: Not reported
Year Installed: Not reported
Tank Capacity: Not reported
Tank Used for: Not reported
Type of Fuel: Not reported

ABANDONED PROPERTY (Continued) **S101583145**

Container Construction Thickness: Not reported
Leak Detection: Not reported

Click here for Geo Tracker PDF:

CA FID UST:
Facility ID: 19002798
Regulated By: UTNKI
Regulated ID: 00003649
Cortese Code: Not reported
SIC Code: Not reported
Facility Phone: 8180000000
Mail To: Not reported
Mailing Address: 906 W BENBON ST
Mailing Address 2: Not reported
Mailing City,St,Zip: CITY OF INDUSTRY 91744
Contact: Not reported
Contact Phone: Not reported
DUNs Number: Not reported
NPDES Number: Not reported
EPA ID: Not reported
Comments: Not reported
Status: Inactive

LOS ANGELES CO. HMS:
Name: MEDINA'S AUTO LIQUIDATORS
Address: 14854 VALLEY BLVD
City,State,Zip: CITY OF INDUSTRY, CA 917463235
Region: LA
Permit Category: S
Facility Id: 010426-040238
Facility Type: S5
Facility Status: Closed
Area: 6
Permit Number: 000530930
Permit Status: Closed

WIP:
Name: LACDPW-MWD/CALIF. FREIGHT
Address: 14854 E Valley Blvd
City,State,Zip: CITY OF INDUSTRY (CORPORATE NAME INDUSTRY), CA 91746
Region: 4
File Number: 102.0254
File Status: Historical
Staff: JCL
Facility Suite: Not reported

P77 **RENE'S TIRE SERVICE** **CA HIST CORTESE** **S103066078**
South **15156 VALLEY** **N/A**
1/4-1/2 **LA PUENTE, CA 91746**
0.305 mi.
1613 ft. **Site 1 of 2 in cluster P**

Relative:
Higher

Actual:
311 ft.

HIST CORTESE:

edr_fname:	RENE'S TIRE SERVICE
edr_fadd1:	15156 VALLEY
City,State,Zip:	LA PUENTE, CA 91746
Region:	CORTESE
Facility County Code:	19
Reg By:	LTNKA
Reg Id:	R-14168

P78 **RENE'S TIRE SERVICE** **CA LUST** **S103891162**
South **15156 VALLEY BLVD, E** **CA Cortese** **N/A**
1/4-1/2 **INDUSTRY, CA 91746**
0.305 mi.
1613 ft. **Site 2 of 2 in cluster P**

Relative:
Higher

Actual:
311 ft.

LUST:

Name:	RENE'S TIRE SERVICE
Address:	15156 VALLEY BLVD, E
City,State,Zip:	INDUSTRY, CA 91746
Lead Agency:	LOS ANGELES COUNTY
Case Type:	LUST Cleanup Site
Geo Track:	http://geotracker.waterboards.ca.gov/profile_report.asp?global_id=T0603705221
Global Id:	T0603705221
Latitude:	34.0043031
Longitude:	-117.8962023
Status:	Completed - Case Closed
Status Date:	07/24/1996
Case Worker:	JOA
RB Case Number:	R-14168
Local Agency:	LOS ANGELES COUNTY
File Location:	Not reported
Local Case Number:	Not reported
Potential Media Affect:	Soil
Potential Contaminants of Concern:	Other Solvent or Non-Petroleum Hydrocarbon
Site History:	Not reported

LUST:

Global Id:	T0603705221
Contact Type:	Local Agency Caseworker
Contact Name:	JOHN AWUJO
Organization Name:	LOS ANGELES COUNTY
Address:	900 S FREMONT AVE
City:	ALHAMBRA
Email:	jawujo@dpw.lacounty.gov
Phone Number:	6264583507

Global Id:	T0603705221
Contact Type:	Regional Board Caseworker
Contact Name:	YUE RONG
Organization Name:	LOS ANGELES RWQCB (REGION 4)
Address:	320 W. 4TH ST., SUITE 200
City:	Los Angeles
Email:	yrong@waterboards.ca.gov
Phone Number:	Not reported

RENE'S TIRE SERVICE (Continued) **S103891162**

LUST:
Global Id: T0603705221
Action Type: Other
Date: 10/24/1995
Action: Leak Discovery

Global Id: T0603705221
Action Type: Other
Date: 10/24/1995
Action: Leak Stopped

Global Id: T0603705221
Action Type: Other
Date: 10/24/1995
Action: Leak Reported

LUST:
Global Id: T0603705221
Status: Open - Case Begin Date
Status Date: 10/24/1995

Global Id: T0603705221
Status: Completed - Case Closed
Status Date: 07/24/1996

LUST REG 4:
Region: 4
Regional Board: 04
County: Los Angeles
Facility Id: R-14168
Status: Case Closed
Substance: Hydrocarbons
Substance Quantity: Not reported
Local Case No: Not reported
Case Type: Soil
Abatement Method Used at the Site: Not reported
Global ID: T0603705221
W Global ID: Not reported
Staff: UNK
Local Agency: 19000
Cross Street: TURNBULL CANYON
Enforcement Type: Not reported
Date Leak Discovered: 10/24/1995
Date Leak First Reported: 10/24/1995
Date Leak Record Entered: 11/29/1995
Date Confirmation Began: Not reported
Date Leak Stopped: 10/24/1995
Date Case Last Changed on Database: 7/24/1996
Date the Case was Closed: 7/24/1996
How Leak Discovered: Tank Closure
How Leak Stopped: Not reported
Cause of Leak: UNK
Leak Source: UNK
Operator: CARLOS RODRIQUEZ
Water System: Not reported

RENE'S TIRE SERVICE (Continued) **S103891162**

Well Name:	Not reported
Approx. Dist To Production Well (ft):	1977.804696409363487823790064
Source of Cleanup Funding:	UNK
Preliminary Site Assessment Workplan Submitted:	Not reported
Preliminary Site Assessment Began:	Not reported
Pollution Characterization Began:	Not reported
Remediation Plan Submitted:	Not reported
Remedial Action Underway:	Not reported
Post Remedial Action Monitoring Began:	Not reported
Enforcement Action Date:	Not reported
Historical Max MTBE Date:	Not reported
Hist Max MTBE Conc in Groundwater:	Not reported
Hist Max MTBE Conc in Soil:	Not reported
Significant Interim Remedial Action Taken:	Not reported
GW Qualifier:	Not reported
Soil Qualifier:	Not reported
Organization:	Not reported
Owner Contact:	Not reported
Responsible Party:	REYES PRINTING
RP Address:	15150 VALLEY BLVD, E. SUITE B, INDUSTRY, CA 91746
Program:	LUST
Lat/Long:	34.028041 / -1
Local Agency Staff:	Not reported
Beneficial Use:	Not reported
Priority:	Not reported
Cleanup Fund Id:	Not reported
Suspended:	Not reported
Assigned Name:	Not reported
Summary:	OLD CASE#112995-08

CORTESE:

Name:	RENE'S TIRE SERVICE
Address:	15156 VALLEY BLVD, E
City,State,Zip:	INDUSTRY, CA 91746
Region:	CORTESE
Envirostor Id:	Not reported
Global ID:	T0603705221
Site/Facility Type:	LUST CLEANUP SITE
Cleanup Status:	COMPLETED - CASE CLOSED
Status Date:	Not reported
Site Code:	Not reported
Latitude:	Not reported
Longitude:	Not reported
Owner:	Not reported
Enf Type:	Not reported
Swat R:	Not reported
Flag:	active
Order No:	Not reported
Waste Discharge System No:	Not reported
Effective Date:	Not reported
Region 2:	Not reported
WID Id:	Not reported
Solid Waste Id No:	Not reported
Waste Management Uit Name:	Not reported
File Name:	Active Open

79
WSW
1/4-1/2
0.321 mi.
1695 ft.

DOWELL STEEL COMPANY
14842 E. VALLEY BLVD.
CITY OF INDUSTRY, CA 91746

CA CPS-SLIC **S106763937**
CA WIP **N/A**

Relative:
Lower

Actual:
303 ft.

CPS-SLIC:

Name:	DOWELL STEEL COMPANY
Address:	14842 E. VALLEY BLVD.
City,State,Zip:	CITY OF INDUSTRY, CA 91746
Region:	STATE
Facility Status:	**Completed - Case Closed**
Status Date:	03/11/1987
Global Id:	T10000014237
Lead Agency:	LOS ANGELES RWQCB (REGION 4)
Lead Agency Case Number:	Not reported
Latitude:	34.03129
Longitude:	-117.97036
Case Type:	Cleanup Program Site
Case Worker:	WIP
Local Agency:	Not reported
RB Case Number:	102.0064
File Location:	Not reported
Potential Media Affected:	Not reported
Potential Contaminants of Concern:	Not reported
Site History:	Not reported

Click here to access the California GeoTracker records for this facility:

WIP:

Name:	DOWELL STEEL COMPANY
Address:	14842 E Valley Blvd
City,State,Zip:	CITY OF INDUSTRY (CORPORATE NAME INDUSTRY), CA 91746
Region:	4
File Number:	102.0064
File Status:	**Historical**
Staff:	PBC
Facility Suite:	Not reported

Q80
West
1/4-1/2
0.325 mi.
1716 ft.

HERTZ PENSKE TRUCK
14804 EAST VALLY BLVD
LA PUENTE, CA 91746

Site 1 of 2 in cluster Q

CA Notify 65 **U000027742**
N/A

Relative:
Lower

Actual:
305 ft.

NOTIFY 65:

Name:	HERTZ PENSKE TRUCK
Address:	14804 EAST VALLY BLVD
City,State,Zip:	LA PUENTE, CA 91746-3217
Date Reported:	Not reported
Staff Initials:	Not reported
Board File Number:	Not reported
Facility Type:	Not reported
Discharge Date:	Not reported
Issue Date:	Not reported
Incident Description:	Not reported
Global ID:	Not reported
Status:	Not reported

Q81 **HERTZ-PENSKE TRUCK LEASING INC** **CA LUST** **S102431341**
West **14804 VALLEY BLVD** **CA Cortese** **N/A**
1/4-1/2 **INDUSTRY, CA 91746** **CA HIST CORTESE**
0.325 mi. **CA CERS**
1716 ft. **Site 2 of 2 in cluster Q**

Relative:
Lower

Actual:
305 ft.

LUST:

Name:	HERTZ-PENSKE TRUCK LEASING INC
Address:	14804 VALLEY BLVD
City,State,Zip:	INDUSTRY, CA 91746
Lead Agency:	LOS ANGELES RWQCB (REGION 4)
Case Type:	LUST Cleanup Site
Geo Track:	http://geotracker.waterboards.ca.gov/profile_report.asp?global_id=T0603700133
Global Id:	T0603700133
Latitude:	34.0042678
Longitude:	-117.8959925
Status:	Completed - Case Closed
Status Date:	02/28/1995
Case Worker:	YR
RB Case Number:	102.0155
Local Agency:	LOS ANGELES COUNTY
File Location:	Not reported
Local Case Number:	Not reported
Potential Media Affect:	Aquifer used for drinking water supply
Potential Contaminants of Concern:	Diesel
Site History:	Not reported

LUST:

Global Id:	T0603700133
Contact Type:	Local Agency Caseworker
Contact Name:	JOHN AWUJO
Organization Name:	LOS ANGELES COUNTY
Address:	900 S FREMONT AVE
City:	ALHAMBRA
Email:	jawujo@dpw.lacounty.gov
Phone Number:	6264583507

Global Id:	T0603700133
Contact Type:	Regional Board Caseworker
Contact Name:	YUE RONG
Organization Name:	LOS ANGELES RWQCB (REGION 4)
Address:	320 W. 4TH ST., SUITE 200
City:	Los Angeles
Email:	yrong@waterboards.ca.gov
Phone Number:	Not reported

LUST:

Global Id:	T0603700133
Action Type:	ENFORCEMENT
Date:	02/28/1995
Action:	Closure/No Further Action Letter

Global Id:	T0603700133
Action Type:	Other
Date:	04/01/1987
Action:	Leak Discovery

Global Id:	T0603700133
Action Type:	Other

HERTZ-PENSKE TRUCK LEASING INC (Continued) **S102431341**

Date: 04/01/1987
Action: Leak Stopped

Global Id: T0603700133
Action Type: Other
Date: 08/28/1987
Action: Leak Reported

LUST:
Global Id: T0603700133
Status: Open - Case Begin Date
Status Date: 04/01/1987

Global Id: T0603700133
Status: Open - Site Assessment
Status Date: 03/18/1988

Global Id: T0603700133
Status: Open - Remediation
Status Date: 04/25/1988

Global Id: T0603700133
Status: Completed - Case Closed
Status Date: 02/28/1995

LUST REG 4:
Region: 4
Regional Board: 04
County: Los Angeles
Facility Id: 102.0155
Status: Case Closed
Substance: Diesel
Substance Quantity: Not reported
Local Case No: Not reported
Case Type: Groundwater
Abatement Method Used at the Site: Excavate and Treat
Global ID: T0603700133
W Global ID: Not reported
Staff: UNK
Local Agency: 19000
Cross Street: 8TH AVENUE
Enforcement Type: Not reported
Date Leak Discovered: 4/1/1987
Date Leak First Reported: 8/28/1987
Date Leak Record Entered: 3/10/1988
Date Confirmation Began: Not reported
Date Leak Stopped: 4/1/1987
Date Case Last Changed on Database: 2/27/1996
Date the Case was Closed: 2/28/1995
How Leak Discovered: Inventory Control
How Leak Stopped: Not reported
Cause of Leak: Structure Failure
Leak Source: Piping
Operator: NICHOLS, EILEEN
Water System: Not reported

HERTZ-PENSKE TRUCK LEASING INC (Continued) **S102431341**

Well Name:	Not reported
Approx. Dist To Production Well (ft):	1389.765410502895133228699519 8
Source of Cleanup Funding:	Piping
Preliminary Site Assessment Workplan Submitted:	Not reported
Preliminary Site Assessment Began:	Not reported
Pollution Characterization Began:	3/18/1988
Remediation Plan Submitted:	Not reported
Remedial Action Underway:	4/25/1988
Post Remedial Action Monitoring Began:	Not reported
Enforcement Action Date:	Not reported
Historical Max MTBE Date:	Not reported
Hist Max MTBE Conc in Groundwater:	Not reported
Hist Max MTBE Conc in Soil:	Not reported
Significant Interim Remedial Action Taken:	Yes
GW Qualifier:	Not reported
Soil Qualifier:	Not reported
Organization:	Not reported
Owner Contact:	Not reported
Responsible Party:	HERTZ-PENSKE TRUCK LEASING,INC
RP Address:	ROUTE 10, P. O. BOX 563, GREEN HILLS, PA 19603
Program:	LUST
Lat/Long:	34.0324568 / -1
Local Agency Staff:	Not reported
Beneficial Use:	Not reported
Priority:	Not reported
Cleanup Fund Id:	Not reported
Suspended:	Not reported
Assigned Name:	Not reported
Summary:	SAR SENT BY WOODWARD-CLYDE CONSULTANTS UNDER REVIEW. REQUESTED OFF-SITE ASSESSMENT. LACDPW ISSUED WASTE OIL TANK REMOVAL PERMIT ON 3/21/88.

CORTESE:

Name:	HERTZ-PENSKE TRUCK LEASING INC
Address:	14804 VALLEY BLVD
City,State,Zip:	INDUSTRY, CA 91746
Region:	CORTESE
Envirostor Id:	Not reported
Global ID:	T0603700133
Site/Facility Type:	LUST CLEANUP SITE
Cleanup Status:	COMPLETED - CASE CLOSED
Status Date:	Not reported
Site Code:	Not reported
Latitude:	Not reported
Longitude:	Not reported
Owner:	Not reported
Enf Type:	Not reported
Swat R:	Not reported
Flag:	active
Order No:	Not reported
Waste Discharge System No:	Not reported
Effective Date:	Not reported
Region 2:	Not reported
WID Id:	Not reported
Solid Waste Id No:	Not reported
Waste Management Uit Name:	Not reported
File Name:	Active Open

HERTZ-PENSKE TRUCK LEASING INC (Continued) **S102431341**

HIST CORTESE:

edr_fname:	HERTZ-PENSKE TRUCK LEASIN
edr_fadd1:	14804 VALLEY
City,State,Zip:	INDUSTRY, CA 91746
Region:	CORTESE
Facility County Code:	19
Reg By:	LTNKA
Reg Id:	102.0155

CERS:

Name:	HERTZ-PENSKE TRUCK LEASING INC
Address:	14804 VALLEY BLVD
City,State,Zip:	INDUSTRY, CA 91746
Site ID:	188715
CERS ID:	T0603700133
CERS Description:	Leaking Underground Storage Tank Cleanup Site

Affiliation:

Affiliation Type Desc:	Local Agency Caseworker
Entity Name:	JOHN AWUJO - LOS ANGELES COUNTY
Entity Title:	Not reported
Affiliation Address:	900 S FREMONT AVE
Affiliation City:	ALHAMBRA
Affiliation State:	CA
Affiliation Country:	Not reported
Affiliation Zip:	Not reported
Affiliation Phone:	6264583507

Affiliation Type Desc:	Regional Board Caseworker
Entity Name:	YUE RONG - LOS ANGELES RWQCB (REGION 4)
Entity Title:	Not reported
Affiliation Address:	320 W. 4TH ST., SUITE 200
Affiliation City:	Los Angeles
Affiliation State:	CA
Affiliation Country:	Not reported
Affiliation Zip:	Not reported
Affiliation Phone:	Not reported

R82
NW
1/4-1/2
0.339 mi.
1791 ft.

LANE STANTON VANCE LUMBER CO.
14710 E. NELSON AVE.
CITY OF INDUSTRY, CA 91744

Site 1 of 3 in cluster R

CA CPS-SLIC **S106764039**
CA WIP **N/A**

Relative:
Lower

Actual:
307 ft.

CPS-SLIC:

Name:	LANE STANTON VANCE LUMBER CO.
Address:	14710 E. NELSON AVE.
City,State,Zip:	CITY OF INDUSTRY, CA 91744
Region:	STATE
Facility Status:	**Completed - Case Closed**
Status Date:	02/23/1995
Global Id:	T10000014399
Lead Agency:	LOS ANGELES RWQCB (REGION 4)
Lead Agency Case Number:	Not reported
Latitude:	34.03491
Longitude:	-117.96988

LANE STANTON VANCE LUMBER CO. (Continued) **S106764039**

Case Type:	Cleanup Program Site
Case Worker:	WIP
Local Agency:	Not reported
RB Case Number:	102.0210
File Location:	Not reported
Potential Media Affected:	Not reported
Potential Contaminants of Concern:	Not reported
Site History:	Not reported

Click here to access the California GeoTracker records for this facility:

WIP:

Name:	LANE STANTON VANCE LUMBER CO
Address:	14710 E Nelson Ave
City,State,Zip:	CITY OF INDUSTRY (CORPORATE NAME INDUSTRY), CA 91744
Region:	4
File Number:	102.0210
File Status:	**Historical**
Staff:	JCL
Facility Suite:	Not reported

R83 **LANE STANTON VANACE** **CA LUST** **S102432496**
NW **14710 NELSON AVE** **CA Cortese** **N/A**
1/4-1/2 **INDUSTRY, CA 91744** **CA HIST CORTESE**
0.339 mi. **CA WDS**
1791 ft. **Site 2 of 3 in cluster R** **CA CERS**

Relative:
Lower

Actual:
307 ft.

LUST:

Name:	LANE STANTON VANACE
Address:	14710 NELSON AVE
City,State,Zip:	INDUSTRY, CA 91744
Lead Agency:	LOS ANGELES COUNTY
Case Type:	LUST Cleanup Site
Geo Track:	http://geotracker.waterboards.ca.gov/profile_report.asp?global_id=T0603705248
Global Id:	T0603705248
Latitude:	34.0354481
Longitude:	-117.9700402
Status:	Completed - Case Closed
Status Date:	01/03/1991
Case Worker:	JOA
RB Case Number:	R-15141
Local Agency:	LOS ANGELES COUNTY
File Location:	Not reported
Local Case Number:	Not reported
Potential Media Affect:	Soil
Potential Contaminants of Concern:	Aviation
Site History:	Not reported

LUST:

Global Id:	T0603705248
Contact Type:	Local Agency Caseworker
Contact Name:	JOHN AWUJO
Organization Name:	LOS ANGELES COUNTY
Address:	900 S FREMONT AVE
City:	ALHAMBRA
Email:	jawujo@dpw.lacounty.gov
Phone Number:	6264583507

LANE STANTON VANACE (Continued) **S102432496**

Global Id:	T0603705248
Contact Type:	Regional Board Caseworker
Contact Name:	YUE RONG
Organization Name:	LOS ANGELES RWQCB (REGION 4)
Address:	320 W. 4TH ST., SUITE 200
City:	Los Angeles
Email:	yrong@waterboards.ca.gov
Phone Number:	Not reported

LUST:

Global Id:	T0603705248
Action Type:	Other
Date:	01/03/1991
Action:	Leak Reported

LUST:

Global Id:	T0603705248
Status:	Completed - Case Closed
Status Date:	01/03/1991

Global Id:	T0603705248
Status:	Open - Case Begin Date
Status Date:	01/03/1991

LUST REG 4:

Region:	4	
Regional Board:	04	
County:	Los Angeles	
Facility Id:	R-15141	
Status:	Case Closed	
Substance:	1	
Substance Quantity:	Not reported	
Local Case No:	Not reported	
Case Type:	Soil	
Abatement Method Used at the Site:		Not reported
Global ID:	T0603705248	
W Global ID:	Not reported	
Staff:	UNK	
Local Agency:	19000	
Cross Street:	Not reported	
Enforcement Type:	Not reported	
Date Leak Discovered:	Not reported	
Date Leak First Reported:		1/3/1991
Date Leak Record Entered:	5/3/1996	
Date Confirmation Began:	Not reported	
Date Leak Stopped:	Not reported	
Date Case Last Changed on Database:		1/3/1991
Date the Case was Closed:		1/3/1991
How Leak Discovered:	Not reported	
How Leak Stopped:	Not reported	
Cause of Leak:	Not reported	
Leak Source:	Not reported	
Operator:	Not reported	
Water System:	Not reported	
Well Name:	Not reported	

LANE STANTON VANACE (Continued) **S102432496**

Approx. Dist To Production Well (ft):	594.87169389621613967668945575
Source of Cleanup Funding:	Not reported
Preliminary Site Assessment Workplan Submitted:	Not reported
Preliminary Site Assessment Began:	Not reported
Pollution Characterization Began:	Not reported
Remediation Plan Submitted:	Not reported
Remedial Action Underway:	Not reported
Post Remedial Action Monitoring Began:	Not reported
Enforcement Action Date:	Not reported
Historical Max MTBE Date:	Not reported
Hist Max MTBE Conc in Groundwater:	Not reported
Hist Max MTBE Conc in Soil:	Not reported
Significant Interim Remedial Action Taken:	Not reported
GW Qualifier:	Not reported
Soil Qualifier:	Not reported
Organization:	Not reported
Owner Contact:	Not reported
Responsible Party:	LANE STANTON VANCE
RP Address:	14710 NELSON AVE CITY OF INDUSTRY CA 91744
Program:	LUST
Lat/Long:	34.0354467 / -1
Local Agency Staff:	Not reported
Beneficial Use:	Not reported
Priority:	Not reported
Cleanup Fund Id:	Not reported
Suspended:	Not reported
Assigned Name:	Not reported
Summary:	Not reported

CORTESE:

Name:	LANE STANTON VANACE
Address:	14710 NELSON AVE
City,State,Zip:	INDUSTRY, CA 91744
Region:	CORTESE
Envirostor Id:	Not reported
Global ID:	T0603705248
Site/Facility Type:	LUST CLEANUP SITE
Cleanup Status:	COMPLETED - CASE CLOSED
Status Date:	Not reported
Site Code:	Not reported
Latitude:	Not reported
Longitude:	Not reported
Owner:	Not reported
Enf Type:	Not reported
Swat R:	Not reported
Flag:	active
Order No:	Not reported
Waste Discharge System No:	Not reported
Effective Date:	Not reported
Region 2:	Not reported
WID Id:	Not reported
Solid Waste Id No:	Not reported
Waste Management Uit Name:	Not reported
File Name:	Active Open

HIST CORTESE:

LANE STANTON VANACE (Continued) **S102432496**

edr_fname:	LANE STANTON VANACE
edr_fadd1:	14710 NELSON
City,State,Zip:	INDUSTRY, CA 91744
Region:	CORTESE
Facility County Code:	19
Reg By:	LTNKA
Reg Id:	R-15141

WDS:

Name:	LANE STANTON VANCE LUMBER CO.
Address:	14710 Nelson Ave
City:	CITY OF INDUSTRY
Facility ID:	4 19I005604
Facility Type:	Industrial - Facility that treats and/or disposes of liquid or semisolid wastes from any servicing, producing, manufacturing or processing operation of whatever nature, including mining, gravel washing, geothermal operations, air conditioning, ship building and repairing, oil production, storage and disposal operations, water pumping.
Facility Status:	Active - Any facility with a continuous or seasonal discharge that is under Waste Discharge Requirements.
NPDES Number:	CAS000001 The 1st 2 characters designate the state. The remaining 7 are assigned by the Regional Board
Subregion:	4
Facility Telephone:	Not reported
Facility Contact:	Jim Caldero
Agency Name:	INDUSTRY PACIFIC INC.
Agency Address:	14710 Nelson Ave.
Agency City,St,Zip:	City of Industry 917444327
Agency Contact:	Jim Caldero
Agency Telephone:	6269688331
Agency Type:	Private
SIC Code:	0
SIC Code 2:	Not reported
Primary Waste Type:	Not reported
Primary Waste:	Not reported
Waste Type2:	Not reported
Waste2:	Not reported
Primary Waste Type:	Not reported
Secondary Waste:	Not reported
Secondary Waste Type:	Not reported
Design Flow:	0
Baseline Flow:	0
Reclamation:	Not reported
POTW:	The facility is not a POTW.
Treat To Water:	Minor Threat to Water Quality. A violation of a regional board order should cause a relatively minor impairment of beneficial uses compared to a major or minor threat. Not: All nurds without a TTWQ will be considered a minor threat to water quality unless coded at a higher Level. A Zero (0) may be used to code those NURDS that are found to represent no threat to water quality.
Complexity:	Category C - Facilities having no waste treatment systems, such as cooling water dischargers or thosewho must comply through best management practices, facilities with passive waste treatment and disposal systems, such as septic systems with subsurface disposal, or dischargers having waste storage systems with land disposal such as dairy waste ponds.

LANE STANTON VANACE (Continued) **S102432496**

CERS:
Name: LANE STANTON VANACE
Address: 14710 NELSON AVE
City,State,Zip: INDUSTRY, CA 91744
Site ID: 256629
CERS ID: T0603705248
CERS Description: Leaking Underground Storage Tank Cleanup Site

Affiliation:
Affiliation Type Desc: Local Agency Caseworker
Entity Name: JOHN AWUJO - LOS ANGELES COUNTY
Entity Title: Not reported
Affiliation Address: 900 S FREMONT AVE
Affiliation City: ALHAMBRA
Affiliation State: CA
Affiliation Country: Not reported
Affiliation Zip: Not reported
Affiliation Phone: 6264583507

Affiliation Type Desc: Regional Board Caseworker
Entity Name: YUE RONG - LOS ANGELES RWQCB (REGION 4)
Entity Title: Not reported
Affiliation Address: 320 W. 4TH ST., SUITE 200
Affiliation City: Los Angeles
Affiliation State: CA
Affiliation Country: Not reported
Affiliation Zip: Not reported
Affiliation Phone: Not reported

R84
NW
1/4-1/2
0.339 mi.
1791 ft.

LANE STANTON VANCE LUMBER COMPANY
14710 NELSON AVE S
CITY OF INDUSTRY, CA 91744

CA LUST **S110042503**
CA Cortese **N/A**
CA CERS

Site 3 of 3 in cluster R

Relative:
Lower

Actual:
307 ft.

LUST:
Name: LANE STANTON VANCE LUMBER COMPANY
Address: 14710 NELSON AVE S
City,State,Zip: CITY OF INDUSTRY, CA 91744
Lead Agency: LOS ANGELES RWQCB (REGION 4)
Case Type: LUST Cleanup Site
Geo Track: http://geotracker.waterboards.ca.gov/profile_report.asp?global_id=T0603711765
Global Id: T0603711765
Latitude: 34.035381
Longitude: -117.969916
Status: Completed - Case Closed
Status Date: 10/08/2009
Case Worker: HDN
RB Case Number: R-15141A
Local Agency: LOS ANGELES COUNTY
File Location: Regional Board
Local Case Number: 014533-037714
Potential Media Affect: Soil
Potential Contaminants of Concern: Gasoline
Site History: Not reported

LUST:

LANE STANTON VANCE LUMBER COMPANY (Continued) **S110042503**

Global Id: T0603711765
Contact Type: Regional Board Caseworker
Contact Name: HA D. NGUYEN
Organization Name: LOS ANGELES RWQCB (REGION 4)
Address: 320 W. 4th Street, Suite 200
City: LOS ANGELES
Email: hnguyen@waterboards.ca.gov
Phone Number: 2135766658

Global Id: T0603711765
Contact Type: Local Agency Caseworker
Contact Name: KATTYA BATRES RINZE
Organization Name: LOS ANGELES COUNTY
Address: 900 SOUTH FREMONT AVE
City: ALHAMBRA
Email: gbatres@dpw.lacounty.gov
Phone Number: Not reported

LUST:
Global Id: T0603711765
Action Type: ENFORCEMENT
Date: 10/08/2009
Action: Closure/No Further Action Letter

Global Id: T0603711765
Action Type: Other
Date: 01/29/2004
Action: Leak Discovery

Global Id: T0603711765
Action Type: Other
Date: 02/17/2004
Action: Leak Reported

Global Id: T0603711765
Action Type: RESPONSE
Date: 02/15/2009
Action: Other Report / Document

Global Id: T0603711765
Action Type: RESPONSE
Date: 01/15/2009
Action: Soil and Water Investigation Report

Global Id: T0603711765
Action Type: ENFORCEMENT
Date: 09/30/2008
Action: Referral to Regional Board

Global Id: T0603711765
Action Type: ENFORCEMENT
Date: 12/18/2008
Action: Staff Letter

LUST:
Global Id: T0603711765

LANE STANTON VANCE LUMBER COMPANY (Continued) **S110042503**

Status: Open - Case Begin Date
Status Date: 01/29/2004

Global Id: T0603711765
Status: Open - Site Assessment
Status Date: 10/20/2004

Global Id: T0603711765
Status: Open - Referred
Status Date: 09/30/2008

Global Id: T0603711765
Status: Open - Referred
Status Date: 10/15/2008

Global Id: T0603711765
Status: Completed - Case Closed
Status Date: 10/08/2009

CORTESE:
Name: LANE STANTON VANCE LUMBER COMPANY
Address: 14710 NELSON AVE S
City,State,Zip: CITY OF INDUSTRY, CA 91744
Region: CORTESE
Envirostor Id: Not reported
Global ID: T0603711765
Site/Facility Type: LUST CLEANUP SITE
Cleanup Status: COMPLETED - CASE CLOSED
Status Date: Not reported
Site Code: Not reported
Latitude: Not reported
Longitude: Not reported
Owner: Not reported
Enf Type: Not reported
Swat R: Not reported
Flag: active
Order No: Not reported
Waste Discharge System No: Not reported
Effective Date: Not reported
Region 2: Not reported
WID Id: Not reported
Solid Waste Id No: Not reported
Waste Management Uit Name: Not reported
File Name: Active Open

CERS:
Name: LANE STANTON VANCE LUMBER COMPANY
Address: 14710 NELSON AVE S
City,State,Zip: CITY OF INDUSTRY, CA 91744
Site ID: 221373
CERS ID: T0603711765
CERS Description: Leaking Underground Storage Tank Cleanup Site

Affiliation:
Affiliation Type Desc: Local Agency Caseworker
Entity Name: KATTYA BATRES RINZE - LOS ANGELES COUNTY

LANE STANTON VANCE LUMBER COMPANY (Continued) **S110042503**

Entity Title:	Not reported
Affiliation Address:	900 SOUTH FREMONT AVE
Affiliation City:	ALHAMBRA
Affiliation State:	CA
Affiliation Country:	Not reported
Affiliation Zip:	Not reported
Affiliation Phone:	Not reported
Affiliation Type Desc:	Regional Board Caseworker
Entity Name:	HA D. NGUYEN - LOS ANGELES RWQCB (REGION 4)
Entity Title:	Not reported
Affiliation Address:	320 W. 4th Street, Suite 200
Affiliation City:	LOS ANGELES
Affiliation State:	CA
Affiliation Country:	Not reported
Affiliation Zip:	Not reported
Affiliation Phone:	2135766658

---

85 **FORMER FORBES INDUSTRIES** **CA CPS-SLIC** **S106484377**
SSE **15250 STAFFORD ST** **CA WIP** **N/A**
1/4-1/2 **CITY OF INDUSTRY (CORPORATE NA, CA 91744** **CA CERS**
0.352 mi.
1861 ft.

Relative:
Higher

Actual:
313 ft.

CPS-SLIC:

Name:	FORMER FORBES INDUSTRIES
Address:	15250 STAFFORD ST.
City,State,Zip:	CITY OF INDUSTRY, CA 91744
Region:	STATE
Facility Status:	**Open - Site Assessment**
Status Date:	10/24/2019
Global Id:	SL603798541
Lead Agency:	LOS ANGELES RWQCB (REGION 4)
Lead Agency Case Number:	Not reported
Latitude:	34.027248
Longitude:	-117.962901
Case Type:	Cleanup Program Site
Case Worker:	RV
Local Agency:	Not reported
RB Case Number:	102.6253
File Location:	Not reported
Potential Media Affected:	Aquifer used for drinking water supply
Potential Contaminants of Concern:	Not reported
Site History:	Not reported

Click here to access the California GeoTracker records for this facility:

WIP:

Name:	FORMER FORBES INDUSTRIES
Address:	15250 Stafford St
City,State,Zip:	CITY OF INDUSTRY (CORPORATE NAME INDUSTRY), CA 91744
Region:	4
File Number:	102.6253
File Status:	**Active**
Staff:	ACASTANE
Facility Suite:	Not reported

FORMER FORBES INDUSTRIES (Continued) **S106484377**

CERS:
Name: FORMER FORBES INDUSTRIES
Address: 15250 STAFFORD ST.
City,State,Zip: CITY OF INDUSTRY, CA 91744
Site ID: 186847
CERS ID: SL603798541
CERS Description: Cleanup Program Site

Affiliation:
Affiliation Type Desc: Regional Board Caseworker
Entity Name: RYAN VITUG - LOS ANGELES RWQCB (REGION 4)
Entity Title: Not reported
Affiliation Address: 320 West 4th St.
Affiliation City: LOS ANGELES
Affiliation State: CA
Affiliation Country: Not reported
Affiliation Zip: Not reported
Affiliation Phone: 2135766663

86
SSE
1/4-1/2
0.358 mi.
1889 ft.

Relative: Higher

Actual: 311 ft.

NELSON BROTHERS STEEL AND MACH **CA CPS-SLIC** **S106764046**
15222 E. VALLEY BLVD. **CA WIP** **N/A**
CITY OF INDUSTRY, CA 91745

CPS-SLIC:
Name: NELSON BROTHERS STEEL AND MACH
Address: 15222 E. VALLEY BLVD.
City,State,Zip: CITY OF INDUSTRY, CA 91745
Region: STATE
Facility Status: **Completed - Case Closed**
Status Date: 01/01/1996
Global Id: T10000014407
Lead Agency: LOS ANGELES RWQCB (REGION 4)
Lead Agency Case Number: Not reported
Latitude: 34.02638
Longitude: -117.96416
Case Type: Cleanup Program Site
Case Worker: WIP
Local Agency: Not reported
RB Case Number: 102.0221
File Location: Not reported
Potential Media Affected: Not reported
Potential Contaminants of Concern: Not reported
Site History: Not reported

Click here to access the California GeoTracker records for this facility:

WIP:
Name: NELSON BROTHERS STEEL AND MACH
Address: 15222 E Valley Blvd
City,State,Zip: CITY OF INDUSTRY (CORPORATE NAME INDUSTRY), CA 91745
Region: 4
File Number: 102.0221
File Status: **Historical**
Staff: RSK

NELSON BROTHERS STEEL AND MACH (Continued) **S106764046**

Facility Suite: Not reported

---

87 **FUHRIMAN PROPERTY** **CA CPS-SLIC** **S106764057**
West **14760 E. VALLEY BLVD.** **CA WIP** **N/A**
1/4-1/2 **CITY OF INDUSTRY, CA 91744**
0.360 mi.
1899 ft.

Relative:
Lower

Actual:
305 ft.

CPS-SLIC:

Name:	FUHRIMAN PROPERTY
Address:	14760 E. VALLEY BLVD.
City,State,Zip:	CITY OF INDUSTRY, CA 91744
Region:	STATE
Facility Status:	**Completed - Case Closed**
Status Date:	02/15/1997
Global Id:	T10000014420
Lead Agency:	LOS ANGELES RWQCB (REGION 4)
Lead Agency Case Number:	Not reported
Latitude:	34.03242
Longitude:	-117.97171
Case Type:	Cleanup Program Site
Case Worker:	WIP
Local Agency:	Not reported
RB Case Number:	102.0239
File Location:	Not reported
Potential Media Affected:	Not reported
Potential Contaminants of Concern:	Not reported
Site History:	Not reported

Click here to access the California GeoTracker records for this facility:

WIP:

Name:	FUHRIMAN PROPERTY
Address:	14760 E Valley Blvd
City,State,Zip:	CITY OF INDUSTRY (CORPORATE NAME INDUSTRY), CA 91744
Region:	4
File Number:	102.0239
File Status:	**Historical**
Staff:	DRASMUSS
Facility Suite:	Not reported

S88 **CITY OF INDUSTRY** **CA CPS-SLIC** **S113782098**
NW **14700 NELSON AVE** **CA HAZNET** **N/A**
1/4-1/2 **CITY OF INDUSTRY, CA 91744** **CA HWTS**
0.360 mi.
1903 ft. **Site 1 of 2 in cluster S**

Relative:
Lower

Actual:
307 ft.

CPS-SLIC:

Name:	PORTOR HARDWOOD LUMBER CO.
Address:	14700 NELSON AVE.
City,State,Zip:	CITY OF INDUSTRY, CA 91744
Region:	STATE
Facility Status:	**Completed - Case Closed**
Status Date:	08/07/1990
Global Id:	T10000014389
Lead Agency:	LOS ANGELES RWQCB (REGION 4)

CITY OF INDUSTRY (Continued) **S113782098**

Lead Agency Case Number:	Not reported
Latitude:	34.03501
Longitude:	-117.96987
Case Type:	Cleanup Program Site
Case Worker:	WIP
Local Agency:	Not reported
RB Case Number:	102.0198
File Location:	Not reported
Potential Media Affected:	Not reported
Potential Contaminants of Concern:	Not reported
Site History:	Not reported

Click here to access the California GeoTracker records for this facility:

HAZNET:

Name:	CITY OF INDUSTRY
Address:	14700 NELSON AVE
Address 2:	Not reported
City,State,Zip:	CITY OF INDUSTRY, CA 917444327
Contact:	KEVIN RADECKI
Telephone:	6263332211
Mailing Name:	Not reported
Mailing Address:	15625 STAFFORD ST
Year:	2012
Gepaid:	CAC002696487
TSD EPA ID:	AZC950823111
CA Waste Code:	151 - Asbestos containing waste
Disposal Method:	H132 - Landfill Or Surface Impoundment That Will Be Closed As Landfill(To Include On-Site Treatment And/Or Stabilization)
Tons:	2

Additional Info:

Year:	2012
Gen EPA ID:	CAC002696487
Shipment Date:	20120619
Creation Date:	5/29/2013 22:15:15
Receipt Date:	20120628
Manifest ID:	004647552FLE
Trans EPA ID:	CAR000049064
Trans Name:	ECTI
Trans 2 EPA ID:	Not reported
Trans 2 Name:	Not reported
TSDF EPA ID:	AZC950823111
Trans Name:	LA PAZ COUNTY LANDFILL
TSDF Alt EPA ID:	Not reported
TSDF Alt Name:	Not reported
Waste Code Description:	151 - Asbestos-containing waste
RCRA Code:	Not reported
Meth Code:	H132 - Landfill Or Surface Impoundment That Will Be Closed As Landfill(To Include On-Site Treatment And/Or Stabilization)
Quantity Tons:	2
Waste Quantity:	5
Quantity Unit:	Y

CITY OF INDUSTRY (Continued) **S113782098**

Additional Code 1:	Not reported
Additional Code 2:	Not reported
Additional Code 3:	Not reported
Additional Code 4:	Not reported
Additional Code 5:	Not reported

HWTS:

Name:	CITY OF INDUSTRY
Address:	14700 NELSON AVE
Address 2:	Not reported
City,State,Zip:	CITY OF INDUSTRY, CA 917444327
EPA ID:	CAC002696487
Inactive Date:	09/14/2012
Create Date:	06/15/2012
Last Act Date:	06/15/2012
Mailing Name:	Not reported
Mailing Address:	15625 STAFFORD ST
Mailing Address 2:	Not reported
Mailing City,State,Zip:	CITY OF INDUSTRY, CA 917443922
Owner Name:	CITY OF INDUSTRY
Owner Address:	15625 STAFFORD ST
Owner Address 2:	Not reported
Owner City,State,Zip:	CITY OF INDUSTRY, CA 917443922
Contact Name:	KEVIN RADECKI
Contact Address:	15625 STAFFORD ST
Contact Address 2:	Not reported
City,State,Zip:	CITY OF INDUSTRY, CA 917443922

S89 **CUSTOM MILLS INC.** **CA CPS-SLIC** **S106764027**
NW **14700 E. NELSON AVE.** **CA WIP** **N/A**
1/4-1/2 **CITY OF INDUSTRY, CA 91744**
0.360 mi.
1903 ft. **Site 2 of 2 in cluster S**

Relative:
Lower

Actual:
307 ft.

CPS-SLIC:

Name:	CUSTOM MILLS INC.
Address:	14700 E. NELSON AVE.
City,State,Zip:	CITY OF INDUSTRY, CA 91744
Region:	STATE
Facility Status:	**Completed - Case Closed**
Status Date:	02/24/1992
Global Id:	T10000014382
Lead Agency:	LOS ANGELES RWQCB (REGION 4)
Lead Agency Case Number:	Not reported
Latitude:	34.03501
Longitude:	-117.96987
Case Type:	Cleanup Program Site
Case Worker:	WIP
Local Agency:	Not reported
RB Case Number:	102.0189
File Location:	Not reported
Potential Media Affected:	Not reported
Potential Contaminants of Concern:	Not reported
Site History:	Not reported

Click here to access the California GeoTracker records for this facility:

CUSTOM MILLS INC. (Continued) **S106764027**

WIP:
Name: CUSTOMS MILLS INC.
Address: 14700 E Nelson Ave
City,State,Zip: CITY OF INDUSTRY (CORPORATE NAME INDUSTRY), CA 91744
Region: 4
File Number: 102.0189
File Status: Historical
Staff: JCL
Facility Suite: Not reported

T90 **OVERTON LABORATORIES INC** **CA CPS-SLIC** **U001569737**
SW **230 S 9TH AVE** **CA HIST UST** **N/A**
1/4-1/2 **CITY OF INDUSTRY, CA 91746** **CA CIWQS**
0.379 mi. **CA CERS**
1999 ft. **Site 1 of 3 in cluster T**

Relative: Lower
Actual: 305 ft.

CPS-SLIC:
Name: PHYSICIANS FORMULA COSMETIC (FORMER)
Address: 230 S. 9TH AVENUE
City,State,Zip: CITY OF INDUSTRY, CA 91746-3309
Region: STATE
Facility Status: Open - Assessment & Interim Remedial Action
Status Date: 10/29/2015
Global Id: SL603798534
Lead Agency: LOS ANGELES RWQCB (REGION 4)
Lead Agency Case Number: Not reported
Latitude: 34.027574
Longitude: -117.969353
Case Type: Cleanup Program Site
Case Worker: MPG
Local Agency: Not reported
RB Case Number: 102.0224
File Location: Regional Board
Potential Media Affected: Aquifer used for drinking water supply
Potential Contaminants of Concern: Not reported
Site History: The site consists of two 20,000-square-foot single-story concrete buildings at 230 and 250 South 9th Avenue in the City of Industry, California. An asphalt-paved driveway divides the properties and connects the parking areas behind the buildings. The 250 S. 9th Property had a solvent underground storage tank (UST) and a degreaser. Physicians Formula Cosmetics has used the properties as assembly plant, distribution center, and warehouse for packaged cosmetics. Volatile organic compounds (VOCs) contamination of soil and groundwater beneath the site was discovered in the early 1990s and documented through several investigations. The primary constituents of concern at the site are tetrachloroethene (PCE) and trichloroethene (TCE), although several other chlorinated VOCs were also detected. A soil vapor extraction (SVE) system was installed in late-1997 to remediate the VOCs-impacted soil beneath the former source areas. The SVE system operated from January 1998 through March 1999.

Click here to access the California GeoTracker records for this facility:

HIST UST:
Name: OVERTON LABORATORIES INC
Address: 230 S 9TH AVE

OVERTON LABORATORIES INC (Continued) **U001569737**

City,State,Zip:	CITY OF INDUSTRY, CA 91746
File Number:	00027A18
URL:	http://geotracker.waterboards.ca.gov/ustpdfs/pdf/00027A18.pdf
Region:	STATE
Facility ID:	00000041267
Facility Type:	Other
Other Type:	MANUFACTURER
Contact Name:	E.J. LUADERS
Telephone:	8183304516
Owner Name:	OVERTON LABORATORIES INC.
Owner Address:	230 S. 9TH AVE.
Owner City,St,Zip:	CITY OF INDUSTRY, CA 91746
Total Tanks:	0002
Tank Num:	001
Container Num:	#157
Year Installed:	1980
Tank Capacity:	00002000
Tank Used for:	PRODUCT
Type of Fuel:	Not reported
Container Construction Thickness:	1/4
Leak Detection:	Stock Inventor
Tank Num:	002
Container Num:	#156
Year Installed:	1980
Tank Capacity:	00002000
Tank Used for:	PRODUCT
Type of Fuel:	Not reported
Container Construction Thickness:	1/4
Leak Detection:	Stock Inventor

Click here for Geo Tracker PDF:

CIWQS:

Name:	PHYSICIANS FORMULA COSMETICS
Address:	230 S 9TH AVE
City,State,Zip:	CITY OF INDUSTRY, CA 91746
Agency:	Pierre Fabre Inc
Agency Address:	1055 W 8th St, Alturas, CA 91702
Place/Project Type:	Industrial - Perfumes, Cosmetics, and Other Toilet Preparations
SIC/NAICS:	2844
Region:	4
Program:	INDSTW
Regulatory Measure Status:	Terminated
Regulatory Measure Type:	Storm water industrial
Order Number:	2014-0057-DWQ
WDID:	4 19I001060
NPDES Number:	CAS000001
Adoption Date:	01/01/1900
Effective Date:	03/25/1992
Termination Date:	02/10/2014
Expiration/Review Date:	01/01/1900
Design Flow:	Not reported
Major/Minor:	Not reported
Complexity:	Not reported
TTWQ:	Not reported

OVERTON LABORATORIES INC (Continued) **U001569737**

Enforcement Actions within 5 years: 0
Violations within 5 years: 0
Latitude: 34.02819
Longitude: -117.96966

CERS:
Name: PHYSICIANS FORMULA COSMETIC (FORMER)
Address: 230 S. 9TH AVENUE
City,State,Zip: CITY OF INDUSTRY, CA 91746-3309
Site ID: 219684
CERS ID: SL603798534
CERS Description: Cleanup Program Site

Affiliation:
Affiliation Type Desc: Regional Board Caseworker
Entity Name: MONAL GAJJAR - LOS ANGELES RWQCB (REGION 4)
Entity Title: Not reported
Affiliation Address: 320 W 4th Street
Affiliation City: LOS ANGELES
Affiliation State: CA
Affiliation Country: Not reported
Affiliation Zip: Not reported
Affiliation Phone: 2135766745

T91 **LINA GALE INC** **CA CPS-SLIC** **1000382029**
SW **230 S 9TH AVE** **CA CERS HAZ WASTE** **N/A**
1/4-1/2 **CITY OF INDUSTRY, CA 91746** **CA SWEEPS UST**
0.379 mi. **CA FID UST**
1999 ft. **Site 2 of 3 in cluster T** **CA CERS TANKS**
CA HAZNET
Relative: **CA LOS ANGELES CO. HMS**
Lower **CA WDS**
CA CERS
Actual: **CA HWTS**
305 ft.

CPS-SLIC:
Name: OVERTON LABORATORY, INC.
Address: 230 S. 009TH AVE.
City,State,Zip: CITY OF INDUSTRY, CA 91746
Region: STATE
Facility Status: **Completed - Case Closed**
Status Date: 06/05/1986
Global Id: T10000014206
Lead Agency: LOS ANGELES RWQCB (REGION 4)
Lead Agency Case Number: Not reported
Latitude: 34.02761
Longitude: -117.96942
Case Type: Cleanup Program Site
Case Worker: WIP
Local Agency: Not reported
RB Case Number: 102.0033
File Location: Not reported
Potential Media Affected: Not reported
Potential Contaminants of Concern: Not reported
Site History: Not reported

LINA GALE INC (Continued) **1000382029**

Click here to access the California GeoTracker records for this facility:

CERS HAZ WASTE:
Name: LINA GALE INC.
Address: 230 S 009TH AVE
City,State,Zip: INDUSTRY, CA 91746
Site ID: 57484
CERS ID: 10290565
CERS Description: Hazardous Waste Generator

SWEEPS UST:
Name: PHYSICIANS FORMULA COSMETICS
Address: 230 S 009TH AVE
City: INDUSTRY
Status: Active
Comp Number: 12022
Number: 9
Board Of Equalization: 44-009606
Referral Date: 06-30-89
Action Date: Not reported
Created Date: 06-30-89
Owner Tank Id: Not reported
SWRCB Tank Id: 19-000-012022-000001
Tank Status: A
Capacity: Not reported
Active Date: 06-30-89
Tank Use: UNKNOWN
STG: W
Content: Not reported
Number Of Tanks: 1

CA FID UST:
Facility ID: 19055034
Regulated By: UTNKA
Regulated ID: 00041267
Cortese Code: Not reported
SIC Code: Not reported
Facility Phone: 8180000000
Mail To: Not reported
Mailing Address: 0 BOX
Mailing Address 2: Not reported
Mailing City,St,Zip: INDUSTRY
Contact: Not reported
Contact Phone: Not reported
DUNs Number: Not reported
NPDES Number: Not reported
EPA ID: Not reported
Comments: Not reported
Status: Active

CERS TANKS:
Name: LINA GALE INC.
Address: 230 S 009TH AVE
City,State,Zip: INDUSTRY, CA 91746

LINA GALE INC (Continued) **1000382029**

Site ID: 57484
CERS ID: 10290565
CERS Description: Aboveground Petroleum Storage

HAZNET:
Name: LINA GALE INC
Address: 230 S 9TH AVE
Address 2: Not reported
City,State,Zip: CITY OF INDUSTRY, CA 917463309
Contact: NORMA GONZLEZ
Telephone: 6263853132
Mailing Name: Not reported
Mailing Address: 230 S 9TH AVE

Year: 2017
Gepaid: CAL000404571
TSD EPA ID: MXC130619001
CA Waste Code: 214 - Unspecified solvent mixture
Disposal Method: H020 - Solvents Recovery
Tons: 0.108

Year: 2017
Gepaid: CAL000404571
TSD EPA ID: AZR000506980
CA Waste Code: 181 - Other inorganic solid waste
Disposal Method: -
Tons: 1.6856

Year: 2016
Gepaid: CAL000404571
TSD EPA ID: MXC130619001
CA Waste Code: 551 - Laboratory waste chemicals
Disposal Method: H020 - Solvents Recovery
Tons: 0.05

Year: 2016
Gepaid: CAL000404571
TSD EPA ID: AZR000501510
CA Waste Code: 135 - Unspecified aqueous solution
Disposal Method: H141 - Storage, Bulking, And/Or Transfer Off Site--No Treatment/Reovery (H010-H129) Or (H131-H135)
Tons: 0.1

Year: 2016
Gepaid: CAL000404571
TSD EPA ID: MXC130619001
CA Waste Code: 214 - Unspecified solvent mixture
Disposal Method: H020 - Solvents Recovery
Tons: 0.218

Year: 2016
Gepaid: CAL000404571
TSD EPA ID: AZR000501510
CA Waste Code: 181 - Other inorganic solid waste
Disposal Method: H141 - Storage, Bulking, And/Or Transfer Off Site--No Treatment/Reovery (H010-H129) Or (H131-H135)
Tons: 0.15

LINA GALE INC (Continued) **1000382029**

Year:	2016
Gepaid:	CAL000404571
TSD EPA ID:	CAD008302903
CA Waste Code:	551 - Laboratory waste chemicals
Disposal Method:	H141 - Storage, Bulking, And/Or Transfer Off Site--No Treatment/Reovery (H010-H129) Or (H131-H135)
Tons:	0.0175
Year:	2016
Gepaid:	CAL000404571
TSD EPA ID:	NVT330010000
CA Waste Code:	551 - Laboratory waste chemicals
Disposal Method:	H132 - Landfill Or Surface Impoundment That Will Be Closed As Landfill(To Include On-Site Treatment And/Or Stabilization)
Tons:	0.035
Year:	2016
Gepaid:	CAL000404571
TSD EPA ID:	NVD980895338
CA Waste Code:	551 - Laboratory waste chemicals
Disposal Method:	H141 - Storage, Bulking, And/Or Transfer Off Site--No Treatment/Reovery (H010-H129) Or (H131-H135)
Tons:	0.03
Year:	2016
Gepaid:	CAL000404571
TSD EPA ID:	NVT330010000
CA Waste Code:	551 - Laboratory waste chemicals
Disposal Method:	H039 - Other Recovery Of Reclamation For Reuse Including Acid Regeneration, Organics Recovery Ect
Tons:	0.025

Click this hyperlink while viewing on your computer to access additional CA HAZNET: detail in the EDR Site Report.

Additional Info:

Year:	2017
Gen EPA ID:	CAL000404571
Shipment Date:	20171009
Creation Date:	7/12/2018 18:30:29
Receipt Date:	20171019
Manifest ID:	017798617JJK
Trans EPA ID:	CAD981377864
Trans Name:	IDR ENVIRONMENTAL SERVICES
Trans 2 EPA ID:	CAR000194217
Trans 2 Name:	TEMARRY RECYCLING INC
TSDF EPA ID:	MXC130619001
Trans Name:	RECICLADORA TEMARRY DE MEXICO SA DE CV
TSDF Alt EPA ID:	Not reported
TSDF Alt Name:	Not reported
Waste Code Description:	214 - Unspecified solvent mixture
RCRA Code:	D001
Meth Code:	H020 - Solvents Recovery
Quantity Tons:	0.108
Waste Quantity:	30

LINA GALE INC (Continued) **1000382029**

Quantity Unit:	G
Additional Code 1:	Not reported
Additional Code 2:	Not reported
Additional Code 3:	Not reported
Additional Code 4:	Not reported
Additional Code 5:	Not reported
Shipment Date:	20171009
Creation Date:	10/16/2018 18:31:43
Receipt Date:	20171103
Manifest ID:	017798618JJK
Trans EPA ID:	CAD981377864
Trans Name:	IDR ENVIRONMENTAL SERVICES
Trans 2 EPA ID:	CAD980585293
Trans 2 Name:	INDUSTRIAL WASTE UTILIZATION
TSDF EPA ID:	NVT330010000
Trans Name:	US ECOLOGY NEVADA INC
TSDF Alt EPA ID:	Not reported
TSDF Alt Name:	Not reported
Waste Code Description:	791 - Liquids with pH < 2 792 Liquids with pH < 2 with metals
RCRA Code:	D002
Meth Code:	H039 - Other Recovery Of Reclamation For Reuse Including Acid Regeneration, Organics Recovery Ect
Quantity Tons:	0.22935
Waste Quantity:	55
Quantity Unit:	G
Additional Code 1:	Not reported
Additional Code 2:	Not reported
Additional Code 3:	Not reported
Additional Code 4:	Not reported
Additional Code 5:	Not reported
Shipment Date:	20171009
Creation Date:	10/16/2018 18:31:43
Receipt Date:	20171103
Manifest ID:	017798618JJK
Trans EPA ID:	CAD981377864
Trans Name:	IDR ENVIRONMENTAL SERVICES
Trans 2 EPA ID:	CAD980585293
Trans 2 Name:	INDUSTRIAL WASTE UTILIZATION
TSDF EPA ID:	NVT330010000
Trans Name:	US ECOLOGY NEVADA INC
TSDF Alt EPA ID:	Not reported
TSDF Alt Name:	Not reported
Waste Code Description:	122 - Alkaline solution without metals (pH > 12.5
RCRA Code:	D002
Meth Code:	H039 - Other Recovery Of Reclamation For Reuse Including Acid Regeneration, Organics Recovery Ect
Quantity Tons:	0.02085
Waste Quantity:	5
Quantity Unit:	G
Additional Code 1:	Not reported
Additional Code 2:	Not reported
Additional Code 3:	Not reported
Additional Code 4:	Not reported
Additional Code 5:	Not reported

LINA GALE INC (Continued) **1000382029**

Shipment Date:	20170817
Creation Date:	8/2/2018 18:30:29
Receipt Date:	20170830
Manifest ID:	017126877JJK
Trans EPA ID:	CAD981377864
Trans Name:	IDR ENVIRONMENTAL SERVICES
Trans 2 EPA ID:	Not reported
Trans 2 Name:	Not reported
TSDF EPA ID:	AZR000506980
Trans Name:	SOUTH YUMA COUNTY LANDFILL
TSDF Alt EPA ID:	Not reported
TSDF Alt Name:	Not reported
Waste Code Description:	181 - Other inorganic solid waste Organics
RCRA Code:	Not reported
Meth Code:	- Not reported
Quantity Tons:	1.6856
Waste Quantity:	2
Quantity Unit:	Y
Additional Code 1:	Not reported
Additional Code 2:	Not reported
Additional Code 3:	Not reported
Additional Code 4:	Not reported
Additional Code 5:	Not reported

Shipment Date:	20170817
Creation Date:	9/28/2018 18:30:17
Receipt Date:	20170830
Manifest ID:	017126878JJK
Trans EPA ID:	CAD981377864
Trans Name:	IDR ENVIRONMENTAL SERVICES
Trans 2 EPA ID:	CAR000194217
Trans 2 Name:	TEMARRY RECYCLING INC
TSDF EPA ID:	MXC130619001
Trans Name:	RECICLADORA TEMARRY DE MEXICO SA DE CV
TSDF Alt EPA ID:	Not reported
TSDF Alt Name:	Not reported
Waste Code Description:	214 - Unspecified solvent mixture
RCRA Code:	D001
Meth Code:	H020 - Solvents Recovery
Quantity Tons:	0.075
Waste Quantity:	150
Quantity Unit:	P
Additional Code 1:	Not reported
Additional Code 2:	Not reported
Additional Code 3:	Not reported
Additional Code 4:	Not reported
Additional Code 5:	Not reported

LOS ANGELES CO. HMS:

Name:	PHYSICIANS FORMULA COSMETICS
Address:	230 S 9TH AVE
City,State,Zip:	CITY OF INDUSTRY, CA 91746
Region:	LA
Permit Category:	T
Facility Id:	011946-012022
Facility Type:	0
Facility Status:	Removed

LINA GALE INC (Continued) **1000382029**

Area: 6
Permit Number: 00003612T
Permit Status: Removed

WDS:

Name:	PHYSICIANS FORMULA COSMETICS
Address:	230 S 9th Ave
City:	CITY OF INDUSTRY
Facility ID:	4 19I001060
Facility Type:	Industrial - Facility that treats and/or disposes of liquid or semisolid wastes from any servicing, producing, manufacturing or processing operation of whatever nature, including mining, gravel washing, geothermal operations, air conditioning, ship building and repairing, oil production, storage and disposal operations, water pumping.
Facility Status:	Active - Any facility with a continuous or seasonal discharge that is under Waste Discharge Requirements.
NPDES Number:	CAS000001 The 1st 2 characters designate the state. The remaining 7 are assigned by the Regional Board
Subregion:	4
Facility Telephone:	6268552680
Facility Contact:	MIKE GONZALE
Agency Name:	PIERRE FABRE INC
Agency Address:	105 W. EIGHTH ST
Agency City,St,Zip:	ALUSA 91702
Agency Contact:	FREDERICK KIRCHOFF
Agency Telephone:	6269683855
Agency Type:	Private
SIC Code:	0
SIC Code 2:	Not reported
Primary Waste Type:	Not reported
Primary Waste:	Not reported
Waste Type2:	Not reported
Waste2:	Not reported
Primary Waste Type:	Not reported
Secondary Waste:	Not reported
Secondary Waste Type:	Not reported
Design Flow:	0
Baseline Flow:	0
Reclamation:	Not reported
POTW:	Not reported
Treat To Water:	Minor Threat to Water Quality. A violation of a regional board order should cause a relatively minor impairment of beneficial uses compared to a major or minor threat. Not: All nurds without a TTWQ will be considered a minor threat to water quality unless coded at a higher Level. A Zero (0) may be used to code those NURDS that are found to represent no threat to water quality.
Complexity:	Category C - Facilities having no waste treatment systems, such as cooling water dischargers or thosewho must comply through best management practices, facilities with passive waste treatment and disposal systems, such as septic systems with subsurface disposal, or dischargers having waste storage systems with land disposal such as dairy waste ponds.

CERS:

Name: LINA GALE INC.

LINA GALE INC (Continued) **1000382029**

Address: 230 S 009TH AVE
City,State,Zip: INDUSTRY, CA 91746
Site ID: 57484
CERS ID: 10290565
CERS Description: Chemical Storage Facilities

Violations:
Site ID: 57484
Site Name: LINA GALE INC.
Violation Date: 02-08-2017
Citation: 22 CCR 12 66262.11 - California Code of Regulations, Title 22, Chapter 12, Section(s) 66262.11
Violation Description: Failure to determine if wastes generated are hazardous waste by using generator knowledge or applying testing method.
Violation Notes: Returned to compliance on 04/27/2017. OBSERVATION: Any person who generates a waste shall determine if the waste is a hazardous waste. CORRECTIVE ACTION: Immediately stop disposal the clairfier water and sludge as non-haz, make a hazardous waste determination, and manage it according the Title 22 hazardous waste regulations. Submit a statement and supporting documentation explaining how this waste was managed by 4/3/17.
Violation Division: Los Angeles County Fire Department
Violation Program: HW
Violation Source: CERS

Site ID: 57484
Site Name: LINA GALE INC.
Violation Date: 10-05-2020
Citation: HSC 6.95 25508.2 - California Health and Safety Code, Chapter 6.95, Section(s) 25508.2
Violation Description: Failure to annually review and electronically certify that the business plan is complete and accurate on or before the annual due date.
Violation Notes: Returned to compliance on 12/13/2020. OBSERVATION: The business failed to electronically submit and certify that the business plan is complete, accurate, and in compliance with EPCRA on or before the annual due date. 2020 California Environmental Reporting System (CERS) submittal was missing/inaccurate; Reviewed CERS submittals submitted on 2/7/2020 and found the following needed to be addressed: - Not using the most up-to-date form to complete facilityG s Consolidated Emergency Response / Contingency Plan (CER/CP); Old CER/CP form was used - please use attached Rev. 03/07/17 CER/CP form; - Facility site map provided via CERS was not up-to-date; - Inaccurate quantities of hazardous materials reported on the hazardous materials and waste inventory matrix report; - Failure to check the applicable new Federal Hazard Categories (24) on your reported chemical(s) and hazardous wastes; CORRECTIVE ACTION: Electronically submit and certify that the business plan is [Truncated]
Violation Division: Los Angeles County Fire Department
Violation Program: HMRRP
Violation Source: CERS

Site ID: 57484
Site Name: LINA GALE INC.
Violation Date: 10-05-2020
Citation: HSC 6.95 25505(a)(4) - California Health and Safety Code, Chapter 6.95, Section(s) 25505(a)(4)
Violation Description: Failure to provide initial and annual training to all employees in

LINA GALE INC (Continued) **1000382029**

safety procedures in the event of a release or threatened release of a hazardous material or failure to document and maintain training records for a minimum of three years.

Violation Notes: Returned to compliance on 11/04/2020. OBSERVATION: The business failed to provide initial and annual training to all employees in safety procedures in the event of a release or threatened release of a hazardous material; or failed to document and maintains training records for a minimum of three years. CORRECTIVE ACTION: Establish and electronically submit an employee training program containing provisions for training applicable staff in release reporting procedures. Submit documentation to the unified program agency demonstrating appropriate personnel have received initial training and maintain ongoing annual training records for a minimum of three years.
Violation Division: Los Angeles County Fire Department
Violation Program: HMRRP
Violation Source: CERS

Evaluation:
Eval General Type: Compliance Evaluation Inspection
Eval Date: 02-08-2017
Violations Found: No
Eval Type: Routine done by local agency
Eval Notes: NORMA GONZALES, ADMINISTRATIVE ASSISTANT
Eval Division: Los Angeles County Fire Department
Eval Program: APSA
Eval Source: CERS

Eval General Type: Compliance Evaluation Inspection
Eval Date: 02-08-2017
Violations Found: No
Eval Type: Routine done by local agency
Eval Notes: NORMA GONZALES, ADMINISTRATIVE ASSISTANT
Eval Division: Los Angeles County Fire Department
Eval Program: HMRRP
Eval Source: CERS

Eval General Type: Compliance Evaluation Inspection
Eval Date: 02-08-2017
Violations Found: Yes
Eval Type: Routine done by local agency
Eval Notes: NORMA GONZALES, ADMINISTRATIVE ASSISTANT
Eval Division: Los Angeles County Fire Department
Eval Program: HW
Eval Source: CERS

Eval General Type: Other/Unknown
Eval Date: 04-28-2017
Violations Found: No
Eval Type: Other, not routine, done by local agency
Eval Notes: Not reported
Eval Division: Los Angeles County Fire Department
Eval Program: HW
Eval Source: CERS

Eval General Type: Compliance Evaluation Inspection
Eval Date: 08-01-2013
Violations Found: No

LINA GALE INC (Continued) **1000382029**

Eval Type:	Routine done by local agency
Eval Notes:	Not reported
Eval Division:	Los Angeles County Fire Department
Eval Program:	APSA
Eval Source:	CERS
Eval General Type:	Compliance Evaluation Inspection
Eval Date:	08-01-2013
Violations Found:	No
Eval Type:	Routine done by local agency
Eval Notes:	Not reported
Eval Division:	Los Angeles County Fire Department
Eval Program:	HMRRP
Eval Source:	CERS
Eval General Type:	Compliance Evaluation Inspection
Eval Date:	08-01-2013
Violations Found:	No
Eval Type:	Routine done by local agency
Eval Notes:	Not reported
Eval Division:	Los Angeles County Fire Department
Eval Program:	HW
Eval Source:	CERS
Eval General Type:	Compliance Evaluation Inspection
Eval Date:	08-01-2013
Violations Found:	No
Eval Type:	Routine done by local agency
Eval Notes:	INSPECTED BY Z. SONGCO CONSENT GIVEN BY JASON CHEN
Eval Division:	Los Angeles County Fire Department
Eval Program:	HW
Eval Source:	CERS
Eval General Type:	Compliance Evaluation Inspection
Eval Date:	08-01-2013
Violations Found:	Yes
Eval Type:	Routine done by local agency
Eval Notes:	INSPECTED BY Z. SONGCO CONSENT GIVEN BY JASON CHEN
Eval Division:	Los Angeles County Fire Department
Eval Program:	HMRRP
Eval Source:	CERS
Eval General Type:	Compliance Evaluation Inspection
Eval Date:	10-01-2020
Violations Found:	No
Eval Type:	Routine done by local agency
Eval Notes:	Christalyn Leary, Facility Supervisor
Eval Division:	Los Angeles County Fire Department
Eval Program:	HW
Eval Source:	CERS
Eval General Type:	Compliance Evaluation Inspection
Eval Date:	10-01-2020
Violations Found:	No
Eval Type:	Routine done by local agency
Eval Notes:	Christalyn Leary, Facility Supervisor Facility no longer owns or operates ASTs greater than 1,320 gallons of petroleum (new or used) in

LINA GALE INC (Continued) **1000382029**

aboveground tanks or containers.
Eval Division: Los Angeles County Fire Department
Eval Program: APSA
Eval Source: CERS

Eval General Type: Compliance Evaluation Inspection
Eval Date: 10-01-2020
Violations Found: Yes
Eval Type: Routine done by local agency
Eval Notes: Christalyn Leary, Facility Supervisor
Eval Division: Los Angeles County Fire Department
Eval Program: HMRRP
Eval Source: CERS

Eval General Type: Compliance Evaluation Inspection
Eval Date: 12-11-2012
Violations Found: No
Eval Type: Routine done by local agency
Eval Notes: Inspected by Todd Yamakawa Consent given by Jason Chen
Eval Division: Los Angeles County Fire Department
Eval Program: APSA
Eval Source: CERS

Eval General Type: Compliance Evaluation Inspection
Eval Date: 12-11-2012
Violations Found: No
Eval Type: Routine done by local agency
Eval Notes: Inspected by Todd Yamakawa Consent given by Jason Chen
Eval Division: Los Angeles County Fire Department
Eval Program: HMRRP
Eval Source: CERS

Eval General Type: Other/Unknown
Eval Date: 12-11-2012
Violations Found: Yes
Eval Type: Other, not routine, done by local agency
Eval Notes: Inspected by Todd Yamakawa Consent given by Jason Chen
Eval Division: Los Angeles County Fire Department
Eval Program: HW
Eval Source: CERS

Affiliation:
Affiliation Type Desc: CUPA District
Entity Name: Los Angeles County Fire
Entity Title: Not reported
Affiliation Address: 5825 Rickenbacker Road
Affiliation City: Commerce
Affiliation State: CA
Affiliation Country: Not reported
Affiliation Zip: 90040-3027
Affiliation Phone: (323) 890-4000

Affiliation Type Desc: Facility Mailing Address
Entity Name: Mailing Address
Entity Title: Not reported
Affiliation Address: 230 S 009TH AVE
Affiliation City: INDUSTRY

LINA GALE INC (Continued) **1000382029**

Affiliation State:	CA
Affiliation Country:	Not reported
Affiliation Zip:	91746
Affiliation Phone:	Not reported
Affiliation Type Desc:	Operator
Entity Name:	LINA GALE INC.
Entity Title:	Not reported
Affiliation Address:	Not reported
Affiliation City:	Not reported
Affiliation State:	Not reported
Affiliation Country:	Not reported
Affiliation Zip:	Not reported
Affiliation Phone:	(626) 385-3178
Affiliation Type Desc:	Parent Corporation
Entity Name:	Markwins International
Entity Title:	Not reported
Affiliation Address:	Not reported
Affiliation City:	Not reported
Affiliation State:	Not reported
Affiliation Country:	Not reported
Affiliation Zip:	Not reported
Affiliation Phone:	Not reported
Affiliation Type Desc:	Property Owner
Entity Name:	Bixler Property LLC
Entity Title:	Not reported
Affiliation Address:	321 Pleasant Street
Affiliation City:	Petaluma
Affiliation State:	CA
Affiliation Country:	United States
Affiliation Zip:	94952
Affiliation Phone:	(707) 762-5473
Affiliation Type Desc:	Legal Owner
Entity Name:	LINA GALE INC.
Entity Title:	Not reported
Affiliation Address:	230 S 009TH AVE
Affiliation City:	INDUSTRY
Affiliation State:	CA
Affiliation Country:	United States
Affiliation Zip:	91746
Affiliation Phone:	(626) 385-3128
Affiliation Type Desc:	Document Preparer
Entity Name:	LINA GALE INC.
Entity Title:	Not reported
Affiliation Address:	Not reported
Affiliation City:	Not reported
Affiliation State:	Not reported
Affiliation Country:	Not reported
Affiliation Zip:	Not reported
Affiliation Phone:	Not reported
Affiliation Type Desc:	Environmental Contact
Entity Name:	CAROLINE CHIU

LINA GALE INC (Continued) **1000382029**

Entity Title:	Not reported
Affiliation Address:	230 S 009TH AVE
Affiliation City:	INDUSTRY
Affiliation State:	CA
Affiliation Country:	Not reported
Affiliation Zip:	91746
Affiliation Phone:	Not reported
Affiliation Type Desc:	Identification Signer
Entity Name:	LINA GALE INC.
Entity Title:	OWNER
Affiliation Address:	Not reported
Affiliation City:	Not reported
Affiliation State:	Not reported
Affiliation Country:	Not reported
Affiliation Zip:	Not reported
Affiliation Phone:	Not reported

HWTS:

Name:	LINA GALE INC
Address:	230 S 9TH AVE
Address 2:	Not reported
City,State,Zip:	CITY OF INDUSTRY, CA 917463309
EPA ID:	CAL000404571
Inactive Date:	Not reported
Create Date:	02/19/2015
Last Act Date:	07/21/2020
Mailing Name:	Not reported
Mailing Address:	230 S 9TH AVE
Mailing Address 2:	Not reported
Mailing City,State,Zip:	CITY OF INDUSTRY, CA 917463309
Owner Name:	MARKWINS INT'L LINA GALE
Owner Address:	230 S 9TH AVE
Owner Address 2:	LINA GALE INC
Owner City,State,Zip:	CITY OF INDUSTRY, CA 917463309
Contact Name:	CAROLINE CHIU
Contact Address:	230 S 9TH AVE
Contact Address 2:	Not reported
City,State,Zip:	CITY OF INDUSTRY, CA 91746

NAICS:

EPA ID:	CAL000404571
Create Date:	2015-02-19 10:47:29.057
NAICS Code:	99999
NAICS Description:	Not Otherwise Specified
Issued EPA ID Date:	2015-02-19 10:47:29.05300
Inactive Date:	Not reported
Facility Name:	LINA GALE INC
Facility Address:	230 S 9TH AVE
Facility Address 2:	Not reported
Facility City:	CITY OF INDUSTRY
Facility County:	Not reported
Facility State:	CA
Facility Zip:	917463309

T92 **GOE ENGINEERING CO., INC.** **CA CPS-SLIC** **S118504563**
SW **250 S. 9TH AVENUE** **CA CERS** **N/A**
1/4-1/2 **CITY OF INDUSTRY, CA 91746**
0.404 mi.
2131 ft. **Site 3 of 3 in cluster T**

Relative:
Lower

Actual:
305 ft.

CPS-SLIC:

Name:	GOE ENGINEERING CO., INC.
Address:	250 S. 9TH AVENUE
City,State,Zip:	CITY OF INDUSTRY, CA 91746-3309
Region:	STATE
Facility Status:	**Open - Assessment & Interim Remedial Action**
Status Date:	10/29/2015
Global Id:	SL603798518
Lead Agency:	LOS ANGELES RWQCB (REGION 4)
Lead Agency Case Number:	Not reported
Latitude:	34.027294
Longitude:	-117.96963
Case Type:	Cleanup Program Site
Case Worker:	MPG
Local Agency:	Not reported
RB Case Number:	102.0020
File Location:	Regional Board
Potential Media Affected:	Aquifer used for drinking water supply
Potential Contaminants of Concern:	Not reported
Site History:	The site consists of two 20,000-square-foot single-story concrete buildings at 230 and 250 South 9th Avenue in the City of Industry, California. An asphalt-paved driveway divides the properties and connects the parking areas behind the buildings. The 250 S. 9th Property had a solvent underground storage tank (UST) and a degreaser. Physicians Formula Cosmetics has used the properties as assembly plant, distribution center, and warehouse for packaged cosmetics. Volatile organic compounds (VOCs) contamination of soil and groundwater beneath the site was discovered in the early 1990s and documented through several investigations. The primary constituents of concern at the site are tetrachloroethene (PCE) and trichloroethene (TCE), although several other chlorinated VOCs were also detected. A soil vapor extraction (SVE) system was installed in late-1997 to remediate the VOCs-impacted soil beneath the former source areas. The SVE system operated from January 1998 through March 1999.

Click here to access the California GeoTracker records for this facility:

CERS:

Name:	GOE ENGINEERING CO., INC.
Address:	250 S. 9TH AVENUE
City,State,Zip:	CITY OF INDUSTRY, CA 91746-3309
Site ID:	232757
CERS ID:	SL603798518
CERS Description:	Cleanup Program Site

Affiliation:

Affiliation Type Desc:	Regional Board Caseworker
Entity Name:	MONAL GAJJAR - LOS ANGELES RWQCB (REGION 4)
Entity Title:	Not reported
Affiliation Address:	320 W 4th Street
Affiliation City:	LOS ANGELES
Affiliation State:	CA

GOE ENGINEERING CO., INC. (Continued) **S118504563**

Affiliation Country: Not reported
Affiliation Zip: Not reported
Affiliation Phone: 2135766745

U93 **BENCHMARK TECHNOLOGY** **CA CPS-SLIC** **S105023298**
South **200 TURNBULL CANYON RD** **CA HIST CORTESE** **N/A**
1/4-1/2 **CITY OF INDUSTRY (CORPORATE NA, CA 91745** **CA WIP**
0.413 mi. **CA CERS**
2183 ft. **Site 1 of 2 in cluster U**

Relative: **Lower**
Actual: **309 ft.**

CPS-SLIC:
Name: BENCHMARK TECHNOLOGY
Address: 200 TURNBULL CANYON RD.
City,State,Zip: CITY OF INDUSTRY, CA 91745
Region: STATE
Facility Status: **Open - Remediation**
Status Date: 05/22/2009
Global Id: SL603798515
Lead Agency: US ENVIRONMENTAL PROTECTION AGENCY
Lead Agency Case Number: Not reported
Latitude: 34.024315
Longitude: -117.963909
Case Type: Cleanup Program Site
Case Worker: RC
Local Agency: US ENVIRONMENTAL PROTECTION AGENCY
RB Case Number: 102.0007
File Location: Regional Board
Potential Media Affected: Aquifer used for drinking water supply
Potential Contaminants of Concern: Not reported
Site History: TRW operated the facility from 1968 to1983 and Benchmark from 1985 to 1989 both for the purpose of manufacturing computer circuit boards. Solvents were used and stored at the site. VOCs are present in the soil and groudwater beneath the site. Remediation techniques have included soil vapor extration and groundwater extraction and treatment. Elevated concentrations of trichloroethane, 1,1-dichloroethylene, and 1,4-dioxane are present in groundwater extending to the northwest from the site.

Click here to access the California GeoTracker records for this facility:

HIST CORTESE:
edr_fname: WIP-BENCHMARK TECHNOLOGY
edr_fadd1: 200 Turnbull Canyon Rd.
City,State,Zip: CITY OF INDUSTRY (CO, CA 91745
Region: CORTESE
Facility County Code: 19
Reg By: WBC&D
Reg Id: 4B192567N01

WIP:
Name: BENCHMARK TECHNOLOGY
Address: 200 Turnbull Canyon Rd
City,State,Zip: CITY OF INDUSTRY (CORPORATE NAME INDUSTRY), CA 91745
Region: 4
File Number: 102.0007
File Status: **Historical**

BENCHMARK TECHNOLOGY (Continued) **S105023298**

Staff: ACASTANE
Facility Suite: Not reported

CERS:
Name: BENCHMARK TECHNOLOGY
Address: 200 TURNBULL CANYON RD.
City,State,Zip: CITY OF INDUSTRY, CA 91745
Site ID: 252090
CERS ID: SL603798515
CERS Description: Cleanup Program Site

Affiliation:
Affiliation Type Desc: Regional Board Caseworker
Entity Name: ERRICK LLAMAS - LOS ANGELES RWQCB (REGION 4)
Entity Title: Not reported
Affiliation Address: 320 W 4th Street Suite 200
Affiliation City: LOS ANGELES
Affiliation State: CA
Affiliation Country: Not reported
Affiliation Zip: Not reported
Affiliation Phone: 2135766783

U94 **BENCHMARK TECHNOLOGY** **CA Notify 65** **S100177993**
South **200 TURNBULL CYN RD.** **N/A**
1/4-1/2 **INDUSTRY, CA 91745**
0.413 mi.
2183 ft. **Site 2 of 2 in cluster U**

Relative: NOTIFY 65:
Lower Name: BENCHMARK TECHNOLOGY
Actual: Address: 200 TURNBULL CYN RD.
309 ft. City,State,Zip: INDUSTRY, CA 91745-1007
Date Reported: Not reported
Staff Initials: Not reported
Board File Number: Not reported
Facility Type: Not reported
Discharge Date: Not reported
Issue Date: Not reported
Incident Description: Not reported
Global ID: Not reported
Status: Not reported

---

95 **MAINTENANCE DISTRICT 1-RD 1** **CA SWF/LF** **S105964545**
SW **14959 E PROCTOR** **CA HIST UST** **N/A**
1/4-1/2 **LA PUENTE, CA 91745** **CA CERS**
0.435 mi.
2297 ft.

Relative: SWF/LF (SWIS):
Lower Name: ROAD DIVISION 416
Actual: Address: 14959 E PROCTOR AVE
304 ft. City,State,Zip: LA PUENTE, CA 91746
Region: STATE
Facility ID: 19-AA-0400
SWIS Number: 19-AA-0400

MAINTENANCE DISTRICT 1-RD 1 (Continued) **S105964545**

Point of Contact:	Nai Teurn
Is Archived:	No
Is Closed Illegal Abandoned:	No
Is Site Inert Debris Engineered Fill:	No
Is Financial Assurances Responsible:	No
Absorbed On:	Not reported
Operational Status:	Active
Absorbed By:	Not reported
Closed Illegal Abandoned Category:	Not reported
EPA Federal Registry ID:	Not reported
ARB District:	South Coast
SWRCB Region:	Los Angeles
Local Government:	La Puente
Reporting Agency Legal Name:	County of Los Angeles
Reporting Agency Department:	Department of Public Health
Enforcing Agency Legal Name:	County of Los Angeles
Enforcing Agency Department:	Department of Public Health
Regulation Status:	Notification

Activity:

SWIS Number:	19-AA-0400
Site Name:	Road Division 416
Activity:	Limited Volume Transfer Operation
Activity Is Archived:	No
Category:	Transfer/Processing
Activity Classification:	Solid Waste Operation
WDR Number:	Not reported
WDR Landfill Class:	Not reported
Cease Operation:	Not reported
Cease Operation Type:	Not reported
Inspection Frequency:	Quarterly
Throughput:	10
Throughput Units:	Cubic Yards per Day
Remaining Capacity:	Not reported
Remaining Capacity Date:	Not reported
Capacity:	2400
Capacity Units:	Cubic Yards per year
Total Acreage:	Not reported
Disposal Acreage:	Not reported
Permitted Elevation:	Not reported
Permitted Elevation Type:	Not reported
Permitted Depth:	Not reported
Permitted Depth Type:	Not reported
Point of Contact:	Nai Teurn
Site Operational Status:	Active
Site Regulatory Status:	Notification
Site Is Archived:	No
Is Closed Illegal Abandoned:	No
Is Site Inert Debris Engineered Fill:	No
Is Financial Assurances Responsible:	No
Absorbed On:	Not reported
Absorbed By:	Not reported
Closed Illegal Abandoned Category:	Not reported
EPA Federal Registry ID:	Not reported
County:	Los Angeles
ARB District:	South Coast
SWRCB Region:	Los Angeles
Local Government:	La Puente

MAINTENANCE DISTRICT 1-RD 1 (Continued) **S105964545**

Street Address:	14959 E Proctor Ave
City:	La Puente
State:	CA
ZIP Code:	91746
Reporting Agency Legal Name:	County of Los Angeles
Reporting Agency Department:	Department of Public Health
Enforcing Agency Legal Name:	County of Los Angeles
Enforcing Agency Department:	Department of Public Health

Operator:

SWIS Number:	19-AA-0400
Site Name:	Road Division 416
Site Operational Status:	Active
Site Type:	Non-Disposal Only
Site Regulatory Status:	Notification
Latitude:	34.02805
Longitude:	-117.97107
Is Archived:	No
Operator:	Los Angeles Co Public Works Road M. Div
Started On:	3/31/1998
Contact Name:	Don Eliason
Contact Title:	Road Maintenance Division
Contact Email:	Not reported
Contact Phone:	(626) 458-3981
Street Address:	PO Box 1460
Operator City:	Alhambra
Operator State:	CA
Operator Zip:	91802-2460

Owner:

SWIS Number:	19-AA-0400
Owner:	Los Angeles Co Public Works Road M. Div
Owner Address:	PO Box 1460
Owner City:	Alhambra
Owner State:	CA
Owner Zip:	91802-2460
Site Name:	Road Division 416
Site Operational Status:	Active
Site Type:	Non-Disposal Only
Site Regulatory Status:	Notification
Latitude:	34.02805
Longitude:	-117.97107
Is Archived:	No
Started On:	3/31/1998
Contact Name:	Don Eliason
Contact Title:	Road Maintenance Division
Contact Email:	Not reported
Contact Phone:	(626) 458-3981

Waste:

SWIS Number:	19-AA-0400
Site Name:	Road Division 416
Activity:	Limited Volume Transfer Operation
Waste Type:	Construction/demolition
Site Is Archived:	No
Site Operational Status:	Active

MAINTENANCE DISTRICT 1-RD 1 (Continued) **S105964545**

Site Regulatory Status:	Notification
Site Type:	Non-Disposal Only
Point of Contact:	Nai Teurn
Activity Is Archived:	No
Activity Operational Status:	Active
Activity Regulatory Status:	Notification
Activity Category:	Transfer/Processing
Activity Classification:	Solid Waste Operation

SWIS Number:	19-AA-0400
Site Name:	Road Division 416
Activity:	Limited Volume Transfer Operation
Waste Type:	Mixed municipal
Site Is Archived:	No
Site Operational Status:	Active
Site Regulatory Status:	Notification
Site Type:	Non-Disposal Only
Point of Contact:	Nai Teurn
Activity Is Archived:	No
Activity Operational Status:	Active
Activity Regulatory Status:	Notification
Activity Category:	Transfer/Processing
Activity Classification:	Solid Waste Operation

HIST UST:

Name:	MAINTENANCE DISTRICT 1-RD 1
Address:	14959 E PROCTOR
City,State,Zip:	LA PUENTE, CA 91745
File Number:	00027840
URL:	http://geotracker.waterboards.ca.gov/ustpdfs/pdf/00027840.pdf
Region:	Not reported
Facility ID:	Not reported
Facility Type:	Not reported
Other Type:	Not reported
Contact Name:	Not reported
Telephone:	Not reported
Owner Name:	Not reported
Owner Address:	Not reported
Owner City,St,Zip:	Not reported
Total Tanks:	Not reported

Tank Num:	Not reported
Container Num:	Not reported
Year Installed:	Not reported
Tank Capacity:	Not reported
Tank Used for:	Not reported
Type of Fuel:	Not reported
Container Construction Thickness:	Not reported
Leak Detection:	Not reported

Click here for Geo Tracker PDF:

CERS:

Name:	ROAD DIVISION 416
Address:	14959 E PROCTOR AVE

MAINTENANCE DISTRICT 1-RD 1 (Continued) **S105964545**

City,State,Zip: LA PUENTE, CA
Site ID: 511429
CERS ID: 19-AA-0400
CERS Description: Solid Waste and Recycle Sites

Affiliation:
Affiliation Type Desc: Legal Operator
Entity Name: Los Angeles Co Public Works Road M. Div
Entity Title: Not reported
Affiliation Address: Not reported
Affiliation City: Alhambra
Affiliation State: CA
Affiliation Country: Not reported
Affiliation Zip: 91802-1460
Affiliation Phone: 6264583981

Affiliation Type Desc: Legal Owner
Entity Name: Los Angeles Co Public Works Road M. Div
Entity Title: Not reported
Affiliation Address: Not reported
Affiliation City: Alhambra
Affiliation State: CA
Affiliation Country: Not reported
Affiliation Zip: 91802-1460
Affiliation Phone: 6264583981

V96 **VERTIS INC.** **RCRA-SQG** **1000158375**
SSE **15354 STAFFORD STREET** **CA ENVIROSTOR** **CAD062091467**
1/4-1/2 **CITY OF INDUSTRY, CA 91744** **CA EMI**
0.446 mi.
2354 ft. **Site 1 of 2 in cluster V**

Relative:
Higher

Actual:
315 ft.

RCRA-SQG:
Date Form Received by Agency: 2005-06-17 00:00:00.0
Handler Name: VERTIS INC.
Handler Address: 15354 STAFFORD STREET
Handler City,State,Zip: CITY OF INDUSTRY, CA 91744
EPA ID: CAD062091467
Contact Name: BRUCE KROGUE
Contact Address: 15354 STAFFORD STREET
Contact City,State,Zip: CITY OF INDUSTRY, CA 91744
Contact Telephone: 626-968-8541
Contact Fax: Not reported
Contact Email: BKROGUE@VERTISINC.COM
Contact Title: Not reported
EPA Region: 09
Land Type: Private
Federal Waste Generator Description: Small Quantity Generator
Non-Notifier: Not reported
Biennial Report Cycle: Not reported
Accessibility: Not reported
Active Site Indicator: Handler Activities
State District Owner: Not reported
State District: Not reported
Mailing Address: 15354 STAFFORD STREET
Mailing City,State,Zip: CITY OF INDUSTRY, CA 91744
Owner Name: VERTIS INC

VERTIS INC. (Continued) **1000158375**

Owner Type:	Private
Operator Name:	VERTIS INC
Operator Type:	Private
Short-Term Generator Activity:	No
Importer Activity:	No
Mixed Waste Generator:	No
Transporter Activity:	No
Transfer Facility Activity:	No
Recycler Activity with Storage:	No
Small Quantity On-Site Burner Exemption:	No
Smelting Melting and Refining Furnace Exemption:	No
Underground Injection Control:	No
Off-Site Waste Receipt:	No
Universal Waste Indicator:	No
Universal Waste Destination Facility:	No
Federal Universal Waste:	No
Active Site Fed-Reg Treatment Storage and Disposal Facility:	Not reported
Active Site Converter Treatment storage and Disposal Facility:	Not reported
Active Site State-Reg Treatment Storage and Disposal Facility:	Not reported
Active Site State-Reg Handler:	---
Federal Facility Indicator:	Not reported
Hazardous Secondary Material Indicator:	NN
Sub-Part K Indicator:	Not reported
Commercial TSD Indicator:	No
Treatment Storage and Disposal Type:	Not reported
2018 GPRA Permit Baseline:	Not on the Baseline
2018 GPRA Renewals Baseline:	Not on the Baseline
Permit Renewals Workload Universe:	Not reported
Permit Workload Universe:	Not reported
Permit Progress Universe:	Not reported
Post-Closure Workload Universe:	Not reported
Closure Workload Universe:	Not reported
202 GPRA Corrective Action Baseline:	No
Corrective Action Workload Universe:	No
Subject to Corrective Action Universe:	No
Non-TSDFs Where RCRA CA has Been Imposed Universe:	No
TSDFs Potentially Subject to CA Under 3004 (u)/(v) Universe:	No
TSDFs Only Subject to CA under Discretionary Auth Universe:	No
Corrective Action Priority Ranking:	No NCAPS ranking
Environmental Control Indicator:	No
Institutional Control Indicator:	No
Human Exposure Controls Indicator:	N/A
Groundwater Controls Indicator:	N/A
Operating TSDF Universe:	Not reported
Full Enforcement Universe:	Not reported
Significant Non-Complier Universe:	No
Unaddressed Significant Non-Complier Universe:	No
Addressed Significant Non-Complier Universe:	No
Significant Non-Complier With a Compliance Schedule Universe:	No
Financial Assurance Required:	Not reported
Handler Date of Last Change:	2005-07-08 17:40:53.0
Recognized Trader-Importer:	No
Recognized Trader-Exporter:	No
Importer of Spent Lead Acid Batteries:	No
Exporter of Spent Lead Acid Batteries:	No
Recycler Activity Without Storage:	Not reported
Manifest Broker:	Not reported

VERTIS INC. (Continued) **1000158375**

Sub-Part P Indicator: No

Biennial: List of Years
Year: 2001

Click Here for Biennial Reporting System Data:

Hazardous Waste Summary:
Waste Code: D001
Waste Description: IGNITABLE WASTE

Waste Code: D002
Waste Description: CORROSIVE WASTE

Waste Code: D007
Waste Description: CHROMIUM

Waste Code: D010
Waste Description: SELENIUM

Waste Code: D011
Waste Description: SILVER

Handler - Owner Operator:
Owner/Operator Indicator: Owner
Owner/Operator Name: VERTIS INC
Legal Status: Private
Date Became Current: Not reported
Date Ended Current: Not reported
Owner/Operator Address: 250 W PRATT ST 18TH FLOOR
Owner/Operator City,State,Zip: BALTIMORE, MD 21201
Owner/Operator Telephone: 410-528-9800
Owner/Operator Telephone Ext: Not reported
Owner/Operator Fax: Not reported
Owner/Operator Email: Not reported

Owner/Operator Indicator: Operator
Owner/Operator Name: VERTIS INC
Legal Status: Private
Date Became Current: 2001-01-01 00:00:00.
Date Ended Current: Not reported
Owner/Operator Address: Not reported
Owner/Operator City,State,Zip: Not reported
Owner/Operator Telephone: Not reported
Owner/Operator Telephone Ext: Not reported
Owner/Operator Fax: Not reported
Owner/Operator Email: Not reported

Owner/Operator Indicator: Operator
Owner/Operator Name: NOT REQUIRED
Legal Status: Private
Date Became Current: Not reported
Date Ended Current: Not reported
Owner/Operator Address: NOT REQUIRED
Owner/Operator City,State,Zip: NOT REQUIRED, ME 99999
Owner/Operator Telephone: 415-555-1212

VERTIS INC. (Continued) **1000158375**

Owner/Operator Telephone Ext: Not reported
Owner/Operator Fax: Not reported
Owner/Operator Email: Not reported

Owner/Operator Indicator: Owner
Owner/Operator Name: VERTIS INC
Legal Status: Private
Date Became Current: 2001-01-01 00:00:00.
Date Ended Current: Not reported
Owner/Operator Address: 250 W PRATT ST
Owner/Operator City,State,Zip: BALTIMORE, MD 21201
Owner/Operator Telephone: Not reported
Owner/Operator Telephone Ext: Not reported
Owner/Operator Fax: Not reported
Owner/Operator Email: Not reported

Historic Generators:
Receive Date: 1996-09-01 00:00:00.0
Handler Name: VERTIS INC
Federal Waste Generator Description: Large Quantity Generator
State District Owner: Not reported
Large Quantity Handler of Universal Waste: No
Recognized Trader Importer: No
Recognized Trader Exporter: No
Spent Lead Acid Battery Importer: No
Spent Lead Acid Battery Exporter: No
Current Record: No
Non Storage Recycler Activity: Not reported
Electronic Manifest Broker: Not reported

Receive Date: 2001-04-19 00:00:00.0
Handler Name: VERTIS INC
Federal Waste Generator Description: Large Quantity Generator
State District Owner: Not reported
Large Quantity Handler of Universal Waste: No
Recognized Trader Importer: No
Recognized Trader Exporter: No
Spent Lead Acid Battery Importer: No
Spent Lead Acid Battery Exporter: No
Current Record: No
Non Storage Recycler Activity: Not reported
Electronic Manifest Broker: Not reported

Receive Date: 2005-06-17 00:00:00.0
Handler Name: VERTIS INC.
Federal Waste Generator Description: Small Quantity Generator
State District Owner: Not reported
Large Quantity Handler of Universal Waste: No
Recognized Trader Importer: No
Recognized Trader Exporter: No
Spent Lead Acid Battery Importer: No
Spent Lead Acid Battery Exporter: No
Current Record: Yes
Non Storage Recycler Activity: Not reported
Electronic Manifest Broker: Not reported

Receive Date: 1994-03-15 00:00:00.0

VERTIS INC. (Continued) **1000158375**

Handler Name: TREASURE CHEST ADVERTISING
Federal Waste Generator Description: Large Quantity Generator
State District Owner: Not reported
Large Quantity Handler of Universal Waste: No
Recognized Trader Importer: No
Recognized Trader Exporter: No
Spent Lead Acid Battery Importer: No
Spent Lead Acid Battery Exporter: No
Current Record: No
Non Storage Recycler Activity: Not reported
Electronic Manifest Broker: Not reported

Receive Date: 1996-04-09 00:00:00.0
Handler Name: TREASURE CHEST ADVERTISING COMPANY INC.
Federal Waste Generator Description: Large Quantity Generator
State District Owner: Not reported
Large Quantity Handler of Universal Waste: No
Recognized Trader Importer: No
Recognized Trader Exporter: No
Spent Lead Acid Battery Importer: No
Spent Lead Acid Battery Exporter: No
Current Record: No
Non Storage Recycler Activity: Not reported
Electronic Manifest Broker: Not reported

Receive Date: 1999-03-04 00:00:00.0
Handler Name: TREASURE CHEST ADVERTISING
Federal Waste Generator Description: Large Quantity Generator
State District Owner: Not reported
Large Quantity Handler of Universal Waste: No
Recognized Trader Importer: No
Recognized Trader Exporter: No
Spent Lead Acid Battery Importer: No
Spent Lead Acid Battery Exporter: No
Current Record: No
Non Storage Recycler Activity: Not reported
Electronic Manifest Broker: Not reported

Receive Date: 2000-10-12 00:00:00.0
Handler Name: TREASURE CHEST ADVERTISING
Federal Waste Generator Description: Large Quantity Generator
State District Owner: Not reported
Large Quantity Handler of Universal Waste: No
Recognized Trader Importer: No
Recognized Trader Exporter: No
Spent Lead Acid Battery Importer: No
Spent Lead Acid Battery Exporter: No
Current Record: No
Non Storage Recycler Activity: Not reported
Electronic Manifest Broker: Not reported

Receive Date: 2002-02-22 00:00:00.0
Handler Name: VERTIS, INC.
Federal Waste Generator Description: Large Quantity Generator
State District Owner: Not reported
Large Quantity Handler of Universal Waste: No
Recognized Trader Importer: No

VERTIS INC. (Continued) **1000158375**

Recognized Trader Exporter: No
Spent Lead Acid Battery Importer: No
Spent Lead Acid Battery Exporter: No
Current Record: No
Non Storage Recycler Activity: Not reported
Electronic Manifest Broker: Not reported

List of NAICS Codes and Descriptions:
NAICS Code: 32311
NAICS Description: PRINTING

Facility Has Received Notices of Violation:
Found Violation: No
Agency Which Determined Violation: Not reported
Violation Short Description: Not reported
Date Violation was Determined: Not reported
Actual Return to Compliance Date: Not reported
Return to Compliance Qualifier: Not reported
Violation Responsible Agency: Not reported
Scheduled Compliance Date: Not reported
Enforcement Identifier: Not reported
Date of Enforcement Action: Not reported
Enforcement Responsible Agency: Not reported
Enforcement Docket Number: Not reported
Enforcement Attorney: Not reported
Corrective Action Component: Not reported
Appeal Initiated Date: Not reported
Appeal Resolution Date: Not reported
Disposition Status Date: Not reported
Disposition Status: Not reported
Disposition Status Description: Not reported
Consent/Final Order Sequence Number: Not reported
Consent/Final Order Respondent Name: Not reported
Consent/Final Order Lead Agency: Not reported
Enforcement Type: Not reported
Enforcement Responsible Person: Not reported
Enforcement Responsible Sub-Organization: Not reported
SEP Sequence Number: Not reported
SEP Expenditure Amount: Not reported
SEP Scheduled Completion Date: Not reported
SEP Actual Date: Not reported
SEP Defaulted Date: Not reported
SEP Type: Not reported
SEP Type Description: Not reported
Proposed Amount: Not reported
Final Monetary Amount: Not reported
Paid Amount: Not reported
Final Count: Not reported
Final Amount: Not reported

Evaluation Action Summary:
Evaluation Date: 2003-08-19 00:00:00.0
Evaluation Responsible Agency: State Contractor/Grantee
Found Violation: No
Evaluation Type Description: COMPLIANCE EVALUATION INSPECTION ON-SITE
Evaluation Responsible Person Identifier: Not reported

VERTIS INC. (Continued) **1000158375**

Evaluation Responsible Sub-Organization:	Not reported
Actual Return to Compliance Date:	Not reported
Scheduled Compliance Date:	Not reported
Date of Request:	Not reported
Date Response Received:	Not reported
Request Agency:	Not reported
Former Citation:	Not reported

ENVIROSTOR:

Name:	TREASURE CHEST ADVERTISING CO., INC.
Address:	15354 STAFFORD STREET
City,State,Zip:	INDUSTRY, CA 91744
Facility ID:	71002503
Status:	Refer: Other Agency
Status Date:	Not reported
Site Code:	Not reported
Site Type:	Tiered Permit
Site Type Detailed:	Tiered Permit
Acres:	Not reported
NPL:	NO
Regulatory Agencies:	NONE SPECIFIED
Lead Agency:	NONE SPECIFIED
Program Manager:	Not reported
Supervisor:	Not reported
Division Branch:	Cleanup Chatsworth
Assembly:	57
Senate:	22
Special Program:	Not reported
Restricted Use:	NO
Site Mgmt Req:	NONE SPECIFIED
Funding:	Not reported
Latitude:	34.02656
Longitude:	-117.9612
APN:	NONE SPECIFIED
Past Use:	NONE SPECIFIED
Potential COC:	NONE SPECIFIED
Confirmed COC:	NONE SPECIFIED
Potential Description:	NONE SPECIFIED
Alias Name:	CAD062091467
Alias Type:	EPA Identification Number
Alias Name:	110002653192
Alias Type:	EPA (FRS #)
Alias Name:	71002503
Alias Type:	Envirostor ID Number

Completed Info:

Completed Area Name:	PROJECT WIDE
Completed Sub Area Name:	Not reported
Completed Document Type:	Phase 1 Non-Submittal
Completed Date:	11/27/2000
Comments:	Not reported
Future Area Name:	Not reported
Future Sub Area Name:	Not reported
Future Document Type:	Not reported
Future Due Date:	Not reported

VERTIS INC. (Continued) **1000158375**

Schedule Area Name: Not reported
Schedule Sub Area Name: Not reported
Schedule Document Type: Not reported
Schedule Due Date: Not reported
Schedule Revised Date: Not reported

EMI:

Name:	TREASURE CHEST ADVERTISING CO
Address:	15354 STAFFORD AV
City,State,Zip:	INDUSTRY, CA 917440000
Year:	1990
County Code:	19
Air Basin:	SC
Facility ID:	43808
Air District Name:	SC
SIC Code:	2752
Air District Name:	SOUTH COAST AQMD
Community Health Air Pollution Info System:	Not reported
Consolidated Emission Reporting Rule:	Not reported
Total Organic Hydrocarbon Gases Tons/Yr:	17
Reactive Organic Gases Tons/Yr:	16
Carbon Monoxide Emissions Tons/Yr:	1
NOX - Oxides of Nitrogen Tons/Yr:	1
SOX - Oxides of Sulphur Tons/Yr:	0
Particulate Matter Tons/Yr:	0
Part. Matter 10 Micrometers and Smllr Tons/Yr:	0

Name:	TREASURE CHEST ADVERTISING CO
Address:	15354 STAFFORD ST
City,State,Zip:	INDUSTRY, CA 917440000
Year:	1995
County Code:	19
Air Basin:	SC
Facility ID:	43808
Air District Name:	SC
SIC Code:	2752
Air District Name:	SOUTH COAST AQMD
Community Health Air Pollution Info System:	Not reported
Consolidated Emission Reporting Rule:	Not reported
Total Organic Hydrocarbon Gases Tons/Yr:	10
Reactive Organic Gases Tons/Yr:	10
Carbon Monoxide Emissions Tons/Yr:	0
NOX - Oxides of Nitrogen Tons/Yr:	1
SOX - Oxides of Sulphur Tons/Yr:	0
Particulate Matter Tons/Yr:	0
Part. Matter 10 Micrometers and Smllr Tons/Yr:	0

Name:	TREASURE CHEST ADVERTISING CO
Address:	15354 STAFFORD ST
City,State,Zip:	INDUSTRY, CA 917440000
Year:	1996
County Code:	19
Air Basin:	SC
Facility ID:	43808
Air District Name:	SC
SIC Code:	2752
Air District Name:	SOUTH COAST AQMD

VERTIS INC. (Continued) **1000158375**

Community Health Air Pollution Info System:	Not reported
Consolidated Emission Reporting Rule:	Not reported
Total Organic Hydrocarbon Gases Tons/Yr:	8
Reactive Organic Gases Tons/Yr:	8
Carbon Monoxide Emissions Tons/Yr:	0
NOX - Oxides of Nitrogen Tons/Yr:	1
SOX - Oxides of Sulphur Tons/Yr:	0
Particulate Matter Tons/Yr:	0
Part. Matter 10 Micrometers and Smllr Tons/Yr:	0

Name:	TREASURE CHEST ADVERTISING CO
Address:	15354 STAFFORD ST
City,State,Zip:	INDUSTRY, CA 917440000
Year:	1997
County Code:	19
Air Basin:	SC
Facility ID:	43808
Air District Name:	SC
SIC Code:	2752
Air District Name:	SOUTH COAST AQMD
Community Health Air Pollution Info System:	Not reported
Consolidated Emission Reporting Rule:	Not reported
Total Organic Hydrocarbon Gases Tons/Yr:	10
Reactive Organic Gases Tons/Yr:	9
Carbon Monoxide Emissions Tons/Yr:	0
NOX - Oxides of Nitrogen Tons/Yr:	1
SOX - Oxides of Sulphur Tons/Yr:	0
Particulate Matter Tons/Yr:	0
Part. Matter 10 Micrometers and Smllr Tons/Yr:	0

Name:	TREASURE CHEST ADVERTISING CO
Address:	15354 STAFFORD ST
City,State,Zip:	INDUSTRY, CA 917440000
Year:	1998
County Code:	19
Air Basin:	SC
Facility ID:	43808
Air District Name:	SC
SIC Code:	2752
Air District Name:	SOUTH COAST AQMD
Community Health Air Pollution Info System:	Not reported
Consolidated Emission Reporting Rule:	Not reported
Total Organic Hydrocarbon Gases Tons/Yr:	10
Reactive Organic Gases Tons/Yr:	9
Carbon Monoxide Emissions Tons/Yr:	0
NOX - Oxides of Nitrogen Tons/Yr:	1
SOX - Oxides of Sulphur Tons/Yr:	0
Particulate Matter Tons/Yr:	0
Part. Matter 10 Micrometers and Smllr Tons/Yr:	0

Name:	TREASURE CHEST ADVERTISING CO
Address:	15354 STAFFORD ST
City,State,Zip:	INDUSTRY, CA 917440000
Year:	1999
County Code:	19
Air Basin:	SC
Facility ID:	43808

VERTIS INC. (Continued) **1000158375**

Air District Name:	SC
SIC Code:	2752
Air District Name:	SOUTH COAST AQMD
Community Health Air Pollution Info System:	Not reported
Consolidated Emission Reporting Rule:	Not reported
Total Organic Hydrocarbon Gases Tons/Yr:	10
Reactive Organic Gases Tons/Yr:	9
Carbon Monoxide Emissions Tons/Yr:	0
NOX - Oxides of Nitrogen Tons/Yr:	1
SOX - Oxides of Sulphur Tons/Yr:	0
Particulate Matter Tons/Yr:	0
Part. Matter 10 Micrometers and Smllr Tons/Yr:	0

Name:	TREASURE CHEST ADVERTISING CO
Address:	15354 STAFFORD ST
City,State,Zip:	INDUSTRY, CA 917440000
Year:	2000
County Code:	19
Air Basin:	SC
Facility ID:	43808
Air District Name:	SC
SIC Code:	2752
Air District Name:	SOUTH COAST AQMD
Community Health Air Pollution Info System:	Not reported
Consolidated Emission Reporting Rule:	Not reported
Total Organic Hydrocarbon Gases Tons/Yr:	10
Reactive Organic Gases Tons/Yr:	9
Carbon Monoxide Emissions Tons/Yr:	0
NOX - Oxides of Nitrogen Tons/Yr:	1
SOX - Oxides of Sulphur Tons/Yr:	0
Particulate Matter Tons/Yr:	0
Part. Matter 10 Micrometers and Smllr Tons/Yr:	0

Name:	TREASURE CHEST ADVERTISING CO
Address:	15354 STAFFORD ST
City,State,Zip:	INDUSTRY, CA 917440000
Year:	2001
County Code:	19
Air Basin:	SC
Facility ID:	43808
Air District Name:	SC
SIC Code:	2752
Air District Name:	SOUTH COAST AQMD
Community Health Air Pollution Info System:	Not reported
Consolidated Emission Reporting Rule:	Not reported
Total Organic Hydrocarbon Gases Tons/Yr:	12
Reactive Organic Gases Tons/Yr:	10
Carbon Monoxide Emissions Tons/Yr:	7
NOX - Oxides of Nitrogen Tons/Yr:	2
SOX - Oxides of Sulphur Tons/Yr:	0
Particulate Matter Tons/Yr:	0
Part. Matter 10 Micrometers and Smllr Tons/Yr:	0

Name:	VERTIS, INC.
Address:	15354 STAFFORD ST
City,State,Zip:	CITY OF INDUSTRY, CA 917440000
Year:	2002

VERTIS INC. (Continued) **1000158375**

County Code:	19
Air Basin:	SC
Facility ID:	43808
Air District Name:	SC
SIC Code:	2752
Air District Name:	SOUTH COAST AQMD
Community Health Air Pollution Info System:	Not reported
Consolidated Emission Reporting Rule:	Not reported
Total Organic Hydrocarbon Gases Tons/Yr:	10
Reactive Organic Gases Tons/Yr:	9
Carbon Monoxide Emissions Tons/Yr:	11
NOX - Oxides of Nitrogen Tons/Yr:	4
SOX - Oxides of Sulphur Tons/Yr:	0
Particulate Matter Tons/Yr:	0
Part. Matter 10 Micrometers and Smllr Tons/Yr:	0

Name:	VERTIS, INC.
Address:	15354 STAFFORD ST
City,State,Zip:	CITY OF INDUSTRY, CA 917440000
Year:	2003
County Code:	19
Air Basin:	SC
Facility ID:	43808
Air District Name:	SC
SIC Code:	2752
Air District Name:	SOUTH COAST AQMD
Community Health Air Pollution Info System:	Not reported
Consolidated Emission Reporting Rule:	Not reported
Total Organic Hydrocarbon Gases Tons/Yr:	10
Reactive Organic Gases Tons/Yr:	9
Carbon Monoxide Emissions Tons/Yr:	11
NOX - Oxides of Nitrogen Tons/Yr:	4
SOX - Oxides of Sulphur Tons/Yr:	0
Particulate Matter Tons/Yr:	0
Part. Matter 10 Micrometers and Smllr Tons/Yr:	0

Name:	VERTIS, INC.
Address:	15354 STAFFORD ST
City,State,Zip:	CITY OF INDUSTRY, CA 917440000
Year:	2004
County Code:	19
Air Basin:	SC
Facility ID:	43808
Air District Name:	SC
SIC Code:	2752
Air District Name:	SOUTH COAST AQMD
Community Health Air Pollution Info System:	Not reported
Consolidated Emission Reporting Rule:	Not reported
Total Organic Hydrocarbon Gases Tons/Yr:	10.1471351
Reactive Organic Gases Tons/Yr:	9.17
Carbon Monoxide Emissions Tons/Yr:	10.5
NOX - Oxides of Nitrogen Tons/Yr:	3.5
SOX - Oxides of Sulphur Tons/Yr:	0.0224
Particulate Matter Tons/Yr:	0.202
Part. Matter 10 Micrometers and Smllr Tons/Yr:	0.2

Name:	VERTIS, INC.

VERTIS INC. (Continued) **1000158375**

Address:	15354 STAFFORD ST
City,State,Zip:	CITY OF INDUSTRY, CA 917440000
Year:	2005
County Code:	19
Air Basin:	SC
Facility ID:	43808
Air District Name:	SC
SIC Code:	2752
Air District Name:	SOUTH COAST AQMD
Community Health Air Pollution Info System:	Not reported
Consolidated Emission Reporting Rule:	Not reported
Total Organic Hydrocarbon Gases Tons/Yr:	11.183
Reactive Organic Gases Tons/Yr:	7.79721488
Carbon Monoxide Emissions Tons/Yr:	8.16
NOX - Oxides of Nitrogen Tons/Yr:	2.72
SOX - Oxides of Sulphur Tons/Yr:	.01736
Particulate Matter Tons/Yr:	.1568
Part. Matter 10 Micrometers and Smllr Tons/Yr:	.1568

Name:	VERTIS, INC.
Address:	15354 STAFFORD ST
City,State,Zip:	CITY OF INDUSTRY, CA 917440000
Year:	2006
County Code:	19
Air Basin:	SC
Facility ID:	43808
Air District Name:	SC
SIC Code:	2752
Air District Name:	SOUTH COAST AQMD
Community Health Air Pollution Info System:	Not reported
Consolidated Emission Reporting Rule:	Not reported
Total Organic Hydrocarbon Gases Tons/Yr:	9.567932143636726237
Reactive Organic Gases Tons/Yr:	9.006
Carbon Monoxide Emissions Tons/Yr:	3.349
NOX - Oxides of Nitrogen Tons/Yr:	2.048
SOX - Oxides of Sulphur Tons/Yr:	.01
Particulate Matter Tons/Yr:	.118
Part. Matter 10 Micrometers and Smllr Tons/Yr:	.118

Name:	VERTIS, INC.
Address:	15354 STAFFORD ST
City,State,Zip:	CITY OF INDUSTRY, CA 917440000
Year:	2007
County Code:	19
Air Basin:	SC
Facility ID:	43808
Air District Name:	SC
SIC Code:	2752
Air District Name:	SOUTH COAST AQMD
Community Health Air Pollution Info System:	Not reported
Consolidated Emission Reporting Rule:	Not reported
Total Organic Hydrocarbon Gases Tons/Yr:	9.567932143636726237
Reactive Organic Gases Tons/Yr:	9.006
Carbon Monoxide Emissions Tons/Yr:	3.349
NOX - Oxides of Nitrogen Tons/Yr:	2.048
SOX - Oxides of Sulphur Tons/Yr:	.01
Particulate Matter Tons/Yr:	.118

VERTIS INC. (Continued) **1000158375**

Part. Matter 10 Micrometers and Smllr Tons/Yr:.118

W97 **LE VAN SPECIALTY CO** **RCRA-SQG** **1000429401**
SW **14923 PROCTOR AVE** **CA CPS-SLIC** **CAD008252041**
1/4-1/2 **CITY OF INDUSTRY, CA 91746** **CA ENF**
0.446 mi. **CA HAZNET**
2357 ft. **Site 1 of 3 in cluster W** **CA LOS ANGELES CO. HMS**
Relative: **CA WIP**
Lower **CA CERS**
CA HWTS
Actual:
303 ft.

RCRA-SQG:

Date Form Received by Agency:		1996-09-01 00:00:00.0
Handler Name:	LE VAN SPECIALTY CO	
Handler Address:		14923 PROCTOR AVE
Handler City,State,Zip:		CITY OF INDUSTRY, CA 91746
EPA ID:		CAD008252041
Contact Name:		Not reported
Contact Address:		Not reported
Contact City,State,Zip:		Not reported
Contact Telephone:		Not reported
Contact Fax:		Not reported
Contact Email:		Not reported
Contact Title:		Not reported
EPA Region:		09
Land Type:		Not reported
Federal Waste Generator Description:		Small Quantity Generator
Non-Notifier:		Not reported
Biennial Report Cycle:		Not reported
Accessibility:		Not reported
Active Site Indicator:		Handler Activities
State District Owner:		CA
State District:		3
Mailing Address:		14923 PROCTOR AVE PO BOX
Mailing City,State,Zip:		CITY OF INDUSTRY, CA 91746
Owner Name:		Not reported
Owner Type:		Not reported
Operator Name:		NOT REQUIRED
Operator Type:		Private
Short-Term Generator Activity:		No
Importer Activity:		No
Mixed Waste Generator:		No
Transporter Activity:		No
Transfer Facility Activity:		No
Recycler Activity with Storage:		No
Small Quantity On-Site Burner Exemption:		No
Smelting Melting and Refining Furnace Exemption:		No
Underground Injection Control:		No
Off-Site Waste Receipt:		No
Universal Waste Indicator:		No
Universal Waste Destination Facility:		No
Federal Universal Waste:		No
Active Site Fed-Reg Treatment Storage and Disposal Facility:		Not reported
Active Site Converter Treatment storage and Disposal Facility:		Not reported
Active Site State-Reg Treatment Storage and Disposal Facility:		Not reported
Active Site State-Reg Handler:		---
Federal Facility Indicator:		Not reported
Hazardous Secondary Material Indicator:		NN

LE VAN SPECIALTY CO (Continued) **1000429401**

Sub-Part K Indicator:	Not reported
Commercial TSD Indicator:	No
Treatment Storage and Disposal Type:	Not reported
2018 GPRA Permit Baseline:	Not on the Baseline
2018 GPRA Renewals Baseline:	Not on the Baseline
Permit Renewals Workload Universe:	Not reported
Permit Workload Universe:	Not reported
Permit Progress Universe:	Not reported
Post-Closure Workload Universe:	Not reported
Closure Workload Universe:	Not reported
202 GPRA Corrective Action Baseline:	No
Corrective Action Workload Universe:	No
Subject to Corrective Action Universe:	No
Non-TSDFs Where RCRA CA has Been Imposed Universe:	No
TSDFs Potentially Subject to CA Under 3004 (u)/(v) Universe:	No
TSDFs Only Subject to CA under Discretionary Auth Universe:	No
Corrective Action Priority Ranking:	No NCAPS ranking
Environmental Control Indicator:	No
Institutional Control Indicator:	No
Human Exposure Controls Indicator:	N/A
Groundwater Controls Indicator:	N/A
Operating TSDF Universe:	Not reported
Full Enforcement Universe:	Not reported
Significant Non-Complier Universe:	No
Unaddressed Significant Non-Complier Universe:	No
Addressed Significant Non-Complier Universe:	No
Significant Non-Complier With a Compliance Schedule Universe:	No
Financial Assurance Required:	Not reported
Handler Date of Last Change:	2002-06-27 03:21:43.0
Recognized Trader-Importer:	No
Recognized Trader-Exporter:	No
Importer of Spent Lead Acid Batteries:	No
Exporter of Spent Lead Acid Batteries:	No
Recycler Activity Without Storage:	Not reported
Manifest Broker:	Not reported
Sub-Part P Indicator:	No

Handler - Owner Operator:

Owner/Operator Indicator:	Owner
Owner/Operator Name:	NOT REQUIRED
Legal Status:	Private
Date Became Current:	Not reported
Date Ended Current:	Not reported
Owner/Operator Address:	NOT REQUIRED
Owner/Operator City,State,Zip:	NOT REQUIRED, ME 99999
Owner/Operator Telephone:	415-555-1212
Owner/Operator Telephone Ext:	Not reported
Owner/Operator Fax:	Not reported
Owner/Operator Email:	Not reported

Owner/Operator Indicator:	Operator
Owner/Operator Name:	NOT REQUIRED
Legal Status:	Private
Date Became Current:	Not reported
Date Ended Current:	Not reported
Owner/Operator Address:	NOT REQUIRED

LE VAN SPECIALTY CO (Continued) **1000429401**

Owner/Operator City,State,Zip: NOT REQUIRED, ME 99999
Owner/Operator Telephone: 415-555-1212
Owner/Operator Telephone Ext: Not reported
Owner/Operator Fax: Not reported
Owner/Operator Email: Not reported

Historic Generators:
Receive Date: 1996-09-01 00:00:00.0
Handler Name: LE VAN SPECIALTY CO
Federal Waste Generator Description: Small Quantity Generator
State District Owner: CA
Large Quantity Handler of Universal Waste: No
Recognized Trader Importer: No
Recognized Trader Exporter: No
Spent Lead Acid Battery Importer: No
Spent Lead Acid Battery Exporter: No
Current Record: Yes
Non Storage Recycler Activity: Not reported
Electronic Manifest Broker: Not reported

Receive Date: 1981-01-26 00:00:00.0
Handler Name: LE VAN SPECIALTY CO
Federal Waste Generator Description: Large Quantity Generator
State District Owner: CA
Large Quantity Handler of Universal Waste: No
Recognized Trader Importer: No
Recognized Trader Exporter: No
Spent Lead Acid Battery Importer: No
Spent Lead Acid Battery Exporter: No
Current Record: No
Non Storage Recycler Activity: Not reported
Electronic Manifest Broker: Not reported

List of NAICS Codes and Descriptions:
NAICS Code: 336399
NAICS Description: ALL OTHER MOTOR VEHICLE PARTS MANUFACTURING

Facility Has Received Notices of Violations:
Violations: No Violations Found

Evaluation Action Summary:
Evaluations: No Evaluations Found

CPS-SLIC:
Name: LE VAN SPECIALTY COMPANY
Address: 14923 PROCTOR AVE.
City,State,Zip: CITY OF INDUSTRY, CA 91746
Region: STATE
Facility Status: Completed - Case Closed
Status Date: 12/19/1985
Global Id: T10000014205
Lead Agency: LOS ANGELES RWQCB (REGION 4)
Lead Agency Case Number: Not reported
Latitude: 34.02806

LE VAN SPECIALTY CO (Continued) **1000429401**

Longitude:	-117.97167
Case Type:	Cleanup Program Site
Case Worker:	WIP
Local Agency:	Not reported
RB Case Number:	102.0032
File Location:	Not reported
Potential Media Affected:	Not reported
Potential Contaminants of Concern:	Not reported
Site History:	Not reported

Click here to access the California GeoTracker records for this facility:

Name:	CACIQUE, INC.
Address:	14923 PROCTOR AVE.
City,State,Zip:	CITY OF INDUSTRY, CA 91745
Region:	STATE
Facility Status:	**Open - Verification Monitoring**
Status Date:	12/21/2020
Global Id:	SL603798540
Lead Agency:	LOS ANGELES RWQCB (REGION 4)
Lead Agency Case Number:	Not reported
Latitude:	34.028460086849
Longitude:	-117.97146019043
Case Type:	Cleanup Program Site
Case Worker:	EPL
Local Agency:	Not reported
RB Case Number:	102.0320
File Location:	All Files are on GeoTracker or in the Local Agency Database
Potential Media Affected:	Aquifer used for drinking water supply
Potential Contaminants of Concern:	Tetrachloroethylene (PCE), Trichloroethylene (TCE)
Site History:	The subject property is located at 14923 Proctor Avenue, in the City of Industry, California (the Site). Cacique, Inc. (Cacique) has occupied the Site since approximately 1973. Areas of concern at the Site include the locations of the clarifier, the four-stage washer, the former strip tanks and the underground storage tanks. Multiple environmental site assessments have determined that the soil and groundwater beneath the Site has been impacted by volatile organic compounds (VOCs), including tetrachloroethylene (PCE) and trichloroethylene (TCE).

Click here to access the California GeoTracker records for this facility:

ENF:

Name:	CACIQUE, INC.
Address:	14923 PROCTOR
City,State,Zip:	CITY OF INDUSTRY (CORPORATE NAME INDUSTRY), CA 91745
Region:	4
Facility Id:	216514
Agency Name:	Cacique Inc
Place Type:	Facility
Place Subtype:	Not reported
Facility Type:	All other facilities
Agency Type:	Privately-Owned Business
# Of Agencies:	1
Place Latitude:	Not reported
Place Longitude:	Not reported
SIC Code 1:	Not reported

LE VAN SPECIALTY CO (Continued) **1000429401**

SIC Desc 1:	Not reported
SIC Code 2:	Not reported
SIC Desc 2:	Not reported
SIC Code 3:	Not reported
SIC Desc 3:	Not reported
NAICS Code 1:	Not reported
NAICS Desc 1:	Not reported
NAICS Code 2:	Not reported
NAICS Desc 2:	Not reported
NAICS Code 3:	Not reported
NAICS Desc 3:	Not reported
# Of Places:	1
Source Of Facility:	Reg Meas
Design Flow:	Not reported
Threat To Water Quality:	Not reported
Complexity:	Not reported
Pretreatment:	Not reported
Facility Waste Type:	Not reported
Facility Waste Type 2:	Not reported
Facility Waste Type 3:	Not reported
Facility Waste Type 4:	Not reported
Program:	WIP
Program Category1:	MONITORING
Program Category2:	MONITORING
# Of Programs:	1
WDID:	4WIP1020320
Reg Measure Id:	154165
Reg Measure Type:	Unregulated
Region:	4
Order #:	Not reported
Npdes# CA#:	Not reported
Major-Minor:	Not reported
Npdes Type:	Not reported
Reclamation:	Not reported
Dredge Fill Fee:	Not reported
301H:	Not reported
Application Fee Amt Received:	Not reported
Status:	Never Active
Status Date:	02/20/2013
Effective Date:	Not reported
Expiration/Review Date:	Not reported
Termination Date:	Not reported
WDR Review - Amend:	Not reported
WDR Review - Revise/Renew:	Not reported
WDR Review - Rescind:	Not reported
WDR Review - No Action Required:	Not reported
WDR Review - Pending:	Not reported
WDR Review - Planned:	Not reported
Status Enrollee:	N
Individual/General:	I
Fee Code:	Not reported
Direction/Voice:	Passive
Enforcement Id(EID):	248584
Region:	4
Order / Resolution Number:	UNKNOWN
Enforcement Action Type:	Notice of Violation
Effective Date:	06/06/2002

LE VAN SPECIALTY CO (Continued) **1000429401**

Adoption/Issuance Date:	Not reported
Achieve Date:	Not reported
Termination Date:	06/06/2002
ACL Issuance Date:	Not reported
EPL Issuance Date:	Not reported
Status:	Historical
Title:	Enforcement - 4WIP1020320
Description:	NOV sent 6/6/02 for overdue technical reports & failure to implement a groundwater monitoring program.
Program:	WIP
Latest Milestone Completion Date:	Not reported
# Of Programs1:	1
Total Assessment Amount:	0
Initial Assessed Amount:	0
Liability $ Amount:	0
Project $ Amount:	0
Liability $ Paid:	0
Project $ Completed:	0
Total $ Paid/Completed Amount:	0

Name:	CACIQUE, INC.
Address:	14923 PROCTOR
City,State,Zip:	CITY OF INDUSTRY (CORPORATE NAME INDUSTRY), CA 91745
Region:	4
Facility Id:	216514
Agency Name:	Cacique Inc
Place Type:	Facility
Place Subtype:	Not reported
Facility Type:	All other facilities
Agency Type:	Privately-Owned Business
# Of Agencies:	1
Place Latitude:	Not reported
Place Longitude:	Not reported
SIC Code 1:	Not reported
SIC Desc 1:	Not reported
SIC Code 2:	Not reported
SIC Desc 2:	Not reported
SIC Code 3:	Not reported
SIC Desc 3:	Not reported
NAICS Code 1:	Not reported
NAICS Desc 1:	Not reported
NAICS Code 2:	Not reported
NAICS Desc 2:	Not reported
NAICS Code 3:	Not reported
NAICS Desc 3:	Not reported
# Of Places:	1
Source Of Facility:	Reg Meas
Design Flow:	Not reported
Threat To Water Quality:	Not reported
Complexity:	Not reported
Pretreatment:	Not reported
Facility Waste Type:	Not reported
Facility Waste Type 2:	Not reported
Facility Waste Type 3:	Not reported
Facility Waste Type 4:	Not reported
Program:	WIP
Program Category1:	MONITORING

LE VAN SPECIALTY CO (Continued) **1000429401**

Program Category2:	MONITORING
# Of Programs:	1
WDID:	4WIP1020320
Reg Measure Id:	154165
Reg Measure Type:	Unregulated
Region:	4
Order #:	Not reported
Npdes# CA#:	Not reported
Major-Minor:	Not reported
Npdes Type:	Not reported
Reclamation:	Not reported
Dredge Fill Fee:	Not reported
301H:	Not reported
Application Fee Amt Received:	Not reported
Status:	Never Active
Status Date:	02/20/2013
Effective Date:	Not reported
Expiration/Review Date:	Not reported
Termination Date:	Not reported
WDR Review - Amend:	Not reported
WDR Review - Revise/Renew:	Not reported
WDR Review - Rescind:	Not reported
WDR Review - No Action Required:	Not reported
WDR Review - Pending:	Not reported
WDR Review - Planned:	Not reported
Status Enrollee:	N
Individual/General:	I
Fee Code:	Not reported
Direction/Voice:	Passive
Enforcement Id(EID):	226293
Region:	4
Order / Resolution Number:	CAO
Enforcement Action Type:	Clean-up and Abatement Order
Effective Date:	08/27/1999
Adoption/Issuance Date:	Not reported
Achieve Date:	Not reported
Termination Date:	08/27/1999
ACL Issuance Date:	Not reported
EPL Issuance Date:	Not reported
Status:	Historical
Title:	CAO - 4WIP1020320
Description:	Not reported
Program:	WIP
Latest Milestone Completion Date:	Not reported
# Of Programs1:	1
Total Assessment Amount:	0
Initial Assessed Amount:	0
Liability $ Amount:	0
Project $ Amount:	0
Liability $ Paid:	0
Project $ Completed:	0
Total $ Paid/Completed Amount:	0

HAZNET:

Name:	LE VAN SPECIALTY CO
Address:	14923 PROCTOR AVE
Address 2:	Not reported

LE VAN SPECIALTY CO (Continued) **1000429401**

City,State,Zip: CITY OF INDUSTRY, CA 917460000
Contact: INACTIVE PER UNDELIV SURVEY
Telephone: --
Mailing Name: Not reported
Mailing Address: 14923 PROCTOR AVE PO BOX

Year: 1999
Gepaid: CAD008252041
TSD EPA ID: CAT000613893
CA Waste Code: 134 - Aqueous solution with total organic residues less than 10 percent
Disposal Method: H01 - Transfer Station
Tons: 0.084

Year: 1990
Gepaid: CAD008252041
TSD EPA ID: CAD042245001
CA Waste Code: 212 - Oxygenated solvents (acetone, butanol, ethyl acetate, etc.)
Disposal Method: 01 -
Tons: 0

Year: 1990
Gepaid: CAD008252041
TSD EPA ID: CAD042245001
CA Waste Code: 222 - Oil/water separation sludge
Disposal Method: R01 - Recycler
Tons: 0.688

Year: 1990
Gepaid: CAD008252041
TSD EPA ID: CAD042245001
CA Waste Code: 214 - Unspecified solvent mixture
Disposal Method: -
Tons: 0

Year: 1989
Gepaid: CAD008252041
TSD EPA ID: CAD042245001
CA Waste Code: -
Disposal Method: 01 -
Tons: 6.5885

Year: 1989
Gepaid: CAD008252041
TSD EPA ID: CAD042245001
CA Waste Code: 212 - Oxygenated solvents (acetone, butanol, ethyl acetate, etc.)
Disposal Method: R01 - Recycler
Tons: 0.9174

Year: 1988
Gepaid: CAD008252041
TSD EPA ID: CAT080013352
CA Waste Code: 221 - Waste oil and mixed oil
Disposal Method: R01 - Recycler
Tons: 3.753

Year: 1988

LE VAN SPECIALTY CO (Continued) **1000429401**

Gepaid: CAD008252041
TSD EPA ID: CAD042245001
CA Waste Code: -
Disposal Method: 01 -
Tons: 2.2935

Year: 1988
Gepaid: CAD008252041
TSD EPA ID: CAD020748125
CA Waste Code: 491 - Unspecified sludge waste
Disposal Method: D80 - Disposal, Land Fill
Tons: 2.4

Year: 1988
Gepaid: CAD008252041
TSD EPA ID: CAD020748125
CA Waste Code: 181 - Other inorganic solid waste
Disposal Method: 03 -
Tons: 0

Click this hyperlink while viewing on your computer to access
7 additional CA HAZNET: record(s) in the EDR Site Report.

Additional Info:
Year: 1999
Gen EPA ID: CAD008252041

Shipment Date: 19990222
Creation Date: 4/20/1999 0:00:00
Receipt Date: 19990222
Manifest ID: 98698038
Trans EPA ID: ILD984908202
Trans Name: Not reported
Trans 2 EPA ID: Not reported
Trans 2 Name: Not reported
TSDF EPA ID: CAT000613893
Trans Name: Not reported
TSDF Alt EPA ID: Not reported
TSDF Alt Name: Not reported
Waste Code Description: 134 - Aqueous solution with <10% total organic residues
RCRA Code: D039
Meth Code: H01 - Transfer Station
Quantity Tons: 0.084
Waste Quantity: 20
Quantity Unit: G
Additional Code 1: Not reported
Additional Code 2: Not reported
Additional Code 3: Not reported
Additional Code 4: Not reported
Additional Code 5: Not reported

LOS ANGELES CO. HMS:
Name: 14923 PROCTOR AVE WAREHOUSE
Address: 14923 PROCTOR AVE
City,State,Zip: CITY OF INDUSTRY, CA 917463219

LE VAN SPECIALTY CO (Continued) **1000429401**

Region: LA
Permit Category: Not reported
Facility Id: 002600-069885
Facility Type: Not reported
Facility Status: OPEN
Area: 6
Permit Number: Not reported
Permit Status: Not reported

WIP:
Name: LE VAN SPECIALITY COMPANY
Address: 14923 Proctor Ave
City,State,Zip: CITY OF INDUSTRY (CORPORATE NAME INDUSTRY), CA 91746
Region: 4
File Number: 102.0032
File Status: Historical
Staff: ACASTANE
Facility Suite: Not reported

Name: CACIQUE, INC.
Address: 14923 Proctor Ave
City,State,Zip: CITY OF INDUSTRY (CORPORATE NAME INDUSTRY), CA 91745
Region: 4
File Number: 102.0320
File Status: Active
Staff: ACASTANE
Facility Suite: Not reported

CERS:
Name: CACIQUE, INC.
Address: 14923 PROCTOR AVE.
City,State,Zip: CITY OF INDUSTRY, CA 91745
Site ID: 256149
CERS ID: SL603798540
CERS Description: Cleanup Program Site

Affiliation:
Affiliation Type Desc: Regional Board Caseworker
Entity Name: ERRICK LLAMAS - LOS ANGELES RWQCB (REGION 4)
Entity Title: Not reported
Affiliation Address: 320 W 4th Street Suite 200
Affiliation City: LOS ANGELES
Affiliation State: CA
Affiliation Country: Not reported
Affiliation Zip: Not reported
Affiliation Phone: 2135766783

HWTS:
Name: LE VAN SPECIALTY CO
Address: 14923 PROCTOR AVE
Address 2: Not reported
City,State,Zip: CITY OF INDUSTRY, CA 917460000
EPA ID: CAD008252041
Inactive Date: 06/30/2000
Create Date: 07/23/1982

LE VAN SPECIALTY CO (Continued) **1000429401**

Last Act Date:	09/14/2004
Mailing Name:	Not reported
Mailing Address:	14923 PROCTOR AVE PO BOX
Mailing Address 2:	Not reported
Mailing City,State,Zip:	CITY OF INDUSTRY, CA 917460000
Owner Name:	--
Owner Address:	--
Owner Address 2:	Not reported
Owner City,State,Zip:	--, 99 --
Contact Name:	INACTIVE PER UNDELIV SURVEY
Contact Address:	INACT PER NONDEL 00VQ - CR
Contact Address 2:	Not reported
City,State,Zip:	--, 99 --

NAICS:

EPA ID:	CAD008252041
Create Date:	2002-03-14 16:36:26.000
NAICS Code:	3362
NAICS Description:	Motor Vehicle Body and Trailer Manufacturing
Issued EPA ID Date:	1982-07-23 00:00:00
Inactive Date:	2000-06-30 00:00:00
Facility Name:	LE VAN SPECIALTY CO
Facility Address:	14923 PROCTOR AVE
Facility Address 2:	Not reported
Facility City:	CITY OF INDUSTRY
Facility County:	Not reported
Facility State:	CA
Facility Zip:	917460000

X98 **BOB'S MASONRY-LANDSCAPE SUPPLY** **CA CPS-SLIC S106763998**
South **225 S. TURNBULL CANYON RD.** **CA WIP N/A**
1/4-1/2 **CITY OF INDUSTRY, CA 91745**
0.447 mi.
2362 ft. **Site 1 of 4 in cluster X**

Relative:
Lower

Actual:
309 ft.

CPS-SLIC:

Name:	BOB'S MASONRY-LANDSCAPE SUPPLY
Address:	225 S. TURNBULL CANYON RD.
City,State,Zip:	CITY OF INDUSTRY, CA 91745
Region:	STATE
Facility Status:	**Completed - Case Closed**
Status Date:	02/23/1996
Global Id:	T10000014344
Lead Agency:	LOS ANGELES RWQCB (REGION 4)
Lead Agency Case Number:	Not reported
Latitude:	34.0263
Longitude:	-117.96659
Case Type:	Cleanup Program Site
Case Worker:	WIP
Local Agency:	Not reported
RB Case Number:	102.0148
File Location:	Not reported
Potential Media Affected:	Not reported
Potential Contaminants of Concern:	Not reported
Site History:	Not reported

BOB'S MASONRY-LANDSCAPE SUPPLY (Continued) **S106763998**

Click here to access the California GeoTracker records for this facility:

WIP:

Name:	BOB'S MASONRY-LANDSCAPE SUPPLY
Address:	225 S Turnbull Canyon Rd
City,State,Zip:	CITY OF INDUSTRY (CORPORATE NAME INDUSTRY), CA 91745
Region:	4
File Number:	102.0148
File Status:	**Historical**
Staff:	JCL
Facility Suite:	Not reported

X99 **BOB'S MASONRY** **CA LUST** **S103891085**
South **225 TURNBULL CANYON RD S** **CA Cortese** **N/A**
1/4-1/2 **HACIENDA HEIGHTS, CA 91745** **CA CERS**
0.448 mi.
2366 ft. **Site 2 of 4 in cluster X**

Relative: **Lower**

Actual: **309 ft.**

LUST:

Name:	BOB'S MASONRY
Address:	225 TURNBULL CANYON RD S
City,State,Zip:	HACIENDA HEIGHTS, CA 91745
Lead Agency:	LOS ANGELES COUNTY
Case Type:	LUST Cleanup Site
Geo Track:	http://geotracker.waterboards.ca.gov/profile_report.asp?global_id=T0603704331
Global Id:	T0603704331
Latitude:	34.0255491
Longitude:	-117.9663298
Status:	Completed - Case Closed
Status Date:	04/08/1993
Case Worker:	JOA
RB Case Number:	I-15599
Local Agency:	LOS ANGELES COUNTY
File Location:	Not reported
Local Case Number:	Not reported
Potential Media Affect:	Soil
Potential Contaminants of Concern:	Gasoline
Site History:	Not reported

LUST:

Global Id:	T0603704331
Contact Type:	Local Agency Caseworker
Contact Name:	JOHN AWUJO
Organization Name:	LOS ANGELES COUNTY
Address:	900 S FREMONT AVE
City:	ALHAMBRA
Email:	jawujo@dpw.lacounty.gov
Phone Number:	6264583507

Global Id:	T0603704331
Contact Type:	Regional Board Caseworker
Contact Name:	YUE RONG
Organization Name:	LOS ANGELES RWQCB (REGION 4)
Address:	320 W. 4TH ST., SUITE 200
City:	Los Angeles
Email:	yrong@waterboards.ca.gov
Phone Number:	Not reported

BOB'S MASONRY (Continued) **S103891085**

LUST:
Global Id: T0603704331
Action Type: ENFORCEMENT
Date: 04/08/1993
Action: Closure/No Further Action Letter

Global Id: T0603704331
Action Type: Other
Date: 12/10/1990
Action: Leak Discovery

Global Id: T0603704331
Action Type: Other
Date: 12/10/1990
Action: Leak Stopped

Global Id: T0603704331
Action Type: Other
Date: 12/31/1990
Action: Leak Reported

LUST:
Global Id: T0603704331
Status: Open - Case Begin Date
Status Date: 12/10/1990

Global Id: T0603704331
Status: Open - Remediation
Status Date: 04/28/1992

Global Id: T0603704331
Status: Completed - Case Closed
Status Date: 04/08/1993

LUST REG 4:
Region: 4
Regional Board: 04
County: Los Angeles
Facility Id: I-15599
Status: Remediation Plan
Substance: Gasoline
Substance Quantity: Not reported
Local Case No: Not reported
Case Type: Soil
Abatement Method Used at the Site: Not reported
Global ID: T0603704331
W Global ID: Not reported
Staff: UNK
Local Agency: 19000
Cross Street: PROCTOR AVE.
Enforcement Type: 222
Date Leak Discovered: 12/10/1990
Date Leak First Reported: 12/31/1990
Date Leak Record Entered: 1/24/1991
Date Confirmation Began: Not reported

BOB'S MASONRY (Continued) **S103891085**

Date Leak Stopped:	12/10/1990	
Date Case Last Changed on Database:		6/30/1992
Date the Case was Closed:		Not reported
How Leak Discovered:	Tank Closure	
How Leak Stopped:	Not reported	
Cause of Leak:	UNK	
Leak Source:	UNK	
Operator:	STRUIKSMA, BOB	
Water System:	Not reported	
Well Name:	Not reported	
Approx. Dist To Production Well (ft):		2838.971508474622677611809583 1
Source of Cleanup Funding:		UNK
Preliminary Site Assessment Workplan Submitted:		Not reported
Preliminary Site Assessment Began:		Not reported
Pollution Characterization Began:		Not reported
Remediation Plan Submitted:		4/28/1992
Remedial Action Underway:		Not reported
Post Remedial Action Monitoring Began:		Not reported
Enforcement Action Date:		1/1/1965
Historical Max MTBE Date:		Not reported
Hist Max MTBE Conc in Groundwater:		Not reported
Hist Max MTBE Conc in Soil:		Not reported
Significant Interim Remedial Action Taken:		Not reported
GW Qualifier:	Not reported	
Soil Qualifier:	Not reported	
Organization:	Not reported	
Owner Contact:	Not reported	
Responsible Party:	BOB'S MASONRY	
RP Address:	7312 ORANGE THORPE, BUENA PARK, 90620	
Program:	LUST	
Lat/Long:	34.0255491 / -1	
Local Agency Staff:	Not reported	
Beneficial Use:	Not reported	
Priority:	Not reported	
Cleanup Fund Id:	Not reported	
Suspended:	Not reported	
Assigned Name:	Not reported	
Summary:	OLD CASE #012491-20	

CORTESE:

Name:	BOB'S MASONRY
Address:	225 TURNBULL CANYON RD S
City,State,Zip:	HACIENDA HEIGHTS, CA 91745
Region:	CORTESE
Envirostor Id:	Not reported
Global ID:	T0603704331
Site/Facility Type:	LUST CLEANUP SITE
Cleanup Status:	COMPLETED - CASE CLOSED
Status Date:	Not reported
Site Code:	Not reported
Latitude:	Not reported
Longitude:	Not reported
Owner:	Not reported
Enf Type:	Not reported
Swat R:	Not reported
Flag:	active
Order No:	Not reported

BOB'S MASONRY (Continued) **S103891085**

Waste Discharge System No:	Not reported
Effective Date:	Not reported
Region 2:	Not reported
WID Id:	Not reported
Solid Waste Id No:	Not reported
Waste Management Uit Name:	Not reported
File Name:	Active Open

CERS:

Name:	BOB'S MASONRY
Address:	225 TURNBULL CANYON RD S
City,State,Zip:	HACIENDA HEIGHTS, CA 91745
Site ID:	200412
CERS ID:	T0603704331
CERS Description:	Leaking Underground Storage Tank Cleanup Site

Affiliation:

Affiliation Type Desc:	Regional Board Caseworker
Entity Name:	YUE RONG - LOS ANGELES RWQCB (REGION 4)
Entity Title:	Not reported
Affiliation Address:	320 W. 4TH ST., SUITE 200
Affiliation City:	Los Angeles
Affiliation State:	CA
Affiliation Country:	Not reported
Affiliation Zip:	Not reported
Affiliation Phone:	Not reported

Affiliation Type Desc:	Local Agency Caseworker
Entity Name:	JOHN AWUJO - LOS ANGELES COUNTY
Entity Title:	Not reported
Affiliation Address:	900 S FREMONT AVE
Affiliation City:	ALHAMBRA
Affiliation State:	CA
Affiliation Country:	Not reported
Affiliation Zip:	Not reported
Affiliation Phone:	6264583507

X100 **BOB'S MASONRY** **CA HIST CORTESE** **S101296417**
South **225 TURNBULL CNYN** **N/A**
1/4-1/2 **INDUSTRY, CA 91745**
0.451 mi.
2383 ft. **Site 3 of 4 in cluster X**

Relative: HIST CORTESE:
Lower

Actual: edr_fname:	BOB'S MASONRY
309 ft. edr_fadd1:	225 TURNBULL CNYN
City,State,Zip:	INDUSTRY, CA 91745
Region:	CORTESE
Facility County Code:	19
Reg By:	LTNKA
Reg Id:	I-15599

V101 **TREASURE CHEST** **CA CPS-SLIC** **S106103101**
SE **15343 STAFFORD ST** **CA WDS** **N/A**
1/4-1/2 **CITY OF INDUSTRY (CORPORATE NA, CA 91744** **CA WIP**
0.453 mi.
2391 ft. **Site 2 of 2 in cluster V**

Relative:
Higher

Actual:
317 ft.

CPS-SLIC:

Name:	TREASURE CHEST
Address:	15343 STAFFORD ST.
City,State,Zip:	CITY OF INDUSTRY, CA 91744
Region:	STATE
Facility Status:	**Completed - Case Closed**
Status Date:	06/24/1999
Global Id:	T10000014361
Lead Agency:	LOS ANGELES RWQCB (REGION 4)
Lead Agency Case Number:	Not reported
Latitude:	34.02701
Longitude:	-117.96086
Case Type:	Cleanup Program Site
Case Worker:	WIP
Local Agency:	Not reported
RB Case Number:	102.0170
File Location:	Not reported
Potential Media Affected:	Not reported
Potential Contaminants of Concern:	Not reported
Site History:	Not reported

Click here to access the California GeoTracker records for this facility:

WDS:

Name:	VERTIS (TREASURE CHEST)
Address:	15343 Stafford St
City:	CITY OF INDUSTRY (CORPORATE NAME INDUSTRY)
Facility ID:	4 19I015312
Facility Type:	Other - Does not fall into the category of Municipal/Domestic, Industrial, Agricultural or Solid Waste (Class I, II or III)
Facility Status:	Active - Any facility with a continuous or seasonal discharge that is under Waste Discharge Requirements.
NPDES Number:	CAS000001 The 1st 2 characters designate the state. The remaining 7 are assigned by the Regional Board
Subregion:	4
Facility Telephone:	6269688541
Facility Contact:	Robert Palmquist
Agency Name:	ABBEY STREET INVESTMENT CO.
Agency Address:	Not reported
Agency City,St,Zip:	0
Agency Contact:	Not reported
Agency Telephone:	Not reported
Agency Type:	Private
SIC Code:	2752
SIC Code 2:	Not reported
Primary Waste Type:	Designated/Influent or Solid Wastes that pose a significant threat to water quality because of their high concentrations (E.G., BOD, Hardness, TRF, Chloride). 'Manageable' hazardous wastes (E.G., inorganic salts and heavy metals) are included in this category.
Primary Waste:	STORMS
Waste Type2:	Not reported
Waste2:	Stormwater Runoff
Primary Waste Type:	Designated/Influent or Solid Wastes that pose a significant threat to

TREASURE CHEST (Continued) **S106103101**

water quality because of their high concentrations (E.G., BOD, Hardness, TRF, Chloride). 'Manageable' hazardous wastes (E.G., inorganic salts and heavy metals) are included in this category.
Secondary Waste: Not reported
Secondary Waste Type: Not reported
Design Flow: 0
Baseline Flow: 0
Reclamation: No reclamation requirements associated with this facility.
POTW: The facility is not a POTW.
Treat To Water: Minor Threat to Water Quality. A violation of a regional board order should cause a relatively minor impairment of beneficial uses compared to a major or minor threat. Not: All nurds without a TTWQ will be considered a minor threat to water quality unless coded at a higher Level. A Zero (0) may be used to code those NURDS that are found to represent no threat to water quality.
Complexity: Category C - Facilities having no waste treatment systems, such as cooling water dischargers or thosewho must comply through best management practices, facilities with passive waste treatment and disposal systems, such as septic systems with subsurface disposal, or dischargers having waste storage systems with land disposal such as dairy waste ponds.

WIP:
Name: TREASURE CHEST
Address: 15343 Stafford St
City,State,Zip: CITY OF INDUSTRY (CORPORATE NAME INDUSTRY), CA 91744
Region: 4
File Number: 102.0170
File Status: Historical
Staff: DRASMUSS
Facility Suite: Not reported

Y102 **ACORN ENGINEERING COMPANY** **CA Notify 65** **S100178554**
SSW **15125 PROCTOR AVENUE** **N/A**
1/4-1/2 **LA PUENTE, CA 91746**
0.457 mi.
2412 ft. **Site 1 of 2 in cluster Y**

Relative:
Lower

Actual:
307 ft.

NOTIFY 65:
Name: ACORN ENGINEERING COMPANY
Address: 15125 PROCTOR AVENUE
City,State,Zip: LA PUENTE, CA 91746-3327
Date Reported: Not reported
Staff Initials: Not reported
Board File Number: Not reported
Facility Type: Not reported
Discharge Date: Not reported
Issue Date: Not reported
Incident Description: Not reported
Global ID: Not reported
Status: Not reported

Y103
SSW
1/4-1/2
0.457 mi.
2412 ft.

Relative:
Lower

Actual:
307 ft.

ACORN ENGINEERING CO
15125 PROCTOR AVE
INDUSTRY, CA 91746

Site 2 of 2 in cluster Y

CA LUST **1000365164**
CA CPS-SLIC **N/A**
CA CERS HAZ WASTE
CA SWEEPS UST
CA FID UST
CA CERS TANKS
CA ENF
CA HIST CORTESE
CA WIP
CA CERS

LUST REG 4:

Region:	4	
Regional Board:	04	
County:	Los Angeles	
Facility Id:	102.0048	
Status:	Remediation Plan	
Substance:	Solvents	
Substance Quantity:	Not reported	
Local Case No:	1844500	
Case Type:	Groundwater	
Abatement Method Used at the Site:		Not reported
Global ID:	T0603700129	
W Global ID:	Not reported	
Staff:	WIP	
Local Agency:	19000	
Cross Street:	Not reported	
Enforcement Type:	Not reported	
Date Leak Discovered:	Not reported	
Date Leak First Reported:		2/27/1990
Date Leak Record Entered:	5/3/1990	
Date Confirmation Began:	Not reported	
Date Leak Stopped:	Not reported	
Date Case Last Changed on Database:		3/25/1993
Date the Case was Closed:		Not reported
How Leak Discovered:	Not reported	
How Leak Stopped:	Not reported	
Cause of Leak:	Not reported	
Leak Source:	Not reported	
Operator:	OLD CASE #015010	
Water System:	Not reported	
Well Name:	Not reported	
Approx. Dist To Production Well (ft):		2782.7855261774428603263541804
Source of Cleanup Funding:		F
Preliminary Site Assessment Workplan Submitted:		Not reported
Preliminary Site Assessment Began:		Not reported
Pollution Characterization Began:		Not reported
Remediation Plan Submitted:		3/25/1993
Remedial Action Underway:		Not reported
Post Remedial Action Monitoring Began:		Not reported
Enforcement Action Date:		Not reported
Historical Max MTBE Date:		1/1/1965
Hist Max MTBE Conc in Groundwater:		6.5
Hist Max MTBE Conc in Soil:		Not reported
Significant Interim Remedial Action Taken:		Not reported
GW Qualifier:	Not reported	
Soil Qualifier:	Not reported	
Organization:	Not reported	
Owner Contact:	Not reported	

ACORN ENGINEERING CO (Continued) **1000365164**

Responsible Party:	ACORN ENGINEERING
RP Address:	15125 PROCTOR AVE, CITY OF INDUSTRY, CA 91744
Program:	SLIC
Lat/Long:	34.0258231 / -1
Local Agency Staff:	Not reported
Beneficial Use:	Not reported
Priority:	Not reported
Cleanup Fund Id:	Not reported
Suspended:	Not reported
Assigned Name:	Not reported
Summary:	REMEDIATION IN PROGRESS

CPS-SLIC:

Name:	ACORN ENGINEERING
Address:	15125 PROCTOR AVE E
City,State,Zip:	CITY OF INDUSTRY, CA 91744
Region:	STATE
Facility Status:	**Open - Inactive**
Status Date:	01/29/2015
Global Id:	T0603700129
Lead Agency:	LOS ANGELES RWQCB (REGION 4)
Lead Agency Case Number:	Not reported
Latitude:	34.0258231
Longitude:	-117.9683259
Case Type:	Cleanup Program Site
Case Worker:	WIP
Local Agency:	LOS ANGELES COUNTY
RB Case Number:	102.0048
File Location:	Not reported
Potential Media Affected:	Aquifer used for drinking water supply
Potential Contaminants of Concern:	* Solvents
Site History:	Not reported

Click here to access the California GeoTracker records for this facility:

CERS HAZ WASTE:

Name:	ACORN ENGINEERING CO
Address:	15125 PROCTOR AVE
City,State,Zip:	INDUSTRY, CA 91746
Site ID:	384172
CERS ID:	10284595
CERS Description:	Hazardous Waste Generator

SWEEPS UST:

Name:	ACORN ENGINEERING
Address:	15125 PROCTOR AVE
City:	INDUSTRY
Status:	Active
Comp Number:	15010
Number:	9
Board Of Equalization:	44-010494
Referral Date:	11-09-89
Action Date:	11-09-89
Created Date:	11-09-89
Owner Tank Id:	Not reported
SWRCB Tank Id:	19-000-015010-000001

ACORN ENGINEERING CO (Continued) **1000365164**

Tank Status: A
Capacity: 12000
Active Date: 11-09-89
Tank Use: M.V. FUEL
STG: P
Content: REG UNLEADED
Number Of Tanks: 1

CA FID UST:
Facility ID: 19002458
Regulated By: UTNKA
Regulated ID: Not reported
Cortese Code: Not reported
SIC Code: Not reported
Facility Phone: 8183364561
Mail To: Not reported
Mailing Address: 15125 PROCTOR AVE
Mailing Address 2: Not reported
Mailing City,St,Zip: INDUSTRY 91744
Contact: Not reported
Contact Phone: Not reported
DUNs Number: Not reported
NPDES Number: Not reported
EPA ID: Not reported
Comments: Not reported
Status: Active

CERS TANKS:
Name: ACORN ENGINEERING CO
Address: 15125 PROCTOR AVE
City,State,Zip: INDUSTRY, CA 91746
Site ID: 384172
CERS ID: 10284595
CERS Description: Aboveground Petroleum Storage

ENF:
Name: ACORN ENGINEERING COMPANY
Address: 15125 PROCTOR AVENUE
City,State,Zip: CITY OF INDUSTRY, CA
Region: 4
Facility Id: 207033
Agency Name: Acorn Engineering Company
Place Type: Facility
Place Subtype: Not reported
Facility Type: Industrial
Agency Type: Privately-Owned Business
Of Agencies: 1
Place Latitude: Not reported
Place Longitude: Not reported
SIC Code 1: Not reported
SIC Desc 1: Not reported
SIC Code 2: Not reported
SIC Desc 2: Not reported
SIC Code 3: Not reported
SIC Desc 3: Not reported
NAICS Code 1: Not reported

ACORN ENGINEERING CO (Continued) **1000365164**

NAICS Desc 1:	Not reported
NAICS Code 2:	Not reported
NAICS Desc 2:	Not reported
NAICS Code 3:	Not reported
NAICS Desc 3:	Not reported
# Of Places:	1
Source Of Facility:	Reg Meas
Design Flow:	Not reported
Threat To Water Quality:	Not reported
Complexity:	Not reported
Pretreatment:	Not reported
Facility Waste Type:	Not reported
Facility Waste Type 2:	Not reported
Facility Waste Type 3:	Not reported
Facility Waste Type 4:	Not reported
Program:	WIP
Program Category1:	MONITORING
Program Category2:	MONITORING
# Of Programs:	1
WDID:	4B192559N01
Reg Measure Id:	156504
Reg Measure Type:	Unregulated
Region:	4
Order #:	Not reported
Npdes# CA#:	Not reported
Major-Minor:	Not reported
Npdes Type:	Not reported
Reclamation:	Not reported
Dredge Fill Fee:	Not reported
301H:	Not reported
Application Fee Amt Received:	Not reported
Status:	Historical
Status Date:	06/17/2005
Effective Date:	Not reported
Expiration/Review Date:	Not reported
Termination Date:	Not reported
WDR Review - Amend:	Not reported
WDR Review - Revise/Renew:	Not reported
WDR Review - Rescind:	Not reported
WDR Review - No Action Required:	Not reported
WDR Review - Pending:	Not reported
WDR Review - Planned:	Not reported
Status Enrollee:	N
Individual/General:	Not reported
Fee Code:	Not reported
Direction/Voice:	Passive
Enforcement Id(EID):	225998
Region:	4
Order / Resolution Number:	UNKNOWN
Enforcement Action Type:	Clean-up and Abatement Order
Effective Date:	09/01/2005
Adoption/Issuance Date:	Not reported
Achieve Date:	Not reported
Termination Date:	09/01/2005
ACL Issuance Date:	Not reported
EPL Issuance Date:	Not reported
Status:	Historical

ACORN ENGINEERING CO (Continued) **1000365164**

Title:	Enforcement - 4B192559N01
Description:	Not reported
Program:	WIP
Latest Milestone Completion Date:	Not reported
# Of Programs1:	1
Total Assessment Amount:	0
Initial Assessed Amount:	0
Liability $ Amount:	0
Project $ Amount:	0
Liability $ Paid:	0
Project $ Completed:	0
Total $ Paid/Completed Amount:	0

HIST CORTESE:

edr_fname:	ACORN ENGINEERING COMPANY
edr_fadd1:	15125 Proctor Ave
City,State,Zip:	CITY OF INDUSTRY (CO, CA 4-052
Region:	CORTESE
Facility County Code:	19
Reg By:	WBC&D
Reg Id:	4B192559N01

edr_fname:	ACRON ENGINEERING
edr_fadd1:	15125 PROCTOR
City,State,Zip:	INDUSTRY, CA 91744
Region:	CORTESE
Facility County Code:	19
Reg By:	LTNKA
Reg Id:	102.0048

WIP:

Name:	ACORN ENGINEERING COMPANY
Address:	15125 Proctor Ave
City,State,Zip:	CITY OF INDUSTRY (CORPORATE NAME INDUSTRY), CA 91744-0527
Region:	4
File Number:	102.0048
File Status:	**Historical**
Staff:	UNIDENTIFIED
Facility Suite:	Not reported

CERS:

Name:	ACORN ENGINEERING CO
Address:	15125 PROCTOR AVE
City,State,Zip:	INDUSTRY, CA 91746
Site ID:	384172
CERS ID:	10284595
CERS Description:	Chemical Storage Facilities

Violations:

Site ID:	384172
Site Name:	ACORN ENGINEERING CO
Violation Date:	09-13-2017
Citation:	HSC 6.5 25201 - California Health and Safety Code, Chapter 6.5, Section(s) 25201
Violation Description:	Failure to obtain a permit or grant of interim status after generator has accumulated hazardous waste on-site for longer than 90 days.

ACORN ENGINEERING CO (Continued) **1000365164**

Violation Notes:	Returned to compliance on 03/16/2018. OBSERVATION: Maintenance area (2) 55gallon metal drums storing waste antifreeze, Hazardous Waste (HW) labeling affixed, acc date missing CORRECTIVE ACTION: Since the last disposal date and accumulation start date are unknown & the HW may have exceeded 90-day storage after reaching 100Kg (26-gallons), contact a registered hazardous waste transporter to dispose and submit a copy of the manifest/receipt to LACoFD.
Violation Division:	Los Angeles County Fire Department
Violation Program:	HW
Violation Source:	CERS
Site ID:	384172
Site Name:	ACORN ENGINEERING CO
Violation Date:	11-19-2020
Citation:	22 CCR 12 66262.34(f) - California Code of Regulations, Title 22, Chapter 12, Section(s) 66262.34(f)
Violation Description:	Failure to properly label hazardous waste accumulation containers and portable tanks with the following requirements: "Hazardous Waste", name and address of the generator, physical and chemical characteristics of the Hazardous Waste, and starting accumulation date.
Violation Notes:	Returned to compliance on 01/08/2021. OBSERVATION: The following containers of hazardous waste were observed with incomplete or no hazardous waste labels: Small plastic bins containing hazardous waste sandblast dust located underneath sandblaster machines (2) were observed without a proper hazardous waste label. CORRECTIVE ACTION: Submit photos to the CUPA demonstrating that the container listed above has been properly labeled.
Violation Division:	Los Angeles County Fire Department
Violation Program:	HW
Violation Source:	CERS
Site ID:	384172
Site Name:	ACORN ENGINEERING CO
Violation Date:	09-13-2017
Citation:	HSC 6.67 25270.4.5(a) - California Health and Safety Code, Chapter 6.67, Section(s) 25270.4.5(a)
Violation Description:	Failure to implement the SPCC Plan.
Violation Notes:	Returned to compliance on 09/13/2017. OBSERVATION: Failure to implement SPCC. CORRECTIVE ACTION: Implement SPCC.
Violation Division:	Los Angeles County Fire Department
Violation Program:	APSA
Violation Source:	CERS
Site ID:	384172
Site Name:	ACORN ENGINEERING CO
Violation Date:	11-19-2020
Citation:	HSC 6.5 25244.19 - California Health and Safety Code, Chapter 6.5, Section(s) 25244.19
Violation Description:	Failure of a generator to conduct, when required, a source reduction evaluation review and plan every four years, and/or failure of the review and plan to contain all required information.
Violation Notes:	Returned to compliance on 01/08/2021. OBSERVATION: Failure of the Owner/Operator to conduct a source reduction evaluation review and plan every four years, or the review and/or plan failed to contain all required information. Facility’s source reduction review and plan (every 4 yrs.) were not available for review at the time of

ACORN ENGINEERING CO (Continued) **1000365164**

inspection. CORRECTIVE ACTION: Conduct a source reduction evaluation review and plan at this time and every four years thereafter, and ensure review and plan contain all required information. Submit a copy to the CUPA.

Violation Division: Los Angeles County Fire Department
Violation Program: HW
Violation Source: CERS

Site ID: 384172
Site Name: ACORN ENGINEERING CO
Violation Date: 09-13-2017
Citation: HSC 6.5 25244.21 - California Health and Safety Code, Chapter 6.5, Section(s) 25244.21
Violation Description: Failure to adequately complete, and maintain for review, all requirements of the source reduction evaluation review and plan (SB-14).
Violation Notes: Returned to compliance on 09/13/2017. OBSERVATION: A source reduction evaluation review and plan with all the required information has not been completed and maintained for review. CORRECTIVE ACTION: Complete a source reduction report with all the required information and submit a copy to the CUPA.
Violation Division: Los Angeles County Fire Department
Violation Program: HW
Violation Source: CERS

Site ID: 384172
Site Name: ACORN ENGINEERING CO
Violation Date: 09-13-2017
Citation: 22 CCR 15 66265.31 - California Code of Regulations, Title 22, Chapter 15, Section(s) 66265.31
Violation Description: Failure to maintain and operate the facility to minimize the possibility of a fire, explosion, or any unplanned sudden or non-sudden release of hazardous waste or hazardous waste constituents to air, soil, or surface water which could threaten human health or the environment.
Violation Notes: Returned to compliance on 06/17/2019. OBSERVATION: Maintenance Hazardous Waste (HW) storage area - Secondary containment pallets with accumulated waste oil - Waste Oil Tank & New Hydraulic AW450 secondary containment with accumulated waste oil Rear area of facility - (4) plastic bag containing soiled rags CORRECTIVE ACTION: Submit photos/documentation to the CUPA demonstrating the spill has been properly removed and managed.
Violation Division: Los Angeles County Fire Department
Violation Program: HW
Violation Source: CERS

Site ID: 384172
Site Name: ACORN ENGINEERING CO
Violation Date: 09-13-2017
Citation: HSC 6.95 25508(a)(1) - California Health and Safety Code, Chapter 6.95, Section(s) 25508(a)(1)
Violation Description: Failure to annually review and electronically certify that the business plan is complete and accurate on or before the annual due date.
Violation Notes: Returned to compliance on 03/13/2018. OBSERVATION: The Hazardous Materials Business Plan (HMBP) submitted in the California Environmental Reporting System (CERS) on 02/06 & 02/08 2017 were

ACORN ENGINEERING CO (Continued) **1000365164**

reviewed and found to be inaccurate and/or missing information G Site map missing information per HSC 25505(a)2: Site map must have all of the following: contains north orientation, loading areas, internal roads, adjacent streets, storm and sewer drains, access and exit points, emergency shutoffs, evacuation staging areas, hazardous material handling and storage areas, and emergency response equipment. Please revise your map and verify it has all the requirements per HSC 25505(a)2 G Hazardous Materials inventories not accurate: Disclose all chemicals at or above 55gallons, 500lbs and/or 200cuft. Include ALL petroleum storage that is regulated under the Aboveground Petroleum Storage Act (APSA). G CERS Consolidated Emergency Response/Contingency Plan missing information. Verify all sections of the template are [Truncated]

Violation Division: Los Angeles County Fire Department
Violation Program: HMRRP
Violation Source: CERS

Site ID: 384172
Site Name: ACORN ENGINEERING CO
Violation Date: 11-19-2020
Citation: HSC 6.67 25270.4.5(a) - California Health and Safety Code, Chapter 6.67, Section(s) 25270.4.5(a)
Violation Description: Failure to conduct spill prevention briefing for oil-handling personnel at least once a year to assure adequate understanding of the SPCC Plan.
Violation Notes: Returned to compliance on 01/08/2021. OBSERVATION: Failure to conduct spill prevention briefings at least once a year, or failure to highlight or describe one or more of the following: Known discharges or failures; Malfunctioning components; Recently developed precautionary measures. Facility's annual spill prevention briefing/training records were not available on site for review at the time of inspection. CORRECTIVE ACTION: Conduct spill prevention briefings annually. Provide compliance verification.
Violation Division: Los Angeles County Fire Department
Violation Program: APSA
Violation Source: CERS

Site ID: 384172
Site Name: ACORN ENGINEERING CO
Violation Date: 11-19-2020
Citation: HSC 6.67 25270.4.5(a) - California Health and Safety Code, Chapter 6.67, Section(s) 25270.4.5(a)
Violation Description: Failure to comply with one or more of the following requirements: 1. Have record of inspections and tests, including integrity tests, signed by the appropriate supervisor or inspector. 2. Keep written procedures and records of inspections and tests, including integrity tests, for at least three years. 3. Keep comparison records.
Violation Notes: Returned to compliance on 01/08/2021. OBSERVATION: Failure to comply with one or more of the following requirements: 1. Have record of inspections and tests, including integrity tests, signed by the appropriate supervisor or inspector. 2. Keep written procedures and records of inspections and tests, including integrity tests, for at least three years. 3. Keep comparison records for bulk storage containers subject to 40 CFR 112.8(c)(6). Facility's weekly routine inspection records pertaining to facility's SPCC Plan were not available on site for review at the time of inspection. CORRECTIVE ACTION: Keep written inspection procedures, records of inspections and

ACORN ENGINEERING CO (Continued) **1000365164**

testing, signed by appropriate supervisor/inspector, for at least 3 years.
Violation Division: Los Angeles County Fire Department
Violation Program: APSA
Violation Source: CERS

Site ID: 384172
Site Name: ACORN ENGINEERING CO
Violation Date: 09-13-2017
Citation: 22 CCR 15 66265.174 - California Code of Regulations, Title 22, Chapter 15, Section(s) 66265.174
Violation Description: Failure to inspect weekly, areas where hazardous waste containers are stored or transferred. The owner or operator shall look for leaking containers and for deterioration of containers and the containment system caused by corrosion or other factors.
Violation Notes: Returned to compliance on 09/25/2017. OBSERVATION: Hazardous Waste (HW) storage areas are not being inspected weekly. CORRECTIVE ACTION: Submit a copy of the inspection log to the CUPA demonstrating that the hazardous waste storage area is being inspected weekly.
Violation Division: Los Angeles County Fire Department
Violation Program: HW
Violation Source: CERS

Site ID: 384172
Site Name: ACORN ENGINEERING CO
Violation Date: 11-19-2020
Citation: 22 CCR 15 66265.16 - California Code of Regulations, Title 22, Chapter 15, Section(s) 66265.16
Violation Description: Failure to provide employees with hazardous waste training program of class room instructions or on-the-job training within the first six months after the date of their employment or assignment to a facility, or to a new position at a facility and annually thereafter. Training records on current personnel shall be kept until closure of the facility and for former employees the record shall be kept for at least three years from the date the employee last worked at the facility. The records shall include the following: the job title for each position at the facility related to hazardous waste management, and the name of the employee filling each job; a written job description for each position, duties of facility personnel assigned to each position, and a written description of the type and amount of both introductory and continuing training that will be given to each person filling a position.
Violation Notes: Returned to compliance on 01/08/2021. OBSERVATION: Documented training of personnel was not available at the time of inspection. Facility's annual hazardous waste training records were not available on site for review at the time of inspection. CORRECTIVE ACTION: Locate training documentation or conduct training with applicable personnel and document it. Submit a copy of the training documentation to the CUPA.
Violation Division: Los Angeles County Fire Department
Violation Program: HW
Violation Source: CERS

Site ID: 384172
Site Name: ACORN ENGINEERING CO
Violation Date: 09-13-2017
Citation: 22 CCR 15 66265.16 - California Code of Regulations, Title 22, Chapter 15, Section(s) 66265.16

ACORN ENGINEERING CO (Continued) **1000365164**

Violation Description:	Failure to provide employees with hazardous waste training within the first six months after the date of their employment or assignment to a facility, or to a new position at a facility and annually thereafter. Training records on current personnel shall be kept until closure of the facility and for former employees the record shall be kept for at least three years from the date the employee last worked at the facility.
Violation Notes:	Returned to compliance on 11/05/2017. OBSERVATION: Hazardous Waste (HW) employee training records per 22 CCR 66265.16 was not available for review at time of inspection. CORRECTIVE ACTION: As a Large Quantity Hazardous Waste Generator, employee training must be done per 22 CCR 66265.16. All employees shall be trained within six months of assignment and take part in an annual review of the initial training received. The owner or operator shall maintain the following documents and records at the facility: 1) The job title for each position at the facility related to hazardous waste management, and the name of each employee filling each job 2) Written job description for each position listed above 3) Written description of the type and amount of both introductory and continuing training that will be given to each person filing positions listed in a) above 4) Records that document that the training has been given to and completed by facility personnel. At a minimum, the training program shall be [Truncated]
Violation Division:	Los Angeles County Fire Department
Violation Program:	HW
Violation Source:	CERS
Site ID:	384172
Site Name:	ACORN ENGINEERING CO
Violation Date:	11-19-2020
Citation:	22 CCR 15 66265.173 - California Code of Regulations, Title 22, Chapter 15, Section(s) 66265.173
Violation Description:	Failure to meet the following container management requirements: (a) A container holding hazardous waste must always be closed during storage, except when it is necessary to add or remove waste. (b) A container holding hazardous waste must not be opened, handled, or stored in a manner which may rupture the container or cause it to leak.
Violation Notes:	Returned to compliance on 01/08/2021. OBSERVATION: Small plastic bins containing hazardous waste sandblast dust located underneath sandblaster machines (2) were observed open. CORRECTIVE ACTION: Submit photos to the CUPA demonstrating that the container listed above has been properly closed.
Violation Division:	Los Angeles County Fire Department
Violation Program:	HW
Violation Source:	CERS
Site ID:	384172
Site Name:	ACORN ENGINEERING CO
Violation Date:	09-13-2017
Citation:	HSC 6.5 25244.19 - California Health and Safety Code, Chapter 6.5, Section(s) 25244.19
Violation Description:	Failure of a generator to conduct, when required, a source reduction evaluation review and plan every four years, and/or failure of the review and plan to contain all required information.
Violation Notes:	Returned to compliance on 09/13/2017. OBSERVATION: Failure of the Owner/Operator to conduct a source reduction evaluation review and plan every four years, or the review and/or plan failed to contain all

ACORN ENGINEERING CO (Continued) **1000365164**

required information. CORRECTIVE ACTION: Conduct a source reduction evaluation review and plan at this time and every four years thereafter, and ensure review and plan contain all required information. Submit a copy to the CUPA.

Violation Division: Los Angeles County Fire Department
Violation Program: HW
Violation Source: CERS

Site ID: 384172
Site Name: ACORN ENGINEERING CO
Violation Date: 09-13-2017
Citation: 22 CCR 12 66262.34(f) - California Code of Regulations, Title 22, Chapter 12, Section(s) 66262.34(f)
Violation Description: Failure to properly label hazardous waste accumulation containers and portable tanks with the following requirements: "Hazardous Waste", name and address of the generator, physical and chemical characteristics of the Hazardous Waste, and starting accumulation date.
Violation Notes: Returned to compliance on 09/13/2017. OBSERVATION: Rear area The following container were found with Hazardous Waste labeling missing accumulations start dates - (1) 55-gallon metal drum storing waste grinding dust - (1) 55-gallon poly drum storing oil-water - (1) 55-gallon metal drum storing paint related liquid waste - (1) 55-gallon metal drum storing flammable solids - (1) Cubic Yard Bin storing waste grinding dust - (2) Cubic Yard Bin storing saw-dust - (1) 55-gallon metal drum storing oily-debris (oily-diapers) CORRECTIVE ACTION: The following information must be clearly marked on each container and tank holding a hazardous waste: G The words G HAZARDOUS WASTEG G The accumulation start date for the waste (i.e. the date waste was first placed in the container). This date must be visible for inspection. G The composition of the waste; G The physical state of the waste (i.e. solid or liquid); G The hazardous properties of the waste (i.e. flammable, corrosive, reactive, toxic); G The name of [Truncated]
Violation Division: Los Angeles County Fire Department
Violation Program: HW
Violation Source: CERS

Site ID: 384172
Site Name: ACORN ENGINEERING CO
Violation Date: 09-13-2017
Citation: 22 CCR 31 67100.9 - California Code of Regulations, Title 22, Chapter 31, Section(s) 67100.9
Violation Description: Failure of a large quantity generator to prepare a summary progress report every four years, using DTSCG s Form # 1262 (3/99) titled "Summary Progress Report".
Violation Notes: Returned to compliance on 09/13/2017. OBSERVATION: The generator failed to prepare a summary progress report every four years. CORRECTIVE ACTION: Prepare a summary progress report and submit a copy to the CUPA.
Violation Division: Los Angeles County Fire Department
Violation Program: HW
Violation Source: CERS

Site ID: 384172
Site Name: ACORN ENGINEERING CO
Violation Date: 11-19-2020

ACORN ENGINEERING CO (Continued) **1000365164**

Citation:	HSC 6.5 Multiple - California Health and Safety Code, Chapter 6.5, Section(s) Multiple
Violation Description:	Hazardous Waste Generator Program - Release/Leaks/Spills - General
Violation Notes:	Returned to compliance on 01/08/2021. OBSERVATION: Immediately clean-up all releases, leaks, and spills. Observed hazardous waste sandblast dust on ground near a sandblast machine located outside of facility. CORRECTIVE ACTION: Submit a photo to the CUPA demonstrating that the area listed above has been properly cleaned .
Violation Division:	Los Angeles County Fire Department
Violation Program:	HW
Violation Source:	CERS
Site ID:	384172
Site Name:	ACORN ENGINEERING CO
Violation Date:	09-13-2017
Citation:	22 CCR 15 66265.192(a) - California Code of Regulations, Title 22, Chapter 15, Section(s) 66265.192(a)
Violation Description:	Failure to obtain and maintain a written assessment reviewed and certified by an independent, qualified, professional engineer prior to placing the tank system in service. The written assessment shall state that, the new hazardous waste tank system has sufficient structural integrity, is acceptable for the transferring, storing and treating of hazardous waste, and that the tanks and containment system including the foundation, structural support, seams, connections, and pressure controls (if applicable) are suitably designed to meet the regulation.
Violation Notes:	Returned to compliance on 06/17/2019. OBSERVATION: A written hazardous waste tank assessment was not available for review for the 355-gallon Aboveground Storage Tank labeled "WASTE OIL". CORRECTIVE ACTION: Locate a copy or obtain a written hazardous waste tank system assessment for the 355-gallon AST labeled "WASTE OIL" in accordance with 22 CCR 15 66265.192 and submit a copy to the CUPA.
Violation Division:	Los Angeles County Fire Department
Violation Program:	HW
Violation Source:	CERS
Site ID:	384172
Site Name:	ACORN ENGINEERING CO
Violation Date:	09-13-2017
Citation:	Un-Specified
Violation Description:	APSA Program - Administration/Documentation - General Local Ordinance
Violation Notes:	Returned to compliance on 09/13/2017. OBSERVATION: Owner/Operator failed to obtain or maintain an active permit. CORRECTIVE ACTION: Every business or business concern within the jurisdiction of the LACoCUPA and subject to one or more of the program elements shall be required to apply for, pay the permit fees, and obtain from the LACoCUPA a unified program facility permit for the program elements applicable to such facility prior to the commencement of any business or activity related to any of the program elements. The permit required under this section shall be posted and conspicuously displayed at the location falling under the requirements of this chapter. Every person, business, or business concern within the jurisdiction of the LACoCUPA and subject to the requirements of one or more of the program elements shall be required to pay the applicable annual fees and any applicable late payment penalty and apply for and obtain from the LACoCUPA a unified program facility permit for the program elements [Truncated]
Violation Division:	Los Angeles County Fire Department

ACORN ENGINEERING CO (Continued) **1000365164**

Violation Program: APSA
Violation Source: CERS

Site ID: 384172
Site Name: ACORN ENGINEERING CO
Violation Date: 11-19-2020
Citation: HSC 6.67 25270.4.5 (a) - California Health and Safety Code, Chapter 6.67 , Section(s) 25270.4.5 (a)
Violation Description: Failure to have management or a professional engineer certify the SPCC Plan and comply with certification requirements at a qualified facility.
Violation Notes: Returned to compliance on 01/08/2021. OBSERATION: SPCC Plan has not been properly certified by management or professional engineer. Facility's Tier 1 Qualified Facility SPCC Plan dated 8/12/2020 was not signed by management. CORRECTIVE ACTION: Facility must certify or have professional engineer certify the SPCC Plan.
Violation Division: Los Angeles County Fire Department
Violation Program: APSA
Violation Source: CERS

Site ID: 384172
Site Name: ACORN ENGINEERING CO
Violation Date: 11-18-2020
Citation: HSC 6.95 25508.2 - California Health and Safety Code, Chapter 6.95, Section(s) 25508.2
Violation Description: Failure to annually review and electronically certify that the business plan is complete and accurate on or before the annual due date.
Violation Notes: Returned to compliance on 01/22/2021. OBSERVATION: The business failed to electronically submit and certify that the business plan is complete, accurate, and in compliance with EPCRA on or before the annual due date. 2020 California Environmental Reporting System (CERS) submittal was missing/inaccurate; Reviewed CERS submittals submitted on 9/4/2020 and found the following needed to be addressed: - Not using the most up-to-date form to complete facilityG s Consolidated Emergency Response / Contingency Plan (CER/CP); Old CER/CP form was used - please use attached Rev. 03/07/17 CER/CP form; - Inaccurate quantities of hazardous materials reported on the hazardous materials and waste inventory matrix report; - Failure to check the applicable new Federal Hazard Categories (24) on your reported chemical(s) and hazardous wastes; CORRECTIVE ACTION: Electronically submit and certify that the business plan is complete, accurate, and in compliance with EPCRA on or before the [Truncated]
Violation Division: Los Angeles County Fire Department
Violation Program: HMRRP
Violation Source: CERS

Site ID: 384172
Site Name: ACORN ENGINEERING CO
Violation Date: 09-13-2017
Citation: 22 CCR 15 66265.195(c) - California Code of Regulations, Title 22, Chapter 15, Section(s) 66265.195(c)
Violation Description: Failure to conduct and document inspections of hazardous waste tank systems each operating day and retain records of those inspections at the facility.
Violation Notes: Returned to compliance on 09/25/2017. OBSERVATION: Daily inspections of the used oil tank are not being documented. CORRECTIVE ACTION:

ACORN ENGINEERING CO (Continued) **1000365164**

Submit documentation to the CUPA demonstrating that the used oil tank is being properly inspected and documented.
Violation Division: Los Angeles County Fire Department
Violation Program: HW
Violation Source: CERS

Site ID: 384172
Site Name: ACORN ENGINEERING CO
Violation Date: 11-19-2020
Citation: 22 CCR 31 67100.9 - California Code of Regulations, Title 22, Chapter 31, Section(s) 67100.9
Violation Description: Failure of a large quantity generator to prepare a summary progress report every four years, using DTSCG s Form # 1262 (3/99) titled "Summary Progress Report".
Violation Notes: Returned to compliance on 01/08/2021. OBSERVATION: The generator failed to prepare a summary progress report every four years. Facility's summary progress report (every 4 yrs.) was not available for review at the time of inspection. CORRECTIVE ACTION: Prepare a summary progress report and submit a copy to the CUPA.
Violation Division: Los Angeles County Fire Department
Violation Program: HW
Violation Source: CERS

Site ID: 384172
Site Name: ACORN ENGINEERING CO
Violation Date: 09-13-2017
Citation: HSC 6.67 25270.4.5(a) - California Health and Safety Code, Chapter 6.67, Section(s) 25270.4.5(a)
Violation Description: Failure to prepare and implement a Spill Prevention Control and Countermeasure (SPCC) Plan.
Violation Notes: Returned to compliance on 09/13/2017. OBSERVATION: Failure to prepare SPCC. CORRECTIVE ACTION: Prepare SPCC.
Violation Division: Los Angeles County Fire Department
Violation Program: APSA
Violation Source: CERS

Site ID: 384172
Site Name: ACORN ENGINEERING CO
Violation Date: 11-19-2020
Citation: HSC 6.5 25244.21 - California Health and Safety Code, Chapter 6.5, Section(s) 25244.21
Violation Description: Failure to adequately complete, and maintain for review, all requirements of the source reduction evaluation review and plan (SB-14).
Violation Notes: Returned to compliance on 01/08/2021. OBSERVATION: A source reduction evaluation review and plan with all the required information has not been completed and maintained for review. Facility's COMPLETED source reduction review and plan (every 4 yrs.) were not available for review at the time of inspection. CORRECTIVE ACTION: Complete a source reduction report with all the required information and submit a copy to the CUPA.
Violation Division: Los Angeles County Fire Department
Violation Program: HW
Violation Source: CERS

Evaluation:
Eval General Type: Compliance Evaluation Inspection

ACORN ENGINEERING CO (Continued) **1000365164**

Eval Date: 07-31-2013
Violations Found: No
Eval Type: Routine done by local agency
Eval Notes: Not reported
Eval Division: Los Angeles County Fire Department
Eval Program: HMRRP
Eval Source: CERS

Eval General Type: Compliance Evaluation Inspection
Eval Date: 07-31-2013
Violations Found: No
Eval Type: Routine done by local agency
Eval Notes: Not reported
Eval Division: Los Angeles County Fire Department
Eval Program: HW
Eval Source: CERS

Eval General Type: Compliance Evaluation Inspection
Eval Date: 07-31-2013
Violations Found: Yes
Eval Type: Routine done by local agency
Eval Notes: Inspected by A. De Silva Consent given by Karl Diller
Eval Division: Los Angeles County Fire Department
Eval Program: HMRRP
Eval Source: CERS

Eval General Type: Compliance Evaluation Inspection
Eval Date: 07-31-2013
Violations Found: Yes
Eval Type: Routine done by local agency
Eval Notes: Inspected by A. De Silva Consent given by Karl Diller
Eval Division: Los Angeles County Fire Department
Eval Program: HW
Eval Source: CERS

Eval General Type: Compliance Evaluation Inspection
Eval Date: 09-13-2017
Violations Found: Yes
Eval Type: Routine done by local agency
Eval Notes: ACILITIES MAINTENANCE SUPERVISOR
Eval Division: Los Angeles County Fire Department
Eval Program: APSA
Eval Source: CERS

Eval General Type: Compliance Evaluation Inspection
Eval Date: 09-13-2017
Violations Found: Yes
Eval Type: Routine done by local agency
Eval Notes: RAYMOND LEWIS, FACILITIES MAINTENANCE SUPERVISOR
Eval Division: Los Angeles County Fire Department
Eval Program: HMRRP
Eval Source: CERS

Eval General Type: Compliance Evaluation Inspection
Eval Date: 09-13-2017
Violations Found: Yes
Eval Type: Routine done by local agency

ACORN ENGINEERING CO (Continued) **1000365164**

Eval Notes: RAYMOND LEWIS, FACILITIES MAINTENANCE SUPERVISOR
Eval Division: Los Angeles County Fire Department
Eval Program: HW
Eval Source: CERS

Eval General Type: Compliance Evaluation Inspection
Eval Date: 11-16-2020
Violations Found: Yes
Eval Type: Routine done by local agency
Eval Notes: James Engman, EHS
Eval Division: Los Angeles County Fire Department
Eval Program: APSA
Eval Source: CERS

Eval General Type: Compliance Evaluation Inspection
Eval Date: 11-16-2020
Violations Found: Yes
Eval Type: Routine done by local agency
Eval Notes: James Engman, EHS
Eval Division: Los Angeles County Fire Department
Eval Program: HMRRP
Eval Source: CERS

Eval General Type: Compliance Evaluation Inspection
Eval Date: 11-16-2020
Violations Found: Yes
Eval Type: Routine done by local agency
Eval Notes: James Engman, EHS
Eval Division: Los Angeles County Fire Department
Eval Program: HW
Eval Source: CERS

Affiliation:
Affiliation Type Desc: Environmental Contact
Entity Name: JIM ENGMAN
Entity Title: Not reported
Affiliation Address: P.O. BOX 3527
Affiliation City: INDUSTRY
Affiliation State: CA
Affiliation Country: Not reported
Affiliation Zip: 91744
Affiliation Phone: Not reported

Affiliation Type Desc: Facility Mailing Address
Entity Name: Mailing Address
Entity Title: Not reported
Affiliation Address: P.O BOX 3527
Affiliation City: INDUSTRY
Affiliation State: CA
Affiliation Country: Not reported
Affiliation Zip: 91744
Affiliation Phone: Not reported

Affiliation Type Desc: Operator
Entity Name: WALTER HAFNER
Entity Title: Not reported
Affiliation Address: Not reported

ACORN ENGINEERING CO (Continued) **1000365164**

Affiliation City:	Not reported
Affiliation State:	Not reported
Affiliation Country:	Not reported
Affiliation Zip:	Not reported
Affiliation Phone:	(626) 336-4561
Affiliation Type Desc:	CUPA District
Entity Name:	Los Angeles County Fire
Entity Title:	Not reported
Affiliation Address:	5825 Rickenbacker Road
Affiliation City:	Commerce
Affiliation State:	CA
Affiliation Country:	Not reported
Affiliation Zip:	90040-3027
Affiliation Phone:	(323) 890-4000
Affiliation Type Desc:	Legal Owner
Entity Name:	ACORN ENGINEERING CO
Entity Title:	Not reported
Affiliation Address:	P.O BOX 3527
Affiliation City:	INDUSTRY
Affiliation State:	CA
Affiliation Country:	United States
Affiliation Zip:	91744
Affiliation Phone:	(626) 336-4561
Affiliation Type Desc:	Parent Corporation
Entity Name:	ACORN ENGINEERING CO
Entity Title:	Not reported
Affiliation Address:	Not reported
Affiliation City:	Not reported
Affiliation State:	Not reported
Affiliation Country:	Not reported
Affiliation Zip:	Not reported
Affiliation Phone:	Not reported
Affiliation Type Desc:	Property Owner
Entity Name:	DON MORRIS
Entity Title:	Not reported
Affiliation Address:	P.O BOX 3527
Affiliation City:	INDUSTRY
Affiliation State:	CA
Affiliation Country:	United States
Affiliation Zip:	91744
Affiliation Phone:	(626) 336-4567
Affiliation Type Desc:	Document Preparer
Entity Name:	JIM ENGMAN
Entity Title:	Not reported
Affiliation Address:	Not reported
Affiliation City:	Not reported
Affiliation State:	Not reported
Affiliation Country:	Not reported
Affiliation Zip:	Not reported
Affiliation Phone:	Not reported
Affiliation Type Desc:	Identification Signer

ACORN ENGINEERING CO (Continued) **1000365164**

Entity Name: WALTER HAFNER
Entity Title: VP OF MFG
Affiliation Address: Not reported
Affiliation City: Not reported
Affiliation State: Not reported
Affiliation Country: Not reported
Affiliation Zip: Not reported
Affiliation Phone: Not reported

Name: ACORN ENGINEERING
Address: 15125 PROCTOR AVE E
City,State,Zip: CITY OF INDUSTRY, CA 91744
Site ID: 187612
CERS ID: T0603700129
CERS Description: Cleanup Program Site

Affiliation:
Affiliation Type Desc: Local Agency Caseworker
Entity Name: JOHN AWUJO - LOS ANGELES COUNTY
Entity Title: Not reported
Affiliation Address: 900 S FREMONT AVE
Affiliation City: ALHAMBRA
Affiliation State: CA
Affiliation Country: Not reported
Affiliation Zip: Not reported
Affiliation Phone: 6264583507

Affiliation Type Desc: Regional Board Caseworker
Entity Name: WELL INVESTIGATION PROGRAM - LOS ANGELES RWQCB (REGION 4)
Entity Title: Not reported
Affiliation Address: 320 W. 4TH ST., SUITE 200
Affiliation City: LOS ANGELES
Affiliation State: CA
Affiliation Country: Not reported
Affiliation Zip: Not reported
Affiliation Phone: Not reported

104
NW
1/4-1/2
0.458 mi.
2419 ft.

SCOTT-CAUDILL LUMBER CO., INC.
14624 E. NELSON AVE.
CITY OF INDUSTRY, CA 91744

CA CPS-SLIC **S102062992**
CA SWEEPS UST **N/A**

Relative:
Lower

Actual:
307 ft.

CPS-SLIC:
Name: SCOTT-CAUDILL LUMBER CO., INC.
Address: 14624 E. NELSON AVE.
City,State,Zip: CITY OF INDUSTRY, CA 91744
Region: STATE
Facility Status: **Completed - Case Closed**
Status Date: 09/07/1990
Global Id: T10000014415
Lead Agency: LOS ANGELES RWQCB (REGION 4)
Lead Agency Case Number: Not reported
Latitude: 34.03435
Longitude: -117.97292
Case Type: Cleanup Program Site

SCOTT-CAUDILL LUMBER CO., INC. (Continued) **S102062992**

Case Worker:	WIP
Local Agency:	Not reported
RB Case Number:	102.0231
File Location:	Not reported
Potential Media Affected:	Not reported
Potential Contaminants of Concern:	Not reported
Site History:	Not reported

Click here to access the California GeoTracker records for this facility:

SWEEPS UST:

Name:	SCOTT CAUDILL LUMBER COMPANY
Address:	14624 E NELSON AVE
City:	INDUSTRY
Status:	Not reported
Comp Number:	13029
Number:	Not reported
Board Of Equalization:	44-010021
Referral Date:	Not reported
Action Date:	Not reported
Created Date:	Not reported
Owner Tank Id:	Not reported
SWRCB Tank Id:	19-000-013029-000001
Tank Status:	Not reported
Capacity:	6000
Active Date:	Not reported
Tank Use:	M.V. FUEL
STG:	PRODUCT
Content:	REG UNLEADED
Number Of Tanks:	1

105
SW
1/4-1/2
0.459 mi.
2421 ft.

Relative:
Lower

Actual:
305 ft.

E W SMITH CHEMICAL COMPANY
15020 PROCTOR AVE E
INDUSTRY, CA 91746

CA LUST **S101583384**
CA SWEEPS UST **N/A**
CA FID UST
CA Cortese
CA HIST CORTESE
CA LOS ANGELES CO. HMS
CA WIP
CA CIWQS
CA CERS

LUST:

Name:	E W SMITH CHEMICAL COMPANY
Address:	15020 PROCTOR AVE E
City,State,Zip:	INDUSTRY, CA 91746
Lead Agency:	LOS ANGELES RWQCB (REGION 4)
Case Type:	LUST Cleanup Site
Geo Track:	http://geotracker.waterboards.ca.gov/profile_report.asp?global_id=T0603700123
Global Id:	T0603700123
Latitude:	34.026535
Longitude:	-117.970394
Status:	Completed - Case Closed
Status Date:	05/31/1995
Case Worker:	YR
RB Case Number:	102.0016
Local Agency:	LOS ANGELES COUNTY
File Location:	Not reported

E W SMITH CHEMICAL COMPANY (Continued) **S101583384**

Local Case Number: Not reported
Potential Media Affect: Aquifer used for drinking water supply
Potential Contaminants of Concern: * Solvents
Site History: Not reported

LUST:
Global Id: T0603700123
Contact Type: Local Agency Caseworker
Contact Name: JOHN AWUJO
Organization Name: LOS ANGELES COUNTY
Address: 900 S FREMONT AVE
City: ALHAMBRA
Email: jawujo@dpw.lacounty.gov
Phone Number: 6264583507

Global Id: T0603700123
Contact Type: Regional Board Caseworker
Contact Name: YUE RONG
Organization Name: LOS ANGELES RWQCB (REGION 4)
Address: 320 W. 4TH ST., SUITE 200
City: Los Angeles
Email: yrong@waterboards.ca.gov
Phone Number: Not reported

LUST:
Global Id: T0603700123
Action Type: ENFORCEMENT
Date: 12/01/1995
Action: Closure/No Further Action Letter

Global Id: T0603700123
Action Type: Other
Date: 04/06/1992
Action: Leak Discovery

Global Id: T0603700123
Action Type: Other
Date: 05/14/1992
Action: Leak Reported

LUST:
Global Id: T0603700123
Status: Open - Case Begin Date
Status Date: 02/19/1992

Global Id: T0603700123
Status: Open - Site Assessment
Status Date: 02/19/1992

Global Id: T0603700123
Status: Completed - Case Closed
Status Date: 05/31/1995

LUST REG 4:
Region: 4

E W SMITH CHEMICAL COMPANY (Continued) **S101583384**

Regional Board:	04	
County:	Los Angeles	
Facility Id:	102.0016	
Status:	Case Closed	
Substance:	Solvents	
Substance Quantity:	Not reported	
Local Case No:	Not reported	
Case Type:	Groundwater	
Abatement Method Used at the Site:		Not reported
Global ID:	T0603700123	
W Global ID:	Not reported	
Staff:	UNK	
Local Agency:	19000	
Cross Street:	009TH AVE	
Enforcement Type:	Not reported	
Date Leak Discovered:	4/6/1992	
Date Leak First Reported:		5/14/1992
Date Leak Record Entered:	5/26/1992	
Date Confirmation Began:	Not reported	
Date Leak Stopped:	Not reported	
Date Case Last Changed on Database:		5/31/1995
Date the Case was Closed:		5/31/1995
How Leak Discovered:	Tank Closure	
How Leak Stopped:	Not reported	
Cause of Leak:	UNK	
Leak Source:	Tank	
Operator:	CARTWRIGHT, ROBERT	
Water System:	Not reported	
Well Name:	Not reported	
Approx. Dist To Production Well (ft):		2584.155713920118170020352413 2
Source of Cleanup Funding:		Tank
Preliminary Site Assessment Workplan Submitted:		2/19/1992
Preliminary Site Assessment Began:		2/19/1992
Pollution Characterization Began:		Not reported
Remediation Plan Submitted:		Not reported
Remedial Action Underway:		Not reported
Post Remedial Action Monitoring Began:		Not reported
Enforcement Action Date:		Not reported
Historical Max MTBE Date:		Not reported
Hist Max MTBE Conc in Groundwater:		Not reported
Hist Max MTBE Conc in Soil:		Not reported
Significant Interim Remedial Action Taken:		Not reported
GW Qualifier:	Not reported	
Soil Qualifier:	Not reported	
Organization:	Not reported	
Owner Contact:	Not reported	
Responsible Party:	E.W. SMITH CHEMICAL CO.	
RP Address:	15020 PROCTOR AVE E INDUSTRY 91746	
Program:	LUST	
Lat/Long:	34.026914 / -1	
Local Agency Staff:	Not reported	
Beneficial Use:	Not reported	
Priority:	Not reported	
Cleanup Fund Id:	Not reported	
Suspended:	Not reported	
Assigned Name:	Not reported	
Summary:	WIP STILL WORKING ON SOLVENT CONTAMINATION AT THIS SITE.	

E W SMITH CHEMICAL COMPANY (Continued) **S101583384**

SWEEPS UST:
Name: E W SMITH CHEMICAL CO
Address: 15020 E PROCTOR AVE
City: CITY OF INDUSTRY
Status: Not reported
Comp Number: 3446
Number: Not reported
Board Of Equalization: 44-067889
Referral Date: Not reported
Action Date: Not reported
Created Date: Not reported
Owner Tank Id: Not reported
SWRCB Tank Id: 19-000-003446-000001
Tank Status: Not reported
Capacity: 1000
Active Date: Not reported
Tank Use: M.V. FUEL
STG: PRODUCT
Content: REG UNLEADED
Number Of Tanks: 1

CA FID UST:
Facility ID: 19003574
Regulated By: UTNKI
Regulated ID: Not reported
Cortese Code: Not reported
SIC Code: Not reported
Facility Phone: 8183335205
Mail To: Not reported
Mailing Address: 15020 E PROCTOR AVE
Mailing Address 2: Not reported
Mailing City,St,Zip: CITY OF INDUSTRY 91746
Contact: Not reported
Contact Phone: Not reported
DUNs Number: Not reported
NPDES Number: Not reported
EPA ID: Not reported
Comments: Not reported
Status: Inactive

CORTESE:
Name: E W SMITH CHEMICAL COMPANY
Address: 15020 PROCTOR AVE E
City,State,Zip: INDUSTRY, CA 91746
Region: CORTESE
Envirostor Id: Not reported
Global ID: T0603700123
Site/Facility Type: LUST CLEANUP SITE
Cleanup Status: COMPLETED - CASE CLOSED
Status Date: Not reported
Site Code: Not reported
Latitude: Not reported
Longitude: Not reported
Owner: Not reported
Enf Type: Not reported
Swat R: Not reported

E W SMITH CHEMICAL COMPANY (Continued) **S101583384**

Flag:	active
Order No:	Not reported
Waste Discharge System No:	Not reported
Effective Date:	Not reported
Region 2:	Not reported
WID Id:	Not reported
Solid Waste Id No:	Not reported
Waste Management Uit Name:	Not reported
File Name:	Active Open

HIST CORTESE:

edr_fname:	E W SMITH CHEMICAL COMPAN
edr_fadd1:	15020 PROCTOR
City,State,Zip:	INDUSTRY, CA 91746
Region:	CORTESE
Facility County Code:	19
Reg By:	LTNKA
Reg Id:	102.0016

LOS ANGELES CO. HMS:

Name:	E W SMITH CHEMICAL CO
Address:	15020 PROCTOR AVE
City,State,Zip:	CITY OF INDUSTRY, CA 91746
Region:	LA
Permit Category:	T
Facility Id:	003330-003446
Facility Type:	0
Facility Status:	Removed
Area:	6H
Permit Number:	00006004T
Permit Status:	Removed

WIP:

Name:	E.W. SMITH CHEMICAL COMPANY
Address:	15020 E Proctor Ave
City,State,Zip:	CITY OF INDUSTRY (CORPORATE NAME INDUSTRY), CA 91746
Region:	4
File Number:	102.0016
File Status:	**Historical**
Staff:	ACASTANE
Facility Suite:	Not reported

CIWQS:

Name:	E W SMITH CHEMICAL CO
Address:	15020 PROCTOR AVE
City,State,Zip:	CITY OF INDUSTRY, CA 91746
Agency:	EW Smith Chemical Co
Agency Address:	15020 Proctor Ave, City Of Industry, CA 91746
Place/Project Type:	Industrial - Perfumes, Cosmetics, and Other Toilet Preparations
SIC/NAICS:	2844
Region:	4
Program:	INDSTW
Regulatory Measure Status:	Terminated
Regulatory Measure Type:	Storm water industrial
Order Number:	2014-0057-DWQ

E W SMITH CHEMICAL COMPANY (Continued) **S101583384**

WDID:	4 19I009759
NPDES Number:	CAS000001
Adoption Date:	01/01/1900
Effective Date:	02/04/1993
Termination Date:	05/04/1998
Expiration/Review Date:	01/01/1900
Design Flow:	Not reported
Major/Minor:	Not reported
Complexity:	Not reported
TTWQ:	Not reported
Enforcement Actions within 5 years:	0
Violations within 5 years:	0
Latitude:	34.02664
Longitude:	-117.96985

CERS:

Name:	E W SMITH COMPANY
Address:	15020 EAST PROCTOR AVENUE
City,State,Zip:	LA PUENTE, CA 91746-3305
Site ID:	465466
CERS ID:	110011798091
CERS Description:	US EPA Air Emission Inventory System (EIS)

Affiliation:

Affiliation Type Desc:	Local Agency Caseworker
Entity Name:	JOHN AWUJO LOS ANGELES CNTY
Entity Title:	Not reported
Affiliation Address:	900 S FREMONT AVE
Affiliation City:	ALHAMBRA
Affiliation State:	Not reported
Affiliation Country:	Not reported
Affiliation Zip:	Not reported
Affiliation Phone:	Not reported

Affiliation Type Desc:	Regional Board Caseworker
Entity Name:	YUE RONG LOS ANGELES RWQCB REGN 4TH
Entity Title:	Not reported
Affiliation Address:	320 W 4TH ST NA SUITE 200
Affiliation City:	LOSANGELES
Affiliation State:	Not reported
Affiliation Country:	Not reported
Affiliation Zip:	Not reported
Affiliation Phone:	Not reported

Name:	E W SMITH CHEMICAL COMPANY
Address:	15020 PROCTOR AVE E
City,State,Zip:	INDUSTRY, CA 91746
Site ID:	197398
CERS ID:	T0603700123
CERS Description:	Leaking Underground Storage Tank Cleanup Site

Affiliation:

Affiliation Type Desc:	Regional Board Caseworker
Entity Name:	YUE RONG - LOS ANGELES RWQCB (REGION 4)
Entity Title:	Not reported
Affiliation Address:	320 W. 4TH ST., SUITE 200
Affiliation City:	Los Angeles

E W SMITH CHEMICAL COMPANY (Continued) **S101583384**

Affiliation State:	CA
Affiliation Country:	Not reported
Affiliation Zip:	Not reported
Affiliation Phone:	Not reported
Affiliation Type Desc:	Local Agency Caseworker
Entity Name:	JOHN AWUJO - LOS ANGELES COUNTY
Entity Title:	Not reported
Affiliation Address:	900 S FREMONT AVE
Affiliation City:	ALHAMBRA
Affiliation State:	CA
Affiliation Country:	Not reported
Affiliation Zip:	Not reported
Affiliation Phone:	6264583507

106
SSW
1/4-1/2
0.463 mi.
2444 ft.

DESIGN MACHINE PRODUCTS **CA CPS-SLIC S106764086**
15046 E. PROCTOR AVE. **CA WIP N/A**
CITY OF INDUSTRY, CA 91746

Relative:
Lower

Actual:
306 ft.

CPS-SLIC:

Name:	DESIGN MACHINE PRODUCTS
Address:	15046 E. PROCTOR AVE.
City,State,Zip:	CITY OF INDUSTRY, CA 91746
Region:	STATE
Facility Status:	**Completed - Case Closed**
Status Date:	12/17/1996
Global Id:	T10000014458
Lead Agency:	LOS ANGELES RWQCB (REGION 4)
Lead Agency Case Number:	Not reported
Latitude:	34.02621
Longitude:	-117.96973
Case Type:	Cleanup Program Site
Case Worker:	WIP
Local Agency:	Not reported
RB Case Number:	102.0283
File Location:	Not reported
Potential Media Affected:	Not reported
Potential Contaminants of Concern:	Not reported
Site History:	Not reported

Click here to access the California GeoTracker records for this facility:

WIP:

Name:	DESIGN MACHINE PRODUCTS
Address:	15046 E Proctor Ave
City,State,Zip:	CITY OF INDUSTRY (CORPORATE NAME INDUSTRY), CA 91746
Region:	4
File Number:	102.0283
File Status:	**Historical**
Staff:	RWANG
Facility Suite:	Not reported

107
SW
1/4-1/2
0.464 mi.
2450 ft.

ALLIED REFRIGERATION INC
306 S 009TH AVE
INDUSTRY, CA 91746

CA CPS-SLIC **S123535931**
CA CERS **N/A**

Relative:
Lower

Actual:
305 ft.

CPS-SLIC:

Name:	PROMARK PRODUCTS WEST, INC.
Address:	306 S. 009TH AVE.
City,State,Zip:	CITY OF INDUSTRY, CA 91746
Region:	STATE
Facility Status:	**Completed - Case Closed**
Status Date:	02/05/1987
Global Id:	T10000014263
Lead Agency:	LOS ANGELES RWQCB (REGION 4)
Lead Agency Case Number:	Not reported
Latitude:	34.02681
Longitude:	-117.97061
Case Type:	Cleanup Program Site
Case Worker:	WIP
Local Agency:	Not reported
RB Case Number:	102.0087
File Location:	Not reported
Potential Media Affected:	Not reported
Potential Contaminants of Concern:	Not reported
Site History:	Not reported

Click here to access the California GeoTracker records for this facility:

CERS:

Name:	ALLIED REFRIGERATION INC
Address:	306 S 009TH AVE
City,State,Zip:	INDUSTRY, CA 91746
Site ID:	91132
CERS ID:	10266214
CERS Description:	Chemical Storage Facilities

Violations:

Site ID:	91132
Site Name:	ALLIED REFRIGERATION INC
Violation Date:	01-13-2020
Citation:	HSC 6.95 25508(a)(1) - California Health and Safety Code, Chapter 6.95, Section(s) 25508(a)(1)
Violation Description:	Failure to annually review and electronically certify that the business plan is complete and accurate on or before the annual due date.
Violation Notes:	Returned to compliance on 01/21/2020. OBSERVATION: The business failed to electronically submit and certify that the business plan is complete, accurate, and in compliance with EPCRA on or before the annual due date. 2019 California Environmental Reporting System (CERS) submittal was missing/inaccurate; Reviewed CERS submittals submitted on 6/11/2019 and found the following needed to be addressed: - Not using the most up-to-date form to complete facilityG s Consolidated Emergency Response / Contingency Plan (CER/CP); Old CER/CP form was used - please use attached Rev. 03/07/17 CER/CP form; - Missing required contents (locations of storm and sewer drains, and emergency shutoffs (e.g. water, gas, and electricity shutoffs)) on facilityG s site map; - Inaccurate quantities of hazardous materials reported on the hazardous materials and waste inventory matrix report; - R402A,

ALLIED REFRIGERATION INC (Continued) **S123535931**

R444B, and R44 refrigerants were reported but they cannot be located on site during the [Truncated]
Violation Division: Los Angeles County Fire Department
Violation Program: HMRRP
Violation Source: CERS

Site ID: 91132
Site Name: ALLIED REFRIGERATION INC
Violation Date: 10-06-2016
Citation: HSC 6.95 Multiple - California Health and Safety Code, Chapter 6.95, Section(s) Multiple
Violation Description: Business Plan Program - Operations/Maintenance - General
Violation Notes: Returned to compliance on 10/17/2016. 2013 CALIFORNIA FIRE CODE CHAPTER 53 COMPRESSED GASES 5303.5.3 Securing compressed gas containers, cylinders and tanks. Compressed gas containers, cylinders and tanks shall be secured to prevent falling caused by contact, vibration or seismic activity. Securing of compressed gas containers, cylinders and tanks shall be by one of the following methods: 1. Securing containers, cylinders and tanks to a fixed object with one or more restraints. 2. Securing containers, cylinders and tanks on a cart or other mobile device designed for the movement of compressed gas containers, cylinders or tanks. 3. Nesting of compressed gas containers, cylinders and tanks at container filling or servicing facilities or in seller's warehouses not accessible to the public. Nesting shall be allowed provided the nested containers, cylinders or tanks, if dislodged, do not obstruct the required means of egress. 4. Securing of compressed gas containers, cylinders and tanks to or a [Truncated]
Violation Division: Los Angeles County Fire Department
Violation Program: HMRRP
Violation Source: CERS

Evaluation:
Eval General Type: Compliance Evaluation Inspection
Eval Date: 09-20-2013
Violations Found: Yes
Eval Type: Routine done by local agency
Eval Notes: Inspected by Z. Songco Consent given by Joe Ruiz
Eval Division: Los Angeles County Fire Department
Eval Program: HMRRP
Eval Source: CERS

Eval General Type: Compliance Evaluation Inspection
Eval Date: 10-06-2016
Violations Found: Yes
Eval Type: Routine done by local agency
Eval Notes: Ron Blackmore, Lead Counter
Eval Division: Los Angeles County Fire Department
Eval Program: HMRRP
Eval Source: CERS

Eval General Type: Compliance Evaluation Inspection
Eval Date: 01-13-2020
Violations Found: Yes
Eval Type: Routine done by local agency
Eval Notes: Jose Ruiz, Branch Manager
Eval Division: Los Angeles County Fire Department

ALLIED REFRIGERATION INC (Continued) **S123535931**

Eval Program: HMRRP
Eval Source: CERS

Eval General Type: Other/Unknown
Eval Date: 03-30-2017
Violations Found: No
Eval Type: Other, not routine, done by local agency
Eval Notes: Not reported
Eval Division: Los Angeles County Fire Department
Eval Program: HMRRP
Eval Source: CERS

Eval General Type: Compliance Evaluation Inspection
Eval Date: 09-20-2013
Violations Found: No
Eval Type: Routine done by local agency
Eval Notes: Not reported
Eval Division: Los Angeles County Fire Department
Eval Program: HMRRP
Eval Source: CERS

Affiliation:
Affiliation Type Desc: Environmental Contact
Entity Name: CHINNAVY LYMAN
Entity Title: Not reported
Affiliation Address: PO BOX 2411
Affiliation City: LONG BEACH
Affiliation State: CA
Affiliation Country: Not reported
Affiliation Zip: 90801
Affiliation Phone: Not reported

Affiliation Type Desc: Parent Corporation
Entity Name: ALLIED REFRIGERATION INC
Entity Title: Not reported
Affiliation Address: Not reported
Affiliation City: Not reported
Affiliation State: Not reported
Affiliation Country: Not reported
Affiliation Zip: Not reported
Affiliation Phone: Not reported

Affiliation Type Desc: Property Owner
Entity Name: Robond Investments
Entity Title: Not reported
Affiliation Address: PO Box 2411
Affiliation City: Long Beach
Affiliation State: CA
Affiliation Country: United States
Affiliation Zip: 90801
Affiliation Phone: (562) 595-5301

Affiliation Type Desc: CUPA District
Entity Name: Los Angeles County Fire
Entity Title: Not reported
Affiliation Address: 5825 Rickenbacker Road
Affiliation City: Commerce

ALLIED REFRIGERATION INC (Continued) **S123535931**

Affiliation State:	CA
Affiliation Country:	Not reported
Affiliation Zip:	90040-3027
Affiliation Phone:	(323) 890-4000
Affiliation Type Desc:	Facility Mailing Address
Entity Name:	Mailing Address
Entity Title:	Not reported
Affiliation Address:	306 S. 9TH AVE
Affiliation City:	INDUSTRY
Affiliation State:	CA
Affiliation Country:	Not reported
Affiliation Zip:	91746
Affiliation Phone:	Not reported
Affiliation Type Desc:	Identification Signer
Entity Name:	Chinnavy Lyman
Entity Title:	CFO
Affiliation Address:	Not reported
Affiliation City:	Not reported
Affiliation State:	Not reported
Affiliation Country:	Not reported
Affiliation Zip:	Not reported
Affiliation Phone:	Not reported
Affiliation Type Desc:	Legal Owner
Entity Name:	ROBERT L NICHOLS JR
Entity Title:	Not reported
Affiliation Address:	2300 E 28TH ST
Affiliation City:	SIGNAL HILL
Affiliation State:	CA
Affiliation Country:	United States
Affiliation Zip:	90755
Affiliation Phone:	(562) 595-5301
Affiliation Type Desc:	Operator
Entity Name:	ALLIED REFRIGERATION-INDUSTRY
Entity Title:	Not reported
Affiliation Address:	Not reported
Affiliation City:	Not reported
Affiliation State:	Not reported
Affiliation Country:	Not reported
Affiliation Zip:	Not reported
Affiliation Phone:	(626) 712-5141
Affiliation Type Desc:	Document Preparer
Entity Name:	Chinnavy Lyman
Entity Title:	Not reported
Affiliation Address:	Not reported
Affiliation City:	Not reported
Affiliation State:	Not reported
Affiliation Country:	Not reported
Affiliation Zip:	Not reported
Affiliation Phone:	Not reported

W108
SW
1/4-1/2
0.468 mi.
2473 ft.

CACIQUE INC
14940 PROCTOR
INDUSTRY, CA 91744

Site 2 of 3 in cluster W

CA SWEEPS UST **S100275534**
CA CHMIRS **N/A**
CA EMI
CA HIST CORTESE
CA NPDES
CA CIWQS

Relative: Lower

Actual: 303 ft.

SWEEPS UST:

Name:	CACIQUE INC
Address:	14940 PROCTOR
City:	INDUSTRY
Status:	Active
Comp Number:	11036
Number:	2
Board Of Equalization:	Not reported
Referral Date:	02-05-91
Action Date:	02-05-91
Created Date:	02-05-91
Owner Tank Id:	Not reported
SWRCB Tank Id:	19-000-011036-000001
Tank Status:	A
Capacity:	550
Active Date:	02-05-91
Tank Use:	OIL
STG:	W
Content:	Not reported
Number Of Tanks:	1

CHMIRS:

Name:	Not reported
Address:	14940 PROCTOR
City,State,Zip:	INDUSTRY, CA 91746
OES Incident Number:	000280
OES notification:	Not reported
OES Date:	Not reported
OES Time:	Not reported
Date Completed:	**21-FEB-90**
Property Use:	Not reported
Agency Id Number:	19110
Agency Incident Number:	V-21
Time Notified:	928
Time Completed:	1130
Surrounding Area:	Not reported
Estimated Temperature:	Not reported
Property Management:	Not reported
More Than Two Substances Involved?:	N
Resp Agncy Personel # Of Decontaminated:	0
Responding Agency Personel # Of Injuries:	0
Responding Agency Personel # Of Fatalities:	0
Others Number Of Decontaminated:	0
Others Number Of Injuries:	0
Others Number Of Fatalities:	0
Vehicle Make/year:	Not reported
Vehicle License Number:	Not reported
Vehicle State:	Not reported
Vehicle Id Number:	Not reported
CA DOT PUC/ICC Number:	Not reported
Company Name:	CASIQUE CHEESE
Reporting Officer Name/ID:	CAPT. RON MAGNUSON #124377

CACIQUE INC (Continued) **S100275534**

Report Date:	21-FEB-90
Facility Telephone:	213 267-2401
Waterway Involved:	Not reported
Waterway:	Not reported
Spill Site:	Not reported
Cleanup By:	Not reported
Containment:	Not reported
What Happened:	Not reported
Type:	Not reported
Measure:	Not reported
Other:	Not reported
Date/Time:	Not reported
Year:	88-92
Agency:	Not reported
Incident Date:	21-FEB-90
Admin Agency:	Not reported
Amount:	Not reported
Contained:	Not reported
Site Type:	Not reported
E Date:	26-JUN-91
Substance:	Not reported
Unknown:	Not reported
Substance #2:	Not reported
Substance #3:	Not reported
Evacuations:	Not reported
Number of Injuries:	Not reported
Number of Fatalities:	Not reported
#1 Pipeline:	Not reported
#2 Pipeline:	Not reported
#3 Pipeline:	Not reported
#1 Vessel >= 300 Tons:	Not reported
#2 Vessel >= 300 Tons:	Not reported
#3 Vessel >= 300 Tons:	Not reported
Evacs:	Not reported
Injuries:	Not reported
Fatals:	Not reported
Comments:	N
Description:	Not reported

EMI:

Name:	CACIQUE CHEESE CO
Address:	14940 PROCTOR
City,State,Zip:	INDUSTRY, CA 91744
Year:	1990
County Code:	19
Air Basin:	SC
Facility ID:	50134
Air District Name:	SC
SIC Code:	2099
Air District Name:	SOUTH COAST AQMD
Community Health Air Pollution Info System:	Not reported
Consolidated Emission Reporting Rule:	Not reported
Total Organic Hydrocarbon Gases Tons/Yr:	0
Reactive Organic Gases Tons/Yr:	0
Carbon Monoxide Emissions Tons/Yr:	0
NOX - Oxides of Nitrogen Tons/Yr:	1
SOX - Oxides of Sulphur Tons/Yr:	0

CACIQUE INC (Continued) **S100275534**

Particulate Matter Tons/Yr: 0
Part. Matter 10 Micrometers and Smllr Tons/Yr:0

HIST CORTESE:
edr_fname: CACIQUE INC
edr_fadd1: 14940 PROCTOR
City,State,Zip: INDUSTRY, CA 91744
Region: CORTESE
Facility County Code: 19
Reg By: LTNKA
Reg Id: 102.0184

NPDES:
Name: CACIQUE INC
Address: 14940 PROCTOR AVE
City,State,Zip: CITY OF INDUSTRY, CA 91746
Facility Status: Not reported
NPDES Number: Not reported
Region: Not reported
Agency Number: Not reported
Regulatory Measure ID: Not reported
Place ID: Not reported
Order Number: Not reported
WDID: 4 19I001425
Regulatory Measure Type: Industrial
Program Type: Not reported
Adoption Date Of Regulatory Measure: Not reported
Effective Date Of Regulatory Measure: Not reported
Termination Date Of Regulatory Measure: Not reported
Expiration Date Of Regulatory Measure: Not reported
Discharge Address: Not reported
Discharge Name: Not reported
Discharge City: Not reported
Discharge State: Not reported
Discharge Zip: Not reported
Status: Active
Status Date: 03/27/1992
Operator Name: Cacique Inc
Operator Address: 14940 Proctor Ave
Operator City: City Of Industry
Operator State: California
Operator Zip: 91746

NPDES as of 03/2018:
NPDES Number: Not reported
Status: Not reported
Agency Number: Not reported
Region: 4
Regulatory Measure ID: 188804
Order Number: Not reported
Regulatory Measure Type: Industrial
Place ID: Not reported
WDID: 4 19I001425
Program Type: Not reported
Adoption Date Of Regulatory Measure: Not reported
Effective Date Of Regulatory Measure: Not reported
Expiration Date Of Regulatory Measure: Not reported

CACIQUE INC (Continued) **S100275534**

Termination Date Of Regulatory Measure:	Not reported
Discharge Name:	Not reported
Discharge Address:	Not reported
Discharge City:	Not reported
Discharge State:	Not reported
Discharge Zip:	Not reported
Received Date:	05/09/2008
Processed Date:	03/27/1992
Status:	Active
Status Date:	03/27/1992
Place Size:	4
Place Size Unit:	Acres
Contact:	Juan Mora
Contact Title:	Plant Manager
Contact Phone:	626-228-4160
Contact Phone Ext:	Not reported
Contact Email:	jmora@caciqueinc.com
Operator Name:	Cacique Inc
Operator Address:	14940 Proctor Ave
Operator City:	City Of Industry
Operator State:	California
Operator Zip:	91746
Operator Contact:	Juan Mora
Operator Contact Title:	Plant Manager
Operator Contact Phone:	626-228-4160
Operator Contact Phone Ext:	Not reported
Operator Contact Email:	jmora@caciqueinc.com
Operator Type:	Private Business
Developer:	Not reported
Developer Address:	Not reported
Developer City:	Not reported
Developer State:	California
Developer Zip:	Not reported
Developer Contact:	Not reported
Developer Contact Title:	Not reported
Constype Linear Utility Ind:	Not reported
Emergency Phone:	626-937-3541
Emergency Phone Ext:	Not reported
Constype Above Ground Ind:	Not reported
Constype Below Ground Ind:	Not reported
Constype Cable Line Ind:	Not reported
Constype Comm Line Ind:	Not reported
Constype Commertial Ind:	Not reported
Constype Electrical Line Ind:	Not reported
Constype Gas Line Ind:	Not reported
Constype Industrial Ind:	Not reported
Constype Other Description:	Not reported
Constype Other Ind:	Not reported
Constype Recons Ind:	Not reported
Constype Residential Ind:	Not reported
Constype Transport Ind:	Not reported
Constype Utility Description:	Not reported
Constype Utility Ind:	Not reported
Constype Water Sewer Ind:	Not reported
Dir Discharge Uswater Ind:	N
Receiving Water Name:	Puente Creek
Certifier:	Vu Ngo

CACIQUE INC (Continued) **S100275534**

Certifier Title:	Plant Manager
Certification Date:	30-JUN-15
Primary Sic:	2022-Natural, Processed, and Imitation Cheese
Secondary Sic:	2026-Fluid Milk
Tertiary Sic:	Not reported
NPDES Number:	CAS000001
Status:	Active
Agency Number:	0
Region:	4
Regulatory Measure ID:	188804
Order Number:	97-03-DWQ
Regulatory Measure Type:	Enrollee
Place ID:	Not reported
WDID:	4 19I001425
Program Type:	Industrial
Adoption Date Of Regulatory Measure:	Not reported
Effective Date Of Regulatory Measure:	03/27/1992
Expiration Date Of Regulatory Measure:	Not reported
Termination Date Of Regulatory Measure:	Not reported
Discharge Name:	Cacique Inc
Discharge Address:	14940 Proctor Ave
Discharge City:	City Of Industry
Discharge State:	California
Discharge Zip:	91746
Received Date:	Not reported
Processed Date:	Not reported
Status:	Not reported
Status Date:	Not reported
Place Size:	Not reported
Place Size Unit:	Not reported
Contact:	Not reported
Contact Title:	Not reported
Contact Phone:	Not reported
Contact Phone Ext:	Not reported
Contact Email:	Not reported
Operator Name:	Not reported
Operator Address:	Not reported
Operator City:	Not reported
Operator State:	Not reported
Operator Zip:	Not reported
Operator Contact:	Not reported
Operator Contact Title:	Not reported
Operator Contact Phone:	Not reported
Operator Contact Phone Ext:	Not reported
Operator Contact Email:	Not reported
Operator Type:	Not reported
Developer:	Not reported
Developer Address:	Not reported
Developer City:	Not reported
Developer State:	Not reported
Developer Zip:	Not reported
Developer Contact:	Not reported
Developer Contact Title:	Not reported
Constype Linear Utility Ind:	Not reported
Emergency Phone:	Not reported
Emergency Phone Ext:	Not reported

CACIQUE INC (Continued) **S100275534**

Constype Above Ground Ind:	Not reported
Constype Below Ground Ind:	Not reported
Constype Cable Line Ind:	Not reported
Constype Comm Line Ind:	Not reported
Constype Commertial Ind:	Not reported
Constype Electrical Line Ind:	Not reported
Constype Gas Line Ind:	Not reported
Constype Industrial Ind:	Not reported
Constype Other Description:	Not reported
Constype Other Ind:	Not reported
Constype Recons Ind:	Not reported
Constype Residential Ind:	Not reported
Constype Transport Ind:	Not reported
Constype Utility Description:	Not reported
Constype Utility Ind:	Not reported
Constype Water Sewer Ind:	Not reported
Dir Discharge Uswater Ind:	Not reported
Receiving Water Name:	Not reported
Certifier:	Not reported
Certifier Title:	Not reported
Certification Date:	Not reported
Primary Sic:	Not reported
Secondary Sic:	Not reported
Tertiary Sic:	Not reported

Name:	CACIQUE INC
Address:	14940 PROCTOR AVE
City,State,Zip:	CITY OF INDUSTRY, CA 91746
Facility Status:	Active
NPDES Number:	CAS000001
Region:	4
Agency Number:	0
Regulatory Measure ID:	188804
Place ID:	Not reported
Order Number:	97-03-DWQ
WDID:	4 19I001425
Regulatory Measure Type:	Enrollee
Program Type:	Industrial
Adoption Date Of Regulatory Measure:	Not reported
Effective Date Of Regulatory Measure:	03/27/1992
Termination Date Of Regulatory Measure:	Not reported
Expiration Date Of Regulatory Measure:	Not reported
Discharge Address:	14940 Proctor Ave
Discharge Name:	Cacique Inc
Discharge City:	City Of Industry
Discharge State:	California
Discharge Zip:	91746
Status:	Not reported
Status Date:	Not reported
Operator Name:	Not reported
Operator Address:	Not reported
Operator City:	Not reported
Operator State:	Not reported
Operator Zip:	Not reported

NPDES as of 03/2018:

NPDES Number:	Not reported

CACIQUE INC (Continued) **S100275534**

Status:	Not reported
Agency Number:	Not reported
Region:	4
Regulatory Measure ID:	188804
Order Number:	Not reported
Regulatory Measure Type:	Industrial
Place ID:	Not reported
WDID:	4 19I001425
Program Type:	Not reported
Adoption Date Of Regulatory Measure:	Not reported
Effective Date Of Regulatory Measure:	Not reported
Expiration Date Of Regulatory Measure:	Not reported
Termination Date Of Regulatory Measure:	Not reported
Discharge Name:	Not reported
Discharge Address:	Not reported
Discharge City:	Not reported
Discharge State:	Not reported
Discharge Zip:	Not reported
Received Date:	05/09/2008
Processed Date:	03/27/1992
Status:	Active
Status Date:	03/27/1992
Place Size:	4
Place Size Unit:	Acres
Contact:	Juan Mora
Contact Title:	Plant Manager
Contact Phone:	626-228-4160
Contact Phone Ext:	Not reported
Contact Email:	jmora@caciqueinc.com
Operator Name:	Cacique Inc
Operator Address:	14940 Proctor Ave
Operator City:	City Of Industry
Operator State:	California
Operator Zip:	91746
Operator Contact:	Juan Mora
Operator Contact Title:	Plant Manager
Operator Contact Phone:	626-228-4160
Operator Contact Phone Ext:	Not reported
Operator Contact Email:	jmora@caciqueinc.com
Operator Type:	Private Business
Developer:	Not reported
Developer Address:	Not reported
Developer City:	Not reported
Developer State:	California
Developer Zip:	Not reported
Developer Contact:	Not reported
Developer Contact Title:	Not reported
Constype Linear Utility Ind:	Not reported
Emergency Phone:	626-937-3541
Emergency Phone Ext:	Not reported
Constype Above Ground Ind:	Not reported
Constype Below Ground Ind:	Not reported
Constype Cable Line Ind:	Not reported
Constype Comm Line Ind:	Not reported
Constype Commertial Ind:	Not reported
Constype Electrical Line Ind:	Not reported
Constype Gas Line Ind:	Not reported

CACIQUE INC (Continued) **S100275534**

Constype Industrial Ind:	Not reported
Constype Other Description:	Not reported
Constype Other Ind:	Not reported
Constype Recons Ind:	Not reported
Constype Residential Ind:	Not reported
Constype Transport Ind:	Not reported
Constype Utility Description:	Not reported
Constype Utility Ind:	Not reported
Constype Water Sewer Ind:	Not reported
Dir Discharge Uswater Ind:	N
Receiving Water Name:	Puente Creek
Certifier:	Vu Ngo
Certifier Title:	Plant Manager
Certification Date:	30-JUN-15
Primary Sic:	2022-Natural, Processed, and Imitation Cheese
Secondary Sic:	2026-Fluid Milk
Tertiary Sic:	Not reported
NPDES Number:	CAS000001
Status:	Active
Agency Number:	0
Region:	4
Regulatory Measure ID:	188804
Order Number:	97-03-DWQ
Regulatory Measure Type:	Enrollee
Place ID:	Not reported
WDID:	4 19I001425
Program Type:	Industrial
Adoption Date Of Regulatory Measure:	Not reported
Effective Date Of Regulatory Measure:	03/27/1992
Expiration Date Of Regulatory Measure:	Not reported
Termination Date Of Regulatory Measure:	Not reported
Discharge Name:	Cacique Inc
Discharge Address:	14940 Proctor Ave
Discharge City:	City Of Industry
Discharge State:	California
Discharge Zip:	91746
Received Date:	Not reported
Processed Date:	Not reported
Status:	Not reported
Status Date:	Not reported
Place Size:	Not reported
Place Size Unit:	Not reported
Contact:	Not reported
Contact Title:	Not reported
Contact Phone:	Not reported
Contact Phone Ext:	Not reported
Contact Email:	Not reported
Operator Name:	Not reported
Operator Address:	Not reported
Operator City:	Not reported
Operator State:	Not reported
Operator Zip:	Not reported
Operator Contact:	Not reported
Operator Contact Title:	Not reported
Operator Contact Phone:	Not reported
Operator Contact Phone Ext:	Not reported

CACIQUE INC (Continued) **S100275534**

Operator Contact Email:	Not reported
Operator Type:	Not reported
Developer:	Not reported
Developer Address:	Not reported
Developer City:	Not reported
Developer State:	Not reported
Developer Zip:	Not reported
Developer Contact:	Not reported
Developer Contact Title:	Not reported
Constype Linear Utility Ind:	Not reported
Emergency Phone:	Not reported
Emergency Phone Ext:	Not reported
Constype Above Ground Ind:	Not reported
Constype Below Ground Ind:	Not reported
Constype Cable Line Ind:	Not reported
Constype Comm Line Ind:	Not reported
Constype Commertial Ind:	Not reported
Constype Electrical Line Ind:	Not reported
Constype Gas Line Ind:	Not reported
Constype Industrial Ind:	Not reported
Constype Other Description:	Not reported
Constype Other Ind:	Not reported
Constype Recons Ind:	Not reported
Constype Residential Ind:	Not reported
Constype Transport Ind:	Not reported
Constype Utility Description:	Not reported
Constype Utility Ind:	Not reported
Constype Water Sewer Ind:	Not reported
Dir Discharge Uswater Ind:	Not reported
Receiving Water Name:	Not reported
Certifier:	Not reported
Certifier Title:	Not reported
Certification Date:	Not reported
Primary Sic:	Not reported
Secondary Sic:	Not reported
Tertiary Sic:	Not reported

CIWQS:

Name:	CACIQUE INC
Address:	14940 PROCTOR AVE
City,State,Zip:	CITY OF INDUSTRY, CA 91746
Agency:	Cacique Inc
Agency Address:	14940 Proctor Ave, City Of Industry, CA 91746
Place/Project Type:	Industrial - Natural, Processed, and Imitation Cheese
SIC/NAICS:	2022(+)
Region:	4
Program:	INDSTW
Regulatory Measure Status:	Active
Regulatory Measure Type:	Storm water industrial
Order Number:	2014-0057-DWQ
WDID:	4 19I001425
NPDES Number:	CAS000001
Adoption Date:	01/01/1900
Effective Date:	03/27/1992
Termination Date:	01/01/1900
Expiration/Review Date:	01/01/1900

CACIQUE INC (Continued) **S100275534**

Design Flow:	Not reported
Major/Minor:	Not reported
Complexity:	Not reported
TTWQ:	Not reported
Enforcement Actions within 5 years:	0
Violations within 5 years:	0
Latitude:	34.02787
Longitude:	-117.9716

W109 **CACIQUE INC.** **CA LUST** **1000260946**
SW **14940 PROCTOR AVE E** **CA HIST UST** **N/A**
1/4-1/2 **INDUSTRY, CA 91746** **CA Cortese**
0.468 mi. **CA CERS**
2473 ft. **Site 3 of 3 in cluster W**

Relative:
Lower

Actual:
303 ft.

LUST:

Name:	CACIQUE INC.
Address:	14940 PROCTOR AVE E
City,State,Zip:	INDUSTRY, CA 91746
Lead Agency:	LOS ANGELES RWQCB (REGION 4)
Case Type:	LUST Cleanup Site
Geo Track:	http://geotracker.waterboards.ca.gov/profile_report.asp?global_id=T0603700134
Global Id:	T0603700134
Latitude:	34.027939
Longitude:	-117.97179
Status:	Completed - Case Closed
Status Date:	04/25/1996
Case Worker:	YR
RB Case Number:	102.0184
Local Agency:	LOS ANGELES COUNTY
File Location:	Not reported
Local Case Number:	Not reported
Potential Media Affect:	Aquifer used for drinking water supply
Potential Contaminants of Concern:	* Solvents
Site History:	Not reported

LUST:

Global Id:	T0603700134
Contact Type:	Local Agency Caseworker
Contact Name:	JOHN AWUJO
Organization Name:	LOS ANGELES COUNTY
Address:	900 S FREMONT AVE
City:	ALHAMBRA
Email:	jawujo@dpw.lacounty.gov
Phone Number:	6264583507

Global Id:	T0603700134
Contact Type:	Regional Board Caseworker
Contact Name:	YUE RONG
Organization Name:	LOS ANGELES RWQCB (REGION 4)
Address:	320 W. 4TH ST., SUITE 200
City:	Los Angeles
Email:	yrong@waterboards.ca.gov
Phone Number:	Not reported

LUST:

Global Id:	T0603700134
Action Type:	Other

CACIQUE INC. (Continued) **1000260946**

Date: 01/02/1991
Action: Leak Discovery

Global Id: T0603700134
Action Type: Other
Date: 06/30/1992
Action: Leak Reported

LUST:
Global Id: T0603700134
Status: Open - Case Begin Date
Status Date: 01/02/1991

Global Id: T0603700134
Status: Completed - Case Closed
Status Date: 04/25/1996

LUST REG 4:
Region: 4
Regional Board: 04
County: Los Angeles
Facility Id: 102.0184
Status: Case Closed
Substance: Solvents
Substance Quantity: Not reported
Local Case No: Not reported
Case Type: Groundwater
Abatement Method Used at the Site: Not reported
Global ID: T0603700134
W Global ID: Not reported
Staff: UNK
Local Agency: 19000
Cross Street: 009TH ST.
Enforcement Type: Not reported
Date Leak Discovered: 1/2/1991
Date Leak First Reported: 6/30/1992
Date Leak Record Entered: 7/1/1992
Date Confirmation Began: Not reported
Date Leak Stopped: Not reported
Date Case Last Changed on Database: 2/15/1994
Date the Case was Closed: 4/25/1996
How Leak Discovered: Tank Closure
How Leak Stopped: Not reported
Cause of Leak: UNK
Leak Source: UNK
Operator: OLD CASE #I-11036
Water System: Not reported
Well Name: Not reported
Approx. Dist To Production Well (ft): 2502.065994960292901931063432 9
Source of Cleanup Funding: UNK
Preliminary Site Assessment Workplan Submitted: Not reported
Preliminary Site Assessment Began: Not reported
Pollution Characterization Began: Not reported
Remediation Plan Submitted: Not reported
Remedial Action Underway: Not reported

CACIQUE INC. (Continued) **1000260946**

Post Remedial Action Monitoring Began: Not reported
Enforcement Action Date: Not reported
Historical Max MTBE Date: Not reported
Hist Max MTBE Conc in Groundwater: Not reported
Hist Max MTBE Conc in Soil: Not reported
Significant Interim Remedial Action Taken: Not reported
GW Qualifier: Not reported
Soil Qualifier: Not reported
Organization: Not reported
Owner Contact: Not reported
Responsible Party: CACIQUE INC
RP Address: 14940 PROCTOR AVE, INDUSTRY CA 91744
Program: LUST
Lat/Long: 34.027939 / -1
Local Agency Staff: Not reported
Beneficial Use: Not reported
Priority: Not reported
Cleanup Fund Id: Not reported
Suspended: Not reported
Assigned Name: Not reported
Summary: Not reported

HIST UST:
Name: CACIQUE CHEESE COMPANY, INC.
Address: 14940 PROCTOR AVE
City,State,Zip: CITY OF INDUSTRY, CA 91744
File Number: Not reported
URL: Not reported
Region: STATE
Facility ID: 00000068253
Facility Type: Other
Other Type: FOOD PROCESSOR
Contact Name: Not reported
Telephone: 8189613399
Owner Name: SAMUELSON BROTHERS & ASSOCIATE
Owner Address: 5000 EDENHURST AVENUE
Owner City,St,Zip: LOS ANGELES, CA 90039
Total Tanks: 0004

Tank Num: 001
Container Num: 2
Year Installed: 1962
Tank Capacity: 00010000
Tank Used for: WASTE
Type of Fuel: 4
Container Construction Thickness: 1
Leak Detection: Pressure Test

Tank Num: 002
Container Num: 3
Year Installed: 1962
Tank Capacity: 00000550
Tank Used for: PRODUCT
Type of Fuel: WASTE OIL
Container Construction Thickness: Not reported
Leak Detection: None

CACIQUE INC. (Continued) **1000260946**

Tank Num: 003
Container Num: 4
Year Installed: 1962
Tank Capacity: 00000550
Tank Used for: PRODUCT
Type of Fuel: Not reported
Container Construction Thickness: Not reported
Leak Detection: None

Tank Num: 004
Container Num: 1
Year Installed: 1962
Tank Capacity: 00010000
Tank Used for: PRODUCT
Type of Fuel: UNLEADED
Container Construction Thickness: 3
Leak Detection: Pressure Test

CORTESE:
Name: CACIQUE INC.
Address: 14940 PROCTOR AVE E
City,State,Zip: INDUSTRY, CA 91746
Region: CORTESE
Envirostor Id: Not reported
Global ID: T0603700134
Site/Facility Type: LUST CLEANUP SITE
Cleanup Status: COMPLETED - CASE CLOSED
Status Date: Not reported
Site Code: Not reported
Latitude: Not reported
Longitude: Not reported
Owner: Not reported
Enf Type: Not reported
Swat R: Not reported
Flag: active
Order No: Not reported
Waste Discharge System No: Not reported
Effective Date: Not reported
Region 2: Not reported
WID Id: Not reported
Solid Waste Id No: Not reported
Waste Management Uit Name: Not reported
File Name: Active Open

CERS:
Name: CACIQUE INC.
Address: 14940 PROCTOR AVE E
City,State,Zip: INDUSTRY, CA 91746
Site ID: 190197
CERS ID: T0603700134
CERS Description: Leaking Underground Storage Tank Cleanup Site

Affiliation:
Affiliation Type Desc: Local Agency Caseworker
Entity Name: JOHN AWUJO - LOS ANGELES COUNTY
Entity Title: Not reported
Affiliation Address: 900 S FREMONT AVE

CACIQUE INC. (Continued) **1000260946**

Affiliation City:	ALHAMBRA
Affiliation State:	CA
Affiliation Country:	Not reported
Affiliation Zip:	Not reported
Affiliation Phone:	6264583507
Affiliation Type Desc:	Regional Board Caseworker
Entity Name:	YUE RONG - LOS ANGELES RWQCB (REGION 4)
Entity Title:	Not reported
Affiliation Address:	320 W. 4TH ST., SUITE 200
Affiliation City:	Los Angeles
Affiliation State:	CA
Affiliation Country:	Not reported
Affiliation Zip:	Not reported
Affiliation Phone:	Not reported

X110 **SHUMACHER-WAVERLY** **CA CPS-SLIC** **S106763994**
South **250 S. TURNBULL CANYON RD.** **CA WIP** **N/A**
1/4-1/2 **CITY OF INDUSTRY, CA 91745**
0.470 mi.
2483 ft. **Site 4 of 4 in cluster X**

Relative: **Lower**
Actual: **309 ft.**

CPS-SLIC:

Name:	SHUMACHER-WAVERLY
Address:	250 S. TURNBULL CANYON RD.
City,State,Zip:	CITY OF INDUSTRY, CA 91745
Region:	STATE
Facility Status:	**Completed - Case Closed**
Status Date:	03/23/1990
Global Id:	T10000014341
Lead Agency:	LOS ANGELES RWQCB (REGION 4)
Lead Agency Case Number:	Not reported
Latitude:	34.02492
Longitude:	-117.96617
Case Type:	Cleanup Program Site
Case Worker:	WIP
Local Agency:	Not reported
RB Case Number:	102.0144
File Location:	Not reported
Potential Media Affected:	Not reported
Potential Contaminants of Concern:	Not reported
Site History:	Not reported

Click here to access the California GeoTracker records for this facility:

WIP:

Name:	SHUMACHER-WAVERLY
Address:	250 S Turnbull Canyon Rd
City,State,Zip:	CITY OF INDUSTRY (CORPORATE NAME INDUSTRY), CA 91745
Region:	4
File Number:	102.0144
File Status:	**Historical**
Staff:	SY
Facility Suite:	Not reported

111
South
1/4-1/2
0.473 mi.
2498 ft.

INDUSTRY BODY SHOP
257 S. TURNBULL CANYON RD.
CITY OF INDUSTRY, CA 91745

CA CPS-SLIC **S106763996**
CA WIP **N/A**

Relative:
Lower

Actual:
309 ft.

CPS-SLIC:

Name:	INDUSTRY BODY SHOP
Address:	257 S. TURNBULL CANYON RD.
City,State,Zip:	CITY OF INDUSTRY, CA 91745
Region:	STATE
Facility Status:	**Completed - Case Closed**
Status Date:	01/31/1995
Global Id:	T10000014342
Lead Agency:	LOS ANGELES RWQCB (REGION 4)
Lead Agency Case Number:	Not reported
Latitude:	34.02516
Longitude:	-117.96704
Case Type:	Cleanup Program Site
Case Worker:	WIP
Local Agency:	Not reported
RB Case Number:	102.0146
File Location:	Not reported
Potential Media Affected:	Not reported
Potential Contaminants of Concern:	Not reported
Site History:	Not reported

Click here to access the California GeoTracker records for this facility:

WIP:

Name:	INDUSTRY BODY SHOP
Address:	257 S Turnbull Canyon Rd
City,State,Zip:	CITY OF INDUSTRY (CORPORATE NAME INDUSTRY), CA 91745
Region:	4
File Number:	102.0146
File Status:	**Historical**
Staff:	RWANG
Facility Suite:	Not reported

112
WSW
1/4-1/2
0.474 mi.
2504 ft.

TURBO AIR
14843 E. PROCTOR AVE. UNIT A
CITY OF INDUSTRY, CA 91746

CA CPS-SLIC **S106764012**
CA WIP **N/A**

Relative:
Lower

Actual:
302 ft.

CPS-SLIC:

Name:	TURBO AIR
Address:	14843 E. PROCTOR AVE. UNIT A
City,State,Zip:	CITY OF INDUSTRY, CA 91746
Region:	STATE
Facility Status:	**Completed - Case Closed**
Status Date:	03/20/1998
Global Id:	T10000014358
Lead Agency:	LOS ANGELES RWQCB (REGION 4)
Lead Agency Case Number:	Not reported
Latitude:	34.02967
Longitude:	-117.97116
Case Type:	Cleanup Program Site
Case Worker:	WIP

TURBO AIR (Continued) **S106764012**

Local Agency: Not reported
RB Case Number: 102.0164
File Location: Not reported
Potential Media Affected: Not reported
Potential Contaminants of Concern: Not reported
Site History: Not reported

Click here to access the California GeoTracker records for this facility:

WIP:
Name: TURBO AIR
Address: 14843 E Proctor Ave
City,State,Zip: CITY OF INDUSTRY (CORPORATE NAME INDUSTRY), CA 91746
Region: 4
File Number: 102.0164
File Status: Historical
Staff: DRASMUSS
Facility Suite: Unit A

113
WNW
1/4-1/2
0.491 mi.
2590 ft.

Relative:
Lower

Actual:
305 ft.

STOUGHTON PRINTING COMPANY
130 N SUNSET AVE
CITY OF INDUSTRY, CA 91744

CA CPS-SLIC **1004443302**
CA CERS HAZ WASTE **N/A**
FINDS
ECHO
CA EMI
CA NPDES
CA CIWQS
CA CERS

CPS-SLIC:
Name: STOUGHTON PRINTING CO.
Address: 130 N. SUNSET AVE.
City,State,Zip: CITY OF INDUSTRY, CA 91744
Region: STATE
Facility Status: Completed - Case Closed
Status Date: 10/18/1996
Global Id: T10000014419
Lead Agency: LOS ANGELES RWQCB (REGION 4)
Lead Agency Case Number: Not reported
Latitude: 34.03563
Longitude: -117.97299
Case Type: Cleanup Program Site
Case Worker: WIP
Local Agency: Not reported
RB Case Number: 102.0238
File Location: Not reported
Potential Media Affected: Not reported
Potential Contaminants of Concern: Not reported
Site History: Not reported

Click here to access the California GeoTracker records for this facility:

CERS HAZ WASTE:
Name: STOUGHTON PRINTING CO
Address: 130 N SUNSET AVE
City,State,Zip: INDUSTRY, CA 91744
Site ID: 157523
CERS ID: 10284109

STOUGHTON PRINTING COMPANY (Continued) **1004443302**

CERS Description: Hazardous Waste Generator

FINDS:
Registry ID: 110001177734

Click Here:

Environmental Interest/Information System:
AIR EMISSIONS CLASSIFICATION UNKNOWN
RCRAInfo is a national information system that supports the Resource Conservation and Recovery Act (RCRA) program through the tracking of events and activities related to facilities that generate, transport, and treat, store, or dispose of hazardous waste. RCRAInfo allows RCRA program staff to track the notification, permit, compliance, and corrective action activities required under RCRA.
US National Pollutant Discharge Elimination System (NPDES) module of the Compliance Information System (ICIS) tracks surface water permits issued under the Clean Water Act. Under NPDES, all facilities that discharge pollutants from any point source into waters of the United States are required to obtain a permit. The permit will likely contain limits on what can be discharged, impose monitoring and reporting requirements, and include other provisions to ensure that the discharge does not adversely affect water quality.
STATE MASTER

Click this hyperlink while viewing on your computer to access additional FINDS: detail in the EDR Site Report.

ECHO:

Envid:	1004443302
Registry ID:	110001177734
DFR URL:	http://echo.epa.gov/detailed-facility-report?fid=110001177734
Name:	STOUGHTON PRINTING COMPANY
Address:	130 N SUNSET AVE
City,State,Zip:	CITY OF INDUSTRY, CA 91744

EMI:

Name:	STOUGHTON PRINTING CO
Address:	130 N SUNSET AV
City,State,Zip:	INDUSTRY, CA 91744
Year:	1995
County Code:	19
Air Basin:	SC
Facility ID:	62535
Air District Name:	SC
SIC Code:	2752
Air District Name:	SOUTH COAST AQMD
Community Health Air Pollution Info System:	Not reported
Consolidated Emission Reporting Rule:	Not reported
Total Organic Hydrocarbon Gases Tons/Yr:	8
Reactive Organic Gases Tons/Yr:	8
Carbon Monoxide Emissions Tons/Yr:	0
NOX - Oxides of Nitrogen Tons/Yr:	0
SOX - Oxides of Sulphur Tons/Yr:	0
Particulate Matter Tons/Yr:	0
Part. Matter 10 Micrometers and Smllr Tons/Yr:	0

STOUGHTON PRINTING COMPANY (Continued) **1004443302**

Name:	STOUGHTON PRINTING CO
Address:	130 N SUNSET AVE
City,State,Zip:	INDUSTRY, CA 91744
Year:	1996
County Code:	19
Air Basin:	SC
Facility ID:	62535
Air District Name:	SC
SIC Code:	2752
Air District Name:	SOUTH COAST AQMD
Community Health Air Pollution Info System:	Not reported
Consolidated Emission Reporting Rule:	Not reported
Total Organic Hydrocarbon Gases Tons/Yr:	6
Reactive Organic Gases Tons/Yr:	6
Carbon Monoxide Emissions Tons/Yr:	0
NOX - Oxides of Nitrogen Tons/Yr:	0
SOX - Oxides of Sulphur Tons/Yr:	0
Particulate Matter Tons/Yr:	0
Part. Matter 10 Micrometers and Smllr Tons/Yr:	0

Name:	STOUGHTON PRINTING CO
Address:	130 N SUNSET AV
City,State,Zip:	INDUSTRY, CA 91744
Year:	1997
County Code:	19
Air Basin:	SC
Facility ID:	62535
Air District Name:	SC
SIC Code:	2752
Air District Name:	SOUTH COAST AQMD
Community Health Air Pollution Info System:	Not reported
Consolidated Emission Reporting Rule:	Not reported
Total Organic Hydrocarbon Gases Tons/Yr:	7
Reactive Organic Gases Tons/Yr:	7
Carbon Monoxide Emissions Tons/Yr:	0
NOX - Oxides of Nitrogen Tons/Yr:	0
SOX - Oxides of Sulphur Tons/Yr:	0
Particulate Matter Tons/Yr:	0
Part. Matter 10 Micrometers and Smllr Tons/Yr:	0

Name:	STOUGHTON PRINTING CO
Address:	130 N SUNSET AV
City,State,Zip:	INDUSTRY, CA 91744
Year:	1998
County Code:	19
Air Basin:	SC
Facility ID:	62535
Air District Name:	SC
SIC Code:	2752
Air District Name:	SOUTH COAST AQMD
Community Health Air Pollution Info System:	Not reported
Consolidated Emission Reporting Rule:	Not reported
Total Organic Hydrocarbon Gases Tons/Yr:	7
Reactive Organic Gases Tons/Yr:	7
Carbon Monoxide Emissions Tons/Yr:	0
NOX - Oxides of Nitrogen Tons/Yr:	0
SOX - Oxides of Sulphur Tons/Yr:	0

STOUGHTON PRINTING COMPANY (Continued) **1004443302**

Particulate Matter Tons/Yr: 0
Part. Matter 10 Micrometers and Smllr Tons/Yr: 0

Name: STOUGHTON PRINTING CO
Address: 130 N SUNSET AV
City,State,Zip: INDUSTRY, CA 91744
Year: 1999
County Code: 19
Air Basin: SC
Facility ID: 62535
Air District Name: SC
SIC Code: 2752
Air District Name: SOUTH COAST AQMD
Community Health Air Pollution Info System: Not reported
Consolidated Emission Reporting Rule: Not reported
Total Organic Hydrocarbon Gases Tons/Yr: 7
Reactive Organic Gases Tons/Yr: 7
Carbon Monoxide Emissions Tons/Yr: 0
NOX - Oxides of Nitrogen Tons/Yr: 0
SOX - Oxides of Sulphur Tons/Yr: 0
Particulate Matter Tons/Yr: 0
Part. Matter 10 Micrometers and Smllr Tons/Yr: 0

Name: STOUGHTON PRINTING CO
Address: 130 N SUNSET AV
City,State,Zip: INDUSTRY, CA 91744
Year: 2000
County Code: 19
Air Basin: SC
Facility ID: 62535
Air District Name: SC
SIC Code: 2752
Air District Name: SOUTH COAST AQMD
Community Health Air Pollution Info System: Not reported
Consolidated Emission Reporting Rule: Not reported
Total Organic Hydrocarbon Gases Tons/Yr: 7
Reactive Organic Gases Tons/Yr: 7
Carbon Monoxide Emissions Tons/Yr: 0
NOX - Oxides of Nitrogen Tons/Yr: 0
SOX - Oxides of Sulphur Tons/Yr: 0
Particulate Matter Tons/Yr: 0
Part. Matter 10 Micrometers and Smllr Tons/Yr: 0

Name: STOUGHTON PRINTING CO
Address: 130 N SUNSET AV
City,State,Zip: INDUSTRY, CA 91744
Year: 2001
County Code: 19
Air Basin: SC
Facility ID: 62535
Air District Name: SC
SIC Code: 2752
Air District Name: SOUTH COAST AQMD
Community Health Air Pollution Info System: Not reported
Consolidated Emission Reporting Rule: Not reported
Total Organic Hydrocarbon Gases Tons/Yr: 4
Reactive Organic Gases Tons/Yr: 4

STOUGHTON PRINTING COMPANY (Continued) **1004443302**

Carbon Monoxide Emissions Tons/Yr:	0
NOX - Oxides of Nitrogen Tons/Yr:	0
SOX - Oxides of Sulphur Tons/Yr:	0
Particulate Matter Tons/Yr:	0
Part. Matter 10 Micrometers and Smllr Tons/Yr:	0

Name:	STOUGHTON PRINTING CO
Address:	130 N SUNSET AVE
City,State,Zip:	CITY OF INDUSTRY, CA 91744
Year:	2012
County Code:	19
Air Basin:	SC
Facility ID:	62535
Air District Name:	SC
SIC Code:	2752
Air District Name:	SOUTH COAST AQMD
Community Health Air Pollution Info System:	Not reported
Consolidated Emission Reporting Rule:	Not reported
Total Organic Hydrocarbon Gases Tons/Yr:	0.82371
Reactive Organic Gases Tons/Yr:	0.82371
Carbon Monoxide Emissions Tons/Yr:	0
NOX - Oxides of Nitrogen Tons/Yr:	0
SOX - Oxides of Sulphur Tons/Yr:	0
Particulate Matter Tons/Yr:	0
Part. Matter 10 Micrometers and Smllr Tons/Yr:	0

NPDES:

Name:	STOUGHTON PRINTING CO
Address:	130 NORTH SUNSET AVENUE
City,State,Zip:	CITY OF INDUSTRY, CA 91744
Facility Status:	Active
NPDES Number:	CAS000001
Region:	4
Agency Number:	0
Regulatory Measure ID:	462153
Place ID:	Not reported
Order Number:	97-03-DWQ
WDID:	4 19NEC000894
Regulatory Measure Type:	Enrollee
Program Type:	Industrial
Adoption Date Of Regulatory Measure:	Not reported
Effective Date Of Regulatory Measure:	10/02/2015
Termination Date Of Regulatory Measure:	Not reported
Expiration Date Of Regulatory Measure:	Not reported
Discharge Address:	130 North Sunset Avenue
Discharge Name:	Stoughton Printing Co
Discharge City:	City of Industry
Discharge State:	California
Discharge Zip:	91744
Status:	Not reported
Status Date:	Not reported
Operator Name:	Not reported
Operator Address:	Not reported
Operator City:	Not reported
Operator State:	Not reported
Operator Zip:	Not reported

STOUGHTON PRINTING COMPANY (Continued) **1004443302**

NPDES as of 03/2018:

NPDES Number:	CAS000001
Status:	Active
Agency Number:	0
Region:	4
Regulatory Measure ID:	462153
Order Number:	97-03-DWQ
Regulatory Measure Type:	Enrollee
Place ID:	Not reported
WDID:	4 19NEC000894
Program Type:	Industrial
Adoption Date Of Regulatory Measure:	Not reported
Effective Date Of Regulatory Measure:	10/02/2015
Expiration Date Of Regulatory Measure:	Not reported
Termination Date Of Regulatory Measure:	Not reported
Discharge Name:	Stoughton Printing Co
Discharge Address:	130 North Sunset Avenue
Discharge City:	City of Industry
Discharge State:	California
Discharge Zip:	91744
Received Date:	Not reported
Processed Date:	Not reported
Status:	Not reported
Status Date:	Not reported
Place Size:	Not reported
Place Size Unit:	Not reported
Contact:	Not reported
Contact Title:	Not reported
Contact Phone:	Not reported
Contact Phone Ext:	Not reported
Contact Email:	Not reported
Operator Name:	Not reported
Operator Address:	Not reported
Operator City:	Not reported
Operator State:	Not reported
Operator Zip:	Not reported
Operator Contact:	Not reported
Operator Contact Title:	Not reported
Operator Contact Phone:	Not reported
Operator Contact Phone Ext:	Not reported
Operator Contact Email:	Not reported
Operator Type:	Not reported
Developer:	Not reported
Developer Address:	Not reported
Developer City:	Not reported
Developer State:	Not reported
Developer Zip:	Not reported
Developer Contact:	Not reported
Developer Contact Title:	Not reported
Constype Linear Utility Ind:	Not reported
Emergency Phone:	Not reported
Emergency Phone Ext:	Not reported
Constype Above Ground Ind:	Not reported
Constype Below Ground Ind:	Not reported
Constype Cable Line Ind:	Not reported
Constype Comm Line Ind:	Not reported
Constype Commertial Ind:	Not reported

STOUGHTON PRINTING COMPANY (Continued) **1004443302**

Constype Electrical Line Ind:	Not reported
Constype Gas Line Ind:	Not reported
Constype Industrial Ind:	Not reported
Constype Other Description:	Not reported
Constype Other Ind:	Not reported
Constype Recons Ind:	Not reported
Constype Residential Ind:	Not reported
Constype Transport Ind:	Not reported
Constype Utility Description:	Not reported
Constype Utility Ind:	Not reported
Constype Water Sewer Ind:	Not reported
Dir Discharge Uswater Ind:	Not reported
Receiving Water Name:	Not reported
Certifier:	Not reported
Certifier Title:	Not reported
Certification Date:	Not reported
Primary Sic:	Not reported
Secondary Sic:	Not reported
Tertiary Sic:	Not reported
NPDES Number:	Not reported
Status:	Not reported
Agency Number:	Not reported
Region:	4
Regulatory Measure ID:	462153
Order Number:	Not reported
Regulatory Measure Type:	Industrial
Place ID:	Not reported
WDID:	4 19NEC000894
Program Type:	Not reported
Adoption Date Of Regulatory Measure:	Not reported
Effective Date Of Regulatory Measure:	Not reported
Expiration Date Of Regulatory Measure:	Not reported
Termination Date Of Regulatory Measure:	Not reported
Discharge Name:	Not reported
Discharge Address:	Not reported
Discharge City:	Not reported
Discharge State:	Not reported
Discharge Zip:	Not reported
Received Date:	09/29/2015
Processed Date:	10/02/2015
Status:	Active
Status Date:	10/02/2015
Place Size:	60060
Place Size Unit:	SqFt
Contact:	Jack Stoughton Jr
Contact Title:	President
Contact Phone:	626-961-3678
Contact Phone Ext:	116
Contact Email:	jstou10@stoughtonprinting.com
Operator Name:	Stoughton Printing Co
Operator Address:	130 North Sunset Avenue
Operator City:	City of Industry
Operator State:	California
Operator Zip:	91744
Operator Contact:	Jack Stoughton Jr
Operator Contact Title:	President

STOUGHTON PRINTING COMPANY (Continued) **1004443302**

Operator Contact Phone:	626-961-3678
Operator Contact Phone Ext:	116
Operator Contact Email:	jstou10@stoughtonprinting.com
Operator Type:	Private Business
Developer:	Not reported
Developer Address:	Not reported
Developer City:	Not reported
Developer State:	California
Developer Zip:	Not reported
Developer Contact:	Not reported
Developer Contact Title:	Not reported
Constype Linear Utility Ind:	Not reported
Emergency Phone:	626-437-3061
Emergency Phone Ext:	Not reported
Constype Above Ground Ind:	Not reported
Constype Below Ground Ind:	Not reported
Constype Cable Line Ind:	Not reported
Constype Comm Line Ind:	Not reported
Constype Commertial Ind:	Not reported
Constype Electrical Line Ind:	Not reported
Constype Gas Line Ind:	Not reported
Constype Industrial Ind:	Not reported
Constype Other Description:	Not reported
Constype Other Ind:	Not reported
Constype Recons Ind:	Not reported
Constype Residential Ind:	Not reported
Constype Transport Ind:	Not reported
Constype Utility Description:	Not reported
Constype Utility Ind:	Not reported
Constype Water Sewer Ind:	Not reported
Dir Discharge Uswater Ind:	Not reported
Receiving Water Name:	Not reported
Certifier:	Jack Stoughton Jr
Certifier Title:	President
Certification Date:	22-AUG-16
Primary Sic:	2752-Commercial Printing, Lithographic
Secondary Sic:	2752-Commercial Printing, Lithographic
Tertiary Sic:	Not reported

Name:	STOUGHTON PRINTING CO
Address:	130 NORTH SUNSET AVENUE
City,State,Zip:	CITY OF INDUSTRY, CA 91744
Facility Status:	Not reported
NPDES Number:	Not reported
Region:	Not reported
Agency Number:	Not reported
Regulatory Measure ID:	Not reported
Place ID:	Not reported
Order Number:	Not reported
WDID:	4 19NEC000894
Regulatory Measure Type:	Industrial
Program Type:	Not reported
Adoption Date Of Regulatory Measure:	Not reported
Effective Date Of Regulatory Measure:	Not reported
Termination Date Of Regulatory Measure:	Not reported
Expiration Date Of Regulatory Measure:	Not reported

STOUGHTON PRINTING COMPANY (Continued) **1004443302**

Discharge Address:	Not reported
Discharge Name:	Not reported
Discharge City:	Not reported
Discharge State:	Not reported
Discharge Zip:	Not reported
Status:	Active
Status Date:	10/02/2015
Operator Name:	Stoughton Printing Co
Operator Address:	130 North Sunset Avenue
Operator City:	City of Industry
Operator State:	California
Operator Zip:	91744

NPDES as of 03/2018:

NPDES Number:	CAS000001
Status:	Active
Agency Number:	0
Region:	4
Regulatory Measure ID:	462153
Order Number:	97-03-DWQ
Regulatory Measure Type:	Enrollee
Place ID:	Not reported
WDID:	4 19NEC000894
Program Type:	Industrial
Adoption Date Of Regulatory Measure:	Not reported
Effective Date Of Regulatory Measure:	10/02/2015
Expiration Date Of Regulatory Measure:	Not reported
Termination Date Of Regulatory Measure:	Not reported
Discharge Name:	Stoughton Printing Co
Discharge Address:	130 North Sunset Avenue
Discharge City:	City of Industry
Discharge State:	California
Discharge Zip:	91744
Received Date:	Not reported
Processed Date:	Not reported
Status:	Not reported
Status Date:	Not reported
Place Size:	Not reported
Place Size Unit:	Not reported
Contact:	Not reported
Contact Title:	Not reported
Contact Phone:	Not reported
Contact Phone Ext:	Not reported
Contact Email:	Not reported
Operator Name:	Not reported
Operator Address:	Not reported
Operator City:	Not reported
Operator State:	Not reported
Operator Zip:	Not reported
Operator Contact:	Not reported
Operator Contact Title:	Not reported
Operator Contact Phone:	Not reported
Operator Contact Phone Ext:	Not reported
Operator Contact Email:	Not reported
Operator Type:	Not reported
Developer:	Not reported
Developer Address:	Not reported
Developer City:	Not reported

STOUGHTON PRINTING COMPANY (Continued) **1004443302**

Developer State:	Not reported
Developer Zip:	Not reported
Developer Contact:	Not reported
Developer Contact Title:	Not reported
Constype Linear Utility Ind:	Not reported
Emergency Phone:	Not reported
Emergency Phone Ext:	Not reported
Constype Above Ground Ind:	Not reported
Constype Below Ground Ind:	Not reported
Constype Cable Line Ind:	Not reported
Constype Comm Line Ind:	Not reported
Constype Commertial Ind:	Not reported
Constype Electrical Line Ind:	Not reported
Constype Gas Line Ind:	Not reported
Constype Industrial Ind:	Not reported
Constype Other Description:	Not reported
Constype Other Ind:	Not reported
Constype Recons Ind:	Not reported
Constype Residential Ind:	Not reported
Constype Transport Ind:	Not reported
Constype Utility Description:	Not reported
Constype Utility Ind:	Not reported
Constype Water Sewer Ind:	Not reported
Dir Discharge Uswater Ind:	Not reported
Receiving Water Name:	Not reported
Certifier:	Not reported
Certifier Title:	Not reported
Certification Date:	Not reported
Primary Sic:	Not reported
Secondary Sic:	Not reported
Tertiary Sic:	Not reported
NPDES Number:	Not reported
Status:	Not reported
Agency Number:	Not reported
Region:	4
Regulatory Measure ID:	462153
Order Number:	Not reported
Regulatory Measure Type:	Industrial
Place ID:	Not reported
WDID:	4 19NEC000894
Program Type:	Not reported
Adoption Date Of Regulatory Measure:	Not reported
Effective Date Of Regulatory Measure:	Not reported
Expiration Date Of Regulatory Measure:	Not reported
Termination Date Of Regulatory Measure:	Not reported
Discharge Name:	Not reported
Discharge Address:	Not reported
Discharge City:	Not reported
Discharge State:	Not reported
Discharge Zip:	Not reported
Received Date:	09/29/2015
Processed Date:	10/02/2015
Status:	Active
Status Date:	10/02/2015
Place Size:	60060
Place Size Unit:	SqFt

STOUGHTON PRINTING COMPANY (Continued) **1004443302**

Contact:	Jack Stoughton Jr
Contact Title:	President
Contact Phone:	626-961-3678
Contact Phone Ext:	116
Contact Email:	jstou10@stoughtonprinting.com
Operator Name:	Stoughton Printing Co
Operator Address:	130 North Sunset Avenue
Operator City:	City of Industry
Operator State:	California
Operator Zip:	91744
Operator Contact:	Jack Stoughton Jr
Operator Contact Title:	President
Operator Contact Phone:	626-961-3678
Operator Contact Phone Ext:	116
Operator Contact Email:	jstou10@stoughtonprinting.com
Operator Type:	Private Business
Developer:	Not reported
Developer Address:	Not reported
Developer City:	Not reported
Developer State:	California
Developer Zip:	Not reported
Developer Contact:	Not reported
Developer Contact Title:	Not reported
Constype Linear Utility Ind:	Not reported
Emergency Phone:	626-437-3061
Emergency Phone Ext:	Not reported
Constype Above Ground Ind:	Not reported
Constype Below Ground Ind:	Not reported
Constype Cable Line Ind:	Not reported
Constype Comm Line Ind:	Not reported
Constype Commertial Ind:	Not reported
Constype Electrical Line Ind:	Not reported
Constype Gas Line Ind:	Not reported
Constype Industrial Ind:	Not reported
Constype Other Description:	Not reported
Constype Other Ind:	Not reported
Constype Recons Ind:	Not reported
Constype Residential Ind:	Not reported
Constype Transport Ind:	Not reported
Constype Utility Description:	Not reported
Constype Utility Ind:	Not reported
Constype Water Sewer Ind:	Not reported
Dir Discharge Uswater Ind:	Not reported
Receiving Water Name:	Not reported
Certifier:	Jack Stoughton Jr
Certifier Title:	President
Certification Date:	22-AUG-16
Primary Sic:	2752-Commercial Printing, Lithographic
Secondary Sic:	2752-Commercial Printing, Lithographic
Tertiary Sic:	Not reported

CIWQS:

Name:	STOUGHTON PRINTING CO
Address:	130 NORTH SUNSET AVENUE
City,State,Zip:	CITY OF INDUSTRY, CA 91744
Agency:	Stoughton Printing Co

STOUGHTON PRINTING COMPANY (Continued) **1004443302**

Agency Address:	130 North Sunset Avenue, City Of Industry, CA 91744
Place/Project Type:	Industrial - Commercial Printing, Lithographic
SIC/NAICS:	2752(+)
Region:	4
Program:	INDSTW
Regulatory Measure Status:	Active
Regulatory Measure Type:	Storm water industrial
Order Number:	2014-0057-DWQ
WDID:	4 19NEC000894
NPDES Number:	CAS000001
Adoption Date:	01/01/1900
Effective Date:	10/02/2015
Termination Date:	01/01/1900
Expiration/Review Date:	01/01/1900
Design Flow:	Not reported
Major/Minor:	Not reported
Complexity:	Not reported
TTWQ:	Not reported
Enforcement Actions within 5 years:	0
Violations within 5 years:	0
Latitude:	34.03521
Longitude:	-117.97399

CERS:

Name:	STOUGHTON PRINTING COMPANY
Address:	130 N SUNSET AVE
City,State,Zip:	CITY OF INDUSTRY, CA 91744-3595
Site ID:	496560
CERS ID:	110001177734
CERS Description:	US EPA Air Emission Inventory System (EIS)

Affiliation:

Affiliation Type Desc:	Environmental Contact
Entity Name:	JACK STOUGHTON
Entity Title:	Not reported
Affiliation Address:	130 N SUNSET AVENUE
Affiliation City:	INDUSTRY
Affiliation State:	Not reported
Affiliation Country:	Not reported
Affiliation Zip:	Not reported
Affiliation Phone:	Not reported

Affiliation Type Desc:	Property Owner
Entity Name:	JACK W & CLAY E STOUGHTON
Entity Title:	Not reported
Affiliation Address:	130 N SUNSET AVENUE
Affiliation City:	INDUSTRY
Affiliation State:	Not reported
Affiliation Country:	Not reported
Affiliation Zip:	Not reported
Affiliation Phone:	Not reported

Name:	STOUGHTON PRINTING CO
Address:	130 N SUNSET AVE
City,State,Zip:	INDUSTRY, CA 91744
Site ID:	157523

STOUGHTON PRINTING COMPANY (Continued) **1004443302**

CERS ID: 10284109
CERS Description: Chemical Storage Facilities

Violations:
Site ID: 157523
Site Name: STOUGHTON PRINTING CO
Violation Date: 09-12-2019
Citation: HSC 6.5 25123.3(h)(1) - California Health and Safety Code, Chapter 6.5, Section(s) 25123.3(h)(1)
Violation Description: Failure to send hazardous waste offsite for treatment, storage, or disposal within 180 days (or 270 days if waste is transported over 200 miles) for a generator who generates less than 1000 kilogram per month if all of the following conditions are met: (1) The quantity of hazardous waste accumulated onsite never exceeds 6,000 kilograms. (2) The generator complies with the requirements of 40 Code of Federal Regulations section 262.34(d), (e) and (f). (3) The generator does not hold acutely hazardous waste or extremely hazardous waste in an amount greater than one kilogram for more than 90 days.
Violation Notes: Returned to compliance on 05/11/2020. OBSERVATION: Owner/Operator is a small quantity generator and failed to send hazardous waste offsite for treatment, storage, or disposal within 180 days (or 270 days if waste is transported over 200 miles), or has failed to comply with the conditions of CCR 66262.34(d) and has stored hazardous waste over 90 days. Record review observed that the last shipment of flammable liquid waste was on 8/30/18. CORRECTIVE ACTION: Dispose of hazardous waste that has been stored over the applicable time limit and provide documentation that the violation has been corrected.
Violation Division: Los Angeles County Fire Department
Violation Program: HW
Violation Source: CERS

Evaluation:
Eval General Type: Compliance Evaluation Inspection
Eval Date: 03-24-2016
Violations Found: No
Eval Type: Routine done by local agency
Eval Notes: Jack Stoughton, President
Eval Division: Los Angeles County Fire Department
Eval Program: HMRRP
Eval Source: CERS

Eval General Type: Compliance Evaluation Inspection
Eval Date: 03-24-2016
Violations Found: No
Eval Type: Routine done by local agency
Eval Notes: Jack Stoughton, President
Eval Division: Los Angeles County Fire Department
Eval Program: HW
Eval Source: CERS

Eval General Type: Compliance Evaluation Inspection
Eval Date: 09-12-2019
Violations Found: No
Eval Type: Routine done by local agency
Eval Notes: Jack Stoughton Jr, President
Eval Division: Los Angeles County Fire Department
Eval Program: HMRRP

STOUGHTON PRINTING COMPANY (Continued) **1004443302**

Eval Source: CERS

Eval General Type: Compliance Evaluation Inspection
Eval Date: 09-12-2019
Violations Found: Yes
Eval Type: Routine done by local agency
Eval Notes: Jack Stoughton Jr, President
Eval Division: Los Angeles County Fire Department
Eval Program: HW
Eval Source: CERS

Affiliation:
Affiliation Type Desc: Environmental Contact
Entity Name: JACK STOUGHTON
Entity Title: Not reported
Affiliation Address: 130 N. SUNSET AVENUE
Affiliation City: INDUSTRY
Affiliation State: CA
Affiliation Country: Not reported
Affiliation Zip: 91744
Affiliation Phone: Not reported

Affiliation Type Desc: Facility Mailing Address
Entity Name: Mailing Address
Entity Title: Not reported
Affiliation Address: 130 N SUNSET AVE
Affiliation City: INDUSTRY
Affiliation State: CA
Affiliation Country: Not reported
Affiliation Zip: 91744
Affiliation Phone: Not reported

Affiliation Type Desc: Identification Signer
Entity Name: Jack W. Stoughton, Jr.
Entity Title: President
Affiliation Address: Not reported
Affiliation City: Not reported
Affiliation State: Not reported
Affiliation Country: Not reported
Affiliation Zip: Not reported
Affiliation Phone: Not reported

Affiliation Type Desc: Operator
Entity Name: STOUGHTON PRINTING CO
Entity Title: Not reported
Affiliation Address: Not reported
Affiliation City: Not reported
Affiliation State: Not reported
Affiliation Country: Not reported
Affiliation Zip: Not reported
Affiliation Phone: (800) 961-3678

Affiliation Type Desc: Property Owner
Entity Name: Jack W. and Clay E. Stoughton
Entity Title: Not reported
Affiliation Address: 130 N. Sunset Avenue
Affiliation City: City of Industry

STOUGHTON PRINTING COMPANY (Continued) **1004443302**

Affiliation State:	CA
Affiliation Country:	United States
Affiliation Zip:	91744
Affiliation Phone:	(626) 961-3678
Affiliation Type Desc:	CUPA District
Entity Name:	Los Angeles County Fire
Entity Title:	Not reported
Affiliation Address:	5825 Rickenbacker Road
Affiliation City:	Commerce
Affiliation State:	CA
Affiliation Country:	Not reported
Affiliation Zip:	90040-3027
Affiliation Phone:	(323) 890-4000
Affiliation Type Desc:	Document Preparer
Entity Name:	Jack W. Stoughton, Jr.
Entity Title:	Not reported
Affiliation Address:	Not reported
Affiliation City:	Not reported
Affiliation State:	Not reported
Affiliation Country:	Not reported
Affiliation Zip:	Not reported
Affiliation Phone:	Not reported
Affiliation Type Desc:	Legal Owner
Entity Name:	STOUGHTON PRINTING CO
Entity Title:	Not reported
Affiliation Address:	130 N SUNSET AVE
Affiliation City:	INDUSTRY
Affiliation State:	CA
Affiliation Country:	United States
Affiliation Zip:	91744
Affiliation Phone:	(626) 961-3678
Affiliation Type Desc:	Parent Corporation
Entity Name:	STOUGHTON PRINTING CO
Entity Title:	Not reported
Affiliation Address:	Not reported
Affiliation City:	Not reported
Affiliation State:	Not reported
Affiliation Country:	Not reported
Affiliation Zip:	Not reported
Affiliation Phone:	Not reported
Name:	STOUGHTON PRINTING CO
Address:	130 NORTH SUNSET AVENUE
City,State,Zip:	CITY OF INDUSTRY, CA 91744
Site ID:	543413
CERS ID:	839808
CERS Description:	Industrial Facility Storm Water

Evaluation:

Eval General Type:	Compliance Evaluation Inspection
Eval Date:	04-26-2016
Violations Found:	No
Eval Type:	Industrial Storm Water Compliance Evaluation

STOUGHTON PRINTING COMPANY (Continued) **1004443302**

Eval Notes: All industrial activities are conducted within a fully enclosed building.. The trash bin has a lid (photo 2 and 3). The parking lot is only used for employee parking (photo 5). Conclusions: Based on the inspection findings, the Permittee's facility and industrial activities meet the NEC requirements.
Eval Division: Water Boards
Eval Program: INDSTW
Eval Source: SMARTS

Affiliation:
Affiliation Type Desc: Owner/Operator
Entity Name: Stoughton Printing Co
Entity Title: Operator
Affiliation Address: 130 North Sunset Avenue
Affiliation City: City of Industry
Affiliation State: CA
Affiliation Country: Not reported
Affiliation Zip: 91744
Affiliation Phone: Not reported

Z114 **THE VANODE COMPANY** **CA CPS-SLIC S106763964**
NW **228 N. SUNSET AVE.** **CA WIP N/A**
1/4-1/2 **CITY OF INDUSTRY, CA 91744**
0.493 mi.
2604 ft. **Site 1 of 2 in cluster Z**

Relative: **Lower**
Actual: **306 ft.**

CPS-SLIC:
Name: THE VANODE COMPANY
Address: 228 N. SUNSET AVE.
City,State,Zip: CITY OF INDUSTRY, CA 91744
Region: STATE
Facility Status: **Completed - Case Closed**
Status Date: 10/18/1996
Global Id: T10000014289
Lead Agency: LOS ANGELES RWQCB (REGION 4)
Lead Agency Case Number: Not reported
Latitude: 34.03611
Longitude: -117.97235
Case Type: Cleanup Program Site
Case Worker: WIP
Local Agency: Not reported
RB Case Number: 102.0099
File Location: Not reported
Potential Media Affected: Not reported
Potential Contaminants of Concern: Not reported
Site History: Not reported

Click here to access the California GeoTracker records for this facility:

WIP:
Name: VANODE COMPANY, THE
Address: 228 N Sunset Ave
City,State,Zip: CITY OF INDUSTRY (CORPORATE NAME INDUSTRY), CA 91744
Region: 4
File Number: 102.0099
File Status: **Historical**

THE VANODE COMPANY (Continued) **S106763964**

Staff: PBC
Facility Suite: Not reported

---

115 **BEDARD ENG. AND MACHINE WORK** **CA CPS-SLIC** **S106763929**
WSW **14813 PROCTOR AVE.** **CA WIP** **N/A**
1/4-1/2 **CITY OF INDUSTRY, CA 91746**
0.495 mi.
2615 ft.

Relative:
Lower

Actual:
302 ft.

CPS-SLIC:

Name:	BEDARD ENG. AND MACHINE WORK
Address:	14813 PROCTOR AVE.
City,State,Zip:	CITY OF INDUSTRY, CA 91746
Region:	STATE
Facility Status:	**Completed - Case Closed**
Status Date:	03/11/1987
Global Id:	T10000014224
Lead Agency:	LOS ANGELES RWQCB (REGION 4)
Lead Agency Case Number:	Not reported
Latitude:	34.02936
Longitude:	-117.97331
Case Type:	Cleanup Program Site
Case Worker:	WIP
Local Agency:	Not reported
RB Case Number:	102.0053
File Location:	Not reported
Potential Media Affected:	Not reported
Potential Contaminants of Concern:	Not reported
Site History:	Not reported

Click here to access the California GeoTracker records for this facility:

WIP:

Name:	BEDARD ENG.AND MACHINE WORK
Address:	14813 Proctor Ave
City,State,Zip:	CITY OF INDUSTRY (CORPORATE NAME INDUSTRY), CA 91746
Region:	4
File Number:	102.0053
File Status:	**Historical**
Staff:	PBC
Facility Suite:	Not reported

Z116 **GENERAL SUPPLIES GENERAL ELECTRIC MACHINERY** **CA CPS-SLIC** **S106825802**
WNW **220 N SUNSET AVE** **CA EMI** **N/A**
1/4-1/2 **CITY OF INDUSTRY, CA 91744** **CA HAZNET**
0.496 mi. **CA HWTS**
2617 ft. **Site 2 of 2 in cluster Z**

Relative:
Lower

Actual:
306 ft.

CPS-SLIC:

Name:	AMERICAN MANNEQUIN COMPANY
Address:	220 N. SUNSET AVE.
City,State,Zip:	CITY OF INDUSTRY, CA 91744
Region:	STATE
Facility Status:	**Completed - Case Closed**
Status Date:	10/02/1987
Global Id:	T10000014220

GENERAL SUPPLIES GENERAL ELECTRIC MACHINERY (Continued) **S106825802**

Lead Agency:	LOS ANGELES RWQCB (REGION 4)
Lead Agency Case Number:	Not reported
Latitude:	34.03588
Longitude:	-117.97263
Case Type:	Cleanup Program Site
Case Worker:	WIP
Local Agency:	Not reported
RB Case Number:	102.0049
File Location:	Not reported
Potential Media Affected:	Not reported
Potential Contaminants of Concern:	Not reported
Site History:	Not reported

Click here to access the California GeoTracker records for this facility:

EMI:

Name:	AMERICAN MANNEQUIN INC
Address:	220 N SUNSET AV
City,State,Zip:	INDUSTRY, CA 91744
Year:	1993
County Code:	19
Air Basin:	SC
Facility ID:	92501
Air District Name:	SC
SIC Code:	3990
Air District Name:	SOUTH COAST AQMD
Community Health Air Pollution Info System:	Not reported
Consolidated Emission Reporting Rule:	Not reported
Total Organic Hydrocarbon Gases Tons/Yr:	13
Reactive Organic Gases Tons/Yr:	10
Carbon Monoxide Emissions Tons/Yr:	0
NOX - Oxides of Nitrogen Tons/Yr:	0
SOX - Oxides of Sulphur Tons/Yr:	0
Particulate Matter Tons/Yr:	0
Part. Matter 10 Micrometers and Smllr Tons/Yr:	0

Name:	AMERICAN MANNEQUIN INC
Address:	220 N SUNSET AV
City,State,Zip:	INDUSTRY, CA 91744
Year:	1995
County Code:	19
Air Basin:	SC
Facility ID:	92501
Air District Name:	SC
SIC Code:	3990
Air District Name:	SOUTH COAST AQMD
Community Health Air Pollution Info System:	Not reported
Consolidated Emission Reporting Rule:	Not reported
Total Organic Hydrocarbon Gases Tons/Yr:	13
Reactive Organic Gases Tons/Yr:	10
Carbon Monoxide Emissions Tons/Yr:	0
NOX - Oxides of Nitrogen Tons/Yr:	0
SOX - Oxides of Sulphur Tons/Yr:	0
Particulate Matter Tons/Yr:	0
Part. Matter 10 Micrometers and Smllr Tons/Yr:	0

GENERAL SUPPLIES GENERAL ELECTRIC MACHINERY (Continued) **S106825802**

HAZNET:

Name:	GENERAL SUPPLIES GENERAL ELECTRIC MACHINERY
Address:	220 N SUNSET AVE
Address 2:	Not reported
City,State,Zip:	CITY OF INDUSTRY, CA 917440000
Contact:	KIT LIN
Telephone:	6269617889
Mailing Name:	Not reported
Mailing Address:	220 N SUNSET AVE
Year:	2019
Gepaid:	CAL000388121
TSD EPA ID:	CAD097030993
CA Waste Code:	223 - Unspecified oil-containing waste
Disposal Method:	H141 - Storage, Bulking, And/Or Transfer Off Site--No Treatment/Reovery (H010-H129) Or (H131-H135)
Tons:	0.22935
Year:	2018
Gepaid:	CAL000388121
TSD EPA ID:	CAT080013352
CA Waste Code:	221 - Waste oil and mixed oil
Disposal Method:	H039 - Other Recovery Of Reclamation For Reuse Including Acid Regeneration, Organics Recovery Ect
Tons:	0.00000
Year:	2017
Gepaid:	CAL000388121
TSD EPA ID:	CAT080013352
CA Waste Code:	221 - Waste oil and mixed oil
Disposal Method:	H039 - Other Recovery Of Reclamation For Reuse Including Acid Regeneration, Organics Recovery Ect
Tons:	0.76
Year:	2016
Gepaid:	CAL000388121
TSD EPA ID:	CAT080013352
CA Waste Code:	221 - Waste oil and mixed oil
Disposal Method:	H039 - Other Recovery Of Reclamation For Reuse Including Acid Regeneration, Organics Recovery Ect
Tons:	0.38
Year:	2015
Gepaid:	CAL000388121
TSD EPA ID:	CAT080013352
CA Waste Code:	221 - Waste oil and mixed oil
Disposal Method:	H039 - Other Recovery Of Reclamation For Reuse Including Acid Regeneration, Organics Recovery Ect
Tons:	0.418
Year:	2014
Gepaid:	CAL000388121
TSD EPA ID:	CAT080013352
CA Waste Code:	221 - Waste oil and mixed oil
Disposal Method:	H039 - Other Recovery Of Reclamation For Reuse Including Acid Regeneration, Organics Recovery Ect
Tons:	1.254

GENERAL SUPPLIES GENERAL ELECTRIC MACHINERY (Continued) **S106825802**

Year:	2013
Gepaid:	CAL000388121
TSD EPA ID:	CAT080013352
CA Waste Code:	221 - Waste oil and mixed oil
Disposal Method:	H039 - Other Recovery Of Reclamation For Reuse Including Acid Regeneration, Organics Recovery Ect
Tons:	0.836

Additional Info:

Year:	2014
Gen EPA ID:	CAL000388121
Shipment Date:	20141105
Creation Date:	1/15/2015 22:14:55
Receipt Date:	20141111
Manifest ID:	007699556FLE
Trans EPA ID:	CAR000047613
Trans Name:	CAL WEST ENVIRONMENTAL SERVICES INC
Trans 2 EPA ID:	Not reported
Trans 2 Name:	Not reported
TSDF EPA ID:	CAT080013352
Trans Name:	DEMENNO/KERDOON
TSDF Alt EPA ID:	Not reported
TSDF Alt Name:	Not reported
Waste Code Description:	221 - Waste oil and mixed oil
RCRA Code:	Not reported
Meth Code:	H039 - Other Recovery Of Reclamation For Reuse Including Acid Regeneration, Organics Recovery Ect
Quantity Tons:	0.418
Waste Quantity:	110
Quantity Unit:	G
Additional Code 1:	Not reported
Additional Code 2:	Not reported
Additional Code 3:	Not reported
Additional Code 4:	Not reported
Additional Code 5:	Not reported
Shipment Date:	20140312
Creation Date:	5/19/2014 22:14:53
Receipt Date:	20140318
Manifest ID:	006936955FLE
Trans EPA ID:	CAR000047613
Trans Name:	CAL WEST ENVIRONMENTAL SERVICES INC
Trans 2 EPA ID:	Not reported
Trans 2 Name:	Not reported
TSDF EPA ID:	CAT080013352
Trans Name:	DEMENNO/KERDOON
TSDF Alt EPA ID:	Not reported
TSDF Alt Name:	Not reported
Waste Code Description:	221 - Waste oil and mixed oil
RCRA Code:	Not reported
Meth Code:	H039 - Other Recovery Of Reclamation For Reuse Including Acid Regeneration, Organics Recovery Ect
Quantity Tons:	0.418
Waste Quantity:	110
Quantity Unit:	G

GENERAL SUPPLIES GENERAL ELECTRIC MACHINERY (Continued) **S106825802**

Additional Code 1:	Not reported
Additional Code 2:	Not reported
Additional Code 3:	Not reported
Additional Code 4:	Not reported
Additional Code 5:	Not reported
Shipment Date:	20140115
Creation Date:	3/12/2014 22:15:20
Receipt Date:	20140122
Manifest ID:	006936633FLE
Trans EPA ID:	CAR000047613
Trans Name:	CAL WEST ENVIRONMENTAL SERVICES INC
Trans 2 EPA ID:	Not reported
Trans 2 Name:	Not reported
TSDF EPA ID:	CAT080013352
Trans Name:	DEMENNO/KERDOON
TSDF Alt EPA ID:	Not reported
TSDF Alt Name:	Not reported
Waste Code Description:	221 - Waste oil and mixed oil
RCRA Code:	Not reported
Meth Code:	H039 - Other Recovery Of Reclamation For Reuse Including Acid Regeneration, Organics Recovery Ect
Quantity Tons:	0.418
Waste Quantity:	110
Quantity Unit:	G
Additional Code 1:	Not reported
Additional Code 2:	Not reported
Additional Code 3:	Not reported
Additional Code 4:	Not reported
Additional Code 5:	Not reported

Additional Info:

Year:	2016
Gen EPA ID:	CAL000388121
Shipment Date:	20150708
Creation Date:	10/1/2015 22:15:21
Receipt Date:	20150714
Manifest ID:	008218563FLE
Trans EPA ID:	CAR000047613
Trans Name:	CAL WEST ENVIRONMENTAL SERVICES INC
Trans 2 EPA ID:	Not reported
Trans 2 Name:	Not reported
TSDF EPA ID:	CAT080013352
Trans Name:	DEMENNO/KERDOON
TSDF Alt EPA ID:	Not reported
TSDF Alt Name:	Not reported
Waste Code Description:	221 - Waste oil and mixed oil
RCRA Code:	Not reported
Meth Code:	H039 - Other Recovery Of Reclamation For Reuse Including Acid Regeneration, Organics Recovery Ect
Quantity Tons:	0.418
Waste Quantity:	110
Quantity Unit:	G
Additional Code 1:	Not reported
Additional Code 2:	Not reported
Additional Code 3:	Not reported

GENERAL SUPPLIES GENERAL ELECTRIC MACHINERY (Continued) **S106825802**

Additional Code 4:	Not reported
Additional Code 5:	Not reported

Additional Info:

Year:	2013
Gen EPA ID:	CAL000388121
Shipment Date:	20130904
Creation Date:	11/1/2013 22:15:05
Receipt Date:	20130910
Manifest ID:	006486928FLE
Trans EPA ID:	CAR000047613
Trans Name:	CAL WEST ENVIRONMENTAL SERVICES INC
Trans 2 EPA ID:	Not reported
Trans 2 Name:	Not reported
TSDF EPA ID:	CAT080013352
Trans Name:	DEMENNO/KERDOON
TSDF Alt EPA ID:	Not reported
TSDF Alt Name:	Not reported
Waste Code Description:	221 - Waste oil and mixed oil
RCRA Code:	Not reported
Meth Code:	H039 - Other Recovery Of Reclamation For Reuse Including Acid Regeneration, Organics Recovery Ect
Quantity Tons:	0.418
Waste Quantity:	110
Quantity Unit:	G
Additional Code 1:	Not reported
Additional Code 2:	Not reported
Additional Code 3:	Not reported
Additional Code 4:	Not reported
Additional Code 5:	Not reported
Shipment Date:	20130830
Creation Date:	10/29/2013 22:15:09
Receipt Date:	20130904
Manifest ID:	006486912FLE
Trans EPA ID:	CAR000047613
Trans Name:	CAL WEST ENVIRONMENTAL SERVICES INC
Trans 2 EPA ID:	Not reported
Trans 2 Name:	Not reported
TSDF EPA ID:	CAT080013352
Trans Name:	DEMENNO/KERDOON
TSDF Alt EPA ID:	Not reported
TSDF Alt Name:	Not reported
Waste Code Description:	221 - Waste oil and mixed oil
RCRA Code:	Not reported
Meth Code:	H039 - Other Recovery Of Reclamation For Reuse Including Acid Regeneration, Organics Recovery Ect
Quantity Tons:	0.418
Waste Quantity:	110
Quantity Unit:	G
Additional Code 1:	Not reported
Additional Code 2:	Not reported
Additional Code 3:	Not reported
Additional Code 4:	Not reported
Additional Code 5:	Not reported

GENERAL SUPPLIES GENERAL ELECTRIC MACHINERY (Continued) **S106825802**

Additional Info:

Year:	2015
Gen EPA ID:	CAL000388121
Shipment Date:	20150708
Creation Date:	10/1/2015 22:15:21
Receipt Date:	20150714
Manifest ID:	008218563FLE
Trans EPA ID:	CAR000047613
Trans Name:	CAL WEST ENVIRONMENTAL SERVICES INC
Trans 2 EPA ID:	Not reported
Trans 2 Name:	Not reported
TSDF EPA ID:	CAT080013352
Trans Name:	DEMENNO/KERDOON
TSDF Alt EPA ID:	Not reported
TSDF Alt Name:	Not reported
Waste Code Description:	221 - Waste oil and mixed oil
RCRA Code:	Not reported
Meth Code:	H039 - Other Recovery Of Reclamation For Reuse Including Acid Regeneration, Organics Recovery Ect
Quantity Tons:	0.418
Waste Quantity:	110
Quantity Unit:	G
Additional Code 1:	Not reported
Additional Code 2:	Not reported
Additional Code 3:	Not reported
Additional Code 4:	Not reported
Additional Code 5:	Not reported

Additional Info:

Year:	2017
Gen EPA ID:	CAL000388121
Shipment Date:	20171108
Creation Date:	6/13/2018 18:30:34
Receipt Date:	20171114
Manifest ID:	010993466FLE
Trans EPA ID:	CAR000047613
Trans Name:	CAL WEST ENVIRONMENTAL SERVICES INC
Trans 2 EPA ID:	Not reported
Trans 2 Name:	Not reported
TSDF EPA ID:	CAT080013352
Trans Name:	DEMENNO/KERDOON
TSDF Alt EPA ID:	Not reported
TSDF Alt Name:	Not reported
Waste Code Description:	221 - Waste oil and mixed oil
RCRA Code:	Not reported
Meth Code:	H039 - Other Recovery Of Reclamation For Reuse Including Acid Regeneration, Organics Recovery Ect
Quantity Tons:	0.38
Waste Quantity:	100
Quantity Unit:	G
Additional Code 1:	Not reported
Additional Code 2:	Not reported
Additional Code 3:	Not reported
Additional Code 4:	Not reported

GENERAL SUPPLIES GENERAL ELECTRIC MACHINERY (Continued) **S106825802**

Additional Code 5:	Not reported
Shipment Date:	20170315
Creation Date:	5/25/2017 18:30:52
Receipt Date:	20170321
Manifest ID:	009816583FLE
Trans EPA ID:	CAR000047613
Trans Name:	CAL WEST ENVIRONMENTAL SERVICES INC
Trans 2 EPA ID:	Not reported
Trans 2 Name:	Not reported
TSDF EPA ID:	CAT080013352
Trans Name:	DEMENNO/KERDOON
TSDF Alt EPA ID:	Not reported
TSDF Alt Name:	Not reported
Waste Code Description:	221 - Waste oil and mixed oil
RCRA Code:	Not reported
Meth Code:	H039 - Other Recovery Of Reclamation For Reuse Including Acid Regeneration, Organics Recovery Ect
Quantity Tons:	0.38
Waste Quantity:	100
Quantity Unit:	G
Additional Code 1:	Not reported
Additional Code 2:	Not reported
Additional Code 3:	Not reported
Additional Code 4:	Not reported
Additional Code 5:	Not reported

HWTS:

Name:	GENERAL SUPPLIES GENERAL ELECTRIC MACHINERY
Address:	220 N SUNSET AVE
Address 2:	Not reported
City,State,Zip:	CITY OF INDUSTRY, CA 91744
EPA ID:	CAL000388121
Inactive Date:	Not reported
Create Date:	08/05/2013
Last Act Date:	10/05/2020
Mailing Name:	Not reported
Mailing Address:	220 N SUNSET AVE
Mailing Address 2:	Not reported
Mailing City,State,Zip:	CITY OF INDUSTRY, CA 917440000
Owner Name:	WOON WAH LIN
Owner Address:	220 N SUNSET AVE
Owner Address 2:	Not reported
Owner City,State,Zip:	CITY OF INDUSTRY, CA 917440000
Contact Name:	KIT LIN
Contact Address:	220 N SUNSET AVE
Contact Address 2:	Not reported
City,State,Zip:	CITY OF INDUSTRY, CA 91744

NAICS:

EPA ID:	CAL000388121
Create Date:	2013-08-05 11:00:19.943
NAICS Code:	811412
NAICS Description:	Appliance Repair and Maintenance
Issued EPA ID Date:	2013-08-05 11:00:19.93700
Inactive Date:	Not reported
Facility Name:	GENERAL SUPPLIES GENERAL ELECTRIC MACHINERY

GENERAL SUPPLIES GENERAL ELECTRIC MACHINERY (Continued) **S106825802**

Facility Address:	220 N SUNSET AVE
Facility Address 2:	Not reported
Facility City:	CITY OF INDUSTRY
Facility County:	Not reported
Facility State:	CA
Facility Zip:	91744

117
NW
1/2-1
0.639 mi.
3373 ft.

GNB BATTERIES INC
14500 NELSON AVENUE
CITY OF INDUSTRY, CA 91746

CA ENVIROSTOR **S105937898**
CA HIST UST **N/A**
CA EMI
LA Co. Site Mitigation

Relative:
Lower

Actual:
306 ft.

ENVIROSTOR:

Name:	EXIDE TECHNOLOGIES/GNB BATTERY
Address:	14500 NELSON AVE.
City,State,Zip:	INDUSTRY, CA 91744
Facility ID:	60000157
Status:	Refer: 1248 Local Agency
Status Date:	01/25/2006
Site Code:	Not reported
Site Type:	Evaluation
Site Type Detailed:	Evaluation
Acres:	Not reported
NPL:	NO
Regulatory Agencies:	LA CNTY FIRE DEPT. (BILLING AND UST), LOS ANGELES COUNTY
Lead Agency:	NONE SPECIFIED
Program Manager:	Not reported
Supervisor:	* Greg Holmes
Division Branch:	Cleanup Cypress
Assembly:	57
Senate:	22
Special Program:	Not reported
Restricted Use:	NO
Site Mgmt Req:	NONE SPECIFIED
Funding:	Not Applicable
Latitude:	34.03715
Longitude:	-117.9749
APN:	NONE SPECIFIED
Past Use:	NONE SPECIFIED
Potential COC:	NONE SPECIFIED
Confirmed COC:	NONE SPECIFIED
Potential Description:	NONE SPECIFIED
Alias Name:	60000157
Alias Type:	Envirostor ID Number

Completed Info:

Completed Area Name:	Not reported
Completed Sub Area Name:	Not reported
Completed Document Type:	Not reported
Completed Date:	Not reported
Comments:	Not reported
Future Area Name:	Not reported
Future Sub Area Name:	Not reported
Future Document Type:	Not reported
Future Due Date:	Not reported

GNB BATTERIES INC (Continued) **S105937898**

Schedule Area Name: Not reported
Schedule Sub Area Name: Not reported
Schedule Document Type: Not reported
Schedule Due Date: Not reported
Schedule Revised Date: Not reported

HIST UST:
Name: GNB BATTERIES INC
Address: 14500 NELSON AVENUE
City,State,Zip: CITY OF INDUSTRY, CA 91746
File Number: 00026BD3
URL: http://geotracker.waterboards.ca.gov/ustpdfs/pdf/00026BD3.pdf
Region: Not reported
Facility ID: Not reported
Facility Type: Not reported
Other Type: Not reported
Contact Name: Not reported
Telephone: Not reported
Owner Name: Not reported
Owner Address: Not reported
Owner City,St,Zip: Not reported
Total Tanks: Not reported

Tank Num: Not reported
Container Num: Not reported
Year Installed: Not reported
Tank Capacity: Not reported
Tank Used for: Not reported
Type of Fuel: Not reported
Container Construction Thickness: Not reported
Leak Detection: Not reported

Click here for Geo Tracker PDF:

EMI:
Name: GNB INCORPORATED
Address: 14500 NELSON AVE
City,State,Zip: INDUSTRY, CA 91746
Year: 1990
County Code: 19
Air Basin: SC
Facility ID: 44217
Air District Name: SC
SIC Code: 3691
Air District Name: SOUTH COAST AQMD
Community Health Air Pollution Info System: Not reported
Consolidated Emission Reporting Rule: Not reported
Total Organic Hydrocarbon Gases Tons/Yr: 11
Reactive Organic Gases Tons/Yr: 1
Carbon Monoxide Emissions Tons/Yr: 2
NOX - Oxides of Nitrogen Tons/Yr: 2
SOX - Oxides of Sulphur Tons/Yr: 0
Particulate Matter Tons/Yr: 0
Part. Matter 10 Micrometers and Smllr Tons/Yr: 0

Name: GNB TECHNOLOGIES

GNB BATTERIES INC (Continued) **S105937898**

Address:	14500 NELSON AV
City,State,Zip:	INDUSTRY, CA 91746
Year:	1993
County Code:	19
Air Basin:	SC
Facility ID:	44217
Air District Name:	SC
SIC Code:	3691
Air District Name:	SOUTH COAST AQMD
Community Health Air Pollution Info System:	Not reported
Consolidated Emission Reporting Rule:	Not reported
Total Organic Hydrocarbon Gases Tons/Yr:	1
Reactive Organic Gases Tons/Yr:	0
Carbon Monoxide Emissions Tons/Yr:	0
NOX - Oxides of Nitrogen Tons/Yr:	1
SOX - Oxides of Sulphur Tons/Yr:	0
Particulate Matter Tons/Yr:	0
Part. Matter 10 Micrometers and Smllr Tons/Yr:	0

Name:	GNB TECHNOLOGIES
Address:	14500 NELSON AV
City,State,Zip:	INDUSTRY, CA 91746
Year:	1995
County Code:	19
Air Basin:	SC
Facility ID:	44217
Air District Name:	SC
SIC Code:	3691
Air District Name:	SOUTH COAST AQMD
Community Health Air Pollution Info System:	Not reported
Consolidated Emission Reporting Rule:	Not reported
Total Organic Hydrocarbon Gases Tons/Yr:	1
Reactive Organic Gases Tons/Yr:	0
Carbon Monoxide Emissions Tons/Yr:	0
NOX - Oxides of Nitrogen Tons/Yr:	1
SOX - Oxides of Sulphur Tons/Yr:	0
Particulate Matter Tons/Yr:	0
Part. Matter 10 Micrometers and Smllr Tons/Yr:	0

LA Co. Site Mitigation:

Name:	EXIDE TECHNOLOGIES/GNB BATTERY
Address:	14500 NELSON AVE
City,State,Zip:	INDUSTRY, CA 91744
Facility ID:	Not reported
Status:	Not reported
Site ID:	SD0000174
Jurisdiction:	State
Case ID:	RO0000179
Abated:	Yes
Assigned To:	Richard Clark
Entered Date:	01/18/2006
Abated Date:	05/09/2007

118
SSW
1/2-1
0.701 mi.
3700 ft.

DEXTER ELECTRONIC MATERIALS DIVISION (HENKEL LOCTI
15051 E. DON JULIAN ROAD
INDUSTRY, CA 91746

CA ENVIROSTOR
CA SWEEPS UST
CA FID UST
CA EMI

S101618911
N/A

Relative:
Lower

Actual:
304 ft.

ENVIROSTOR:

Name:	DEXTER ELECTRONIC MATERIALS DIVISION (HENKEL LOCTITE)
Address:	15051 E. DON JULIAN ROAD
City,State,Zip:	INDUSTRY, CA 91746
Facility ID:	71002449
Status:	No Further Action
Status Date:	Not reported
Site Code:	Not reported
Site Type:	Tiered Permit
Site Type Detailed:	Tiered Permit
Acres:	Not reported
NPL:	NO
Regulatory Agencies:	NONE SPECIFIED
Lead Agency:	NONE SPECIFIED
Program Manager:	Not reported
Supervisor:	Not reported
Division Branch:	Cleanup Chatsworth
Assembly:	57
Senate:	22
Special Program:	Not reported
Restricted Use:	NO
Site Mgmt Req:	NONE SPECIFIED
Funding:	Not reported
Latitude:	34.02408
Longitude:	-117.9714
APN:	NONE SPECIFIED
Past Use:	NONE SPECIFIED
Potential COC:	NONE SPECIFIED
Confirmed COC:	NONE SPECIFIED
Potential Description:	NONE SPECIFIED
Alias Name:	CAD052251626
Alias Type:	EPA Identification Number
Alias Name:	SL0001841400
Alias Type:	GeoTracker Global ID
Alias Name:	71002449
Alias Type:	Envirostor ID Number

Completed Info:

Completed Area Name:	PROJECT WIDE
Completed Sub Area Name:	Not reported
Completed Document Type:	Phase 1
Completed Date:	12/08/2005
Comments:	Not reported
Future Area Name:	Not reported
Future Sub Area Name:	Not reported
Future Document Type:	Not reported
Future Due Date:	Not reported
Schedule Area Name:	Not reported
Schedule Sub Area Name:	Not reported
Schedule Document Type:	Not reported
Schedule Due Date:	Not reported
Schedule Revised Date:	Not reported

DEXTER ELECTRONIC MATERIALS DIVISION (HENKEL LOCTITE) (Continued) **S101618911**

SWEEPS UST:

Name:	HYSOL DIV, THE DEXTER CORP
Address:	15051 E DON JULIAN RD
City:	INDUSTRY
Status:	Active
Comp Number:	9245
Number:	9
Board Of Equalization:	Not reported
Referral Date:	06-30-89
Action Date:	Not reported
Created Date:	06-30-89
Owner Tank Id:	Not reported
SWRCB Tank Id:	19-000-009245-000001
Tank Status:	A
Capacity:	Not reported
Active Date:	06-30-89
Tank Use:	UNKNOWN
STG:	W
Content:	Not reported
Number Of Tanks:	6

Name:	HYSOL DIV, THE DEXTER CORP
Address:	15051 E DON JULIAN RD
City:	INDUSTRY
Status:	Active
Comp Number:	9245
Number:	9
Board Of Equalization:	Not reported
Referral Date:	06-30-89
Action Date:	Not reported
Created Date:	06-30-89
Owner Tank Id:	Not reported
SWRCB Tank Id:	19-000-009245-000002
Tank Status:	A
Capacity:	Not reported
Active Date:	06-30-89
Tank Use:	UNKNOWN
STG:	W
Content:	Not reported
Number Of Tanks:	Not reported

Name:	HYSOL DIV, THE DEXTER CORP
Address:	15051 E DON JULIAN RD
City:	INDUSTRY
Status:	Active
Comp Number:	9245
Number:	9
Board Of Equalization:	Not reported
Referral Date:	06-30-89
Action Date:	Not reported
Created Date:	06-30-89
Owner Tank Id:	Not reported
SWRCB Tank Id:	19-000-009245-000003
Tank Status:	A
Capacity:	Not reported
Active Date:	06-30-89
Tank Use:	UNKNOWN

DEXTER ELECTRONIC MATERIALS DIVISION (HENKEL LOCTITE) (Continued) **S101618911**

STG: W
Content: Not reported
Number Of Tanks: Not reported

Name: HYSOL DIV, THE DEXTER CORP
Address: 15051 E DON JULIAN RD
City: INDUSTRY
Status: Active
Comp Number: 9245
Number: 9
Board Of Equalization: Not reported
Referral Date: 06-30-89
Action Date: Not reported
Created Date: 06-30-89
Owner Tank Id: Not reported
SWRCB Tank Id: 19-000-009245-000004
Tank Status: A
Capacity: Not reported
Active Date: 06-30-89
Tank Use: UNKNOWN
STG: W
Content: Not reported
Number Of Tanks: Not reported

Name: HYSOL DIV, THE DEXTER CORP
Address: 15051 E DON JULIAN RD
City: INDUSTRY
Status: Active
Comp Number: 9245
Number: 9
Board Of Equalization: Not reported
Referral Date: 06-30-89
Action Date: Not reported
Created Date: 06-30-89
Owner Tank Id: Not reported
SWRCB Tank Id: 19-000-009245-000005
Tank Status: A
Capacity: Not reported
Active Date: 06-30-89
Tank Use: UNKNOWN
STG: W
Content: Not reported
Number Of Tanks: Not reported

Name: HYSOL DIV, THE DEXTER CORP
Address: 15051 E DON JULIAN RD
City: INDUSTRY
Status: Active
Comp Number: 9245
Number: 9
Board Of Equalization: Not reported
Referral Date: 06-30-89
Action Date: Not reported
Created Date: 06-30-89
Owner Tank Id: Not reported
SWRCB Tank Id: 19-000-009245-000006
Tank Status: A

DEXTER ELECTRONIC MATERIALS DIVISION (HENKEL LOCTITE) (Continued) **S101618911**

Capacity: Not reported
Active Date: 06-30-89
Tank Use: UNKNOWN
STG: W
Content: Not reported
Number Of Tanks: Not reported

CA FID UST:
Facility ID: 19001497
Regulated By: UTNKA
Regulated ID: 00047243
Cortese Code: Not reported
SIC Code: Not reported
Facility Phone: 8180000000
Mail To: Not reported
Mailing Address: BOX
Mailing Address 2: Not reported
Mailing City,St,Zip: INDUSTRY
Contact: Not reported
Contact Phone: Not reported
DUNs Number: Not reported
NPDES Number: Not reported
EPA ID: Not reported
Comments: Not reported
Status: Active

EMI:
Name: THE DEXTER CORP, HYSOL DIV
Address: 15051 E DON JULIAN RD
City,State,Zip: INDUSTRY, CA
Year: 1987
County Code: 19
Air Basin: SC
Facility ID: 12930
Air District Name: SC
SIC Code: 2821
Air District Name: SOUTH COAST AQMD
Community Health Air Pollution Info System: Not reported
Consolidated Emission Reporting Rule: Not reported
Total Organic Hydrocarbon Gases Tons/Yr: 0
Reactive Organic Gases Tons/Yr: 0
Carbon Monoxide Emissions Tons/Yr: 0
NOX - Oxides of Nitrogen Tons/Yr: 0
SOX - Oxides of Sulphur Tons/Yr: 0
Particulate Matter Tons/Yr: 0
Part. Matter 10 Micrometers and Smllr Tons/Yr: 0

Name: DEXTER ELECTRONIC MATERIALS DI
Address: 15051 E DON JULIAN RD
City,State,Zip: INDUSTRY, CA
Year: 1990
County Code: 19
Air Basin: SC
Facility ID: 12930
Air District Name: SC
SIC Code: 3089

DEXTER ELECTRONIC MATERIALS DIVISION (HENKEL LOCTITE) (Continued) **S101618911**

Air District Name:	SOUTH COAST AQMD
Community Health Air Pollution Info System:	Not reported
Consolidated Emission Reporting Rule:	Not reported
Total Organic Hydrocarbon Gases Tons/Yr:	0
Reactive Organic Gases Tons/Yr:	0
Carbon Monoxide Emissions Tons/Yr:	0
NOX - Oxides of Nitrogen Tons/Yr:	0
SOX - Oxides of Sulphur Tons/Yr:	0
Particulate Matter Tons/Yr:	0
Part. Matter 10 Micrometers and Smllr Tons/Yr:	0

---

119 South 1/2-1 0.712 mi. 3757 ft.

INDUSTRIAL CHEMICAL PRODUCTS
15378 PROCTOR
CITY OF INDUSTRY (CORPORATE NA, CA 91746

CA ENVIROSTOR **U003142395**
CA HIST UST **N/A**
CA EMI
CA WIP
CA CERS

Relative: Higher

Actual: 313 ft.

ENVIROSTOR:

Name:	BGL INDUSTRIES, INC.
Address:	15378 PROCTOR AVENUE
City,State,Zip:	CITY OF INDUSTRY, CA 91745
Facility ID:	71002828
Status:	Refer: Other Agency
Status Date:	Not reported
Site Code:	Not reported
Site Type:	Tiered Permit
Site Type Detailed:	Tiered Permit
Acres:	Not reported
NPL:	NO
Regulatory Agencies:	NONE SPECIFIED
Lead Agency:	NONE SPECIFIED
Program Manager:	Not reported
Supervisor:	Not reported
Division Branch:	Cleanup Chatsworth
Assembly:	57
Senate:	22
Special Program:	Not reported
Restricted Use:	NO
Site Mgmt Req:	NONE SPECIFIED
Funding:	Not reported
Latitude:	34.02179
Longitude:	-117.9635
APN:	NONE SPECIFIED
Past Use:	NONE SPECIFIED
Potential COC:	NONE SPECIFIED
Confirmed COC:	NONE SPECIFIED
Potential Description:	NONE SPECIFIED
Alias Name:	CAD981419526
Alias Type:	EPA Identification Number
Alias Name:	71002828
Alias Type:	Envirostor ID Number

Completed Info:

Completed Area Name:	Not reported
Completed Sub Area Name:	Not reported
Completed Document Type:	Not reported
Completed Date:	Not reported
Comments:	Not reported

INDUSTRIAL CHEMICAL PRODUCTS (Continued) **U003142395**

Future Area Name: Not reported
Future Sub Area Name: Not reported
Future Document Type: Not reported
Future Due Date: Not reported
Schedule Area Name: Not reported
Schedule Sub Area Name: Not reported
Schedule Document Type: Not reported
Schedule Due Date: Not reported
Schedule Revised Date: Not reported

HIST UST:
Name: INDUSTRIAL CHEMICAL PRODUCTS
Address: 15378 PROCTOR AVE
City,State,Zip: CITY OF INDUSTRY, CA 91745
File Number: 000267D3
URL: http://geotracker.waterboards.ca.gov/ustpdfs/pdf/000267D3.pdf
Region: STATE
Facility ID: 00000050505
Facility Type: Other
Other Type: CHEMICAL
Contact Name: DON O. LAW
Telephone: 8189619581
Owner Name: FIRST INTERSTATE BANK CALIFORN
Owner Address: P.O. BOX 511
Owner City,St,Zip: BEVERLY HILLS, CA 90213
Total Tanks: 0004

Tank Num: 001
Container Num: # 1
Year Installed: Not reported
Tank Capacity: 00000000
Tank Used for: PRODUCT
Type of Fuel: 06
Container Construction Thickness: Not reported
Leak Detection: None

Tank Num: 002
Container Num: # 2
Year Installed: Not reported
Tank Capacity: 00000000
Tank Used for: PRODUCT
Type of Fuel: 06
Container Construction Thickness: Not reported
Leak Detection: Not reported

Tank Num: 003
Container Num: # 3
Year Installed: Not reported
Tank Capacity: 00000000
Tank Used for: PRODUCT
Type of Fuel: 06
Container Construction Thickness: Not reported
Leak Detection: 10

Tank Num: 004
Container Num: # 4
Year Installed: Not reported

INDUSTRIAL CHEMICAL PRODUCTS (Continued) **U003142395**

Tank Capacity: 00000000
Tank Used for: PRODUCT
Type of Fuel: 06
Container Construction Thickness: Not reported
Leak Detection: None

Click here for Geo Tracker PDF:

EMI:

Name: INDUSTRIAL CHEM PROD./WEST INC
Address: 15378 PROCTOR AV
City,State,Zip: INDUSTRY, CA 91745
Year: 1987
County Code: 19
Air Basin: SC
Facility ID: 37045
Air District Name: SC
SIC Code: 2819
Air District Name: SOUTH COAST AQMD
Community Health Air Pollution Info System: Not reported
Consolidated Emission Reporting Rule: Not reported
Total Organic Hydrocarbon Gases Tons/Yr: 0
Reactive Organic Gases Tons/Yr: 0
Carbon Monoxide Emissions Tons/Yr: 0
NOX - Oxides of Nitrogen Tons/Yr: 0
SOX - Oxides of Sulphur Tons/Yr: 0
Particulate Matter Tons/Yr: 0
Part. Matter 10 Micrometers and Smllr Tons/Yr: 0

Name: INDUSTRIAL CHEM PROD./WEST INC
Address: 15378 PROCTOR AV
City,State,Zip: INDUSTRY, CA 91745
Year: 1990
County Code: 19
Air Basin: SC
Facility ID: 37045
Air District Name: SC
SIC Code: 28
Air District Name: SOUTH COAST AQMD
Community Health Air Pollution Info System: Not reported
Consolidated Emission Reporting Rule: Not reported
Total Organic Hydrocarbon Gases Tons/Yr: 0
Reactive Organic Gases Tons/Yr: 0
Carbon Monoxide Emissions Tons/Yr: 0
NOX - Oxides of Nitrogen Tons/Yr: 0
SOX - Oxides of Sulphur Tons/Yr: 0
Particulate Matter Tons/Yr: 0
Part. Matter 10 Micrometers and Smllr Tons/Yr: 0

WIP:

Name: INDUSTRIAL CHEMICAL PRODUCTS
Address: 15378 Proctor
City,State,Zip: CITY OF INDUSTRY (CORPORATE NAME INDUSTRY), CA 91746
Region: 4
File Number: 102.0026
File Status: Historical

INDUSTRIAL CHEMICAL PRODUCTS (Continued) **U003142395**

Staff: JCL
Facility Suite: Not reported

CERS:
Name: INDUSTRIAL CHEMICAL PRODUCTS W INC
Address: 15378 PROCTOR AVE
City,State,Zip: CITY OF INDUSTRY, CA 91745-1020
Site ID: 473536
CERS ID: 110002143314
CERS Description: US EPA Air Emission Inventory System (EIS)

Affiliation:
Affiliation Type Desc: Public Contact
Entity Name: DONALD O. LAW
Entity Title: Not reported
Affiliation Address: Not reported
Affiliation City: Not reported
Affiliation State: Not reported
Affiliation Country: Not reported
Affiliation Zip: Not reported
Affiliation Phone: Not reported

AA120 **TECSTAR INC APPLIED SOLAR DIVISION** **CA ENVIROSTOR** **S111842259**
SSW **15251 E DON JULIAN RD** **N/A**
1/2-1 **CITY OF INDUSTRY, CA 91745**
0.775 mi.
4091 ft. **Site 1 of 3 in cluster AA**

Relative:
Higher

Actual:
311 ft.

ENVIROSTOR:
Name: TECSTAR INC APPLIED SOLAR DIVISION
Address: 15251 E DON JULIAN RD
City,State,Zip: CITY OF INDUSTRY, CA 917450000
Facility ID: 80001730
Status: Inactive - Needs Evaluation
Status Date: 11/01/2018
Site Code: Not reported
Site Type: Corrective Action
Site Type Detailed: Corrective Action
Acres: 0
NPL: NO
Regulatory Agencies: NONE SPECIFIED
Lead Agency: NONE SPECIFIED
Program Manager: Not reported
Supervisor: * Unknown
Division Branch: Cleanup Chatsworth
Assembly: 57
Senate: 22
Special Program: Not reported
Restricted Use: NO
Site Mgmt Req: NONE SPECIFIED
Funding: Not reported
Latitude: 34.02093
Longitude: -117.9681
APN: 8208026028
Past Use: NONE SPECIFIED
Potential COC: NONE SPECIFIED
Confirmed COC: NONE SPECIFIED

TECSTAR INC APPLIED SOLAR DIVISION (Continued) **S111842259**

Potential Description: NONE SPECIFIED
Alias Name: 8208026028
Alias Type: APN
Alias Name: CAD097456099
Alias Type: EPA Identification Number
Alias Name: 80001730
Alias Type: Envirostor ID Number

Completed Info:
Completed Area Name: Not reported
Completed Sub Area Name: Not reported
Completed Document Type: Not reported
Completed Date: Not reported
Comments: Not reported

Future Area Name: Not reported
Future Sub Area Name: Not reported
Future Document Type: Not reported
Future Due Date: Not reported
Schedule Area Name: Not reported
Schedule Sub Area Name: Not reported
Schedule Document Type: Not reported
Schedule Due Date: Not reported
Schedule Revised Date: Not reported

AA121 **TECSTAR, INC.** **CA ENVIROSTOR** **S111842247**
SSW **15251 E. DON JULIAN ROAD** **N/A**
1/2-1 **INDUSTRY, CA 91745**
0.775 mi.
4091 ft. **Site 2 of 3 in cluster AA**

Relative: **Higher**

Actual: **311 ft.**

ENVIROSTOR:
Name: TECSTAR, INC.
Address: 15251 E. DON JULIAN ROAD
City,State,Zip: INDUSTRY, CA 91745
Facility ID: 71002644
Status: Refer: Other Agency
Status Date: Not reported
Site Code: Not reported
Site Type: Tiered Permit
Site Type Detailed: Tiered Permit
Acres: Not reported
NPL: NO
Regulatory Agencies: NONE SPECIFIED
Lead Agency: NONE SPECIFIED
Program Manager: Not reported
Supervisor: Not reported
Division Branch: Cleanup Chatsworth
Assembly: 57
Senate: 22
Special Program: Not reported
Restricted Use: NO
Site Mgmt Req: NONE SPECIFIED
Funding: Not reported
Latitude: 34.02154
Longitude: -117.9675
APN: NONE SPECIFIED
Past Use: NONE SPECIFIED

TECSTAR, INC. (Continued) **S111842247**

Potential COC: NONE SPECIFIED
Confirmed COC: NONE SPECIFIED
Potential Description: NONE SPECIFIED
Alias Name: CAD097456099
Alias Type: EPA Identification Number
Alias Name: 71002644
Alias Type: Envirostor ID Number

Completed Info:
Completed Area Name: Not reported
Completed Sub Area Name: Not reported
Completed Document Type: Not reported
Completed Date: Not reported
Comments: Not reported

Future Area Name: Not reported
Future Sub Area Name: Not reported
Future Document Type: Not reported
Future Due Date: Not reported
Schedule Area Name: Not reported
Schedule Sub Area Name: Not reported
Schedule Document Type: Not reported
Schedule Due Date: Not reported
Schedule Revised Date: Not reported

AA122 **OPTO POWER CORP** **RCRA-SQG** **1000820168**
SSW **15251 E DON JULIAN RD** **CA CPS-SLIC** **CAD983661950**
1/2-1 **CITY OF INDUSTRY, CA 91745** **FINDS**
0.775 mi. **ECHO**
4091 ft. **Site 3 of 3 in cluster AA** **CA HAZNET**
CA HWP
Relative: Higher **NY MANIFEST**
CA HWTS
Actual: 311 ft.

RCRA-SQG:
Date Form Received by Agency: 1996-09-01 00:00:00.0
Handler Name: OPTO POWER CORP
Handler Address: 15251 E DON JULIAN RD
Handler City,State,Zip: CITY OF INDUSTRY, CA 91745
EPA ID: CAD983661950
Contact Name: Not reported
Contact Address: Not reported
Contact City,State,Zip: Not reported
Contact Telephone: Not reported
Contact Fax: Not reported
Contact Email: Not reported
Contact Title: Not reported
EPA Region: 09
Land Type: Private
Federal Waste Generator Description: Small Quantity Generator
Non-Notifier: Not reported
Biennial Report Cycle: Not reported
Accessibility: Not reported
Active Site Indicator: Handler Activities
State District Owner: Not reported
State District: Not reported
Mailing Address: E DON JULIAN RD
Mailing City,State,Zip: CITY OF INDUSTRY, CA 91745

OPTO POWER CORP (Continued) **1000820168**

Owner Name:	OPTO POWER CORP
Owner Type:	Private
Operator Name:	Not reported
Operator Type:	Not reported
Short-Term Generator Activity:	No
Importer Activity:	No
Mixed Waste Generator:	No
Transporter Activity:	No
Transfer Facility Activity:	No
Recycler Activity with Storage:	No
Small Quantity On-Site Burner Exemption:	No
Smelting Melting and Refining Furnace Exemption:	No
Underground Injection Control:	No
Off-Site Waste Receipt:	No
Universal Waste Indicator:	No
Universal Waste Destination Facility:	No
Federal Universal Waste:	No
Active Site Fed-Reg Treatment Storage and Disposal Facility:	Not reported
Active Site Converter Treatment storage and Disposal Facility:	Not reported
Active Site State-Reg Treatment Storage and Disposal Facility:	Not reported
Active Site State-Reg Handler:	---
Federal Facility Indicator:	Not reported
Hazardous Secondary Material Indicator:	NN
Sub-Part K Indicator:	Not reported
Commercial TSD Indicator:	No
Treatment Storage and Disposal Type:	Not reported
2018 GPRA Permit Baseline:	Not on the Baseline
2018 GPRA Renewals Baseline:	Not on the Baseline
Permit Renewals Workload Universe:	Not reported
Permit Workload Universe:	Not reported
Permit Progress Universe:	Not reported
Post-Closure Workload Universe:	Not reported
Closure Workload Universe:	Not reported
202 GPRA Corrective Action Baseline:	No
Corrective Action Workload Universe:	No
Subject to Corrective Action Universe:	No
Non-TSDFs Where RCRA CA has Been Imposed Universe:	No
TSDFs Potentially Subject to CA Under 3004 (u)/(v) Universe:	No
TSDFs Only Subject to CA under Discretionary Auth Universe:	No
Corrective Action Priority Ranking:	No NCAPS ranking
Environmental Control Indicator:	No
Institutional Control Indicator:	No
Human Exposure Controls Indicator:	N/A
Groundwater Controls Indicator:	N/A
Operating TSDF Universe:	Not reported
Full Enforcement Universe:	Not reported
Significant Non-Complier Universe:	No
Unaddressed Significant Non-Complier Universe:	No
Addressed Significant Non-Complier Universe:	No
Significant Non-Complier With a Compliance Schedule Universe:	No
Financial Assurance Required:	Not reported
Handler Date of Last Change:	2000-09-15 17:30:47.0
Recognized Trader-Importer:	No
Recognized Trader-Exporter:	No
Importer of Spent Lead Acid Batteries:	No
Exporter of Spent Lead Acid Batteries:	No
Recycler Activity Without Storage:	Not reported

OPTO POWER CORP (Continued) **1000820168**

Manifest Broker: Not reported
Sub-Part P Indicator: No

Handler - Owner Operator:
Owner/Operator Indicator: Owner
Owner/Operator Name: OPTO POWER CORP
Legal Status: Private
Date Became Current: Not reported
Date Ended Current: Not reported
Owner/Operator Address: 15251 E DON JULIAN RD
Owner/Operator City,State,Zip: CITY OF INDUSTRY, CA 91745
Owner/Operator Telephone: 818-369-6886
Owner/Operator Telephone Ext: Not reported
Owner/Operator Fax: Not reported
Owner/Operator Email: Not reported

Historic Generators:
Receive Date: 1996-09-01 00:00:00.0
Handler Name: OPTO POWER CORP
Federal Waste Generator Description: Small Quantity Generator
State District Owner: Not reported
Large Quantity Handler of Universal Waste: No
Recognized Trader Importer: No
Recognized Trader Exporter: No
Spent Lead Acid Battery Importer: No
Spent Lead Acid Battery Exporter: No
Current Record: Yes
Non Storage Recycler Activity: Not reported
Electronic Manifest Broker: Not reported

List of NAICS Codes and Descriptions:
NAICS Codes: No NAICS Codes Found

Facility Has Received Notices of Violations:
Violations: No Violations Found

Evaluation Action Summary:
Evaluations: No Evaluations Found

CPS-SLIC:
Name: APPLIED SOLAR ENERGY CORP
Address: 15251 E. DON JULIAN RD.
City,State,Zip: CITY OF INDUSTRY, CA 91745
Region: STATE
Facility Status: **Completed - Case Closed**
Status Date: 09/30/1995
Global Id: T10000014364
Lead Agency: LOS ANGELES RWQCB (REGION 4)
Lead Agency Case Number: Not reported
Latitude: 34.02154
Longitude: -117.96752
Case Type: Cleanup Program Site

OPTO POWER CORP (Continued) **1000820168**

Case Worker: WIP
Local Agency: Not reported
RB Case Number: 102.0175
File Location: Not reported
Potential Media Affected: Not reported
Potential Contaminants of Concern: Not reported
Site History: Not reported

Click here to access the California GeoTracker records for this facility:

FINDS:
Registry ID: 110000886809

Click Here:

Environmental Interest/Information System:
US EPA TRIS (Toxics Release Inventory System) contains information from facilities on the amounts of over 300 listed toxic chemicals that these facilities release directly to air, water, land, or that are transported off-site.
RCRAInfo is a national information system that supports the Resource Conservation and Recovery Act (RCRA) program through the tracking of events and activities related to facilities that generate, transport, and treat, store, or dispose of hazardous waste. RCRAInfo allows RCRA program staff to track the notification, permit, compliance, and corrective action activities required under RCRA.
HAZARDOUS AIR POLLUTANT MAJOR
HAZARDOUS WASTE BIENNIAL REPORTER
Registry ID: 110070605506

Click Here:

Environmental Interest/Information System:
SUPERFUND (NON-NPL)

Click this hyperlink while viewing on your computer to access additional FINDS: detail in the EDR Site Report.

ECHO:
Envid: 1000820168
Registry ID: 110000886809
DFR URL: http://echo.epa.gov/detailed-facility-report?fid=110000886809
Name: TECSTAR INC
Address: 15251 E DON JULIAN RD
City,State,Zip: CITY OF INDUSTRY, CA 91745

HAZNET:
Name: OPTO POWER CORP
Address: 15251 E DON JULIAN RD
Address 2: Not reported
City,State,Zip: CITY OF INDUSTRY, CA 917450000
Contact: --
Telephone: 8183696886
Mailing Name: Not reported
Mailing Address: 15251 DON JULIAN RD STE E

Year: 1996
Gepaid: CAD983661950

OPTO POWER CORP (Continued) **1000820168**

TSD EPA ID: NVT330010000
CA Waste Code: 181 - Other inorganic solid waste
Disposal Method: -
Tons: 0.445

Year: 1995
Gepaid: CAD983661950
TSD EPA ID: CAT080010101
CA Waste Code: 352 - Other organic solids
Disposal Method: H01 - Transfer Station
Tons: 0.0417

Year: 1995
Gepaid: CAD983661950
TSD EPA ID: CAD097030993
CA Waste Code: 135 - Unspecified aqueous solution
Disposal Method: R01 - Recycler
Tons: 0.84

Year: 1995
Gepaid: CAD983661950
TSD EPA ID: NVT330010000
CA Waste Code: 181 - Other inorganic solid waste
Disposal Method: -
Tons: 0.3075

Year: 1995
Gepaid: CAD983661950
TSD EPA ID: CAT080010101
CA Waste Code: 211 - Halogenated solvents (chloroforms, methyl chloride, perchloroethylene, etc)
Disposal Method: H01 - Transfer Station
Tons: 0.0834

Year: 1995
Gepaid: CAD983661950
TSD EPA ID: CAT080010101
CA Waste Code: 343 - Unspecified organic liquid mixture
Disposal Method: H01 - Transfer Station
Tons: 0.068

Year: 1995
Gepaid: CAD983661950
TSD EPA ID: CAT080010101
CA Waste Code: 741 - Liquids with halogenated organic compounds >= 1,000 Mg./L
Disposal Method: H01 - Transfer Station
Tons: 0.2502

Year: 1995
Gepaid: CAD983661950
TSD EPA ID: CAT080010101
CA Waste Code: 135 - Unspecified aqueous solution
Disposal Method: H01 - Transfer Station
Tons: 0.042

Year: 1995
Gepaid: CAD983661950

OPTO POWER CORP (Continued) **1000820168**

TSD EPA ID: CAT080010101
CA Waste Code: 214 - Unspecified solvent mixture
Disposal Method: H01 - Transfer Station
Tons: 0.756

Year: 1995
Gepaid: CAD983661950
TSD EPA ID: CAD097030993
CA Waste Code: 791 - Liquids with pH <= 2
Disposal Method: R01 - Recycler
Tons: 0.1292

Click this hyperlink while viewing on your computer to access
9 additional CA HAZNET: record(s) in the EDR Site Report.

Additional Info:
Year: 1995
Gen EPA ID: CAD983661950

Shipment Date: 19951226
Creation Date: 7/29/1996 0:00:00
Receipt Date: 19951226
Manifest ID: 93487554
Trans EPA ID: CAD982481939
Trans Name: Not reported
Trans 2 EPA ID: Not reported
Trans 2 Name: Not reported
TSDF EPA ID: CAT080010101
Trans Name: Not reported
TSDF Alt EPA ID: Not reported
TSDF Alt Name: Not reported
Waste Code Description: 343 - Unspecified organic liquid mixture
RCRA Code: D002
Meth Code: H01 - Transfer Station
Quantity Tons: 0.068
Waste Quantity: 20
Quantity Unit: G
Additional Code 1: Not reported
Additional Code 2: Not reported
Additional Code 3: Not reported
Additional Code 4: Not reported
Additional Code 5: Not reported

Shipment Date: 19951226
Creation Date: 7/29/1996 0:00:00
Receipt Date: 19951226
Manifest ID: 93487554
Trans EPA ID: CAD982481939
Trans Name: Not reported
Trans 2 EPA ID: Not reported
Trans 2 Name: Not reported
TSDF EPA ID: CAT080010101
Trans Name: Not reported
TSDF Alt EPA ID: Not reported
TSDF Alt Name: Not reported
Waste Code Description: 352 - Other organic solids

OPTO POWER CORP (Continued) **1000820168**

RCRA Code:	D002
Meth Code:	H01 - Transfer Station
Quantity Tons:	0.0417
Waste Quantity:	10
Quantity Unit:	G
Additional Code 1:	Not reported
Additional Code 2:	Not reported
Additional Code 3:	Not reported
Additional Code 4:	Not reported
Additional Code 5:	Not reported
Shipment Date:	19951226
Creation Date:	7/29/1996 0:00:00
Receipt Date:	19951226
Manifest ID:	93487554
Trans EPA ID:	CAD982481939
Trans Name:	Not reported
Trans 2 EPA ID:	Not reported
Trans 2 Name:	Not reported
TSDF EPA ID:	CAT080010101
Trans Name:	Not reported
TSDF Alt EPA ID:	Not reported
TSDF Alt Name:	Not reported
Waste Code Description:	214 - Unspecified solvent mixture
RCRA Code:	D001
Meth Code:	H01 - Transfer Station
Quantity Tons:	0.54
Waste Quantity:	150
Quantity Unit:	G
Additional Code 1:	Not reported
Additional Code 2:	Not reported
Additional Code 3:	Not reported
Additional Code 4:	Not reported
Additional Code 5:	Not reported
Shipment Date:	19951226
Creation Date:	7/29/1996 0:00:00
Receipt Date:	19951226
Manifest ID:	93487554
Trans EPA ID:	CAD982481939
Trans Name:	Not reported
Trans 2 EPA ID:	Not reported
Trans 2 Name:	Not reported
TSDF EPA ID:	CAT080010101
Trans Name:	Not reported
TSDF Alt EPA ID:	Not reported
TSDF Alt Name:	Not reported
Waste Code Description:	741 - Liquids with halogenated organic compounds > 1000 mg/l
RCRA Code:	F001
Meth Code:	H01 - Transfer Station
Quantity Tons:	0.2502
Waste Quantity:	60
Quantity Unit:	G
Additional Code 1:	Not reported
Additional Code 2:	Not reported
Additional Code 3:	Not reported
Additional Code 4:	Not reported

OPTO POWER CORP (Continued) **1000820168**

Additional Code 5:	Not reported
Shipment Date:	19951201
Creation Date:	7/26/1996 0:00:00
Receipt Date:	19951206
Manifest ID:	93487529
Trans EPA ID:	CAD982481939
Trans Name:	Not reported
Trans 2 EPA ID:	Not reported
Trans 2 Name:	Not reported
TSDF EPA ID:	CAD097030993
Trans Name:	Not reported
TSDF Alt EPA ID:	Not reported
TSDF Alt Name:	Not reported
Waste Code Description:	791 - Liquids with pH < 2 792 Liquids with pH < 2 with metals
RCRA Code:	D001
Meth Code:	R01 - Recycler
Quantity Tons:	0.025
Waste Quantity:	6
Quantity Unit:	G
Additional Code 1:	Not reported
Additional Code 2:	Not reported
Additional Code 3:	Not reported
Additional Code 4:	Not reported
Additional Code 5:	Not reported
Shipment Date:	19951201
Creation Date:	7/26/1996 0:00:00
Receipt Date:	19951206
Manifest ID:	93487529
Trans EPA ID:	CAD982481939
Trans Name:	Not reported
Trans 2 EPA ID:	Not reported
Trans 2 Name:	Not reported
TSDF EPA ID:	CAD097030993
Trans Name:	Not reported
TSDF Alt EPA ID:	Not reported
TSDF Alt Name:	Not reported
Waste Code Description:	135 - Unspecified aqueous solution
RCRA Code:	D001
Meth Code:	R01 - Recycler
Quantity Tons:	0.714
Waste Quantity:	170
Quantity Unit:	G
Additional Code 1:	Not reported
Additional Code 2:	Not reported
Additional Code 3:	Not reported
Additional Code 4:	Not reported
Additional Code 5:	Not reported
Shipment Date:	19951201
Creation Date:	7/26/1996 0:00:00
Receipt Date:	19951206
Manifest ID:	93487529
Trans EPA ID:	CAD982481939
Trans Name:	Not reported
Trans 2 EPA ID:	Not reported

OPTO POWER CORP (Continued) **1000820168**

Trans 2 Name:	Not reported
TSDF EPA ID:	CAD097030993
Trans Name:	Not reported
TSDF Alt EPA ID:	Not reported
TSDF Alt Name:	Not reported
Waste Code Description:	791 - Liquids with pH < 2 792 Liquids with pH < 2 with metals
RCRA Code:	D002
Meth Code:	R01 - Recycler
Quantity Tons:	0.0208
Waste Quantity:	5
Quantity Unit:	G
Additional Code 1:	Not reported
Additional Code 2:	Not reported
Additional Code 3:	Not reported
Additional Code 4:	Not reported
Additional Code 5:	Not reported

Shipment Date:	19950913
Creation Date:	7/26/1996 0:00:00
Receipt Date:	19950922
Manifest ID:	93487472
Trans EPA ID:	CAD982481939
Trans Name:	Not reported
Trans 2 EPA ID:	NVT330010000
Trans 2 Name:	Not reported
TSDF EPA ID:	NVT330010000
Trans Name:	Not reported
TSDF Alt EPA ID:	Not reported
TSDF Alt Name:	Not reported
Waste Code Description:	181 - Other inorganic solid waste Organics
RCRA Code:	D004
Meth Code:	- Not reported
Quantity Tons:	0.13
Waste Quantity:	260
Quantity Unit:	P
Additional Code 1:	Not reported
Additional Code 2:	Not reported
Additional Code 3:	Not reported
Additional Code 4:	Not reported
Additional Code 5:	Not reported

Shipment Date:	19950329
Creation Date:	4/2/1996 0:00:00
Receipt Date:	19950403
Manifest ID:	93487369
Trans EPA ID:	CAD982481939
Trans Name:	Not reported
Trans 2 EPA ID:	NVT330010000
Trans 2 Name:	Not reported
TSDF EPA ID:	NVT330010000
Trans Name:	Not reported
TSDF Alt EPA ID:	Not reported
TSDF Alt Name:	Not reported
Waste Code Description:	181 - Other inorganic solid waste Organics
RCRA Code:	D004
Meth Code:	- Not reported
Quantity Tons:	0.0375

OPTO POWER CORP (Continued) **1000820168**

Waste Quantity:	75
Quantity Unit:	P
Additional Code 1:	Not reported
Additional Code 2:	Not reported
Additional Code 3:	Not reported
Additional Code 4:	Not reported
Additional Code 5:	Not reported
Shipment Date:	19950329
Creation Date:	4/2/1996 0:00:00
Receipt Date:	19950331
Manifest ID:	93487371
Trans EPA ID:	CAD982481939
Trans Name:	Not reported
Trans 2 EPA ID:	Not reported
Trans 2 Name:	Not reported
TSDF EPA ID:	CAT080010101
Trans Name:	Not reported
TSDF Alt EPA ID:	Not reported
TSDF Alt Name:	Not reported
Waste Code Description:	211 - Halogenated solvents (chloroform, methyl chloride, perchloroethylene, etc.
RCRA Code:	F001
Meth Code:	H01 - Transfer Station
Quantity Tons:	0.0834
Waste Quantity:	20
Quantity Unit:	G
Additional Code 1:	Not reported
Additional Code 2:	Not reported
Additional Code 3:	Not reported
Additional Code 4:	Not reported
Additional Code 5:	Not reported

Additional Info:

Year:	1993
Gen EPA ID:	CAD983661950
Shipment Date:	19931216
Creation Date:	9/14/1995 0:00:00
Receipt Date:	19931221
Manifest ID:	93204069
Trans EPA ID:	CAD982481939
Trans Name:	Not reported
Trans 2 EPA ID:	Not reported
Trans 2 Name:	Not reported
TSDF EPA ID:	NVT330010000
Trans Name:	Not reported
TSDF Alt EPA ID:	NVT330010000
TSDF Alt Name:	Not reported
Waste Code Description:	181 - Other inorganic solid waste Organics
RCRA Code:	D004
Meth Code:	- Not reported
Quantity Tons:	0.175
Waste Quantity:	350
Quantity Unit:	P
Additional Code 1:	Not reported
Additional Code 2:	Not reported

OPTO POWER CORP (Continued) **1000820168**

Additional Code 3:	Not reported
Additional Code 4:	Not reported
Additional Code 5:	Not reported
Shipment Date:	19931216
Creation Date:	9/14/1995 0:00:00
Receipt Date:	19931221
Manifest ID:	93204069
Trans EPA ID:	CAD982481939
Trans Name:	Not reported
Trans 2 EPA ID:	Not reported
Trans 2 Name:	Not reported
TSDF EPA ID:	NVT330010000
Trans Name:	Not reported
TSDF Alt EPA ID:	NVT330010000
TSDF Alt Name:	Not reported
Waste Code Description:	181 - Other inorganic solid waste Organics
RCRA Code:	D004
Meth Code:	- Not reported
Quantity Tons:	0.035
Waste Quantity:	70
Quantity Unit:	P
Additional Code 1:	Not reported
Additional Code 2:	Not reported
Additional Code 3:	Not reported
Additional Code 4:	Not reported
Additional Code 5:	Not reported
Shipment Date:	19931019
Creation Date:	9/13/1995 0:00:00
Receipt Date:	19931020
Manifest ID:	93204039
Trans EPA ID:	CAD982481939
Trans Name:	Not reported
Trans 2 EPA ID:	Not reported
Trans 2 Name:	Not reported
TSDF EPA ID:	NVT330010000
Trans Name:	Not reported
TSDF Alt EPA ID:	NVT330010000
TSDF Alt Name:	Not reported
Waste Code Description:	181 - Other inorganic solid waste Organics
RCRA Code:	F002
Meth Code:	- Not reported
Quantity Tons:	0.1
Waste Quantity:	200
Quantity Unit:	P
Additional Code 1:	Not reported
Additional Code 2:	Not reported
Additional Code 3:	Not reported
Additional Code 4:	Not reported
Additional Code 5:	Not reported
Shipment Date:	19931019
Creation Date:	9/13/1995 0:00:00
Receipt Date:	19931020
Manifest ID:	93204039
Trans EPA ID:	CAD982481939

OPTO POWER CORP (Continued) **1000820168**

Trans Name:	Not reported
Trans 2 EPA ID:	Not reported
Trans 2 Name:	Not reported
TSDF EPA ID:	NVT330010000
Trans Name:	Not reported
TSDF Alt EPA ID:	NVT330010000
TSDF Alt Name:	Not reported
Waste Code Description:	181 - Other inorganic solid waste Organics
RCRA Code:	D004
Meth Code:	- Not reported
Quantity Tons:	0.025
Waste Quantity:	50
Quantity Unit:	P
Additional Code 1:	Not reported
Additional Code 2:	Not reported
Additional Code 3:	Not reported
Additional Code 4:	Not reported
Additional Code 5:	Not reported

Additional Info:

Year:	1994
Gen EPA ID:	CAD983661950
Shipment Date:	19941216
Creation Date:	3/28/1996 0:00:00
Receipt Date:	19941221
Manifest ID:	92365373
Trans EPA ID:	CAD982481939
Trans Name:	Not reported
Trans 2 EPA ID:	Not reported
Trans 2 Name:	Not reported
TSDF EPA ID:	NVT330010000
Trans Name:	Not reported
TSDF Alt EPA ID:	Not reported
TSDF Alt Name:	Not reported
Waste Code Description:	181 - Other inorganic solid waste Organics
RCRA Code:	D004
Meth Code:	- Not reported
Quantity Tons:	0.085
Waste Quantity:	170
Quantity Unit:	P
Additional Code 1:	Not reported
Additional Code 2:	Not reported
Additional Code 3:	Not reported
Additional Code 4:	Not reported
Additional Code 5:	Not reported
Shipment Date:	19941214
Creation Date:	3/28/1996 0:00:00
Receipt Date:	19941215
Manifest ID:	92365369
Trans EPA ID:	CAD982481939
Trans Name:	Not reported
Trans 2 EPA ID:	Not reported
Trans 2 Name:	Not reported
TSDF EPA ID:	CAT080010101
Trans Name:	Not reported

OPTO POWER CORP (Continued) **1000820168**

TSDF Alt EPA ID:	Not reported
TSDF Alt Name:	Not reported
Waste Code Description:	135 - Unspecified aqueous solution
RCRA Code:	D002
Meth Code:	H01 - Transfer Station
Quantity Tons:	0.021
Waste Quantity:	5
Quantity Unit:	G
Additional Code 1:	Not reported
Additional Code 2:	Not reported
Additional Code 3:	Not reported
Additional Code 4:	Not reported
Additional Code 5:	Not reported
Shipment Date:	19941214
Creation Date:	3/28/1996 0:00:00
Receipt Date:	19941215
Manifest ID:	92365369
Trans EPA ID:	CAD982481939
Trans Name:	Not reported
Trans 2 EPA ID:	Not reported
Trans 2 Name:	Not reported
TSDF EPA ID:	CAT080010101
Trans Name:	Not reported
TSDF Alt EPA ID:	Not reported
TSDF Alt Name:	Not reported
Waste Code Description:	214 - Unspecified solvent mixture
RCRA Code:	D001
Meth Code:	H01 - Transfer Station
Quantity Tons:	0.144
Waste Quantity:	40
Quantity Unit:	G
Additional Code 1:	Not reported
Additional Code 2:	Not reported
Additional Code 3:	Not reported
Additional Code 4:	Not reported
Additional Code 5:	Not reported
Shipment Date:	19941214
Creation Date:	3/28/1996 0:00:00
Receipt Date:	19941215
Manifest ID:	92365369
Trans EPA ID:	CAD982481939
Trans Name:	Not reported
Trans 2 EPA ID:	Not reported
Trans 2 Name:	Not reported
TSDF EPA ID:	CAT080010101
Trans Name:	Not reported
TSDF Alt EPA ID:	Not reported
TSDF Alt Name:	Not reported
Waste Code Description:	211 - Halogenated solvents (chloroform, methyl chloride, perchloroethylene, etc.
RCRA Code:	F001
Meth Code:	H01 - Transfer Station
Quantity Tons:	0.0834
Waste Quantity:	20
Quantity Unit:	G

OPTO POWER CORP (Continued) **1000820168**

Additional Code 1:	Not reported
Additional Code 2:	Not reported
Additional Code 3:	Not reported
Additional Code 4:	Not reported
Additional Code 5:	Not reported
Shipment Date:	19940913
Creation Date:	3/26/1996 0:00:00
Receipt Date:	19940916
Manifest ID:	93487209
Trans EPA ID:	CAD982481939
Trans Name:	Not reported
Trans 2 EPA ID:	Not reported
Trans 2 Name:	Not reported
TSDF EPA ID:	CAT080010101
Trans Name:	Not reported
TSDF Alt EPA ID:	Not reported
TSDF Alt Name:	Not reported
Waste Code Description:	135 - Unspecified aqueous solution
RCRA Code:	D002
Meth Code:	H01 - Transfer Station
Quantity Tons:	0.042
Waste Quantity:	10
Quantity Unit:	G
Additional Code 1:	Not reported
Additional Code 2:	Not reported
Additional Code 3:	Not reported
Additional Code 4:	Not reported
Additional Code 5:	Not reported
Shipment Date:	19940913
Creation Date:	3/26/1996 0:00:00
Receipt Date:	19940919
Manifest ID:	93487210
Trans EPA ID:	CAD982481939
Trans Name:	Not reported
Trans 2 EPA ID:	Not reported
Trans 2 Name:	Not reported
TSDF EPA ID:	NVT330010000
Trans Name:	Not reported
TSDF Alt EPA ID:	Not reported
TSDF Alt Name:	Not reported
Waste Code Description:	181 - Other inorganic solid waste Organics
RCRA Code:	D004
Meth Code:	- Not reported
Quantity Tons:	0.15
Waste Quantity:	300
Quantity Unit:	P
Additional Code 1:	Not reported
Additional Code 2:	Not reported
Additional Code 3:	Not reported
Additional Code 4:	Not reported
Additional Code 5:	Not reported
Shipment Date:	19940913
Creation Date:	3/26/1996 0:00:00
Receipt Date:	19940916

OPTO POWER CORP (Continued) **1000820168**

Manifest ID:	93487209
Trans EPA ID:	CAD982481939
Trans Name:	Not reported
Trans 2 EPA ID:	Not reported
Trans 2 Name:	Not reported
TSDF EPA ID:	CAT080010101
Trans Name:	Not reported
TSDF Alt EPA ID:	Not reported
TSDF Alt Name:	Not reported
Waste Code Description:	352 - Other organic solids
RCRA Code:	D001
Meth Code:	H01 - Transfer Station
Quantity Tons:	0.0417
Waste Quantity:	10
Quantity Unit:	G
Additional Code 1:	Not reported
Additional Code 2:	Not reported
Additional Code 3:	Not reported
Additional Code 4:	Not reported
Additional Code 5:	Not reported
Shipment Date:	19940913
Creation Date:	3/26/1996 0:00:00
Receipt Date:	19940916
Manifest ID:	93487209
Trans EPA ID:	CAD982481939
Trans Name:	Not reported
Trans 2 EPA ID:	Not reported
Trans 2 Name:	Not reported
TSDF EPA ID:	CAT080010101
Trans Name:	Not reported
TSDF Alt EPA ID:	Not reported
TSDF Alt Name:	Not reported
Waste Code Description:	211 - Halogenated solvents (chloroform, methyl chloride, perchloroethylene, etc.
RCRA Code:	D001
Meth Code:	H01 - Transfer Station
Quantity Tons:	0.0834
Waste Quantity:	20
Quantity Unit:	G
Additional Code 1:	Not reported
Additional Code 2:	Not reported
Additional Code 3:	Not reported
Additional Code 4:	Not reported
Additional Code 5:	Not reported
Shipment Date:	19940913
Creation Date:	3/26/1996 0:00:00
Receipt Date:	19940916
Manifest ID:	93487209
Trans EPA ID:	CAD982481939
Trans Name:	Not reported
Trans 2 EPA ID:	Not reported
Trans 2 Name:	Not reported
TSDF EPA ID:	CAT080010101
Trans Name:	Not reported
TSDF Alt EPA ID:	Not reported

OPTO POWER CORP (Continued) **1000820168**

TSDF Alt Name:	Not reported
Waste Code Description:	214 - Unspecified solvent mixture
RCRA Code:	D001
Meth Code:	H01 - Transfer Station
Quantity Tons:	0.144
Waste Quantity:	40
Quantity Unit:	G
Additional Code 1:	Not reported
Additional Code 2:	Not reported
Additional Code 3:	Not reported
Additional Code 4:	Not reported
Additional Code 5:	Not reported
Shipment Date:	19940614
Creation Date:	3/26/1996 0:00:00
Receipt Date:	19940620
Manifest ID:	93204273
Trans EPA ID:	CAD982481939
Trans Name:	Not reported
Trans 2 EPA ID:	CAD982481939
Trans 2 Name:	Not reported
TSDF EPA ID:	NVT330010000
Trans Name:	Not reported
TSDF Alt EPA ID:	Not reported
TSDF Alt Name:	Not reported
Waste Code Description:	181 - Other inorganic solid waste Organics
RCRA Code:	D004
Meth Code:	- Not reported
Quantity Tons:	0.085
Waste Quantity:	170
Quantity Unit:	P
Additional Code 1:	Not reported
Additional Code 2:	Not reported
Additional Code 3:	Not reported
Additional Code 4:	Not reported
Additional Code 5:	Not reported

Additional Info:

Year:	1996
Gen EPA ID:	CAD983661950
Shipment Date:	19960110
Creation Date:	9/18/1996 0:00:00
Receipt Date:	19960111
Manifest ID:	93487555
Trans EPA ID:	CAD982481939
Trans Name:	Not reported
Trans 2 EPA ID:	CAD982491896
Trans 2 Name:	Not reported
TSDF EPA ID:	NVT330010000
Trans Name:	Not reported
TSDF Alt EPA ID:	Not reported
TSDF Alt Name:	Not reported
Waste Code Description:	181 - Other inorganic solid waste Organics
RCRA Code:	D004
Meth Code:	- Not reported
Quantity Tons:	0.375

OPTO POWER CORP (Continued) **1000820168**

Waste Quantity:	750
Quantity Unit:	P
Additional Code 1:	Not reported
Additional Code 2:	Not reported
Additional Code 3:	Not reported
Additional Code 4:	Not reported
Additional Code 5:	Not reported
Shipment Date:	19960110
Creation Date:	9/18/1996 0:00:00
Receipt Date:	19960111
Manifest ID:	93487555
Trans EPA ID:	CAD982481939
Trans Name:	Not reported
Trans 2 EPA ID:	CAD982491896
Trans 2 Name:	Not reported
TSDF EPA ID:	NVT330010000
Trans Name:	Not reported
TSDF Alt EPA ID:	Not reported
TSDF Alt Name:	Not reported
Waste Code Description:	181 - Other inorganic solid waste Organics
RCRA Code:	D004
Meth Code:	- Not reported
Quantity Tons:	0.07
Waste Quantity:	140
Quantity Unit:	P
Additional Code 1:	Not reported
Additional Code 2:	Not reported
Additional Code 3:	Not reported
Additional Code 4:	Not reported
Additional Code 5:	Not reported

HWP:

EPA ID:	CAD097456099
Name:	TECSTAR INC APPLIED SOLAR DIVISION
Address:	15251 E DON JULIAN RD
Cleanup Status:	PROTECTIVE FILER
Latitude:	34.02093
Longitude:	-117.9681
Facility Type:	Historical - Non-Operating
Facility Size:	Not reported
Supervisor:	Not reported
Site Code:	Not reported
Senate District:	22
Assembly District:	57
Public Information Officer:	Not reported
Commercial Offsite Facility Types:	Not reported
Quarterly Update:	10/11/2017- This facility submitted a part A application but withdrew the application because the activity conducted at the facility did not require a permit. See letter dated 1/15/1988 and 2/24/1988 that approves the withdraw. The facility then received a variance on 11/15/1988 that states they are exempt from permit requirements. Also see tiered permit authorization dated 10/3/1994 which show this facility is regulated at a lower tier.
Project Manager Lead:	Not reported
Project Manager:	Not reported
Permit Type:	Not reported

OPTO POWER CORP (Continued) **1000820168**

Permit Effective Date: Not reported
Permit Expiration Date: Not reported
Calenviroscreen Score: 86-90%
Total Planned Hours: Not reported
Total Planned Amount: Not reported
Total Actual Hours: Not reported

Activities:
EPA ID: CAD097456099
Facility Type: Historical - Non-Operating
Facility Name: TECSTAR INC APPLIED SOLAR DIVISION
Project Manager: Not reported
Project Manager Lead: Not reported
Supervisor: Not reported
Facility Status: PROTECTIVE FILER
Activity Type: Protective Filer Status
Permit Being Renewed: Not reported
Permit Being Modified: Not reported
Final Date: Not reported
Type: Not reported
Title Description: Not reported
Due Date: Not reported
Comments: This facility submitted a part A application but withdrew the application See letter dated 1/15/1988 and 2/24/1988 that approves the withdraw. The facility then received a variance on 11/15/1988 that states they are exempt from permit requirements.
Unit Names: Unit1
Event Description: Protective Filer Status - PROTECTIVE FILER (RECEIVED)
Actual Date: 01/15/1988

EPA ID: CAD097456099
Facility Type: Historical - Non-Operating
Facility Name: TECSTAR INC APPLIED SOLAR DIVISION
Project Manager: Not reported
Project Manager Lead: Not reported
Supervisor: Not reported
Facility Status: PROTECTIVE FILER
Activity Type: Protective Filer Status
Permit Being Renewed: Not reported
Permit Being Modified: Not reported
Final Date: Not reported
Type: Not reported
Title Description: Not reported
Due Date: Not reported
Comments: This facility submitted a part A application but withdrew the application See letter dated 1/15/1988 and 2/24/1988 that approves the withdraw. The facility then received a variance on 11/15/1988 that states they are exempt from permit requirements.
Unit Names: Unit1
Event Description: Protective Filer Status - PROTECTIVE FILER (APPROVED)
Actual Date: 02/24/1988

NY MANIFEST:
Name: OPTO POWER CORP
Address: 15251 E DON JULIAN RD
City,State,Zip: CITY OF INDUSTRY, CA 91745

OPTO POWER CORP (Continued) **1000820168**

Country:	USA
EPA ID:	CAD983661950
Facility Status:	Not reported
Location Address 1:	15251 E DON JULIAN
Code:	BP
Location Address 2:	Not reported
Total Tanks:	Not reported
Location City:	CITY OF INDUSTRY
Location State:	CA
Location Zip:	91745
Location Zip 4:	Not reported

NY MANIFEST:

EPAID:	CAD983661950
Mailing Name:	OPTO POWER CORP
Mailing Contact:	ROBERT HICKEY
Mailing Address 1:	3321 E GLOBAL LOOP
Mailing Address 2:	Not reported
Mailing City:	TUCSON
Mailing State:	AZ
Mailing Zip:	85706
Mailing Zip 4:	Not reported
Mailing Country:	USA
Mailing Phone:	5202461234

NY MANIFEST:

Document ID:	NYB7420149
Manifest Status:	K
seq:	Not reported
Year:	1996
Trans1 State ID:	Not reported
Trans2 State ID:	Not reported
Generator Ship Date:	02/09/1996
Trans1 Recv Date:	02/09/1996
Trans2 Recv Date:	/ /
TSD Site Recv Date:	02/26/1996
Part A Recv Date:	/ /
Part B Recv Date:	03/06/1996
Generator EPA ID:	CAD983661950
Trans1 EPA ID:	NYD980769947
Trans2 EPA ID:	Not reported
TSDF ID 1:	NYD000632372
TSDF ID 2:	Not reported
Manifest Tracking Number:	Not reported
Import Indicator:	Not reported
Export Indicator:	Not reported
Discr Quantity Indicator:	Not reported
Discr Type Indicator:	Not reported
Discr Residue Indicator:	Not reported
Discr Partial Reject Indicator:	Not reported
Discr Full Reject Indicator:	Not reported
Manifest Ref Number:	Not reported
Alt Facility RCRA ID:	Not reported
Alt Facility Sign Date:	Not reported
MGMT Method Type Code:	Not reported
Waste Code:	D001 - NON-LISTED IGNITABLE WASTES
Waste Code:	Not reported

OPTO POWER CORP (Continued) **1000820168**

Waste Code:	Not reported
Waste Code:	Not reported
Waste Code:	Not reported
Waste Code:	Not reported
Quantity:	00004
Units:	P - Pounds
Number of Containers:	001
Container Type:	DM - Metal drums, barrels
Handling Method:	T Chemical, physical, or biological treatment.
Specific Gravity:	100

HWTS:

Name:	OPTO POWER CORP
Address:	15251 E DON JULIAN RD
Address 2:	Not reported
City,State,Zip:	CITY OF INDUSTRY, CA 917450000
EPA ID:	CAD983661950
Inactive Date:	06/30/1997
Create Date:	02/26/1993
Last Act Date:	12/29/1997
Mailing Name:	Not reported
Mailing Address:	15251 DON JULIAN RD STE E
Mailing Address 2:	Not reported
Mailing City,State,Zip:	HACIENDA HEIGHTS, CA 917451002
Owner Name:	OPTO POWER CORP
Owner Address:	15251 DON JULIAN RD # E
Owner Address 2:	Not reported
Owner City,State,Zip:	HACIENDA HEIGHTS, CA 917451002
Contact Name:	--
Contact Address:	UNDELIVERABLE VF97
Contact Address 2:	AH
City,State,Zip:	--, 99 999990000

Name:	OPTO POWER CORP
Address:	15251 E DON JULIAN RD
Address 2:	Not reported
City,State,Zip:	CITY OF INDUSTRY, CA 917450000
EPA ID:	CAL000259876
Inactive Date:	06/30/2003
Create Date:	09/26/2002
Last Act Date:	04/19/2004
Mailing Name:	Not reported
Mailing Address:	15251 E DON JULIAN RD
Mailing Address 2:	Not reported
Mailing City,State,Zip:	CITY OF INDUSTRY, CA 917450000
Owner Name:	OPTO CORP
Owner Address:	15251 E DON JULIAN RD
Owner Address 2:	Not reported
Owner City,State,Zip:	CITY OF INDUSTRY, CA 917450000
Contact Name:	ERIK MONSEN
Contact Address:	15251 E DON JULIAN RD
Contact Address 2:	Not reported
City,State,Zip:	CITY OF INDUSTRY, CA 917450000

NAICS:

EPA ID:	CAL000259876

OPTO POWER CORP (Continued) **1000820168**

Create Date:	2002-09-26 13:33:03.280
NAICS Code:	99999
NAICS Description:	Not Otherwise Specified
Issued EPA ID Date:	2002-09-26 13:33:03.20000
Inactive Date:	2003-06-30 00:00:00
Facility Name:	OPTO POWER CORP
Facility Address:	15251 E DON JULIAN RD
Facility Address 2:	Not reported
Facility City:	CITY OF INDUSTRY
Facility County:	Not reported
Facility State:	CA
Facility Zip:	917450000

123
SSW
1/2-1
0.777 mi.
4103 ft.

ALLFAST FASTENING SYSTEMS **CA ENVIROSTOR** **S103632355**
15200 DON JULIAN ROAD **N/A**
INDUSTRY, CA 91745

Relative:
Lower

Actual:
306 ft.

ENVIROSTOR:

Name:	ALLFAST FASTENING SYSTEMS
Address:	15200 DON JULIAN ROAD
City,State,Zip:	INDUSTRY, CA 91745
Facility ID:	71002517
Status:	Refer: Other Agency
Status Date:	Not reported
Site Code:	Not reported
Site Type:	Tiered Permit
Site Type Detailed:	Tiered Permit
Acres:	Not reported
NPL:	NO
Regulatory Agencies:	NONE SPECIFIED
Lead Agency:	NONE SPECIFIED
Program Manager:	Not reported
Supervisor:	Not reported
Division Branch:	Cleanup Chatsworth
Assembly:	57
Senate:	22
Special Program:	Not reported
Restricted Use:	NO
Site Mgmt Req:	NONE SPECIFIED
Funding:	Not reported
Latitude:	34.02054
Longitude:	-117.9703
APN:	NONE SPECIFIED
Past Use:	NONE SPECIFIED
Potential COC:	NONE SPECIFIED
Confirmed COC:	NONE SPECIFIED
Potential Description:	NONE SPECIFIED
Alias Name:	CAD063838448
Alias Type:	EPA Identification Number
Alias Name:	71002517
Alias Type:	Envirostor ID Number

Completed Info:

Completed Area Name:	Not reported
Completed Sub Area Name:	Not reported

ALLFAST FASTENING SYSTEMS (Continued) **S103632355**

Completed Document Type:	Not reported
Completed Date:	Not reported
Comments:	Not reported
Future Area Name:	Not reported
Future Sub Area Name:	Not reported
Future Document Type:	Not reported
Future Due Date:	Not reported
Schedule Area Name:	Not reported
Schedule Sub Area Name:	Not reported
Schedule Document Type:	Not reported
Schedule Due Date:	Not reported
Schedule Revised Date:	Not reported

124
West
1/2-1
0.783 mi.
4136 ft.

PACTIV CORP.
14505 PROCTOR AVE
INDUSTRY, CA 91736

CA EMI **S100177996**
CA Notify 65 **N/A**
CA WDS

Relative:
Lower

Actual:
297 ft.

EMI:

Name:	A & E PLASTICS INC
Address:	14505 PROCTOR AV
City,State,Zip:	INDUSTRY, CA 91746-2912
Year:	1987
County Code:	19
Air Basin:	SC
Facility ID:	2909
Air District Name:	SC
SIC Code:	3079
Air District Name:	SOUTH COAST AQMD
Community Health Air Pollution Info System:	Not reported
Consolidated Emission Reporting Rule:	Not reported
Total Organic Hydrocarbon Gases Tons/Yr:	1
Reactive Organic Gases Tons/Yr:	1
Carbon Monoxide Emissions Tons/Yr:	0
NOX - Oxides of Nitrogen Tons/Yr:	0
SOX - Oxides of Sulphur Tons/Yr:	0
Particulate Matter Tons/Yr:	0
Part. Matter 10 Micrometers and Smllr Tons/Yr:	0

Name:	A & E PLASTICS INC
Address:	14505 PROCTOR AV
City,State,Zip:	INDUSTRY, CA 91746-2912
Year:	1990
County Code:	19
Air Basin:	SC
Facility ID:	2909
Air District Name:	SC
SIC Code:	3089
Air District Name:	SOUTH COAST AQMD
Community Health Air Pollution Info System:	Not reported
Consolidated Emission Reporting Rule:	Not reported
Total Organic Hydrocarbon Gases Tons/Yr:	1
Reactive Organic Gases Tons/Yr:	1
Carbon Monoxide Emissions Tons/Yr:	0
NOX - Oxides of Nitrogen Tons/Yr:	1
SOX - Oxides of Sulphur Tons/Yr:	0

PACTIV CORP. (Continued) **S100177996**

Particulate Matter Tons/Yr: 0
Part. Matter 10 Micrometers and Smllr Tons/Yr: 0

Name: TENNECO PACKAGING INC.
Address: 14505 PROCTOR AV
City,State,Zip: INDUSTRY, CA 91746-2912
Year: 1995
County Code: 19
Air Basin: SC
Facility ID: 2909
Air District Name: SC
SIC Code: 3089
Air District Name: SOUTH COAST AQMD
Community Health Air Pollution Info System: Not reported
Consolidated Emission Reporting Rule: Not reported
Total Organic Hydrocarbon Gases Tons/Yr: 1
Reactive Organic Gases Tons/Yr: 1
Carbon Monoxide Emissions Tons/Yr: 0
NOX - Oxides of Nitrogen Tons/Yr: 0
SOX - Oxides of Sulphur Tons/Yr: 0
Particulate Matter Tons/Yr: 0
Part. Matter 10 Micrometers and Smllr Tons/Yr: 0

Name: TENNECO PACKAGING INC.
Address: 14505 PROCTOR AVE
City,State,Zip: INDUSTRY, CA 91746-2912
Year: 1996
County Code: 19
Air Basin: SC
Facility ID: 2909
Air District Name: SC
SIC Code: 3089
Air District Name: SOUTH COAST AQMD
Community Health Air Pollution Info System: Not reported
Consolidated Emission Reporting Rule: Not reported
Total Organic Hydrocarbon Gases Tons/Yr: 13
Reactive Organic Gases Tons/Yr: 13
Carbon Monoxide Emissions Tons/Yr: 1
NOX - Oxides of Nitrogen Tons/Yr: 4
SOX - Oxides of Sulphur Tons/Yr: 0
Particulate Matter Tons/Yr: 0
Part. Matter 10 Micrometers and Smllr Tons/Yr: 0

Name: PACTIV CORP
Address: 14505 PROCTOR AV
City,State,Zip: INDUSTRY, CA 91746-2912
Year: 1997
County Code: 19
Air Basin: SC
Facility ID: 2909
Air District Name: SC
SIC Code: 3089
Air District Name: SOUTH COAST AQMD
Community Health Air Pollution Info System: Not reported
Consolidated Emission Reporting Rule: Not reported
Total Organic Hydrocarbon Gases Tons/Yr: 12
Reactive Organic Gases Tons/Yr: 12

PACTIV CORP. (Continued) **S100177996**

Carbon Monoxide Emissions Tons/Yr: 0
NOX - Oxides of Nitrogen Tons/Yr: 1
SOX - Oxides of Sulphur Tons/Yr: 0
Particulate Matter Tons/Yr: 0
Part. Matter 10 Micrometers and Smllr Tons/Yr: 0

Name: TENNECO PACKAGING SPECIALTY &
Address: 14505 PROCTOR AV
City,State,Zip: INDUSTRY, CA 91746-2912
Year: 1998
County Code: 19
Air Basin: SC
Facility ID: 2909
Air District Name: SC
SIC Code: 3089
Air District Name: SOUTH COAST AQMD
Community Health Air Pollution Info System: Not reported
Consolidated Emission Reporting Rule: Not reported
Total Organic Hydrocarbon Gases Tons/Yr: 17
Reactive Organic Gases Tons/Yr: 17
Carbon Monoxide Emissions Tons/Yr: 0
NOX - Oxides of Nitrogen Tons/Yr: 1
SOX - Oxides of Sulphur Tons/Yr: 0
Particulate Matter Tons/Yr: 0
Part. Matter 10 Micrometers and Smllr Tons/Yr: 0

Name: PACTIV CORP
Address: 14505 PROCTOR AV
City,State,Zip: INDUSTRY, CA 91746-2912
Year: 1999
County Code: 19
Air Basin: SC
Facility ID: 2909
Air District Name: SC
SIC Code: 3089
Air District Name: SOUTH COAST AQMD
Community Health Air Pollution Info System: Not reported
Consolidated Emission Reporting Rule: Not reported
Total Organic Hydrocarbon Gases Tons/Yr: 12
Reactive Organic Gases Tons/Yr: 12
Carbon Monoxide Emissions Tons/Yr: 0
NOX - Oxides of Nitrogen Tons/Yr: 1
SOX - Oxides of Sulphur Tons/Yr: 0
Particulate Matter Tons/Yr: 0
Part. Matter 10 Micrometers and Smllr Tons/Yr: 0

Name: PACTIV CORP
Address: 14505 PROCTOR AV
City,State,Zip: INDUSTRY, CA 91746-2912
Year: 2000
County Code: 19
Air Basin: SC
Facility ID: 2909
Air District Name: SC
SIC Code: 3089
Air District Name: SOUTH COAST AQMD
Community Health Air Pollution Info System: Not reported

PACTIV CORP. (Continued) **S100177996**

Consolidated Emission Reporting Rule:	Not reported
Total Organic Hydrocarbon Gases Tons/Yr:	12
Reactive Organic Gases Tons/Yr:	12
Carbon Monoxide Emissions Tons/Yr:	0
NOX - Oxides of Nitrogen Tons/Yr:	1
SOX - Oxides of Sulphur Tons/Yr:	0
Particulate Matter Tons/Yr:	0
Part. Matter 10 Micrometers and Smllr Tons/Yr:	0

Name:	PACTIV CORP
Address:	14505 PROCTOR AV
City,State,Zip:	INDUSTRY, CA 91746-2912
Year:	2001
County Code:	19
Air Basin:	SC
Facility ID:	2909
Air District Name:	SC
SIC Code:	3089
Air District Name:	SOUTH COAST AQMD
Community Health Air Pollution Info System:	Not reported
Consolidated Emission Reporting Rule:	Not reported
Total Organic Hydrocarbon Gases Tons/Yr:	3
Reactive Organic Gases Tons/Yr:	3
Carbon Monoxide Emissions Tons/Yr:	0
NOX - Oxides of Nitrogen Tons/Yr:	1
SOX - Oxides of Sulphur Tons/Yr:	0
Particulate Matter Tons/Yr:	2
Part. Matter 10 Micrometers and Smllr Tons/Yr:	2

NOTIFY 65:

Name:	A%E PLASTICS
Address:	14505 PROCTOR AVE
City,State,Zip:	INDUSTRY, CA 91746-2912
Date Reported:	Not reported
Staff Initials:	Not reported
Board File Number:	Not reported
Facility Type:	Not reported
Discharge Date:	Not reported
Issue Date:	Not reported
Incident Description:	Not reported
Global ID:	Not reported
Status:	Not reported

WDS:

Name:	PACTIV CORP.
Address:	14505 Proctor Ave
City:	INDUSTRY
Facility ID:	4 19I002644
Facility Type:	Other - Does not fall into the category of Municipal/Domestic, Industrial, Agricultural or Solid Waste (Class I, II or III)
Facility Status:	Active - Any facility with a continuous or seasonal discharge that is under Waste Discharge Requirements.
NPDES Number:	CAS000001 The 1st 2 characters designate the state. The remaining 7 are assigned by the Regional Board
Subregion:	4
Facility Telephone:	6269683801

PACTIV CORP. (Continued) **S100177996**

Facility Contact:	Alan Franz
Agency Name:	PACTIV CORP.
Agency Address:	Not reported
Agency City,St,Zip:	0
Agency Contact:	Not reported
Agency Telephone:	Not reported
Agency Type:	Private
SIC Code:	3089
SIC Code 2:	Not reported
Primary Waste Type:	Designated/Influent or Solid Wastes that pose a significant threat to water quality because of their high concentrations (E.G., BOD, Hardness, TRF, Chloride). 'Manageable' hazardous wastes (E.G., inorganic salts and heavy metals) are included in this category.
Primary Waste:	STORMS
Waste Type2:	Not reported
Waste2:	Stormwater Runoff
Primary Waste Type:	Designated/Influent or Solid Wastes that pose a significant threat to water quality because of their high concentrations (E.G., BOD, Hardness, TRF, Chloride). 'Manageable' hazardous wastes (E.G., inorganic salts and heavy metals) are included in this category.
Secondary Waste:	Not reported
Secondary Waste Type:	Not reported
Design Flow:	0
Baseline Flow:	0
Reclamation:	No reclamation requirements associated with this facility.
POTW:	The facility is not a POTW.
Treat To Water:	Minor Threat to Water Quality. A violation of a regional board order should cause a relatively minor impairment of beneficial uses compared to a major or minor threat. Not: All nurds without a TTWQ will be considered a minor threat to water quality unless coded at a higher Level. A Zero (0) may be used to code those NURDS that are found to represent no threat to water quality.
Complexity:	Category C - Facilities having no waste treatment systems, such as cooling water dischargers or thosewho must comply through best management practices, facilities with passive waste treatment and disposal systems, such as septic systems with subsurface disposal, or dischargers having waste storage systems with land disposal such as dairy waste ponds.

125
SSE
1/2-1
0.933 mi.
4927 ft.

BDP CO.
855 ANAHEIM-PUENTE ROAD
CITY OF INDUSTRY, CA 91745

CA ENVIROSTOR **S103959256**
CA ENF **N/A**
CA WIP

Relative:
Higher

Actual:
321 ft.

ENVIROSTOR:

Name:	CARRIER CORP.
Address:	855 ANAHEIM-PUENTE ROAD
City,State,Zip:	CITY OF INDUSTRY, CA 91749
Facility ID:	71002533
Status:	Refer: Other Agency
Status Date:	Not reported
Site Code:	Not reported
Site Type:	Tiered Permit
Site Type Detailed:	Tiered Permit
Acres:	Not reported
NPL:	NO
Regulatory Agencies:	NONE SPECIFIED

BDP CO. (Continued) **S103959256**

Lead Agency: NONE SPECIFIED
Program Manager: Not reported
Supervisor: Not reported
Division Branch: Cleanup Chatsworth
Assembly: 57
Senate: 22
Special Program: Not reported
Restricted Use: NO
Site Mgmt Req: NONE SPECIFIED
Funding: Not reported
Latitude: 34.01973
Longitude: -117.9586
APN: NONE SPECIFIED
Past Use: NONE SPECIFIED
Potential COC: NONE SPECIFIED
Confirmed COC: NONE SPECIFIED
Potential Description: NONE SPECIFIED
Alias Name: CAD066702689
Alias Type: EPA Identification Number
Alias Name: 71002533
Alias Type: Envirostor ID Number

Completed Info:
Completed Area Name: Not reported
Completed Sub Area Name: Not reported
Completed Document Type: Not reported
Completed Date: Not reported
Comments: Not reported

Future Area Name: Not reported
Future Sub Area Name: Not reported
Future Document Type: Not reported
Future Due Date: Not reported
Schedule Area Name: Not reported
Schedule Sub Area Name: Not reported
Schedule Document Type: Not reported
Schedule Due Date: Not reported
Schedule Revised Date: Not reported

ENF:
Name: BDP CO.
Address: 855 ANAHEIM-PUENTE ROAD
City,State,Zip: CITY OF INDUSTRY, CA 91745
Region: 4
Facility Id: 208961
Agency Name: BDP Company
Place Type: Facility
Place Subtype: Not reported
Facility Type: Not reported
Agency Type: Privately-Owned Business
Of Agencies: 1
Place Latitude: Not reported
Place Longitude: Not reported
SIC Code 1: Not reported
SIC Desc 1: Not reported
SIC Code 2: Not reported
SIC Desc 2: Not reported

BDP CO. (Continued) **S103959256**

SIC Code 3:	Not reported
SIC Desc 3:	Not reported
NAICS Code 1:	Not reported
NAICS Desc 1:	Not reported
NAICS Code 2:	Not reported
NAICS Desc 2:	Not reported
NAICS Code 3:	Not reported
NAICS Desc 3:	Not reported
# Of Places:	1
Source Of Facility:	Reg Meas
Design Flow:	Not reported
Threat To Water Quality:	Not reported
Complexity:	Not reported
Pretreatment:	Not reported
Facility Waste Type:	Not reported
Facility Waste Type 2:	Not reported
Facility Waste Type 3:	Not reported
Facility Waste Type 4:	Not reported
Program:	WIP
Program Category1:	MONITORING
Program Category2:	MONITORING
# Of Programs:	1
WDID:	4WIP1050036
Reg Measure Id:	153547
Reg Measure Type:	Unregulated
Region:	4
Order #:	Not reported
Npdes# CA#:	Not reported
Major-Minor:	Not reported
Npdes Type:	Not reported
Reclamation:	Not reported
Dredge Fill Fee:	Not reported
301H:	Not reported
Application Fee Amt Received:	Not reported
Status:	Historical
Status Date:	06/17/2005
Effective Date:	Not reported
Expiration/Review Date:	Not reported
Termination Date:	Not reported
WDR Review - Amend:	Not reported
WDR Review - Revise/Renew:	Not reported
WDR Review - Rescind:	Not reported
WDR Review - No Action Required:	Not reported
WDR Review - Pending:	Not reported
WDR Review - Planned:	Not reported
Status Enrollee:	N
Individual/General:	Not reported
Fee Code:	Not reported
Direction/Voice:	Passive
Enforcement Id(EID):	226000
Region:	4
Order / Resolution Number:	UNKNOWN
Enforcement Action Type:	Clean-up and Abatement Order
Effective Date:	09/01/2005
Adoption/Issuance Date:	Not reported
Achieve Date:	Not reported
Termination Date:	09/01/2005

BDP CO. (Continued) **S103959256**

ACL Issuance Date:	Not reported
EPL Issuance Date:	Not reported
Status:	Historical
Title:	Enforcement - 4WIP1050036
Description:	Not reported
Program:	WIP
Latest Milestone Completion Date:	Not reported
# Of Programs1:	1
Total Assessment Amount:	0
Initial Assessed Amount:	0
Liability $ Amount:	0
Project $ Amount:	0
Liability $ Paid:	0
Project $ Completed:	0
Total $ Paid/Completed Amount:	0

WIP:

Name:	BDP CO.
Address:	855 Anaheim-Puente Rd
City,State,Zip:	CITY OF INDUSTRY (CORPORATE NAME INDUSTRY), CA 91745
Region:	4
File Number:	105.0036
File Status:	**Historical**
Staff:	ACASTANE
Facility Suite:	Not reported

Count: 11 records.

ORPHAN SUMMARY

City	EDR ID	Site Name	Site Address	Zip	Database(s)
CITY OF INDUSTRY	S125952747	PERFORMANCE AUTO	14840 E. NELSON AVE.	91746	CA CPS-SLIC
CITY OF INDUSTRY	S106764954	TALLY'S TRUCKLINE	16303 OLD VALLEY BLVD.	91745	CA CPS-SLIC, CA WIP
CITY OF INDUSTRY	S106764060	TURNHAM CORP	15312 PROCTOR AVE.	91744	CA CPS-SLIC, CA WIP
CITY OF INDUSTRY	S104573927	TINT CORPORATION	15366 E. PROCTOR AVE.	91745	CA CPS-SLIC, CA WIP
CITY OF INDUSTRY	S106763951	LOS ANGELES HOSE	15330 PROCTOR AVE.	91745	CA CPS-SLIC, CA WIP
CITY OF INDUSTRY	S106763993	STUD WELDING SYSTEMS, INC.	15306 E. PROCTOR AVE.	91745	CA CPS-SLIC, CA WIP
CITY OF INDUSTRY	S106763948	JENSEN-KELLEY CORPORATION	15268 PROCTOR AVE.	91745	CA CPS-SLIC, CA WIP
CITY OF INDUSTRY	S123753291	INDUSTRY WHOLESALE	235 S. TURNBULL CANYON RD.	91744	CA CPS-SLIC, CA HAZNET, CA HWTS
CITY OF INDUSTRY	S106764043	JC BLINDS MFG., INC.	422 TURNBULL CANYON RD.	91746	CA CPS-SLIC, CA WIP
CITY OF INDUSTRY	S106763940	EL MONTE NON-FERROUS FOUNDRY	245 TURNBULL CANYON RD.	91745	CA CPS-SLIC, CA WIP
CITY OF INDUSTRY	S125952722	ACME ENGINEERING	13824 VALLEY BLVD.	91744	CA CPS-SLIC

GOVERNMENT RECORDS SEARCHED / DATA CURRENCY TRACKING

To maintain currency of the following federal and state databases, EDR contacts the appropriate governmental agency on a monthly or quarterly basis, as required.

Number of Days to Update: Provides confirmation that EDR is reporting records that have been updated within 90 days from the date the government agency made the information available to the public.

STANDARD ENVIRONMENTAL RECORDS

Federal NPL site list

NPL: National Priority List

National Priorities List (Superfund). The NPL is a subset of CERCLIS and identifies over 1,200 sites for priority cleanup under the Superfund Program. NPL sites may encompass relatively large areas. As such, EDR provides polygon coverage for over 1,000 NPL site boundaries produced by EPA's Environmental Photographic Interpretation Center (EPIC) and regional EPA offices.

Date of Government Version: 04/27/2021
Date Data Arrived at EDR: 05/03/2021
Date Made Active in Reports: 05/19/2021
Number of Days to Update: 16

Source: EPA
Telephone: N/A
Last EDR Contact: 06/29/2021
Next Scheduled EDR Contact: 10/11/2021
Data Release Frequency: Quarterly

NPL Site Boundaries

Sources:

EPA's Environmental Photographic Interpretation Center (EPIC)
Telephone: 202-564-7333

EPA Region 1
Telephone 617-918-1143

EPA Region 6
Telephone: 214-655-6659

EPA Region 3
Telephone 215-814-5418

EPA Region 7
Telephone: 913-551-7247

EPA Region 4
Telephone 404-562-8033

EPA Region 8
Telephone: 303-312-6774

EPA Region 5
Telephone 312-886-6686

EPA Region 9
Telephone: 415-947-4246

EPA Region 10
Telephone 206-553-8665

Proposed NPL: Proposed National Priority List Sites

A site that has been proposed for listing on the National Priorities List through the issuance of a proposed rule in the Federal Register. EPA then accepts public comments on the site, responds to the comments, and places on the NPL those sites that continue to meet the requirements for listing.

Date of Government Version: 04/27/2021
Date Data Arrived at EDR: 05/03/2021
Date Made Active in Reports: 05/19/2021
Number of Days to Update: 16

Source: EPA
Telephone: N/A
Last EDR Contact: 06/29/2021
Next Scheduled EDR Contact: 10/11/2021
Data Release Frequency: Quarterly

NPL LIENS: Federal Superfund Liens

Federal Superfund Liens. Under the authority granted the USEPA by CERCLA of 1980, the USEPA has the authority to file liens against real property in order to recover remedial action expenditures or when the property owner received notification of potential liability. USEPA compiles a listing of filed notices of Superfund Liens.

Date of Government Version: 10/15/1991
Date Data Arrived at EDR: 02/02/1994
Date Made Active in Reports: 03/30/1994
Number of Days to Update: 56

Source: EPA
Telephone: 202-564-4267
Last EDR Contact: 08/15/2011
Next Scheduled EDR Contact: 11/28/2011
Data Release Frequency: No Update Planned

Federal Delisted NPL site list

Delisted NPL: National Priority List Deletions

The National Oil and Hazardous Substances Pollution Contingency Plan (NCP) establishes the criteria that the EPA uses to delete sites from the NPL. In accordance with 40 CFR 300.425.(e), sites may be deleted from the NPL where no further response is appropriate.

Date of Government Version: 04/27/2021
Date Data Arrived at EDR: 05/03/2021
Date Made Active in Reports: 05/19/2021
Number of Days to Update: 16

Source: EPA
Telephone: N/A
Last EDR Contact: 06/29/2021
Next Scheduled EDR Contact: 10/11/2021
Data Release Frequency: Quarterly

Federal CERCLIS list

FEDERAL FACILITY: Federal Facility Site Information listing

A listing of National Priority List (NPL) and Base Realignment and Closure (BRAC) sites found in the Comprehensive Environmental Response, Compensation and Liability Information System (CERCLIS) Database where EPA Federal Facilities Restoration and Reuse Office is involved in cleanup activities.

Date of Government Version: 02/22/2021
Date Data Arrived at EDR: 03/30/2021
Date Made Active in Reports: 06/17/2021
Number of Days to Update: 79

Source: Environmental Protection Agency
Telephone: 703-603-8704
Last EDR Contact: 06/23/2021
Next Scheduled EDR Contact: 10/11/2021
Data Release Frequency: Varies

SEMS: Superfund Enterprise Management System

SEMS (Superfund Enterprise Management System) tracks hazardous waste sites, potentially hazardous waste sites, and remedial activities performed in support of EPA's Superfund Program across the United States. The list was formerly know as CERCLIS, renamed to SEMS by the EPA in 2015. The list contains data on potentially hazardous waste sites that have been reported to the USEPA by states, municipalities, private companies and private persons, pursuant to Section 103 of the Comprehensive Environmental Response, Compensation, and Liability Act (CERCLA). This dataset also contains sites which are either proposed to or on the National Priorities List (NPL) and the sites which are in the screening and assessment phase for possible inclusion on the NPL.

Date of Government Version: 04/27/2021
Date Data Arrived at EDR: 05/03/2021
Date Made Active in Reports: 05/19/2021
Number of Days to Update: 16

Source: EPA
Telephone: 800-424-9346
Last EDR Contact: 06/29/2021
Next Scheduled EDR Contact: 10/25/2021
Data Release Frequency: Quarterly

Federal CERCLIS NFRAP site list

SEMS-ARCHIVE: Superfund Enterprise Management System Archive

SEMS-ARCHIVE (Superfund Enterprise Management System Archive) tracks sites that have no further interest under the Federal Superfund Program based on available information. The list was formerly known as the CERCLIS-NFRAP, renamed to SEMS ARCHIVE by the EPA in 2015. EPA may perform a minimal level of assessment work at a site while it is archived if site conditions change and/or new information becomes available. Archived sites have been removed and archived from the inventory of SEMS sites. Archived status indicates that, to the best of EPA's knowledge, assessment at a site has been completed and that EPA has determined no further steps will be taken to list the site on the National Priorities List (NPL), unless information indicates this decision was not appropriate or other considerations require a recommendation for listing at a later time. The decision does not necessarily mean that there is no hazard associated with a given site; it only means that. based upon available information, the location is not judged to be potential NPL site.

Date of Government Version: 04/27/2021
Date Data Arrived at EDR: 05/03/2021
Date Made Active in Reports: 05/19/2021
Number of Days to Update: 16

Source: EPA
Telephone: 800-424-9346
Last EDR Contact: 06/29/2021
Next Scheduled EDR Contact: 10/25/2021
Data Release Frequency: Quarterly

Federal RCRA CORRACTS facilities list

CORRACTS: Corrective Action Report

CORRACTS identifies hazardous waste handlers with RCRA corrective action activity.

Date of Government Version: 03/22/2021
Date Data Arrived at EDR: 03/23/2021
Date Made Active in Reports: 05/19/2021
Number of Days to Update: 57

Source: EPA
Telephone: 800-424-9346
Last EDR Contact: 06/21/2021
Next Scheduled EDR Contact: 10/04/2021
Data Release Frequency: Quarterly

Federal RCRA non-CORRACTS TSD facilities list

RCRA-TSDF: RCRA - Treatment, Storage and Disposal

RCRAInfo is EPA's comprehensive information system, providing access to data supporting the Resource Conservation and Recovery Act (RCRA) of 1976 and the Hazardous and Solid Waste Amendments (HSWA) of 1984. The database includes selective information on sites which generate, transport, store, treat and/or dispose of hazardous waste as defined by the Resource Conservation and Recovery Act (RCRA). Transporters are individuals or entities that move hazardous waste from the generator offsite to a facility that can recycle, treat, store, or dispose of the waste. TSDFs treat, store, or dispose of the waste.

Date of Government Version: 03/22/2021
Date Data Arrived at EDR: 03/23/2021
Date Made Active in Reports: 05/19/2021
Number of Days to Update: 57

Source: Environmental Protection Agency
Telephone: (415) 495-8895
Last EDR Contact: 06/21/2021
Next Scheduled EDR Contact: 10/04/2021
Data Release Frequency: Quarterly

Federal RCRA generators list

RCRA-LQG: RCRA - Large Quantity Generators

RCRAInfo is EPA's comprehensive information system, providing access to data supporting the Resource Conservation and Recovery Act (RCRA) of 1976 and the Hazardous and Solid Waste Amendments (HSWA) of 1984. The database includes selective information on sites which generate, transport, store, treat and/or dispose of hazardous waste as defined by the Resource Conservation and Recovery Act (RCRA). Large quantity generators (LQGs) generate over 1,000 kilograms (kg) of hazardous waste, or over 1 kg of acutely hazardous waste per month.

Date of Government Version: 03/22/2021
Date Data Arrived at EDR: 03/23/2021
Date Made Active in Reports: 05/19/2021
Number of Days to Update: 57

Source: Environmental Protection Agency
Telephone: (415) 495-8895
Last EDR Contact: 06/21/2021
Next Scheduled EDR Contact: 10/04/2021
Data Release Frequency: Quarterly

RCRA-SQG: RCRA - Small Quantity Generators

RCRAInfo is EPA's comprehensive information system, providing access to data supporting the Resource Conservation and Recovery Act (RCRA) of 1976 and the Hazardous and Solid Waste Amendments (HSWA) of 1984. The database includes selective information on sites which generate, transport, store, treat and/or dispose of hazardous waste as defined by the Resource Conservation and Recovery Act (RCRA). Small quantity generators (SQGs) generate between 100 kg and 1,000 kg of hazardous waste per month.

Date of Government Version: 03/22/2021
Date Data Arrived at EDR: 03/23/2021
Date Made Active in Reports: 05/19/2021
Number of Days to Update: 57

Source: Environmental Protection Agency
Telephone: (415) 495-8895
Last EDR Contact: 06/21/2021
Next Scheduled EDR Contact: 10/04/2021
Data Release Frequency: Quarterly

RCRA-VSQG: RCRA - Very Small Quantity Generators (Formerly Conditionally Exempt Small Quantity Generators)

RCRAInfo is EPA's comprehensive information system, providing access to data supporting the Resource Conservation and Recovery Act (RCRA) of 1976 and the Hazardous and Solid Waste Amendments (HSWA) of 1984. The database includes selective information on sites which generate, transport, store, treat and/or dispose of hazardous waste as defined by the Resource Conservation and Recovery Act (RCRA). Very small quantity generators (VSQGs) generate less than 100 kg of hazardous waste, or less than 1 kg of acutely hazardous waste per month.

Date of Government Version: 03/22/2021
Date Data Arrived at EDR: 03/23/2021
Date Made Active in Reports: 05/19/2021
Number of Days to Update: 57

Source: Environmental Protection Agency
Telephone: (415) 495-8895
Last EDR Contact: 06/21/2021
Next Scheduled EDR Contact: 10/04/2021
Data Release Frequency: Quarterly

Federal institutional controls / engineering controls registries

LUCIS: Land Use Control Information System

LUCIS contains records of land use control information pertaining to the former Navy Base Realignment and Closure properties.

Date of Government Version: 02/09/2021
Date Data Arrived at EDR: 02/11/2021
Date Made Active in Reports: 03/22/2021
Number of Days to Update: 39

Source: Department of the Navy
Telephone: 843-820-7326
Last EDR Contact: 05/05/2021
Next Scheduled EDR Contact: 08/23/2021
Data Release Frequency: Varies

US ENG CONTROLS: Engineering Controls Sites List

A listing of sites with engineering controls in place. Engineering controls include various forms of caps, building foundations, liners, and treatment methods to create pathway elimination for regulated substances to enter environmental media or effect human health.

Date of Government Version: 02/22/2021
Date Data Arrived at EDR: 02/23/2021
Date Made Active in Reports: 05/19/2021
Number of Days to Update: 85

Source: Environmental Protection Agency
Telephone: 703-603-0695
Last EDR Contact: 05/21/2021
Next Scheduled EDR Contact: 09/06/2021
Data Release Frequency: Varies

US INST CONTROLS: Institutional Controls Sites List

A listing of sites with institutional controls in place. Institutional controls include administrative measures, such as groundwater use restrictions, construction restrictions, property use restrictions, and post remediation care requirements intended to prevent exposure to contaminants remaining on site. Deed restrictions are generally required as part of the institutional controls.

Date of Government Version: 02/22/2021
Date Data Arrived at EDR: 02/23/2021
Date Made Active in Reports: 05/19/2021
Number of Days to Update: 85

Source: Environmental Protection Agency
Telephone: 703-603-0695
Last EDR Contact: 05/21/2021
Next Scheduled EDR Contact: 09/06/2021
Data Release Frequency: Varies

Federal ERNS list

ERNS: Emergency Response Notification System

Emergency Response Notification System. ERNS records and stores information on reported releases of oil and hazardous substances.

Date of Government Version: 03/22/2021
Date Data Arrived at EDR: 03/24/2021
Date Made Active in Reports: 06/17/2021
Number of Days to Update: 85

Source: National Response Center, United States Coast Guard
Telephone: 202-267-2180
Last EDR Contact: 06/17/2021
Next Scheduled EDR Contact: 10/04/2021
Data Release Frequency: Quarterly

State- and tribal - equivalent NPL

RESPONSE: State Response Sites

Identifies confirmed release sites where DTSC is involved in remediation, either in a lead or oversight capacity. These confirmed release sites are generally high-priority and high potential risk.

Date of Government Version: 04/23/2021
Date Data Arrived at EDR: 04/23/2021
Date Made Active in Reports: 07/12/2021
Number of Days to Update: 80

Source: Department of Toxic Substances Control
Telephone: 916-323-3400
Last EDR Contact: 07/22/2021
Next Scheduled EDR Contact: 11/08/2021
Data Release Frequency: Quarterly

State- and tribal - equivalent CERCLIS

ENVIROSTOR: EnviroStor Database

The Department of Toxic Substances Control's (DTSC's) Site Mitigation and Brownfields Reuse Program's (SMBRP's) EnviroStor database identifes sites that have known contamination or sites for which there may be reasons to investigate further. The database includes the following site types: Federal Superfund sites (National Priorities List (NPL)); State Response, including Military Facilities and State Superfund; Voluntary Cleanup; and School sites. EnviroStor provides similar information to the information that was available in CalSites, and provides additional site information, including, but not limited to, identification of formerly-contaminated properties that have been released for reuse, properties where environmental deed restrictions have been recorded to prevent inappropriate land uses, and risk characterization information that is used to assess potential impacts to public health and the environment at contaminated sites.

Date of Government Version: 04/23/2021
Date Data Arrived at EDR: 04/23/2021
Date Made Active in Reports: 07/12/2021
Number of Days to Update: 80

Source: Department of Toxic Substances Control
Telephone: 916-323-3400
Last EDR Contact: 07/22/2021
Next Scheduled EDR Contact: 11/08/2021
Data Release Frequency: Quarterly

State and tribal landfill and/or solid waste disposal site lists

SWF/LF (SWIS): Solid Waste Information System

Active, Closed and Inactive Landfills. SWF/LF records typically contain an inve ntory of solid waste disposal facilities or landfills. These may be active or i nactive facilities or open dumps that failed to meet RCRA Section 4004 criteria for solid waste landfills or disposal sites.

Date of Government Version: 05/10/2021
Date Data Arrived at EDR: 05/11/2021
Date Made Active in Reports: 07/27/2021
Number of Days to Update: 77

Source: Department of Resources Recycling and Recovery
Telephone: 916-341-6320
Last EDR Contact: 05/11/2021
Next Scheduled EDR Contact: 08/23/2021
Data Release Frequency: Quarterly

State and tribal leaking storage tank lists

LUST REG 9: Leaking Underground Storage Tank Report

Orange, Riverside, San Diego counties. For more current information, please refer to the State Water Resources Control Board's LUST database.

Date of Government Version: 03/01/2001
Date Data Arrived at EDR: 04/23/2001
Date Made Active in Reports: 05/21/2001
Number of Days to Update: 28

Source: California Regional Water Quality Control Board San Diego Region (9)
Telephone: 858-637-5595
Last EDR Contact: 09/26/2011
Next Scheduled EDR Contact: 01/09/2012
Data Release Frequency: No Update Planned

LUST REG 8: Leaking Underground Storage Tanks

California Regional Water Quality Control Board Santa Ana Region (8). For more current information, please refer to the State Water Resources Control Board's LUST database.

Date of Government Version: 02/14/2005
Date Data Arrived at EDR: 02/15/2005
Date Made Active in Reports: 03/28/2005
Number of Days to Update: 41

Source: California Regional Water Quality Control Board Santa Ana Region (8)
Telephone: 909-782-4496
Last EDR Contact: 08/15/2011
Next Scheduled EDR Contact: 11/28/2011
Data Release Frequency: No Update Planned

LUST REG 7: Leaking Underground Storage Tank Case Listing

Leaking Underground Storage Tank locations. Imperial, Riverside, San Diego, Santa Barbara counties.

Date of Government Version: 02/26/2004
Date Data Arrived at EDR: 02/26/2004
Date Made Active in Reports: 03/24/2004
Number of Days to Update: 27

Source: California Regional Water Quality Control Board Colorado River Basin Region (7)
Telephone: 760-776-8943
Last EDR Contact: 08/01/2011
Next Scheduled EDR Contact: 11/14/2011
Data Release Frequency: No Update Planned

LUST REG 5: Leaking Underground Storage Tank Database

Leaking Underground Storage Tank locations. Alameda, Alpine, Amador, Butte, Colusa, Contra Costa, Calveras, El Dorado, Fresno, Glenn, Kern, Kings, Lake, Lassen, Madera, Mariposa, Merced, Modoc, Napa, Nevada, Placer, Plumas, Sacramento, San Joaquin, Shasta, Solano, Stanislaus, Sutter, Tehama, Tulare, Tuolumne, Yolo, Yuba counties.

Date of Government Version: 07/01/2008
Date Data Arrived at EDR: 07/22/2008
Date Made Active in Reports: 07/31/2008
Number of Days to Update: 9

Source: California Regional Water Quality Control Board Central Valley Region (5)
Telephone: 916-464-4834
Last EDR Contact: 07/01/2011
Next Scheduled EDR Contact: 10/17/2011
Data Release Frequency: No Update Planned

LUST REG 4: Underground Storage Tank Leak List

Los Angeles, Ventura counties. For more current information, please refer to the State Water Resources Control Board's LUST database.

Date of Government Version: 09/07/2004
Date Data Arrived at EDR: 09/07/2004
Date Made Active in Reports: 10/12/2004
Number of Days to Update: 35

Source: California Regional Water Quality Control Board Los Angeles Region (4)
Telephone: 213-576-6710
Last EDR Contact: 09/06/2011
Next Scheduled EDR Contact: 12/19/2011
Data Release Frequency: No Update Planned

LUST: Leaking Underground Fuel Tank Report (GEOTRACKER)

Leaking Underground Storage Tank (LUST) Sites included in GeoTracker. GeoTracker is the Water Boards data management system for sites that impact, or have the potential to impact, water quality in California, with emphasis on groundwater.

Date of Government Version: 03/08/2021
Date Data Arrived at EDR: 03/09/2021
Date Made Active in Reports: 03/30/2021
Number of Days to Update: 21

Source: State Water Resources Control Board
Telephone: see region list
Last EDR Contact: 06/03/2021
Next Scheduled EDR Contact: 09/20/2021
Data Release Frequency: Quarterly

LUST REG 2: Fuel Leak List
Leaking Underground Storage Tank locations. Alameda, Contra Costa, Marin, Napa, San Francisco, San Mateo, Santa Clara, Solano, Sonoma counties.

Date of Government Version: 09/30/2004
Date Data Arrived at EDR: 10/20/2004
Date Made Active in Reports: 11/19/2004
Number of Days to Update: 30

Source: California Regional Water Quality Control Board San Francisco Bay Region (2)
Telephone: 510-622-2433
Last EDR Contact: 09/19/2011
Next Scheduled EDR Contact: 01/02/2012
Data Release Frequency: No Update Planned

LUST REG 1: Active Toxic Site Investigation
Del Norte, Humboldt, Lake, Mendocino, Modoc, Siskiyou, Sonoma, Trinity counties. For more current information, please refer to the State Water Resources Control Board's LUST database.

Date of Government Version: 02/01/2001
Date Data Arrived at EDR: 02/28/2001
Date Made Active in Reports: 03/29/2001
Number of Days to Update: 29

Source: California Regional Water Quality Control Board North Coast (1)
Telephone: 707-570-3769
Last EDR Contact: 08/01/2011
Next Scheduled EDR Contact: 11/14/2011
Data Release Frequency: No Update Planned

LUST REG 6V: Leaking Underground Storage Tank Case Listing
Leaking Underground Storage Tank locations. Inyo, Kern, Los Angeles, Mono, San Bernardino counties.

Date of Government Version: 06/07/2005
Date Data Arrived at EDR: 06/07/2005
Date Made Active in Reports: 06/29/2005
Number of Days to Update: 22

Source: California Regional Water Quality Control Board Victorville Branch Office (6)
Telephone: 760-241-7365
Last EDR Contact: 09/12/2011
Next Scheduled EDR Contact: 12/26/2011
Data Release Frequency: No Update Planned

LUST REG 6L: Leaking Underground Storage Tank Case Listing
For more current information, please refer to the State Water Resources Control Board's LUST database.

Date of Government Version: 09/09/2003
Date Data Arrived at EDR: 09/10/2003
Date Made Active in Reports: 10/07/2003
Number of Days to Update: 27

Source: California Regional Water Quality Control Board Lahontan Region (6)
Telephone: 530-542-5572
Last EDR Contact: 09/12/2011
Next Scheduled EDR Contact: 12/26/2011
Data Release Frequency: No Update Planned

LUST REG 3: Leaking Underground Storage Tank Database
Leaking Underground Storage Tank locations. Monterey, San Benito, San Luis Obispo, Santa Barbara, Santa Cruz counties.

Date of Government Version: 05/19/2003
Date Data Arrived at EDR: 05/19/2003
Date Made Active in Reports: 06/02/2003
Number of Days to Update: 14

Source: California Regional Water Quality Control Board Central Coast Region (3)
Telephone: 805-542-4786
Last EDR Contact: 07/18/2011
Next Scheduled EDR Contact: 10/31/2011
Data Release Frequency: No Update Planned

INDIAN LUST R10: Leaking Underground Storage Tanks on Indian Land
LUSTs on Indian land in Alaska, Idaho, Oregon and Washington.

Date of Government Version: 11/12/2020
Date Data Arrived at EDR: 12/16/2020
Date Made Active in Reports: 03/12/2021
Number of Days to Update: 86

Source: EPA Region 10
Telephone: 206-553-2857
Last EDR Contact: 06/11/2021
Next Scheduled EDR Contact: 11/01/2021
Data Release Frequency: Varies

INDIAN LUST R5: Leaking Underground Storage Tanks on Indian Land
Leaking underground storage tanks located on Indian Land in Michigan, Minnesota and Wisconsin.

Date of Government Version: 10/07/2020
Date Data Arrived at EDR: 12/16/2020
Date Made Active in Reports: 03/12/2021
Number of Days to Update: 86

Source: EPA, Region 5
Telephone: 312-886-7439
Last EDR Contact: 06/11/2021
Next Scheduled EDR Contact: 11/01/2021
Data Release Frequency: Varies

INDIAN LUST R9: Leaking Underground Storage Tanks on Indian Land
LUSTs on Indian land in Arizona, California, New Mexico and Nevada

Date of Government Version: 10/01/2020
Date Data Arrived at EDR: 12/16/2020
Date Made Active in Reports: 03/12/2021
Number of Days to Update: 86

Source: Environmental Protection Agency
Telephone: 415-972-3372
Last EDR Contact: 06/11/2021
Next Scheduled EDR Contact: 11/01/2021
Data Release Frequency: Varies

INDIAN LUST R8: Leaking Underground Storage Tanks on Indian Land
LUSTs on Indian land in Colorado, Montana, North Dakota, South Dakota, Utah and Wyoming.

Date of Government Version: 10/09/2020
Date Data Arrived at EDR: 12/16/2020
Date Made Active in Reports: 03/12/2021
Number of Days to Update: 86

Source: EPA Region 8
Telephone: 303-312-6271
Last EDR Contact: 06/11/2021
Next Scheduled EDR Contact: 11/01/2021
Data Release Frequency: Varies

INDIAN LUST R7: Leaking Underground Storage Tanks on Indian Land
LUSTs on Indian land in Iowa, Kansas, and Nebraska

Date of Government Version: 09/30/2020
Date Data Arrived at EDR: 12/22/2020
Date Made Active in Reports: 03/12/2021
Number of Days to Update: 80

Source: EPA Region 7
Telephone: 913-551-7003
Last EDR Contact: 06/11/2021
Next Scheduled EDR Contact: 11/01/2021
Data Release Frequency: Varies

INDIAN LUST R4: Leaking Underground Storage Tanks on Indian Land
LUSTs on Indian land in Florida, Mississippi and North Carolina.

Date of Government Version: 10/02/2020
Date Data Arrived at EDR: 12/18/2020
Date Made Active in Reports: 03/12/2021
Number of Days to Update: 84

Source: EPA Region 4
Telephone: 404-562-8677
Last EDR Contact: 06/17/2021
Next Scheduled EDR Contact: 11/01/2021
Data Release Frequency: Varies

INDIAN LUST R1: Leaking Underground Storage Tanks on Indian Land
A listing of leaking underground storage tank locations on Indian Land.

Date of Government Version: 10/01/2020
Date Data Arrived at EDR: 12/16/2020
Date Made Active in Reports: 03/12/2021
Number of Days to Update: 86

Source: EPA Region 1
Telephone: 617-918-1313
Last EDR Contact: 06/11/2021
Next Scheduled EDR Contact: 11/01/2021
Data Release Frequency: Varies

INDIAN LUST R6: Leaking Underground Storage Tanks on Indian Land
LUSTs on Indian land in New Mexico and Oklahoma.

Date of Government Version: 04/08/2020
Date Data Arrived at EDR: 05/20/2020
Date Made Active in Reports: 08/12/2020
Number of Days to Update: 84

Source: EPA Region 6
Telephone: 214-665-6597
Last EDR Contact: 06/11/2021
Next Scheduled EDR Contact: 11/01/2021
Data Release Frequency: Varies

CPS-SLIC: Statewide SLIC Cases (GEOTRACKER)
Cleanup Program Sites (CPS; also known as Site Cleanups [SC] and formerly known as Spills, Leaks, Investigations, and Cleanups [SLIC] sites) included in GeoTracker. GeoTracker is the Water Boards data management system for sites that impact, or have the potential to impact, water quality in California, with emphasis on groundwater.

Date of Government Version: 03/08/2021
Date Data Arrived at EDR: 03/09/2021
Date Made Active in Reports: 03/30/2021
Number of Days to Update: 21

Source: State Water Resources Control Board
Telephone: 866-480-1028
Last EDR Contact: 06/03/2021
Next Scheduled EDR Contact: 09/20/2021
Data Release Frequency: Varies

SLIC REG 1: Active Toxic Site Investigations
The SLIC (Spills, Leaks, Investigations and Cleanup) program is designed to protect and restore water quality from spills, leaks, and similar discharges.

Date of Government Version: 04/03/2003
Date Data Arrived at EDR: 04/07/2003
Date Made Active in Reports: 04/25/2003
Number of Days to Update: 18

Source: California Regional Water Quality Control Board, North Coast Region (1)
Telephone: 707-576-2220
Last EDR Contact: 08/01/2011
Next Scheduled EDR Contact: 11/14/2011
Data Release Frequency: No Update Planned

SLIC REG 2: Spills, Leaks, Investigation & Cleanup Cost Recovery Listing
The SLIC (Spills, Leaks, Investigations and Cleanup) program is designed to protect and restore water quality from spills, leaks, and similar discharges.

Date of Government Version: 09/30/2004
Date Data Arrived at EDR: 10/20/2004
Date Made Active in Reports: 11/19/2004
Number of Days to Update: 30

Source: Regional Water Quality Control Board San Francisco Bay Region (2)
Telephone: 510-286-0457
Last EDR Contact: 09/19/2011
Next Scheduled EDR Contact: 01/02/2012
Data Release Frequency: No Update Planned

SLIC REG 3: Spills, Leaks, Investigation & Cleanup Cost Recovery Listing
The SLIC (Spills, Leaks, Investigations and Cleanup) program is designed to protect and restore water quality from spills, leaks, and similar discharges.

Date of Government Version: 05/18/2006
Date Data Arrived at EDR: 05/18/2006
Date Made Active in Reports: 06/15/2006
Number of Days to Update: 28

Source: California Regional Water Quality Control Board Central Coast Region (3)
Telephone: 805-549-3147
Last EDR Contact: 07/18/2011
Next Scheduled EDR Contact: 10/31/2011
Data Release Frequency: No Update Planned

SLIC REG 4: Spills, Leaks, Investigation & Cleanup Cost Recovery Listing
The SLIC (Spills, Leaks, Investigations and Cleanup) program is designed to protect and restore water quality from spills, leaks, and similar discharges.

Date of Government Version: 11/17/2004
Date Data Arrived at EDR: 11/18/2004
Date Made Active in Reports: 01/04/2005
Number of Days to Update: 47

Source: Region Water Quality Control Board Los Angeles Region (4)
Telephone: 213-576-6600
Last EDR Contact: 07/01/2011
Next Scheduled EDR Contact: 10/17/2011
Data Release Frequency: No Update Planned

SLIC REG 5: Spills, Leaks, Investigation & Cleanup Cost Recovery Listing
The SLIC (Spills, Leaks, Investigations and Cleanup) program is designed to protect and restore water quality from spills, leaks, and similar discharges.

Date of Government Version: 04/01/2005
Date Data Arrived at EDR: 04/05/2005
Date Made Active in Reports: 04/21/2005
Number of Days to Update: 16

Source: Regional Water Quality Control Board Central Valley Region (5)
Telephone: 916-464-3291
Last EDR Contact: 09/12/2011
Next Scheduled EDR Contact: 12/26/2011
Data Release Frequency: No Update Planned

SLIC REG 6V: Spills, Leaks, Investigation & Cleanup Cost Recovery Listing
The SLIC (Spills, Leaks, Investigations and Cleanup) program is designed to protect and restore water quality from spills, leaks, and similar discharges.

Date of Government Version: 05/24/2005
Date Data Arrived at EDR: 05/25/2005
Date Made Active in Reports: 06/16/2005
Number of Days to Update: 22

Source: Regional Water Quality Control Board, Victorville Branch
Telephone: 619-241-6583
Last EDR Contact: 08/15/2011
Next Scheduled EDR Contact: 11/28/2011
Data Release Frequency: No Update Planned

SLIC REG 6L: SLIC Sites
The SLIC (Spills, Leaks, Investigations and Cleanup) program is designed to protect and restore water quality from spills, leaks, and similar discharges.

Date of Government Version: 09/07/2004
Date Data Arrived at EDR: 09/07/2004
Date Made Active in Reports: 10/12/2004
Number of Days to Update: 35

Source: California Regional Water Quality Control Board, Lahontan Region
Telephone: 530-542-5574
Last EDR Contact: 08/15/2011
Next Scheduled EDR Contact: 11/28/2011
Data Release Frequency: No Update Planned

SLIC REG 7: SLIC List
The SLIC (Spills, Leaks, Investigations and Cleanup) program is designed to protect and restore water quality from spills, leaks, and similar discharges.

Date of Government Version: 11/24/2004
Date Data Arrived at EDR: 11/29/2004
Date Made Active in Reports: 01/04/2005
Number of Days to Update: 36

Source: California Regional Quality Control Board, Colorado River Basin Region
Telephone: 760-346-7491
Last EDR Contact: 08/01/2011
Next Scheduled EDR Contact: 11/14/2011
Data Release Frequency: No Update Planned

SLIC REG 8: Spills, Leaks, Investigation & Cleanup Cost Recovery Listing
The SLIC (Spills, Leaks, Investigations and Cleanup) program is designed to protect and restore water quality from spills, leaks, and similar discharges.

Date of Government Version: 04/03/2008
Date Data Arrived at EDR: 04/03/2008
Date Made Active in Reports: 04/14/2008
Number of Days to Update: 11

Source: California Region Water Quality Control Board Santa Ana Region (8)
Telephone: 951-782-3298
Last EDR Contact: 09/12/2011
Next Scheduled EDR Contact: 12/26/2011
Data Release Frequency: No Update Planned

SLIC REG 9: Spills, Leaks, Investigation & Cleanup Cost Recovery Listing
The SLIC (Spills, Leaks, Investigations and Cleanup) program is designed to protect and restore water quality from spills, leaks, and similar discharges.

Date of Government Version: 09/10/2007
Date Data Arrived at EDR: 09/11/2007
Date Made Active in Reports: 09/28/2007
Number of Days to Update: 17

Source: California Regional Water Quality Control Board San Diego Region (9)
Telephone: 858-467-2980
Last EDR Contact: 08/08/2011
Next Scheduled EDR Contact: 11/21/2011
Data Release Frequency: No Update Planned

State and tribal registered storage tank lists

FEMA UST: Underground Storage Tank Listing
A listing of all FEMA owned underground storage tanks.

Date of Government Version: 01/29/2021
Date Data Arrived at EDR: 02/17/2021
Date Made Active in Reports: 03/22/2021
Number of Days to Update: 33

Source: FEMA
Telephone: 202-646-5797
Last EDR Contact: 06/29/2021
Next Scheduled EDR Contact: 10/18/2021
Data Release Frequency: Varies

UST CLOSURE: Proposed Closure of Underground Storage Tank (UST) Cases
UST cases that are being considered for closure by either the State Water Resources Control Board or the Executive Director have been posted for a 60-day public comment period. UST Case Closures being proposed for consideration by the State Water Resources Control Board. These are primarily UST cases that meet closure criteria under the decisional framework in State Water Board Resolution No. 92-49 and other Board orders. UST Case Closures proposed for consideration by the Executive Director pursuant to State Water Board Resolution No. 2012-0061. These are cases that meet the criteria of the Low-Threat UST Case Closure Policy. UST Case Closure Review Denials and Approved Orders.

Date of Government Version: 03/05/2021
Date Data Arrived at EDR: 03/09/2021
Date Made Active in Reports: 04/01/2021
Number of Days to Update: 23
Source: State Water Resources Control Board
Telephone: 916-327-7844
Last EDR Contact: 06/04/2021
Next Scheduled EDR Contact: 09/20/2021
Data Release Frequency: Varies

MILITARY UST SITES: Military UST Sites (GEOTRACKER)
Military ust sites

Date of Government Version: 03/08/2021
Date Data Arrived at EDR: 03/09/2021
Date Made Active in Reports: 03/30/2021
Number of Days to Update: 21
Source: State Water Resources Control Board
Telephone: 866-480-1028
Last EDR Contact: 06/03/2021
Next Scheduled EDR Contact: 09/20/2021
Data Release Frequency: Varies

UST: Active UST Facilities
Active UST facilities gathered from the local regulatory agencies

Date of Government Version: 03/08/2021
Date Data Arrived at EDR: 03/09/2021
Date Made Active in Reports: 03/31/2021
Number of Days to Update: 22
Source: SWRCB
Telephone: 916-341-5851
Last EDR Contact: 06/03/2021
Next Scheduled EDR Contact: 09/20/2021
Data Release Frequency: Semi-Annually

AST: Aboveground Petroleum Storage Tank Facilities
A listing of aboveground storage tank petroleum storage tank locations.

Date of Government Version: 07/06/2016
Date Data Arrived at EDR: 07/12/2016
Date Made Active in Reports: 09/19/2016
Number of Days to Update: 69
Source: California Environmental Protection Agency
Telephone: 916-327-5092
Last EDR Contact: 06/08/2021
Next Scheduled EDR Contact: 09/27/2021
Data Release Frequency: Varies

INDIAN UST R6: Underground Storage Tanks on Indian Land
The Indian Underground Storage Tank (UST) database provides information about underground storage tanks on Indian land in EPA Region 6 (Louisiana, Arkansas, Oklahoma, New Mexico, Texas and 65 Tribes).

Date of Government Version: 04/08/2020
Date Data Arrived at EDR: 05/20/2020
Date Made Active in Reports: 08/12/2020
Number of Days to Update: 84
Source: EPA Region 6
Telephone: 214-665-7591
Last EDR Contact: 06/11/2021
Next Scheduled EDR Contact: 11/01/2021
Data Release Frequency: Varies

INDIAN UST R5: Underground Storage Tanks on Indian Land
The Indian Underground Storage Tank (UST) database provides information about underground storage tanks on Indian land in EPA Region 5 (Michigan, Minnesota and Wisconsin and Tribal Nations).

Date of Government Version: 10/07/2020
Date Data Arrived at EDR: 12/16/2020
Date Made Active in Reports: 03/12/2021
Number of Days to Update: 86
Source: EPA Region 5
Telephone: 312-886-6136
Last EDR Contact: 06/11/2021
Next Scheduled EDR Contact: 11/01/2021
Data Release Frequency: Varies

INDIAN UST R8: Underground Storage Tanks on Indian Land
The Indian Underground Storage Tank (UST) database provides information about underground storage tanks on Indian land in EPA Region 8 (Colorado, Montana, North Dakota, South Dakota, Utah, Wyoming and 27 Tribal Nations).

Date of Government Version: 10/09/2020
Date Data Arrived at EDR: 12/16/2020
Date Made Active in Reports: 03/12/2021
Number of Days to Update: 86
Source: EPA Region 8
Telephone: 303-312-6137
Last EDR Contact: 06/11/2021
Next Scheduled EDR Contact: 11/01/2021
Data Release Frequency: Varies

INDIAN UST R4: Underground Storage Tanks on Indian Land

The Indian Underground Storage Tank (UST) database provides information about underground storage tanks on Indian land in EPA Region 4 (Alabama, Florida, Georgia, Kentucky, Mississippi, North Carolina, South Carolina, Tennessee and Tribal Nations)

Date of Government Version: 10/02/2020
Date Data Arrived at EDR: 12/18/2020
Date Made Active in Reports: 03/12/2021
Number of Days to Update: 84

Source: EPA Region 4
Telephone: 404-562-9424
Last EDR Contact: 06/17/2021
Next Scheduled EDR Contact: 11/01/2021
Data Release Frequency: Varies

INDIAN UST R10: Underground Storage Tanks on Indian Land

The Indian Underground Storage Tank (UST) database provides information about underground storage tanks on Indian land in EPA Region 10 (Alaska, Idaho, Oregon, Washington, and Tribal Nations).

Date of Government Version: 11/12/2020
Date Data Arrived at EDR: 12/16/2020
Date Made Active in Reports: 03/12/2021
Number of Days to Update: 86

Source: EPA Region 10
Telephone: 206-553-2857
Last EDR Contact: 06/11/2021
Next Scheduled EDR Contact: 11/01/2021
Data Release Frequency: Varies

INDIAN UST R1: Underground Storage Tanks on Indian Land

The Indian Underground Storage Tank (UST) database provides information about underground storage tanks on Indian land in EPA Region 1 (Connecticut, Maine, Massachusetts, New Hampshire, Rhode Island, Vermont and ten Tribal Nations).

Date of Government Version: 10/01/2020
Date Data Arrived at EDR: 12/16/2020
Date Made Active in Reports: 03/12/2021
Number of Days to Update: 86

Source: EPA, Region 1
Telephone: 617-918-1313
Last EDR Contact: 06/11/2021
Next Scheduled EDR Contact: 11/01/2021
Data Release Frequency: Varies

INDIAN UST R7: Underground Storage Tanks on Indian Land

The Indian Underground Storage Tank (UST) database provides information about underground storage tanks on Indian land in EPA Region 7 (Iowa, Kansas, Missouri, Nebraska, and 9 Tribal Nations).

Date of Government Version: 09/30/2020
Date Data Arrived at EDR: 12/22/2020
Date Made Active in Reports: 03/12/2021
Number of Days to Update: 80

Source: EPA Region 7
Telephone: 913-551-7003
Last EDR Contact: 06/11/2021
Next Scheduled EDR Contact: 11/01/2021
Data Release Frequency: Varies

INDIAN UST R9: Underground Storage Tanks on Indian Land

The Indian Underground Storage Tank (UST) database provides information about underground storage tanks on Indian land in EPA Region 9 (Arizona, California, Hawaii, Nevada, the Pacific Islands, and Tribal Nations).

Date of Government Version: 10/01/2020
Date Data Arrived at EDR: 12/16/2020
Date Made Active in Reports: 03/12/2021
Number of Days to Update: 86

Source: EPA Region 9
Telephone: 415-972-3368
Last EDR Contact: 06/11/2021
Next Scheduled EDR Contact: 11/01/2021
Data Release Frequency: Varies

State and tribal voluntary cleanup sites

INDIAN VCP R1: Voluntary Cleanup Priority Listing

A listing of voluntary cleanup priority sites located on Indian Land located in Region 1.

Date of Government Version: 07/27/2015
Date Data Arrived at EDR: 09/29/2015
Date Made Active in Reports: 02/18/2016
Number of Days to Update: 142

Source: EPA, Region 1
Telephone: 617-918-1102
Last EDR Contact: 06/15/2021
Next Scheduled EDR Contact: 10/04/2021
Data Release Frequency: No Update Planned

VCP: Voluntary Cleanup Program Properties

Contains low threat level properties with either confirmed or unconfirmed releases and the project proponents have request that DTSC oversee investigation and/or cleanup activities and have agreed to provide coverage for DTSC's costs.

Date of Government Version: 04/23/2021
Date Data Arrived at EDR: 04/23/2021
Date Made Active in Reports: 07/12/2021
Number of Days to Update: 80

Source: Department of Toxic Substances Control
Telephone: 916-323-3400
Last EDR Contact: 07/22/2021
Next Scheduled EDR Contact: 11/08/2021
Data Release Frequency: Quarterly

INDIAN VCP R7: Voluntary Cleanup Priority Lisitng

A listing of voluntary cleanup priority sites located on Indian Land located in Region 7.

Date of Government Version: 03/20/2008
Date Data Arrived at EDR: 04/22/2008
Date Made Active in Reports: 05/19/2008
Number of Days to Update: 27

Source: EPA, Region 7
Telephone: 913-551-7365
Last EDR Contact: 07/08/2021
Next Scheduled EDR Contact: 07/20/2009
Data Release Frequency: No Update Planned

State and tribal Brownfields sites

BROWNFIELDS: Considered Brownfieds Sites Listing

A listing of sites the SWRCB considers to be Brownfields since these are sites have come to them through the MOA Process.

Date of Government Version: 03/22/2021
Date Data Arrived at EDR: 03/23/2021
Date Made Active in Reports: 06/10/2021
Number of Days to Update: 79

Source: State Water Resources Control Board
Telephone: 916-323-7905
Last EDR Contact: 06/17/2021
Next Scheduled EDR Contact: 10/04/2021
Data Release Frequency: Quarterly

ADDITIONAL ENVIRONMENTAL RECORDS

Local Brownfield lists

US BROWNFIELDS: A Listing of Brownfields Sites

Brownfields are real property, the expansion, redevelopment, or reuse of which may be complicated by the presence or potential presence of a hazardous substance, pollutant, or contaminant. Cleaning up and reinvesting in these properties takes development pressures off of undeveloped, open land, and both improves and protects the environment. Assessment, Cleanup and Redevelopment Exchange System (ACRES) stores information reported by EPA Brownfields grant recipients on brownfields properties assessed or cleaned up with grant funding as well as information on Targeted Brownfields Assessments performed by EPA Regions. A listing of ACRES Brownfield sites is obtained from Cleanups in My Community. Cleanups in My Community provides information on Brownfields properties for which information is reported back to EPA, as well as areas served by Brownfields grant programs.

Date of Government Version: 03/15/2021
Date Data Arrived at EDR: 03/16/2021
Date Made Active in Reports: 06/10/2021
Number of Days to Update: 86

Source: Environmental Protection Agency
Telephone: 202-566-2777
Last EDR Contact: 06/10/2021
Next Scheduled EDR Contact: 09/27/2021
Data Release Frequency: Semi-Annually

Local Lists of Landfill / Solid Waste Disposal Sites

WMUDS/SWAT: Waste Management Unit Database

Waste Management Unit Database System. WMUDS is used by the State Water Resources Control Board staff and the Regional Water Quality Control Boards for program tracking and inventory of waste management units. WMUDS is composed of the following databases: Facility Information, Scheduled Inspections Information, Waste Management Unit Information, SWAT Program Information, SWAT Report Summary Information, SWAT Report Summary Data, Chapter 15 (formerly Subchapter 15) Information, Chapter 15 Monitoring Parameters, TPCA Program Information, RCRA Program Information, Closure Information, and Interested Parties Information.

Date of Government Version: 04/01/2000
Date Data Arrived at EDR: 04/10/2000
Date Made Active in Reports: 05/10/2000
Number of Days to Update: 30

Source: State Water Resources Control Board
Telephone: 916-227-4448
Last EDR Contact: 07/20/2021
Next Scheduled EDR Contact: 11/08/2021
Data Release Frequency: No Update Planned

SWRCY: Recycler Database
A listing of recycling facilities in California.

Date of Government Version: 03/09/2021
Date Data Arrived at EDR: 03/09/2021
Date Made Active in Reports: 03/31/2021
Number of Days to Update: 22

Source: Department of Conservation
Telephone: 916-323-3836
Last EDR Contact: 06/04/2021
Next Scheduled EDR Contact: 09/20/2021
Data Release Frequency: Quarterly

HAULERS: Registered Waste Tire Haulers Listing
A listing of registered waste tire haulers.

Date of Government Version: 11/23/2020
Date Data Arrived at EDR: 11/23/2020
Date Made Active in Reports: 02/08/2021
Number of Days to Update: 77

Source: Integrated Waste Management Board
Telephone: 916-341-6422
Last EDR Contact: 06/15/2021
Next Scheduled EDR Contact: 08/23/2021
Data Release Frequency: Varies

INDIAN ODI: Report on the Status of Open Dumps on Indian Lands
Location of open dumps on Indian land.

Date of Government Version: 12/31/1998
Date Data Arrived at EDR: 12/03/2007
Date Made Active in Reports: 01/24/2008
Number of Days to Update: 52

Source: Environmental Protection Agency
Telephone: 703-308-8245
Last EDR Contact: 07/20/2021
Next Scheduled EDR Contact: 11/08/2021
Data Release Frequency: No Update Planned

DEBRIS REGION 9: Torres Martinez Reservation Illegal Dump Site Locations
A listing of illegal dump sites location on the Torres Martinez Indian Reservation located in eastern Riverside County and northern Imperial County, California.

Date of Government Version: 01/12/2009
Date Data Arrived at EDR: 05/07/2009
Date Made Active in Reports: 09/21/2009
Number of Days to Update: 137

Source: EPA, Region 9
Telephone: 415-947-4219
Last EDR Contact: 07/13/2021
Next Scheduled EDR Contact: 11/01/2021
Data Release Frequency: No Update Planned

ODI: Open Dump Inventory
An open dump is defined as a disposal facility that does not comply with one or more of the Part 257 or Part 258 Subtitle D Criteria.

Date of Government Version: 06/30/1985
Date Data Arrived at EDR: 08/09/2004
Date Made Active in Reports: 09/17/2004
Number of Days to Update: 39

Source: Environmental Protection Agency
Telephone: 800-424-9346
Last EDR Contact: 06/09/2004
Next Scheduled EDR Contact: N/A
Data Release Frequency: No Update Planned

IHS OPEN DUMPS: Open Dumps on Indian Land
A listing of all open dumps located on Indian Land in the United States.

Date of Government Version: 04/01/2014
Date Data Arrived at EDR: 08/06/2014
Date Made Active in Reports: 01/29/2015
Number of Days to Update: 176

Source: Department of Health & Human Serivces, Indian Health Service
Telephone: 301-443-1452
Last EDR Contact: 07/20/2021
Next Scheduled EDR Contact: 11/08/2021
Data Release Frequency: Varies

Local Lists of Hazardous waste / Contaminated Sites

US HIST CDL: National Clandestine Laboratory Register

A listing of clandestine drug lab locations that have been removed from the DEAs National Clandestine Laboratory Register.

Date of Government Version: 12/07/2020
Date Data Arrived at EDR: 12/09/2020
Date Made Active in Reports: 03/02/2021
Number of Days to Update: 83

Source: Drug Enforcement Administration
Telephone: 202-307-1000
Last EDR Contact: 05/22/2021
Next Scheduled EDR Contact: 09/06/2021
Data Release Frequency: No Update Planned

HIST CAL-SITES: Calsites Database

The Calsites database contains potential or confirmed hazardous substance release properties. In 1996, California EPA reevaluated and significantly reduced the number of sites in the Calsites database. No longer updated by the state agency. It has been replaced by ENVIROSTOR.

Date of Government Version: 08/08/2005
Date Data Arrived at EDR: 08/03/2006
Date Made Active in Reports: 08/24/2006
Number of Days to Update: 21

Source: Department of Toxic Substance Control
Telephone: 916-323-3400
Last EDR Contact: 02/23/2009
Next Scheduled EDR Contact: 05/25/2009
Data Release Frequency: No Update Planned

SCH: School Property Evaluation Program

This category contains proposed and existing school sites that are being evaluated by DTSC for possible hazardous materials contamination. In some cases, these properties may be listed in the CalSites category depending on the level of threat to public health and safety or the environment they pose.

Date of Government Version: 04/23/2021
Date Data Arrived at EDR: 04/23/2021
Date Made Active in Reports: 07/12/2021
Number of Days to Update: 80

Source: Department of Toxic Substances Control
Telephone: 916-323-3400
Last EDR Contact: 07/22/2021
Next Scheduled EDR Contact: 11/08/2021
Data Release Frequency: Quarterly

CDL: Clandestine Drug Labs

A listing of drug lab locations. Listing of a location in this database does not indicate that any illegal drug lab materials were or were not present there, and does not constitute a determination that the location either requires or does not require additional cleanup work.

Date of Government Version: 12/31/2019
Date Data Arrived at EDR: 01/20/2021
Date Made Active in Reports: 04/08/2021
Number of Days to Update: 78

Source: Department of Toxic Substances Control
Telephone: 916-255-6504
Last EDR Contact: 07/13/2021
Next Scheduled EDR Contact: 10/18/2021
Data Release Frequency: Varies

TOXIC PITS: Toxic Pits Cleanup Act Sites

Toxic PITS Cleanup Act Sites. TOXIC PITS identifies sites suspected of containing hazardous substances where cleanup has not yet been completed.

Date of Government Version: 07/01/1995
Date Data Arrived at EDR: 08/30/1995
Date Made Active in Reports: 09/26/1995
Number of Days to Update: 27

Source: State Water Resources Control Board
Telephone: 916-227-4364
Last EDR Contact: 01/26/2009
Next Scheduled EDR Contact: 04/27/2009
Data Release Frequency: No Update Planned

CERS HAZ WASTE: CERS HAZ WASTE

List of sites in the California Environmental Protection Agency (CalEPA) Regulated Site Portal which fall under the Hazardous Chemical Management, Hazardous Waste Onsite Treatment, Household Hazardous Waste Collection, Hazardous Waste Generator, and RCRA LQ HW Generator programs.

Date of Government Version: 04/19/2021
Date Data Arrived at EDR: 04/20/2021
Date Made Active in Reports: 07/07/2021
Number of Days to Update: 78

Source: CalEPA
Telephone: 916-323-2514
Last EDR Contact: 07/15/2021
Next Scheduled EDR Contact: 11/01/2021
Data Release Frequency: Quarterly

US CDL: Clandestine Drug Labs

A listing of clandestine drug lab locations. The U.S. Department of Justice ("the Department") provides this web site as a public service. It contains addresses of some locations where law enforcement agencies reported they found chemicals or other items that indicated the presence of either clandestine drug laboratories or dumpsites. In most cases, the source of the entries is not the Department, and the Department has not verified the entry and does not guarantee its accuracy. Members of the public must verify the accuracy of all entries by, for example, contacting local law enforcement and local health departments.

Date of Government Version: 12/07/2020
Date Data Arrived at EDR: 12/09/2020
Date Made Active in Reports: 03/02/2021
Number of Days to Update: 83

Source: Drug Enforcement Administration
Telephone: 202-307-1000
Last EDR Contact: 05/18/2021
Next Scheduled EDR Contact: 09/06/2021
Data Release Frequency: Quarterly

PFAS: PFAS Contamination Site Location Listing

A listing of PFAS contaminated sites included in the GeoTracker database.

Date of Government Version: 02/24/2021
Date Data Arrived at EDR: 02/24/2021
Date Made Active in Reports: 05/14/2021
Number of Days to Update: 79

Source: State Water Resources Control Board
Telephone: 866-480-1028
Last EDR Contact: 06/04/2021
Next Scheduled EDR Contact: 09/20/2021
Data Release Frequency: Varies

Local Lists of Registered Storage Tanks

SWEEPS UST: SWEEPS UST Listing

Statewide Environmental Evaluation and Planning System. This underground storage tank listing was updated and maintained by a company contacted by the SWRCB in the early 1990's. The listing is no longer updated or maintained. The local agency is the contact for more information on a site on the SWEEPS list.

Date of Government Version: 06/01/1994
Date Data Arrived at EDR: 07/07/2005
Date Made Active in Reports: 08/11/2005
Number of Days to Update: 35

Source: State Water Resources Control Board
Telephone: N/A
Last EDR Contact: 06/03/2005
Next Scheduled EDR Contact: N/A
Data Release Frequency: No Update Planned

HIST UST: Hazardous Substance Storage Container Database

The Hazardous Substance Storage Container Database is a historical listing of UST sites. Refer to local/county source for current data.

Date of Government Version: 10/15/1990
Date Data Arrived at EDR: 01/25/1991
Date Made Active in Reports: 02/12/1991
Number of Days to Update: 18

Source: State Water Resources Control Board
Telephone: 916-341-5851
Last EDR Contact: 07/26/2001
Next Scheduled EDR Contact: N/A
Data Release Frequency: No Update Planned

SAN FRANCISCO AST: Aboveground Storage Tank Site Listing

Aboveground storage tank sites

Date of Government Version: 05/06/2021
Date Data Arrived at EDR: 05/07/2021
Date Made Active in Reports: 07/23/2021
Number of Days to Update: 77

Source: San Francisco County Department of Public Health
Telephone: 415-252-3896
Last EDR Contact: 07/27/2021
Next Scheduled EDR Contact: 11/15/2021
Data Release Frequency: Varies

CA FID UST: Facility Inventory Database

The Facility Inventory Database (FID) contains a historical listing of active and inactive underground storage tank locations from the State Water Resource Control Board. Refer to local/county source for current data.

Date of Government Version: 10/31/1994
Date Data Arrived at EDR: 09/05/1995
Date Made Active in Reports: 09/29/1995
Number of Days to Update: 24

Source: California Environmental Protection Agency
Telephone: 916-341-5851
Last EDR Contact: 12/28/1998
Next Scheduled EDR Contact: N/A
Data Release Frequency: No Update Planned

CERS TANKS: California Environmental Reporting System (CERS) Tanks

List of sites in the California Environmental Protection Agency (CalEPA) Regulated Site Portal which fall under the Aboveground Petroleum Storage and Underground Storage Tank regulatory programs.

Date of Government Version: 04/19/2021
Date Data Arrived at EDR: 04/20/2021
Date Made Active in Reports: 07/07/2021
Number of Days to Update: 78

Source: California Environmental Protection Agency
Telephone: 916-323-2514
Last EDR Contact: 07/15/2021
Next Scheduled EDR Contact: 11/01/2021
Data Release Frequency: Quarterly

Local Land Records

LIENS: Environmental Liens Listing

A listing of property locations with environmental liens for California where DTSC is a lien holder.

Date of Government Version: 03/01/2021
Date Data Arrived at EDR: 03/03/2021
Date Made Active in Reports: 05/20/2021
Number of Days to Update: 78

Source: Department of Toxic Substances Control
Telephone: 916-323-3400
Last EDR Contact: 05/25/2021
Next Scheduled EDR Contact: 09/13/2021
Data Release Frequency: Varies

LIENS 2: CERCLA Lien Information

A Federal CERCLA ('Superfund') lien can exist by operation of law at any site or property at which EPA has spent Superfund monies. These monies are spent to investigate and address releases and threatened releases of contamination. CERCLIS provides information as to the identity of these sites and properties.

Date of Government Version: 04/27/2021
Date Data Arrived at EDR: 05/03/2021
Date Made Active in Reports: 05/19/2021
Number of Days to Update: 16

Source: Environmental Protection Agency
Telephone: 202-564-6023
Last EDR Contact: 06/29/2021
Next Scheduled EDR Contact: 10/11/2021
Data Release Frequency: Semi-Annually

DEED: Deed Restriction Listing

Site Mitigation and Brownfields Reuse Program Facility Sites with Deed Restrictions & Hazardous Waste Management Program Facility Sites with Deed / Land Use Restriction. The DTSC Site Mitigation and Brownfields Reuse Program (SMBRP) list includes sites cleaned up under the program's oversight and generally does not include current or former hazardous waste facilities that required a hazardous waste facility permit. The list represents deed restrictions that are active. Some sites have multiple deed restrictions. The DTSC Hazardous Waste Management Program (HWMP) has developed a list of current or former hazardous waste facilities that have a recorded land use restriction at the local county recorder's office. The land use restrictions on this list were required by the DTSC HWMP as a result of the presence of hazardous substances that remain on site after the facility (or part of the facility) has been closed or cleaned up. The types of land use restriction include deed notice, deed restriction, or a land use restriction that binds current and future owners.

Date of Government Version: 03/02/2021
Date Data Arrived at EDR: 03/03/2021
Date Made Active in Reports: 05/19/2021
Number of Days to Update: 77

Source: DTSC and SWRCB
Telephone: 916-323-3400
Last EDR Contact: 05/28/2021
Next Scheduled EDR Contact: 09/13/2021
Data Release Frequency: Semi-Annually

Records of Emergency Release Reports

HMIRS: Hazardous Materials Information Reporting System
Hazardous Materials Incident Report System. HMIRS contains hazardous material spill incidents reported to DOT.

Date of Government Version: 03/22/2021
Date Data Arrived at EDR: 03/24/2021
Date Made Active in Reports: 06/17/2021
Number of Days to Update: 85

Source: U.S. Department of Transportation
Telephone: 202-366-4555
Last EDR Contact: 06/17/2021
Next Scheduled EDR Contact: 10/04/2021
Data Release Frequency: Quarterly

CHMIRS: California Hazardous Material Incident Report System
California Hazardous Material Incident Reporting System. CHMIRS contains information on reported hazardous material incidents (accidental releases or spills).

Date of Government Version: 04/04/2021
Date Data Arrived at EDR: 04/20/2021
Date Made Active in Reports: 07/07/2021
Number of Days to Update: 78

Source: Office of Emergency Services
Telephone: 916-845-8400
Last EDR Contact: 07/15/2021
Next Scheduled EDR Contact: 11/01/2021
Data Release Frequency: Semi-Annually

LDS: Land Disposal Sites Listing (GEOTRACKER)
Land Disposal sites (Landfills) included in GeoTracker. GeoTracker is the Water Boards data management system for sites that impact, or have the potential to impact, water quality in California, with emphasis on groundwater.

Date of Government Version: 03/08/2021
Date Data Arrived at EDR: 03/09/2021
Date Made Active in Reports: 03/31/2021
Number of Days to Update: 22

Source: State Water Qualilty Control Board
Telephone: 866-480-1028
Last EDR Contact: 06/03/2021
Next Scheduled EDR Contact: 09/20/2021
Data Release Frequency: Quarterly

MCS: Military Cleanup Sites Listing (GEOTRACKER)
Military sites (consisting of: Military UST sites; Military Privatized sites; and Military Cleanup sites [formerly known as DoD non UST]) included in GeoTracker. GeoTracker is the Water Boards data management system for sites that impact, or have the potential to impact, water quality in California, with emphasis on groundwater.

Date of Government Version: 03/08/2021
Date Data Arrived at EDR: 03/09/2021
Date Made Active in Reports: 03/31/2021
Number of Days to Update: 22

Source: State Water Resources Control Board
Telephone: 866-480-1028
Last EDR Contact: 06/03/2021
Next Scheduled EDR Contact: 09/20/2021
Data Release Frequency: Quarterly

SPILLS 90: SPILLS90 data from FirstSearch
Spills 90 includes those spill and release records available exclusively from FirstSearch databases. Typically, they may include chemical, oil and/or hazardous substance spills recorded after 1990. Duplicate records that are already included in EDR incident and release records are not included in Spills 90.

Date of Government Version: 06/06/2012
Date Data Arrived at EDR: 01/03/2013
Date Made Active in Reports: 02/22/2013
Number of Days to Update: 50

Source: FirstSearch
Telephone: N/A
Last EDR Contact: 01/03/2013
Next Scheduled EDR Contact: N/A
Data Release Frequency: No Update Planned

Other Ascertainable Records

RCRA NonGen / NLR: RCRA - Non Generators / No Longer Regulated
RCRAInfo is EPA's comprehensive information system, providing access to data supporting the Resource Conservation and Recovery Act (RCRA) of 1976 and the Hazardous and Solid Waste Amendments (HSWA) of 1984. The database includes selective information on sites which generate, transport, store, treat and/or dispose of hazardous waste as defined by the Resource Conservation and Recovery Act (RCRA). Non-Generators do not presently generate hazardous waste.

Date of Government Version: 03/22/2021
Date Data Arrived at EDR: 03/23/2021
Date Made Active in Reports: 05/19/2021
Number of Days to Update: 57

Source: Environmental Protection Agency
Telephone: (415) 495-8895
Last EDR Contact: 06/21/2021
Next Scheduled EDR Contact: 10/04/2021
Data Release Frequency: Quarterly

FUDS: Formerly Used Defense Sites

The listing includes locations of Formerly Used Defense Sites properties where the US Army Corps of Engineers is actively working or will take necessary cleanup actions.

Date of Government Version: 02/11/2021
Date Data Arrived at EDR: 02/17/2021
Date Made Active in Reports: 04/05/2021
Number of Days to Update: 47

Source: U.S. Army Corps of Engineers
Telephone: 202-528-4285
Last EDR Contact: 05/18/2021
Next Scheduled EDR Contact: 08/30/2021
Data Release Frequency: Varies

DOD: Department of Defense Sites

This data set consists of federally owned or administered lands, administered by the Department of Defense, that have any area equal to or greater than 640 acres of the United States, Puerto Rico, and the U.S. Virgin Islands.

Date of Government Version: 12/31/2005
Date Data Arrived at EDR: 11/10/2006
Date Made Active in Reports: 01/11/2007
Number of Days to Update: 62

Source: USGS
Telephone: 888-275-8747
Last EDR Contact: 07/13/2021
Next Scheduled EDR Contact: 10/25/2021
Data Release Frequency: Varies

FEDLAND: Federal and Indian Lands

Federally and Indian administrated lands of the United States. Lands included are administrated by: Army Corps of Engineers, Bureau of Reclamation, National Wild and Scenic River, National Wildlife Refuge, Public Domain Land, Wilderness, Wilderness Study Area, Wildlife Management Area, Bureau of Indian Affairs, Bureau of Land Management, Department of Justice, Forest Service, Fish and Wildlife Service, National Park Service.

Date of Government Version: 04/02/2018
Date Data Arrived at EDR: 04/11/2018
Date Made Active in Reports: 11/06/2019
Number of Days to Update: 574

Source: U.S. Geological Survey
Telephone: 888-275-8747
Last EDR Contact: 07/09/2021
Next Scheduled EDR Contact: 10/18/2021
Data Release Frequency: N/A

SCRD DRYCLEANERS: State Coalition for Remediation of Drycleaners Listing

The State Coalition for Remediation of Drycleaners was established in 1998, with support from the U.S. EPA Office of Superfund Remediation and Technology Innovation. It is comprised of representatives of states with established drycleaner remediation programs. Currently the member states are Alabama, Connecticut, Florida, Illinois, Kansas, Minnesota, Missouri, North Carolina, Oregon, South Carolina, Tennessee, Texas, and Wisconsin.

Date of Government Version: 01/01/2017
Date Data Arrived at EDR: 02/03/2017
Date Made Active in Reports: 04/07/2017
Number of Days to Update: 63

Source: Environmental Protection Agency
Telephone: 615-532-8599
Last EDR Contact: 05/18/2021
Next Scheduled EDR Contact: 08/23/2021
Data Release Frequency: Varies

US FIN ASSUR: Financial Assurance Information

All owners and operators of facilities that treat, store, or dispose of hazardous waste are required to provide proof that they will have sufficient funds to pay for the clean up, closure, and post-closure care of their facilities.

Date of Government Version: 03/22/2021
Date Data Arrived at EDR: 03/23/2021
Date Made Active in Reports: 06/17/2021
Number of Days to Update: 86

Source: Environmental Protection Agency
Telephone: 202-566-1917
Last EDR Contact: 06/21/2021
Next Scheduled EDR Contact: 10/04/2021
Data Release Frequency: Quarterly

EPA WATCH LIST: EPA WATCH LIST

EPA maintains a "Watch List" to facilitate dialogue between EPA, state and local environmental agencies on enforcement matters relating to facilities with alleged violations identified as either significant or high priority. Being on the Watch List does not mean that the facility has actually violated the law only that an investigation by EPA or a state or local environmental agency has led those organizations to allege that an unproven violation has in fact occurred. Being on the Watch List does not represent a higher level of concern regarding the alleged violations that were detected, but instead indicates cases requiring additional dialogue between EPA, state and local agencies - primarily because of the length of time the alleged violation has gone unaddressed or unresolved.

Date of Government Version: 08/30/2013
Date Data Arrived at EDR: 03/21/2014
Date Made Active in Reports: 06/17/2014
Number of Days to Update: 88

Source: Environmental Protection Agency
Telephone: 617-520-3000
Last EDR Contact: 07/26/2021
Next Scheduled EDR Contact: 11/15/2021
Data Release Frequency: No Update Planned

2020 COR ACTION: 2020 Corrective Action Program List

The EPA has set ambitious goals for the RCRA Corrective Action program by creating the 2020 Corrective Action Universe. This RCRA cleanup baseline includes facilities expected to need corrective action. The 2020 universe contains a wide variety of sites. Some properties are heavily contaminated while others were contaminated but have since been cleaned up. Still others have not been fully investigated yet, and may require little or no remediation. Inclusion in the 2020 Universe does not necessarily imply failure on the part of a facility to meet its RCRA obligations.

Date of Government Version: 09/30/2017
Date Data Arrived at EDR: 05/08/2018
Date Made Active in Reports: 07/20/2018
Number of Days to Update: 73

Source: Environmental Protection Agency
Telephone: 703-308-4044
Last EDR Contact: 05/07/2021
Next Scheduled EDR Contact: 08/16/2021
Data Release Frequency: Varies

TSCA: Toxic Substances Control Act

Toxic Substances Control Act. TSCA identifies manufacturers and importers of chemical substances included on the TSCA Chemical Substance Inventory list. It includes data on the production volume of these substances by plant site.

Date of Government Version: 12/31/2016
Date Data Arrived at EDR: 06/17/2020
Date Made Active in Reports: 09/10/2020
Number of Days to Update: 85

Source: EPA
Telephone: 202-260-5521
Last EDR Contact: 06/17/2021
Next Scheduled EDR Contact: 09/27/2021
Data Release Frequency: Every 4 Years

TRIS: Toxic Chemical Release Inventory System

Toxic Release Inventory System. TRIS identifies facilities which release toxic chemicals to the air, water and land in reportable quantities under SARA Title III Section 313.

Date of Government Version: 12/31/2018
Date Data Arrived at EDR: 08/14/2020
Date Made Active in Reports: 11/04/2020
Number of Days to Update: 82

Source: EPA
Telephone: 202-566-0250
Last EDR Contact: 05/17/2021
Next Scheduled EDR Contact: 08/30/2021
Data Release Frequency: Annually

SSTS: Section 7 Tracking Systems

Section 7 of the Federal Insecticide, Fungicide and Rodenticide Act, as amended (92 Stat. 829) requires all registered pesticide-producing establishments to submit a report to the Environmental Protection Agency by March 1st each year. Each establishment must report the types and amounts of pesticides, active ingredients and devices being produced, and those having been produced and sold or distributed in the past year.

Date of Government Version: 04/19/2021
Date Data Arrived at EDR: 04/20/2021
Date Made Active in Reports: 07/16/2021
Number of Days to Update: 87

Source: EPA
Telephone: 202-564-4203
Last EDR Contact: 07/19/2021
Next Scheduled EDR Contact: 11/01/2021
Data Release Frequency: Annually

ROD: Records Of Decision

Record of Decision. ROD documents mandate a permanent remedy at an NPL (Superfund) site containing technical and health information to aid in the cleanup.

Date of Government Version: 04/27/2021
Date Data Arrived at EDR: 05/03/2021
Date Made Active in Reports: 05/19/2021
Number of Days to Update: 16

Source: EPA
Telephone: 703-416-0223
Last EDR Contact: 06/29/2021
Next Scheduled EDR Contact: 09/13/2021
Data Release Frequency: Annually

RMP: Risk Management Plans

When Congress passed the Clean Air Act Amendments of 1990, it required EPA to publish regulations and guidance for chemical accident prevention at facilities using extremely hazardous substances. The Risk Management Program Rule (RMP Rule) was written to implement Section 112(r) of these amendments. The rule, which built upon existing industry codes and standards, requires companies of all sizes that use certain flammable and toxic substances to develop a Risk Management Program, which includes a(n): Hazard assessment that details the potential effects of an accidental release, an accident history of the last five years, and an evaluation of worst-case and alternative accidental releases; Prevention program that includes safety precautions and maintenance, monitoring, and employee training measures; and Emergency response program that spells out emergency health care, employee training measures and procedures for informing the public and response agencies (e.g the fire department) should an accident occur.

Date of Government Version: 01/22/2021
Date Data Arrived at EDR: 02/18/2021
Date Made Active in Reports: 05/11/2021
Number of Days to Update: 82

Source: Environmental Protection Agency
Telephone: 202-564-8600
Last EDR Contact: 07/14/2021
Next Scheduled EDR Contact: 11/01/2021
Data Release Frequency: Varies

RAATS: RCRA Administrative Action Tracking System

RCRA Administration Action Tracking System. RAATS contains records based on enforcement actions issued under RCRA pertaining to major violators and includes administrative and civil actions brought by the EPA. For administration actions after September 30, 1995, data entry in the RAATS database was discontinued. EPA will retain a copy of the database for historical records. It was necessary to terminate RAATS because a decrease in agency resources made it impossible to continue to update the information contained in the database.

Date of Government Version: 04/17/1995
Date Data Arrived at EDR: 07/03/1995
Date Made Active in Reports: 08/07/1995
Number of Days to Update: 35

Source: EPA
Telephone: 202-564-4104
Last EDR Contact: 06/02/2008
Next Scheduled EDR Contact: 09/01/2008
Data Release Frequency: No Update Planned

PRP: Potentially Responsible Parties

A listing of verified Potentially Responsible Parties

Date of Government Version: 12/30/2020
Date Data Arrived at EDR: 01/14/2021
Date Made Active in Reports: 03/05/2021
Number of Days to Update: 50

Source: EPA
Telephone: 202-564-6023
Last EDR Contact: 06/29/2021
Next Scheduled EDR Contact: 08/16/2021
Data Release Frequency: Quarterly

PADS: PCB Activity Database System

PCB Activity Database. PADS Identifies generators, transporters, commercial storers and/or brokers and disposers of PCB's who are required to notify the EPA of such activities.

Date of Government Version: 11/19/2020
Date Data Arrived at EDR: 01/08/2021
Date Made Active in Reports: 03/22/2021
Number of Days to Update: 73

Source: EPA
Telephone: 202-566-0500
Last EDR Contact: 07/09/2021
Next Scheduled EDR Contact: 10/18/2021
Data Release Frequency: Annually

ICIS: Integrated Compliance Information System

The Integrated Compliance Information System (ICIS) supports the information needs of the national enforcement and compliance program as well as the unique needs of the National Pollutant Discharge Elimination System (NPDES) program.

Date of Government Version: 11/18/2016
Date Data Arrived at EDR: 11/23/2016
Date Made Active in Reports: 02/10/2017
Number of Days to Update: 79

Source: Environmental Protection Agency
Telephone: 202-564-2501
Last EDR Contact: 06/29/2021
Next Scheduled EDR Contact: 10/18/2021
Data Release Frequency: No Update Planned

FTTS: FIFRA/ TSCA Tracking System - FIFRA (Federal Insecticide, Fungicide, & Rodenticide Act)/TSCA (Toxic Substances Control Act)

FTTS tracks administrative cases and pesticide enforcement actions and compliance activities related to FIFRA, TSCA and EPCRA (Emergency Planning and Community Right-to-Know Act). To maintain currency, EDR contacts the Agency on a quarterly basis.

Date of Government Version: 04/09/2009
Date Data Arrived at EDR: 04/16/2009
Date Made Active in Reports: 05/11/2009
Number of Days to Update: 25

Source: EPA/Office of Prevention, Pesticides and Toxic Substances
Telephone: 202-566-1667
Last EDR Contact: 08/18/2017
Next Scheduled EDR Contact: 12/04/2017
Data Release Frequency: No Update Planned

FTTS INSP: FIFRA/ TSCA Tracking System - FIFRA (Federal Insecticide, Fungicide, & Rodenticide Act)/TSCA (Toxic Substances Control Act)

A listing of FIFRA/TSCA Tracking System (FTTS) inspections and enforcements.

Date of Government Version: 04/09/2009
Date Data Arrived at EDR: 04/16/2009
Date Made Active in Reports: 05/11/2009
Number of Days to Update: 25

Source: EPA
Telephone: 202-566-1667
Last EDR Contact: 08/18/2017
Next Scheduled EDR Contact: 12/04/2017
Data Release Frequency: No Update Planned

MLTS: Material Licensing Tracking System

MLTS is maintained by the Nuclear Regulatory Commission and contains a list of approximately 8,100 sites which possess or use radioactive materials and which are subject to NRC licensing requirements. To maintain currency, EDR contacts the Agency on a quarterly basis.

Date of Government Version: 03/08/2021
Date Data Arrived at EDR: 03/11/2021
Date Made Active in Reports: 05/11/2021
Number of Days to Update: 61

Source: Nuclear Regulatory Commission
Telephone: 301-415-7169
Last EDR Contact: 07/14/2021
Next Scheduled EDR Contact: 11/01/2021
Data Release Frequency: Quarterly

COAL ASH DOE: Steam-Electric Plant Operation Data

A listing of power plants that store ash in surface ponds.

Date of Government Version: 12/31/2019
Date Data Arrived at EDR: 12/01/2020
Date Made Active in Reports: 02/09/2021
Number of Days to Update: 70

Source: Department of Energy
Telephone: 202-586-8719
Last EDR Contact: 05/27/2021
Next Scheduled EDR Contact: 09/13/2021
Data Release Frequency: Varies

COAL ASH EPA: Coal Combustion Residues Surface Impoundments List

A listing of coal combustion residues surface impoundments with high hazard potential ratings.

Date of Government Version: 01/12/2017
Date Data Arrived at EDR: 03/05/2019
Date Made Active in Reports: 11/11/2019
Number of Days to Update: 251

Source: Environmental Protection Agency
Telephone: N/A
Last EDR Contact: 05/27/2021
Next Scheduled EDR Contact: 09/13/2021
Data Release Frequency: Varies

PCB TRANSFORMER: PCB Transformer Registration Database
The database of PCB transformer registrations that includes all PCB registration submittals.

Date of Government Version: 09/13/2019
Date Data Arrived at EDR: 11/06/2019
Date Made Active in Reports: 02/10/2020
Number of Days to Update: 96
Source: Environmental Protection Agency
Telephone: 202-566-0517
Last EDR Contact: 05/07/2021
Next Scheduled EDR Contact: 08/16/2021
Data Release Frequency: Varies

RADINFO: Radiation Information Database
The Radiation Information Database (RADINFO) contains information about facilities that are regulated by U.S. Environmental Protection Agency (EPA) regulations for radiation and radioactivity.

Date of Government Version: 07/01/2019
Date Data Arrived at EDR: 07/01/2019
Date Made Active in Reports: 09/23/2019
Number of Days to Update: 84
Source: Environmental Protection Agency
Telephone: 202-343-9775
Last EDR Contact: 06/22/2021
Next Scheduled EDR Contact: 10/11/2021
Data Release Frequency: No Update Planned

HIST FTTS: FIFRA/TSCA Tracking System Administrative Case Listing
A complete administrative case listing from the FIFRA/TSCA Tracking System (FTTS) for all ten EPA regions. The information was obtained from the National Compliance Database (NCDB). NCDB supports the implementation of FIFRA (Federal Insecticide, Fungicide, and Rodenticide Act) and TSCA (Toxic Substances Control Act). Some EPA regions are now closing out records. Because of that, and the fact that some EPA regions are not providing EPA Headquarters with updated records, it was decided to create a HIST FTTS database. It included records that may not be included in the newer FTTS database updates. This database is no longer updated.

Date of Government Version: 10/19/2006
Date Data Arrived at EDR: 03/01/2007
Date Made Active in Reports: 04/10/2007
Number of Days to Update: 40
Source: Environmental Protection Agency
Telephone: 202-564-2501
Last EDR Contact: 12/17/2007
Next Scheduled EDR Contact: 03/17/2008
Data Release Frequency: No Update Planned

HIST FTTS INSP: FIFRA/TSCA Tracking System Inspection & Enforcement Case Listing
A complete inspection and enforcement case listing from the FIFRA/TSCA Tracking System (FTTS) for all ten EPA regions. The information was obtained from the National Compliance Database (NCDB). NCDB supports the implementation of FIFRA (Federal Insecticide, Fungicide, and Rodenticide Act) and TSCA (Toxic Substances Control Act). Some EPA regions are now closing out records. Because of that, and the fact that some EPA regions are not providing EPA Headquarters with updated records, it was decided to create a HIST FTTS database. It included records that may not be included in the newer FTTS database updates. This database is no longer updated.

Date of Government Version: 10/19/2006
Date Data Arrived at EDR: 03/01/2007
Date Made Active in Reports: 04/10/2007
Number of Days to Update: 40
Source: Environmental Protection Agency
Telephone: 202-564-2501
Last EDR Contact: 12/17/2008
Next Scheduled EDR Contact: 03/17/2008
Data Release Frequency: No Update Planned

DOT OPS: Incident and Accident Data
Department of Transporation, Office of Pipeline Safety Incident and Accident data.

Date of Government Version: 01/02/2020
Date Data Arrived at EDR: 01/28/2020
Date Made Active in Reports: 04/17/2020
Number of Days to Update: 80
Source: Department of Transporation, Office of Pipeline Safety
Telephone: 202-366-4595
Last EDR Contact: 07/23/2021
Next Scheduled EDR Contact: 11/08/2021
Data Release Frequency: Quarterly

CONSENT: Superfund (CERCLA) Consent Decrees
Major legal settlements that establish responsibility and standards for cleanup at NPL (Superfund) sites. Released periodically by United States District Courts after settlement by parties to litigation matters.

Date of Government Version: 06/30/2021
Date Data Arrived at EDR: 07/14/2021
Date Made Active in Reports: 07/16/2021
Number of Days to Update: 2

Source: Department of Justice, Consent Decree Library
Telephone: Varies
Last EDR Contact: 07/02/2021
Next Scheduled EDR Contact: 10/18/2021
Data Release Frequency: Varies

BRS: Biennial Reporting System

The Biennial Reporting System is a national system administered by the EPA that collects data on the generation and management of hazardous waste. BRS captures detailed data from two groups: Large Quantity Generators (LQG) and Treatment, Storage, and Disposal Facilities.

Date of Government Version: 12/31/2017
Date Data Arrived at EDR: 06/22/2020
Date Made Active in Reports: 11/20/2020
Number of Days to Update: 151

Source: EPA/NTIS
Telephone: 800-424-9346
Last EDR Contact: 06/21/2021
Next Scheduled EDR Contact: 10/04/2021
Data Release Frequency: Biennially

INDIAN RESERV: Indian Reservations

This map layer portrays Indian administered lands of the United States that have any area equal to or greater than 640 acres.

Date of Government Version: 12/31/2014
Date Data Arrived at EDR: 07/14/2015
Date Made Active in Reports: 01/10/2017
Number of Days to Update: 546

Source: USGS
Telephone: 202-208-3710
Last EDR Contact: 07/02/2021
Next Scheduled EDR Contact: 10/18/2021
Data Release Frequency: Varies

FUSRAP: Formerly Utilized Sites Remedial Action Program

DOE established the Formerly Utilized Sites Remedial Action Program (FUSRAP) in 1974 to remediate sites where radioactive contamination remained from Manhattan Project and early U.S. Atomic Energy Commission (AEC) operations.

Date of Government Version: 08/08/2017
Date Data Arrived at EDR: 09/11/2018
Date Made Active in Reports: 09/14/2018
Number of Days to Update: 3

Source: Department of Energy
Telephone: 202-586-3559
Last EDR Contact: 07/23/2021
Next Scheduled EDR Contact: 11/15/2021
Data Release Frequency: Varies

UMTRA: Uranium Mill Tailings Sites

Uranium ore was mined by private companies for federal government use in national defense programs. When the mills shut down, large piles of the sand-like material (mill tailings) remain after uranium has been extracted from the ore. Levels of human exposure to radioactive materials from the piles are low; however, in some cases tailings were used as construction materials before the potential health hazards of the tailings were recognized.

Date of Government Version: 08/30/2019
Date Data Arrived at EDR: 11/15/2019
Date Made Active in Reports: 01/28/2020
Number of Days to Update: 74

Source: Department of Energy
Telephone: 505-845-0011
Last EDR Contact: 05/21/2021
Next Scheduled EDR Contact: 08/30/2021
Data Release Frequency: Varies

LEAD SMELTER 1: Lead Smelter Sites

A listing of former lead smelter site locations.

Date of Government Version: 04/27/2021
Date Data Arrived at EDR: 05/03/2021
Date Made Active in Reports: 05/19/2021
Number of Days to Update: 16

Source: Environmental Protection Agency
Telephone: 703-603-8787
Last EDR Contact: 06/29/2021
Next Scheduled EDR Contact: 10/11/2021
Data Release Frequency: Varies

LEAD SMELTER 2: Lead Smelter Sites

A list of several hundred sites in the U.S. where secondary lead smelting was done from 1931and 1964. These sites may pose a threat to public health through ingestion or inhalation of contaminated soil or dust

Date of Government Version: 04/05/2001
Date Data Arrived at EDR: 10/27/2010
Date Made Active in Reports: 12/02/2010
Number of Days to Update: 36

Source: American Journal of Public Health
Telephone: 703-305-6451
Last EDR Contact: 12/02/2009
Next Scheduled EDR Contact: N/A
Data Release Frequency: No Update Planned

US AIRS (AFS): Aerometric Information Retrieval System Facility Subsystem (AFS)

The database is a sub-system of Aerometric Information Retrieval System (AIRS). AFS contains compliance data on air pollution point sources regulated by the U.S. EPA and/or state and local air regulatory agencies. This information comes from source reports by various stationary sources of air pollution, such as electric power plants, steel mills, factories, and universities, and provides information about the air pollutants they produce. Action, air program, air program pollutant, and general level plant data. It is used to track emissions and compliance data from industrial plants.

Date of Government Version: 10/12/2016
Date Data Arrived at EDR: 10/26/2016
Date Made Active in Reports: 02/03/2017
Number of Days to Update: 100

Source: EPA
Telephone: 202-564-2496
Last EDR Contact: 09/26/2017
Next Scheduled EDR Contact: 01/08/2018
Data Release Frequency: No Update Planned

US AIRS MINOR: Air Facility System Data

A listing of minor source facilities.

Date of Government Version: 10/12/2016
Date Data Arrived at EDR: 10/26/2016
Date Made Active in Reports: 02/03/2017
Number of Days to Update: 100

Source: EPA
Telephone: 202-564-2496
Last EDR Contact: 09/26/2017
Next Scheduled EDR Contact: 01/08/2018
Data Release Frequency: No Update Planned

MINES VIOLATIONS: MSHA Violation Assessment Data

Mines violation and assessment information. Department of Labor, Mine Safety & Health Administration.

Date of Government Version: 05/27/2021
Date Data Arrived at EDR: 05/27/2021
Date Made Active in Reports: 06/10/2021
Number of Days to Update: 14

Source: DOL, Mine Safety & Health Admi
Telephone: 202-693-9424
Last EDR Contact: 07/01/2021
Next Scheduled EDR Contact: 09/13/2021
Data Release Frequency: Quarterly

US MINES: Mines Master Index File

Contains all mine identification numbers issued for mines active or opened since 1971. The data also includes violation information.

Date of Government Version: 02/01/2021
Date Data Arrived at EDR: 02/24/2021
Date Made Active in Reports: 05/19/2021
Number of Days to Update: 84

Source: Department of Labor, Mine Safety and Health Administration
Telephone: 303-231-5959
Last EDR Contact: 05/25/2021
Next Scheduled EDR Contact: 09/06/2021
Data Release Frequency: Semi-Annually

US MINES 2: Ferrous and Nonferrous Metal Mines Database Listing

This map layer includes ferrous (ferrous metal mines are facilities that extract ferrous metals, such as iron ore or molybdenum) and nonferrous (Nonferrous metal mines are facilities that extract nonferrous metals, such as gold, silver, copper, zinc, and lead) metal mines in the United States.

Date of Government Version: 05/06/2020
Date Data Arrived at EDR: 05/27/2020
Date Made Active in Reports: 08/13/2020
Number of Days to Update: 78

Source: USGS
Telephone: 703-648-7709
Last EDR Contact: 05/27/2021
Next Scheduled EDR Contact: 09/06/2021
Data Release Frequency: Varies

US MINES 3: Active Mines & Mineral Plants Database Listing

Active Mines and Mineral Processing Plant operations for commodities monitored by the Minerals Information Team of the USGS.

Date of Government Version: 04/14/2011
Date Data Arrived at EDR: 06/08/2011
Date Made Active in Reports: 09/13/2011
Number of Days to Update: 97

Source: USGS
Telephone: 703-648-7709
Last EDR Contact: 05/27/2021
Next Scheduled EDR Contact: 09/06/2021
Data Release Frequency: Varies

ABANDONED MINES: Abandoned Mines

An inventory of land and water impacted by past mining (primarily coal mining) is maintained by OSMRE to provide information needed to implement the Surface Mining Control and Reclamation Act of 1977 (SMCRA). The inventory contains information on the location, type, and extent of AML impacts, as well as, information on the cost associated with the reclamation of those problems. The inventory is based upon field surveys by State, Tribal, and OSMRE program officials. It is dynamic to the extent that it is modified as new problems are identified and existing problems are reclaimed.

Date of Government Version: 03/23/2021
Date Data Arrived at EDR: 03/25/2021
Date Made Active in Reports: 06/17/2021
Number of Days to Update: 84

Source: Department of Interior
Telephone: 202-208-2609
Last EDR Contact: 06/14/2021
Next Scheduled EDR Contact: 09/20/2021
Data Release Frequency: Quarterly

FINDS: Facility Index System/Facility Registry System

Facility Index System. FINDS contains both facility information and 'pointers' to other sources that contain more detail. EDR includes the following FINDS databases in this report: PCS (Permit Compliance System), AIRS (Aerometric Information Retrieval System), DOCKET (Enforcement Docket used to manage and track information on civil judicial enforcement cases for all environmental statutes), FURS (Federal Underground Injection Control), C-DOCKET (Criminal Docket System used to track criminal enforcement actions for all environmental statutes), FFIS (Federal Facilities Information System), STATE (State Environmental Laws and Statutes), and PADS (PCB Activity Data System).

Date of Government Version: 02/03/2021
Date Data Arrived at EDR: 03/03/2021
Date Made Active in Reports: 04/05/2021
Number of Days to Update: 33

Source: EPA
Telephone: (415) 947-8000
Last EDR Contact: 05/18/2021
Next Scheduled EDR Contact: 09/13/2021
Data Release Frequency: Quarterly

DOCKET HWC: Hazardous Waste Compliance Docket Listing

A complete list of the Federal Agency Hazardous Waste Compliance Docket Facilities.

Date of Government Version: 11/03/2020
Date Data Arrived at EDR: 11/17/2020
Date Made Active in Reports: 02/09/2021
Number of Days to Update: 84

Source: Environmental Protection Agency
Telephone: 202-564-0527
Last EDR Contact: 05/21/2021
Next Scheduled EDR Contact: 09/06/2021
Data Release Frequency: Varies

ECHO: Enforcement & Compliance History Information

ECHO provides integrated compliance and enforcement information for about 800,000 regulated facilities nationwide.

Date of Government Version: 04/04/2021
Date Data Arrived at EDR: 04/06/2021
Date Made Active in Reports: 06/25/2021
Number of Days to Update: 80

Source: Environmental Protection Agency
Telephone: 202-564-2280
Last EDR Contact: 07/01/2021
Next Scheduled EDR Contact: 10/18/2021
Data Release Frequency: Quarterly

UXO: Unexploded Ordnance Sites

A listing of unexploded ordnance site locations

Date of Government Version: 12/31/2018
Date Data Arrived at EDR: 07/02/2020
Date Made Active in Reports: 09/17/2020
Number of Days to Update: 77

Source: Department of Defense
Telephone: 703-704-1564
Last EDR Contact: 07/07/2021
Next Scheduled EDR Contact: 10/25/2021
Data Release Frequency: Varies

FUELS PROGRAM: EPA Fuels Program Registered Listing

This listing includes facilities that are registered under the Part 80 (Code of Federal Regulations) EPA Fuels Programs. All companies now are required to submit new and updated registrations.

Date of Government Version: 02/17/2021
Date Data Arrived at EDR: 02/17/2021
Date Made Active in Reports: 03/22/2021
Number of Days to Update: 33

Source: EPA
Telephone: 800-385-6164
Last EDR Contact: 05/14/2021
Next Scheduled EDR Contact: 08/30/2021
Data Release Frequency: Quarterly

CA BOND EXP. PLAN: Bond Expenditure Plan

Department of Health Services developed a site-specific expenditure plan as the basis for an appropriation of Hazardous Substance Cleanup Bond Act funds. It is not updated.

Date of Government Version: 01/01/1989
Date Data Arrived at EDR: 07/27/1994
Date Made Active in Reports: 08/02/1994
Number of Days to Update: 6

Source: Department of Health Services
Telephone: 916-255-2118
Last EDR Contact: 05/31/1994
Next Scheduled EDR Contact: N/A
Data Release Frequency: No Update Planned

CORTESE: "Cortese" Hazardous Waste & Substances Sites List

The sites for the list are designated by the State Water Resource Control Board (LUST), the Integrated Waste Board (SWF/LS), and the Department of Toxic Substances Control (Cal-Sites).

Date of Government Version: 03/22/2021
Date Data Arrived at EDR: 03/23/2021
Date Made Active in Reports: 06/10/2021
Number of Days to Update: 79

Source: CAL EPA/Office of Emergency Information
Telephone: 916-323-3400
Last EDR Contact: 06/17/2021
Next Scheduled EDR Contact: 10/04/2021
Data Release Frequency: Quarterly

CUPA LIVERMORE-PLEASANTON: CUPA Facility Listing

list of facilities associated with the various CUPA programs in Livermore-Pleasanton

Date of Government Version: 05/01/2019
Date Data Arrived at EDR: 05/14/2019
Date Made Active in Reports: 07/17/2019
Number of Days to Update: 64

Source: Livermore-Pleasanton Fire Department
Telephone: 925-454-2361
Last EDR Contact: 05/14/2021
Next Scheduled EDR Contact: 08/23/2021
Data Release Frequency: Varies

DRYCLEAN SOUTH COAST: South Coast Air Quality Management District Drycleaner Listing

A listing of dry cleaners in the South Coast Air Quality Management District

Date of Government Version: 02/23/2021
Date Data Arrived at EDR: 02/25/2021
Date Made Active in Reports: 05/19/2021
Number of Days to Update: 83

Source: South Coast Air Quality Management District
Telephone: 909-396-3211
Last EDR Contact: 05/18/2021
Next Scheduled EDR Contact: 09/06/2021
Data Release Frequency: Varies

DRYCLEAN AVAQMD: Antelope Valley Air Quality Management District Drycleaner Listing

A listing of dry cleaners in the Antelope Valley Air Quality Management District.

Date of Government Version: 02/26/2021
Date Data Arrived at EDR: 03/02/2021
Date Made Active in Reports: 05/19/2021
Number of Days to Update: 78

Source: Antelope Valley Air Quality Management District
Telephone: 661-723-8070
Last EDR Contact: 05/25/2021
Next Scheduled EDR Contact: 09/13/2021
Data Release Frequency: Varies

DRYCLEANERS: Cleaner Facilities

A list of drycleaner related facilities that have EPA ID numbers. These are facilities with certain SIC codes: power laundries, family and commercial; garment pressing and cleaner's agents; linen supply; coin-operated laundries and cleaning; drycleaning plants, except rugs; carpet and upholster cleaning; industrial launderers; laundry and garment services.

Date of Government Version: 03/01/2021
Date Data Arrived at EDR: 03/04/2021
Date Made Active in Reports: 05/20/2021
Number of Days to Update: 77

Source: Department of Toxic Substance Control
Telephone: 916-327-4498
Last EDR Contact: 05/25/2021
Next Scheduled EDR Contact: 09/13/2021
Data Release Frequency: Annually

EMI: Emissions Inventory Data

Toxics and criteria pollutant emissions data collected by the ARB and local air pollution agencies.

Date of Government Version: 12/31/2018
Date Data Arrived at EDR: 06/16/2020
Date Made Active in Reports: 08/28/2020
Number of Days to Update: 73

Source: California Air Resources Board
Telephone: 916-322-2990
Last EDR Contact: 06/10/2021
Next Scheduled EDR Contact: 09/27/2021
Data Release Frequency: Varies

ENF: Enforcement Action Listing

A listing of Water Board Enforcement Actions. Formal is everything except Oral/Verbal Communication, Notice of Violation, Expedited Payment Letter, and Staff Enforcement Letter.

Date of Government Version: 04/16/2021
Date Data Arrived at EDR: 04/20/2021
Date Made Active in Reports: 07/07/2021
Number of Days to Update: 78

Source: State Water Resoruces Control Board
Telephone: 916-445-9379
Last EDR Contact: 07/15/2021
Next Scheduled EDR Contact: 11/01/2021
Data Release Frequency: Varies

Financial Assurance 1: Financial Assurance Information Listing

Financial Assurance information

Date of Government Version: 04/14/2021
Date Data Arrived at EDR: 04/15/2021
Date Made Active in Reports: 07/06/2021
Number of Days to Update: 82

Source: Department of Toxic Substances Control
Telephone: 916-255-3628
Last EDR Contact: 07/13/2021
Next Scheduled EDR Contact: 11/01/2021
Data Release Frequency: Varies

Financial Assurance 2: Financial Assurance Information Listing

A listing of financial assurance information for solid waste facilities. Financial assurance is intended to ensure that resources are available to pay for the cost of closure, post-closure care, and corrective measures if the owner or operator of a regulated facility is unable or unwilling to pay.

Date of Government Version: 05/13/2021
Date Data Arrived at EDR: 05/13/2021
Date Made Active in Reports: 07/26/2021
Number of Days to Update: 74

Source: California Integrated Waste Management Board
Telephone: 916-341-6066
Last EDR Contact: 05/05/2021
Next Scheduled EDR Contact: 08/23/2021
Data Release Frequency: Varies

HAZNET: Facility and Manifest Data

Facility and Manifest Data. The data is extracted from the copies of hazardous waste manifests received each year by the DTSC. The annual volume of manifests is typically 700,000 - 1,000,000 annually, representing approximately 350,000 - 500,000 shipments. Data are from the manifests submitted without correction, and therefore many contain some invalid values for data elements such as generator ID, TSD ID, waste category, and disposal method. This database begins with calendar year 1993.

Date of Government Version: 12/31/2019
Date Data Arrived at EDR: 04/15/2020
Date Made Active in Reports: 07/02/2020
Number of Days to Update: 78

Source: California Environmental Protection Agency
Telephone: 916-255-1136
Last EDR Contact: 07/09/2021
Next Scheduled EDR Contact: 10/18/2021
Data Release Frequency: Annually

ICE: ICE
Contains data pertaining to the Permitted Facilities with Inspections / Enforcements sites tracked in Envirostor.

Date of Government Version: 05/14/2021
Date Data Arrived at EDR: 05/14/2021
Date Made Active in Reports: 07/27/2021
Number of Days to Update: 74
Source: Department of Toxic Subsances Control
Telephone: 877-786-9427
Last EDR Contact: 05/14/2021
Next Scheduled EDR Contact: 08/30/2021
Data Release Frequency: Quarterly

HIST CORTESE: Hazardous Waste & Substance Site List
The sites for the list are designated by the State Water Resource Control Board [LUST], the Integrated Waste Board [SWF/LS], and the Department of Toxic Substances Control [CALSITES]. This listing is no longer updated by the state agency.

Date of Government Version: 04/01/2001
Date Data Arrived at EDR: 01/22/2009
Date Made Active in Reports: 04/08/2009
Number of Days to Update: 76
Source: Department of Toxic Substances Control
Telephone: 916-323-3400
Last EDR Contact: 01/22/2009
Next Scheduled EDR Contact: N/A
Data Release Frequency: No Update Planned

HWP: EnviroStor Permitted Facilities Listing
Detailed information on permitted hazardous waste facilities and corrective action ("cleanups") tracked in EnviroStor.

Date of Government Version: 05/14/2021
Date Data Arrived at EDR: 05/14/2021
Date Made Active in Reports: 07/27/2021
Number of Days to Update: 74
Source: Department of Toxic Substances Control
Telephone: 916-323-3400
Last EDR Contact: 05/14/2021
Next Scheduled EDR Contact: 08/30/2021
Data Release Frequency: Quarterly

HWT: Registered Hazardous Waste Transporter Database
A listing of hazardous waste transporters. In California, unless specifically exempted, it is unlawful for any person to transport hazardous wastes unless the person holds a valid registration issued by DTSC. A hazardous waste transporter registration is valid for one year and is assigned a unique registration number.

Date of Government Version: 04/05/2021
Date Data Arrived at EDR: 04/06/2021
Date Made Active in Reports: 06/23/2021
Number of Days to Update: 78
Source: Department of Toxic Substances Control
Telephone: 916-440-7145
Last EDR Contact: 07/01/2021
Next Scheduled EDR Contact: 10/18/2021
Data Release Frequency: Quarterly

MINES: Mines Site Location Listing
A listing of mine site locations from the Office of Mine Reclamation.

Date of Government Version: 03/08/2021
Date Data Arrived at EDR: 03/09/2021
Date Made Active in Reports: 03/30/2021
Number of Days to Update: 21
Source: Department of Conservation
Telephone: 916-322-1080
Last EDR Contact: 06/03/2021
Next Scheduled EDR Contact: 09/20/2021
Data Release Frequency: Quarterly

MWMP: Medical Waste Management Program Listing
The Medical Waste Management Program (MWMP) ensures the proper handling and disposal of medical waste by permitting and inspecting medical waste Offsite Treatment Facilities (PDF) and Transfer Stations (PDF) throughout the state. MWMP also oversees all Medical Waste Transporters.

Date of Government Version: 01/29/2021
Date Data Arrived at EDR: 03/03/2021
Date Made Active in Reports: 05/20/2021
Number of Days to Update: 78
Source: Department of Public Health
Telephone: 916-558-1784
Last EDR Contact: 05/28/2021
Next Scheduled EDR Contact: 09/13/2021
Data Release Frequency: Varies

NPDES: NPDES Permits Listing
A listing of NPDES permits, including stormwater.

Date of Government Version: 05/10/2021
Date Data Arrived at EDR: 05/11/2021
Date Made Active in Reports: 07/27/2021
Number of Days to Update: 77
Source: State Water Resources Control Board
Telephone: 916-445-9379
Last EDR Contact: 05/11/2021
Next Scheduled EDR Contact: 08/23/2021
Data Release Frequency: Quarterly

PEST LIC: Pesticide Regulation Licenses Listing
A listing of licenses and certificates issued by the Department of Pesticide Regulation. The DPR issues licenses and/or certificates to: Persons and businesses that apply or sell pesticides; Pest control dealers and brokers; Persons who advise on agricultural pesticide applications.

Date of Government Version: 03/02/2021
Date Data Arrived at EDR: 03/03/2021
Date Made Active in Reports: 05/20/2021
Number of Days to Update: 78
Source: Department of Pesticide Regulation
Telephone: 916-445-4038
Last EDR Contact: 05/28/2021
Next Scheduled EDR Contact: 09/13/2021
Data Release Frequency: Quarterly

PROC: Certified Processors Database
A listing of certified processors.

Date of Government Version: 03/09/2021
Date Data Arrived at EDR: 03/09/2021
Date Made Active in Reports: 03/31/2021
Number of Days to Update: 22
Source: Department of Conservation
Telephone: 916-323-3836
Last EDR Contact: 06/04/2021
Next Scheduled EDR Contact: 09/20/2021
Data Release Frequency: Quarterly

NOTIFY 65: Proposition 65 Records
Listings of all Proposition 65 incidents reported to counties by the State Water Resources Control Board and the Regional Water Quality Control Board. This database is no longer updated by the reporting agency.

Date of Government Version: 03/12/2021
Date Data Arrived at EDR: 03/16/2021
Date Made Active in Reports: 06/01/2021
Number of Days to Update: 77
Source: State Water Resources Control Board
Telephone: 916-445-3846
Last EDR Contact: 06/08/2021
Next Scheduled EDR Contact: 09/27/2021
Data Release Frequency: No Update Planned

UIC: UIC Listing
A listing of wells identified as underground injection wells, in the California Oil and Gas Wells database.

Date of Government Version: 03/08/2021
Date Data Arrived at EDR: 03/09/2021
Date Made Active in Reports: 03/31/2021
Number of Days to Update: 22
Source: Deaprtment of Conservation
Telephone: 916-445-2408
Last EDR Contact: 06/03/2021
Next Scheduled EDR Contact: 09/20/2021
Data Release Frequency: Varies

UIC GEO: Underground Injection Control Sites (GEOTRACKER)
Underground control injection sites

Date of Government Version: 03/08/2021
Date Data Arrived at EDR: 03/09/2021
Date Made Active in Reports: 03/30/2021
Number of Days to Update: 21
Source: State Water Resource Control Board
Telephone: 866-480-1028
Last EDR Contact: 06/03/2021
Next Scheduled EDR Contact: 09/20/2021
Data Release Frequency: Varies

WASTEWATER PITS: Oil Wastewater Pits Listing
Water officials discovered that oil producers have been dumping chemical-laden wastewater into hundreds of unlined pits that are operating without proper permits. Inspections completed by the Central Valley Regional Water Quality Control Board revealed the existence of previously unidentified waste sites. The water boards review found that more than one-third of the region's active disposal pits are operating without permission.

Date of Government Version: 11/19/2019
Date Data Arrived at EDR: 01/07/2020
Date Made Active in Reports: 03/09/2020
Number of Days to Update: 62

Source: RWQCB, Central Valley Region
Telephone: 559-445-5577
Last EDR Contact: 07/01/2021
Next Scheduled EDR Contact: 10/18/2021
Data Release Frequency: Varies

WDS: Waste Discharge System
Sites which have been issued waste discharge requirements.

Date of Government Version: 06/19/2007
Date Data Arrived at EDR: 06/20/2007
Date Made Active in Reports: 06/29/2007
Number of Days to Update: 9

Source: State Water Resources Control Board
Telephone: 916-341-5227
Last EDR Contact: 05/14/2021
Next Scheduled EDR Contact: 08/30/2021
Data Release Frequency: No Update Planned

WIP: Well Investigation Program Case List
Well Investigation Program case in the San Gabriel and San Fernando Valley area.

Date of Government Version: 07/03/2009
Date Data Arrived at EDR: 07/21/2009
Date Made Active in Reports: 08/03/2009
Number of Days to Update: 13

Source: Los Angeles Water Quality Control Board
Telephone: 213-576-6726
Last EDR Contact: 06/15/2021
Next Scheduled EDR Contact: 10/04/2021
Data Release Frequency: No Update Planned

MILITARY PRIV SITES: Military Privatized Sites (GEOTRACKER)
Military privatized sites

Date of Government Version: 03/08/2021
Date Data Arrived at EDR: 03/09/2021
Date Made Active in Reports: 03/30/2021
Number of Days to Update: 21

Source: State Water Resources Control Board
Telephone: 866-480-1028
Last EDR Contact: 06/03/2021
Next Scheduled EDR Contact: 09/20/2021
Data Release Frequency: Varies

PROJECT: Project Sites (GEOTRACKER)
Projects sites

Date of Government Version: 03/08/2021
Date Data Arrived at EDR: 03/09/2021
Date Made Active in Reports: 03/30/2021
Number of Days to Update: 21

Source: State Water Resources Control Board
Telephone: 866-480-1028
Last EDR Contact: 06/03/2021
Next Scheduled EDR Contact: 09/20/2021
Data Release Frequency: Varies

WDR: Waste Discharge Requirements Listing
In general, the Waste Discharge Requirements (WDRs) Program (sometimes also referred to as the "Non Chapter 15 (Non 15) Program") regulates point discharges that are exempt pursuant to Subsection 20090 of Title 27 and not subject to the Federal Water Pollution Control Act. Exemptions from Title 27 may be granted for nine categories of discharges (e.g., sewage, wastewater, etc.) that meet, and continue to meet, the preconditions listed for each specific exemption. The scope of the WDRs Program also includes the discharge of wastes classified as inert, pursuant to section 20230 of Title 27.

Date of Government Version: 03/09/2021
Date Data Arrived at EDR: 03/09/2021
Date Made Active in Reports: 03/31/2021
Number of Days to Update: 22

Source: State Water Resources Control Board
Telephone: 916-341-5810
Last EDR Contact: 06/07/2021
Next Scheduled EDR Contact: 09/20/2021
Data Release Frequency: Quarterly

CIWQS: California Integrated Water Quality System
The California Integrated Water Quality System (CIWQS) is a computer system used by the State and Regional Water Quality Control Boards to track information about places of environmental interest, manage permits and other orders, track inspections, and manage violations and enforcement activities.

Date of Government Version: 11/30/2020
Date Data Arrived at EDR: 12/01/2020
Date Made Active in Reports: 02/12/2021
Number of Days to Update: 73
Source: State Water Resources Control Board
Telephone: 866-794-4977
Last EDR Contact: 05/19/2021
Next Scheduled EDR Contact: 09/13/2021
Data Release Frequency: Varies

CERS: CalEPA Regulated Site Portal Data

The CalEPA Regulated Site Portal database combines data about environmentally regulated sites and facilities in California into a single database. It combines data from a variety of state and federal databases, and provides an overview of regulated activities across the spectrum of environmental programs for any given location in California. These activities include hazardous materials and waste, state and federal cleanups, impacted ground and surface waters, and toxic materials

Date of Government Version: 04/19/2021
Date Data Arrived at EDR: 04/20/2021
Date Made Active in Reports: 07/07/2021
Number of Days to Update: 78
Source: California Environmental Protection Agency
Telephone: 916-323-2514
Last EDR Contact: 07/15/2021
Next Scheduled EDR Contact: 11/01/2021
Data Release Frequency: Varies

NON-CASE INFO: Non-Case Information Sites (GEOTRACKER)

Non-Case Information sites

Date of Government Version: 03/08/2021
Date Data Arrived at EDR: 03/09/2021
Date Made Active in Reports: 03/30/2021
Number of Days to Update: 21
Source: State Water Resources Control Board
Telephone: 866-480-1028
Last EDR Contact: 06/03/2021
Next Scheduled EDR Contact: 09/20/2021
Data Release Frequency: Varies

OTHER OIL GAS: Other Oil & Gas Projects Sites (GEOTRACKER)

Other Oil & Gas Projects sites

Date of Government Version: 03/08/2021
Date Data Arrived at EDR: 03/09/2021
Date Made Active in Reports: 03/30/2021
Number of Days to Update: 21
Source: State Water Resources Control Board
Telephone: 866-480-1028
Last EDR Contact: 06/03/2021
Next Scheduled EDR Contact: 09/20/2021
Data Release Frequency: Varies

PROD WATER PONDS: Produced Water Ponds Sites (GEOTRACKER)

Produced water ponds sites

Date of Government Version: 03/08/2021
Date Data Arrived at EDR: 03/09/2021
Date Made Active in Reports: 03/30/2021
Number of Days to Update: 21
Source: State Water Resources Control Board
Telephone: 866-480-1028
Last EDR Contact: 06/03/2021
Next Scheduled EDR Contact: 09/20/2021
Data Release Frequency: Varies

SAMPLING POINT: Sampling Point ? Public Sites (GEOTRACKER)

Sampling point - public sites

Date of Government Version: 03/08/2021
Date Data Arrived at EDR: 03/09/2021
Date Made Active in Reports: 03/30/2021
Number of Days to Update: 21
Source: State Water Resources Control Board
Telephone: 866-480-1028
Last EDR Contact: 06/03/2021
Next Scheduled EDR Contact: 09/20/2021
Data Release Frequency: Varies

WELL STIM PROJ: Well Stimulation Project (GEOTRACKER)

Includes areas of groundwater monitoring plans, a depiction of the monitoring network, and the facilities, boundaries, and subsurface characteristics of the oilfield and the features (oil and gas wells, produced water ponds, UIC wells, water supply wells, etc?) being monitored

Date of Government Version: 03/08/2021
Date Data Arrived at EDR: 03/09/2021
Date Made Active in Reports: 03/30/2021
Number of Days to Update: 21

Source: State Water Resources Control Board
Telephone: 866-480-1028
Last EDR Contact: 06/03/2021
Next Scheduled EDR Contact: 09/20/2021
Data Release Frequency: Varies

MINES MRDS: Mineral Resources Data System
Mineral Resources Data System

Date of Government Version: 04/06/2018
Date Data Arrived at EDR: 10/21/2019
Date Made Active in Reports: 10/24/2019
Number of Days to Update: 3

Source: USGS
Telephone: 703-648-6533
Last EDR Contact: 05/27/2021
Next Scheduled EDR Contact: 09/06/2021
Data Release Frequency: Varies

HWTS: Hazardous Waste Tracking System
DTSC maintains the Hazardous Waste Tracking System that stores ID number information since the early 1980s and manifest data since 1993. The system collects both manifest copies from the generator and destination facility.

Date of Government Version: 04/08/2021
Date Data Arrived at EDR: 04/09/2021
Date Made Active in Reports: 04/20/2021
Number of Days to Update: 11

Source: Department of Toxic Substances Control
Telephone: 916-324-2444
Last EDR Contact: 06/29/2021
Next Scheduled EDR Contact: 10/18/2021
Data Release Frequency: Varies

PCS: Permit Compliance System
PCS is a computerized management information system that contains data on National Pollutant Discharge Elimination System (NPDES) permit holding facilities. PCS tracks the permit, compliance, and enforcement status of NPDES facilities.

Date of Government Version: 07/14/2011
Date Data Arrived at EDR: 08/05/2011
Date Made Active in Reports: 09/29/2011
Number of Days to Update: 55

Source: EPA, Office of Water
Telephone: 202-564-2496
Last EDR Contact: 06/30/2021
Next Scheduled EDR Contact: 10/18/2021
Data Release Frequency: No Update Planned

PCS INACTIVE: Listing of Inactive PCS Permits
An inactive permit is a facility that has shut down or is no longer discharging.

Date of Government Version: 11/05/2014
Date Data Arrived at EDR: 01/06/2015
Date Made Active in Reports: 05/06/2015
Number of Days to Update: 120

Source: EPA
Telephone: 202-564-2496
Last EDR Contact: 06/30/2021
Next Scheduled EDR Contact: 10/18/2021
Data Release Frequency: No Update Planned

PCS ENF: Enforcement data
No description is available for this data

Date of Government Version: 12/31/2014
Date Data Arrived at EDR: 02/05/2015
Date Made Active in Reports: 03/06/2015
Number of Days to Update: 29

Source: EPA
Telephone: 202-564-2497
Last EDR Contact: 06/30/2021
Next Scheduled EDR Contact: 10/18/2021
Data Release Frequency: No Update Planned

EDR HIGH RISK HISTORICAL RECORDS

EDR Exclusive Records

EDR MGP: EDR Proprietary Manufactured Gas Plants
The EDR Proprietary Manufactured Gas Plant Database includes records of coal gas plants (manufactured gas plants) compiled by EDR's researchers. Manufactured gas sites were used in the United States from the 1800's to 1950's to produce a gas that could be distributed and used as fuel. These plants used whale oil, rosin, coal, or a mixture of coal, oil, and water that also produced a significant amount of waste. Many of the byproducts of the gas production, such as coal tar (oily waste containing volatile and non-volatile chemicals), sludges, oils and other compounds are potentially hazardous to human health and the environment. The byproduct from this process was frequently disposed of directly at the plant site and can remain or spread slowly, serving as a continuous source of soil and groundwater contamination.

Date of Government Version: N/A
Date Data Arrived at EDR: N/A
Date Made Active in Reports: N/A
Number of Days to Update: N/A

Source: EDR, Inc.
Telephone: N/A
Last EDR Contact: N/A
Next Scheduled EDR Contact: N/A
Data Release Frequency: No Update Planned

EDR Hist Auto: EDR Exclusive Historical Auto Stations

EDR has searched selected national collections of business directories and has collected listings of potential gas station/filling station/service station sites that were available to EDR researchers. EDR's review was limited to those categories of sources that might, in EDR's opinion, include gas station/filling station/service station establishments. The categories reviewed included, but were not limited to gas, gas station, gasoline station, filling station, auto, automobile repair, auto service station, service station, etc. This database falls within a category of information EDR classifies as "High Risk Historical Records", or HRHR. EDR's HRHR effort presents unique and sometimes proprietary data about past sites and operations that typically create environmental concerns, but may not show up in current government records searches.

Date of Government Version: N/A
Date Data Arrived at EDR: N/A
Date Made Active in Reports: N/A
Number of Days to Update: N/A

Source: EDR, Inc.
Telephone: N/A
Last EDR Contact: N/A
Next Scheduled EDR Contact: N/A
Data Release Frequency: Varies

EDR Hist Cleaner: EDR Exclusive Historical Cleaners

EDR has searched selected national collections of business directories and has collected listings of potential dry cleaner sites that were available to EDR researchers. EDR's review was limited to those categories of sources that might, in EDR's opinion, include dry cleaning establishments. The categories reviewed included, but were not limited to dry cleaners, cleaners, laundry, laundromat, cleaning/laundry, wash & dry etc. This database falls within a category of information EDR classifies as "High Risk Historical Records", or HRHR. EDR's HRHR effort presents unique and sometimes proprietary data about past sites and operations that typically create environmental concerns, but may not show up in current government records searches.

Date of Government Version: N/A
Date Data Arrived at EDR: N/A
Date Made Active in Reports: N/A
Number of Days to Update: N/A

Source: EDR, Inc.
Telephone: N/A
Last EDR Contact: N/A
Next Scheduled EDR Contact: N/A
Data Release Frequency: Varies

EDR RECOVERED GOVERNMENT ARCHIVES

Exclusive Recovered Govt. Archives

RGA LF: Recovered Government Archive Solid Waste Facilities List

The EDR Recovered Government Archive Landfill database provides a list of landfills derived from historical databases and includes many records that no longer appear in current government lists. Compiled from Records formerly available from the Department of Resources Recycling and Recovery in California.

Date of Government Version: N/A
Date Data Arrived at EDR: 07/01/2013
Date Made Active in Reports: 01/13/2014
Number of Days to Update: 196

Source: Department of Resources Recycling and Recovery
Telephone: N/A
Last EDR Contact: 06/01/2012
Next Scheduled EDR Contact: N/A
Data Release Frequency: Varies

RGA LUST: Recovered Government Archive Leaking Underground Storage Tank

The EDR Recovered Government Archive Leaking Underground Storage Tank database provides a list of LUST incidents derived from historical databases and includes many records that no longer appear in current government lists. Compiled from Records formerly available from the State Water Resources Control Board in California.

Date of Government Version: N/A
Date Data Arrived at EDR: 07/01/2013
Date Made Active in Reports: 12/30/2013
Number of Days to Update: 182

Source: State Water Resources Control Board
Telephone: N/A
Last EDR Contact: 06/01/2012
Next Scheduled EDR Contact: N/A
Data Release Frequency: Varies

GOVERNMENT RECORDS SEARCHED / DATA CURRENCY TRACKING

COUNTY RECORDS

ALAMEDA COUNTY:

CS ALAMEDA: Contaminated Sites
A listing of contaminated sites overseen by the Toxic Release Program (oil and groundwater contamination from chemical releases and spills) and the Leaking Underground Storage Tank Program (soil and ground water contamination from leaking petroleum USTs).

Date of Government Version: 01/09/2019
Date Data Arrived at EDR: 01/11/2019
Date Made Active in Reports: 03/05/2019
Number of Days to Update: 53

Source: Alameda County Environmental Health Services
Telephone: 510-567-6700
Last EDR Contact: 06/29/2021
Next Scheduled EDR Contact: 10/18/2021
Data Release Frequency: Semi-Annually

UST ALAMEDA: Underground Tanks
Underground storage tank sites located in Alameda county.

Date of Government Version: 03/17/2021
Date Data Arrived at EDR: 03/18/2021
Date Made Active in Reports: 03/25/2021
Number of Days to Update: 7

Source: Alameda County Environmental Health Services
Telephone: 510-567-6700
Last EDR Contact: 06/29/2021
Next Scheduled EDR Contact: 10/18/2021
Data Release Frequency: Semi-Annually

AMADOR COUNTY:

CUPA AMADOR: CUPA Facility List
Cupa Facility List

Date of Government Version: 02/02/2021
Date Data Arrived at EDR: 02/04/2021
Date Made Active in Reports: 04/23/2021
Number of Days to Update: 78

Source: Amador County Environmental Health
Telephone: 209-223-6439
Last EDR Contact: 07/26/2021
Next Scheduled EDR Contact: 11/15/2021
Data Release Frequency: Varies

BUTTE COUNTY:

CUPA BUTTE: CUPA Facility Listing
Cupa facility list.

Date of Government Version: 04/21/2017
Date Data Arrived at EDR: 04/25/2017
Date Made Active in Reports: 08/09/2017
Number of Days to Update: 106

Source: Public Health Department
Telephone: 530-538-7149
Last EDR Contact: 06/29/2021
Next Scheduled EDR Contact: 10/18/2021
Data Release Frequency: No Update Planned

CALVERAS COUNTY:

CUPA CALVERAS: CUPA Facility Listing
Cupa Facility Listing

Date of Government Version: 06/15/2021
Date Data Arrived at EDR: 06/16/2021
Date Made Active in Reports: 07/02/2021
Number of Days to Update: 16

Source: Calveras County Environmental Health
Telephone: 209-754-6399
Last EDR Contact: 06/15/2021
Next Scheduled EDR Contact: 10/04/2021
Data Release Frequency: Quarterly

COLUSA COUNTY:

CUPA COLUSA: CUPA Facility List
Cupa facility list.

Date of Government Version: 04/06/2020
Date Data Arrived at EDR: 04/23/2020
Date Made Active in Reports: 07/10/2020
Number of Days to Update: 78

Source: Health & Human Services
Telephone: 530-458-0396
Last EDR Contact: 07/26/2021
Next Scheduled EDR Contact: 11/15/2021
Data Release Frequency: Semi-Annually

CONTRA COSTA COUNTY:

SL CONTRA COSTA: Site List
List includes sites from the underground tank, hazardous waste generator and business plan/2185 programs.

Date of Government Version: 04/21/2021
Date Data Arrived at EDR: 04/22/2021
Date Made Active in Reports: 07/12/2021
Number of Days to Update: 81

Source: Contra Costa Health Services Department
Telephone: 925-646-2286
Last EDR Contact: 07/20/2021
Next Scheduled EDR Contact: 11/08/2021
Data Release Frequency: Semi-Annually

DEL NORTE COUNTY:

CUPA DEL NORTE: CUPA Facility List
Cupa Facility list

Date of Government Version: 12/17/2020
Date Data Arrived at EDR: 01/28/2021
Date Made Active in Reports: 04/16/2021
Number of Days to Update: 78

Source: Del Norte County Environmental Health Division
Telephone: 707-465-0426
Last EDR Contact: 07/20/2021
Next Scheduled EDR Contact: 11/08/2021
Data Release Frequency: Varies

EL DORADO COUNTY:

CUPA EL DORADO: CUPA Facility List
CUPA facility list.

Date of Government Version: 05/10/2021
Date Data Arrived at EDR: 05/12/2021
Date Made Active in Reports: 07/26/2021
Number of Days to Update: 75

Source: El Dorado County Environmental Management Department
Telephone: 530-621-6623
Last EDR Contact: 07/20/2021
Next Scheduled EDR Contact: 11/08/2021
Data Release Frequency: Varies

FRESNO COUNTY:

CUPA FRESNO: CUPA Resources List
Certified Unified Program Agency. CUPA's are responsible for implementing a unified hazardous materials and hazardous waste management regulatory program. The agency provides oversight of businesses that deal with hazardous materials, operate underground storage tanks or aboveground storage tanks.

Date of Government Version: 01/14/2021
Date Data Arrived at EDR: 01/15/2021
Date Made Active in Reports: 04/05/2021
Number of Days to Update: 80

Source: Dept. of Community Health
Telephone: 559-445-3271
Last EDR Contact: 06/23/2021
Next Scheduled EDR Contact: 10/11/2021
Data Release Frequency: Semi-Annually

GLENN COUNTY:

CUPA GLENN: CUPA Facility List
Cupa facility list

Date of Government Version: 01/22/2018
Date Data Arrived at EDR: 01/24/2018
Date Made Active in Reports: 03/14/2018
Number of Days to Update: 49

Source: Glenn County Air Pollution Control District
Telephone: 830-934-6500
Last EDR Contact: 07/13/2021
Next Scheduled EDR Contact: 11/01/2021
Data Release Frequency: No Update Planned

HUMBOLDT COUNTY:

CUPA HUMBOLDT: CUPA Facility List
CUPA facility list.

Date of Government Version: 05/17/2021
Date Data Arrived at EDR: 05/18/2021
Date Made Active in Reports: 05/20/2021
Number of Days to Update: 2

Source: Humboldt County Environmental Health
Telephone: N/A
Last EDR Contact: 05/10/2021
Next Scheduled EDR Contact: 08/30/2021
Data Release Frequency: Semi-Annually

IMPERIAL COUNTY:

CUPA IMPERIAL: CUPA Facility List
Cupa facility list.

Date of Government Version: 04/14/2021
Date Data Arrived at EDR: 04/15/2021
Date Made Active in Reports: 07/06/2021
Number of Days to Update: 82

Source: San Diego Border Field Office
Telephone: 760-339-2777
Last EDR Contact: 07/13/2021
Next Scheduled EDR Contact: 11/01/2021
Data Release Frequency: Varies

INYO COUNTY:

CUPA INYO: CUPA Facility List
Cupa facility list.

Date of Government Version: 04/02/2018
Date Data Arrived at EDR: 04/03/2018
Date Made Active in Reports: 06/14/2018
Number of Days to Update: 72

Source: Inyo County Environmental Health Services
Telephone: 760-878-0238
Last EDR Contact: 05/11/2021
Next Scheduled EDR Contact: 08/30/2021
Data Release Frequency: Varies

KERN COUNTY:

CUPA KERN: CUPA Facility List
A listing of sites included in the Kern County Hazardous Material Business Plan.

Date of Government Version: 04/22/2021
Date Data Arrived at EDR: 04/30/2021
Date Made Active in Reports: 07/19/2021
Number of Days to Update: 80

Source: Kern County Public Health
Telephone: 661-321-3000
Last EDR Contact: 07/26/2021
Next Scheduled EDR Contact: 11/15/2021
Data Release Frequency: Varies

UST KERN: Underground Storage Tank Sites & Tank Listing
Kern County Sites and Tanks Listing.

Date of Government Version: 01/19/2021
Date Data Arrived at EDR: 01/21/2021
Date Made Active in Reports: 01/28/2021
Number of Days to Update: 7

Source: Kern County Environment Health Services Department
Telephone: 661-862-8700
Last EDR Contact: 07/26/2021
Next Scheduled EDR Contact: 11/15/2021
Data Release Frequency: Quarterly

KINGS COUNTY:

CUPA KINGS: CUPA Facility List

A listing of sites included in the county's Certified Unified Program Agency database. California's Secretary for Environmental Protection established the unified hazardous materials and hazardous waste regulatory program as required by chapter 6.11 of the California Health and Safety Code. The Unified Program consolidates the administration, permits, inspections, and enforcement activities.

Date of Government Version: 12/03/2020
Date Data Arrived at EDR: 01/26/2021
Date Made Active in Reports: 04/14/2021
Number of Days to Update: 78

Source: Kings County Department of Public Health
Telephone: 559-584-1411
Last EDR Contact: 05/25/2021
Next Scheduled EDR Contact: 08/30/2021
Data Release Frequency: Varies

LAKE COUNTY:

CUPA LAKE: CUPA Facility List

Cupa facility list

Date of Government Version: 05/10/2021
Date Data Arrived at EDR: 05/12/2021
Date Made Active in Reports: 07/26/2021
Number of Days to Update: 75

Source: Lake County Environmental Health
Telephone: 707-263-1164
Last EDR Contact: 07/06/2021
Next Scheduled EDR Contact: 10/25/2021
Data Release Frequency: Varies

LASSEN COUNTY:

CUPA LASSEN: CUPA Facility List

Cupa facility list

Date of Government Version: 07/31/2020
Date Data Arrived at EDR: 08/21/2020
Date Made Active in Reports: 11/09/2020
Number of Days to Update: 80

Source: Lassen County Environmental Health
Telephone: 530-251-8528
Last EDR Contact: 07/13/2021
Next Scheduled EDR Contact: 11/01/2021
Data Release Frequency: Varies

LOS ANGELES COUNTY:

AOCONCERN: Key Areas of Concerns in Los Angeles County

San Gabriel Valley areas where VOC contamination is at or above the MCL as designated by region 9 EPA office. Date of Government Version: 3/30/2009 Exide Site area is a cleanup plan of lead-impacted soil surrounding the former Exide Facility as designated by the DTSC. Date of Government Version: 7/17/2017

Date of Government Version: 03/30/2009
Date Data Arrived at EDR: 03/31/2009
Date Made Active in Reports: 10/23/2009
Number of Days to Update: 206

Source: N/A
Telephone: N/A
Last EDR Contact: 06/08/2021
Next Scheduled EDR Contact: 09/27/2021
Data Release Frequency: No Update Planned

HMS LOS ANGELES: HMS: Street Number List
Industrial Waste and Underground Storage Tank Sites.

Date of Government Version: 04/08/2021
Date Data Arrived at EDR: 04/13/2021
Date Made Active in Reports: 06/28/2021
Number of Days to Update: 76

Source: Department of Public Works
Telephone: 626-458-3517
Last EDR Contact: 06/29/2021
Next Scheduled EDR Contact: 10/18/2021
Data Release Frequency: Semi-Annually

LF LOS ANGELES: List of Solid Waste Facilities
Solid Waste Facilities in Los Angeles County.

Date of Government Version: 04/12/2021
Date Data Arrived at EDR: 04/13/2021
Date Made Active in Reports: 06/28/2021
Number of Days to Update: 76

Source: La County Department of Public Works
Telephone: 818-458-5185
Last EDR Contact: 07/09/2021
Next Scheduled EDR Contact: 10/25/2021
Data Release Frequency: Varies

LF LOS ANGELES CITY: City of Los Angeles Landfills
Landfills owned and maintained by the City of Los Angeles.

Date of Government Version: 01/01/2021
Date Data Arrived at EDR: 02/18/2021
Date Made Active in Reports: 05/10/2021
Number of Days to Update: 81

Source: Engineering & Construction Division
Telephone: 213-473-7869
Last EDR Contact: 07/06/2021
Next Scheduled EDR Contact: 10/25/2021
Data Release Frequency: Varies

LOS ANGELES AST: Active & Inactive AST Inventory
A listing of active & inactive above ground petroleum storage tank site locations, located in the City of Los Angeles.

Date of Government Version: 06/01/2019
Date Data Arrived at EDR: 06/25/2019
Date Made Active in Reports: 08/22/2019
Number of Days to Update: 58

Source: Los Angeles Fire Department
Telephone: 213-978-3800
Last EDR Contact: 06/17/2021
Next Scheduled EDR Contact: 10/04/2021
Data Release Frequency: Varies

LOS ANGELES CO LF METHANE: Methane Producing Landfills
This data was created on April 30, 2012 to represent known disposal sites in Los Angeles County that may produce and emanate methane gas. The shapefile contains disposal sites within Los Angeles County that once accepted degradable refuse material. Information used to create this data was extracted from a landfill survey performed by County Engineers (Major Waste System Map, 1973) as well as historical records from CalRecycle, Regional Water Quality Control Board, and Los Angeles County Department of Public Health

Date of Government Version: 02/04/2021
Date Data Arrived at EDR: 04/16/2021
Date Made Active in Reports: 04/21/2021
Number of Days to Update: 5

Source: Los Angeles County Department of Public Works
Telephone: 626-458-6973
Last EDR Contact: 07/12/2021
Next Scheduled EDR Contact: 10/25/2021
Data Release Frequency: No Update Planned

LOS ANGELES HM: Active & Inactive Hazardous Materials Inventory
A listing of active & inactive hazardous materials facility locations, located in the City of Los Angeles.

Date of Government Version: 04/19/2021
Date Data Arrived at EDR: 06/17/2021
Date Made Active in Reports: 06/28/2021
Number of Days to Update: 11

Source: Los Angeles Fire Department
Telephone: 213-978-3800
Last EDR Contact: 06/17/2021
Next Scheduled EDR Contact: 10/04/2021
Data Release Frequency: Varies

LOS ANGELES UST: Active & Inactive UST Inventory
A listing of active & inactive underground storage tank site locations and underground storage tank historical sites, located in the City of Los Angeles.

Date of Government Version: 06/01/2019
Date Data Arrived at EDR: 06/25/2019
Date Made Active in Reports: 08/22/2019
Number of Days to Update: 58
Source: Los Angeles Fire Department
Telephone: 213-978-3800
Last EDR Contact: 06/17/2021
Next Scheduled EDR Contact: 10/04/2021
Data Release Frequency: Varies

SITE MIT LOS ANGELES: Site Mitigation List
Industrial sites that have had some sort of spill or complaint.

Date of Government Version: 03/02/2021
Date Data Arrived at EDR: 04/16/2021
Date Made Active in Reports: 07/06/2021
Number of Days to Update: 81
Source: Community Health Services
Telephone: 323-890-7806
Last EDR Contact: 07/09/2021
Next Scheduled EDR Contact: 10/25/2021
Data Release Frequency: Annually

UST EL SEGUNDO: City of El Segundo Underground Storage Tank
Underground storage tank sites located in El Segundo city.

Date of Government Version: 01/21/2017
Date Data Arrived at EDR: 04/19/2017
Date Made Active in Reports: 05/10/2017
Number of Days to Update: 21
Source: City of El Segundo Fire Department
Telephone: 310-524-2236
Last EDR Contact: 07/06/2021
Next Scheduled EDR Contact: 10/25/2021
Data Release Frequency: No Update Planned

UST LONG BEACH: City of Long Beach Underground Storage Tank
Underground storage tank sites located in the city of Long Beach.

Date of Government Version: 04/22/2019
Date Data Arrived at EDR: 04/23/2019
Date Made Active in Reports: 06/27/2019
Number of Days to Update: 65
Source: City of Long Beach Fire Department
Telephone: 562-570-2563
Last EDR Contact: 07/13/2021
Next Scheduled EDR Contact: 11/01/2021
Data Release Frequency: Varies

UST TORRANCE: City of Torrance Underground Storage Tank
Underground storage tank sites located in the city of Torrance.

Date of Government Version: 02/02/2021
Date Data Arrived at EDR: 04/28/2021
Date Made Active in Reports: 07/13/2021
Number of Days to Update: 76
Source: City of Torrance Fire Department
Telephone: 310-618-2973
Last EDR Contact: 07/13/2021
Next Scheduled EDR Contact: 11/01/2021
Data Release Frequency: Semi-Annually

MADERA COUNTY:

CUPA MADERA: CUPA Facility List
A listing of sites included in the county's Certified Unified Program Agency database. California's Secretary for Environmental Protection established the unified hazardous materials and hazardous waste regulatory program as required by chapter 6.11 of the California Health and Safety Code. The Unified Program consolidates the administration, permits, inspections, and enforcement activities.

Date of Government Version: 08/10/2020
Date Data Arrived at EDR: 08/12/2020
Date Made Active in Reports: 10/23/2020
Number of Days to Update: 72
Source: Madera County Environmental Health
Telephone: 559-675-7823
Last EDR Contact: 05/12/2021
Next Scheduled EDR Contact: 08/30/2021
Data Release Frequency: Varies

MARIN COUNTY:

UST MARIN: Underground Storage Tank Sites
Currently permitted USTs in Marin County.

Date of Government Version: 09/26/2018
Date Data Arrived at EDR: 10/04/2018
Date Made Active in Reports: 11/02/2018
Number of Days to Update: 29

Source: Public Works Department Waste Management
Telephone: 415-473-6647
Last EDR Contact: 06/22/2021
Next Scheduled EDR Contact: 10/11/2021
Data Release Frequency: No Update Planned

MENDOCINO COUNTY:

UST MENDOCINO: Mendocino County UST Database
A listing of underground storage tank locations in Mendocino County.

Date of Government Version: 03/24/2021
Date Data Arrived at EDR: 04/07/2021
Date Made Active in Reports: 06/24/2021
Number of Days to Update: 78

Source: Department of Public Health
Telephone: 707-463-4466
Last EDR Contact: 05/18/2021
Next Scheduled EDR Contact: 09/06/2021
Data Release Frequency: Annually

MERCED COUNTY:

CUPA MERCED: CUPA Facility List
CUPA facility list.

Date of Government Version: 05/13/2021
Date Data Arrived at EDR: 05/14/2021
Date Made Active in Reports: 07/26/2021
Number of Days to Update: 73

Source: Merced County Environmental Health
Telephone: 209-381-1094
Last EDR Contact: 05/12/2021
Next Scheduled EDR Contact: 08/30/2021
Data Release Frequency: Varies

MONO COUNTY:

CUPA MONO: CUPA Facility List
CUPA Facility List

Date of Government Version: 02/22/2021
Date Data Arrived at EDR: 03/02/2021
Date Made Active in Reports: 05/19/2021
Number of Days to Update: 78

Source: Mono County Health Department
Telephone: 760-932-5580
Last EDR Contact: 06/02/2021
Next Scheduled EDR Contact: 09/06/3021
Data Release Frequency: Varies

MONTEREY COUNTY:

CUPA MONTEREY: CUPA Facility Listing
CUPA Program listing from the Environmental Health Division.

Date of Government Version: 06/23/2021
Date Data Arrived at EDR: 06/23/2021
Date Made Active in Reports: 06/24/2021
Number of Days to Update: 1

Source: Monterey County Health Department
Telephone: 831-796-1297
Last EDR Contact: 06/22/2021
Next Scheduled EDR Contact: 10/11/2021
Data Release Frequency: Varies

NAPA COUNTY:

LUST NAPA: Sites With Reported Contamination
A listing of leaking underground storage tank sites located in Napa county.

Date of Government Version: 01/09/2017
Date Data Arrived at EDR: 01/11/2017
Date Made Active in Reports: 03/02/2017
Number of Days to Update: 50

Source: Napa County Department of Environmental Management
Telephone: 707-253-4269
Last EDR Contact: 05/18/2021
Next Scheduled EDR Contact: 09/06/2021
Data Release Frequency: No Update Planned

UST NAPA: Closed and Operating Underground Storage Tank Sites
Underground storage tank sites located in Napa county.

Date of Government Version: 09/05/2019
Date Data Arrived at EDR: 09/09/2019
Date Made Active in Reports: 10/31/2019
Number of Days to Update: 52

Source: Napa County Department of Environmental Management
Telephone: 707-253-4269
Last EDR Contact: 05/18/2021
Next Scheduled EDR Contact: 09/06/2021
Data Release Frequency: No Update Planned

NEVADA COUNTY:

CUPA NEVADA: CUPA Facility List
CUPA facility list.

Date of Government Version: 04/28/2021
Date Data Arrived at EDR: 04/29/2021
Date Made Active in Reports: 07/15/2021
Number of Days to Update: 77

Source: Community Development Agency
Telephone: 530-265-1467
Last EDR Contact: 07/20/2021
Next Scheduled EDR Contact: 11/08/2021
Data Release Frequency: Varies

ORANGE COUNTY:

IND_SITE ORANGE: List of Industrial Site Cleanups
Petroleum and non-petroleum spills.

Date of Government Version: 03/01/2021
Date Data Arrived at EDR: 04/30/2021
Date Made Active in Reports: 07/19/2021
Number of Days to Update: 80

Source: Health Care Agency
Telephone: 714-834-3446
Last EDR Contact: 07/29/2021
Next Scheduled EDR Contact: 11/15/2021
Data Release Frequency: Annually

LUST ORANGE: List of Underground Storage Tank Cleanups
Orange County Underground Storage Tank Cleanups (LUST).

Date of Government Version: 03/01/2021
Date Data Arrived at EDR: 05/03/2021
Date Made Active in Reports: 05/12/2021
Number of Days to Update: 9

Source: Health Care Agency
Telephone: 714-834-3446
Last EDR Contact: 04/29/2021
Next Scheduled EDR Contact: 08/16/2021
Data Release Frequency: Quarterly

UST ORANGE: List of Underground Storage Tank Facilities
Orange County Underground Storage Tank Facilities (UST).

Date of Government Version: 04/29/2021
Date Data Arrived at EDR: 04/30/2021
Date Made Active in Reports: 07/19/2021
Number of Days to Update: 80

Source: Health Care Agency
Telephone: 714-834-3446
Last EDR Contact: 07/29/2021
Next Scheduled EDR Contact: 11/15/2021
Data Release Frequency: Quarterly

PLACER COUNTY:

MS PLACER: Master List of Facilities
List includes aboveground tanks, underground tanks and cleanup sites.

Date of Government Version: 05/25/2021
Date Data Arrived at EDR: 05/26/2021
Date Made Active in Reports: 06/01/2021
Number of Days to Update: 6
Source: Placer County Health and Human Services
Telephone: 530-745-2363
Last EDR Contact: 05/25/2021
Next Scheduled EDR Contact: 09/13/2021
Data Release Frequency: Semi-Annually

PLUMAS COUNTY:

CUPA PLUMAS: CUPA Facility List
Plumas County CUPA Program facilities.

Date of Government Version: 03/31/2019
Date Data Arrived at EDR: 04/23/2019
Date Made Active in Reports: 06/26/2019
Number of Days to Update: 64
Source: Plumas County Environmental Health
Telephone: 530-283-6355
Last EDR Contact: 07/13/2021
Next Scheduled EDR Contact: 11/01/2021
Data Release Frequency: Varies

RIVERSIDE COUNTY:

LUST RIVERSIDE: Listing of Underground Tank Cleanup Sites
Riverside County Underground Storage Tank Cleanup Sites (LUST).

Date of Government Version: 06/29/2021
Date Data Arrived at EDR: 06/30/2021
Date Made Active in Reports: 07/14/2021
Number of Days to Update: 14
Source: Department of Environmental Health
Telephone: 951-358-5055
Last EDR Contact: 06/08/2021
Next Scheduled EDR Contact: 09/27/2021
Data Release Frequency: Quarterly

UST RIVERSIDE: Underground Storage Tank Tank List
Underground storage tank sites located in Riverside county.

Date of Government Version: 06/29/2021
Date Data Arrived at EDR: 06/30/2021
Date Made Active in Reports: 07/14/2021
Number of Days to Update: 14
Source: Department of Environmental Health
Telephone: 951-358-5055
Last EDR Contact: 06/07/2021
Next Scheduled EDR Contact: 09/27/2021
Data Release Frequency: Quarterly

SACRAMENTO COUNTY:

CS SACRAMENTO: Toxic Site Clean-Up List
List of sites where unauthorized releases of potentially hazardous materials have occurred.

Date of Government Version: 03/30/2021
Date Data Arrived at EDR: 04/01/2021
Date Made Active in Reports: 06/23/2021
Number of Days to Update: 83
Source: Sacramento County Environmental Management
Telephone: 916-875-8406
Last EDR Contact: 07/01/2021
Next Scheduled EDR Contact: 10/11/2021
Data Release Frequency: Quarterly

ML SACRAMENTO: Master Hazardous Materials Facility List
Any business that has hazardous materials on site - hazardous material storage sites, underground storage tanks, waste generators.

Date of Government Version: 03/30/2021
Date Data Arrived at EDR: 04/01/2021
Date Made Active in Reports: 06/25/2021
Number of Days to Update: 85
Source: Sacramento County Environmental Management
Telephone: 916-875-8406
Last EDR Contact: 06/23/2021
Next Scheduled EDR Contact: 10/11/2021
Data Release Frequency: Quarterly

SAN BENITO COUNTY:

CUPA SAN BENITO: CUPA Facility List
Cupa facility list

Date of Government Version: 04/28/2021
Date Data Arrived at EDR: 04/29/2021
Date Made Active in Reports: 05/03/2021
Number of Days to Update: 4

Source: San Benito County Environmental Health
Telephone: N/A
Last EDR Contact: 07/26/2021
Next Scheduled EDR Contact: 11/15/2021
Data Release Frequency: Varies

SAN BERNARDINO COUNTY:

PERMITS SAN BERNARDINO: Hazardous Material Permits
This listing includes underground storage tanks, medical waste handlers/generators, hazardous materials handlers, hazardous waste generators, and waste oil generators/handlers.

Date of Government Version: 05/19/2021
Date Data Arrived at EDR: 05/19/2021
Date Made Active in Reports: 06/07/2021
Number of Days to Update: 19

Source: San Bernardino County Fire Department Hazardous Materials Division
Telephone: 909-387-3041
Last EDR Contact: 07/27/2021
Next Scheduled EDR Contact: 11/15/2021
Data Release Frequency: Quarterly

SAN DIEGO COUNTY:

HMMD SAN DIEGO: Hazardous Materials Management Division Database
The database includes: HE58 - This report contains the business name, site address, business phone number, establishment 'H' permit number, type of permit, and the business status. HE17 - In addition to providing the same information provided in the HE58 listing, HE17 provides inspection dates, violations received by the establishment, hazardous waste generated, the quantity, method of storage, treatment/disposal of waste and the hauler, and information on underground storage tanks. Unauthorized Release List - Includes a summary of environmental contamination cases in San Diego County (underground tank cases, non-tank cases, groundwater contamination, and soil contamination are included.)

Date of Government Version: 03/02/2021
Date Data Arrived at EDR: 03/03/2021
Date Made Active in Reports: 05/21/2021
Number of Days to Update: 79

Source: Hazardous Materials Management Division
Telephone: 619-338-2268
Last EDR Contact: 05/28/2021
Next Scheduled EDR Contact: 09/13/2021
Data Release Frequency: Quarterly

LF SAN DIEGO: Solid Waste Facilities
San Diego County Solid Waste Facilities.

Date of Government Version: 10/01/2020
Date Data Arrived at EDR: 11/23/2020
Date Made Active in Reports: 02/08/2021
Number of Days to Update: 77

Source: Department of Health Services
Telephone: 619-338-2209
Last EDR Contact: 07/27/2021
Next Scheduled EDR Contact: 11/01/2021
Data Release Frequency: Varies

SAN DIEGO CO LOP: Local Oversight Program Listing
A listing of all LOP release sites that are or were under the County of San Diego's jurisdiction. Included are closed or transferred cases, open cases, and cases that did not have a case type indicated. The cases without a case type are mostly complaints; however, some of them could be LOP cases.

Date of Government Version: 07/14/2020
Date Data Arrived at EDR: 07/16/2020
Date Made Active in Reports: 09/29/2020
Number of Days to Update: 75

Source: Department of Environmental Health
Telephone: 858-505-6874
Last EDR Contact: 07/13/2021
Next Scheduled EDR Contact: 11/01/2021
Data Release Frequency: Varies

SAN DIEGO CO SAM: Environmental Case Listing
The listing contains all underground tank release cases and projects pertaining to properties contaminated with hazardous substances that are actively under review by the Site Assessment and Mitigation Program.

Date of Government Version: 03/23/2010
Date Data Arrived at EDR: 06/15/2010
Date Made Active in Reports: 07/09/2010
Number of Days to Update: 24
Source: San Diego County Department of Environmental Health
Telephone: 619-338-2371
Last EDR Contact: 05/25/2021
Next Scheduled EDR Contact: 09/13/2021
Data Release Frequency: No Update Planned

SAN FRANCISCO COUNTY:

CUPA SAN FRANCISCO CO: CUPA Facility Listing
Cupa facilities

Date of Government Version: 05/06/2021
Date Data Arrived at EDR: 05/07/2021
Date Made Active in Reports: 07/23/2021
Number of Days to Update: 77
Source: San Francisco County Department of Environmental Health
Telephone: 415-252-3896
Last EDR Contact: 07/27/2021
Next Scheduled EDR Contact: 11/15/2021
Data Release Frequency: Varies

LUST SAN FRANCISCO: Local Oversite Facilities
A listing of leaking underground storage tank sites located in San Francisco county.

Date of Government Version: 09/19/2008
Date Data Arrived at EDR: 09/19/2008
Date Made Active in Reports: 09/29/2008
Number of Days to Update: 10
Source: Department Of Public Health San Francisco County
Telephone: 415-252-3920
Last EDR Contact: 07/27/2021
Next Scheduled EDR Contact: 11/15/2021
Data Release Frequency: No Update Planned

UST SAN FRANCISCO: Underground Storage Tank Information
Underground storage tank sites located in San Francisco county.

Date of Government Version: 05/06/2021
Date Data Arrived at EDR: 05/07/2021
Date Made Active in Reports: 07/23/2021
Number of Days to Update: 77
Source: Department of Public Health
Telephone: 415-252-3920
Last EDR Contact: 07/27/2021
Next Scheduled EDR Contact: 11/15/2021
Data Release Frequency: Quarterly

SAN JOAQUIN COUNTY:

UST SAN JOAQUIN: San Joaquin Co. UST
A listing of underground storage tank locations in San Joaquin county.

Date of Government Version: 06/22/2018
Date Data Arrived at EDR: 06/26/2018
Date Made Active in Reports: 07/11/2018
Number of Days to Update: 15
Source: Environmental Health Department
Telephone: N/A
Last EDR Contact: 06/08/2021
Next Scheduled EDR Contact: 09/27/2021
Data Release Frequency: No Update Planned

SAN LUIS OBISPO COUNTY:

CUPA SAN LUIS OBISPO: CUPA Facility List
Cupa Facility List.

Date of Government Version: 05/07/2021
Date Data Arrived at EDR: 05/11/2021
Date Made Active in Reports: 05/14/2021
Number of Days to Update: 3
Source: San Luis Obispo County Public Health Department
Telephone: 805-781-5596
Last EDR Contact: 05/06/2021
Next Scheduled EDR Contact: 08/30/2021
Data Release Frequency: Varies

SAN MATEO COUNTY:

BI SAN MATEO: Business Inventory
List includes Hazardous Materials Business Plan, hazardous waste generators, and underground storage tanks.

Date of Government Version: 02/20/2020
Date Data Arrived at EDR: 02/20/2020
Date Made Active in Reports: 04/24/2020
Number of Days to Update: 64
Source: San Mateo County Environmental Health Services Division
Telephone: 650-363-1921
Last EDR Contact: 06/10/2021
Next Scheduled EDR Contact: 09/20/2021
Data Release Frequency: Annually

LUST SAN MATEO: Fuel Leak List
A listing of leaking underground storage tank sites located in San Mateo county.

Date of Government Version: 03/29/2019
Date Data Arrived at EDR: 03/29/2019
Date Made Active in Reports: 05/29/2019
Number of Days to Update: 61
Source: San Mateo County Environmental Health Services Division
Telephone: 650-363-1921
Last EDR Contact: 06/02/2021
Next Scheduled EDR Contact: 09/20/2021
Data Release Frequency: No Update Planned

SANTA BARBARA COUNTY:

CUPA SANTA BARBARA: CUPA Facility Listing
CUPA Program Listing from the Environmental Health Services division.

Date of Government Version: 09/08/2011
Date Data Arrived at EDR: 09/09/2011
Date Made Active in Reports: 10/07/2011
Number of Days to Update: 28
Source: Santa Barbara County Public Health Department
Telephone: 805-686-8167
Last EDR Contact: 05/12/2021
Next Scheduled EDR Contact: 08/30/2021
Data Release Frequency: No Update Planned

SANTA CLARA COUNTY:

CUPA SANTA CLARA: Cupa Facility List
Cupa facility list

Date of Government Version: 02/24/2021
Date Data Arrived at EDR: 02/26/2021
Date Made Active in Reports: 05/19/2021
Number of Days to Update: 82
Source: Department of Environmental Health
Telephone: 408-918-1973
Last EDR Contact: 05/12/2021
Next Scheduled EDR Contact: 08/30/2021
Data Release Frequency: Varies

HIST LUST SANTA CLARA: HIST LUST - Fuel Leak Site Activity Report
A listing of open and closed leaking underground storage tanks. This listing is no longer updated by the county. Leaking underground storage tanks are now handled by the Department of Environmental Health.

Date of Government Version: 03/29/2005
Date Data Arrived at EDR: 03/30/2005
Date Made Active in Reports: 04/21/2005
Number of Days to Update: 22
Source: Santa Clara Valley Water District
Telephone: 408-265-2600
Last EDR Contact: 03/23/2009
Next Scheduled EDR Contact: 06/22/2009
Data Release Frequency: No Update Planned

LUST SANTA CLARA: LOP Listing
A listing of leaking underground storage tanks located in Santa Clara county.

Date of Government Version: 03/03/2014
Date Data Arrived at EDR: 03/05/2014
Date Made Active in Reports: 03/18/2014
Number of Days to Update: 13
Source: Department of Environmental Health
Telephone: 408-918-3417
Last EDR Contact: 05/18/2021
Next Scheduled EDR Contact: 09/06/2021
Data Release Frequency: No Update Planned

SAN JOSE HAZMAT: Hazardous Material Facilities
Hazardous material facilities, including underground storage tank sites.

Date of Government Version: 11/03/2020
Date Data Arrived at EDR: 11/05/2020
Date Made Active in Reports: 01/26/2021
Number of Days to Update: 82

Source: City of San Jose Fire Department
Telephone: 408-535-7694
Last EDR Contact: 07/27/2021
Next Scheduled EDR Contact: 11/15/2021
Data Release Frequency: Annually

SANTA CRUZ COUNTY:

CUPA SANTA CRUZ: CUPA Facility List
CUPA facility listing.

Date of Government Version: 01/21/2017
Date Data Arrived at EDR: 02/22/2017
Date Made Active in Reports: 05/23/2017
Number of Days to Update: 90

Source: Santa Cruz County Environmental Health
Telephone: 831-464-2761
Last EDR Contact: 05/12/2021
Next Scheduled EDR Contact: 08/30/2021
Data Release Frequency: Varies

SHASTA COUNTY:

CUPA SHASTA: CUPA Facility List
Cupa Facility List.

Date of Government Version: 06/15/2017
Date Data Arrived at EDR: 06/19/2017
Date Made Active in Reports: 08/09/2017
Number of Days to Update: 51

Source: Shasta County Department of Resource Management
Telephone: 530-225-5789
Last EDR Contact: 05/12/2021
Next Scheduled EDR Contact: 08/30/2021
Data Release Frequency: Varies

SOLANO COUNTY:

LUST SOLANO: Leaking Underground Storage Tanks
A listing of leaking underground storage tank sites located in Solano county.

Date of Government Version: 06/04/2019
Date Data Arrived at EDR: 06/06/2019
Date Made Active in Reports: 08/13/2019
Number of Days to Update: 68

Source: Solano County Department of Environmental Management
Telephone: 707-784-6770
Last EDR Contact: 05/25/2021
Next Scheduled EDR Contact: 09/13/2021
Data Release Frequency: No Update Planned

UST SOLANO: Underground Storage Tanks
Underground storage tank sites located in Solano county.

Date of Government Version: 03/23/2021
Date Data Arrived at EDR: 03/25/2021
Date Made Active in Reports: 06/10/2021
Number of Days to Update: 77

Source: Solano County Department of Environmental Management
Telephone: 707-784-6770
Last EDR Contact: 06/22/2021
Next Scheduled EDR Contact: 09/12/2021
Data Release Frequency: Quarterly

SONOMA COUNTY:

CUPA SONOMA: Cupa Facility List
Cupa Facility list

Date of Government Version: 07/02/2021
Date Data Arrived at EDR: 07/06/2021
Date Made Active in Reports: 07/14/2021
Number of Days to Update: 8

Source: County of Sonoma Fire & Emergency Services Department
Telephone: 707-565-1174
Last EDR Contact: 06/28/2021
Next Scheduled EDR Contact: 10/04/2021
Data Release Frequency: Varies

LUST SONOMA: Leaking Underground Storage Tank Sites
A listing of leaking underground storage tank sites located in Sonoma county.

Date of Government Version: 04/01/2021
Date Data Arrived at EDR: 04/01/2021
Date Made Active in Reports: 06/23/2021
Number of Days to Update: 83

Source: Department of Health Services
Telephone: 707-565-6565
Last EDR Contact: 06/15/2021
Next Scheduled EDR Contact: 10/04/2021
Data Release Frequency: Quarterly

STANISLAUS COUNTY:

CUPA STANISLAUS: CUPA Facility List
Cupa facility list

Date of Government Version: 02/09/2021
Date Data Arrived at EDR: 02/11/2021
Date Made Active in Reports: 05/05/2021
Number of Days to Update: 83

Source: Stanislaus County Department of Ennvironmental Protection
Telephone: 209-525-6751
Last EDR Contact: 07/06/2021
Next Scheduled EDR Contact: 10/25/2021
Data Release Frequency: Varies

SUTTER COUNTY:

UST SUTTER: Underground Storage Tanks
Underground storage tank sites located in Sutter county.

Date of Government Version: 03/01/2021
Date Data Arrived at EDR: 03/02/2021
Date Made Active in Reports: 05/19/2021
Number of Days to Update: 78

Source: Sutter County Environmental Health Services
Telephone: 530-822-7500
Last EDR Contact: 05/25/2021
Next Scheduled EDR Contact: 09/13/2021
Data Release Frequency: Semi-Annually

TEHAMA COUNTY:

CUPA TEHAMA: CUPA Facility List
Cupa facilities

Date of Government Version: 01/13/2021
Date Data Arrived at EDR: 01/14/2021
Date Made Active in Reports: 04/06/2021
Number of Days to Update: 82

Source: Tehama County Department of Environmental Health
Telephone: 530-527-8020
Last EDR Contact: 07/27/2021
Next Scheduled EDR Contact: 11/15/2021
Data Release Frequency: Varies

TRINITY COUNTY:

CUPA TRINITY: CUPA Facility List
Cupa facility list

Date of Government Version: 04/14/2021
Date Data Arrived at EDR: 04/15/2021
Date Made Active in Reports: 07/06/2021
Number of Days to Update: 82

Source: Department of Toxic Substances Control
Telephone: 760-352-0381
Last EDR Contact: 07/13/2021
Next Scheduled EDR Contact: 11/01/2021
Data Release Frequency: Varies

TULARE COUNTY:

CUPA TULARE: CUPA Facility List
Cupa program facilities

Date of Government Version: 04/26/2021
Date Data Arrived at EDR: 04/28/2021
Date Made Active in Reports: 07/13/2021
Number of Days to Update: 76

Source: Tulare County Environmental Health Services Division
Telephone: 559-624-7400
Last EDR Contact: 07/27/2021
Next Scheduled EDR Contact: 11/15/2021
Data Release Frequency: Varies

TUOLUMNE COUNTY:

CUPA TUOLUMNE: CUPA Facility List
Cupa facility list

Date of Government Version: 04/23/2018
Date Data Arrived at EDR: 04/25/2018
Date Made Active in Reports: 06/25/2018
Number of Days to Update: 61

Source: Divison of Environmental Health
Telephone: 209-533-5633
Last EDR Contact: 07/13/2021
Next Scheduled EDR Contact: 11/01/2021
Data Release Frequency: Varies

VENTURA COUNTY:

BWT VENTURA: Business Plan, Hazardous Waste Producers, and Operating Underground Tanks
The BWT list indicates by site address whether the Environmental Health Division has Business Plan (B), Waste Producer (W), and/or Underground Tank (T) information.

Date of Government Version: 03/29/2021
Date Data Arrived at EDR: 04/22/2021
Date Made Active in Reports: 07/12/2021
Number of Days to Update: 81

Source: Ventura County Environmental Health Division
Telephone: 805-654-2813
Last EDR Contact: 07/15/2021
Next Scheduled EDR Contact: 11/01/2021
Data Release Frequency: Quarterly

LF VENTURA: Inventory of Illegal Abandoned and Inactive Sites
Ventura County Inventory of Closed, Illegal Abandoned, and Inactive Sites.

Date of Government Version: 12/01/2011
Date Data Arrived at EDR: 12/01/2011
Date Made Active in Reports: 01/19/2012
Number of Days to Update: 49

Source: Environmental Health Division
Telephone: 805-654-2813
Last EDR Contact: 06/22/2021
Next Scheduled EDR Contact: 10/11/2021
Data Release Frequency: No Update Planned

LUST VENTURA: Listing of Underground Tank Cleanup Sites
Ventura County Underground Storage Tank Cleanup Sites (LUST).

Date of Government Version: 05/29/2008
Date Data Arrived at EDR: 06/24/2008
Date Made Active in Reports: 07/31/2008
Number of Days to Update: 37

Source: Environmental Health Division
Telephone: 805-654-2813
Last EDR Contact: 05/05/2021
Next Scheduled EDR Contact: 08/23/2021
Data Release Frequency: No Update Planned

MED WASTE VENTURA: Medical Waste Program List
To protect public health and safety and the environment from potential exposure to disease causing agents, the Environmental Health Division Medical Waste Program regulates the generation, handling, storage, treatment and disposal of medical waste throughout the County.

Date of Government Version: 03/29/2021
Date Data Arrived at EDR: 04/21/2021
Date Made Active in Reports: 04/23/2021
Number of Days to Update: 2

Source: Ventura County Resource Management Agency
Telephone: 805-654-2813
Last EDR Contact: 07/15/2021
Next Scheduled EDR Contact: 11/01/2021
Data Release Frequency: Quarterly

UST VENTURA: Underground Tank Closed Sites List
Ventura County Operating Underground Storage Tank Sites (UST)/Underground Tank Closed Sites List.

Date of Government Version: 03/01/2021
Date Data Arrived at EDR: 03/09/2021
Date Made Active in Reports: 03/31/2021
Number of Days to Update: 22

Source: Environmental Health Division
Telephone: 805-654-2813
Last EDR Contact: 06/04/2021
Next Scheduled EDR Contact: 09/20/2021
Data Release Frequency: Quarterly

YOLO COUNTY:

UST YOLO: Underground Storage Tank Comprehensive Facility Report
Underground storage tank sites located in Yolo county.

Date of Government Version: 03/26/2021
Date Data Arrived at EDR: 04/01/2021
Date Made Active in Reports: 06/23/2021
Number of Days to Update: 83

Source: Yolo County Department of Health
Telephone: 530-666-8646
Last EDR Contact: 06/22/2021
Next Scheduled EDR Contact: 10/11/2021
Data Release Frequency: Annually

YUBA COUNTY:

CUPA YUBA: CUPA Facility List
CUPA facility listing for Yuba County.

Date of Government Version: 04/21/2021
Date Data Arrived at EDR: 04/22/2021
Date Made Active in Reports: 05/12/2021
Number of Days to Update: 20

Source: Yuba County Environmental Health Department
Telephone: 530-749-7523
Last EDR Contact: 07/20/2021
Next Scheduled EDR Contact: 11/08/2021
Data Release Frequency: Varies

OTHER DATABASE(S)

Depending on the geographic area covered by this report, the data provided in these specialty databases may or may not be complete. For example, the existence of wetlands information data in a specific report does not mean that all wetlands in the area covered by the report are included. Moreover, the absence of any reported wetlands information does not necessarily mean that wetlands do not exist in the area covered by the report.

CT MANIFEST: Hazardous Waste Manifest Data
Facility and manifest data. Manifest is a document that lists and tracks hazardous waste from the generator through transporters to a tsd facility.

Date of Government Version: 03/24/2021
Date Data Arrived at EDR: 05/11/2021
Date Made Active in Reports: 07/28/2021
Number of Days to Update: 78

Source: Department of Energy & Environmental Protection
Telephone: 860-424-3375
Last EDR Contact: 05/11/2021
Next Scheduled EDR Contact: 08/23/2021
Data Release Frequency: No Update Planned

NJ MANIFEST: Manifest Information
Hazardous waste manifest information.

Date of Government Version: 12/31/2018
Date Data Arrived at EDR: 04/10/2019
Date Made Active in Reports: 05/16/2019
Number of Days to Update: 36

Source: Department of Environmental Protection
Telephone: N/A
Last EDR Contact: 07/09/2021
Next Scheduled EDR Contact: 10/18/2021
Data Release Frequency: Annually

NY MANIFEST: Facility and Manifest Data

Manifest is a document that lists and tracks hazardous waste from the generator through transporters to a TSD facility.

Date of Government Version: 01/01/2019
Date Data Arrived at EDR: 04/29/2020
Date Made Active in Reports: 07/10/2020
Number of Days to Update: 72

Source: Department of Environmental Conservation
Telephone: 518-402-8651
Last EDR Contact: 07/29/2021
Next Scheduled EDR Contact: 11/08/2021
Data Release Frequency: Quarterly

PA MANIFEST: Manifest Information

Hazardous waste manifest information.

Date of Government Version: 06/30/2018
Date Data Arrived at EDR: 07/19/2019
Date Made Active in Reports: 09/10/2019
Number of Days to Update: 53

Source: Department of Environmental Protection
Telephone: 717-783-8990
Last EDR Contact: 07/07/2021
Next Scheduled EDR Contact: 10/25/2021
Data Release Frequency: Annually

RI MANIFEST: Manifest information

Hazardous waste manifest information

Date of Government Version: 12/31/2019
Date Data Arrived at EDR: 02/11/2021
Date Made Active in Reports: 02/24/2021
Number of Days to Update: 13

Source: Department of Environmental Management
Telephone: 401-222-2797
Last EDR Contact: 05/13/2021
Next Scheduled EDR Contact: 08/30/2021
Data Release Frequency: Annually

WI MANIFEST: Manifest Information

Hazardous waste manifest information.

Date of Government Version: 05/31/2018
Date Data Arrived at EDR: 06/19/2019
Date Made Active in Reports: 09/03/2019
Number of Days to Update: 76

Source: Department of Natural Resources
Telephone: N/A
Last EDR Contact: 06/03/2021
Next Scheduled EDR Contact: 09/20/2021
Data Release Frequency: Annually

Oil/Gas Pipelines

Source: Endeavor Business Media

Petroleum Bundle (Crude Oil, Refined Products, Petrochemicals, Gas Liquids (LPG/NGL), and Specialty Gases (Miscellaneous)) N = Natural Gas Bundle (Natural Gas, Gas Liquids (LPG/NGL), and Specialty Gases (Miscellaneous)). This map includes information copyrighted by Endeavor Business Media. This information is provided on a best effort basis and Endeavor Business Media does not guarantee its accuracy nor warrant its fitness for any particular purpose. Such information has been reprinted with the permission of Endeavor Business Media.

Electric Power Transmission Line Data

Source: Endeavor Business Media

This map includes information copyrighted by Endeavor Business Media. This information is provided on a best effort basis and Endeavor Business Media does not guarantee its accuracy nor warrant its fitness for any particular purpose. Such information has been reprinted with the permission of Endeavor Business Media.

Sensitive Receptors: There are individuals deemed sensitive receptors due to their fragile immune systems and special sensitivity to environmental discharges. These sensitive receptors typically include the elderly, the sick, and children. While the location of all sensitive receptors cannot be determined, EDR indicates those buildings and facilities - schools, daycares, hospitals, medical centers, and nursing homes - where individuals who are sensitive receptors are likely to be located.

AHA Hospitals:

Source: American Hospital Association, Inc.
Telephone: 312-280-5991

The database includes a listing of hospitals based on the American Hospital Association's annual survey of hospitals.

Medical Centers: Provider of Services Listing

Source: Centers for Medicare & Medicaid Services
Telephone: 410-786-3000

A listing of hospitals with Medicare provider number, produced by Centers of Medicare & Medicaid Services, a federal agency within the U.S. Department of Health and Human Services.

Nursing Homes
Source: National Institutes of Health
Telephone: 301-594-6248
Information on Medicare and Medicaid certified nursing homes in the United States.

Public Schools
Source: National Center for Education Statistics
Telephone: 202-502-7300
The National Center for Education Statistics' primary database on elementary and secondary public education in the United States. It is a comprehensive, annual, national statistical database of all public elementary and secondary schools and school districts, which contains data that are comparable across all states.

Private Schools
Source: National Center for Education Statistics
Telephone: 202-502-7300
The National Center for Education Statistics' primary database on private school locations in the United States.

Daycare Centers: Licensed Facilities
Source: Department of Social Services
Telephone: 916-657-4041

Flood Zone Data: This data was obtained from the Federal Emergency Management Agency (FEMA). It depicts 100-year and 500-year flood zones as defined by FEMA. It includes the National Flood Hazard Layer (NFHL) which incorporates Flood Insurance Rate Map (FIRM) data and Q3 data from FEMA in areas not covered by NFHL.
Source: FEMA
Telephone: 877-336-2627
Date of Government Version: 2003, 2015

NWI: National Wetlands Inventory. This data, available in select counties across the country, was obtained by EDR in 2002, 2005 and 2010 from the U.S. Fish and Wildlife Service.

State Wetlands Data: Wetland Inventory
Source: Department of Fish and Wildlife
Telephone: 916-445-0411

Current USGS 7.5 Minute Topographic Map
Source: U.S. Geological Survey

STREET AND ADDRESS INFORMATION

© 2015 TomTom North America, Inc. All rights reserved. This material is proprietary and the subject of copyright protection and other intellectual property rights owned by or licensed to Tele Atlas North America, Inc. The use of this material is subject to the terms of a license agreement. You will be held liable for any unauthorized copying or disclosure of this material.

GEOCHECK ®- PHYSICAL SETTING SOURCE ADDENDUM

TARGET PROPERTY ADDRESS

15006 AND 15010 NELSON AVENUE
15006 AND 15010 NELSON AVENUE
LA PUENTE, CA 91744

TARGET PROPERTY COORDINATES

Latitude (North):	34.032011 - 34° 1' 55.24''
Longitude (West):	117.965454 - 117° 57' 55.63''
Universal Tranverse Mercator:	Zone 11
UTM X (Meters):	410872.3
UTM Y (Meters):	3765931.0
Elevation:	311 ft. above sea level

USGS TOPOGRAPHIC MAP

Target Property Map:	5619056 BALDWIN PARK, CA
Version Date:	2012

EDR's GeoCheck Physical Setting Source Addendum is provided to assist the environmental professional in forming an opinion about the impact of potential contaminant migration.

Assessment of the impact of contaminant migration generally has two principle investigative components:

1. Groundwater flow direction, and
2. Groundwater flow velocity.

Groundwater flow direction may be impacted by surface topography, hydrology, hydrogeology, characteristics of the soil, and nearby wells. Groundwater flow velocity is generally impacted by the nature of the geologic strata.

GEOCHECK® - PHYSICAL SETTING SOURCE SUMMARY

GROUNDWATER FLOW DIRECTION INFORMATION

Groundwater flow direction for a particular site is best determined by a qualified environmental professional using site-specific well data. If such data is not reasonably ascertainable, it may be necessary to rely on other sources of information, such as surface topographic information, hydrologic information, hydrogeologic data collected on nearby properties, and regional groundwater flow information (from deep aquifers).

TOPOGRAPHIC INFORMATION

Surface topography may be indicative of the direction of surficial groundwater flow. This information can be used to assist the environmental professional in forming an opinion about the impact of nearby contaminated properties or, should contamination exist on the target property, what downgradient sites might be impacted.

TARGET PROPERTY TOPOGRAPHY

General Topographic Gradient: General West

SURROUNDING TOPOGRAPHY: ELEVATION PROFILES

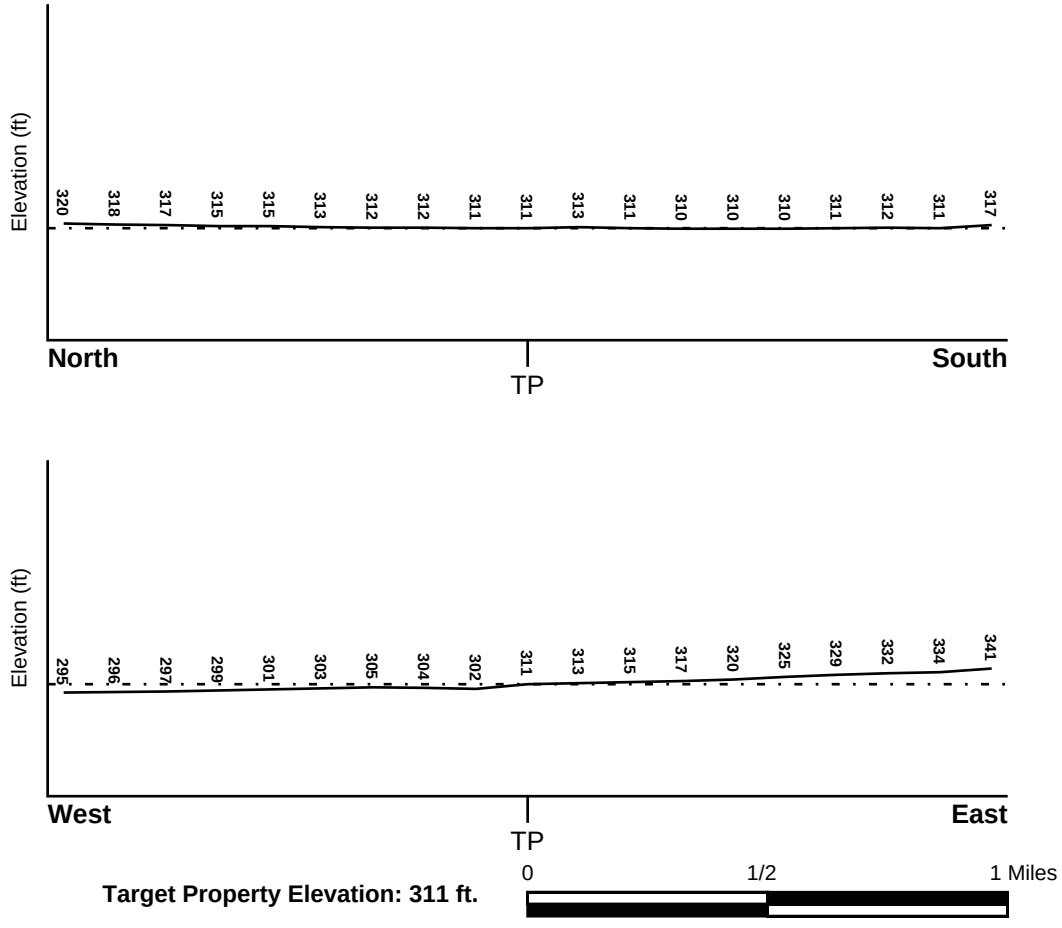

Source: Topography has been determined from the USGS 7.5' Digital Elevation Model and should be evaluated on a relative (not an absolute) basis. Relative elevation information between sites of close proximity should be field verified.

GEOCHECK® - PHYSICAL SETTING SOURCE SUMMARY

HYDROLOGIC INFORMATION

Surface water can act as a hydrologic barrier to groundwater flow. Such hydrologic information can be used to assist the environmental professional in forming an opinion about the impact of nearby contaminated properties or, should contamination exist on the target property, what downgradient sites might be impacted.

Refer to the Physical Setting Source Map following this summary for hydrologic information (major waterways and bodies of water).

FEMA FLOOD ZONE

Flood Plain Panel at Target Property	FEMA Source Type
06037C1700F	FEMA FIRM Flood data

Additional Panels in search area:	FEMA Source Type
Not Reported	

NATIONAL WETLAND INVENTORY

NWI Quad at Target Property	NWI Electronic Data Coverage
BALDWIN PARK	YES - refer to the Overview Map and Detail Map

HYDROGEOLOGIC INFORMATION

Hydrogeologic information obtained by installation of wells on a specific site can often be an indicator of groundwater flow direction in the immediate area. Such hydrogeologic information can be used to assist the environmental professional in forming an opinion about the impact of nearby contaminated properties or, should contamination exist on the target property, what downgradient sites might be impacted.

Site-Specific Hydrogeological Data*:

Search Radius:	1.25 miles
Location Relative to TP:	0 - 1/8 Mile SE
Site Name:	Brough Industries Inc.
Site EPA ID Number:	CAD983633710
Groundwater Flow Direction:	NOT AVAILABLE.
Measured Depth to Water:	not available.
Hydraulic Connection:	Aquifers under the site are most likely hydraulically connected.
Sole Source Aquifer:	No information about a sole source aquifer is available
Data Quality:	Information is inferred in the CERCLIS investigation report(s)

AQUIFLOW®

Search Radius: 1.000 Mile.

EDR has developed the AQUIFLOW Information System to provide data on the general direction of groundwater flow at specific points. EDR has reviewed reports submitted by environmental professionals to regulatory authorities at select sites and has extracted the date of the report, groundwater flow direction as determined hydrogeologically, and the depth to water table.

MAP ID	LOCATION FROM TP	GENERAL DIRECTION GROUNDWATER FLOW
Not Reported		

* ©1996 Site--specific hydrogeological data gathered by CERCLIS Alerts, Inc., Bainbridge Island, WA. All rights reserved. All of the information and opinions presented are those of the cited EPA report(s), which were completed under a Comprehensive Environmental Response Compensation and Liability Information System (CERCLIS) investigation.

GEOCHECK® - PHYSICAL SETTING SOURCE SUMMARY

GROUNDWATER FLOW VELOCITY INFORMATION

Groundwater flow velocity information for a particular site is best determined by a qualified environmental professional using site specific geologic and soil strata data. If such data are not reasonably ascertainable, it may be necessary to rely on other sources of information, including geologic age identification, rock stratigraphic unit and soil characteristics data collected on nearby properties and regional soil information. In general, contaminant plumes move more quickly through sandy-gravelly types of soils than silty-clayey types of soils.

GEOLOGIC INFORMATION IN GENERAL AREA OF TARGET PROPERTY

Geologic information can be used by the environmental professional in forming an opinion about the relative speed at which contaminant migration may be occurring.

ROCK STRATIGRAPHIC UNIT

Era:	Cenozoic
System:	Quaternary
Series:	Quaternary
Code:	Q *(decoded above as Era, System & Series)*

GEOLOGIC AGE IDENTIFICATION

Category: Stratifed Sequence

Geologic Age and Rock Stratigraphic Unit Source: P.G. Schruben, R.E. Arndt and W.J. Bawiec, Geology of the Conterminous U.S. at 1:2,500,000 Scale - a digital representation of the 1974 P.B. King and H.M. Beikman Map, USGS Digital Data Series DDS - 11 (1994).

DOMINANT SOIL COMPOSITION IN GENERAL AREA OF TARGET PROPERTY

The U.S. Department of Agriculture's (USDA) Soil Conservation Service (SCS) leads the National Cooperative Soil Survey (NCSS) and is responsible for collecting, storing, maintaining and distributing soil survey information for privately owned lands in the United States. A soil map in a soil survey is a representation of soil patterns in a landscape. Soil maps for STATSGO are compiled by generalizing more detailed (SSURGO) soil survey maps. The following information is based on Soil Conservation Service STATSGO data.

Soil Component Name: URBAN LAND

Soil Surface Texture: variable

Hydrologic Group: Not reported

Soil Drainage Class: Not reported

Hydric Status: Soil does not meet the requirements for a hydric soil.

Corrosion Potential - Uncoated Steel: Not Reported

Depth to Bedrock Min: > 10 inches

Depth to Bedrock Max: > 10 inches

GEOCHECK® - PHYSICAL SETTING SOURCE SUMMARY

Soil Layer Information							
	Boundary			Classification			
Layer	Upper	Lower	Soil Texture Class	AASHTO Group	Unified Soil	Permeability Rate (in/hr)	Soil Reaction (pH)
1	0 inches	6 inches	variable	Not reported	Not reported	Max: 0.00 Min: 0.00	Max: 0.00 Min: 0.00

OTHER SOIL TYPES IN AREA

Based on Soil Conservation Service STATSGO data, the following additional subordinant soil types may appear within the general area of target property.

Soil Surface Textures:
loam
clay
silt loam
loamy sand
sandy loam
fine sand
clay loam
gravelly - sandy loam
coarse sand
gravelly - sand
sand

Surficial Soil Types:
loam
clay
silt loam
loamy sand
sandy loam
fine sand
clay loam
gravelly - sandy loam
coarse sand
gravelly - sand
sand

Shallow Soil Types:
fine sandy loam
gravelly - loam
sand
silty clay

Deeper Soil Types:
stratified
clay loam
silty clay loam
gravelly - sandy loam
coarse sand
sand
weathered bedrock
very fine sandy loam

GEOCHECK® - PHYSICAL SETTING SOURCE SUMMARY

LOCAL / REGIONAL WATER AGENCY RECORDS

EDR Local/Regional Water Agency records provide water well information to assist the environmental professional in assessing sources that may impact ground water flow direction, and in forming an opinion about the impact of contaminant migration on nearby drinking water wells.

WELL SEARCH DISTANCE INFORMATION

DATABASE	SEARCH DISTANCE (miles)
Federal USGS	1.000
Federal FRDS PWS	Nearest PWS within 1 mile
State Database	1.000

FEDERAL USGS WELL INFORMATION

MAP ID	WELL ID	LOCATION FROM TP
K57	USGS40000139959	1/4 - 1/2 Mile NW
K61	USGS40000139963	1/4 - 1/2 Mile NW
P77	USGS40000140001	1/2 - 1 Mile North
145	USGS40000140064	1/2 - 1 Mile North

FEDERAL FRDS PUBLIC WATER SUPPLY SYSTEM INFORMATION

MAP ID	WELL ID	LOCATION FROM TP
69	CA1910029	1/2 - 1 Mile ENE

Note: PWS System location is not always the same as well location.

STATE DATABASE WELL INFORMATION

MAP ID	WELL ID	LOCATION FROM TP
A1	CAEDF0000100408	0 - 1/8 Mile NNE
A2	CAEDF0000009144	0 - 1/8 Mile NNW
A3	CAEDF0000072132	0 - 1/8 Mile SE
A4	CAEDF0000093145	0 - 1/8 Mile SE
5	CADWR9000006453	0 - 1/8 Mile East
B6	CADDW0000013230	0 - 1/8 Mile NW
B7	CADDW0000014342	0 - 1/8 Mile NW
B8	CADDW0000010758	0 - 1/8 Mile NW
B9	CADDW0000011466	0 - 1/8 Mile NW
B10	CADDW0000021542	0 - 1/8 Mile NW
B11	CADDW0000002375	0 - 1/8 Mile NW
C12	CAEDF0000008467	0 - 1/8 Mile SE
C13	CAEDF0000090308	1/8 - 1/4 Mile SE
B14	CAEDF0000104423	1/8 - 1/4 Mile NW
B15	CAEDF0000038764	1/8 - 1/4 Mile WNW
B16	CAEDF0000002144	1/8 - 1/4 Mile NW
B17	CAEDF0000069256	1/8 - 1/4 Mile NW

GEOCHECK® - PHYSICAL SETTING SOURCE SUMMARY

STATE DATABASE WELL INFORMATION

MAP ID	WELL ID	LOCATION FROM TP
B18	CAEDF0000130040	1/8 - 1/4 Mile WNW
B19	1316	1/8 - 1/4 Mile NW
B20	1317	1/8 - 1/4 Mile NW
B21	1311	1/8 - 1/4 Mile NW
B22	1312	1/8 - 1/4 Mile NW
B23	1318	1/8 - 1/4 Mile NW
B24	1323	1/8 - 1/4 Mile NW
B25	22728	1/8 - 1/4 Mile NW
B26	1319	1/8 - 1/4 Mile NW
B27	1322	1/8 - 1/4 Mile NW
B28	CAEDF0000036209	1/8 - 1/4 Mile NW
B29	CAEDF0000075302	1/8 - 1/4 Mile NW
B30	CAEDF0000131397	1/8 - 1/4 Mile NW
C31	CAEDF0000021435	1/8 - 1/4 Mile SE
D32	CAEDF0000129374	1/8 - 1/4 Mile ESE
D33	CAEDF0000138858	1/8 - 1/4 Mile ESE
D34	CAEDF0000061268	1/8 - 1/4 Mile ESE
D35	CAEDF0000092596	1/8 - 1/4 Mile ESE
D36	CAEDF0000005226	1/8 - 1/4 Mile ESE
37	CAEDF0000084952	1/8 - 1/4 Mile SE
E38	CAEDF0000051074	1/8 - 1/4 Mile South
E39	CAEDF0000129373	1/8 - 1/4 Mile South
E40	CADWR9000006433	1/4 - 1/2 Mile South
E41	CAEDF0000112681	1/4 - 1/2 Mile South
F42	CADWR0000004829	1/4 - 1/2 Mile NW
F43	CADWR0000019290	1/4 - 1/2 Mile NW
G44	CAEDF0000125478	1/4 - 1/2 Mile SSE
H45	CAEDF0000063815	1/4 - 1/2 Mile South
I46	CAEDF0000142135	1/4 - 1/2 Mile SE
I47	CAEDF0000044377	1/4 - 1/2 Mile SE
G48	CAEDF0000049594	1/4 - 1/2 Mile SSE
G49	CAEDF0000089522	1/4 - 1/2 Mile SSE
H50	CAEDF0000036213	1/4 - 1/2 Mile South
H51	CAEDF0000014277	1/4 - 1/2 Mile South
J52	CAEDF0000059890	1/4 - 1/2 Mile South
J53	CAEDF0000079854	1/4 - 1/2 Mile South
K54	CADDW0000005218	1/4 - 1/2 Mile NW
J55	CAEDF0000137542	1/4 - 1/2 Mile South
56	CAEDF0000037776	1/4 - 1/2 Mile SSE
58	1321	1/4 - 1/2 Mile NNW
K59	CADDW0000006107	1/4 - 1/2 Mile NW
L60	CAEDF0000113279	1/4 - 1/2 Mile South
L62	CAEDF0000081255	1/4 - 1/2 Mile South
J63	CAEDF0000093577	1/4 - 1/2 Mile South
L64	CAEDF0000101231	1/2 - 1 Mile SSE
M65	CAEDF0000113170	1/2 - 1 Mile South
L66	CAEDF0000139837	1/2 - 1 Mile SSE
L67	CAEDF0000001860	1/2 - 1 Mile South
M68	CAEDF0000083325	1/2 - 1 Mile South
N70	CAEDF0000096923	1/2 - 1 Mile SE
N71	CAEDF0000114358	1/2 - 1 Mile SE
N72	CAEDF0000133318	1/2 - 1 Mile SE

GEOCHECK® - PHYSICAL SETTING SOURCE SUMMARY

STATE DATABASE WELL INFORMATION

MAP ID	WELL ID	LOCATION FROM TP
N73	CAEDF0000074111	1/2 - 1 Mile SE
N74	CAEDF0000078710	1/2 - 1 Mile SE
N75	CAEDF0000094450	1/2 - 1 Mile SE
O76	CADDW0000007547	1/2 - 1 Mile North
P78	CADWR0000014532	1/2 - 1 Mile North
P79	CADWR0000010935	1/2 - 1 Mile North
O80	1320	1/2 - 1 Mile North
Q81	CADDW0000000025	1/2 - 1 Mile NNW
Q82	CADDW0000006837	1/2 - 1 Mile NNW
R83	CADWR0000020435	1/2 - 1 Mile NNE
R84	CADWR0000001307	1/2 - 1 Mile NNE
S85	CAEDF0000139160	1/2 - 1 Mile NE
S86	CAEDF0000052101	1/2 - 1 Mile NE
87	1314	1/2 - 1 Mile NNW
S88	CAEDF0000094024	1/2 - 1 Mile NE
S89	CAEDF0000020501	1/2 - 1 Mile NE
S90	CAEDF0000107053	1/2 - 1 Mile NE
S91	CAEDF0000128161	1/2 - 1 Mile NE
92	CADWR0000006059	1/2 - 1 Mile WNW
S93	CAEDF0000128038	1/2 - 1 Mile NE
S94	CAEDF0000113050	1/2 - 1 Mile NE
S95	CAEDF0000113834	1/2 - 1 Mile ENE
96	CADDW0000005916	1/2 - 1 Mile NW
97	CADWR9000006455	1/2 - 1 Mile West
T98	1325	1/2 - 1 Mile East
99	1315	1/2 - 1 Mile NNW
U100	CAEDF0000012858	1/2 - 1 Mile SSE
U101	CAEDF0000068987	1/2 - 1 Mile SSE
U102	CAEDF0000092574	1/2 - 1 Mile SSE
T103	CADDW0000019505	1/2 - 1 Mile East
U104	CAEDF0000132569	1/2 - 1 Mile SSE
U105	CAEDF0000032577	1/2 - 1 Mile SSE
T106	14387	1/2 - 1 Mile East
U107	CAEDF0000067529	1/2 - 1 Mile SSE
U108	CAEDF0000007350	1/2 - 1 Mile SSE
U109	CAEDF0000074944	1/2 - 1 Mile SSE
U110	CAEDF0000051688	1/2 - 1 Mile SSE
U111	CAEDF0000036673	1/2 - 1 Mile SSE
U112	CAEDF0000009686	1/2 - 1 Mile SSE
U113	CAEDF0000000513	1/2 - 1 Mile SSE
V114	CAEDF0000068351	1/2 - 1 Mile SSE
V115	CAEDF0000046818	1/2 - 1 Mile SSE
116	CADWR0000009705	1/2 - 1 Mile WSW
W117	CAEDF0000121509	1/2 - 1 Mile ENE
W118	CAEDF0000040922	1/2 - 1 Mile ENE
W119	CAEDF0000130279	1/2 - 1 Mile ENE
W120	CAEDF0000123625	1/2 - 1 Mile ENE
W121	CAEDF0000009407	1/2 - 1 Mile ENE
W122	CAEDF0000112858	1/2 - 1 Mile ENE
W123	CAEDF0000050146	1/2 - 1 Mile ENE
V124	CAEDF0000006784	1/2 - 1 Mile SSE
W125	CAEDF0000112917	1/2 - 1 Mile ENE

GEOCHECK® - PHYSICAL SETTING SOURCE SUMMARY

STATE DATABASE WELL INFORMATION

MAP ID	WELL ID	LOCATION FROM TP
V126	CAEDF0000102187	1/2 - 1 Mile SSE
W127	CAEDF0000108873	1/2 - 1 Mile ENE
W128	CAEDF0000077926	1/2 - 1 Mile ENE
W129	CAEDF0000034675	1/2 - 1 Mile ENE
W130	CAEDF0000119879	1/2 - 1 Mile ENE
V131	CAEDF0000048615	1/2 - 1 Mile SSE
W132	CAEDF0000110353	1/2 - 1 Mile ENE
W133	CAEDF0000125467	1/2 - 1 Mile ENE
V134	CAEDF0000100267	1/2 - 1 Mile SSE
W135	CAEDF0000099780	1/2 - 1 Mile ENE
W136	CAEDF0000035530	1/2 - 1 Mile ENE
V137	CAEDF0000112346	1/2 - 1 Mile SSE
W138	CAEDF0000135570	1/2 - 1 Mile ENE
V139	CAEDF0000004121	1/2 - 1 Mile SSE
W140	CAEDF0000141154	1/2 - 1 Mile ENE
V141	CAEDF0000059395	1/2 - 1 Mile SSE
W142	CAEDF0000032528	1/2 - 1 Mile ENE
W143	CAEDF0000114723	1/2 - 1 Mile ENE
V144	CAEDF0000104453	1/2 - 1 Mile SSE
W146	CAEDF0000008907	1/2 - 1 Mile ENE
W147	CAEDF0000011759	1/2 - 1 Mile ENE
W148	CAEDF0000122518	1/2 - 1 Mile ENE
W149	CAEDF0000036078	1/2 - 1 Mile ENE
W150	CAEDF0000106437	1/2 - 1 Mile ENE
W151	CAEDF0000128384	1/2 - 1 Mile ENE
W152	CAEDF0000023643	1/2 - 1 Mile ENE
W153	CAEDF0000122560	1/2 - 1 Mile ENE
W154	CAEDF0000105656	1/2 - 1 Mile ENE
W155	CAEDF0000064056	1/2 - 1 Mile ENE
W156	CAEDF0000052074	1/2 - 1 Mile ENE
W157	CAEDF0000098006	1/2 - 1 Mile ENE

OTHER STATE DATABASE INFORMATION

STATE OIL/GAS WELL INFORMATION

MAP ID	WELL ID	LOCATION FROM TP
1	CAOG14000005749	1/8 - 1/4 Mile NNE
2	CAOG14000005757	1/4 - 1/2 Mile SE
3	CAOG14000005733	1/4 - 1/2 Mile NW
4	CAOG14000005758	1/2 - 1 Mile ESE
5	CAOG14000005266	1/2 - 1 Mile WSW
6	CAOG14000005734	1/2 - 1 Mile NW

PHYSICAL SETTING SOURCE MAP - 6601287.2s

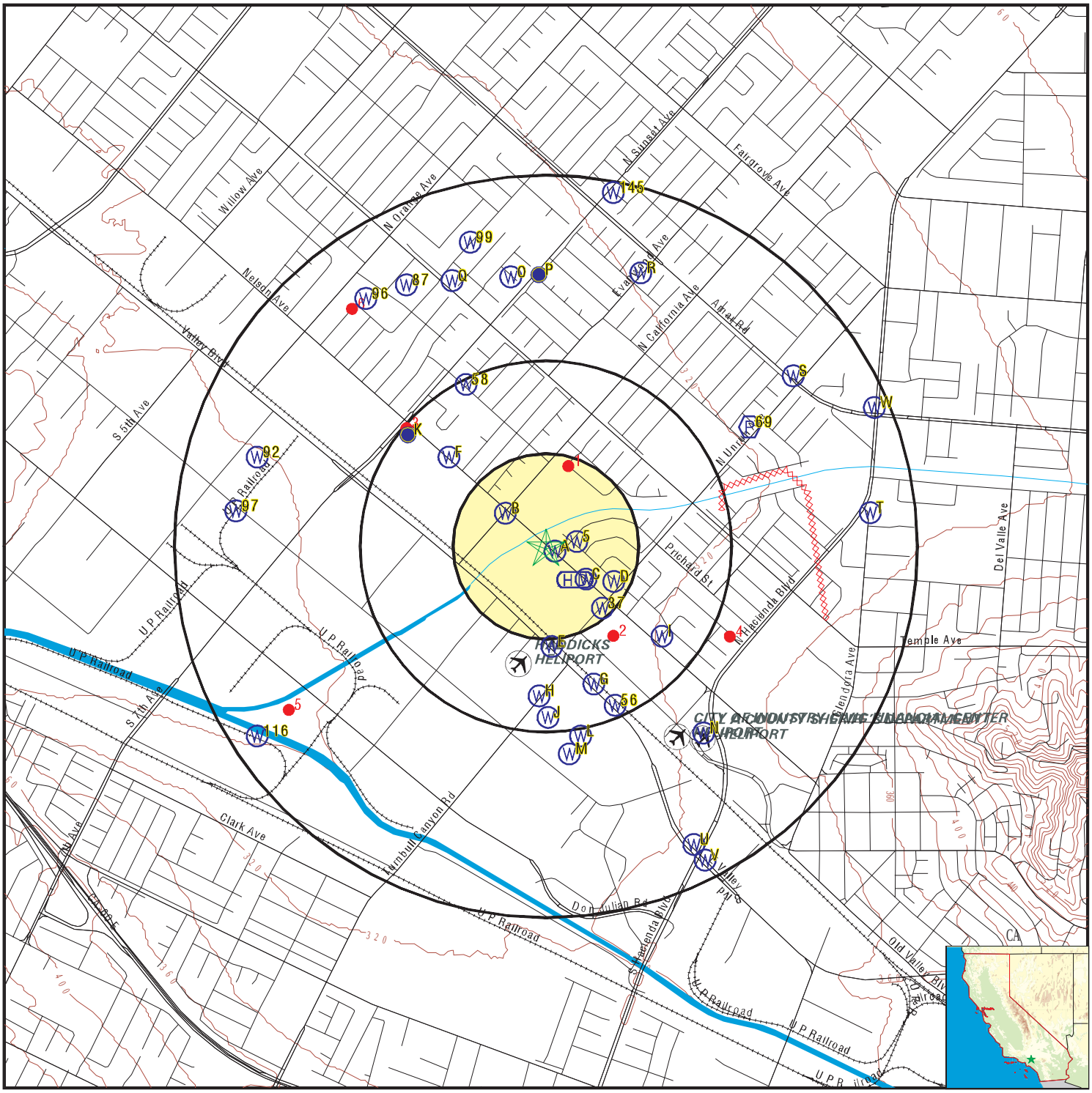

- County Boundary
- Major Roads
- Contour Lines
- Earthquake Fault Lines
- Airports
- Earthquake epicenter, Richter 5 or greater
- Water Wells
- Public Water Supply Wells
- Cluster of Multiple Icons
- Groundwater Flow Direction
- GI Indeterminate Groundwater Flow at Location
- GV Groundwater Flow Varies at Location
- HD Closest Hydrogeological Data
- Oil, gas or related wells

SITE NAME:	15006 and 15010 Nelson Avenue	CLIENT:	Ardent Environmental Group
ADDRESS:	15006 and 15010 Nelson Avenue La Puente CA 91744	CONTACT:	Paul Roberts
LAT/LONG:	34.032011 / 117.965454	INQUIRY #:	6601287.2s
		DATE:	August 02, 2021 2:49 pm

Copyright © 2021 EDR, Inc. © 2015 TomTom Rel. 2015.

GEOCHECK® - PHYSICAL SETTING SOURCE MAP FINDINGS

Map ID
Direction
Distance
Elevation | Database | EDR ID Number

A1
NNE
0 - 1/8 Mile
Higher

CA WELLS **CAEDF0000100408**

Well ID:	SL603798515-PZ-4	Well Type:	MONITORING
Source:	EDF	Other Name:	PZ-4
GAMA PFAS Testing:	Not Reported		
Groundwater Quality Data:	https://gamagroundwater.waterboards.ca.gov/gama/gamamap/public/GamaDataDisplay.asp?dataset=EDF&samp_date=&global_id=SL603798515&assigned_name=PZ-4&store_num=		
GeoTracker Data:	https://geotracker.waterboards.ca.gov/profile_report.asp?cmd=MWEDFResults&global_id=SL603798515&assigned_name=PZ-4		

A2
NNW
0 - 1/8 Mile
Higher

CA WELLS **CAEDF0000009144**

Well ID:	SL603798515-EW1	Well Type:	MONITORING
Source:	EDF	Other Name:	EW1
GAMA PFAS Testing:	Not Reported		
Groundwater Quality Data:	https://gamagroundwater.waterboards.ca.gov/gama/gamamap/public/GamaDataDisplay.asp?dataset=EDF&samp_date=&global_id=SL603798515&assigned_name=EW1&store_num=		
GeoTracker Data:	https://geotracker.waterboards.ca.gov/profile_report.asp?cmd=MWEDFResults&global_id=SL603798515&assigned_name=EW1		

A3
SE
0 - 1/8 Mile
Higher

CA WELLS **CAEDF0000072132**

Well ID:	SL603798515-PZ-5	Well Type:	MONITORING
Source:	EDF	Other Name:	PZ-5
GAMA PFAS Testing:	Not Reported		
Groundwater Quality Data:	https://gamagroundwater.waterboards.ca.gov/gama/gamamap/public/GamaDataDisplay.asp?dataset=EDF&samp_date=&global_id=SL603798515&assigned_name=PZ-5&store_num=		
GeoTracker Data:	https://geotracker.waterboards.ca.gov/profile_report.asp?cmd=MWEDFResults&global_id=SL603798515&assigned_name=PZ-5		

A4
SE
0 - 1/8 Mile
Higher

CA WELLS **CAEDF0000093145**

Well ID:	SL603798515-EW3	Well Type:	MONITORING
Source:	EDF	Other Name:	EW3
GAMA PFAS Testing:	Not Reported		
Groundwater Quality Data:	https://gamagroundwater.waterboards.ca.gov/gama/gamamap/public/GamaDataDisplay.asp?dataset=EDF&samp_date=&global_id=SL603798515&assigned_name=EW3&store_num=		
GeoTracker Data:	https://geotracker.waterboards.ca.gov/profile_report.asp?cmd=MWEDFResults&global_id=SL603798515&assigned_name=EW3		

GEOCHECK® - PHYSICAL SETTING SOURCE MAP FINDINGS

Map ID
Direction
Distance
Elevation | Database | EDR ID Number

5
East
0 - 1/8 Mile
Higher

CA WELLS **CADWR9000006453**

State Well #:	Not Reported	Station ID:	48940
Well Name:	MW6-13i	Basin Name:	San Gabriel Valley
Well Use:	Observation		
Well Type:	Part of a nested/multi-completion well		
Well Depth:	261	Well Completion Rpt #:	Not Reported

B6
NW
0 - 1/8 Mile
Lower

CA WELLS **CADDW0000013230**

Well ID:	1910205-039	Well Type:	MUNICIPAL
Source:	Department of Health Services		
Other Name:	152-W1 - DESTROYED	GAMA PFAS Testing:	Not Reported
Groundwater Quality Data:	https://gamagroundwater.waterboards.ca.gov/gama/gamamap/public/GamaDataDisplay.asp?dataset=DHS&samp_date=&global_id=&assigned_name=1910205-039&store_num=		
GeoTracker Data:	Not Reported		

B7
NW
0 - 1/8 Mile
Lower

CA WELLS **CADDW0000014342**

Well ID:	1910039-028	Well Type:	MUNICIPAL
Source:	Department of Health Services		
Other Name:	WELL B7B - DESTROYED	GAMA PFAS Testing:	Not Reported
Groundwater Quality Data:	https://gamagroundwater.waterboards.ca.gov/gama/gamamap/public/GamaDataDisplay.asp?dataset=DHS&samp_date=&global_id=&assigned_name=1910039-028&store_num=		
GeoTracker Data:	Not Reported		

B8
NW
0 - 1/8 Mile
Lower

CA WELLS **CADDW0000010758**

Well ID:	1910205-033	Well Type:	MUNICIPAL
Source:	Department of Health Services		
Other Name:	147-W1 - DESTROYED	GAMA PFAS Testing:	Not Reported
Groundwater Quality Data:	https://gamagroundwater.waterboards.ca.gov/gama/gamamap/public/GamaDataDisplay.asp?dataset=DHS&samp_date=&global_id=&assigned_name=1910205-033&store_num=		
GeoTracker Data:	Not Reported		

GEOCHECK® - PHYSICAL SETTING SOURCE MAP FINDINGS

Map ID
Direction
Distance
Elevation | Database | EDR ID Number

B9
NW
0 - 1/8 Mile
Lower

CA WELLS **CADDW0000011466**

Well ID:	1910205-021	Well Type:	MUNICIPAL
Source:	Department of Health Services		
Other Name:	134-W1 - DESTROYED	GAMA PFAS Testing:	Not Reported
Groundwater Quality Data:	https://gamagroundwater.waterboards.ca.gov/gama/gamamap/public/GamaDataDisplay.asp?dataset=DHS&samp_date=&global_id=&assigned_name=1910205-021&store_num=		
GeoTracker Data:	Not Reported		

B10
NW
0 - 1/8 Mile
Lower

CA WELLS **CADDW0000021542**

Well ID:	1910205-040	Well Type:	MUNICIPAL
Source:	Department of Health Services		
Other Name:	152-W2 - DESTROYED	GAMA PFAS Testing:	Not Reported
Groundwater Quality Data:	https://gamagroundwater.waterboards.ca.gov/gama/gamamap/public/GamaDataDisplay.asp?dataset=DHS&samp_date=&global_id=&assigned_name=1910205-040&store_num=		
GeoTracker Data:	Not Reported		

B11
NW
0 - 1/8 Mile
Lower

CA WELLS **CADDW0000002375**

Well ID:	1910205-037	Well Type:	MUNICIPAL
Source:	Department of Health Services		
Other Name:	150-W1 - DESTROYED - INACTIVE		
GAMA PFAS Testing:	Not Reported		
Groundwater Quality Data:	https://gamagroundwater.waterboards.ca.gov/gama/gamamap/public/GamaDataDisplay.asp?dataset=DHS&samp_date=&global_id=&assigned_name=1910205-037&store_num=		
GeoTracker Data:	Not Reported		

C12
SE
0 - 1/8 Mile
Higher

CA WELLS **CAEDF0000008467**

Well ID:	SL603798515-PZ-3	Well Type:	MONITORING
Source:	EDF	Other Name:	PZ-3
GAMA PFAS Testing:	Not Reported		
Groundwater Quality Data:	https://gamagroundwater.waterboards.ca.gov/gama/gamamap/public/GamaDataDisplay.asp?dataset=EDF&samp_date=&global_id=SL603798515&assigned_name=PZ-3&store_num=		
GeoTracker Data:	https://geotracker.waterboards.ca.gov/profile_report.asp?cmd=MWEDFResults&global_id=SL603798515&assigned_name=PZ-3		

Map ID
Direction
Distance
Elevation | Database | EDR ID Number

C13
SE
1/8 - 1/4 Mile
Higher

CA WELLS **CAEDF0000090308**

Well ID:	SL603798515-EW4	Well Type:	MONITORING
Source:	EDF	Other Name:	EW4
GAMA PFAS Testing:	Not Reported		
Groundwater Quality Data:	https://gamagroundwater.waterboards.ca.gov/gama/gamamap/public/GamaDataDisplay.asp?dataset=EDF&samp_date=&global_id=SL603798515&assigned_name=EW4&store_num=		
GeoTracker Data:	https://geotracker.waterboards.ca.gov/profile_report.asp?cmd=MWEDFResults&global_id=SL603798515&assigned_name=EW4		

B14
NW
1/8 - 1/4 Mile
Lower

CA WELLS **CAEDF0000104423**

Well ID:	T10000000672-MW-3	Well Type:	MONITORING
Source:	EDF	Other Name:	MW-3
GAMA PFAS Testing:	Not Reported		
Groundwater Quality Data:	https://gamagroundwater.waterboards.ca.gov/gama/gamamap/public/GamaDataDisplay.asp?dataset=EDF&samp_date=&global_id=T10000000672&assigned_name=MW-3&store_num=		
GeoTracker Data:	https://geotracker.waterboards.ca.gov/profile_report.asp?cmd=MWEDFResults&global_id=T10000000672&assigned_name=MW-3		

B15
WNW
1/8 - 1/4 Mile
Lower

CA WELLS **CAEDF0000038764**

Well ID:	T10000000672-MW-2	Well Type:	MONITORING
Source:	EDF	Other Name:	MW-2
GAMA PFAS Testing:	Not Reported		
Groundwater Quality Data:	https://gamagroundwater.waterboards.ca.gov/gama/gamamap/public/GamaDataDisplay.asp?dataset=EDF&samp_date=&global_id=T10000000672&assigned_name=MW-2&store_num=		
GeoTracker Data:	https://geotracker.waterboards.ca.gov/profile_report.asp?cmd=MWEDFResults&global_id=T10000000672&assigned_name=MW-2		

B16
NW
1/8 - 1/4 Mile
Lower

CA WELLS **CAEDF0000002144**

Well ID:	T10000000672-MW-8	Well Type:	MONITORING
Source:	EDF	Other Name:	MW-8
GAMA PFAS Testing:	Not Reported		
Groundwater Quality Data:	https://gamagroundwater.waterboards.ca.gov/gama/gamamap/public/GamaDataDisplay.asp?dataset=EDF&samp_date=&global_id=T10000000672&assigned_name=MW-8&store_num=		
GeoTracker Data:	https://geotracker.waterboards.ca.gov/profile_report.asp?cmd=MWEDFResults&global_id=T10000000672&assigned_name=MW-8		

GEOCHECK® - PHYSICAL SETTING SOURCE MAP FINDINGS

Map ID
Direction
Distance
Elevation | Database | EDR ID Number

B17
NW
1/8 - 1/4 Mile
Lower

CA WELLS **CAEDF0000069256**

Well ID:	T10000000672-MW-1	Well Type:	MONITORING
Source:	EDF	Other Name:	MW-1
GAMA PFAS Testing:	Not Reported		
Groundwater Quality Data:	https://gamagroundwater.waterboards.ca.gov/gama/gamamap/public/GamaDataDisplay.asp?dataset=EDF&samp_date=&global_id=T10000000672&assigned_name=MW-1&store_num=		
GeoTracker Data:	https://geotracker.waterboards.ca.gov/profile_report.asp?cmd=MWEDFResults&global_id=T10000000672&assigned_name=MW-1		

B18
WNW
1/8 - 1/4 Mile
Lower

CA WELLS **CAEDF0000130040**

Well ID:	T10000000672-MW-4	Well Type:	MONITORING
Source:	EDF	Other Name:	MW-4
GAMA PFAS Testing:	Not Reported		
Groundwater Quality Data:	https://gamagroundwater.waterboards.ca.gov/gama/gamamap/public/GamaDataDisplay.asp?dataset=EDF&samp_date=&global_id=T10000000672&assigned_name=MW-4&store_num=		
GeoTracker Data:	https://geotracker.waterboards.ca.gov/profile_report.asp?cmd=MWEDFResults&global_id=T10000000672&assigned_name=MW-4		

B19
NW
1/8 - 1/4 Mile
Lower

CA WELLS **1316**

Seq:	1316	Prim sta c:	01S/10W-31F04 S
Frds no:	1910039018	County:	19
District:	15	User id:	MET
System no:	1910039	Water type:	G
Source nam:	WELL B11B	Station ty:	WELL/AMBNT/MUN/INTAKE
Latitude:	340200.0	Longitude:	1175800.0
Precision:	4	Status:	AR
Comment 1:	Not Reported	Comment 2:	Not Reported
Comment 3:	Not Reported	Comment 4:	Not Reported
Comment 5:	Not Reported	Comment 6:	Not Reported
Comment 7:	Not Reported		

System no:	1910039	System nam:	San Gabriel Valley Water Co.-El Monte
Hqname:	SAN GABRIEL VALLEY WATER CO	Address:	P O BOX 6010
City:	EL MONTE	State:	CA
Zip:	91734	Zip ext:	Not Reported
Pop serv:	151064	Connection:	43161
Area serve:	EL MONTE/SAN GABRIEL BASIN		

Sample date:	28-FEB-18	Finding:	0.63
Chemical:	CIS-1,2-DICHLOROETHYLENE	Report units:	UG/L
Dlr:	0.5		

Sample date:	28-FEB-18	Finding:	3.8
Chemical:	TRICHLOROETHYLENE	Report units:	UG/L

Dlr:	0.5		
Sample date:	28-FEB-18	Finding:	5.2
Chemical:	1,1-DICHLOROETHYLENE	Report units:	UG/L
Dlr:	0.5		
Sample date:	28-FEB-18	Finding:	4.5
Chemical:	TETRACHLOROETHYLENE	Report units:	UG/L
Dlr:	0.5		
Sample date:	28-FEB-18	Finding:	0.56
Chemical:	CARBON TETRACHLORIDE	Report units:	UG/L
Dlr:	0.5		
Sample date:	21-FEB-18	Finding:	0.65
Chemical:	CARBON TETRACHLORIDE	Report units:	UG/L
Dlr:	0.5		
Sample date:	21-FEB-18	Finding:	3.8
Chemical:	TETRACHLOROETHYLENE	Report units:	UG/L
Dlr:	0.5		
Sample date:	21-FEB-18	Finding:	5.1
Chemical:	1,1-DICHLOROETHYLENE	Report units:	UG/L
Dlr:	0.5		
Sample date:	21-FEB-18	Finding:	3.5
Chemical:	TRICHLOROETHYLENE	Report units:	UG/L
Dlr:	0.5		
Sample date:	21-FEB-18	Finding:	0.52
Chemical:	CIS-1,2-DICHLOROETHYLENE	Report units:	UG/L
Dlr:	0.5		
Sample date:	14-FEB-18	Finding:	0.75
Chemical:	CARBON TETRACHLORIDE	Report units:	UG/L
Dlr:	0.5		
Sample date:	14-FEB-18	Finding:	5.9
Chemical:	TETRACHLOROETHYLENE	Report units:	UG/L
Dlr:	0.5		
Sample date:	14-FEB-18	Finding:	0.63
Chemical:	1,1-DICHLOROETHANE	Report units:	UG/L
Dlr:	0.5		
Sample date:	14-FEB-18	Finding:	9.2
Chemical:	1,1-DICHLOROETHYLENE	Report units:	UG/L
Dlr:	0.5		
Sample date:	14-FEB-18	Finding:	0.85
Chemical:	CIS-1,2-DICHLOROETHYLENE	Report units:	UG/L
Dlr:	0.5		
Sample date:	14-FEB-18	Finding:	5.5
Chemical:	TRICHLOROETHYLENE	Report units:	UG/L
Dlr:	0.5		
Sample date:	07-FEB-18	Finding:	3.8
Chemical:	TRICHLOROETHYLENE	Report units:	UG/L
Dlr:	0.5		

Sample date:	07-FEB-18	Finding:	5.7
Chemical:	1,1-DICHLOROETHYLENE	Report units:	UG/L
Dlr:	0.5		
Sample date:	07-FEB-18	Finding:	3.7
Chemical:	TETRACHLOROETHYLENE	Report units:	UG/L
Dlr:	0.5		
Sample date:	07-FEB-18	Finding:	0.65
Chemical:	CARBON TETRACHLORIDE	Report units:	UG/L
Dlr:	0.5		
Sample date:	07-FEB-18	Finding:	9.8
Chemical:	CHROMIUM, HEXAVALENT	Report units:	UG/L
Dlr:	1.		
Sample date:	07-FEB-18	Finding:	0.64
Chemical:	CIS-1,2-DICHLOROETHYLENE	Report units:	UG/L
Dlr:	0.5		
Sample date:	06-FEB-18	Finding:	2.7
Chemical:	NITRATE (AS N)	Report units:	MG/L
Dlr:	0.4		
Sample date:	06-FEB-18	Finding:	0.63
Chemical:	CIS-1,2-DICHLOROETHYLENE	Report units:	UG/L
Dlr:	0.5		
Sample date:	06-FEB-18	Finding:	3.6
Chemical:	TRICHLOROETHYLENE	Report units:	UG/L
Dlr:	0.5		
Sample date:	06-FEB-18	Finding:	5.8
Chemical:	1,1-DICHLOROETHYLENE	Report units:	UG/L
Dlr:	0.5		
Sample date:	06-FEB-18	Finding:	3.4
Chemical:	TETRACHLOROETHYLENE	Report units:	UG/L
Dlr:	0.5		
Sample date:	06-FEB-18	Finding:	0.64
Chemical:	CARBON TETRACHLORIDE	Report units:	UG/L
Dlr:	0.5		
Sample date:	31-JAN-18	Finding:	4.8
Chemical:	1,1-DICHLOROETHYLENE	Report units:	UG/L
Dlr:	0.5		
Sample date:	31-JAN-18	Finding:	3.3
Chemical:	TRICHLOROETHYLENE	Report units:	UG/L
Dlr:	0.5		
Sample date:	31-JAN-18	Finding:	0.6
Chemical:	CARBON TETRACHLORIDE	Report units:	UG/L
Dlr:	0.5		
Sample date:	31-JAN-18	Finding:	3.9
Chemical:	TETRACHLOROETHYLENE	Report units:	UG/L
Dlr:	0.5		
Sample date:	24-JAN-18	Finding:	0.55
Chemical:	CARBON TETRACHLORIDE	Report units:	UG/L

Dlr:	0.5		
Sample date:	24-JAN-18	Finding:	4.
Chemical:	TETRACHLOROETHYLENE	Report units:	UG/L
Dlr:	0.5		
Sample date:	24-JAN-18	Finding:	5.3
Chemical:	1,1-DICHLOROETHYLENE	Report units:	UG/L
Dlr:	0.5		
Sample date:	24-JAN-18	Finding:	0.64
Chemical:	CIS-1,2-DICHLOROETHYLENE	Report units:	UG/L
Dlr:	0.5		
Sample date:	24-JAN-18	Finding:	3.6
Chemical:	TRICHLOROETHYLENE	Report units:	UG/L
Dlr:	0.5		
Sample date:	17-JAN-18	Finding:	3.8
Chemical:	TETRACHLOROETHYLENE	Report units:	UG/L
Dlr:	0.5		
Sample date:	17-JAN-18	Finding:	5.1
Chemical:	1,1-DICHLOROETHYLENE	Report units:	UG/L
Dlr:	0.5		
Sample date:	17-JAN-18	Finding:	3.8
Chemical:	TRICHLOROETHYLENE	Report units:	UG/L
Dlr:	0.5		
Sample date:	17-JAN-18	Finding:	0.53
Chemical:	CIS-1,2-DICHLOROETHYLENE	Report units:	UG/L
Dlr:	0.5		
Sample date:	17-JAN-18	Finding:	0.72
Chemical:	CARBON TETRACHLORIDE	Report units:	UG/L
Dlr:	0.5		
Sample date:	10-JAN-18	Finding:	0.79
Chemical:	CARBON TETRACHLORIDE	Report units:	UG/L
Dlr:	0.5		
Sample date:	10-JAN-18	Finding:	6.8
Chemical:	TETRACHLOROETHYLENE	Report units:	UG/L
Dlr:	0.5		
Sample date:	10-JAN-18	Finding:	0.65
Chemical:	1,1-DICHLOROETHANE	Report units:	UG/L
Dlr:	0.5		
Sample date:	10-JAN-18	Finding:	9.9
Chemical:	1,1-DICHLOROETHYLENE	Report units:	UG/L
Dlr:	0.5		
Sample date:	10-JAN-18	Finding:	5.8
Chemical:	TRICHLOROETHYLENE	Report units:	UG/L
Dlr:	0.5		
Sample date:	10-JAN-18	Finding:	0.89
Chemical:	CIS-1,2-DICHLOROETHYLENE	Report units:	UG/L
Dlr:	0.5		

Sample date:	03-JAN-18	Finding:	6.
Chemical:	1,1-DICHLOROETHYLENE	Report units:	UG/L
Dlr:	0.5		
Sample date:	03-JAN-18	Finding:	4.2
Chemical:	TETRACHLOROETHYLENE	Report units:	UG/L
Dlr:	0.5		
Sample date:	03-JAN-18	Finding:	0.76
Chemical:	CARBON TETRACHLORIDE	Report units:	UG/L
Dlr:	0.5		
Sample date:	03-JAN-18	Finding:	9.5
Chemical:	CHROMIUM, HEXAVALENT	Report units:	UG/L
Dlr:	1.		
Sample date:	03-JAN-18	Finding:	4.
Chemical:	TRICHLOROETHYLENE	Report units:	UG/L
Dlr:	0.5		
Sample date:	03-JAN-18	Finding:	0.57
Chemical:	CIS-1,2-DICHLOROETHYLENE	Report units:	UG/L
Dlr:	0.5		
Sample date:	28-DEC-17	Finding:	0.73
Chemical:	CARBON TETRACHLORIDE	Report units:	UG/L
Dlr:	0.5		
Sample date:	28-DEC-17	Finding:	3.2
Chemical:	TRICHLOROETHYLENE	Report units:	UG/L
Dlr:	0.5		
Sample date:	28-DEC-17	Finding:	4.5
Chemical:	1,1-DICHLOROETHYLENE	Report units:	UG/L
Dlr:	0.5		
Sample date:	28-DEC-17	Finding:	3.8
Chemical:	TETRACHLOROETHYLENE	Report units:	UG/L
Dlr:	0.5		
Sample date:	20-DEC-17	Finding:	11.
Chemical:	TETRACHLOROETHYLENE	Report units:	UG/L
Dlr:	0.5		
Sample date:	20-DEC-17	Finding:	1.6
Chemical:	CIS-1,2-DICHLOROETHYLENE	Report units:	UG/L
Dlr:	0.5		
Sample date:	20-DEC-17	Finding:	9.
Chemical:	TRICHLOROETHYLENE	Report units:	UG/L
Dlr:	0.5		
Sample date:	20-DEC-17	Finding:	17.
Chemical:	1,1-DICHLOROETHYLENE	Report units:	UG/L
Dlr:	0.5		
Sample date:	20-DEC-17	Finding:	1.1
Chemical:	1,1-DICHLOROETHANE	Report units:	UG/L
Dlr:	0.5		
Sample date:	14-DEC-17	Finding:	9.9
Chemical:	CHROMIUM, HEXAVALENT	Report units:	UG/L

Dlr:	1.		
Sample date:	13-DEC-17	Finding:	4.3
Chemical:	TETRACHLOROETHYLENE	Report units:	UG/L
Dlr:	0.5		
Sample date:	13-DEC-17	Finding:	0.62
Chemical:	CIS-1,2-DICHLOROETHYLENE	Report units:	UG/L
Dlr:	0.5		
Sample date:	13-DEC-17	Finding:	3.8
Chemical:	TRICHLOROETHYLENE	Report units:	UG/L
Dlr:	0.5		
Sample date:	13-DEC-17	Finding:	5.4
Chemical:	1,1-DICHLOROETHYLENE	Report units:	UG/L
Dlr:	0.5		
Sample date:	13-DEC-17	Finding:	0.73
Chemical:	CARBON TETRACHLORIDE	Report units:	UG/L
Dlr:	0.5		
Sample date:	06-DEC-17	Finding:	0.91
Chemical:	CARBON TETRACHLORIDE	Report units:	UG/L
Dlr:	0.5		
Sample date:	06-DEC-17	Finding:	9.7
Chemical:	CHROMIUM, HEXAVALENT	Report units:	UG/L
Dlr:	1.		
Sample date:	06-DEC-17	Finding:	0.57
Chemical:	CIS-1,2-DICHLOROETHYLENE	Report units:	UG/L
Dlr:	0.5		
Sample date:	06-DEC-17	Finding:	4.1
Chemical:	TRICHLOROETHYLENE	Report units:	UG/L
Dlr:	0.5		
Sample date:	06-DEC-17	Finding:	5.4
Chemical:	1,1-DICHLOROETHYLENE	Report units:	UG/L
Dlr:	0.5		
Sample date:	06-DEC-17	Finding:	4.6
Chemical:	TETRACHLOROETHYLENE	Report units:	UG/L
Dlr:	0.5		
Sample date:	29-NOV-17	Finding:	0.51
Chemical:	CIS-1,2-DICHLOROETHYLENE	Report units:	UG/L
Dlr:	0.5		
Sample date:	29-NOV-17	Finding:	4.2
Chemical:	TRICHLOROETHYLENE	Report units:	UG/L
Dlr:	0.5		
Sample date:	29-NOV-17	Finding:	0.75
Chemical:	CARBON TETRACHLORIDE	Report units:	UG/L
Dlr:	0.5		
Sample date:	29-NOV-17	Finding:	4.6
Chemical:	TETRACHLOROETHYLENE	Report units:	UG/L
Dlr:	0.5		

Sample date:	29-NOV-17	Finding:	6.
Chemical:	1,1-DICHLOROETHYLENE	Report units:	UG/L
Dlr:	0.5		
Sample date:	21-NOV-17	Finding:	3.5
Chemical:	TETRACHLOROETHYLENE	Report units:	UG/L
Dlr:	0.5		
Sample date:	21-NOV-17	Finding:	4.8
Chemical:	1,1-DICHLOROETHYLENE	Report units:	UG/L
Dlr:	0.5		
Sample date:	21-NOV-17	Finding:	3.3
Chemical:	TRICHLOROETHYLENE	Report units:	UG/L
Dlr:	0.5		
Sample date:	21-NOV-17	Finding:	0.62
Chemical:	CARBON TETRACHLORIDE	Report units:	UG/L
Dlr:	0.5		
Sample date:	15-NOV-17	Finding:	0.67
Chemical:	CARBON TETRACHLORIDE	Report units:	UG/L
Dlr:	0.5		
Sample date:	15-NOV-17	Finding:	5.
Chemical:	1,1-DICHLOROETHYLENE	Report units:	UG/L
Dlr:	0.5		
Sample date:	15-NOV-17	Finding:	3.6
Chemical:	TRICHLOROETHYLENE	Report units:	UG/L
Dlr:	0.5		
Sample date:	15-NOV-17	Finding:	3.8
Chemical:	TETRACHLOROETHYLENE	Report units:	UG/L
Dlr:	0.5		
Sample date:	08-NOV-17	Finding:	0.57
Chemical:	CIS-1,2-DICHLOROETHYLENE	Report units:	UG/L
Dlr:	0.5		
Sample date:	08-NOV-17	Finding:	0.65
Chemical:	CARBON TETRACHLORIDE	Report units:	UG/L
Dlr:	0.5		
Sample date:	08-NOV-17	Finding:	4.8
Chemical:	TETRACHLOROETHYLENE	Report units:	UG/L
Dlr:	0.5		
Sample date:	08-NOV-17	Finding:	5.
Chemical:	1,1-DICHLOROETHYLENE	Report units:	UG/L
Dlr:	0.5		
Sample date:	08-NOV-17	Finding:	3.7
Chemical:	TRICHLOROETHYLENE	Report units:	UG/L
Dlr:	0.5		
Sample date:	06-NOV-17	Finding:	3.3
Chemical:	TRICHLOROETHYLENE	Report units:	UG/L
Dlr:	0.5		
Sample date:	06-NOV-17	Finding:	5.
Chemical:	1,1-DICHLOROETHYLENE	Report units:	UG/L

Dlr:	0.5		
Sample date:	06-NOV-17	Finding:	0.82
Chemical:	CARBON TETRACHLORIDE	Report units:	UG/L
Dlr:	0.5		
Sample date:	06-NOV-17	Finding:	2.8
Chemical:	NITRATE (AS N)	Report units:	MG/L
Dlr:	0.4		
Sample date:	06-NOV-17	Finding:	3.7
Chemical:	TETRACHLOROETHYLENE	Report units:	UG/L
Dlr:	0.5		
Sample date:	02-NOV-17	Finding:	8.6
Chemical:	TETRACHLOROETHYLENE	Report units:	UG/L
Dlr:	0.5		
Sample date:	02-NOV-17	Finding:	0.98
Chemical:	CIS-1,2-DICHLOROETHYLENE	Report units:	UG/L
Dlr:	0.5		
Sample date:	02-NOV-17	Finding:	7.2
Chemical:	TRICHLOROETHYLENE	Report units:	UG/L
Dlr:	0.5		
Sample date:	02-NOV-17	Finding:	9.6
Chemical:	CHROMIUM, HEXAVALENT	Report units:	UG/L
Dlr:	1.		
Sample date:	02-NOV-17	Finding:	0.8
Chemical:	1,1-DICHLOROETHANE	Report units:	UG/L
Dlr:	0.5		
Sample date:	02-NOV-17	Finding:	12.
Chemical:	1,1-DICHLOROETHYLENE	Report units:	UG/L
Dlr:	0.5		
Sample date:	25-OCT-17	Finding:	3.6
Chemical:	TRICHLOROETHYLENE	Report units:	UG/L
Dlr:	0.5		
Sample date:	25-OCT-17	Finding:	4.4
Chemical:	1,1-DICHLOROETHYLENE	Report units:	UG/L
Dlr:	0.5		
Sample date:	25-OCT-17	Finding:	4.1
Chemical:	TETRACHLOROETHYLENE	Report units:	UG/L
Dlr:	0.5		
Sample date:	25-OCT-17	Finding:	0.6
Chemical:	CARBON TETRACHLORIDE	Report units:	UG/L
Dlr:	0.5		
Sample date:	18-OCT-17	Finding:	3.6
Chemical:	TETRACHLOROETHYLENE	Report units:	UG/L
Dlr:	0.5		
Sample date:	18-OCT-17	Finding:	0.57
Chemical:	CARBON TETRACHLORIDE	Report units:	UG/L
Dlr:	0.5		

Sample date:	18-OCT-17	Finding:	3.2
Chemical:	TRICHLOROETHYLENE	Report units:	UG/L
Dlr:	0.5		
Sample date:	18-OCT-17	Finding:	4.1
Chemical:	1,1-DICHLOROETHYLENE	Report units:	UG/L
Dlr:	0.5		
Sample date:	11-OCT-17	Finding:	4.4
Chemical:	1,1-DICHLOROETHYLENE	Report units:	UG/L
Dlr:	0.5		
Sample date:	11-OCT-17	Finding:	4.
Chemical:	TETRACHLOROETHYLENE	Report units:	UG/L
Dlr:	0.5		
Sample date:	11-OCT-17	Finding:	0.6
Chemical:	CARBON TETRACHLORIDE	Report units:	UG/L
Dlr:	0.5		
Sample date:	11-OCT-17	Finding:	3.5
Chemical:	TRICHLOROETHYLENE	Report units:	UG/L
Dlr:	0.5		
Sample date:	04-OCT-17	Finding:	3.9
Chemical:	TRICHLOROETHYLENE	Report units:	UG/L
Dlr:	0.5		
Sample date:	04-OCT-17	Finding:	5.1
Chemical:	1,1-DICHLOROETHYLENE	Report units:	UG/L
Dlr:	0.5		
Sample date:	04-OCT-17	Finding:	4.4
Chemical:	TETRACHLOROETHYLENE	Report units:	UG/L
Dlr:	0.5		
Sample date:	04-OCT-17	Finding:	0.72
Chemical:	CARBON TETRACHLORIDE	Report units:	UG/L
Dlr:	0.5		
Sample date:	04-OCT-17	Finding:	0.59
Chemical:	CIS-1,2-DICHLOROETHYLENE	Report units:	UG/L
Dlr:	0.5		
Sample date:	27-SEP-17	Finding:	0.56
Chemical:	CIS-1,2-DICHLOROETHYLENE	Report units:	UG/L
Dlr:	0.5		
Sample date:	27-SEP-17	Finding:	4.4
Chemical:	TRICHLOROETHYLENE	Report units:	UG/L
Dlr:	0.5		
Sample date:	27-SEP-17	Finding:	0.86
Chemical:	CARBON TETRACHLORIDE	Report units:	UG/L
Dlr:	0.5		
Sample date:	27-SEP-17	Finding:	5.4
Chemical:	TETRACHLOROETHYLENE	Report units:	UG/L
Dlr:	0.5		
Sample date:	27-SEP-17	Finding:	5.9
Chemical:	1,1-DICHLOROETHYLENE	Report units:	UG/L

Dlr:	0.5		
Sample date:	20-SEP-17	Finding:	5.7
Chemical:	1,1-DICHLOROETHYLENE	Report units:	UG/L
Dlr:	0.5		
Sample date:	20-SEP-17	Finding:	4.3
Chemical:	TRICHLOROETHYLENE	Report units:	UG/L
Dlr:	0.5		
Sample date:	20-SEP-17	Finding:	0.53
Chemical:	CIS-1,2-DICHLOROETHYLENE	Report units:	UG/L
Dlr:	0.5		
Sample date:	20-SEP-17	Finding:	4.6
Chemical:	TETRACHLOROETHYLENE	Report units:	UG/L
Dlr:	0.5		
Sample date:	20-SEP-17	Finding:	0.73
Chemical:	CARBON TETRACHLORIDE	Report units:	UG/L
Dlr:	0.5		
Sample date:	14-SEP-17	Finding:	9.8
Chemical:	CHROMIUM, HEXAVALENT	Report units:	UG/L
Dlr:	1.		
Sample date:	13-SEP-17	Finding:	4.4
Chemical:	TETRACHLOROETHYLENE	Report units:	UG/L
Dlr:	0.5		
Sample date:	13-SEP-17	Finding:	5.1
Chemical:	1,1-DICHLOROETHYLENE	Report units:	UG/L
Dlr:	0.5		
Sample date:	13-SEP-17	Finding:	0.69
Chemical:	CARBON TETRACHLORIDE	Report units:	UG/L
Dlr:	0.5		
Sample date:	13-SEP-17	Finding:	3.9
Chemical:	TRICHLOROETHYLENE	Report units:	UG/L
Dlr:	0.5		
Sample date:	13-SEP-17	Finding:	0.56
Chemical:	CIS-1,2-DICHLOROETHYLENE	Report units:	UG/L
Dlr:	0.5		
Sample date:	06-SEP-17	Finding:	0.56
Chemical:	CIS-1,2-DICHLOROETHYLENE	Report units:	UG/L
Dlr:	0.5		
Sample date:	06-SEP-17	Finding:	3.4
Chemical:	TRICHLOROETHYLENE	Report units:	UG/L
Dlr:	0.5		
Sample date:	06-SEP-17	Finding:	5.
Chemical:	1,1-DICHLOROETHYLENE	Report units:	UG/L
Dlr:	0.5		
Sample date:	06-SEP-17	Finding:	4.6
Chemical:	TETRACHLOROETHYLENE	Report units:	UG/L
Dlr:	0.5		

Sample date:	30-AUG-17	Finding:	0.56
Chemical:	CARBON TETRACHLORIDE	Report units:	UG/L
Dlr:	0.5		
Sample date:	30-AUG-17	Finding:	3.3
Chemical:	TRICHLOROETHYLENE	Report units:	UG/L
Dlr:	0.5		
Sample date:	30-AUG-17	Finding:	4.8
Chemical:	1,1-DICHLOROETHYLENE	Report units:	UG/L
Dlr:	0.5		
Sample date:	30-AUG-17	Finding:	4.
Chemical:	TETRACHLOROETHYLENE	Report units:	UG/L
Dlr:	0.5		
Sample date:	23-AUG-17	Finding:	0.54
Chemical:	CARBON TETRACHLORIDE	Report units:	UG/L
Dlr:	0.5		
Sample date:	23-AUG-17	Finding:	4.2
Chemical:	TETRACHLOROETHYLENE	Report units:	UG/L
Dlr:	0.5		
Sample date:	23-AUG-17	Finding:	5.9
Chemical:	1,1-DICHLOROETHYLENE	Report units:	UG/L
Dlr:	0.5		
Sample date:	23-AUG-17	Finding:	4.
Chemical:	TRICHLOROETHYLENE	Report units:	UG/L
Dlr:	0.5		
Sample date:	23-AUG-17	Finding:	0.52
Chemical:	CIS-1,2-DICHLOROETHYLENE	Report units:	UG/L
Dlr:	0.5		
Sample date:	16-AUG-17	Finding:	400.
Chemical:	TOTAL DISSOLVED SOLIDS	Report units:	MG/L
Dlr:	0.		
Sample date:	16-AUG-17	Finding:	3.9
Chemical:	TRICHLOROETHYLENE	Report units:	UG/L
Dlr:	0.5		
Sample date:	16-AUG-17	Finding:	0.54
Chemical:	CARBON TETRACHLORIDE	Report units:	UG/L
Dlr:	0.5		
Sample date:	16-AUG-17	Finding:	4.5
Chemical:	TETRACHLOROETHYLENE	Report units:	UG/L
Dlr:	0.5		
Sample date:	16-AUG-17	Finding:	5.6
Chemical:	1,1-DICHLOROETHYLENE	Report units:	UG/L
Dlr:	0.5		
Sample date:	16-AUG-17	Finding:	3.9
Chemical:	TRICHLOROETHYLENE	Report units:	UG/L
Dlr:	0.5		
Sample date:	16-AUG-17	Finding:	0.54
Chemical:	CIS-1,2-DICHLOROETHYLENE	Report units:	UG/L

Dlr:	0.5		
Sample date:	16-AUG-17	Finding:	6.
Chemical:	1,1-DICHLOROETHYLENE	Report units:	UG/L
Dlr:	0.5		
Sample date:	16-AUG-17	Finding:	4.3
Chemical:	TETRACHLOROETHYLENE	Report units:	UG/L
Dlr:	0.5		
Sample date:	16-AUG-17	Finding:	0.56
Chemical:	CARBON TETRACHLORIDE	Report units:	UG/L
Dlr:	0.5		
Sample date:	16-AUG-17	Finding:	9.7
Chemical:	CHROMIUM, HEXAVALENT	Report units:	UG/L
Dlr:	1.		
Sample date:	16-AUG-17	Finding:	0.37
Chemical:	FLUORIDE (F) (NATURAL-SOURCE)	Report units:	MG/L
Dlr:	0.1		
Sample date:	16-AUG-17	Finding:	3.1
Chemical:	NITRATE (AS N)	Report units:	MG/L
Dlr:	0.4		
Sample date:	09-AUG-17	Finding:	15.
Chemical:	1,1-DICHLOROETHYLENE	Report units:	UG/L
Dlr:	0.5		
Sample date:	09-AUG-17	Finding:	8.2
Chemical:	TRICHLOROETHYLENE	Report units:	UG/L
Dlr:	0.5		
Sample date:	09-AUG-17	Finding:	1.3
Chemical:	CIS-1,2-DICHLOROETHYLENE	Report units:	UG/L
Dlr:	0.5		
Sample date:	09-AUG-17	Finding:	0.96
Chemical:	1,1-DICHLOROETHANE	Report units:	UG/L
Dlr:	0.5		
Sample date:	09-AUG-17	Finding:	10.
Chemical:	TETRACHLOROETHYLENE	Report units:	UG/L
Dlr:	0.5		
Sample date:	02-AUG-17	Finding:	0.55
Chemical:	CIS-1,2-DICHLOROETHYLENE	Report units:	UG/L
Dlr:	0.5		
Sample date:	02-AUG-17	Finding:	4.2
Chemical:	TRICHLOROETHYLENE	Report units:	UG/L
Dlr:	0.5		
Sample date:	02-AUG-17	Finding:	5.8
Chemical:	1,1-DICHLOROETHYLENE	Report units:	UG/L
Dlr:	0.5		
Sample date:	02-AUG-17	Finding:	4.7
Chemical:	TETRACHLOROETHYLENE	Report units:	UG/L
Dlr:	0.5		

Sample date:	02-AUG-17	Finding:	0.64
Chemical:	CARBON TETRACHLORIDE	Report units:	UG/L
Dlr:	0.5		
Sample date:	26-JUL-17	Finding:	8.1
Chemical:	TETRACHLOROETHYLENE	Report units:	UG/L
Dlr:	0.5		
Sample date:	26-JUL-17	Finding:	11.
Chemical:	1,1-DICHLOROETHYLENE	Report units:	UG/L
Dlr:	0.5		
Sample date:	26-JUL-17	Finding:	6.4
Chemical:	TRICHLOROETHYLENE	Report units:	UG/L
Dlr:	0.5		
Sample date:	26-JUL-17	Finding:	0.92
Chemical:	CIS-1,2-DICHLOROETHYLENE	Report units:	UG/L
Dlr:	0.5		
Sample date:	26-JUL-17	Finding:	0.72
Chemical:	1,1-DICHLOROETHANE	Report units:	UG/L
Dlr:	0.5		
Sample date:	19-JUL-17	Finding:	3.8
Chemical:	TRICHLOROETHYLENE	Report units:	UG/L
Dlr:	0.5		
Sample date:	19-JUL-17	Finding:	5.7
Chemical:	1,1-DICHLOROETHYLENE	Report units:	UG/L
Dlr:	0.5		
Sample date:	19-JUL-17	Finding:	0.52
Chemical:	CARBON TETRACHLORIDE	Report units:	UG/L
Dlr:	0.5		
Sample date:	19-JUL-17	Finding:	4.4
Chemical:	TETRACHLOROETHYLENE	Report units:	UG/L
Dlr:	0.5		
Sample date:	12-JUL-17	Finding:	0.52
Chemical:	CIS-1,2-DICHLOROETHYLENE	Report units:	UG/L
Dlr:	0.5		
Sample date:	12-JUL-17	Finding:	5.2
Chemical:	TETRACHLOROETHYLENE	Report units:	UG/L
Dlr:	0.5		
Sample date:	12-JUL-17	Finding:	5.8
Chemical:	1,1-DICHLOROETHYLENE	Report units:	UG/L
Dlr:	0.5		
Sample date:	12-JUL-17	Finding:	4.2
Chemical:	TRICHLOROETHYLENE	Report units:	UG/L
Dlr:	0.5		
Sample date:	12-JUL-17	Finding:	0.61
Chemical:	CARBON TETRACHLORIDE	Report units:	UG/L
Dlr:	0.5		
Sample date:	05-JUL-17	Finding:	6.
Chemical:	1,1-DICHLOROETHYLENE	Report units:	UG/L

Dlr:	0.5		
Sample date:	05-JUL-17	Finding:	4.1
Chemical:	TRICHLOROETHYLENE	Report units:	UG/L
Dlr:	0.5		
Sample date:	05-JUL-17	Finding:	0.54
Chemical:	CIS-1,2-DICHLOROETHYLENE	Report units:	UG/L
Dlr:	0.5		
Sample date:	05-JUL-17	Finding:	4.7
Chemical:	TETRACHLOROETHYLENE	Report units:	UG/L
Dlr:	0.5		
Sample date:	05-JUL-17	Finding:	0.59
Chemical:	CARBON TETRACHLORIDE	Report units:	UG/L
Dlr:	0.5		
Sample date:	28-JUN-17	Finding:	0.57
Chemical:	CARBON TETRACHLORIDE	Report units:	UG/L
Dlr:	0.5		
Sample date:	28-JUN-17	Finding:	0.66
Chemical:	CIS-1,2-DICHLOROETHYLENE	Report units:	UG/L
Dlr:	0.5		
Sample date:	28-JUN-17	Finding:	3.7
Chemical:	TRICHLOROETHYLENE	Report units:	UG/L
Dlr:	0.5		
Sample date:	28-JUN-17	Finding:	5.5
Chemical:	1,1-DICHLOROETHYLENE	Report units:	UG/L
Dlr:	0.5		
Sample date:	28-JUN-17	Finding:	4.3
Chemical:	TETRACHLOROETHYLENE	Report units:	UG/L
Dlr:	0.5		
Sample date:	21-JUN-17	Finding:	0.67
Chemical:	CIS-1,2-DICHLOROETHYLENE	Report units:	UG/L
Dlr:	0.5		
Sample date:	21-JUN-17	Finding:	4.
Chemical:	TRICHLOROETHYLENE	Report units:	UG/L
Dlr:	0.5		
Sample date:	21-JUN-17	Finding:	6.5
Chemical:	1,1-DICHLOROETHYLENE	Report units:	UG/L
Dlr:	0.5		
Sample date:	21-JUN-17	Finding:	4.9
Chemical:	TETRACHLOROETHYLENE	Report units:	UG/L
Dlr:	0.5		
Sample date:	21-JUN-17	Finding:	0.82
Chemical:	CARBON TETRACHLORIDE	Report units:	UG/L
Dlr:	0.5		
Sample date:	15-JUN-17	Finding:	9.3
Chemical:	CHROMIUM, HEXAVALENT	Report units:	UG/L
Dlr:	1.		

Sample date:	14-JUN-17	Finding:	0.84
Chemical:	CIS-1,2-DICHLOROETHYLENE	Report units:	UG/L
Dlr:	0.5		
Sample date:	14-JUN-17	Finding:	4.7
Chemical:	TRICHLOROETHYLENE	Report units:	UG/L
Dlr:	0.5		
Sample date:	14-JUN-17	Finding:	8.
Chemical:	1,1-DICHLOROETHYLENE	Report units:	UG/L
Dlr:	0.5		
Sample date:	14-JUN-17	Finding:	6.2
Chemical:	TETRACHLOROETHYLENE	Report units:	UG/L
Dlr:	0.5		
Sample date:	14-JUN-17	Finding:	0.89
Chemical:	CARBON TETRACHLORIDE	Report units:	UG/L
Dlr:	0.5		
Sample date:	07-JUN-17	Finding:	0.78
Chemical:	CARBON TETRACHLORIDE	Report units:	UG/L
Dlr:	0.5		
Sample date:	07-JUN-17	Finding:	0.88
Chemical:	CIS-1,2-DICHLOROETHYLENE	Report units:	UG/L
Dlr:	0.5		
Sample date:	07-JUN-17	Finding:	4.9
Chemical:	TRICHLOROETHYLENE	Report units:	UG/L
Dlr:	0.5		
Sample date:	07-JUN-17	Finding:	7.
Chemical:	1,1-DICHLOROETHYLENE	Report units:	UG/L
Dlr:	0.5		
Sample date:	07-JUN-17	Finding:	5.7
Chemical:	TETRACHLOROETHYLENE	Report units:	UG/L
Dlr:	0.5		
Sample date:	31-MAY-17	Finding:	7.8
Chemical:	TRICHLOROETHYLENE	Report units:	UG/L
Dlr:	0.5		
Sample date:	31-MAY-17	Finding:	1.4
Chemical:	CIS-1,2-DICHLOROETHYLENE	Report units:	UG/L
Dlr:	0.5		
Sample date:	31-MAY-17	Finding:	15.
Chemical:	1,1-DICHLOROETHYLENE	Report units:	UG/L
Dlr:	0.5		
Sample date:	31-MAY-17	Finding:	0.91
Chemical:	1,1-DICHLOROETHANE	Report units:	UG/L
Dlr:	0.5		
Sample date:	31-MAY-17	Finding:	10.
Chemical:	TETRACHLOROETHYLENE	Report units:	UG/L
Dlr:	0.5		
Sample date:	24-MAY-17	Finding:	0.53
Chemical:	CARBON TETRACHLORIDE	Report units:	UG/L

Dlr:	0.5		
Sample date:	24-MAY-17	Finding:	4.5
Chemical:	TETRACHLOROETHYLENE	Report units:	UG/L
Dlr:	0.5		
Sample date:	24-MAY-17	Finding:	0.53
Chemical:	CIS-1,2-DICHLOROETHYLENE	Report units:	UG/L
Dlr:	0.5		
Sample date:	24-MAY-17	Finding:	3.6
Chemical:	TRICHLOROETHYLENE	Report units:	UG/L
Dlr:	0.5		
Sample date:	24-MAY-17	Finding:	5.3
Chemical:	1,1-DICHLOROETHYLENE	Report units:	UG/L
Dlr:	0.5		
Sample date:	17-MAY-17	Finding:	4.4
Chemical:	TETRACHLOROETHYLENE	Report units:	UG/L
Dlr:	0.5		
Sample date:	17-MAY-17	Finding:	5.4
Chemical:	1,1-DICHLOROETHYLENE	Report units:	UG/L
Dlr:	0.5		
Sample date:	17-MAY-17	Finding:	3.6
Chemical:	TRICHLOROETHYLENE	Report units:	UG/L
Dlr:	0.5		
Sample date:	17-MAY-17	Finding:	0.53
Chemical:	CIS-1,2-DICHLOROETHYLENE	Report units:	UG/L
Dlr:	0.5		
Sample date:	10-MAY-17	Finding:	0.86
Chemical:	CIS-1,2-DICHLOROETHYLENE	Report units:	UG/L
Dlr:	0.5		
Sample date:	10-MAY-17	Finding:	9.1
Chemical:	1,1-DICHLOROETHYLENE	Report units:	UG/L
Dlr:	0.5		
Sample date:	10-MAY-17	Finding:	0.55
Chemical:	1,1-DICHLOROETHANE	Report units:	UG/L
Dlr:	0.5		
Sample date:	10-MAY-17	Finding:	6.3
Chemical:	TETRACHLOROETHYLENE	Report units:	UG/L
Dlr:	0.5		
Sample date:	10-MAY-17	Finding:	0.76
Chemical:	CARBON TETRACHLORIDE	Report units:	UG/L
Dlr:	0.5		
Sample date:	10-MAY-17	Finding:	1.6
Chemical:	CIS-1,2-DICHLOROETHYLENE	Report units:	UG/L
Dlr:	0.5		
Sample date:	10-MAY-17	Finding:	8.6
Chemical:	TRICHLOROETHYLENE	Report units:	UG/L
Dlr:	0.5		

Sample date:	10-MAY-17	Finding:	17.
Chemical:	1,1-DICHLOROETHYLENE	Report units:	UG/L
Dlr:	0.5		
Sample date:	10-MAY-17	Finding:	1.1
Chemical:	1,1-DICHLOROETHANE	Report units:	UG/L
Dlr:	0.5		
Sample date:	10-MAY-17	Finding:	10.
Chemical:	TETRACHLOROETHYLENE	Report units:	UG/L
Dlr:	0.5		
Sample date:	10-MAY-17	Finding:	4.9
Chemical:	NITRATE (AS N)	Report units:	MG/L
Dlr:	0.4		
Sample date:	10-MAY-17	Finding:	5.2
Chemical:	TRICHLOROETHYLENE	Report units:	UG/L
Dlr:	0.5		
Sample date:	02-MAY-17	Finding:	4.6
Chemical:	TRICHLOROETHYLENE	Report units:	UG/L
Dlr:	0.5		
Sample date:	02-MAY-17	Finding:	8.1
Chemical:	1,1-DICHLOROETHYLENE	Report units:	UG/L
Dlr:	0.5		
Sample date:	02-MAY-17	Finding:	5.6
Chemical:	TETRACHLOROETHYLENE	Report units:	UG/L
Dlr:	0.5		
Sample date:	02-MAY-17	Finding:	0.67
Chemical:	CARBON TETRACHLORIDE	Report units:	UG/L
Dlr:	0.5		
Sample date:	02-MAY-17	Finding:	0.8
Chemical:	CIS-1,2-DICHLOROETHYLENE	Report units:	UG/L
Dlr:	0.5		
Sample date:	26-APR-17	Finding:	5.7
Chemical:	TETRACHLOROETHYLENE	Report units:	UG/L
Dlr:	0.5		
Sample date:	26-APR-17	Finding:	8.4
Chemical:	1,1-DICHLOROETHYLENE	Report units:	UG/L
Dlr:	0.5		
Sample date:	26-APR-17	Finding:	4.8
Chemical:	TRICHLOROETHYLENE	Report units:	UG/L
Dlr:	0.5		
Sample date:	26-APR-17	Finding:	0.67
Chemical:	CIS-1,2-DICHLOROETHYLENE	Report units:	UG/L
Dlr:	0.5		
Sample date:	26-APR-17	Finding:	0.69
Chemical:	CARBON TETRACHLORIDE	Report units:	UG/L
Dlr:	0.5		
Sample date:	19-APR-17	Finding:	3.6
Chemical:	TRICHLOROETHYLENE	Report units:	UG/L

Dlr:	0.5		
Sample date:	19-APR-17	Finding:	0.7
Chemical:	CARBON TETRACHLORIDE	Report units:	UG/L
Dlr:	0.5		
Sample date:	19-APR-17	Finding:	4.2
Chemical:	TETRACHLOROETHYLENE	Report units:	UG/L
Dlr:	0.5		
Sample date:	19-APR-17	Finding:	5.4
Chemical:	1,1-DICHLOROETHYLENE	Report units:	UG/L
Dlr:	0.5		
Sample date:	19-APR-17	Finding:	0.58
Chemical:	CIS-1,2-DICHLOROETHYLENE	Report units:	UG/L
Dlr:	0.5		
Sample date:	12-APR-17	Finding:	4.8
Chemical:	TRICHLOROETHYLENE	Report units:	UG/L
Dlr:	0.5		
Sample date:	12-APR-17	Finding:	8.3
Chemical:	1,1-DICHLOROETHYLENE	Report units:	UG/L
Dlr:	0.5		
Sample date:	12-APR-17	Finding:	5.3
Chemical:	TETRACHLOROETHYLENE	Report units:	UG/L
Dlr:	0.5		
Sample date:	12-APR-17	Finding:	0.7
Chemical:	CARBON TETRACHLORIDE	Report units:	UG/L
Dlr:	0.5		
Sample date:	12-APR-17	Finding:	0.8
Chemical:	CIS-1,2-DICHLOROETHYLENE	Report units:	UG/L
Dlr:	0.5		
Sample date:	05-APR-17	Finding:	5.
Chemical:	TRICHLOROETHYLENE	Report units:	UG/L
Dlr:	0.5		
Sample date:	05-APR-17	Finding:	9.1
Chemical:	1,1-DICHLOROETHYLENE	Report units:	UG/L
Dlr:	0.5		
Sample date:	05-APR-17	Finding:	0.55
Chemical:	1,1-DICHLOROETHANE	Report units:	UG/L
Dlr:	0.5		
Sample date:	05-APR-17	Finding:	5.7
Chemical:	TETRACHLOROETHYLENE	Report units:	UG/L
Dlr:	0.5		
Sample date:	05-APR-17	Finding:	0.58
Chemical:	CARBON TETRACHLORIDE	Report units:	UG/L
Dlr:	0.5		
Sample date:	05-APR-17	Finding:	0.86
Chemical:	CIS-1,2-DICHLOROETHYLENE	Report units:	UG/L
Dlr:	0.5		

Sample date:	29-MAR-17	Finding:	5.5
Chemical:	TRICHLOROETHYLENE	Report units:	UG/L
Dlr:	0.5		
Sample date:	29-MAR-17	Finding:	12.
Chemical:	1,1-DICHLOROETHYLENE	Report units:	UG/L
Dlr:	0.5		
Sample date:	29-MAR-17	Finding:	0.76
Chemical:	1,1-DICHLOROETHANE	Report units:	UG/L
Dlr:	0.5		
Sample date:	29-MAR-17	Finding:	6.1
Chemical:	TETRACHLOROETHYLENE	Report units:	UG/L
Dlr:	0.5		
Sample date:	29-MAR-17	Finding:	1.1
Chemical:	CIS-1,2-DICHLOROETHYLENE	Report units:	UG/L
Dlr:	0.5		
Sample date:	22-MAR-17	Finding:	9.1
Chemical:	TETRACHLOROETHYLENE	Report units:	UG/L
Dlr:	0.5		
Sample date:	22-MAR-17	Finding:	1.1
Chemical:	1,1-DICHLOROETHANE	Report units:	UG/L
Dlr:	0.5		
Sample date:	22-MAR-17	Finding:	16.
Chemical:	1,1-DICHLOROETHYLENE	Report units:	UG/L
Dlr:	0.5		
Sample date:	22-MAR-17	Finding:	8.
Chemical:	TRICHLOROETHYLENE	Report units:	UG/L
Dlr:	0.5		
Sample date:	22-MAR-17	Finding:	1.5
Chemical:	CIS-1,2-DICHLOROETHYLENE	Report units:	UG/L
Dlr:	0.5		
Sample date:	15-MAR-17	Finding:	1.4
Chemical:	CIS-1,2-DICHLOROETHYLENE	Report units:	UG/L
Dlr:	0.5		
Sample date:	15-MAR-17	Finding:	8.7
Chemical:	TRICHLOROETHYLENE	Report units:	UG/L
Dlr:	0.5		
Sample date:	15-MAR-17	Finding:	18.
Chemical:	1,1-DICHLOROETHYLENE	Report units:	UG/L
Dlr:	0.5		
Sample date:	15-MAR-17	Finding:	12.
Chemical:	TETRACHLOROETHYLENE	Report units:	UG/L
Dlr:	0.5		
Sample date:	15-MAR-17	Finding:	1.1
Chemical:	1,1-DICHLOROETHANE	Report units:	UG/L
Dlr:	0.5		
Sample date:	09-MAR-17	Finding:	7.9
Chemical:	CHROMIUM, HEXAVALENT	Report units:	UG/L

Dlr:	1.		
Sample date:	09-MAR-17	Finding:	1.3
Chemical:	1,4-DIOXANE	Report units:	UG/L
Dlr:	1.		
Sample date:	08-MAR-17	Finding:	12.
Chemical:	TETRACHLOROETHYLENE	Report units:	UG/L
Dlr:	0.5		
Sample date:	08-MAR-17	Finding:	1.4
Chemical:	CIS-1,2-DICHLOROETHYLENE	Report units:	UG/L
Dlr:	0.5		
Sample date:	08-MAR-17	Finding:	8.6
Chemical:	TRICHLOROETHYLENE	Report units:	UG/L
Dlr:	0.5		
Sample date:	08-MAR-17	Finding:	17.
Chemical:	1,1-DICHLOROETHYLENE	Report units:	UG/L
Dlr:	0.5		
Sample date:	08-MAR-17	Finding:	1.1
Chemical:	1,1-DICHLOROETHANE	Report units:	UG/L
Dlr:	0.5		
Sample date:	02-MAR-17	Finding:	14.
Chemical:	TETRACHLOROETHYLENE	Report units:	UG/L
Dlr:	0.5		
Sample date:	02-MAR-17	Finding:	1.3
Chemical:	1,1-DICHLOROETHANE	Report units:	UG/L
Dlr:	0.5		
Sample date:	02-MAR-17	Finding:	2.
Chemical:	CIS-1,2-DICHLOROETHYLENE	Report units:	UG/L
Dlr:	0.5		
Sample date:	02-MAR-17	Finding:	10.
Chemical:	TRICHLOROETHYLENE	Report units:	UG/L
Dlr:	0.5		
Sample date:	02-MAR-17	Finding:	23.
Chemical:	TRANS-1,2-DICHLOROETHYLENE	Report units:	UG/L
Dlr:	0.5		
Sample date:	02-MAR-17	Finding:	23.
Chemical:	1,1-DICHLOROETHYLENE	Report units:	UG/L
Dlr:	0.5		
Sample date:	22-FEB-17	Finding:	1.6
Chemical:	1,1-DICHLOROETHANE	Report units:	UG/L
Dlr:	0.5		
Sample date:	22-FEB-17	Finding:	27.
Chemical:	1,1-DICHLOROETHYLENE	Report units:	UG/L
Dlr:	0.5		
Sample date:	22-FEB-17	Finding:	13.
Chemical:	TRICHLOROETHYLENE	Report units:	UG/L
Dlr:	0.5		

Sample date:	22-FEB-17	Finding:	2.3
Chemical:	CIS-1,2-DICHLOROETHYLENE	Report units:	UG/L
Dlr:	0.5		
Sample date:	22-FEB-17	Finding:	14.
Chemical:	TETRACHLOROETHYLENE	Report units:	UG/L
Dlr:	0.5		
Sample date:	15-FEB-17	Finding:	1.8
Chemical:	CIS-1,2-DICHLOROETHYLENE	Report units:	UG/L
Dlr:	0.5		
Sample date:	15-FEB-17	Finding:	9.6
Chemical:	TRICHLOROETHYLENE	Report units:	UG/L
Dlr:	0.5		
Sample date:	15-FEB-17	Finding:	21.
Chemical:	1,1-DICHLOROETHYLENE	Report units:	UG/L
Dlr:	0.5		
Sample date:	15-FEB-17	Finding:	1.3
Chemical:	1,1-DICHLOROETHANE	Report units:	UG/L
Dlr:	0.5		
Sample date:	15-FEB-17	Finding:	13.
Chemical:	TETRACHLOROETHYLENE	Report units:	UG/L
Dlr:	0.5		
Sample date:	08-FEB-17	Finding:	2.
Chemical:	CIS-1,2-DICHLOROETHYLENE	Report units:	UG/L
Dlr:	0.5		
Sample date:	08-FEB-17	Finding:	10.
Chemical:	TRICHLOROETHYLENE	Report units:	UG/L
Dlr:	0.5		
Sample date:	08-FEB-17	Finding:	14.
Chemical:	TETRACHLOROETHYLENE	Report units:	UG/L
Dlr:	0.5		
Sample date:	08-FEB-17	Finding:	1.5
Chemical:	1,1-DICHLOROETHANE	Report units:	UG/L
Dlr:	0.5		
Sample date:	08-FEB-17	Finding:	23.
Chemical:	1,1-DICHLOROETHYLENE	Report units:	UG/L
Dlr:	0.5		
Sample date:	08-FEB-17	Finding:	2.2
Chemical:	CIS-1,2-DICHLOROETHYLENE	Report units:	UG/L
Dlr:	0.5		
Sample date:	08-FEB-17	Finding:	11.
Chemical:	TRICHLOROETHYLENE	Report units:	UG/L
Dlr:	0.5		
Sample date:	08-FEB-17	Finding:	23.
Chemical:	1,1-DICHLOROETHYLENE	Report units:	UG/L
Dlr:	0.5		
Sample date:	08-FEB-17	Finding:	1.4
Chemical:	1,1-DICHLOROETHANE	Report units:	UG/L

Dlr:	0.5		
Sample date:	08-FEB-17	Finding:	5.1
Chemical:	NITRATE (AS N)	Report units:	MG/L
Dlr:	0.4		
Sample date:	08-FEB-17	Finding:	14.
Chemical:	TETRACHLOROETHYLENE	Report units:	UG/L
Dlr:	0.5		
Sample date:	02-FEB-17	Finding:	2.1
Chemical:	CIS-1,2-DICHLOROETHYLENE	Report units:	UG/L
Dlr:	0.5		
Sample date:	02-FEB-17	Finding:	10.
Chemical:	TRICHLOROETHYLENE	Report units:	UG/L
Dlr:	0.5		
Sample date:	02-FEB-17	Finding:	23.
Chemical:	1,1-DICHLOROETHYLENE	Report units:	UG/L
Dlr:	0.5		
Sample date:	02-FEB-17	Finding:	1.5
Chemical:	1,1-DICHLOROETHANE	Report units:	UG/L
Dlr:	0.5		
Sample date:	02-FEB-17	Finding:	14.
Chemical:	TETRACHLOROETHYLENE	Report units:	UG/L
Dlr:	0.5		
Sample date:	25-JAN-17	Finding:	17.
Chemical:	1,1-DICHLOROETHYLENE	Report units:	UG/L
Dlr:	0.5		
Sample date:	25-JAN-17	Finding:	8.6
Chemical:	TRICHLOROETHYLENE	Report units:	UG/L
Dlr:	0.5		
Sample date:	25-JAN-17	Finding:	1.1
Chemical:	1,1-DICHLOROETHANE	Report units:	UG/L
Dlr:	0.5		
Sample date:	25-JAN-17	Finding:	12.
Chemical:	TETRACHLOROETHYLENE	Report units:	UG/L
Dlr:	0.5		
Sample date:	25-JAN-17	Finding:	1.6
Chemical:	CIS-1,2-DICHLOROETHYLENE	Report units:	UG/L
Dlr:	0.5		
Sample date:	18-JAN-17	Finding:	1.2
Chemical:	1,1-DICHLOROETHANE	Report units:	UG/L
Dlr:	0.5		
Sample date:	18-JAN-17	Finding:	13.
Chemical:	TETRACHLOROETHYLENE	Report units:	UG/L
Dlr:	0.5		
Sample date:	18-JAN-17	Finding:	23.
Chemical:	1,1-DICHLOROETHYLENE	Report units:	UG/L
Dlr:	0.5		

Sample date:	18-JAN-17	Finding:	1.5
Chemical:	CIS-1,2-DICHLOROETHYLENE	Report units:	UG/L
Dlr:	0.5		
Sample date:	18-JAN-17	Finding:	8.7
Chemical:	TRICHLOROETHYLENE	Report units:	UG/L
Dlr:	0.5		
Sample date:	11-JAN-17	Finding:	9.9
Chemical:	TRICHLOROETHYLENE	Report units:	UG/L
Dlr:	0.5		
Sample date:	11-JAN-17	Finding:	25.
Chemical:	1,1-DICHLOROETHYLENE	Report units:	UG/L
Dlr:	0.5		
Sample date:	11-JAN-17	Finding:	14.
Chemical:	TETRACHLOROETHYLENE	Report units:	UG/L
Dlr:	0.5		
Sample date:	11-JAN-17	Finding:	1.4
Chemical:	1,1-DICHLOROETHANE	Report units:	UG/L
Dlr:	0.5		
Sample date:	11-JAN-17	Finding:	1.9
Chemical:	CIS-1,2-DICHLOROETHYLENE	Report units:	UG/L
Dlr:	0.5		
Sample date:	14-DEC-16	Finding:	0.71
Chemical:	1,1-DICHLOROETHANE	Report units:	UG/L
Dlr:	0.5		
Sample date:	14-DEC-16	Finding:	6.9
Chemical:	TETRACHLOROETHYLENE	Report units:	UG/L
Dlr:	0.5		
Sample date:	14-DEC-16	Finding:	0.55
Chemical:	CARBON TETRACHLORIDE	Report units:	UG/L
Dlr:	0.5		
Sample date:	14-DEC-16	Finding:	1.1
Chemical:	CIS-1,2-DICHLOROETHYLENE	Report units:	UG/L
Dlr:	0.5		
Sample date:	14-DEC-16	Finding:	6.5
Chemical:	TRICHLOROETHYLENE	Report units:	UG/L
Dlr:	0.5		
Sample date:	14-DEC-16	Finding:	10.
Chemical:	1,1-DICHLOROETHYLENE	Report units:	UG/L
Dlr:	0.5		
Sample date:	06-DEC-16	Finding:	1.2
Chemical:	CIS-1,2-DICHLOROETHYLENE	Report units:	UG/L
Dlr:	0.5		
Sample date:	06-DEC-16	Finding:	12.
Chemical:	1,1-DICHLOROETHYLENE	Report units:	UG/L
Dlr:	0.5		
Sample date:	06-DEC-16	Finding:	0.76
Chemical:	1,1-DICHLOROETHANE	Report units:	UG/L

Dlr:	0.5		
Sample date:	06-DEC-16	Finding:	8.
Chemical:	TETRACHLOROETHYLENE	Report units:	UG/L
Dlr:	0.5		
Sample date:	06-DEC-16	Finding:	7.
Chemical:	TRICHLOROETHYLENE	Report units:	UG/L
Dlr:	0.5		
Sample date:	30-NOV-16	Finding:	1.1
Chemical:	1,4-DIOXANE	Report units:	UG/L
Dlr:	1.		
Sample date:	30-NOV-16	Finding:	8.
Chemical:	TRICHLOROETHYLENE	Report units:	UG/L
Dlr:	0.5		
Sample date:	30-NOV-16	Finding:	14.
Chemical:	1,1-DICHLOROETHYLENE	Report units:	UG/L
Dlr:	0.5		
Sample date:	30-NOV-16	Finding:	0.99
Chemical:	1,1-DICHLOROETHANE	Report units:	UG/L
Dlr:	0.5		
Sample date:	30-NOV-16	Finding:	9.2
Chemical:	TETRACHLOROETHYLENE	Report units:	UG/L
Dlr:	0.5		
Sample date:	30-NOV-16	Finding:	1.4
Chemical:	CIS-1,2-DICHLOROETHYLENE	Report units:	UG/L
Dlr:	0.5		
Sample date:	30-NOV-16	Finding:	8.6
Chemical:	CHROMIUM, HEXAVALENT	Report units:	UG/L
Dlr:	1.		
Sample date:	22-NOV-16	Finding:	8.2
Chemical:	TETRACHLOROETHYLENE	Report units:	UG/L
Dlr:	0.5		
Sample date:	22-NOV-16	Finding:	1.1
Chemical:	1,1-DICHLOROETHANE	Report units:	UG/L
Dlr:	0.5		
Sample date:	22-NOV-16	Finding:	13.
Chemical:	1,1-DICHLOROETHYLENE	Report units:	UG/L
Dlr:	0.5		
Sample date:	22-NOV-16	Finding:	6.5
Chemical:	TRICHLOROETHYLENE	Report units:	UG/L
Dlr:	0.5		
Sample date:	22-NOV-16	Finding:	1.8
Chemical:	CIS-1,2-DICHLOROETHYLENE	Report units:	UG/L
Dlr:	0.5		
Sample date:	16-NOV-16	Finding:	4.3
Chemical:	TETRACHLOROETHYLENE	Report units:	UG/L
Dlr:	0.5		

Sample date:	16-NOV-16	Finding:	5.8
Chemical:	1,1-DICHLOROETHYLENE	Report units:	UG/L
Dlr:	0.5		
Sample date:	16-NOV-16	Finding:	3.6
Chemical:	TRICHLOROETHYLENE	Report units:	UG/L
Dlr:	0.5		
Sample date:	16-NOV-16	Finding:	0.76
Chemical:	CIS-1,2-DICHLOROETHYLENE	Report units:	UG/L
Dlr:	0.5		
Sample date:	16-NOV-16	Finding:	0.57
Chemical:	CARBON TETRACHLORIDE	Report units:	UG/L
Dlr:	0.5		
Sample date:	09-NOV-16	Finding:	5.1
Chemical:	TRICHLOROETHYLENE	Report units:	UG/L
Dlr:	0.5		
Sample date:	09-NOV-16	Finding:	8.1
Chemical:	1,1-DICHLOROETHYLENE	Report units:	UG/L
Dlr:	0.5		
Sample date:	09-NOV-16	Finding:	0.55
Chemical:	1,1-DICHLOROETHANE	Report units:	UG/L
Dlr:	0.5		
Sample date:	09-NOV-16	Finding:	6.
Chemical:	TETRACHLOROETHYLENE	Report units:	UG/L
Dlr:	0.5		
Sample date:	09-NOV-16	Finding:	0.64
Chemical:	CARBON TETRACHLORIDE	Report units:	UG/L
Dlr:	0.5		
Sample date:	09-NOV-16	Finding:	0.87
Chemical:	CIS-1,2-DICHLOROETHYLENE	Report units:	UG/L
Dlr:	0.5		
Sample date:	09-NOV-16	Finding:	5.
Chemical:	TRICHLOROETHYLENE	Report units:	UG/L
Dlr:	0.5		
Sample date:	09-NOV-16	Finding:	8.9
Chemical:	1,1-DICHLOROETHYLENE	Report units:	UG/L
Dlr:	0.5		
Sample date:	09-NOV-16	Finding:	0.56
Chemical:	1,1-DICHLOROETHANE	Report units:	UG/L
Dlr:	0.5		
Sample date:	09-NOV-16	Finding:	5.6
Chemical:	TETRACHLOROETHYLENE	Report units:	UG/L
Dlr:	0.5		
Sample date:	09-NOV-16	Finding:	0.6
Chemical:	CARBON TETRACHLORIDE	Report units:	UG/L
Dlr:	0.5		
Sample date:	09-NOV-16	Finding:	3.2
Chemical:	NITRATE (AS N)	Report units:	MG/L

Dlr:	0.4		
Sample date:	09-NOV-16	Finding:	0.96
Chemical:	CIS-1,2-DICHLOROETHYLENE	Report units:	UG/L
Dlr:	0.5		
Sample date:	01-NOV-16	Finding:	6.1
Chemical:	TRICHLOROETHYLENE	Report units:	UG/L
Dlr:	0.5		
Sample date:	01-NOV-16	Finding:	11.
Chemical:	1,1-DICHLOROETHYLENE	Report units:	UG/L
Dlr:	0.5		
Sample date:	01-NOV-16	Finding:	0.67
Chemical:	1,1-DICHLOROETHANE	Report units:	UG/L
Dlr:	0.5		
Sample date:	01-NOV-16	Finding:	7.8
Chemical:	TETRACHLOROETHYLENE	Report units:	UG/L
Dlr:	0.5		
Sample date:	01-NOV-16	Finding:	1.
Chemical:	CIS-1,2-DICHLOROETHYLENE	Report units:	UG/L
Dlr:	0.5		
Sample date:	26-OCT-16	Finding:	1.2
Chemical:	CIS-1,2-DICHLOROETHYLENE	Report units:	UG/L
Dlr:	0.5		
Sample date:	26-OCT-16	Finding:	6.9
Chemical:	TETRACHLOROETHYLENE	Report units:	UG/L
Dlr:	0.5		
Sample date:	26-OCT-16	Finding:	0.72
Chemical:	1,1-DICHLOROETHANE	Report units:	UG/L
Dlr:	0.5		
Sample date:	26-OCT-16	Finding:	9.8
Chemical:	1,1-DICHLOROETHYLENE	Report units:	UG/L
Dlr:	0.5		
Sample date:	26-OCT-16	Finding:	5.6
Chemical:	TRICHLOROETHYLENE	Report units:	UG/L
Dlr:	0.5		
Sample date:	19-OCT-16	Finding:	0.99
Chemical:	CIS-1,2-DICHLOROETHYLENE	Report units:	UG/L
Dlr:	0.5		
Sample date:	19-OCT-16	Finding:	7.4
Chemical:	1,1-DICHLOROETHYLENE	Report units:	UG/L
Dlr:	0.5		
Sample date:	19-OCT-16	Finding:	5.1
Chemical:	TRICHLOROETHYLENE	Report units:	UG/L
Dlr:	0.5		
Sample date:	19-OCT-16	Finding:	0.53
Chemical:	1,1-DICHLOROETHANE	Report units:	UG/L
Dlr:	0.5		

Sample date:	19-OCT-16	Finding:	6.
Chemical:	TETRACHLOROETHYLENE	Report units:	UG/L
Dlr:	0.5		
Sample date:	19-OCT-16	Finding:	0.52
Chemical:	CARBON TETRACHLORIDE	Report units:	UG/L
Dlr:	0.5		
Sample date:	12-OCT-16	Finding:	0.7
Chemical:	CIS-1,2-DICHLOROETHYLENE	Report units:	UG/L
Dlr:	0.5		
Sample date:	12-OCT-16	Finding:	4.5
Chemical:	TRICHLOROETHYLENE	Report units:	UG/L
Dlr:	0.5		
Sample date:	12-OCT-16	Finding:	7.8
Chemical:	1,1-DICHLOROETHYLENE	Report units:	UG/L
Dlr:	0.5		
Sample date:	12-OCT-16	Finding:	4.5
Chemical:	TETRACHLOROETHYLENE	Report units:	UG/L
Dlr:	0.5		
Sample date:	12-OCT-16	Finding:	0.79
Chemical:	CARBON TETRACHLORIDE	Report units:	UG/L
Dlr:	0.5		
Sample date:	04-OCT-16	Finding:	0.69
Chemical:	CARBON TETRACHLORIDE	Report units:	UG/L
Dlr:	0.5		
Sample date:	04-OCT-16	Finding:	5.1
Chemical:	TETRACHLOROETHYLENE	Report units:	UG/L
Dlr:	0.5		
Sample date:	04-OCT-16	Finding:	0.55
Chemical:	1,1-DICHLOROETHANE	Report units:	UG/L
Dlr:	0.5		
Sample date:	04-OCT-16	Finding:	6.7
Chemical:	1,1-DICHLOROETHYLENE	Report units:	UG/L
Dlr:	0.5		
Sample date:	04-OCT-16	Finding:	4.8
Chemical:	TRICHLOROETHYLENE	Report units:	UG/L
Dlr:	0.5		
Sample date:	04-OCT-16	Finding:	0.9
Chemical:	CIS-1,2-DICHLOROETHYLENE	Report units:	UG/L
Dlr:	0.5		
Sample date:	28-SEP-16	Finding:	4.4
Chemical:	TRICHLOROETHYLENE	Report units:	UG/L
Dlr:	0.5		
Sample date:	28-SEP-16	Finding:	7.
Chemical:	1,1-DICHLOROETHYLENE	Report units:	UG/L
Dlr:	0.5		
Sample date:	28-SEP-16	Finding:	5.
Chemical:	TETRACHLOROETHYLENE	Report units:	UG/L

Dlr:	0.5		
Sample date:	28-SEP-16	Finding:	0.78
Chemical:	CARBON TETRACHLORIDE	Report units:	UG/L
Dlr:	0.5		
Sample date:	28-SEP-16	Finding:	0.72
Chemical:	CIS-1,2-DICHLOROETHYLENE	Report units:	UG/L
Dlr:	0.5		
Sample date:	21-SEP-16	Finding:	7.
Chemical:	TRICHLOROETHYLENE	Report units:	UG/L
Dlr:	0.5		
Sample date:	21-SEP-16	Finding:	12.
Chemical:	1,1-DICHLOROETHYLENE	Report units:	UG/L
Dlr:	0.5		
Sample date:	21-SEP-16	Finding:	0.83
Chemical:	1,1-DICHLOROETHANE	Report units:	UG/L
Dlr:	0.5		
Sample date:	21-SEP-16	Finding:	8.8
Chemical:	TETRACHLOROETHYLENE	Report units:	UG/L
Dlr:	0.5		
Sample date:	21-SEP-16	Finding:	1.5
Chemical:	CIS-1,2-DICHLOROETHYLENE	Report units:	UG/L
Dlr:	0.5		
Sample date:	14-SEP-16	Finding:	4.4
Chemical:	TRICHLOROETHYLENE	Report units:	UG/L
Dlr:	0.5		
Sample date:	14-SEP-16	Finding:	0.76
Chemical:	CIS-1,2-DICHLOROETHYLENE	Report units:	UG/L
Dlr:	0.5		
Sample date:	14-SEP-16	Finding:	6.3
Chemical:	1,1-DICHLOROETHYLENE	Report units:	UG/L
Dlr:	0.5		
Sample date:	14-SEP-16	Finding:	4.9
Chemical:	TETRACHLOROETHYLENE	Report units:	UG/L
Dlr:	0.5		
Sample date:	14-SEP-16	Finding:	0.68
Chemical:	CARBON TETRACHLORIDE	Report units:	UG/L
Dlr:	0.5		
Sample date:	07-SEP-16	Finding:	0.8
Chemical:	CIS-1,2-DICHLOROETHYLENE	Report units:	UG/L
Dlr:	0.5		
Sample date:	07-SEP-16	Finding:	4.7
Chemical:	TRICHLOROETHYLENE	Report units:	UG/L
Dlr:	0.5		
Sample date:	07-SEP-16	Finding:	7.6
Chemical:	1,1-DICHLOROETHYLENE	Report units:	UG/L
Dlr:	0.5		

Sample date:	07-SEP-16	Finding:	5.7
Chemical:	TETRACHLOROETHYLENE	Report units:	UG/L
Dlr:	0.5		
Sample date:	07-SEP-16	Finding:	0.64
Chemical:	CARBON TETRACHLORIDE	Report units:	UG/L
Dlr:	0.5		
Sample date:	31-AUG-16	Finding:	7.4
Chemical:	TRICHLOROETHYLENE	Report units:	UG/L
Dlr:	0.5		
Sample date:	31-AUG-16	Finding:	15.
Chemical:	1,1-DICHLOROETHYLENE	Report units:	UG/L
Dlr:	0.5		
Sample date:	31-AUG-16	Finding:	0.89
Chemical:	1,1-DICHLOROETHANE	Report units:	UG/L
Dlr:	0.5		
Sample date:	31-AUG-16	Finding:	10.
Chemical:	TETRACHLOROETHYLENE	Report units:	UG/L
Dlr:	0.5		
Sample date:	31-AUG-16	Finding:	1.3
Chemical:	CIS-1,2-DICHLOROETHYLENE	Report units:	UG/L
Dlr:	0.5		
Sample date:	30-AUG-16	Finding:	10.
Chemical:	CHROMIUM, HEXAVALENT	Report units:	UG/L
Dlr:	1.		
Sample date:	30-AUG-16	Finding:	1.3
Chemical:	1,4-DIOXANE	Report units:	UG/L
Dlr:	1.		
Sample date:	24-AUG-16	Finding:	4.2
Chemical:	TRICHLOROETHYLENE	Report units:	UG/L
Dlr:	0.5		
Sample date:	24-AUG-16	Finding:	6.9
Chemical:	1,1-DICHLOROETHYLENE	Report units:	UG/L
Dlr:	0.5		
Sample date:	24-AUG-16	Finding:	4.7
Chemical:	TETRACHLOROETHYLENE	Report units:	UG/L
Dlr:	0.5		
Sample date:	24-AUG-16	Finding:	0.81
Chemical:	CARBON TETRACHLORIDE	Report units:	UG/L
Dlr:	0.5		
Sample date:	24-AUG-16	Finding:	0.68
Chemical:	CIS-1,2-DICHLOROETHYLENE	Report units:	UG/L
Dlr:	0.5		
Sample date:	17-AUG-16	Finding:	7.6
Chemical:	1,1-DICHLOROETHYLENE	Report units:	UG/L
Dlr:	0.5		
Sample date:	17-AUG-16	Finding:	4.6
Chemical:	TRICHLOROETHYLENE	Report units:	UG/L

Dlr:	0.5		
Sample date:	17-AUG-16	Finding:	390.
Chemical:	TOTAL DISSOLVED SOLIDS	Report units:	MG/L
Dlr:	0.		
Sample date:	17-AUG-16	Finding:	0.82
Chemical:	CIS-1,2-DICHLOROETHYLENE	Report units:	UG/L
Dlr:	0.5		
Sample date:	17-AUG-16	Finding:	4.e-002
Chemical:	GROSS ALPHA MDA95	Report units:	PCI/L
Dlr:	0.		
Sample date:	17-AUG-16	Finding:	0.69
Chemical:	CARBON TETRACHLORIDE	Report units:	UG/L
Dlr:	0.5		
Sample date:	17-AUG-16	Finding:	4.8
Chemical:	TETRACHLOROETHYLENE	Report units:	UG/L
Dlr:	0.5		
Sample date:	17-AUG-16	Finding:	6.7
Chemical:	1,1-DICHLOROETHYLENE	Report units:	UG/L
Dlr:	0.5		
Sample date:	17-AUG-16	Finding:	4.4
Chemical:	TRICHLOROETHYLENE	Report units:	UG/L
Dlr:	0.5		
Sample date:	17-AUG-16	Finding:	0.7
Chemical:	CIS-1,2-DICHLOROETHYLENE	Report units:	UG/L
Dlr:	0.5		
Sample date:	17-AUG-16	Finding:	7.9e-002
Chemical:	RADIUM 226 COUNTING ERROR	Report units:	PCI/L
Dlr:	0.		
Sample date:	17-AUG-16	Finding:	3.2e-002
Chemical:	RADIUM 228	Report units:	PCI/L
Dlr:	1.		
Sample date:	17-AUG-16	Finding:	0.525
Chemical:	RADIUM 228 COUNTING ERROR	Report units:	PCI/L
Dlr:	0.		
Sample date:	17-AUG-16	Finding:	0.363
Chemical:	RADIUM 226 MDA95	Report units:	PCI/L
Dlr:	0.		
Sample date:	17-AUG-16	Finding:	0.253
Chemical:	RADIUM 228 MDA95	Report units:	PCI/L
Dlr:	0.		
Sample date:	17-AUG-16	Finding:	3.3
Chemical:	NITRATE (AS N)	Report units:	MG/L
Dlr:	0.4		
Sample date:	17-AUG-16	Finding:	3.84
Chemical:	GROSS ALPHA	Report units:	PCI/L
Dlr:	3.		

Sample date:	17-AUG-16	Finding:	0.25
Chemical:	GROSS ALPHA COUNTING ERROR	Report units:	PCI/L
Dlr:	0.		
Sample date:	17-AUG-16	Finding:	3.2
Chemical:	URANIUM (PCI/L)	Report units:	PCI/L
Dlr:	1.		
Sample date:	17-AUG-16	Finding:	0.79
Chemical:	CARBON TETRACHLORIDE	Report units:	UG/L
Dlr:	0.5		
Sample date:	17-AUG-16	Finding:	5.5
Chemical:	TETRACHLOROETHYLENE	Report units:	UG/L
Dlr:	0.5		
Sample date:	10-AUG-16	Finding:	3.8
Chemical:	TRICHLOROETHYLENE	Report units:	UG/L
Dlr:	0.5		
Sample date:	10-AUG-16	Finding:	7.3
Chemical:	1,1-DICHLOROETHYLENE	Report units:	UG/L
Dlr:	0.5		
Sample date:	10-AUG-16	Finding:	4.5
Chemical:	TETRACHLOROETHYLENE	Report units:	UG/L
Dlr:	0.5		
Sample date:	10-AUG-16	Finding:	0.84
Chemical:	CARBON TETRACHLORIDE	Report units:	UG/L
Dlr:	0.5		
Sample date:	10-AUG-16	Finding:	0.71
Chemical:	CIS-1,2-DICHLOROETHYLENE	Report units:	UG/L
Dlr:	0.5		
Sample date:	02-AUG-16	Finding:	4.4
Chemical:	TRICHLOROETHYLENE	Report units:	UG/L
Dlr:	0.5		
Sample date:	02-AUG-16	Finding:	7.8
Chemical:	1,1-DICHLOROETHYLENE	Report units:	UG/L
Dlr:	0.5		
Sample date:	02-AUG-16	Finding:	5.3
Chemical:	TETRACHLOROETHYLENE	Report units:	UG/L
Dlr:	0.5		
Sample date:	02-AUG-16	Finding:	0.75
Chemical:	CARBON TETRACHLORIDE	Report units:	UG/L
Dlr:	0.5		
Sample date:	02-AUG-16	Finding:	0.77
Chemical:	CIS-1,2-DICHLOROETHYLENE	Report units:	UG/L
Dlr:	0.5		
Sample date:	27-JUL-16	Finding:	4.1
Chemical:	TRICHLOROETHYLENE	Report units:	UG/L
Dlr:	0.5		
Sample date:	27-JUL-16	Finding:	7.1
Chemical:	1,1-DICHLOROETHYLENE	Report units:	UG/L

Dlr:	0.5		
Sample date:	27-JUL-16	Finding:	4.5
Chemical:	TETRACHLOROETHYLENE	Report units:	UG/L
Dlr:	0.5		
Sample date:	27-JUL-16	Finding:	0.71
Chemical:	CARBON TETRACHLORIDE	Report units:	UG/L
Dlr:	0.5		
Sample date:	27-JUL-16	Finding:	0.69
Chemical:	CIS-1,2-DICHLOROETHYLENE	Report units:	UG/L
Dlr:	0.5		
Sample date:	20-JUL-16	Finding:	0.78
Chemical:	CIS-1,2-DICHLOROETHYLENE	Report units:	UG/L
Dlr:	0.5		
Sample date:	20-JUL-16	Finding:	3.9
Chemical:	TRICHLOROETHYLENE	Report units:	UG/L
Dlr:	0.5		
Sample date:	20-JUL-16	Finding:	7.5
Chemical:	1,1-DICHLOROETHYLENE	Report units:	UG/L
Dlr:	0.5		
Sample date:	20-JUL-16	Finding:	0.51
Chemical:	1,1-DICHLOROETHANE	Report units:	UG/L
Dlr:	0.5		
Sample date:	20-JUL-16	Finding:	0.79
Chemical:	CARBON TETRACHLORIDE	Report units:	UG/L
Dlr:	0.5		
Sample date:	20-JUL-16	Finding:	5.
Chemical:	TETRACHLOROETHYLENE	Report units:	UG/L
Dlr:	0.5		
Sample date:	13-JUL-16	Finding:	3.6
Chemical:	TRICHLOROETHYLENE	Report units:	UG/L
Dlr:	0.5		
Sample date:	13-JUL-16	Finding:	6.6
Chemical:	1,1-DICHLOROETHYLENE	Report units:	UG/L
Dlr:	0.5		
Sample date:	13-JUL-16	Finding:	4.5
Chemical:	TETRACHLOROETHYLENE	Report units:	UG/L
Dlr:	0.5		
Sample date:	13-JUL-16	Finding:	0.71
Chemical:	CARBON TETRACHLORIDE	Report units:	UG/L
Dlr:	0.5		
Sample date:	13-JUL-16	Finding:	0.72
Chemical:	CIS-1,2-DICHLOROETHYLENE	Report units:	UG/L
Dlr:	0.5		
Sample date:	05-JUL-16	Finding:	3.6
Chemical:	TRICHLOROETHYLENE	Report units:	UG/L
Dlr:	0.5		

Sample date:	05-JUL-16	Finding:	7.
Chemical:	1,1-DICHLOROETHYLENE	Report units:	UG/L
Dlr:	0.5		
Sample date:	05-JUL-16	Finding:	4.2
Chemical:	TETRACHLOROETHYLENE	Report units:	UG/L
Dlr:	0.5		
Sample date:	05-JUL-16	Finding:	0.67
Chemical:	CARBON TETRACHLORIDE	Report units:	UG/L
Dlr:	0.5		
Sample date:	05-JUL-16	Finding:	0.72
Chemical:	CIS-1,2-DICHLOROETHYLENE	Report units:	UG/L
Dlr:	0.5		
Sample date:	29-JUN-16	Finding:	7.8
Chemical:	1,1-DICHLOROETHYLENE	Report units:	UG/L
Dlr:	0.5		
Sample date:	29-JUN-16	Finding:	0.52
Chemical:	1,1-DICHLOROETHANE	Report units:	UG/L
Dlr:	0.5		
Sample date:	29-JUN-16	Finding:	0.76
Chemical:	CIS-1,2-DICHLOROETHYLENE	Report units:	UG/L
Dlr:	0.5		
Sample date:	29-JUN-16	Finding:	4.8
Chemical:	TETRACHLOROETHYLENE	Report units:	UG/L
Dlr:	0.5		
Sample date:	29-JUN-16	Finding:	0.65
Chemical:	CARBON TETRACHLORIDE	Report units:	UG/L
Dlr:	0.5		
Sample date:	29-JUN-16	Finding:	4.2
Chemical:	TRICHLOROETHYLENE	Report units:	UG/L
Dlr:	0.5		
Sample date:	22-JUN-16	Finding:	0.86
Chemical:	CARBON TETRACHLORIDE	Report units:	UG/L
Dlr:	0.5		
Sample date:	22-JUN-16	Finding:	6.3
Chemical:	TETRACHLOROETHYLENE	Report units:	UG/L
Dlr:	0.5		
Sample date:	22-JUN-16	Finding:	0.66
Chemical:	1,1-DICHLOROETHANE	Report units:	UG/L
Dlr:	0.5		
Sample date:	22-JUN-16	Finding:	9.9
Chemical:	1,1-DICHLOROETHYLENE	Report units:	UG/L
Dlr:	0.5		
Sample date:	22-JUN-16	Finding:	5.7
Chemical:	TRICHLOROETHYLENE	Report units:	UG/L
Dlr:	0.5		
Sample date:	22-JUN-16	Finding:	1.
Chemical:	CIS-1,2-DICHLOROETHYLENE	Report units:	UG/L

Dlr:	0.5		
Sample date:	15-JUN-16	Finding:	0.93
Chemical:	CIS-1,2-DICHLOROETHYLENE	Report units:	UG/L
Dlr:	0.5		
Sample date:	15-JUN-16	Finding:	5.4
Chemical:	TRICHLOROETHYLENE	Report units:	UG/L
Dlr:	0.5		
Sample date:	15-JUN-16	Finding:	0.63
Chemical:	1,1-DICHLOROETHANE	Report units:	UG/L
Dlr:	0.5		
Sample date:	15-JUN-16	Finding:	5.
Chemical:	TETRACHLOROETHYLENE	Report units:	UG/L
Dlr:	0.5		
Sample date:	15-JUN-16	Finding:	0.56
Chemical:	CARBON TETRACHLORIDE	Report units:	UG/L
Dlr:	0.5		
Sample date:	15-JUN-16	Finding:	10.
Chemical:	1,1-DICHLOROETHYLENE	Report units:	UG/L
Dlr:	0.5		
Sample date:	08-JUN-16	Finding:	5.
Chemical:	TETRACHLOROETHYLENE	Report units:	UG/L
Dlr:	0.5		
Sample date:	08-JUN-16	Finding:	0.64
Chemical:	1,1-DICHLOROETHANE	Report units:	UG/L
Dlr:	0.5		
Sample date:	08-JUN-16	Finding:	10.
Chemical:	1,1-DICHLOROETHYLENE	Report units:	UG/L
Dlr:	0.5		
Sample date:	08-JUN-16	Finding:	5.5
Chemical:	TRICHLOROETHYLENE	Report units:	UG/L
Dlr:	0.5		
Sample date:	08-JUN-16	Finding:	0.67
Chemical:	CARBON TETRACHLORIDE	Report units:	UG/L
Dlr:	0.5		
Sample date:	08-JUN-16	Finding:	0.89
Chemical:	CIS-1,2-DICHLOROETHYLENE	Report units:	UG/L
Dlr:	0.5		
Sample date:	01-JUN-16	Finding:	6.2
Chemical:	TETRACHLOROETHYLENE	Report units:	UG/L
Dlr:	0.5		
Sample date:	01-JUN-16	Finding:	0.81
Chemical:	1,1-DICHLOROETHANE	Report units:	UG/L
Dlr:	0.5		
Sample date:	01-JUN-16	Finding:	12.
Chemical:	1,1-DICHLOROETHYLENE	Report units:	UG/L
Dlr:	0.5		

Sample date:	01-JUN-16	Finding:	6.5
Chemical:	TRICHLOROETHYLENE	Report units:	UG/L
Dlr:	0.5		
Sample date:	01-JUN-16	Finding:	1.1
Chemical:	CIS-1,2-DICHLOROETHYLENE	Report units:	UG/L
Dlr:	0.5		
Sample date:	31-MAY-16	Finding:	9.
Chemical:	CHROMIUM, HEXAVALENT	Report units:	UG/L
Dlr:	1.		
Sample date:	25-MAY-16	Finding:	6.8
Chemical:	TETRACHLOROETHYLENE	Report units:	UG/L
Dlr:	0.5		
Sample date:	25-MAY-16	Finding:	6.9
Chemical:	TRICHLOROETHYLENE	Report units:	UG/L
Dlr:	0.5		
Sample date:	25-MAY-16	Finding:	1.2
Chemical:	CIS-1,2-DICHLOROETHYLENE	Report units:	UG/L
Dlr:	0.5		
Sample date:	25-MAY-16	Finding:	13.
Chemical:	1,1-DICHLOROETHYLENE	Report units:	UG/L
Dlr:	0.5		
Sample date:	25-MAY-16	Finding:	0.83
Chemical:	1,1-DICHLOROETHANE	Report units:	UG/L
Dlr:	0.5		
Sample date:	25-MAY-16	Finding:	1.1
Chemical:	1,4-DIOXANE	Report units:	UG/L
Dlr:	1.		
Sample date:	18-MAY-16	Finding:	0.51
Chemical:	CARBON TETRACHLORIDE	Report units:	UG/L
Dlr:	0.5		
Sample date:	18-MAY-16	Finding:	6.8
Chemical:	TETRACHLOROETHYLENE	Report units:	UG/L
Dlr:	0.5		
Sample date:	18-MAY-16	Finding:	0.75
Chemical:	1,1-DICHLOROETHANE	Report units:	UG/L
Dlr:	0.5		
Sample date:	18-MAY-16	Finding:	11.
Chemical:	1,1-DICHLOROETHYLENE	Report units:	UG/L
Dlr:	0.5		
Sample date:	18-MAY-16	Finding:	5.8
Chemical:	TRICHLOROETHYLENE	Report units:	UG/L
Dlr:	0.5		
Sample date:	18-MAY-16	Finding:	1.2
Chemical:	CIS-1,2-DICHLOROETHYLENE	Report units:	UG/L
Dlr:	0.5		
Sample date:	11-MAY-16	Finding:	1.1
Chemical:	CIS-1,2-DICHLOROETHYLENE	Report units:	UG/L

Dlr:	0.5		
Sample date:	11-MAY-16	Finding:	6.2
Chemical:	TRICHLOROETHYLENE	Report units:	UG/L
Dlr:	0.5		
Sample date:	11-MAY-16	Finding:	0.79
Chemical:	1,1-DICHLOROETHANE	Report units:	UG/L
Dlr:	0.5		
Sample date:	11-MAY-16	Finding:	6.1
Chemical:	TETRACHLOROETHYLENE	Report units:	UG/L
Dlr:	0.5		
Sample date:	11-MAY-16	Finding:	12.
Chemical:	1,1-DICHLOROETHYLENE	Report units:	UG/L
Dlr:	0.5		
Sample date:	05-MAY-16	Finding:	5.9
Chemical:	TETRACHLOROETHYLENE	Report units:	UG/L
Dlr:	0.5		
Sample date:	05-MAY-16	Finding:	0.76
Chemical:	1,1-DICHLOROETHANE	Report units:	UG/L
Dlr:	0.5		
Sample date:	05-MAY-16	Finding:	12.
Chemical:	1,1-DICHLOROETHYLENE	Report units:	UG/L
Dlr:	0.5		
Sample date:	05-MAY-16	Finding:	6.
Chemical:	TRICHLOROETHYLENE	Report units:	UG/L
Dlr:	0.5		
Sample date:	05-MAY-16	Finding:	4.
Chemical:	NITRATE (AS N)	Report units:	MG/L
Dlr:	0.4		
Sample date:	05-MAY-16	Finding:	1.1
Chemical:	CIS-1,2-DICHLOROETHYLENE	Report units:	UG/L
Dlr:	0.5		
Sample date:	03-MAY-16	Finding:	6.1
Chemical:	TETRACHLOROETHYLENE	Report units:	UG/L
Dlr:	0.5		
Sample date:	03-MAY-16	Finding:	0.81
Chemical:	1,1-DICHLOROETHANE	Report units:	UG/L
Dlr:	0.5		
Sample date:	03-MAY-16	Finding:	13.
Chemical:	1,1-DICHLOROETHYLENE	Report units:	UG/L
Dlr:	0.5		
Sample date:	03-MAY-16	Finding:	6.
Chemical:	TRICHLOROETHYLENE	Report units:	UG/L
Dlr:	0.5		
Sample date:	03-MAY-16	Finding:	1.1
Chemical:	CIS-1,2-DICHLOROETHYLENE	Report units:	UG/L
Dlr:	0.5		

Sample date:	27-APR-16	Finding:	5.6
Chemical:	TETRACHLOROETHYLENE	Report units:	UG/L
Dlr:	0.5		
Sample date:	27-APR-16	Finding:	0.73
Chemical:	CIS-1,2-DICHLOROETHYLENE	Report units:	UG/L
Dlr:	0.5		
Sample date:	27-APR-16	Finding:	4.5
Chemical:	TRICHLOROETHYLENE	Report units:	UG/L
Dlr:	0.5		
Sample date:	27-APR-16	Finding:	7.4
Chemical:	1,1-DICHLOROETHYLENE	Report units:	UG/L
Dlr:	0.5		
Sample date:	20-APR-16	Finding:	0.65
Chemical:	CARBON TETRACHLORIDE	Report units:	UG/L
Dlr:	0.5		
Sample date:	20-APR-16	Finding:	1.3
Chemical:	CIS-1,2-DICHLOROETHYLENE	Report units:	UG/L
Dlr:	0.5		
Sample date:	20-APR-16	Finding:	6.9
Chemical:	TRICHLOROETHYLENE	Report units:	UG/L
Dlr:	0.5		
Sample date:	20-APR-16	Finding:	13.
Chemical:	1,1-DICHLOROETHYLENE	Report units:	UG/L
Dlr:	0.5		
Sample date:	20-APR-16	Finding:	0.84
Chemical:	1,1-DICHLOROETHANE	Report units:	UG/L
Dlr:	0.5		
Sample date:	20-APR-16	Finding:	7.6
Chemical:	TETRACHLOROETHYLENE	Report units:	UG/L
Dlr:	0.5		
Sample date:	13-APR-16	Finding:	1.1
Chemical:	CIS-1,2-DICHLOROETHYLENE	Report units:	UG/L
Dlr:	0.5		
Sample date:	13-APR-16	Finding:	7.2
Chemical:	TRICHLOROETHYLENE	Report units:	UG/L
Dlr:	0.5		
Sample date:	13-APR-16	Finding:	13.
Chemical:	1,1-DICHLOROETHYLENE	Report units:	UG/L
Dlr:	0.5		
Sample date:	13-APR-16	Finding:	0.86
Chemical:	1,1-DICHLOROETHANE	Report units:	UG/L
Dlr:	0.5		
Sample date:	13-APR-16	Finding:	8.2
Chemical:	TETRACHLOROETHYLENE	Report units:	UG/L
Dlr:	0.5		
Sample date:	05-APR-16	Finding:	7.1
Chemical:	TETRACHLOROETHYLENE	Report units:	UG/L

Dlr:	0.5		
Sample date:	05-APR-16	Finding:	1.3
Chemical:	CIS-1,2-DICHLOROETHYLENE	Report units:	UG/L
Dlr:	0.5		
Sample date:	05-APR-16	Finding:	7.5
Chemical:	TRICHLOROETHYLENE	Report units:	UG/L
Dlr:	0.5		
Sample date:	05-APR-16	Finding:	14.
Chemical:	1,1-DICHLOROETHYLENE	Report units:	UG/L
Dlr:	0.5		
Sample date:	05-APR-16	Finding:	0.92
Chemical:	1,1-DICHLOROETHANE	Report units:	UG/L
Dlr:	0.5		
Sample date:	30-MAR-16	Finding:	1.9
Chemical:	CIS-1,2-DICHLOROETHYLENE	Report units:	UG/L
Dlr:	0.5		
Sample date:	30-MAR-16	Finding:	1.4
Chemical:	1,1-DICHLOROETHANE	Report units:	UG/L
Dlr:	0.5		
Sample date:	30-MAR-16	Finding:	20.
Chemical:	1,1-DICHLOROETHYLENE	Report units:	UG/L
Dlr:	0.5		
Sample date:	30-MAR-16	Finding:	9.9
Chemical:	TRICHLOROETHYLENE	Report units:	UG/L
Dlr:	0.5		
Sample date:	30-MAR-16	Finding:	10.
Chemical:	TETRACHLOROETHYLENE	Report units:	UG/L
Dlr:	0.5		
Sample date:	29-MAR-16	Finding:	0.93
Chemical:	1,1-DICHLOROETHANE	Report units:	UG/L
Dlr:	0.5		
Sample date:	29-MAR-16	Finding:	1.3
Chemical:	CIS-1,2-DICHLOROETHYLENE	Report units:	UG/L
Dlr:	0.5		
Sample date:	29-MAR-16	Finding:	7.
Chemical:	TRICHLOROETHYLENE	Report units:	UG/L
Dlr:	0.5		
Sample date:	29-MAR-16	Finding:	10.
Chemical:	1,1-DICHLOROETHYLENE	Report units:	UG/L
Dlr:	0.5		
Sample date:	29-MAR-16	Finding:	7.8
Chemical:	TETRACHLOROETHYLENE	Report units:	UG/L
Dlr:	0.5		
Sample date:	29-MAR-16	Finding:	3.9
Chemical:	NITRATE (AS N)	Report units:	MG/L
Dlr:	0.4		

Sample date:	23-MAR-16	Finding:	1.4
Chemical:	1,1-DICHLOROETHANE	Report units:	UG/L
Dlr:	0.5		
Sample date:	23-MAR-16	Finding:	12.
Chemical:	TETRACHLOROETHYLENE	Report units:	UG/L
Dlr:	0.5		
Sample date:	23-MAR-16	Finding:	1.7
Chemical:	CIS-1,2-DICHLOROETHYLENE	Report units:	UG/L
Dlr:	0.5		
Sample date:	23-MAR-16	Finding:	9.4
Chemical:	TRICHLOROETHYLENE	Report units:	UG/L
Dlr:	0.5		
Sample date:	23-MAR-16	Finding:	24.
Chemical:	1,1-DICHLOROETHYLENE	Report units:	UG/L
Dlr:	0.5		
Sample date:	16-MAR-16	Finding:	1.4
Chemical:	CIS-1,2-DICHLOROETHYLENE	Report units:	UG/L
Dlr:	0.5		
Sample date:	16-MAR-16	Finding:	1.2
Chemical:	1,1-DICHLOROETHANE	Report units:	UG/L
Dlr:	0.5		
Sample date:	16-MAR-16	Finding:	17.
Chemical:	1,1-DICHLOROETHYLENE	Report units:	UG/L
Dlr:	0.5		
Sample date:	16-MAR-16	Finding:	8.3
Chemical:	TRICHLOROETHYLENE	Report units:	UG/L
Dlr:	0.5		
Sample date:	16-MAR-16	Finding:	8.8
Chemical:	TETRACHLOROETHYLENE	Report units:	UG/L
Dlr:	0.5		
Sample date:	09-MAR-16	Finding:	1.4
Chemical:	1,1-DICHLOROETHANE	Report units:	UG/L
Dlr:	0.5		
Sample date:	09-MAR-16	Finding:	1.7
Chemical:	CIS-1,2-DICHLOROETHYLENE	Report units:	UG/L
Dlr:	0.5		
Sample date:	09-MAR-16	Finding:	10.
Chemical:	TRICHLOROETHYLENE	Report units:	UG/L
Dlr:	0.5		
Sample date:	09-MAR-16	Finding:	24.
Chemical:	1,1-DICHLOROETHYLENE	Report units:	UG/L
Dlr:	0.5		
Sample date:	09-MAR-16	Finding:	11.
Chemical:	TETRACHLOROETHYLENE	Report units:	UG/L
Dlr:	0.5		
Sample date:	01-MAR-16	Finding:	6.4
Chemical:	TETRACHLOROETHYLENE	Report units:	UG/L

Dlr:	0.5		
Sample date:	01-MAR-16	Finding:	0.78
Chemical:	1,1-DICHLOROETHANE	Report units:	UG/L
Dlr:	0.5		
Sample date:	01-MAR-16	Finding:	1.
Chemical:	CIS-1,2-DICHLOROETHYLENE	Report units:	UG/L
Dlr:	0.5		
Sample date:	01-MAR-16	Finding:	6.2
Chemical:	TRICHLOROETHYLENE	Report units:	UG/L
Dlr:	0.5		
Sample date:	01-MAR-16	Finding:	13.
Chemical:	1,1-DICHLOROETHYLENE	Report units:	UG/L
Dlr:	0.5		
Sample date:	24-FEB-16	Finding:	9.5
Chemical:	TETRACHLOROETHYLENE	Report units:	UG/L
Dlr:	0.5		
Sample date:	24-FEB-16	Finding:	1.3
Chemical:	1,1-DICHLOROETHANE	Report units:	UG/L
Dlr:	0.5		
Sample date:	24-FEB-16	Finding:	1.6
Chemical:	CIS-1,2-DICHLOROETHYLENE	Report units:	UG/L
Dlr:	0.5		
Sample date:	24-FEB-16	Finding:	9.4
Chemical:	TRICHLOROETHYLENE	Report units:	UG/L
Dlr:	0.5		
Sample date:	24-FEB-16	Finding:	22.
Chemical:	1,1-DICHLOROETHYLENE	Report units:	UG/L
Dlr:	0.5		
Sample date:	13-JAN-16	Finding:	15.
Chemical:	TETRACHLOROETHYLENE	Report units:	UG/L
Dlr:	0.5		
Sample date:	13-JAN-16	Finding:	2.4
Chemical:	CIS-1,2-DICHLOROETHYLENE	Report units:	UG/L
Dlr:	0.5		
Sample date:	13-JAN-16	Finding:	14.
Chemical:	TRICHLOROETHYLENE	Report units:	UG/L
Dlr:	0.5		
Sample date:	13-JAN-16	Finding:	28.
Chemical:	1,1-DICHLOROETHYLENE	Report units:	UG/L
Dlr:	0.5		
Sample date:	13-JAN-16	Finding:	1.8
Chemical:	1,1-DICHLOROETHANE	Report units:	UG/L
Dlr:	0.5		
Sample date:	05-JAN-16	Finding:	2.1
Chemical:	CIS-1,2-DICHLOROETHYLENE	Report units:	UG/L
Dlr:	0.5		

Sample date:	05-JAN-16	Finding:	12.
Chemical:	TRICHLOROETHYLENE	Report units:	UG/L
Dlr:	0.5		
Sample date:	05-JAN-16	Finding:	25.
Chemical:	1,1-DICHLOROETHYLENE	Report units:	UG/L
Dlr:	0.5		
Sample date:	05-JAN-16	Finding:	1.6
Chemical:	1,1-DICHLOROETHANE	Report units:	UG/L
Dlr:	0.5		
Sample date:	05-JAN-16	Finding:	13.
Chemical:	TETRACHLOROETHYLENE	Report units:	UG/L
Dlr:	0.5		
Sample date:	30-DEC-15	Finding:	14.
Chemical:	TETRACHLOROETHYLENE	Report units:	UG/L
Dlr:	0.5		
Sample date:	30-DEC-15	Finding:	1.7
Chemical:	1,1-DICHLOROETHANE	Report units:	UG/L
Dlr:	0.5		
Sample date:	30-DEC-15	Finding:	13.
Chemical:	TRICHLOROETHYLENE	Report units:	UG/L
Dlr:	0.5		
Sample date:	30-DEC-15	Finding:	26.
Chemical:	1,1-DICHLOROETHYLENE	Report units:	UG/L
Dlr:	0.5		
Sample date:	30-DEC-15	Finding:	2.3
Chemical:	CIS-1,2-DICHLOROETHYLENE	Report units:	UG/L
Dlr:	0.5		
Sample date:	22-DEC-15	Finding:	13.
Chemical:	TETRACHLOROETHYLENE	Report units:	UG/L
Dlr:	0.5		
Sample date:	22-DEC-15	Finding:	1.7
Chemical:	1,1-DICHLOROETHANE	Report units:	UG/L
Dlr:	0.5		
Sample date:	22-DEC-15	Finding:	25.
Chemical:	1,1-DICHLOROETHYLENE	Report units:	UG/L
Dlr:	0.5		
Sample date:	22-DEC-15	Finding:	12.
Chemical:	TRICHLOROETHYLENE	Report units:	UG/L
Dlr:	0.5		
Sample date:	22-DEC-15	Finding:	2.6
Chemical:	CIS-1,2-DICHLOROETHYLENE	Report units:	UG/L
Dlr:	0.5		
Sample date:	16-DEC-15	Finding:	1.7
Chemical:	1,1-DICHLOROETHANE	Report units:	UG/L
Dlr:	0.5		
Sample date:	16-DEC-15	Finding:	12.
Chemical:	TETRACHLOROETHYLENE	Report units:	UG/L

Dlr:	0.5		
Sample date:	16-DEC-15	Finding:	24.
Chemical:	1,1-DICHLOROETHYLENE	Report units:	UG/L
Dlr:	0.5		
Sample date:	16-DEC-15	Finding:	2.3
Chemical:	CIS-1,2-DICHLOROETHYLENE	Report units:	UG/L
Dlr:	0.5		
Sample date:	16-DEC-15	Finding:	12.
Chemical:	TRICHLOROETHYLENE	Report units:	UG/L
Dlr:	0.5		
Sample date:	09-DEC-15	Finding:	12.
Chemical:	TETRACHLOROETHYLENE	Report units:	UG/L
Dlr:	0.5		
Sample date:	09-DEC-15	Finding:	1.7
Chemical:	1,1-DICHLOROETHANE	Report units:	UG/L
Dlr:	0.5		
Sample date:	09-DEC-15	Finding:	27.
Chemical:	1,1-DICHLOROETHYLENE	Report units:	UG/L
Dlr:	0.5		
Sample date:	09-DEC-15	Finding:	12.
Chemical:	TRICHLOROETHYLENE	Report units:	UG/L
Dlr:	0.5		
Sample date:	09-DEC-15	Finding:	2.2
Chemical:	CIS-1,2-DICHLOROETHYLENE	Report units:	UG/L
Dlr:	0.5		
Sample date:	01-DEC-15	Finding:	3.
Chemical:	1,1-DICHLOROETHANE	Report units:	UG/L
Dlr:	0.5		
Sample date:	01-DEC-15	Finding:	19.
Chemical:	TETRACHLOROETHYLENE	Report units:	UG/L
Dlr:	0.5		
Sample date:	01-DEC-15	Finding:	43.
Chemical:	1,1-DICHLOROETHYLENE	Report units:	UG/L
Dlr:	0.5		
Sample date:	01-DEC-15	Finding:	19.
Chemical:	TRICHLOROETHYLENE	Report units:	UG/L
Dlr:	0.5		
Sample date:	01-DEC-15	Finding:	3.3
Chemical:	CIS-1,2-DICHLOROETHYLENE	Report units:	UG/L
Dlr:	0.5		
Sample date:	25-NOV-15	Finding:	10.
Chemical:	TETRACHLOROETHYLENE	Report units:	UG/L
Dlr:	0.5		
Sample date:	25-NOV-15	Finding:	1.8
Chemical:	CIS-1,2-DICHLOROETHYLENE	Report units:	UG/L
Dlr:	0.5		

Sample date:	25-NOV-15	Finding:	20.
Chemical:	1,1-DICHLOROETHYLENE	Report units:	UG/L
Dlr:	0.5		
Sample date:	25-NOV-15	Finding:	10.
Chemical:	TRICHLOROETHYLENE	Report units:	UG/L
Dlr:	0.5		
Sample date:	25-NOV-15	Finding:	1.4
Chemical:	1,1-DICHLOROETHANE	Report units:	UG/L
Dlr:	0.5		
Sample date:	18-NOV-15	Finding:	1.3
Chemical:	CIS-1,2-DICHLOROETHYLENE	Report units:	UG/L
Dlr:	0.5		
Sample date:	18-NOV-15	Finding:	6.6
Chemical:	TRICHLOROETHYLENE	Report units:	UG/L
Dlr:	0.5		
Sample date:	18-NOV-15	Finding:	12.
Chemical:	1,1-DICHLOROETHYLENE	Report units:	UG/L
Dlr:	0.5		
Sample date:	18-NOV-15	Finding:	6.3
Chemical:	TETRACHLOROETHYLENE	Report units:	UG/L
Dlr:	0.5		
Sample date:	18-NOV-15	Finding:	0.87
Chemical:	1,1-DICHLOROETHANE	Report units:	UG/L
Dlr:	0.5		
Sample date:	12-NOV-15	Finding:	1.6
Chemical:	CIS-1,2-DICHLOROETHYLENE	Report units:	UG/L
Dlr:	0.5		
Sample date:	12-NOV-15	Finding:	1.2
Chemical:	1,1-DICHLOROETHANE	Report units:	UG/L
Dlr:	0.5		
Sample date:	12-NOV-15	Finding:	18.
Chemical:	1,1-DICHLOROETHYLENE	Report units:	UG/L
Dlr:	0.5		
Sample date:	12-NOV-15	Finding:	8.6
Chemical:	TRICHLOROETHYLENE	Report units:	UG/L
Dlr:	0.5		
Sample date:	12-NOV-15	Finding:	8.6
Chemical:	TETRACHLOROETHYLENE	Report units:	UG/L
Dlr:	0.5		
Sample date:	12-NOV-15	Finding:	0.51
Chemical:	CARBON TETRACHLORIDE	Report units:	UG/L
Dlr:	0.5		
Sample date:	12-NOV-15	Finding:	4.
Chemical:	NITRATE (AS N)	Report units:	MG/L
Dlr:	0.4		
Sample date:	10-NOV-15	Finding:	11.
Chemical:	TRICHLOROETHYLENE	Report units:	UG/L

Dlr:	0.5		
Sample date:	10-NOV-15	Finding:	2.
Chemical:	CIS-1,2-DICHLOROETHYLENE	Report units:	UG/L
Dlr:	0.5		
Sample date:	10-NOV-15	Finding:	22.
Chemical:	1,1-DICHLOROETHYLENE	Report units:	UG/L
Dlr:	0.5		
Sample date:	10-NOV-15	Finding:	1.5
Chemical:	1,1-DICHLOROETHANE	Report units:	UG/L
Dlr:	0.5		
Sample date:	10-NOV-15	Finding:	11.
Chemical:	TETRACHLOROETHYLENE	Report units:	UG/L
Dlr:	0.5		
Sample date:	03-NOV-15	Finding:	5.1
Chemical:	TETRACHLOROETHYLENE	Report units:	UG/L
Dlr:	0.5		
Sample date:	03-NOV-15	Finding:	9.8
Chemical:	1,1-DICHLOROETHYLENE	Report units:	UG/L
Dlr:	0.5		
Sample date:	03-NOV-15	Finding:	7.9
Chemical:	TRICHLOROETHYLENE	Report units:	UG/L
Dlr:	0.5		
Sample date:	03-NOV-15	Finding:	0.64
Chemical:	1,1-DICHLOROETHANE	Report units:	UG/L
Dlr:	0.5		
Sample date:	03-NOV-15	Finding:	0.82
Chemical:	CIS-1,2-DICHLOROETHYLENE	Report units:	UG/L
Dlr:	0.5		
Sample date:	28-OCT-15	Finding:	5.9
Chemical:	TETRACHLOROETHYLENE	Report units:	UG/L
Dlr:	0.5		
Sample date:	28-OCT-15	Finding:	0.77
Chemical:	1,1-DICHLOROETHANE	Report units:	UG/L
Dlr:	0.5		
Sample date:	28-OCT-15	Finding:	13.
Chemical:	1,1-DICHLOROETHYLENE	Report units:	UG/L
Dlr:	0.5		
Sample date:	28-OCT-15	Finding:	5.9
Chemical:	TRICHLOROETHYLENE	Report units:	UG/L
Dlr:	0.5		
Sample date:	28-OCT-15	Finding:	0.98
Chemical:	CIS-1,2-DICHLOROETHYLENE	Report units:	UG/L
Dlr:	0.5		
Sample date:	21-OCT-15	Finding:	6.8
Chemical:	TETRACHLOROETHYLENE	Report units:	UG/L
Dlr:	0.5		

Sample date:	21-OCT-15	Finding:	0.89
Chemical:	1,1-DICHLOROETHANE	Report units:	UG/L
Dlr:	0.5		
Sample date:	21-OCT-15	Finding:	15.
Chemical:	1,1-DICHLOROETHYLENE	Report units:	UG/L
Dlr:	0.5		
Sample date:	21-OCT-15	Finding:	6.4
Chemical:	TRICHLOROETHYLENE	Report units:	UG/L
Dlr:	0.5		
Sample date:	21-OCT-15	Finding:	1.2
Chemical:	CIS-1,2-DICHLOROETHYLENE	Report units:	UG/L
Dlr:	0.5		
Sample date:	14-OCT-15	Finding:	11.
Chemical:	TRICHLOROETHYLENE	Report units:	UG/L
Dlr:	0.5		
Sample date:	14-OCT-15	Finding:	28.
Chemical:	1,1-DICHLOROETHYLENE	Report units:	UG/L
Dlr:	0.5		
Sample date:	14-OCT-15	Finding:	1.7
Chemical:	1,1-DICHLOROETHANE	Report units:	UG/L
Dlr:	0.5		
Sample date:	14-OCT-15	Finding:	11.
Chemical:	TETRACHLOROETHYLENE	Report units:	UG/L
Dlr:	0.5		
Sample date:	14-OCT-15	Finding:	2.
Chemical:	CIS-1,2-DICHLOROETHYLENE	Report units:	UG/L
Dlr:	0.5		
Sample date:	06-OCT-15	Finding:	7.1
Chemical:	TRICHLOROETHYLENE	Report units:	UG/L
Dlr:	0.5		
Sample date:	06-OCT-15	Finding:	14.
Chemical:	1,1-DICHLOROETHYLENE	Report units:	UG/L
Dlr:	0.5		
Sample date:	06-OCT-15	Finding:	0.87
Chemical:	1,1-DICHLOROETHANE	Report units:	UG/L
Dlr:	0.5		
Sample date:	06-OCT-15	Finding:	6.7
Chemical:	TETRACHLOROETHYLENE	Report units:	UG/L
Dlr:	0.5		
Sample date:	06-OCT-15	Finding:	1.1
Chemical:	CIS-1,2-DICHLOROETHYLENE	Report units:	UG/L
Dlr:	0.5		
Sample date:	30-SEP-15	Finding:	6.2
Chemical:	TETRACHLOROETHYLENE	Report units:	UG/L
Dlr:	0.5		
Sample date:	30-SEP-15	Finding:	0.93
Chemical:	1,1-DICHLOROETHANE	Report units:	UG/L

Dlr:	0.5		
Sample date:	30-SEP-15	Finding:	6.1
Chemical:	TRICHLOROETHYLENE	Report units:	UG/L
Dlr:	0.5		
Sample date:	30-SEP-15	Finding:	13.
Chemical:	1,1-DICHLOROETHYLENE	Report units:	UG/L
Dlr:	0.5		
Sample date:	30-SEP-15	Finding:	1.2
Chemical:	CIS-1,2-DICHLOROETHYLENE	Report units:	UG/L
Dlr:	0.5		
Sample date:	23-SEP-15	Finding:	7.8
Chemical:	TETRACHLOROETHYLENE	Report units:	UG/L
Dlr:	0.5		
Sample date:	23-SEP-15	Finding:	1.2
Chemical:	1,1-DICHLOROETHANE	Report units:	UG/L
Dlr:	0.5		
Sample date:	23-SEP-15	Finding:	17.
Chemical:	1,1-DICHLOROETHYLENE	Report units:	UG/L
Dlr:	0.5		
Sample date:	23-SEP-15	Finding:	9.
Chemical:	TRICHLOROETHYLENE	Report units:	UG/L
Dlr:	0.5		
Sample date:	23-SEP-15	Finding:	1.4
Chemical:	CIS-1,2-DICHLOROETHYLENE	Report units:	UG/L
Dlr:	0.5		
Sample date:	16-SEP-15	Finding:	0.84
Chemical:	1,1-DICHLOROETHANE	Report units:	UG/L
Dlr:	0.5		
Sample date:	16-SEP-15	Finding:	5.7
Chemical:	TETRACHLOROETHYLENE	Report units:	UG/L
Dlr:	0.5		
Sample date:	16-SEP-15	Finding:	11.
Chemical:	1,1-DICHLOROETHYLENE	Report units:	UG/L
Dlr:	0.5		
Sample date:	16-SEP-15	Finding:	1.1
Chemical:	CIS-1,2-DICHLOROETHYLENE	Report units:	UG/L
Dlr:	0.5		
Sample date:	16-SEP-15	Finding:	5.3
Chemical:	TRICHLOROETHYLENE	Report units:	UG/L
Dlr:	0.5		
Sample date:	09-SEP-15	Finding:	6.3
Chemical:	TETRACHLOROETHYLENE	Report units:	UG/L
Dlr:	0.5		
Sample date:	09-SEP-15	Finding:	0.89
Chemical:	1,1-DICHLOROETHANE	Report units:	UG/L
Dlr:	0.5		

Sample date:	09-SEP-15	Finding:	13.
Chemical:	1,1-DICHLOROETHYLENE	Report units:	UG/L
Dlr:	0.5		
Sample date:	09-SEP-15	Finding:	6.9
Chemical:	TRICHLOROETHYLENE	Report units:	UG/L
Dlr:	0.5		
Sample date:	09-SEP-15	Finding:	1.1
Chemical:	CIS-1,2-DICHLOROETHYLENE	Report units:	UG/L
Dlr:	0.5		
Sample date:	01-SEP-15	Finding:	0.84
Chemical:	1,1-DICHLOROETHANE	Report units:	UG/L
Dlr:	0.5		
Sample date:	01-SEP-15	Finding:	6.1
Chemical:	TETRACHLOROETHYLENE	Report units:	UG/L
Dlr:	0.5		
Sample date:	01-SEP-15	Finding:	12.
Chemical:	1,1-DICHLOROETHYLENE	Report units:	UG/L
Dlr:	0.5		
Sample date:	01-SEP-15	Finding:	6.7
Chemical:	TRICHLOROETHYLENE	Report units:	UG/L
Dlr:	0.5		
Sample date:	01-SEP-15	Finding:	0.98
Chemical:	CIS-1,2-DICHLOROETHYLENE	Report units:	UG/L
Dlr:	0.5		
Sample date:	26-AUG-15	Finding:	6.1
Chemical:	TETRACHLOROETHYLENE	Report units:	UG/L
Dlr:	0.5		
Sample date:	26-AUG-15	Finding:	0.83
Chemical:	1,1-DICHLOROETHANE	Report units:	UG/L
Dlr:	0.5		
Sample date:	26-AUG-15	Finding:	12.
Chemical:	1,1-DICHLOROETHYLENE	Report units:	UG/L
Dlr:	0.5		
Sample date:	26-AUG-15	Finding:	6.5
Chemical:	TRICHLOROETHYLENE	Report units:	UG/L
Dlr:	0.5		
Sample date:	26-AUG-15	Finding:	0.97
Chemical:	CIS-1,2-DICHLOROETHYLENE	Report units:	UG/L
Dlr:	0.5		
Sample date:	19-AUG-15	Finding:	5.
Chemical:	TRICHLOROETHYLENE	Report units:	UG/L
Dlr:	0.5		
Sample date:	19-AUG-15	Finding:	0.86
Chemical:	CIS-1,2-DICHLOROETHYLENE	Report units:	UG/L
Dlr:	0.5		
Sample date:	19-AUG-15	Finding:	11.
Chemical:	1,1-DICHLOROETHYLENE	Report units:	UG/L

Dlr:	0.5		
Sample date:	19-AUG-15	Finding:	0.75
Chemical:	1,1-DICHLOROETHANE	Report units:	UG/L
Dlr:	0.5		
Sample date:	19-AUG-15	Finding:	4.9
Chemical:	TETRACHLOROETHYLENE	Report units:	UG/L
Dlr:	0.5		
Sample date:	12-AUG-15	Finding:	1.
Chemical:	CIS-1,2-DICHLOROETHYLENE	Report units:	UG/L
Dlr:	0.5		
Sample date:	12-AUG-15	Finding:	4.9
Chemical:	TRICHLOROETHYLENE	Report units:	UG/L
Dlr:	0.5		
Sample date:	12-AUG-15	Finding:	11.
Chemical:	1,1-DICHLOROETHYLENE	Report units:	UG/L
Dlr:	0.5		
Sample date:	12-AUG-15	Finding:	0.9
Chemical:	1,1-DICHLOROETHANE	Report units:	UG/L
Dlr:	0.5		
Sample date:	12-AUG-15	Finding:	4.8
Chemical:	TETRACHLOROETHYLENE	Report units:	UG/L
Dlr:	0.5		
Sample date:	10-AUG-15	Finding:	5.6
Chemical:	TETRACHLOROETHYLENE	Report units:	UG/L
Dlr:	0.5		
Sample date:	10-AUG-15	Finding:	0.68
Chemical:	1,1-DICHLOROETHANE	Report units:	UG/L
Dlr:	0.5		
Sample date:	10-AUG-15	Finding:	9.8
Chemical:	1,1-DICHLOROETHYLENE	Report units:	UG/L
Dlr:	0.5		
Sample date:	10-AUG-15	Finding:	5.1
Chemical:	TRICHLOROETHYLENE	Report units:	UG/L
Dlr:	0.5		
Sample date:	10-AUG-15	Finding:	0.81
Chemical:	CIS-1,2-DICHLOROETHYLENE	Report units:	UG/L
Dlr:	0.5		
Sample date:	06-AUG-15	Finding:	5.
Chemical:	TETRACHLOROETHYLENE	Report units:	UG/L
Dlr:	0.5		
Sample date:	06-AUG-15	Finding:	0.75
Chemical:	1,1-DICHLOROETHANE	Report units:	UG/L
Dlr:	0.5		
Sample date:	06-AUG-15	Finding:	12.
Chemical:	1,1-DICHLOROETHYLENE	Report units:	UG/L
Dlr:	0.5		

Sample date:	06-AUG-15	Finding:	4.8
Chemical:	TRICHLOROETHYLENE	Report units:	UG/L
Dlr:	0.5		
Sample date:	06-AUG-15	Finding:	0.84
Chemical:	CIS-1,2-DICHLOROETHYLENE	Report units:	UG/L
Dlr:	0.5		
Sample date:	29-JUL-15	Finding:	30.
Chemical:	TETRACHLOROETHYLENE	Report units:	UG/L
Dlr:	0.5		
Sample date:	29-JUL-15	Finding:	4.7
Chemical:	1,1-DICHLOROETHANE	Report units:	UG/L
Dlr:	0.5		
Sample date:	29-JUL-15	Finding:	31.
Chemical:	TRICHLOROETHYLENE	Report units:	UG/L
Dlr:	0.5		
Sample date:	29-JUL-15	Finding:	64.
Chemical:	1,1-DICHLOROETHYLENE	Report units:	UG/L
Dlr:	0.5		
Sample date:	29-JUL-15	Finding:	4.7
Chemical:	CIS-1,2-DICHLOROETHYLENE	Report units:	UG/L
Dlr:	0.5		
Sample date:	22-JUL-15	Finding:	6.6
Chemical:	TETRACHLOROETHYLENE	Report units:	UG/L
Dlr:	0.5		
Sample date:	22-JUL-15	Finding:	0.83
Chemical:	1,1-DICHLOROETHANE	Report units:	UG/L
Dlr:	0.5		
Sample date:	22-JUL-15	Finding:	12.
Chemical:	1,1-DICHLOROETHYLENE	Report units:	UG/L
Dlr:	0.5		
Sample date:	22-JUL-15	Finding:	6.6
Chemical:	TRICHLOROETHYLENE	Report units:	UG/L
Dlr:	0.5		
Sample date:	22-JUL-15	Finding:	0.93
Chemical:	CIS-1,2-DICHLOROETHYLENE	Report units:	UG/L
Dlr:	0.5		
Sample date:	15-JUL-15	Finding:	0.86
Chemical:	1,1-DICHLOROETHANE	Report units:	UG/L
Dlr:	0.5		
Sample date:	15-JUL-15	Finding:	6.3
Chemical:	TETRACHLOROETHYLENE	Report units:	UG/L
Dlr:	0.5		
Sample date:	15-JUL-15	Finding:	13.
Chemical:	1,1-DICHLOROETHYLENE	Report units:	UG/L
Dlr:	0.5		
Sample date:	15-JUL-15	Finding:	1.2
Chemical:	CIS-1,2-DICHLOROETHYLENE	Report units:	UG/L

Dlr:	0.5		
Sample date:	15-JUL-15	Finding:	7.
Chemical:	TRICHLOROETHYLENE	Report units:	UG/L
Dlr:	0.5		
Sample date:	08-JUL-15	Finding:	6.6
Chemical:	TETRACHLOROETHYLENE	Report units:	UG/L
Dlr:	0.5		
Sample date:	08-JUL-15	Finding:	0.89
Chemical:	1,1-DICHLOROETHANE	Report units:	UG/L
Dlr:	0.5		
Sample date:	08-JUL-15	Finding:	13.
Chemical:	1,1-DICHLOROETHYLENE	Report units:	UG/L
Dlr:	0.5		
Sample date:	08-JUL-15	Finding:	7.3
Chemical:	TRICHLOROETHYLENE	Report units:	UG/L
Dlr:	0.5		
Sample date:	08-JUL-15	Finding:	1.2
Chemical:	CIS-1,2-DICHLOROETHYLENE	Report units:	UG/L
Dlr:	0.5		
Sample date:	01-JUL-15	Finding:	0.79
Chemical:	1,1-DICHLOROETHANE	Report units:	UG/L
Dlr:	0.5		
Sample date:	01-JUL-15	Finding:	6.2
Chemical:	TETRACHLOROETHYLENE	Report units:	UG/L
Dlr:	0.5		
Sample date:	01-JUL-15	Finding:	12.
Chemical:	1,1-DICHLOROETHYLENE	Report units:	UG/L
Dlr:	0.5		
Sample date:	01-JUL-15	Finding:	6.6
Chemical:	TRICHLOROETHYLENE	Report units:	UG/L
Dlr:	0.5		
Sample date:	01-JUL-15	Finding:	0.98
Chemical:	CIS-1,2-DICHLOROETHYLENE	Report units:	UG/L
Dlr:	0.5		
Sample date:	24-JUN-15	Finding:	1.1
Chemical:	CIS-1,2-DICHLOROETHYLENE	Report units:	UG/L
Dlr:	0.5		
Sample date:	24-JUN-15	Finding:	5.5
Chemical:	TRICHLOROETHYLENE	Report units:	UG/L
Dlr:	0.5		
Sample date:	24-JUN-15	Finding:	14.
Chemical:	1,1-DICHLOROETHYLENE	Report units:	UG/L
Dlr:	0.5		
Sample date:	24-JUN-15	Finding:	0.9
Chemical:	1,1-DICHLOROETHANE	Report units:	UG/L
Dlr:	0.5		

Sample date:	24-JUN-15	Finding:	4.3
Chemical:	TETRACHLOROETHYLENE	Report units:	UG/L
Dlr:	0.5		
Sample date:	17-JUN-15	Finding:	30.
Chemical:	CHLORIDE	Report units:	MG/L
Dlr:	0.		
Sample date:	17-JUN-15	Finding:	83.
Chemical:	SULFATE	Report units:	MG/L
Dlr:	0.5		
Sample date:	17-JUN-15	Finding:	0.39
Chemical:	FLUORIDE (F) (NATURAL-SOURCE)	Report units:	MG/L
Dlr:	0.1		
Sample date:	17-JUN-15	Finding:	410.
Chemical:	TOTAL DISSOLVED SOLIDS	Report units:	MG/L
Dlr:	0.		
Sample date:	17-JUN-15	Finding:	1.02
Chemical:	LANGELIER INDEX @ 60 C	Report units:	Not Reported
Dlr:	0.		
Sample date:	17-JUN-15	Finding:	0.563
Chemical:	LANGELIER INDEX AT SOURCE TEMP.	Report units:	Not Reported
Dlr:	0.		
Sample date:	17-JUN-15	Finding:	12.3
Chemical:	AGGRSSIVE INDEX (CORROSIVITY)	Report units:	Not Reported
Dlr:	0.		
Sample date:	17-JUN-15	Finding:	2.
Chemical:	POTASSIUM	Report units:	MG/L
Dlr:	0.		
Sample date:	17-JUN-15	Finding:	47.
Chemical:	SODIUM	Report units:	MG/L
Dlr:	0.		
Sample date:	17-JUN-15	Finding:	18.
Chemical:	MAGNESIUM	Report units:	MG/L
Dlr:	0.		
Sample date:	17-JUN-15	Finding:	270.
Chemical:	BICARBONATE ALKALINITY	Report units:	MG/L
Dlr:	0.		
Sample date:	17-JUN-15	Finding:	240.
Chemical:	HARDNESS (TOTAL) AS CACO3	Report units:	MG/L
Dlr:	0.		
Sample date:	17-JUN-15	Finding:	64.
Chemical:	CALCIUM	Report units:	MG/L
Dlr:	0.		
Sample date:	17-JUN-15	Finding:	220.
Chemical:	ALKALINITY (TOTAL) AS CACO3	Report units:	MG/L
Dlr:	0.		
Sample date:	17-JUN-15	Finding:	7.8
Chemical:	PH, LABORATORY	Report units:	Not Reported

Dlr:	0.		
Sample date:	17-JUN-15	Finding:	650.
Chemical:	SPECIFIC CONDUCTANCE	Report units:	US
Dlr:	0.		
Sample date:	17-JUN-15	Finding:	24.4
Chemical:	SOURCE TEMPERATURE C	Report units:	C
Dlr:	0.		
Sample date:	17-JUN-15	Finding:	0.89
Chemical:	CIS-1,2-DICHLOROETHYLENE	Report units:	UG/L
Dlr:	0.5		
Sample date:	17-JUN-15	Finding:	4.8
Chemical:	TRICHLOROETHYLENE	Report units:	UG/L
Dlr:	0.5		
Sample date:	17-JUN-15	Finding:	8.9
Chemical:	1,1-DICHLOROETHYLENE	Report units:	UG/L
Dlr:	0.5		
Sample date:	17-JUN-15	Finding:	0.63
Chemical:	1,1-DICHLOROETHANE	Report units:	UG/L
Dlr:	0.5		
Sample date:	17-JUN-15	Finding:	4.9
Chemical:	TETRACHLOROETHYLENE	Report units:	UG/L
Dlr:	0.5		
Sample date:	10-JUN-15	Finding:	1.2
Chemical:	CIS-1,2-DICHLOROETHYLENE	Report units:	UG/L
Dlr:	0.5		
Sample date:	10-JUN-15	Finding:	7.4
Chemical:	TRICHLOROETHYLENE	Report units:	UG/L
Dlr:	0.5		
Sample date:	10-JUN-15	Finding:	13.
Chemical:	1,1-DICHLOROETHYLENE	Report units:	UG/L
Dlr:	0.5		
Sample date:	10-JUN-15	Finding:	0.84
Chemical:	1,1-DICHLOROETHANE	Report units:	UG/L
Dlr:	0.5		
Sample date:	10-JUN-15	Finding:	6.5
Chemical:	TETRACHLOROETHYLENE	Report units:	UG/L
Dlr:	0.5		
Sample date:	02-JUN-15	Finding:	3.8
Chemical:	CIS-1,2-DICHLOROETHYLENE	Report units:	UG/L
Dlr:	0.5		
Sample date:	02-JUN-15	Finding:	21.
Chemical:	TRICHLOROETHYLENE	Report units:	UG/L
Dlr:	0.5		
Sample date:	02-JUN-15	Finding:	49.
Chemical:	1,1-DICHLOROETHYLENE	Report units:	UG/L
Dlr:	0.5		

Sample date:	02-JUN-15	Finding:	3.2
Chemical:	1,1-DICHLOROETHANE	Report units:	UG/L
Dlr:	0.5		
Sample date:	02-JUN-15	Finding:	20.
Chemical:	TETRACHLOROETHYLENE	Report units:	UG/L
Dlr:	0.5		
Sample date:	27-MAY-15	Finding:	4.9
Chemical:	TETRACHLOROETHYLENE	Report units:	UG/L
Dlr:	0.5		
Sample date:	27-MAY-15	Finding:	0.72
Chemical:	1,1-DICHLOROETHANE	Report units:	UG/L
Dlr:	0.5		
Sample date:	27-MAY-15	Finding:	7.
Chemical:	1,1-DICHLOROETHYLENE	Report units:	UG/L
Dlr:	0.5		
Sample date:	27-MAY-15	Finding:	6.1
Chemical:	TRICHLOROETHYLENE	Report units:	UG/L
Dlr:	0.5		
Sample date:	27-MAY-15	Finding:	0.91
Chemical:	CIS-1,2-DICHLOROETHYLENE	Report units:	UG/L
Dlr:	0.5		
Sample date:	20-MAY-15	Finding:	8.7
Chemical:	TETRACHLOROETHYLENE	Report units:	UG/L
Dlr:	0.5		
Sample date:	20-MAY-15	Finding:	1.2
Chemical:	1,1-DICHLOROETHANE	Report units:	UG/L
Dlr:	0.5		
Sample date:	20-MAY-15	Finding:	17.
Chemical:	1,1-DICHLOROETHYLENE	Report units:	UG/L
Dlr:	0.5		
Sample date:	20-MAY-15	Finding:	10.
Chemical:	TRICHLOROETHYLENE	Report units:	UG/L
Dlr:	0.5		
Sample date:	20-MAY-15	Finding:	1.6
Chemical:	CIS-1,2-DICHLOROETHYLENE	Report units:	UG/L
Dlr:	0.5		
Sample date:	13-MAY-15	Finding:	0.89
Chemical:	1,1-DICHLOROETHANE	Report units:	UG/L
Dlr:	0.5		
Sample date:	13-MAY-15	Finding:	0.94
Chemical:	CIS-1,2-DICHLOROETHYLENE	Report units:	UG/L
Dlr:	0.5		
Sample date:	13-MAY-15	Finding:	5.8
Chemical:	TRICHLOROETHYLENE	Report units:	UG/L
Dlr:	0.5		
Sample date:	13-MAY-15	Finding:	13.
Chemical:	1,1-DICHLOROETHYLENE	Report units:	UG/L

Dlr:	0.5		
Sample date:	13-MAY-15	Finding:	5.6
Chemical:	TETRACHLOROETHYLENE	Report units:	UG/L
Dlr:	0.5		
Sample date:	12-MAY-15	Finding:	1.5
Chemical:	1,1-DICHLOROETHANE	Report units:	UG/L
Dlr:	0.5		
Sample date:	12-MAY-15	Finding:	23.
Chemical:	1,1-DICHLOROETHYLENE	Report units:	UG/L
Dlr:	0.5		
Sample date:	12-MAY-15	Finding:	11.
Chemical:	TRICHLOROETHYLENE	Report units:	UG/L
Dlr:	0.5		
Sample date:	12-MAY-15	Finding:	10.
Chemical:	TETRACHLOROETHYLENE	Report units:	UG/L
Dlr:	0.5		
Sample date:	12-MAY-15	Finding:	1.8
Chemical:	CIS-1,2-DICHLOROETHYLENE	Report units:	UG/L
Dlr:	0.5		
Sample date:	05-MAY-15	Finding:	11.
Chemical:	TRICHLOROETHYLENE	Report units:	UG/L
Dlr:	0.5		
Sample date:	05-MAY-15	Finding:	23.
Chemical:	1,1-DICHLOROETHYLENE	Report units:	UG/L
Dlr:	0.5		
Sample date:	05-MAY-15	Finding:	1.6
Chemical:	1,1-DICHLOROETHANE	Report units:	UG/L
Dlr:	0.5		
Sample date:	05-MAY-15	Finding:	11.
Chemical:	TETRACHLOROETHYLENE	Report units:	UG/L
Dlr:	0.5		
Sample date:	05-MAY-15	Finding:	1.6
Chemical:	CIS-1,2-DICHLOROETHYLENE	Report units:	UG/L
Dlr:	0.5		
Sample date:	29-APR-15	Finding:	10.
Chemical:	1,1-DICHLOROETHYLENE	Report units:	UG/L
Dlr:	0.5		
Sample date:	29-APR-15	Finding:	6.2
Chemical:	TRICHLOROETHYLENE	Report units:	UG/L
Dlr:	0.5		
Sample date:	29-APR-15	Finding:	0.67
Chemical:	1,1-DICHLOROETHANE	Report units:	UG/L
Dlr:	0.5		
Sample date:	29-APR-15	Finding:	5.7
Chemical:	TETRACHLOROETHYLENE	Report units:	UG/L
Dlr:	0.5		

Sample date:	29-APR-15	Finding:	0.77
Chemical:	CIS-1,2-DICHLOROETHYLENE	Report units:	UG/L
Dlr:	0.5		
Sample date:	22-APR-15	Finding:	1.5
Chemical:	1,1-DICHLOROETHANE	Report units:	UG/L
Dlr:	0.5		
Sample date:	22-APR-15	Finding:	10.
Chemical:	TETRACHLOROETHYLENE	Report units:	UG/L
Dlr:	0.5		
Sample date:	22-APR-15	Finding:	20.
Chemical:	1,1-DICHLOROETHYLENE	Report units:	UG/L
Dlr:	0.5		
Sample date:	22-APR-15	Finding:	1.6
Chemical:	CIS-1,2-DICHLOROETHYLENE	Report units:	UG/L
Dlr:	0.5		
Sample date:	22-APR-15	Finding:	10.
Chemical:	TRICHLOROETHYLENE	Report units:	UG/L
Dlr:	0.5		
Sample date:	15-APR-15	Finding:	10.
Chemical:	TRICHLOROETHYLENE	Report units:	UG/L
Dlr:	0.5		
Sample date:	15-APR-15	Finding:	21.
Chemical:	1,1-DICHLOROETHYLENE	Report units:	UG/L
Dlr:	0.5		
Sample date:	15-APR-15	Finding:	10.
Chemical:	TETRACHLOROETHYLENE	Report units:	UG/L
Dlr:	0.5		
Sample date:	15-APR-15	Finding:	1.5
Chemical:	1,1-DICHLOROETHANE	Report units:	UG/L
Dlr:	0.5		
Sample date:	15-APR-15	Finding:	1.8
Chemical:	CIS-1,2-DICHLOROETHYLENE	Report units:	UG/L
Dlr:	0.5		
Sample date:	25-MAR-15	Finding:	7.2
Chemical:	TRICHLOROETHYLENE	Report units:	UG/L
Dlr:	0.5		
Sample date:	25-MAR-15	Finding:	13.
Chemical:	1,1-DICHLOROETHYLENE	Report units:	UG/L
Dlr:	0.5		
Sample date:	25-MAR-15	Finding:	1.2
Chemical:	CIS-1,2-DICHLOROETHYLENE	Report units:	UG/L
Dlr:	0.5		
Sample date:	25-MAR-15	Finding:	0.94
Chemical:	1,1-DICHLOROETHANE	Report units:	UG/L
Dlr:	0.5		
Sample date:	25-MAR-15	Finding:	7.1
Chemical:	TETRACHLOROETHYLENE	Report units:	UG/L

Dlr:	0.5		
Sample date:	18-MAR-15	Finding:	0.89
Chemical:	1,1-DICHLOROETHANE	Report units:	UG/L
Dlr:	0.5		
Sample date:	18-MAR-15	Finding:	6.4
Chemical:	TETRACHLOROETHYLENE	Report units:	UG/L
Dlr:	0.5		
Sample date:	18-MAR-15	Finding:	6.8
Chemical:	TRICHLOROETHYLENE	Report units:	UG/L
Dlr:	0.5		
Sample date:	18-MAR-15	Finding:	1.1
Chemical:	CIS-1,2-DICHLOROETHYLENE	Report units:	UG/L
Dlr:	0.5		
Sample date:	18-MAR-15	Finding:	13.
Chemical:	1,1-DICHLOROETHYLENE	Report units:	UG/L
Dlr:	0.5		
Sample date:	11-MAR-15	Finding:	2.2
Chemical:	CIS-1,2-DICHLOROETHYLENE	Report units:	UG/L
Dlr:	0.5		
Sample date:	11-MAR-15	Finding:	13.
Chemical:	TRICHLOROETHYLENE	Report units:	UG/L
Dlr:	0.5		
Sample date:	11-MAR-15	Finding:	11.
Chemical:	TETRACHLOROETHYLENE	Report units:	UG/L
Dlr:	0.5		
Sample date:	11-MAR-15	Finding:	1.8
Chemical:	1,1-DICHLOROETHANE	Report units:	UG/L
Dlr:	0.5		
Sample date:	11-MAR-15	Finding:	26.
Chemical:	1,1-DICHLOROETHYLENE	Report units:	UG/L
Dlr:	0.5		
Sample date:	03-MAR-15	Finding:	1.7
Chemical:	1,1-DICHLOROETHANE	Report units:	UG/L
Dlr:	0.5		
Sample date:	03-MAR-15	Finding:	25.
Chemical:	1,1-DICHLOROETHYLENE	Report units:	UG/L
Dlr:	0.5		
Sample date:	03-MAR-15	Finding:	8.5
Chemical:	TETRACHLOROETHYLENE	Report units:	UG/L
Dlr:	0.5		
Sample date:	03-MAR-15	Finding:	12.
Chemical:	TRICHLOROETHYLENE	Report units:	UG/L
Dlr:	0.5		
Sample date:	03-MAR-15	Finding:	2.
Chemical:	CIS-1,2-DICHLOROETHYLENE	Report units:	UG/L
Dlr:	0.5		

Sample date:	25-FEB-15	Finding:	1.4
Chemical:	1,1-DICHLOROETHANE	Report units:	UG/L
Dlr:	0.5		
Sample date:	25-FEB-15	Finding:	20.
Chemical:	1,1-DICHLOROETHYLENE	Report units:	UG/L
Dlr:	0.5		
Sample date:	25-FEB-15	Finding:	10.
Chemical:	TRICHLOROETHYLENE	Report units:	UG/L
Dlr:	0.5		
Sample date:	25-FEB-15	Finding:	9.6
Chemical:	TETRACHLOROETHYLENE	Report units:	UG/L
Dlr:	0.5		
Sample date:	25-FEB-15	Finding:	1.7
Chemical:	CIS-1,2-DICHLOROETHYLENE	Report units:	UG/L
Dlr:	0.5		
Sample date:	18-FEB-15	Finding:	5.8
Chemical:	TETRACHLOROETHYLENE	Report units:	UG/L
Dlr:	0.5		
Sample date:	18-FEB-15	Finding:	6.9
Chemical:	1,1-DICHLOROETHYLENE	Report units:	UG/L
Dlr:	0.5		
Sample date:	18-FEB-15	Finding:	4.4
Chemical:	TRICHLOROETHYLENE	Report units:	UG/L
Dlr:	0.5		
Sample date:	18-FEB-15	Finding:	0.65
Chemical:	CIS-1,2-DICHLOROETHYLENE	Report units:	UG/L
Dlr:	0.5		
Sample date:	11-FEB-15	Finding:	6.
Chemical:	TETRACHLOROETHYLENE	Report units:	UG/L
Dlr:	0.5		
Sample date:	11-FEB-15	Finding:	0.88
Chemical:	CIS-1,2-DICHLOROETHYLENE	Report units:	UG/L
Dlr:	0.5		
Sample date:	11-FEB-15	Finding:	6.
Chemical:	TRICHLOROETHYLENE	Report units:	UG/L
Dlr:	0.5		
Sample date:	11-FEB-15	Finding:	11.
Chemical:	1,1-DICHLOROETHYLENE	Report units:	UG/L
Dlr:	0.5		
Sample date:	11-FEB-15	Finding:	0.7
Chemical:	1,1-DICHLOROETHANE	Report units:	UG/L
Dlr:	0.5		
Sample date:	10-FEB-15	Finding:	0.53
Chemical:	CARBON TETRACHLORIDE	Report units:	UG/L
Dlr:	0.5		
Sample date:	10-FEB-15	Finding:	1.2
Chemical:	CIS-1,2-DICHLOROETHYLENE	Report units:	UG/L

Dlr:	0.5		
Sample date:	10-FEB-15	Finding:	15.
Chemical:	1,1-DICHLOROETHYLENE	Report units:	UG/L
Dlr:	0.5		
Sample date:	10-FEB-15	Finding:	7.3
Chemical:	TRICHLOROETHYLENE	Report units:	UG/L
Dlr:	0.5		
Sample date:	10-FEB-15	Finding:	0.92
Chemical:	1,1-DICHLOROETHANE	Report units:	UG/L
Dlr:	0.5		
Sample date:	10-FEB-15	Finding:	6.4
Chemical:	TETRACHLOROETHYLENE	Report units:	UG/L
Dlr:	0.5		
Sample date:	03-FEB-15	Finding:	1.1
Chemical:	CIS-1,2-DICHLOROETHYLENE	Report units:	UG/L
Dlr:	0.5		
Sample date:	03-FEB-15	Finding:	8.
Chemical:	TRICHLOROETHYLENE	Report units:	UG/L
Dlr:	0.5		
Sample date:	03-FEB-15	Finding:	7.7
Chemical:	TETRACHLOROETHYLENE	Report units:	UG/L
Dlr:	0.5		
Sample date:	03-FEB-15	Finding:	1.
Chemical:	1,1-DICHLOROETHANE	Report units:	UG/L
Dlr:	0.5		
Sample date:	03-FEB-15	Finding:	14.
Chemical:	1,1-DICHLOROETHYLENE	Report units:	UG/L
Dlr:	0.5		
Sample date:	29-JAN-15	Finding:	10.
Chemical:	TETRACHLOROETHYLENE	Report units:	UG/L
Dlr:	0.5		
Sample date:	29-JAN-15	Finding:	1.4
Chemical:	1,1-DICHLOROETHANE	Report units:	UG/L
Dlr:	0.5		
Sample date:	29-JAN-15	Finding:	18.
Chemical:	1,1-DICHLOROETHYLENE	Report units:	UG/L
Dlr:	0.5		
Sample date:	29-JAN-15	Finding:	11.
Chemical:	TRICHLOROETHYLENE	Report units:	UG/L
Dlr:	0.5		
Sample date:	29-JAN-15	Finding:	1.5
Chemical:	CIS-1,2-DICHLOROETHYLENE	Report units:	UG/L
Dlr:	0.5		
Sample date:	21-JAN-15	Finding:	4.9
Chemical:	TETRACHLOROETHYLENE	Report units:	UG/L
Dlr:	0.5		

Sample date:	21-JAN-15	Finding:	0.62
Chemical:	1,1-DICHLOROETHANE	Report units:	UG/L
Dlr:	0.5		
Sample date:	21-JAN-15	Finding:	8.4
Chemical:	1,1-DICHLOROETHYLENE	Report units:	UG/L
Dlr:	0.5		
Sample date:	21-JAN-15	Finding:	5.2
Chemical:	TRICHLOROETHYLENE	Report units:	UG/L
Dlr:	0.5		
Sample date:	21-JAN-15	Finding:	0.83
Chemical:	CIS-1,2-DICHLOROETHYLENE	Report units:	UG/L
Dlr:	0.5		
Sample date:	14-JAN-15	Finding:	9.
Chemical:	TRICHLOROETHYLENE	Report units:	UG/L
Dlr:	0.5		
Sample date:	14-JAN-15	Finding:	18.
Chemical:	1,1-DICHLOROETHYLENE	Report units:	UG/L
Dlr:	0.5		
Sample date:	14-JAN-15	Finding:	1.2
Chemical:	1,1-DICHLOROETHANE	Report units:	UG/L
Dlr:	0.5		
Sample date:	14-JAN-15	Finding:	8.9
Chemical:	TETRACHLOROETHYLENE	Report units:	UG/L
Dlr:	0.5		
Sample date:	14-JAN-15	Finding:	1.6
Chemical:	CIS-1,2-DICHLOROETHYLENE	Report units:	UG/L
Dlr:	0.5		
Sample date:	07-JAN-15	Finding:	21.
Chemical:	TRICHLOROETHYLENE	Report units:	UG/L
Dlr:	0.5		
Sample date:	07-JAN-15	Finding:	36.
Chemical:	1,1-DICHLOROETHYLENE	Report units:	UG/L
Dlr:	0.5		
Sample date:	07-JAN-15	Finding:	2.6
Chemical:	1,1-DICHLOROETHANE	Report units:	UG/L
Dlr:	0.5		
Sample date:	07-JAN-15	Finding:	21.
Chemical:	TETRACHLOROETHYLENE	Report units:	UG/L
Dlr:	0.5		
Sample date:	07-JAN-15	Finding:	2.7
Chemical:	CIS-1,2-DICHLOROETHYLENE	Report units:	UG/L
Dlr:	0.5		
Sample date:	26-NOV-14	Finding:	0.78
Chemical:	1,1-DICHLOROETHANE	Report units:	UG/L
Dlr:	0.5		
Sample date:	26-NOV-14	Finding:	0.86
Chemical:	CIS-1,2-DICHLOROETHYLENE	Report units:	UG/L

Dlr:	0.5		
Sample date:	26-NOV-14	Finding:	5.7
Chemical:	TETRACHLOROETHYLENE	Report units:	UG/L
Dlr:	0.5		
Sample date:	26-NOV-14	Finding:	6.4
Chemical:	TRICHLOROETHYLENE	Report units:	UG/L
Dlr:	0.5		
Sample date:	26-NOV-14	Finding:	9.9
Chemical:	1,1-DICHLOROETHYLENE	Report units:	UG/L
Dlr:	0.5		
Sample date:	19-NOV-14	Finding:	5.6
Chemical:	TETRACHLOROETHYLENE	Report units:	UG/L
Dlr:	0.5		
Sample date:	19-NOV-14	Finding:	0.75
Chemical:	1,1-DICHLOROETHANE	Report units:	UG/L
Dlr:	0.5		
Sample date:	19-NOV-14	Finding:	9.9
Chemical:	1,1-DICHLOROETHYLENE	Report units:	UG/L
Dlr:	0.5		
Sample date:	19-NOV-14	Finding:	5.8
Chemical:	TRICHLOROETHYLENE	Report units:	UG/L
Dlr:	0.5		
Sample date:	19-NOV-14	Finding:	0.81
Chemical:	CIS-1,2-DICHLOROETHYLENE	Report units:	UG/L
Dlr:	0.5		
Sample date:	12-NOV-14	Finding:	0.7
Chemical:	CIS-1,2-DICHLOROETHYLENE	Report units:	UG/L
Dlr:	0.5		
Sample date:	12-NOV-14	Finding:	4.3
Chemical:	TRICHLOROETHYLENE	Report units:	UG/L
Dlr:	0.5		
Sample date:	12-NOV-14	Finding:	0.57
Chemical:	1,1-DICHLOROETHANE	Report units:	UG/L
Dlr:	0.5		
Sample date:	12-NOV-14	Finding:	4.3
Chemical:	TETRACHLOROETHYLENE	Report units:	UG/L
Dlr:	0.5		
Sample date:	12-NOV-14	Finding:	5.1
Chemical:	CIS-1,2-DICHLOROETHYLENE	Report units:	UG/L
Dlr:	0.5		
Sample date:	12-NOV-14	Finding:	46.
Chemical:	NITRATE (AS NO3)	Report units:	MG/L
Dlr:	2.		
Sample date:	12-NOV-14	Finding:	33.
Chemical:	TRICHLOROETHYLENE	Report units:	UG/L
Dlr:	0.5		

Sample date:	12-NOV-14	Finding:	64.
Chemical:	1,1-DICHLOROETHYLENE	Report units:	UG/L
Dlr:	0.5		
Sample date:	12-NOV-14	Finding:	4.7
Chemical:	1,1-DICHLOROETHANE	Report units:	UG/L
Dlr:	0.5		
Sample date:	12-NOV-14	Finding:	33.
Chemical:	TETRACHLOROETHYLENE	Report units:	UG/L
Dlr:	0.5		
Sample date:	12-NOV-14	Finding:	7.
Chemical:	1,1-DICHLOROETHYLENE	Report units:	UG/L
Dlr:	0.5		
Sample date:	05-NOV-14	Finding:	7.1
Chemical:	TRICHLOROETHYLENE	Report units:	UG/L
Dlr:	0.5		
Sample date:	05-NOV-14	Finding:	12.
Chemical:	1,1-DICHLOROETHYLENE	Report units:	UG/L
Dlr:	0.5		
Sample date:	05-NOV-14	Finding:	0.9
Chemical:	1,1-DICHLOROETHANE	Report units:	UG/L
Dlr:	0.5		
Sample date:	05-NOV-14	Finding:	5.6
Chemical:	TETRACHLOROETHYLENE	Report units:	UG/L
Dlr:	0.5		
Sample date:	05-NOV-14	Finding:	0.97
Chemical:	CIS-1,2-DICHLOROETHYLENE	Report units:	UG/L
Dlr:	0.5		
Sample date:	29-OCT-14	Finding:	7.2
Chemical:	TETRACHLOROETHYLENE	Report units:	UG/L
Dlr:	0.5		
Sample date:	29-OCT-14	Finding:	0.64
Chemical:	1,1-DICHLOROETHANE	Report units:	UG/L
Dlr:	0.5		
Sample date:	29-OCT-14	Finding:	6.
Chemical:	TRICHLOROETHYLENE	Report units:	UG/L
Dlr:	0.5		
Sample date:	29-OCT-14	Finding:	9.2
Chemical:	1,1-DICHLOROETHYLENE	Report units:	UG/L
Dlr:	0.5		
Sample date:	29-OCT-14	Finding:	0.79
Chemical:	CIS-1,2-DICHLOROETHYLENE	Report units:	UG/L
Dlr:	0.5		
Sample date:	22-OCT-14	Finding:	7.8
Chemical:	TETRACHLOROETHYLENE	Report units:	UG/L
Dlr:	0.5		
Sample date:	22-OCT-14	Finding:	0.7
Chemical:	1,1-DICHLOROETHANE	Report units:	UG/L

Dlr:	0.5		
Sample date:	22-OCT-14	Finding:	10.
Chemical:	1,1-DICHLOROETHYLENE	Report units:	UG/L
Dlr:	0.5		
Sample date:	22-OCT-14	Finding:	6.2
Chemical:	TRICHLOROETHYLENE	Report units:	UG/L
Dlr:	0.5		
Sample date:	22-OCT-14	Finding:	0.83
Chemical:	CIS-1,2-DICHLOROETHYLENE	Report units:	UG/L
Dlr:	0.5		
Sample date:	15-OCT-14	Finding:	0.57
Chemical:	1,1-DICHLOROETHANE	Report units:	UG/L
Dlr:	0.5		
Sample date:	15-OCT-14	Finding:	6.4
Chemical:	TETRACHLOROETHYLENE	Report units:	UG/L
Dlr:	0.5		
Sample date:	15-OCT-14	Finding:	7.6
Chemical:	1,1-DICHLOROETHYLENE	Report units:	UG/L
Dlr:	0.5		
Sample date:	15-OCT-14	Finding:	0.71
Chemical:	CIS-1,2-DICHLOROETHYLENE	Report units:	UG/L
Dlr:	0.5		
Sample date:	15-OCT-14	Finding:	5.1
Chemical:	TRICHLOROETHYLENE	Report units:	UG/L
Dlr:	0.5		
Sample date:	08-OCT-14	Finding:	6.6
Chemical:	TETRACHLOROETHYLENE	Report units:	UG/L
Dlr:	0.5		
Sample date:	08-OCT-14	Finding:	0.6
Chemical:	1,1-DICHLOROETHANE	Report units:	UG/L
Dlr:	0.5		
Sample date:	08-OCT-14	Finding:	9.
Chemical:	1,1-DICHLOROETHYLENE	Report units:	UG/L
Dlr:	0.5		
Sample date:	08-OCT-14	Finding:	5.3
Chemical:	TRICHLOROETHYLENE	Report units:	UG/L
Dlr:	0.5		
Sample date:	08-OCT-14	Finding:	0.69
Chemical:	CIS-1,2-DICHLOROETHYLENE	Report units:	UG/L
Dlr:	0.5		
Sample date:	01-OCT-14	Finding:	0.57
Chemical:	1,1-DICHLOROETHANE	Report units:	UG/L
Dlr:	0.5		
Sample date:	01-OCT-14	Finding:	6.
Chemical:	TETRACHLOROETHYLENE	Report units:	UG/L
Dlr:	0.5		

Sample date:	01-OCT-14	Finding:	8.5
Chemical:	1,1-DICHLOROETHYLENE	Report units:	UG/L
Dlr:	0.5		
Sample date:	01-OCT-14	Finding:	5.1
Chemical:	TRICHLOROETHYLENE	Report units:	UG/L
Dlr:	0.5		
Sample date:	01-OCT-14	Finding:	0.74
Chemical:	CIS-1,2-DICHLOROETHYLENE	Report units:	UG/L
Dlr:	0.5		
Sample date:	24-SEP-14	Finding:	4.1
Chemical:	TRICHLOROETHYLENE	Report units:	UG/L
Dlr:	0.5		
Sample date:	24-SEP-14	Finding:	5.
Chemical:	1,1-DICHLOROETHYLENE	Report units:	UG/L
Dlr:	0.5		
Sample date:	24-SEP-14	Finding:	4.2
Chemical:	TETRACHLOROETHYLENE	Report units:	UG/L
Dlr:	0.5		
Sample date:	24-SEP-14	Finding:	0.57
Chemical:	CIS-1,2-DICHLOROETHYLENE	Report units:	UG/L
Dlr:	0.5		
Sample date:	18-SEP-14	Finding:	0.61
Chemical:	1,1-DICHLOROETHANE	Report units:	UG/L
Dlr:	0.5		
Sample date:	18-SEP-14	Finding:	0.81
Chemical:	CIS-1,2-DICHLOROETHYLENE	Report units:	UG/L
Dlr:	0.5		
Sample date:	18-SEP-14	Finding:	5.1
Chemical:	TRICHLOROETHYLENE	Report units:	UG/L
Dlr:	0.5		
Sample date:	18-SEP-14	Finding:	8.5
Chemical:	1,1-DICHLOROETHYLENE	Report units:	UG/L
Dlr:	0.5		
Sample date:	18-SEP-14	Finding:	5.8
Chemical:	TETRACHLOROETHYLENE	Report units:	UG/L
Dlr:	0.5		
Sample date:	10-SEP-14	Finding:	3.7
Chemical:	TETRACHLOROETHYLENE	Report units:	UG/L
Dlr:	0.5		
Sample date:	10-SEP-14	Finding:	3.7
Chemical:	TRICHLOROETHYLENE	Report units:	UG/L
Dlr:	0.5		
Sample date:	10-SEP-14	Finding:	4.5
Chemical:	1,1-DICHLOROETHYLENE	Report units:	UG/L
Dlr:	0.5		
Sample date:	03-SEP-14	Finding:	4.9
Chemical:	1,1-DICHLOROETHYLENE	Report units:	UG/L

Dlr:	0.5		
Sample date:	03-SEP-14	Finding:	3.9
Chemical:	TRICHLOROETHYLENE	Report units:	UG/L
Dlr:	0.5		
Sample date:	03-SEP-14	Finding:	3.9
Chemical:	TETRACHLOROETHYLENE	Report units:	UG/L
Dlr:	0.5		
Sample date:	27-AUG-14	Finding:	4.4
Chemical:	1,1-DICHLOROETHYLENE	Report units:	UG/L
Dlr:	0.5		
Sample date:	27-AUG-14	Finding:	3.6
Chemical:	TETRACHLOROETHYLENE	Report units:	UG/L
Dlr:	0.5		
Sample date:	27-AUG-14	Finding:	3.6
Chemical:	TRICHLOROETHYLENE	Report units:	UG/L
Dlr:	0.5		
Sample date:	20-AUG-14	Finding:	3.7
Chemical:	TRICHLOROETHYLENE	Report units:	UG/L
Dlr:	0.5		
Sample date:	20-AUG-14	Finding:	5.8
Chemical:	1,1-DICHLOROETHYLENE	Report units:	UG/L
Dlr:	0.5		
Sample date:	20-AUG-14	Finding:	3.8
Chemical:	TETRACHLOROETHYLENE	Report units:	UG/L
Dlr:	0.5		
Sample date:	20-AUG-14	Finding:	0.61
Chemical:	CIS-1,2-DICHLOROETHYLENE	Report units:	UG/L
Dlr:	0.5		
Sample date:	14-AUG-14	Finding:	0.4
Chemical:	FLUORIDE (F) (NATURAL-SOURCE)	Report units:	MG/L
Dlr:	0.1		
Sample date:	14-AUG-14	Finding:	6.8
Chemical:	CARBON TETRACHLORIDE	Report units:	UG/L
Dlr:	0.5		
Sample date:	14-AUG-14	Finding:	7.
Chemical:	TETRACHLOROETHYLENE	Report units:	UG/L
Dlr:	0.5		
Sample date:	14-AUG-14	Finding:	1.9
Chemical:	1,1-DICHLOROETHYLENE	Report units:	UG/L
Dlr:	0.5		
Sample date:	14-AUG-14	Finding:	1.1
Chemical:	DICHLORODIFLUOROMETHANE (FREON 12)	Report units:	UG/L
Dlr:	0.5		
Sample date:	14-AUG-14	Finding:	21.
Chemical:	TRICHLOROETHYLENE	Report units:	UG/L
Dlr:	0.5		

Sample date:	14-AUG-14	Finding:	380.
Chemical:	TOTAL DISSOLVED SOLIDS	Report units:	MG/L
Dlr:	0.		
Sample date:	14-AUG-14	Finding:	2.2
Chemical:	CIS-1,2-DICHLOROETHYLENE	Report units:	UG/L
Dlr:	0.5		
Sample date:	13-AUG-14	Finding:	4.4
Chemical:	TETRACHLOROETHYLENE	Report units:	UG/L
Dlr:	0.5		
Sample date:	13-AUG-14	Finding:	5.5
Chemical:	1,1-DICHLOROETHYLENE	Report units:	UG/L
Dlr:	0.5		
Sample date:	13-AUG-14	Finding:	4.2
Chemical:	TRICHLOROETHYLENE	Report units:	UG/L
Dlr:	0.5		
Sample date:	07-AUG-14	Finding:	5.5
Chemical:	1,1-DICHLOROETHYLENE	Report units:	UG/L
Dlr:	0.5		
Sample date:	07-AUG-14	Finding:	4.4
Chemical:	TETRACHLOROETHYLENE	Report units:	UG/L
Dlr:	0.5		
Sample date:	07-AUG-14	Finding:	4.2
Chemical:	TRICHLOROETHYLENE	Report units:	UG/L
Dlr:	0.5		
Sample date:	30-JUL-14	Finding:	4.8
Chemical:	1,1-DICHLOROETHYLENE	Report units:	UG/L
Dlr:	0.5		
Sample date:	30-JUL-14	Finding:	4.
Chemical:	TETRACHLOROETHYLENE	Report units:	UG/L
Dlr:	0.5		
Sample date:	30-JUL-14	Finding:	3.9
Chemical:	TRICHLOROETHYLENE	Report units:	UG/L
Dlr:	0.5		
Sample date:	23-JUL-14	Finding:	4.
Chemical:	TETRACHLOROETHYLENE	Report units:	UG/L
Dlr:	0.5		
Sample date:	23-JUL-14	Finding:	4.5
Chemical:	1,1-DICHLOROETHYLENE	Report units:	UG/L
Dlr:	0.5		
Sample date:	23-JUL-14	Finding:	3.9
Chemical:	TRICHLOROETHYLENE	Report units:	UG/L
Dlr:	0.5		
Sample date:	16-JUL-14	Finding:	3.3
Chemical:	TRICHLOROETHYLENE	Report units:	UG/L
Dlr:	0.5		
Sample date:	16-JUL-14	Finding:	4.6
Chemical:	1,1-DICHLOROETHYLENE	Report units:	UG/L

Dlr:	0.5		
Sample date:	16-JUL-14	Finding:	3.6
Chemical:	TETRACHLOROETHYLENE	Report units:	UG/L
Dlr:	0.5		
Sample date:	09-JUL-14	Finding:	4.3
Chemical:	TRICHLOROETHYLENE	Report units:	UG/L
Dlr:	0.5		
Sample date:	09-JUL-14	Finding:	5.6
Chemical:	1,1-DICHLOROETHYLENE	Report units:	UG/L
Dlr:	0.5		
Sample date:	09-JUL-14	Finding:	4.6
Chemical:	TETRACHLOROETHYLENE	Report units:	UG/L
Dlr:	0.5		
Sample date:	02-JUL-14	Finding:	3.9
Chemical:	TETRACHLOROETHYLENE	Report units:	UG/L
Dlr:	0.5		
Sample date:	02-JUL-14	Finding:	4.
Chemical:	TRICHLOROETHYLENE	Report units:	UG/L
Dlr:	0.5		
Sample date:	02-JUL-14	Finding:	4.7
Chemical:	1,1-DICHLOROETHYLENE	Report units:	UG/L
Dlr:	0.5		
Sample date:	25-JUN-14	Finding:	4.
Chemical:	1,1-DICHLOROETHYLENE	Report units:	UG/L
Dlr:	0.5		
Sample date:	25-JUN-14	Finding:	3.4
Chemical:	TETRACHLOROETHYLENE	Report units:	UG/L
Dlr:	0.5		
Sample date:	25-JUN-14	Finding:	3.5
Chemical:	TRICHLOROETHYLENE	Report units:	UG/L
Dlr:	0.5		
Sample date:	18-JUN-14	Finding:	4.3
Chemical:	TRICHLOROETHYLENE	Report units:	UG/L
Dlr:	0.5		
Sample date:	18-JUN-14	Finding:	5.1
Chemical:	1,1-DICHLOROETHYLENE	Report units:	UG/L
Dlr:	0.5		
Sample date:	18-JUN-14	Finding:	4.6
Chemical:	TETRACHLOROETHYLENE	Report units:	UG/L
Dlr:	0.5		
Sample date:	11-JUN-14	Finding:	3.6
Chemical:	TRICHLOROETHYLENE	Report units:	UG/L
Dlr:	0.5		
Sample date:	11-JUN-14	Finding:	3.9
Chemical:	TETRACHLOROETHYLENE	Report units:	UG/L
Dlr:	0.5		

Sample date:	11-JUN-14	Finding:	4.4
Chemical:	1,1-DICHLOROETHYLENE	Report units:	UG/L
Dlr:	0.5		
Sample date:	05-JUN-14	Finding:	3.6
Chemical:	TETRACHLOROETHYLENE	Report units:	UG/L
Dlr:	0.5		
Sample date:	05-JUN-14	Finding:	3.8
Chemical:	TRICHLOROETHYLENE	Report units:	UG/L
Dlr:	0.5		
Sample date:	05-JUN-14	Finding:	4.3
Chemical:	1,1-DICHLOROETHYLENE	Report units:	UG/L
Dlr:	0.5		
Sample date:	28-MAY-14	Finding:	0.58
Chemical:	CIS-1,2-DICHLOROETHYLENE	Report units:	UG/L
Dlr:	0.5		
Sample date:	28-MAY-14	Finding:	3.1
Chemical:	TRICHLOROETHYLENE	Report units:	UG/L
Dlr:	0.5		
Sample date:	28-MAY-14	Finding:	3.9
Chemical:	1,1-DICHLOROETHYLENE	Report units:	UG/L
Dlr:	0.5		
Sample date:	28-MAY-14	Finding:	3.2
Chemical:	TETRACHLOROETHYLENE	Report units:	UG/L
Dlr:	0.5		
Sample date:	21-MAY-14	Finding:	4.2
Chemical:	TETRACHLOROETHYLENE	Report units:	UG/L
Dlr:	0.5		
Sample date:	21-MAY-14	Finding:	4.3
Chemical:	1,1-DICHLOROETHYLENE	Report units:	UG/L
Dlr:	0.5		
Sample date:	21-MAY-14	Finding:	0.57
Chemical:	CIS-1,2-DICHLOROETHYLENE	Report units:	UG/L
Dlr:	0.5		
Sample date:	21-MAY-14	Finding:	4.4
Chemical:	TRICHLOROETHYLENE	Report units:	UG/L
Dlr:	0.5		
Sample date:	14-MAY-14	Finding:	4.3
Chemical:	TRICHLOROETHYLENE	Report units:	UG/L
Dlr:	0.5		
Sample date:	14-MAY-14	Finding:	6.4
Chemical:	1,1-DICHLOROETHYLENE	Report units:	UG/L
Dlr:	0.5		
Sample date:	14-MAY-14	Finding:	4.4
Chemical:	TETRACHLOROETHYLENE	Report units:	UG/L
Dlr:	0.5		
Sample date:	14-MAY-14	Finding:	0.75
Chemical:	CIS-1,2-DICHLOROETHYLENE	Report units:	UG/L

Dlr:	0.5		
Sample date:	06-MAY-14	Finding:	4.4
Chemical:	TRICHLOROETHYLENE	Report units:	UG/L
Dlr:	0.5		
Sample date:	06-MAY-14	Finding:	0.6
Chemical:	CIS-1,2-DICHLOROETHYLENE	Report units:	UG/L
Dlr:	0.5		
Sample date:	06-MAY-14	Finding:	4.7
Chemical:	TETRACHLOROETHYLENE	Report units:	UG/L
Dlr:	0.5		
Sample date:	06-MAY-14	Finding:	5.5
Chemical:	1,1-DICHLOROETHYLENE	Report units:	UG/L
Dlr:	0.5		
Sample date:	06-MAY-14	Finding:	4.6
Chemical:	TRICHLOROETHYLENE	Report units:	UG/L
Dlr:	0.5		
Sample date:	06-MAY-14	Finding:	0.59
Chemical:	CIS-1,2-DICHLOROETHYLENE	Report units:	UG/L
Dlr:	0.5		
Sample date:	06-MAY-14	Finding:	4.6
Chemical:	TETRACHLOROETHYLENE	Report units:	UG/L
Dlr:	0.5		
Sample date:	06-MAY-14	Finding:	5.8
Chemical:	1,1-DICHLOROETHYLENE	Report units:	UG/L
Dlr:	0.5		
Sample date:	30-APR-14	Finding:	6.5
Chemical:	1,1-DICHLOROETHYLENE	Report units:	UG/L
Dlr:	0.5		
Sample date:	30-APR-14	Finding:	0.72
Chemical:	CIS-1,2-DICHLOROETHYLENE	Report units:	UG/L
Dlr:	0.5		
Sample date:	30-APR-14	Finding:	4.8
Chemical:	TETRACHLOROETHYLENE	Report units:	UG/L
Dlr:	0.5		
Sample date:	30-APR-14	Finding:	4.4
Chemical:	TRICHLOROETHYLENE	Report units:	UG/L
Dlr:	0.5		
Sample date:	23-APR-14	Finding:	7.8
Chemical:	TETRACHLOROETHYLENE	Report units:	UG/L
Dlr:	0.5		
Sample date:	23-APR-14	Finding:	12.
Chemical:	1,1-DICHLOROETHYLENE	Report units:	UG/L
Dlr:	0.5		
Sample date:	23-APR-14	Finding:	6.9
Chemical:	TRICHLOROETHYLENE	Report units:	UG/L
Dlr:	0.5		

Sample date:	23-APR-14	Finding:	1.2
Chemical:	CIS-1,2-DICHLOROETHYLENE	Report units:	UG/L
Dlr:	0.5		
Sample date:	23-APR-14	Finding:	0.84
Chemical:	1,1-DICHLOROETHANE	Report units:	UG/L
Dlr:	0.5		
Sample date:	16-APR-14	Finding:	6.2
Chemical:	TRICHLOROETHYLENE	Report units:	UG/L
Dlr:	0.5		
Sample date:	16-APR-14	Finding:	11.
Chemical:	1,1-DICHLOROETHYLENE	Report units:	UG/L
Dlr:	0.5		
Sample date:	16-APR-14	Finding:	0.76
Chemical:	1,1-DICHLOROETHANE	Report units:	UG/L
Dlr:	0.5		
Sample date:	16-APR-14	Finding:	7.7
Chemical:	TETRACHLOROETHYLENE	Report units:	UG/L
Dlr:	0.5		
Sample date:	16-APR-14	Finding:	0.92
Chemical:	CIS-1,2-DICHLOROETHYLENE	Report units:	UG/L
Dlr:	0.5		
Sample date:	12-MAR-14	Finding:	3.6
Chemical:	TETRACHLOROETHYLENE	Report units:	UG/L
Dlr:	0.5		
Sample date:	12-MAR-14	Finding:	4.
Chemical:	1,1-DICHLOROETHYLENE	Report units:	UG/L
Dlr:	0.5		
Sample date:	12-MAR-14	Finding:	3.2
Chemical:	TRICHLOROETHYLENE	Report units:	UG/L
Dlr:	0.5		
Sample date:	04-MAR-14	Finding:	3.4
Chemical:	TRICHLOROETHYLENE	Report units:	UG/L
Dlr:	0.5		
Sample date:	04-MAR-14	Finding:	3.5
Chemical:	TETRACHLOROETHYLENE	Report units:	UG/L
Dlr:	0.5		
Sample date:	04-MAR-14	Finding:	3.5
Chemical:	1,1-DICHLOROETHYLENE	Report units:	UG/L
Dlr:	0.5		
Sample date:	26-FEB-14	Finding:	4.3
Chemical:	1,1-DICHLOROETHYLENE	Report units:	UG/L
Dlr:	0.5		
Sample date:	26-FEB-14	Finding:	3.8
Chemical:	TRICHLOROETHYLENE	Report units:	UG/L
Dlr:	0.5		
Sample date:	26-FEB-14	Finding:	4.2
Chemical:	TETRACHLOROETHYLENE	Report units:	UG/L

Dlr:	0.5		
Sample date:	19-FEB-14	Finding:	3.6
Chemical:	TRICHLOROETHYLENE	Report units:	UG/L
Dlr:	0.5		
Sample date:	19-FEB-14	Finding:	4.9
Chemical:	1,1-DICHLOROETHYLENE	Report units:	UG/L
Dlr:	0.5		
Sample date:	19-FEB-14	Finding:	4.4
Chemical:	TETRACHLOROETHYLENE	Report units:	UG/L
Dlr:	0.5		
Sample date:	19-FEB-14	Finding:	0.63
Chemical:	CIS-1,2-DICHLOROETHYLENE	Report units:	UG/L
Dlr:	0.5		
Sample date:	12-FEB-14	Finding:	4.
Chemical:	TETRACHLOROETHYLENE	Report units:	UG/L
Dlr:	0.5		
Sample date:	12-FEB-14	Finding:	4.3
Chemical:	1,1-DICHLOROETHYLENE	Report units:	UG/L
Dlr:	0.5		
Sample date:	12-FEB-14	Finding:	0.53
Chemical:	CIS-1,2-DICHLOROETHYLENE	Report units:	UG/L
Dlr:	0.5		
Sample date:	12-FEB-14	Finding:	3.6
Chemical:	TRICHLOROETHYLENE	Report units:	UG/L
Dlr:	0.5		
Sample date:	10-FEB-14	Finding:	3.8
Chemical:	TETRACHLOROETHYLENE	Report units:	UG/L
Dlr:	0.5		
Sample date:	10-FEB-14	Finding:	3.8
Chemical:	TRICHLOROETHYLENE	Report units:	UG/L
Dlr:	0.5		
Sample date:	10-FEB-14	Finding:	0.57
Chemical:	CIS-1,2-DICHLOROETHYLENE	Report units:	UG/L
Dlr:	0.5		
Sample date:	10-FEB-14	Finding:	4.8
Chemical:	1,1-DICHLOROETHYLENE	Report units:	UG/L
Dlr:	0.5		
Sample date:	05-FEB-14	Finding:	5.9
Chemical:	TETRACHLOROETHYLENE	Report units:	UG/L
Dlr:	0.5		
Sample date:	05-FEB-14	Finding:	0.55
Chemical:	1,1-DICHLOROETHANE	Report units:	UG/L
Dlr:	0.5		
Sample date:	05-FEB-14	Finding:	7.8
Chemical:	1,1-DICHLOROETHYLENE	Report units:	UG/L
Dlr:	0.5		

Sample date:	05-FEB-14	Finding:	0.86
Chemical:	CIS-1,2-DICHLOROETHYLENE	Report units:	UG/L
Dlr:	0.5		
Sample date:	05-FEB-14	Finding:	4.7
Chemical:	TRICHLOROETHYLENE	Report units:	UG/L
Dlr:	0.5		
Sample date:	31-JAN-14	Finding:	4.7
Chemical:	PERCHLORATE	Report units:	UG/L
Dlr:	4.		
Sample date:	31-JAN-14	Finding:	2.2
Chemical:	1,4-DIOXANE	Report units:	UG/L
Dlr:	1.		
Sample date:	29-JAN-14	Finding:	3.2
Chemical:	TETRACHLOROETHYLENE	Report units:	UG/L
Dlr:	0.5		
Sample date:	29-JAN-14	Finding:	3.
Chemical:	TRICHLOROETHYLENE	Report units:	UG/L
Dlr:	0.5		
Sample date:	29-JAN-14	Finding:	0.57
Chemical:	CIS-1,2-DICHLOROETHYLENE	Report units:	UG/L
Dlr:	0.5		
Sample date:	29-JAN-14	Finding:	4.5
Chemical:	1,1-DICHLOROETHYLENE	Report units:	UG/L
Dlr:	0.5		
Sample date:	22-JAN-14	Finding:	3.5
Chemical:	TETRACHLOROETHYLENE	Report units:	UG/L
Dlr:	0.5		
Sample date:	22-JAN-14	Finding:	0.51
Chemical:	CIS-1,2-DICHLOROETHYLENE	Report units:	UG/L
Dlr:	0.5		
Sample date:	22-JAN-14	Finding:	4.2
Chemical:	1,1-DICHLOROETHYLENE	Report units:	UG/L
Dlr:	0.5		
Sample date:	22-JAN-14	Finding:	3.3
Chemical:	TRICHLOROETHYLENE	Report units:	UG/L
Dlr:	0.5		
Sample date:	15-JAN-14	Finding:	3.9
Chemical:	TETRACHLOROETHYLENE	Report units:	UG/L
Dlr:	0.5		
Sample date:	15-JAN-14	Finding:	4.3
Chemical:	TRICHLOROETHYLENE	Report units:	UG/L
Dlr:	0.5		
Sample date:	15-JAN-14	Finding:	0.59
Chemical:	CIS-1,2-DICHLOROETHYLENE	Report units:	UG/L
Dlr:	0.5		
Sample date:	15-JAN-14	Finding:	5.3
Chemical:	1,1-DICHLOROETHYLENE	Report units:	UG/L

Dlr:	0.5		
Sample date:	08-JAN-14	Finding:	3.3
Chemical:	TETRACHLOROETHYLENE	Report units:	UG/L
Dlr:	0.5		
Sample date:	08-JAN-14	Finding:	3.7
Chemical:	1,1-DICHLOROETHYLENE	Report units:	UG/L
Dlr:	0.5		
Sample date:	08-JAN-14	Finding:	3.5
Chemical:	TRICHLOROETHYLENE	Report units:	UG/L
Dlr:	0.5		
Sample date:	31-DEC-13	Finding:	3.3
Chemical:	TETRACHLOROETHYLENE	Report units:	UG/L
Dlr:	0.5		
Sample date:	31-DEC-13	Finding:	3.5
Chemical:	TRICHLOROETHYLENE	Report units:	UG/L
Dlr:	0.5		
Sample date:	31-DEC-13	Finding:	4.1
Chemical:	1,1-DICHLOROETHYLENE	Report units:	UG/L
Dlr:	0.5		
Sample date:	26-DEC-13	Finding:	3.8
Chemical:	TRICHLOROETHYLENE	Report units:	UG/L
Dlr:	0.5		
Sample date:	26-DEC-13	Finding:	3.7
Chemical:	TETRACHLOROETHYLENE	Report units:	UG/L
Dlr:	0.5		
Sample date:	26-DEC-13	Finding:	4.4
Chemical:	1,1-DICHLOROETHYLENE	Report units:	UG/L
Dlr:	0.5		
Sample date:	18-DEC-13	Finding:	3.3
Chemical:	TRICHLOROETHYLENE	Report units:	UG/L
Dlr:	0.5		
Sample date:	18-DEC-13	Finding:	4.1
Chemical:	1,1-DICHLOROETHYLENE	Report units:	UG/L
Dlr:	0.5		
Sample date:	18-DEC-13	Finding:	3.3
Chemical:	TETRACHLOROETHYLENE	Report units:	UG/L
Dlr:	0.5		
Sample date:	11-DEC-13	Finding:	3.1
Chemical:	TRICHLOROETHYLENE	Report units:	UG/L
Dlr:	0.5		
Sample date:	11-DEC-13	Finding:	3.
Chemical:	TETRACHLOROETHYLENE	Report units:	UG/L
Dlr:	0.5		
Sample date:	11-DEC-13	Finding:	4.1
Chemical:	1,1-DICHLOROETHYLENE	Report units:	UG/L
Dlr:	0.5		

Sample date:	04-DEC-13	Finding:	2.8
Chemical:	TETRACHLOROETHYLENE	Report units:	UG/L
Dlr:	0.5		
Sample date:	04-DEC-13	Finding:	3.8
Chemical:	1,1-DICHLOROETHYLENE	Report units:	UG/L
Dlr:	0.5		
Sample date:	04-DEC-13	Finding:	3.
Chemical:	TRICHLOROETHYLENE	Report units:	UG/L
Dlr:	0.5		
Sample date:	26-NOV-13	Finding:	5.
Chemical:	1,1-DICHLOROETHYLENE	Report units:	UG/L
Dlr:	0.5		
Sample date:	26-NOV-13	Finding:	0.58
Chemical:	CIS-1,2-DICHLOROETHYLENE	Report units:	UG/L
Dlr:	0.5		
Sample date:	26-NOV-13	Finding:	3.8
Chemical:	TETRACHLOROETHYLENE	Report units:	UG/L
Dlr:	0.5		
Sample date:	26-NOV-13	Finding:	3.8
Chemical:	TRICHLOROETHYLENE	Report units:	UG/L
Dlr:	0.5		
Sample date:	20-NOV-13	Finding:	0.55
Chemical:	CIS-1,2-DICHLOROETHYLENE	Report units:	UG/L
Dlr:	0.5		
Sample date:	20-NOV-13	Finding:	3.5
Chemical:	TRICHLOROETHYLENE	Report units:	UG/L
Dlr:	0.5		
Sample date:	20-NOV-13	Finding:	4.7
Chemical:	1,1-DICHLOROETHYLENE	Report units:	UG/L
Dlr:	0.5		
Sample date:	20-NOV-13	Finding:	3.7
Chemical:	TETRACHLOROETHYLENE	Report units:	UG/L
Dlr:	0.5		
Sample date:	14-NOV-13	Finding:	3.8
Chemical:	TRICHLOROETHYLENE	Report units:	UG/L
Dlr:	0.5		
Sample date:	14-NOV-13	Finding:	2.6
Chemical:	TETRACHLOROETHYLENE	Report units:	UG/L
Dlr:	0.5		
Sample date:	14-NOV-13	Finding:	3.9
Chemical:	1,1-DICHLOROETHYLENE	Report units:	UG/L
Dlr:	0.5		
Sample date:	05-NOV-13	Finding:	3.5
Chemical:	1,1-DICHLOROETHYLENE	Report units:	UG/L
Dlr:	0.5		
Sample date:	05-NOV-13	Finding:	2.8
Chemical:	TETRACHLOROETHYLENE	Report units:	UG/L

Dlr:	0.5		
Sample date:	05-NOV-13	Finding:	3.
Chemical:	TRICHLOROETHYLENE	Report units:	UG/L
Dlr:	0.5		
Sample date:	05-NOV-13	Finding:	3.7
Chemical:	1,1-DICHLOROETHYLENE	Report units:	UG/L
Dlr:	0.5		
Sample date:	05-NOV-13	Finding:	2.9
Chemical:	TETRACHLOROETHYLENE	Report units:	UG/L
Dlr:	0.5		
Sample date:	05-NOV-13	Finding:	2.6
Chemical:	TRICHLOROETHYLENE	Report units:	UG/L
Dlr:	0.5		
Sample date:	29-OCT-13	Finding:	4.
Chemical:	1,1-DICHLOROETHYLENE	Report units:	UG/L
Dlr:	0.5		
Sample date:	29-OCT-13	Finding:	3.6
Chemical:	TETRACHLOROETHYLENE	Report units:	UG/L
Dlr:	0.5		
Sample date:	29-OCT-13	Finding:	3.5
Chemical:	TRICHLOROETHYLENE	Report units:	UG/L
Dlr:	0.5		
Sample date:	23-OCT-13	Finding:	3.8
Chemical:	TRICHLOROETHYLENE	Report units:	UG/L
Dlr:	0.5		
Sample date:	23-OCT-13	Finding:	4.2
Chemical:	1,1-DICHLOROETHYLENE	Report units:	UG/L
Dlr:	0.5		
Sample date:	23-OCT-13	Finding:	3.4
Chemical:	TETRACHLOROETHYLENE	Report units:	UG/L
Dlr:	0.5		
Sample date:	16-OCT-13	Finding:	3.1
Chemical:	TETRACHLOROETHYLENE	Report units:	UG/L
Dlr:	0.5		
Sample date:	16-OCT-13	Finding:	3.4
Chemical:	TRICHLOROETHYLENE	Report units:	UG/L
Dlr:	0.5		
Sample date:	16-OCT-13	Finding:	3.8
Chemical:	1,1-DICHLOROETHYLENE	Report units:	UG/L
Dlr:	0.5		
Sample date:	08-OCT-13	Finding:	3.4
Chemical:	TETRACHLOROETHYLENE	Report units:	UG/L
Dlr:	0.5		
Sample date:	08-OCT-13	Finding:	3.4
Chemical:	TRICHLOROETHYLENE	Report units:	UG/L
Dlr:	0.5		

Sample date:	08-OCT-13	Finding:	4.2
Chemical:	1,1-DICHLOROETHYLENE	Report units:	UG/L
Dlr:	0.5		
Sample date:	02-OCT-13	Finding:	0.6
Chemical:	1,1-DICHLOROETHANE	Report units:	UG/L
Dlr:	0.5		
Sample date:	02-OCT-13	Finding:	6.5
Chemical:	TETRACHLOROETHYLENE	Report units:	UG/L
Dlr:	0.5		
Sample date:	02-OCT-13	Finding:	0.95
Chemical:	CIS-1,2-DICHLOROETHYLENE	Report units:	UG/L
Dlr:	0.5		
Sample date:	02-OCT-13	Finding:	5.6
Chemical:	TRICHLOROETHYLENE	Report units:	UG/L
Dlr:	0.5		
Sample date:	02-OCT-13	Finding:	9.3
Chemical:	1,1-DICHLOROETHYLENE	Report units:	UG/L
Dlr:	0.5		
Sample date:	26-SEP-13	Finding:	7.3
Chemical:	CHROMIUM, HEXAVALENT	Report units:	UG/L
Dlr:	1.		
Sample date:	24-SEP-13	Finding:	3.5
Chemical:	TRICHLOROETHYLENE	Report units:	UG/L
Dlr:	0.5		
Sample date:	24-SEP-13	Finding:	3.6
Chemical:	1,1-DICHLOROETHYLENE	Report units:	UG/L
Dlr:	0.5		
Sample date:	24-SEP-13	Finding:	3.8
Chemical:	TETRACHLOROETHYLENE	Report units:	UG/L
Dlr:	0.5		
Sample date:	17-SEP-13	Finding:	4.2
Chemical:	TETRACHLOROETHYLENE	Report units:	UG/L
Dlr:	0.5		
Sample date:	17-SEP-13	Finding:	3.5
Chemical:	TRICHLOROETHYLENE	Report units:	UG/L
Dlr:	0.5		
Sample date:	17-SEP-13	Finding:	4.2
Chemical:	1,1-DICHLOROETHYLENE	Report units:	UG/L
Dlr:	0.5		
Sample date:	11-SEP-13	Finding:	3.7
Chemical:	TETRACHLOROETHYLENE	Report units:	UG/L
Dlr:	0.5		
Sample date:	11-SEP-13	Finding:	3.4
Chemical:	TRICHLOROETHYLENE	Report units:	UG/L
Dlr:	0.5		
Sample date:	11-SEP-13	Finding:	3.9
Chemical:	1,1-DICHLOROETHYLENE	Report units:	UG/L

Dlr:	0.5		
Sample date:	04-SEP-13	Finding:	4.2
Chemical:	1,1-DICHLOROETHYLENE	Report units:	UG/L
Dlr:	0.5		
Sample date:	04-SEP-13	Finding:	2.9
Chemical:	TETRACHLOROETHYLENE	Report units:	UG/L
Dlr:	0.5		
Sample date:	04-SEP-13	Finding:	3.1
Chemical:	TRICHLOROETHYLENE	Report units:	UG/L
Dlr:	0.5		
Sample date:	28-AUG-13	Finding:	3.2
Chemical:	TETRACHLOROETHYLENE	Report units:	UG/L
Dlr:	0.5		
Sample date:	28-AUG-13	Finding:	3.9
Chemical:	1,1-DICHLOROETHYLENE	Report units:	UG/L
Dlr:	0.5		
Sample date:	28-AUG-13	Finding:	3.1
Chemical:	TRICHLOROETHYLENE	Report units:	UG/L
Dlr:	0.5		
Sample date:	22-AUG-13	Finding:	380.
Chemical:	TOTAL DISSOLVED SOLIDS	Report units:	MG/L
Dlr:	0.		
Sample date:	22-AUG-13	Finding:	3.7
Chemical:	TRICHLOROETHYLENE	Report units:	UG/L
Dlr:	0.5		
Sample date:	22-AUG-13	Finding:	4.3
Chemical:	TETRACHLOROETHYLENE	Report units:	UG/L
Dlr:	0.5		
Sample date:	22-AUG-13	Finding:	0.7
Chemical:	CARBON TETRACHLORIDE	Report units:	UG/L
Dlr:	0.5		
Sample date:	22-AUG-13	Finding:	4.5
Chemical:	1,1-DICHLOROETHYLENE	Report units:	UG/L
Dlr:	0.5		
Sample date:	21-AUG-13	Finding:	5.9
Chemical:	1,1-DICHLOROETHYLENE	Report units:	UG/L
Dlr:	0.5		
Sample date:	21-AUG-13	Finding:	4.
Chemical:	TRICHLOROETHYLENE	Report units:	UG/L
Dlr:	0.5		
Sample date:	21-AUG-13	Finding:	0.6
Chemical:	CIS-1,2-DICHLOROETHYLENE	Report units:	UG/L
Dlr:	0.5		
Sample date:	21-AUG-13	Finding:	4.4
Chemical:	TETRACHLOROETHYLENE	Report units:	UG/L
Dlr:	0.5		

Sample date:	14-AUG-13	Finding:	3.4
Chemical:	TETRACHLOROETHYLENE	Report units:	UG/L
Dlr:	0.5		
Sample date:	14-AUG-13	Finding:	3.6
Chemical:	1,1-DICHLOROETHYLENE	Report units:	UG/L
Dlr:	0.5		
Sample date:	14-AUG-13	Finding:	3.7
Chemical:	TRICHLOROETHYLENE	Report units:	UG/L
Dlr:	0.5		
Sample date:	07-AUG-13	Finding:	3.4
Chemical:	TRICHLOROETHYLENE	Report units:	UG/L
Dlr:	0.5		
Sample date:	07-AUG-13	Finding:	4.
Chemical:	1,1-DICHLOROETHYLENE	Report units:	UG/L
Dlr:	0.5		
Sample date:	07-AUG-13	Finding:	3.6
Chemical:	TETRACHLOROETHYLENE	Report units:	UG/L
Dlr:	0.5		
Sample date:	31-JUL-13	Finding:	3.5
Chemical:	1,1-DICHLOROETHYLENE	Report units:	UG/L
Dlr:	0.5		
Sample date:	31-JUL-13	Finding:	3.
Chemical:	TETRACHLOROETHYLENE	Report units:	UG/L
Dlr:	0.5		
Sample date:	31-JUL-13	Finding:	3.4
Chemical:	TRICHLOROETHYLENE	Report units:	UG/L
Dlr:	0.5		
Sample date:	23-JUL-13	Finding:	3.6
Chemical:	TRICHLOROETHYLENE	Report units:	UG/L
Dlr:	0.5		
Sample date:	23-JUL-13	Finding:	4.2
Chemical:	1,1-DICHLOROETHYLENE	Report units:	UG/L
Dlr:	0.5		
Sample date:	23-JUL-13	Finding:	3.7
Chemical:	TETRACHLOROETHYLENE	Report units:	UG/L
Dlr:	0.5		
Sample date:	17-JUL-13	Finding:	3.8
Chemical:	TETRACHLOROETHYLENE	Report units:	UG/L
Dlr:	0.5		
Sample date:	17-JUL-13	Finding:	4.3
Chemical:	1,1-DICHLOROETHYLENE	Report units:	UG/L
Dlr:	0.5		
Sample date:	17-JUL-13	Finding:	3.9
Chemical:	TRICHLOROETHYLENE	Report units:	UG/L
Dlr:	0.5		
Sample date:	11-JUL-13	Finding:	4.3
Chemical:	1,1-DICHLOROETHYLENE	Report units:	UG/L

Dlr:	0.5		
Sample date:	11-JUL-13	Finding:	3.7
Chemical:	TETRACHLOROETHYLENE	Report units:	UG/L
Dlr:	0.5		
Sample date:	11-JUL-13	Finding:	3.6
Chemical:	TRICHLOROETHYLENE	Report units:	UG/L
Dlr:	0.5		
Sample date:	02-JUL-13	Finding:	3.6
Chemical:	TRICHLOROETHYLENE	Report units:	UG/L
Dlr:	0.5		
Sample date:	02-JUL-13	Finding:	3.8
Chemical:	1,1-DICHLOROETHYLENE	Report units:	UG/L
Dlr:	0.5		
Sample date:	02-JUL-13	Finding:	3.6
Chemical:	TETRACHLOROETHYLENE	Report units:	UG/L
Dlr:	0.5		
Sample date:	25-JUN-13	Finding:	4.1
Chemical:	1,1-DICHLOROETHYLENE	Report units:	UG/L
Dlr:	0.5		
Sample date:	25-JUN-13	Finding:	3.3
Chemical:	TETRACHLOROETHYLENE	Report units:	UG/L
Dlr:	0.5		
Sample date:	25-JUN-13	Finding:	3.4
Chemical:	TRICHLOROETHYLENE	Report units:	UG/L
Dlr:	0.5		
Sample date:	19-JUN-13	Finding:	4.5
Chemical:	1,1-DICHLOROETHYLENE	Report units:	UG/L
Dlr:	0.5		
Sample date:	19-JUN-13	Finding:	3.4
Chemical:	TETRACHLOROETHYLENE	Report units:	UG/L
Dlr:	0.5		
Sample date:	19-JUN-13	Finding:	3.4
Chemical:	TRICHLOROETHYLENE	Report units:	UG/L
Dlr:	0.5		
Sample date:	13-JUN-13	Finding:	3.8
Chemical:	1,1-DICHLOROETHYLENE	Report units:	UG/L
Dlr:	0.5		
Sample date:	13-JUN-13	Finding:	3.1
Chemical:	TETRACHLOROETHYLENE	Report units:	UG/L
Dlr:	0.5		
Sample date:	13-JUN-13	Finding:	3.2
Chemical:	TRICHLOROETHYLENE	Report units:	UG/L
Dlr:	0.5		
Sample date:	04-JUN-13	Finding:	3.3
Chemical:	1,1-DICHLOROETHYLENE	Report units:	UG/L
Dlr:	0.5		

Sample date:	04-JUN-13	Finding:	2.4
Chemical:	TETRACHLOROETHYLENE	Report units:	UG/L
Dlr:	0.5		
Sample date:	04-JUN-13	Finding:	2.7
Chemical:	TRICHLOROETHYLENE	Report units:	UG/L
Dlr:	0.5		
Sample date:	29-MAY-13	Finding:	2.7
Chemical:	TETRACHLOROETHYLENE	Report units:	UG/L
Dlr:	0.5		
Sample date:	29-MAY-13	Finding:	3.6
Chemical:	1,1-DICHLOROETHYLENE	Report units:	UG/L
Dlr:	0.5		
Sample date:	29-MAY-13	Finding:	3.4
Chemical:	TRICHLOROETHYLENE	Report units:	UG/L
Dlr:	0.5		
Sample date:	22-MAY-13	Finding:	4.8
Chemical:	1,1-DICHLOROETHYLENE	Report units:	UG/L
Dlr:	0.5		
Sample date:	22-MAY-13	Finding:	4.
Chemical:	TETRACHLOROETHYLENE	Report units:	UG/L
Dlr:	0.5		
Sample date:	22-MAY-13	Finding:	3.5
Chemical:	TRICHLOROETHYLENE	Report units:	UG/L
Dlr:	0.5		
Sample date:	16-MAY-13	Finding:	3.2
Chemical:	TRICHLOROETHYLENE	Report units:	UG/L
Dlr:	0.5		
Sample date:	16-MAY-13	Finding:	4.4
Chemical:	1,1-DICHLOROETHYLENE	Report units:	UG/L
Dlr:	0.5		
Sample date:	16-MAY-13	Finding:	3.8
Chemical:	TETRACHLOROETHYLENE	Report units:	UG/L
Dlr:	0.5		
Sample date:	14-MAY-13	Finding:	3.1
Chemical:	TETRACHLOROETHYLENE	Report units:	UG/L
Dlr:	0.5		
Sample date:	14-MAY-13	Finding:	3.2
Chemical:	TRICHLOROETHYLENE	Report units:	UG/L
Dlr:	0.5		
Sample date:	14-MAY-13	Finding:	4.5
Chemical:	1,1-DICHLOROETHYLENE	Report units:	UG/L
Dlr:	0.5		
Sample date:	07-MAY-13	Finding:	5.
Chemical:	1,1-DICHLOROETHYLENE	Report units:	UG/L
Dlr:	0.5		
Sample date:	07-MAY-13	Finding:	3.8
Chemical:	TETRACHLOROETHYLENE	Report units:	UG/L

Dlr:	0.5		
Sample date:	07-MAY-13	Finding:	3.9
Chemical:	TRICHLOROETHYLENE	Report units:	UG/L
Dlr:	0.5		
Sample date:	07-MAY-13	Finding:	0.75
Chemical:	CIS-1,2-DICHLOROETHYLENE	Report units:	UG/L
Dlr:	0.5		
Sample date:	02-MAY-13	Finding:	4.
Chemical:	TETRACHLOROETHYLENE	Report units:	UG/L
Dlr:	0.5		
Sample date:	02-MAY-13	Finding:	3.2
Chemical:	TRICHLOROETHYLENE	Report units:	UG/L
Dlr:	0.5		
Sample date:	02-MAY-13	Finding:	4.1
Chemical:	1,1-DICHLOROETHYLENE	Report units:	UG/L
Dlr:	0.5		
Sample date:	23-APR-13	Finding:	3.6
Chemical:	1,1-DICHLOROETHYLENE	Report units:	UG/L
Dlr:	0.5		
Sample date:	23-APR-13	Finding:	3.5
Chemical:	TRICHLOROETHYLENE	Report units:	UG/L
Dlr:	0.5		
Sample date:	23-APR-13	Finding:	3.3
Chemical:	TETRACHLOROETHYLENE	Report units:	UG/L
Dlr:	0.5		
Sample date:	16-APR-13	Finding:	4.7
Chemical:	1,1-DICHLOROETHYLENE	Report units:	UG/L
Dlr:	0.5		
Sample date:	16-APR-13	Finding:	0.55
Chemical:	CIS-1,2-DICHLOROETHYLENE	Report units:	UG/L
Dlr:	0.5		
Sample date:	16-APR-13	Finding:	3.7
Chemical:	TETRACHLOROETHYLENE	Report units:	UG/L
Dlr:	0.5		
Sample date:	16-APR-13	Finding:	3.7
Chemical:	TRICHLOROETHYLENE	Report units:	UG/L
Dlr:	0.5		
Sample date:	09-APR-13	Finding:	3.3
Chemical:	TRICHLOROETHYLENE	Report units:	UG/L
Dlr:	0.5		
Sample date:	09-APR-13	Finding:	4.2
Chemical:	1,1-DICHLOROETHYLENE	Report units:	UG/L
Dlr:	0.5		
Sample date:	09-APR-13	Finding:	3.4
Chemical:	TETRACHLOROETHYLENE	Report units:	UG/L
Dlr:	0.5		

Sample date:	03-APR-13	Finding:	3.5
Chemical:	TETRACHLOROETHYLENE	Report units:	UG/L
Dlr:	0.5		
Sample date:	03-APR-13	Finding:	3.3
Chemical:	TRICHLOROETHYLENE	Report units:	UG/L
Dlr:	0.5		
Sample date:	03-APR-13	Finding:	4.5
Chemical:	1,1-DICHLOROETHYLENE	Report units:	UG/L
Dlr:	0.5		
Sample date:	26-MAR-13	Finding:	4.3
Chemical:	1,1-DICHLOROETHYLENE	Report units:	UG/L
Dlr:	0.5		
Sample date:	26-MAR-13	Finding:	3.4
Chemical:	TETRACHLOROETHYLENE	Report units:	UG/L
Dlr:	0.5		
Sample date:	26-MAR-13	Finding:	3.2
Chemical:	TRICHLOROETHYLENE	Report units:	UG/L
Dlr:	0.5		
Sample date:	19-MAR-13	Finding:	4.2
Chemical:	1,1-DICHLOROETHYLENE	Report units:	UG/L
Dlr:	0.5		
Sample date:	19-MAR-13	Finding:	3.7
Chemical:	TETRACHLOROETHYLENE	Report units:	UG/L
Dlr:	0.5		
Sample date:	19-MAR-13	Finding:	3.6
Chemical:	TRICHLOROETHYLENE	Report units:	UG/L
Dlr:	0.5		
Sample date:	13-MAR-13	Finding:	4.3
Chemical:	1,1-DICHLOROETHYLENE	Report units:	UG/L
Dlr:	0.5		
Sample date:	13-MAR-13	Finding:	3.6
Chemical:	TETRACHLOROETHYLENE	Report units:	UG/L
Dlr:	0.5		
Sample date:	13-MAR-13	Finding:	3.6
Chemical:	TRICHLOROETHYLENE	Report units:	UG/L
Dlr:	0.5		
Sample date:	06-MAR-13	Finding:	4.2
Chemical:	1,1-DICHLOROETHYLENE	Report units:	UG/L
Dlr:	0.5		
Sample date:	06-MAR-13	Finding:	3.8
Chemical:	TETRACHLOROETHYLENE	Report units:	UG/L
Dlr:	0.5		
Sample date:	06-MAR-13	Finding:	3.4
Chemical:	TRICHLOROETHYLENE	Report units:	UG/L
Dlr:	0.5		
Sample date:	27-FEB-13	Finding:	9.
Chemical:	TRICHLOROETHYLENE	Report units:	UG/L

Dlr:	0.5		
Sample date:	27-FEB-13	Finding:	9.5
Chemical:	TETRACHLOROETHYLENE	Report units:	UG/L
Dlr:	0.5		
Sample date:	27-FEB-13	Finding:	0.96
Chemical:	1,1-DICHLOROETHANE	Report units:	UG/L
Dlr:	0.5		
Sample date:	27-FEB-13	Finding:	1.2
Chemical:	CIS-1,2-DICHLOROETHYLENE	Report units:	UG/L
Dlr:	0.5		
Sample date:	27-FEB-13	Finding:	14.
Chemical:	1,1-DICHLOROETHYLENE	Report units:	UG/L
Dlr:	0.5		
Sample date:	25-FEB-13	Finding:	0.97
Chemical:	1,1-DICHLOROETHANE	Report units:	UG/L
Dlr:	0.5		
Sample date:	25-FEB-13	Finding:	13.
Chemical:	1,1-DICHLOROETHYLENE	Report units:	UG/L
Dlr:	0.5		
Sample date:	25-FEB-13	Finding:	7.8
Chemical:	TRICHLOROETHYLENE	Report units:	UG/L
Dlr:	0.5		
Sample date:	25-FEB-13	Finding:	1.
Chemical:	CIS-1,2-DICHLOROETHYLENE	Report units:	UG/L
Dlr:	0.5		
Sample date:	25-FEB-13	Finding:	8.9
Chemical:	TETRACHLOROETHYLENE	Report units:	UG/L
Dlr:	0.5		
Sample date:	25-FEB-13	Finding:	21.
Chemical:	NITRATE (AS NO3)	Report units:	MG/L
Dlr:	2.		
Sample date:	20-FEB-13	Finding:	1.
Chemical:	CIS-1,2-DICHLOROETHYLENE	Report units:	UG/L
Dlr:	0.5		
Sample date:	20-FEB-13	Finding:	14.
Chemical:	1,1-DICHLOROETHYLENE	Report units:	UG/L
Dlr:	0.5		
Sample date:	20-FEB-13	Finding:	0.84
Chemical:	1,1-DICHLOROETHANE	Report units:	UG/L
Dlr:	0.5		
Sample date:	20-FEB-13	Finding:	8.7
Chemical:	TETRACHLOROETHYLENE	Report units:	UG/L
Dlr:	0.5		
Sample date:	20-FEB-13	Finding:	7.7
Chemical:	TRICHLOROETHYLENE	Report units:	UG/L
Dlr:	0.5		

Sample date:	12-FEB-13	Finding:	0.51
Chemical:	1,1-DICHLOROETHANE	Report units:	UG/L
Dlr:	0.5		
Sample date:	12-FEB-13	Finding:	7.6
Chemical:	1,1-DICHLOROETHYLENE	Report units:	UG/L
Dlr:	0.5		
Sample date:	12-FEB-13	Finding:	5.6
Chemical:	TRICHLOROETHYLENE	Report units:	UG/L
Dlr:	0.5		
Sample date:	12-FEB-13	Finding:	8.7
Chemical:	TETRACHLOROETHYLENE	Report units:	UG/L
Dlr:	0.5		
Sample date:	12-FEB-13	Finding:	0.62
Chemical:	CIS-1,2-DICHLOROETHYLENE	Report units:	UG/L
Dlr:	0.5		
Sample date:	05-FEB-13	Finding:	4.4
Chemical:	TETRACHLOROETHYLENE	Report units:	UG/L
Dlr:	0.5		
Sample date:	05-FEB-13	Finding:	6.1
Chemical:	1,1-DICHLOROETHYLENE	Report units:	UG/L
Dlr:	0.5		
Sample date:	05-FEB-13	Finding:	3.8
Chemical:	TRICHLOROETHYLENE	Report units:	UG/L
Dlr:	0.5		
Sample date:	05-FEB-13	Finding:	0.54
Chemical:	CIS-1,2-DICHLOROETHYLENE	Report units:	UG/L
Dlr:	0.5		
Sample date:	29-JAN-13	Finding:	0.65
Chemical:	1,1-DICHLOROETHANE	Report units:	UG/L
Dlr:	0.5		
Sample date:	29-JAN-13	Finding:	9.8
Chemical:	1,1-DICHLOROETHYLENE	Report units:	UG/L
Dlr:	0.5		
Sample date:	29-JAN-13	Finding:	5.5
Chemical:	TRICHLOROETHYLENE	Report units:	UG/L
Dlr:	0.5		
Sample date:	29-JAN-13	Finding:	6.3
Chemical:	TETRACHLOROETHYLENE	Report units:	UG/L
Dlr:	0.5		
Sample date:	29-JAN-13	Finding:	0.85
Chemical:	CIS-1,2-DICHLOROETHYLENE	Report units:	UG/L
Dlr:	0.5		
Sample date:	23-JAN-13	Finding:	6.6
Chemical:	TETRACHLOROETHYLENE	Report units:	UG/L
Dlr:	0.5		
Sample date:	23-JAN-13	Finding:	6.8
Chemical:	1,1-DICHLOROETHYLENE	Report units:	UG/L

Dlr:	0.5		
Sample date:	23-JAN-13	Finding:	4.6
Chemical:	TRICHLOROETHYLENE	Report units:	UG/L
Dlr:	0.5		
Sample date:	23-JAN-13	Finding:	0.74
Chemical:	CIS-1,2-DICHLOROETHYLENE	Report units:	UG/L
Dlr:	0.5		
Sample date:	15-JAN-13	Finding:	4.7
Chemical:	TETRACHLOROETHYLENE	Report units:	UG/L
Dlr:	0.5		
Sample date:	15-JAN-13	Finding:	6.1
Chemical:	1,1-DICHLOROETHYLENE	Report units:	UG/L
Dlr:	0.5		
Sample date:	15-JAN-13	Finding:	0.67
Chemical:	CIS-1,2-DICHLOROETHYLENE	Report units:	UG/L
Dlr:	0.5		
Sample date:	15-JAN-13	Finding:	4.
Chemical:	TRICHLOROETHYLENE	Report units:	UG/L
Dlr:	0.5		
Sample date:	08-JAN-13	Finding:	3.6
Chemical:	TRICHLOROETHYLENE	Report units:	UG/L
Dlr:	0.5		
Sample date:	08-JAN-13	Finding:	4.1
Chemical:	TETRACHLOROETHYLENE	Report units:	UG/L
Dlr:	0.5		
Sample date:	08-JAN-13	Finding:	5.2
Chemical:	1,1-DICHLOROETHYLENE	Report units:	UG/L
Dlr:	0.5		
Sample date:	08-JAN-13	Finding:	0.52
Chemical:	CIS-1,2-DICHLOROETHYLENE	Report units:	UG/L
Dlr:	0.5		
Sample date:	03-JAN-13	Finding:	0.87
Chemical:	1,1-DICHLOROETHANE	Report units:	UG/L
Dlr:	0.5		
Sample date:	03-JAN-13	Finding:	9.3
Chemical:	TETRACHLOROETHYLENE	Report units:	UG/L
Dlr:	0.5		
Sample date:	03-JAN-13	Finding:	9.5
Chemical:	1,1-DICHLOROETHYLENE	Report units:	UG/L
Dlr:	0.5		
Sample date:	03-JAN-13	Finding:	1.1
Chemical:	CIS-1,2-DICHLOROETHYLENE	Report units:	UG/L
Dlr:	0.5		
Sample date:	03-JAN-13	Finding:	7.6
Chemical:	TRICHLOROETHYLENE	Report units:	UG/L
Dlr:	0.5		

Sample date:	27-DEC-12	Finding:	11.
Chemical:	TRICHLOROETHYLENE	Report units:	UG/L
Dlr:	0.5		
Sample date:	27-DEC-12	Finding:	22.
Chemical:	1,1-DICHLOROETHYLENE	Report units:	UG/L
Dlr:	0.5		
Sample date:	27-DEC-12	Finding:	1.4
Chemical:	1,1-DICHLOROETHANE	Report units:	UG/L
Dlr:	0.5		
Sample date:	27-DEC-12	Finding:	13.
Chemical:	TETRACHLOROETHYLENE	Report units:	UG/L
Dlr:	0.5		
Sample date:	27-DEC-12	Finding:	1.6
Chemical:	CIS-1,2-DICHLOROETHYLENE	Report units:	UG/L
Dlr:	0.5		
Sample date:	19-DEC-12	Finding:	9.8
Chemical:	TETRACHLOROETHYLENE	Report units:	UG/L
Dlr:	0.5		
Sample date:	19-DEC-12	Finding:	1.1
Chemical:	CIS-1,2-DICHLOROETHYLENE	Report units:	UG/L
Dlr:	0.5		
Sample date:	19-DEC-12	Finding:	8.2
Chemical:	TRICHLOROETHYLENE	Report units:	UG/L
Dlr:	0.5		
Sample date:	19-DEC-12	Finding:	13.
Chemical:	1,1-DICHLOROETHYLENE	Report units:	UG/L
Dlr:	0.5		
Sample date:	19-DEC-12	Finding:	0.95
Chemical:	1,1-DICHLOROETHANE	Report units:	UG/L
Dlr:	0.5		
Sample date:	11-DEC-12	Finding:	3.1
Chemical:	TRICHLOROETHYLENE	Report units:	UG/L
Dlr:	0.5		
Sample date:	11-DEC-12	Finding:	4.
Chemical:	1,1-DICHLOROETHYLENE	Report units:	UG/L
Dlr:	0.5		
Sample date:	11-DEC-12	Finding:	3.7
Chemical:	TETRACHLOROETHYLENE	Report units:	UG/L
Dlr:	0.5		
Sample date:	04-DEC-12	Finding:	7.3
Chemical:	1,1-DICHLOROETHYLENE	Report units:	UG/L
Dlr:	0.5		
Sample date:	04-DEC-12	Finding:	0.55
Chemical:	1,1-DICHLOROETHANE	Report units:	UG/L
Dlr:	0.5		
Sample date:	04-DEC-12	Finding:	6.6
Chemical:	TETRACHLOROETHYLENE	Report units:	UG/L

Dlr:	0.5		
Sample date:	04-DEC-12	Finding:	4.9
Chemical:	TRICHLOROETHYLENE	Report units:	UG/L
Dlr:	0.5		
Sample date:	04-DEC-12	Finding:	0.74
Chemical:	CIS-1,2-DICHLOROETHYLENE	Report units:	UG/L
Dlr:	0.5		
Sample date:	28-NOV-12	Finding:	33.
Chemical:	TETRACHLOROETHYLENE	Report units:	UG/L
Dlr:	0.5		
Sample date:	28-NOV-12	Finding:	3.4
Chemical:	1,1-DICHLOROETHANE	Report units:	UG/L
Dlr:	0.5		
Sample date:	28-NOV-12	Finding:	47.
Chemical:	1,1-DICHLOROETHYLENE	Report units:	UG/L
Dlr:	0.5		
Sample date:	28-NOV-12	Finding:	28.
Chemical:	TRICHLOROETHYLENE	Report units:	UG/L
Dlr:	0.5		
Sample date:	28-NOV-12	Finding:	3.9
Chemical:	CIS-1,2-DICHLOROETHYLENE	Report units:	UG/L
Dlr:	0.5		
Sample date:	20-NOV-12	Finding:	4.5
Chemical:	1,1-DICHLOROETHYLENE	Report units:	UG/L
Dlr:	0.5		
Sample date:	20-NOV-12	Finding:	3.3
Chemical:	TRICHLOROETHYLENE	Report units:	UG/L
Dlr:	0.5		
Sample date:	20-NOV-12	Finding:	3.8
Chemical:	TETRACHLOROETHYLENE	Report units:	UG/L
Dlr:	0.5		
Sample date:	14-NOV-12	Finding:	3.6
Chemical:	TRICHLOROETHYLENE	Report units:	UG/L
Dlr:	0.5		
Sample date:	14-NOV-12	Finding:	4.1
Chemical:	1,1-DICHLOROETHYLENE	Report units:	UG/L
Dlr:	0.5		
Sample date:	14-NOV-12	Finding:	3.8
Chemical:	TETRACHLOROETHYLENE	Report units:	UG/L
Dlr:	0.5		
Sample date:	14-NOV-12	Finding:	3.9
Chemical:	TETRACHLOROETHYLENE	Report units:	UG/L
Dlr:	0.5		
Sample date:	14-NOV-12	Finding:	4.5
Chemical:	1,1-DICHLOROETHYLENE	Report units:	UG/L
Dlr:	0.5		

Sample date:	14-NOV-12	Finding:	4.
Chemical:	TRICHLOROETHYLENE	Report units:	UG/L
Dlr:	0.5		
Sample date:	06-NOV-12	Finding:	3.1
Chemical:	TETRACHLOROETHYLENE	Report units:	UG/L
Dlr:	0.5		
Sample date:	06-NOV-12	Finding:	3.1
Chemical:	TRICHLOROETHYLENE	Report units:	UG/L
Dlr:	0.5		
Sample date:	06-NOV-12	Finding:	3.7
Chemical:	1,1-DICHLOROETHYLENE	Report units:	UG/L
Dlr:	0.5		
Sample date:	30-OCT-12	Finding:	12.
Chemical:	1,1-DICHLOROETHYLENE	Report units:	UG/L
Dlr:	0.5		
Sample date:	30-OCT-12	Finding:	7.2
Chemical:	TRICHLOROETHYLENE	Report units:	UG/L
Dlr:	0.5		
Sample date:	30-OCT-12	Finding:	0.85
Chemical:	1,1-DICHLOROETHANE	Report units:	UG/L
Dlr:	0.5		
Sample date:	30-OCT-12	Finding:	8.6
Chemical:	TETRACHLOROETHYLENE	Report units:	UG/L
Dlr:	0.5		
Sample date:	30-OCT-12	Finding:	0.98
Chemical:	CIS-1,2-DICHLOROETHYLENE	Report units:	UG/L
Dlr:	0.5		
Sample date:	23-OCT-12	Finding:	7.2
Chemical:	TRICHLOROETHYLENE	Report units:	UG/L
Dlr:	0.5		
Sample date:	23-OCT-12	Finding:	9.2
Chemical:	TETRACHLOROETHYLENE	Report units:	UG/L
Dlr:	0.5		
Sample date:	23-OCT-12	Finding:	12.
Chemical:	1,1-DICHLOROETHYLENE	Report units:	UG/L
Dlr:	0.5		
Sample date:	23-OCT-12	Finding:	0.88
Chemical:	CIS-1,2-DICHLOROETHYLENE	Report units:	UG/L
Dlr:	0.5		
Sample date:	16-OCT-12	Finding:	3.2
Chemical:	1,1-DICHLOROETHYLENE	Report units:	UG/L
Dlr:	0.5		
Sample date:	16-OCT-12	Finding:	3.7
Chemical:	TETRACHLOROETHYLENE	Report units:	UG/L
Dlr:	0.5		
Sample date:	16-OCT-12	Finding:	2.6
Chemical:	TRICHLOROETHYLENE	Report units:	UG/L

Dlr:	0.5		
Sample date:	10-OCT-12	Finding:	4.3
Chemical:	1,1-DICHLOROETHYLENE	Report units:	UG/L
Dlr:	0.5		
Sample date:	10-OCT-12	Finding:	4.3
Chemical:	TETRACHLOROETHYLENE	Report units:	UG/L
Dlr:	0.5		
Sample date:	10-OCT-12	Finding:	2.9
Chemical:	TRICHLOROETHYLENE	Report units:	UG/L
Dlr:	0.5		
Sample date:	03-OCT-12	Finding:	2.7
Chemical:	TRICHLOROETHYLENE	Report units:	UG/L
Dlr:	0.5		
Sample date:	03-OCT-12	Finding:	3.2
Chemical:	1,1-DICHLOROETHYLENE	Report units:	UG/L
Dlr:	0.5		
Sample date:	03-OCT-12	Finding:	2.9
Chemical:	TETRACHLOROETHYLENE	Report units:	UG/L
Dlr:	0.5		
Sample date:	25-SEP-12	Finding:	3.1
Chemical:	1,1-DICHLOROETHYLENE	Report units:	UG/L
Dlr:	0.5		
Sample date:	25-SEP-12	Finding:	2.
Chemical:	TETRACHLOROETHYLENE	Report units:	UG/L
Dlr:	0.5		
Sample date:	25-SEP-12	Finding:	3.
Chemical:	TRICHLOROETHYLENE	Report units:	UG/L
Dlr:	0.5		
Sample date:	18-SEP-12	Finding:	2.7
Chemical:	1,1-DICHLOROETHYLENE	Report units:	UG/L
Dlr:	0.5		
Sample date:	18-SEP-12	Finding:	4.1
Chemical:	TETRACHLOROETHYLENE	Report units:	UG/L
Dlr:	0.5		
Sample date:	18-SEP-12	Finding:	3.4
Chemical:	TRICHLOROETHYLENE	Report units:	UG/L
Dlr:	0.5		
Sample date:	12-SEP-12	Finding:	3.6
Chemical:	1,1-DICHLOROETHYLENE	Report units:	UG/L
Dlr:	0.5		
Sample date:	12-SEP-12	Finding:	3.4
Chemical:	TETRACHLOROETHYLENE	Report units:	UG/L
Dlr:	0.5		
Sample date:	12-SEP-12	Finding:	3.2
Chemical:	TRICHLOROETHYLENE	Report units:	UG/L
Dlr:	0.5		

Sample date:	07-SEP-12	Finding:	3.3
Chemical:	1,1-DICHLOROETHYLENE	Report units:	UG/L
Dlr:	0.5		
Sample date:	07-SEP-12	Finding:	2.9
Chemical:	TETRACHLOROETHYLENE	Report units:	UG/L
Dlr:	0.5		
Sample date:	07-SEP-12	Finding:	3.
Chemical:	TRICHLOROETHYLENE	Report units:	UG/L
Dlr:	0.5		
Sample date:	29-AUG-12	Finding:	4.
Chemical:	1,1-DICHLOROETHYLENE	Report units:	UG/L
Dlr:	0.5		
Sample date:	29-AUG-12	Finding:	3.8
Chemical:	TETRACHLOROETHYLENE	Report units:	UG/L
Dlr:	0.5		
Sample date:	29-AUG-12	Finding:	3.4
Chemical:	TRICHLOROETHYLENE	Report units:	UG/L
Dlr:	0.5		
Sample date:	22-AUG-12	Finding:	3.2
Chemical:	TRICHLOROETHYLENE	Report units:	UG/L
Dlr:	0.5		
Sample date:	22-AUG-12	Finding:	3.4
Chemical:	1,1-DICHLOROETHYLENE	Report units:	UG/L
Dlr:	0.5		
Sample date:	22-AUG-12	Finding:	3.4
Chemical:	TETRACHLOROETHYLENE	Report units:	UG/L
Dlr:	0.5		
Sample date:	14-AUG-12	Finding:	3.4
Chemical:	1,1-DICHLOROETHYLENE	Report units:	UG/L
Dlr:	0.5		
Sample date:	14-AUG-12	Finding:	3.5
Chemical:	TETRACHLOROETHYLENE	Report units:	UG/L
Dlr:	0.5		
Sample date:	14-AUG-12	Finding:	3.3
Chemical:	TRICHLOROETHYLENE	Report units:	UG/L
Dlr:	0.5		
Sample date:	09-AUG-12	Finding:	3.2
Chemical:	TRICHLOROETHYLENE	Report units:	UG/L
Dlr:	0.5		
Sample date:	09-AUG-12	Finding:	3.4
Chemical:	TETRACHLOROETHYLENE	Report units:	UG/L
Dlr:	0.5		
Sample date:	09-AUG-12	Finding:	0.66
Chemical:	CARBON TETRACHLORIDE	Report units:	UG/L
Dlr:	0.5		
Sample date:	09-AUG-12	Finding:	3.6
Chemical:	1,1-DICHLOROETHYLENE	Report units:	UG/L

Dlr:	0.5		
Sample date:	07-AUG-12	Finding:	3.7
Chemical:	1,1-DICHLOROETHYLENE	Report units:	UG/L
Dlr:	0.5		
Sample date:	07-AUG-12	Finding:	3.2
Chemical:	TETRACHLOROETHYLENE	Report units:	UG/L
Dlr:	0.5		
Sample date:	07-AUG-12	Finding:	3.4
Chemical:	TRICHLOROETHYLENE	Report units:	UG/L
Dlr:	0.5		
Sample date:	02-AUG-12	Finding:	0.82
Chemical:	CIS-1,2-DICHLOROETHYLENE	Report units:	UG/L
Dlr:	0.5		
Sample date:	02-AUG-12	Finding:	5.4
Chemical:	TRICHLOROETHYLENE	Report units:	UG/L
Dlr:	0.5		
Sample date:	02-AUG-12	Finding:	9.9
Chemical:	1,1-DICHLOROETHYLENE	Report units:	UG/L
Dlr:	0.5		
Sample date:	02-AUG-12	Finding:	0.67
Chemical:	1,1-DICHLOROETHANE	Report units:	UG/L
Dlr:	0.5		
Sample date:	02-AUG-12	Finding:	7.4
Chemical:	TETRACHLOROETHYLENE	Report units:	UG/L
Dlr:	0.5		
Sample date:	25-JUL-12	Finding:	2.9
Chemical:	1,1-DICHLOROETHYLENE	Report units:	UG/L
Dlr:	0.5		
Sample date:	25-JUL-12	Finding:	2.7
Chemical:	TRICHLOROETHYLENE	Report units:	UG/L
Dlr:	0.5		
Sample date:	25-JUL-12	Finding:	3.
Chemical:	TETRACHLOROETHYLENE	Report units:	UG/L
Dlr:	0.5		
Sample date:	18-JUL-12	Finding:	1.1
Chemical:	1,1-DICHLOROETHANE	Report units:	UG/L
Dlr:	0.5		
Sample date:	18-JUL-12	Finding:	10.
Chemical:	TETRACHLOROETHYLENE	Report units:	UG/L
Dlr:	0.5		
Sample date:	18-JUL-12	Finding:	7.7
Chemical:	TRICHLOROETHYLENE	Report units:	UG/L
Dlr:	0.5		
Sample date:	18-JUL-12	Finding:	14.
Chemical:	1,1-DICHLOROETHYLENE	Report units:	UG/L
Dlr:	0.5		

Sample date:	18-JUL-12	Finding:	1.4
Chemical:	CIS-1,2-DICHLOROETHYLENE	Report units:	UG/L
Dlr:	0.5		
Sample date:	10-JUL-12	Finding:	0.81
Chemical:	CIS-1,2-DICHLOROETHYLENE	Report units:	UG/L
Dlr:	0.5		
Sample date:	10-JUL-12	Finding:	7.7
Chemical:	1,1-DICHLOROETHYLENE	Report units:	UG/L
Dlr:	0.5		
Sample date:	10-JUL-12	Finding:	0.53
Chemical:	1,1-DICHLOROETHANE	Report units:	UG/L
Dlr:	0.5		
Sample date:	10-JUL-12	Finding:	6.7
Chemical:	TETRACHLOROETHYLENE	Report units:	UG/L
Dlr:	0.5		
Sample date:	10-JUL-12	Finding:	5.
Chemical:	TRICHLOROETHYLENE	Report units:	UG/L
Dlr:	0.5		
Sample date:	03-JUL-12	Finding:	3.3
Chemical:	TRICHLOROETHYLENE	Report units:	UG/L
Dlr:	0.5		
Sample date:	03-JUL-12	Finding:	5.5
Chemical:	1,1-DICHLOROETHYLENE	Report units:	UG/L
Dlr:	0.5		
Sample date:	03-JUL-12	Finding:	4.8
Chemical:	TETRACHLOROETHYLENE	Report units:	UG/L
Dlr:	0.5		
Sample date:	03-JUL-12	Finding:	0.67
Chemical:	CIS-1,2-DICHLOROETHYLENE	Report units:	UG/L
Dlr:	0.5		
Sample date:	27-JUN-12	Finding:	24.
Chemical:	TETRACHLOROETHYLENE	Report units:	UG/L
Dlr:	0.5		
Sample date:	27-JUN-12	Finding:	2.7
Chemical:	CIS-1,2-DICHLOROETHYLENE	Report units:	UG/L
Dlr:	0.5		
Sample date:	27-JUN-12	Finding:	2.1
Chemical:	1,1-DICHLOROETHANE	Report units:	UG/L
Dlr:	0.5		
Sample date:	27-JUN-12	Finding:	19.
Chemical:	TRICHLOROETHYLENE	Report units:	UG/L
Dlr:	0.5		
Sample date:	27-JUN-12	Finding:	35.
Chemical:	1,1-DICHLOROETHYLENE	Report units:	UG/L
Dlr:	0.5		
Sample date:	20-JUN-12	Finding:	3.9
Chemical:	1,1-DICHLOROETHYLENE	Report units:	UG/L

Dlr:	0.5		
Sample date:	20-JUN-12	Finding:	4.
Chemical:	TETRACHLOROETHYLENE	Report units:	UG/L
Dlr:	0.5		
Sample date:	20-JUN-12	Finding:	3.6
Chemical:	TRICHLOROETHYLENE	Report units:	UG/L
Dlr:	0.5		
Sample date:	13-JUN-12	Finding:	3.5
Chemical:	1,1-DICHLOROETHYLENE	Report units:	UG/L
Dlr:	0.5		
Sample date:	13-JUN-12	Finding:	3.8
Chemical:	TETRACHLOROETHYLENE	Report units:	UG/L
Dlr:	0.5		
Sample date:	13-JUN-12	Finding:	3.3
Chemical:	TRICHLOROETHYLENE	Report units:	UG/L
Dlr:	0.5		
Sample date:	12-JUN-12	Finding:	20.
Chemical:	SOURCE TEMPERATURE C	Report units:	C
Dlr:	0.		
Sample date:	12-JUN-12	Finding:	720.
Chemical:	SPECIFIC CONDUCTANCE	Report units:	US
Dlr:	0.		
Sample date:	12-JUN-12	Finding:	7.68
Chemical:	PH, LABORATORY	Report units:	Not Reported
Dlr:	0.		
Sample date:	12-JUN-12	Finding:	240.
Chemical:	ALKALINITY (TOTAL) AS CACO3	Report units:	MG/L
Dlr:	0.		
Sample date:	12-JUN-12	Finding:	290.
Chemical:	BICARBONATE ALKALINITY	Report units:	MG/L
Dlr:	0.		
Sample date:	12-JUN-12	Finding:	270.
Chemical:	HARDNESS (TOTAL) AS CACO3	Report units:	MG/L
Dlr:	0.		
Sample date:	12-JUN-12	Finding:	75.
Chemical:	CALCIUM	Report units:	MG/L
Dlr:	0.		
Sample date:	12-JUN-12	Finding:	20.
Chemical:	MAGNESIUM	Report units:	MG/L
Dlr:	0.		
Sample date:	12-JUN-12	Finding:	49.
Chemical:	SODIUM	Report units:	MG/L
Dlr:	0.		
Sample date:	12-JUN-12	Finding:	2.1
Chemical:	POTASSIUM	Report units:	MG/L
Dlr:	0.		

Sample date:	12-JUN-12	Finding:	37.
Chemical:	CHLORIDE	Report units:	MG/L
Dlr:	0.		
Sample date:	12-JUN-12	Finding:	93.
Chemical:	SULFATE	Report units:	MG/L
Dlr:	0.5		
Sample date:	12-JUN-12	Finding:	0.42
Chemical:	FLUORIDE (F) (NATURAL-SOURCE)	Report units:	MG/L
Dlr:	0.1		
Sample date:	12-JUN-12	Finding:	500.
Chemical:	TOTAL DISSOLVED SOLIDS	Report units:	MG/L
Dlr:	0.		
Sample date:	12-JUN-12	Finding:	0.973
Chemical:	LANGELIER INDEX @ 60 C	Report units:	Not Reported
Dlr:	0.		
Sample date:	12-JUN-12	Finding:	0.457
Chemical:	LANGELIER INDEX AT SOURCE TEMP.	Report units:	Not Reported
Dlr:	0.		
Sample date:	12-JUN-12	Finding:	23.
Chemical:	NITRATE (AS NO3)	Report units:	MG/L
Dlr:	2.		
Sample date:	12-JUN-12	Finding:	12.3
Chemical:	AGGRSSIVE INDEX (CORROSIVITY)	Report units:	Not Reported
Dlr:	0.		
Sample date:	06-JUN-12	Finding:	3.4
Chemical:	TETRACHLOROETHYLENE	Report units:	UG/L
Dlr:	0.5		
Sample date:	06-JUN-12	Finding:	3.4
Chemical:	TRICHLOROETHYLENE	Report units:	UG/L
Dlr:	0.5		
Sample date:	06-JUN-12	Finding:	3.5
Chemical:	1,1-DICHLOROETHYLENE	Report units:	UG/L
Dlr:	0.5		
Sample date:	30-MAY-12	Finding:	2.7
Chemical:	TRICHLOROETHYLENE	Report units:	UG/L
Dlr:	0.5		
Sample date:	30-MAY-12	Finding:	2.9
Chemical:	1,1-DICHLOROETHYLENE	Report units:	UG/L
Dlr:	0.5		
Sample date:	30-MAY-12	Finding:	2.9
Chemical:	TETRACHLOROETHYLENE	Report units:	UG/L
Dlr:	0.5		
Sample date:	23-MAY-12	Finding:	3.3
Chemical:	TRICHLOROETHYLENE	Report units:	UG/L
Dlr:	0.5		
Sample date:	23-MAY-12	Finding:	3.4
Chemical:	1,1-DICHLOROETHYLENE	Report units:	UG/L

Dlr:	0.5		
Sample date:	23-MAY-12	Finding:	3.7
Chemical:	TETRACHLOROETHYLENE	Report units:	UG/L
Dlr:	0.5		
Sample date:	15-MAY-12	Finding:	4.6
Chemical:	TETRACHLOROETHYLENE	Report units:	UG/L
Dlr:	0.5		
Sample date:	15-MAY-12	Finding:	3.5
Chemical:	1,1-DICHLOROETHYLENE	Report units:	UG/L
Dlr:	0.5		
Sample date:	15-MAY-12	Finding:	2.8
Chemical:	TRICHLOROETHYLENE	Report units:	UG/L
Dlr:	0.5		
Sample date:	09-MAY-12	Finding:	4.
Chemical:	TRICHLOROETHYLENE	Report units:	UG/L
Dlr:	0.5		
Sample date:	09-MAY-12	Finding:	4.5
Chemical:	1,1-DICHLOROETHYLENE	Report units:	UG/L
Dlr:	0.5		
Sample date:	09-MAY-12	Finding:	3.5
Chemical:	TETRACHLOROETHYLENE	Report units:	UG/L
Dlr:	0.5		
Sample date:	09-MAY-12	Finding:	2.8
Chemical:	TETRACHLOROETHYLENE	Report units:	UG/L
Dlr:	0.5		
Sample date:	09-MAY-12	Finding:	4.1
Chemical:	1,1-DICHLOROETHYLENE	Report units:	UG/L
Dlr:	0.5		
Sample date:	09-MAY-12	Finding:	3.4
Chemical:	TRICHLOROETHYLENE	Report units:	UG/L
Dlr:	0.5		
Sample date:	01-MAY-12	Finding:	3.9
Chemical:	1,1-DICHLOROETHYLENE	Report units:	UG/L
Dlr:	0.5		
Sample date:	01-MAY-12	Finding:	3.3
Chemical:	TRICHLOROETHYLENE	Report units:	UG/L
Dlr:	0.5		
Sample date:	01-MAY-12	Finding:	2.8
Chemical:	TETRACHLOROETHYLENE	Report units:	UG/L
Dlr:	0.5		
Sample date:	24-APR-12	Finding:	3.2
Chemical:	1,1-DICHLOROETHYLENE	Report units:	UG/L
Dlr:	0.5		
Sample date:	24-APR-12	Finding:	3.
Chemical:	TETRACHLOROETHYLENE	Report units:	UG/L
Dlr:	0.5		

Sample date:	24-APR-12	Finding:	3.3
Chemical:	TRICHLOROETHYLENE	Report units:	UG/L
Dlr:	0.5		
Sample date:	18-APR-12	Finding:	3.5
Chemical:	1,1-DICHLOROETHYLENE	Report units:	UG/L
Dlr:	0.5		
Sample date:	18-APR-12	Finding:	3.2
Chemical:	TETRACHLOROETHYLENE	Report units:	UG/L
Dlr:	0.5		
Sample date:	18-APR-12	Finding:	4.2
Chemical:	TRICHLOROETHYLENE	Report units:	UG/L
Dlr:	0.5		
Sample date:	10-APR-12	Finding:	3.3
Chemical:	1,1-DICHLOROETHYLENE	Report units:	UG/L
Dlr:	0.5		
Sample date:	10-APR-12	Finding:	3.3
Chemical:	TETRACHLOROETHYLENE	Report units:	UG/L
Dlr:	0.5		
Sample date:	10-APR-12	Finding:	3.
Chemical:	TRICHLOROETHYLENE	Report units:	UG/L
Dlr:	0.5		
Sample date:	05-APR-12	Finding:	3.2
Chemical:	1,1-DICHLOROETHYLENE	Report units:	UG/L
Dlr:	0.5		
Sample date:	05-APR-12	Finding:	3.2
Chemical:	TETRACHLOROETHYLENE	Report units:	UG/L
Dlr:	0.5		
Sample date:	05-APR-12	Finding:	2.8
Chemical:	TRICHLOROETHYLENE	Report units:	UG/L
Dlr:	0.5		
Sample date:	28-MAR-12	Finding:	8.3
Chemical:	TRICHLOROETHYLENE	Report units:	UG/L
Dlr:	0.5		
Sample date:	28-MAR-12	Finding:	12.
Chemical:	1,1-DICHLOROETHYLENE	Report units:	UG/L
Dlr:	0.5		
Sample date:	28-MAR-12	Finding:	0.82
Chemical:	1,1-DICHLOROETHANE	Report units:	UG/L
Dlr:	0.5		
Sample date:	28-MAR-12	Finding:	10.
Chemical:	TETRACHLOROETHYLENE	Report units:	UG/L
Dlr:	0.5		
Sample date:	28-MAR-12	Finding:	1.1
Chemical:	CIS-1,2-DICHLOROETHYLENE	Report units:	UG/L
Dlr:	0.5		
Sample date:	20-MAR-12	Finding:	3.
Chemical:	TETRACHLOROETHYLENE	Report units:	UG/L

Dlr:	0.5		
Sample date:	20-MAR-12	Finding:	3.2
Chemical:	TRICHLOROETHYLENE	Report units:	UG/L
Dlr:	0.5		
Sample date:	20-MAR-12	Finding:	2.4
Chemical:	1,1-DICHLOROETHYLENE	Report units:	UG/L
Dlr:	0.5		
Sample date:	13-MAR-12	Finding:	3.4
Chemical:	TETRACHLOROETHYLENE	Report units:	UG/L
Dlr:	0.5		
Sample date:	13-MAR-12	Finding:	3.1
Chemical:	1,1-DICHLOROETHYLENE	Report units:	UG/L
Dlr:	0.5		
Sample date:	13-MAR-12	Finding:	3.2
Chemical:	TRICHLOROETHYLENE	Report units:	UG/L
Dlr:	0.5		
Sample date:	06-MAR-12	Finding:	2.8
Chemical:	TETRACHLOROETHYLENE	Report units:	UG/L
Dlr:	0.5		
Sample date:	06-MAR-12	Finding:	3.3
Chemical:	TRICHLOROETHYLENE	Report units:	UG/L
Dlr:	0.5		
Sample date:	06-MAR-12	Finding:	3.
Chemical:	1,1-DICHLOROETHYLENE	Report units:	UG/L
Dlr:	0.5		
Sample date:	29-FEB-12	Finding:	6.9
Chemical:	1,1-DICHLOROETHYLENE	Report units:	UG/L
Dlr:	0.5		
Sample date:	29-FEB-12	Finding:	0.83
Chemical:	CIS-1,2-DICHLOROETHYLENE	Report units:	UG/L
Dlr:	0.5		
Sample date:	29-FEB-12	Finding:	5.
Chemical:	TRICHLOROETHYLENE	Report units:	UG/L
Dlr:	0.5		
Sample date:	29-FEB-12	Finding:	7.1
Chemical:	TETRACHLOROETHYLENE	Report units:	UG/L
Dlr:	0.5		
Sample date:	29-FEB-12	Finding:	0.6
Chemical:	1,1-DICHLOROETHANE	Report units:	UG/L
Dlr:	0.5		
Sample date:	22-FEB-12	Finding:	4.4
Chemical:	TETRACHLOROETHYLENE	Report units:	UG/L
Dlr:	0.5		
Sample date:	22-FEB-12	Finding:	3.2
Chemical:	TRICHLOROETHYLENE	Report units:	UG/L
Dlr:	0.5		

Sample date:	22-FEB-12	Finding:	3.8
Chemical:	1,1-DICHLOROETHYLENE	Report units:	UG/L
Dlr:	0.5		
Sample date:	15-FEB-12	Finding:	3.
Chemical:	1,1-DICHLOROETHYLENE	Report units:	UG/L
Dlr:	0.5		
Sample date:	15-FEB-12	Finding:	3.
Chemical:	TRICHLOROETHYLENE	Report units:	UG/L
Dlr:	0.5		
Sample date:	15-FEB-12	Finding:	3.4
Chemical:	TETRACHLOROETHYLENE	Report units:	UG/L
Dlr:	0.5		
Sample date:	07-FEB-12	Finding:	12.
Chemical:	1,1-DICHLOROETHYLENE	Report units:	UG/L
Dlr:	0.5		
Sample date:	07-FEB-12	Finding:	1.
Chemical:	1,1-DICHLOROETHANE	Report units:	UG/L
Dlr:	0.5		
Sample date:	07-FEB-12	Finding:	10.
Chemical:	TETRACHLOROETHYLENE	Report units:	UG/L
Dlr:	0.5		
Sample date:	07-FEB-12	Finding:	7.2
Chemical:	TRICHLOROETHYLENE	Report units:	UG/L
Dlr:	0.5		
Sample date:	02-FEB-12	Finding:	3.
Chemical:	TRICHLOROETHYLENE	Report units:	UG/L
Dlr:	0.5		
Sample date:	02-FEB-12	Finding:	2.9
Chemical:	1,1-DICHLOROETHYLENE	Report units:	UG/L
Dlr:	0.5		
Sample date:	02-FEB-12	Finding:	3.5
Chemical:	TETRACHLOROETHYLENE	Report units:	UG/L
Dlr:	0.5		
Sample date:	02-FEB-12	Finding:	2.9
Chemical:	TRICHLOROETHYLENE	Report units:	UG/L
Dlr:	0.5		
Sample date:	02-FEB-12	Finding:	3.4
Chemical:	1,1-DICHLOROETHYLENE	Report units:	UG/L
Dlr:	0.5		
Sample date:	02-FEB-12	Finding:	3.1
Chemical:	TETRACHLOROETHYLENE	Report units:	UG/L
Dlr:	0.5		
Sample date:	25-JAN-12	Finding:	3.7
Chemical:	1,1-DICHLOROETHYLENE	Report units:	UG/L
Dlr:	0.5		
Sample date:	25-JAN-12	Finding:	2.9
Chemical:	TETRACHLOROETHYLENE	Report units:	UG/L

Dlr:	0.5		
Sample date:	25-JAN-12	Finding:	2.8
Chemical:	TRICHLOROETHYLENE	Report units:	UG/L
Dlr:	0.5		
Sample date:	18-JAN-12	Finding:	3.1
Chemical:	1,1-DICHLOROETHYLENE	Report units:	UG/L
Dlr:	0.5		
Sample date:	18-JAN-12	Finding:	3.5
Chemical:	TETRACHLOROETHYLENE	Report units:	UG/L
Dlr:	0.5		
Sample date:	18-JAN-12	Finding:	2.8
Chemical:	TRICHLOROETHYLENE	Report units:	UG/L
Dlr:	0.5		
Sample date:	10-JAN-12	Finding:	3.2
Chemical:	1,1-DICHLOROETHYLENE	Report units:	UG/L
Dlr:	0.5		
Sample date:	10-JAN-12	Finding:	3.5
Chemical:	TETRACHLOROETHYLENE	Report units:	UG/L
Dlr:	0.5		
Sample date:	10-JAN-12	Finding:	2.9
Chemical:	TRICHLOROETHYLENE	Report units:	UG/L
Dlr:	0.5		
Sample date:	05-JAN-12	Finding:	4.2
Chemical:	1,1-DICHLOROETHYLENE	Report units:	UG/L
Dlr:	0.5		
Sample date:	05-JAN-12	Finding:	2.7
Chemical:	TETRACHLOROETHYLENE	Report units:	UG/L
Dlr:	0.5		
Sample date:	05-JAN-12	Finding:	3.1
Chemical:	TRICHLOROETHYLENE	Report units:	UG/L
Dlr:	0.5		

B20
NW
1/8 - 1/4 Mile
Lower

CA WELLS 1317

Seq:	1317	Prim sta c:	01S/10W-31G03 S
Frds no:	1910205039	County:	19
District:	15	User id:	MET
System no:	1910205	Water type:	G
Source nam:	152-W1 - DESTROYED	Station ty:	WELL/AMBNT/MUN/INTAKE/SUPPLY
Latitude:	340200.0	Longitude:	1175800.0
Precision:	8	Status:	DS
Comment 1:	Not Reported	Comment 2:	Not Reported
Comment 3:	Not Reported	Comment 4:	Not Reported
Comment 5:	Not Reported	Comment 6:	Not Reported
Comment 7:	Not Reported		
System no:	1910205	System nam:	Suburban Water Systems-San Jose
Hqname:	SUBURBAN WATER SYSTEMS	Address:	1211 E. CENTER COURT DRIVE

City:	COVINA	State:	CA
Zip:	91724	Zip ext:	Not Reported
Pop serv:	89591	Connection:	31997
Area serve:	Not Reported		

B21
NW
1/8 - 1/4 Mile
Lower

CA WELLS 1311

Seq:	1311	Prim sta c:	01S/10W-30R01 S
Frds no:	1910205037	County:	19
District:	15	User id:	MET
System no:	1910205	Water type:	G
Source nam:	150-W1 - INACTIVE	Station ty:	WELL/AMBNT/MUN/INTAKE/SUPPLY
Latitude:	340200.0	Longitude:	1175800.0
Precision:	8	Status:	IR
Comment 1:	Not Reported	Comment 2:	Not Reported
Comment 3:	Not Reported	Comment 4:	Not Reported
Comment 5:	Not Reported	Comment 6:	Not Reported
Comment 7:	Not Reported		

System no:	1910205	System nam:	Suburban Water Systems-San Jose
Hqname:	SUBURBAN WATER SYSTEMS	Address:	1211 E. CENTER COURT DRIVE
City:	COVINA	State:	CA
Zip:	91724	Zip ext:	Not Reported
Pop serv:	89591	Connection:	31997
Area serve:	Not Reported		

B22
NW
1/8 - 1/4 Mile
Lower

CA WELLS 1312

Seq:	1312	Prim sta c:	01S/10W-31A03 S
Frds no:	1910205021	County:	19
District:	15	User id:	MET
System no:	1910205	Water type:	G
Source nam:	134-W1 - INACTIVE	Station ty:	WELL/AMBNT/MUN/INTAKE/SUPPLY
Latitude:	340200.0	Longitude:	1175800.0
Precision:	8	Status:	IR
Comment 1:	Not Reported	Comment 2:	Not Reported
Comment 3:	Not Reported	Comment 4:	Not Reported
Comment 5:	Not Reported	Comment 6:	Not Reported
Comment 7:	Not Reported		

System no:	1910205	System nam:	Suburban Water Systems-San Jose
Hqname:	SUBURBAN WATER SYSTEMS	Address:	1211 E. CENTER COURT DRIVE
City:	COVINA	State:	CA
Zip:	91724	Zip ext:	Not Reported
Pop serv:	89591	Connection:	31997
Area serve:	Not Reported		

GEOCHECK® - PHYSICAL SETTING SOURCE MAP FINDINGS

Map ID
Direction
Distance
Elevation

Database EDR ID Number

B23
NW
1/8 - 1/4 Mile
Lower

CA WELLS 1318

Seq:	1318	Prim sta c:	01S/10W-31G04 S
Frds no:	1910205033	County:	19
District:	15	User id:	MET
System no:	1910205	Water type:	G
Source nam:	147-W1 - INACTIVE	Station ty:	WELL/AMBNT/MUN/INTAKE/SUPPLY
Latitude:	340200.0	Longitude:	1175800.0
Precision:	8	Status:	IR
Comment 1:	Not Reported	Comment 2:	Not Reported
Comment 3:	Not Reported	Comment 4:	Not Reported
Comment 5:	Not Reported	Comment 6:	Not Reported
Comment 7:	Not Reported		
System no:	1910205	System nam:	Suburban Water Systems-San Jose
Hqname:	SUBURBAN WATER SYSTEMS	Address:	1211 E. CENTER COURT DRIVE
City:	COVINA	State:	CA
Zip:	91724	Zip ext:	Not Reported
Pop serv:	89591	Connection:	31997
Area serve:	Not Reported		

B24
NW
1/8 - 1/4 Mile
Lower

CA WELLS 1323

Seq:	1323	Prim sta c:	01S/10W-31P06 S
Frds no:	1910039029	County:	19
District:	15	User id:	MET
System no:	1910039	Water type:	G
Source nam:	WELL B7C	Station ty:	WELL/AMBNT/MUN/INTAKE/SUPPLY
Latitude:	340200.0	Longitude:	1175800.0
Precision:	8	Status:	AR
Comment 1:	Not Reported	Comment 2:	Not Reported
Comment 3:	Not Reported	Comment 4:	Not Reported
Comment 5:	Not Reported	Comment 6:	Not Reported
Comment 7:	Not Reported		
System no:	1910039	System nam:	San Gabriel Valley Water Co.-El Monte
Hqname:	SAN GABRIEL VALLEY WATER CO	Address:	P O BOX 6010
City:	EL MONTE	State:	CA
Zip:	91734	Zip ext:	Not Reported
Pop serv:	151064	Connection:	43161
Area serve:	EL MONTE/SAN GABRIEL BASIN		
Sample date:	12-NOV-14	Finding:	4.8
Chemical:	TRICHLOROETHYLENE	Report units:	UG/L
Dlr:	0.5		
Sample date:	12-NOV-14	Finding:	2.9
Chemical:	1,1-DICHLOROETHYLENE	Report units:	UG/L
Dlr:	0.5		
Sample date:	12-NOV-14	Finding:	15.
Chemical:	TETRACHLOROETHYLENE	Report units:	UG/L
Dlr:	0.5		

Sample date:	12-NOV-14	Finding:	0.94
Chemical:	CIS-1,2-DICHLOROETHYLENE	Report units:	UG/L
Dlr:	0.5		
Sample date:	05-NOV-14	Finding:	13.
Chemical:	TETRACHLOROETHYLENE	Report units:	UG/L
Dlr:	0.5		
Sample date:	05-NOV-14	Finding:	5.3
Chemical:	TRICHLOROETHYLENE	Report units:	UG/L
Dlr:	0.5		
Sample date:	05-NOV-14	Finding:	2.8
Chemical:	1,1-DICHLOROETHYLENE	Report units:	UG/L
Dlr:	0.5		
Sample date:	01-OCT-14	Finding:	22.
Chemical:	TETRACHLOROETHYLENE	Report units:	UG/L
Dlr:	0.5		
Sample date:	01-OCT-14	Finding:	5.8
Chemical:	TRICHLOROETHYLENE	Report units:	UG/L
Dlr:	0.5		
Sample date:	01-OCT-14	Finding:	3.4
Chemical:	1,1-DICHLOROETHYLENE	Report units:	UG/L
Dlr:	0.5		
Sample date:	03-SEP-14	Finding:	2.3
Chemical:	1,1-DICHLOROETHYLENE	Report units:	UG/L
Dlr:	0.5		
Sample date:	03-SEP-14	Finding:	12.
Chemical:	TETRACHLOROETHYLENE	Report units:	UG/L
Dlr:	0.5		
Sample date:	03-SEP-14	Finding:	3.9
Chemical:	TRICHLOROETHYLENE	Report units:	UG/L
Dlr:	0.5		
Sample date:	14-AUG-14	Finding:	1.8
Chemical:	1,1-DICHLOROETHYLENE	Report units:	UG/L
Dlr:	0.5		
Sample date:	14-AUG-14	Finding:	2.6
Chemical:	TRICHLOROETHYLENE	Report units:	UG/L
Dlr:	0.5		
Sample date:	14-AUG-14	Finding:	600.
Chemical:	TOTAL DISSOLVED SOLIDS	Report units:	MG/L
Dlr:	0.		
Sample date:	14-AUG-14	Finding:	0.68
Chemical:	CIS-1,2-DICHLOROETHYLENE	Report units:	UG/L
Dlr:	0.5		
Sample date:	14-AUG-14	Finding:	0.36
Chemical:	FLUORIDE (F) (NATURAL-SOURCE)	Report units:	MG/L
Dlr:	0.1		
Sample date:	14-AUG-14	Finding:	8.4
Chemical:	TETRACHLOROETHYLENE	Report units:	UG/L

Dlr:	0.5		
Sample date:	07-AUG-14	Finding:	1.9
Chemical:	1,1-DICHLOROETHYLENE	Report units:	UG/L
Dlr:	0.5		
Sample date:	07-AUG-14	Finding:	3.1
Chemical:	TRICHLOROETHYLENE	Report units:	UG/L
Dlr:	0.5		
Sample date:	07-AUG-14	Finding:	10.
Chemical:	TETRACHLOROETHYLENE	Report units:	UG/L
Dlr:	0.5		
Sample date:	02-JUL-14	Finding:	11.
Chemical:	TETRACHLOROETHYLENE	Report units:	UG/L
Dlr:	0.5		
Sample date:	02-JUL-14	Finding:	2.1
Chemical:	1,1-DICHLOROETHYLENE	Report units:	UG/L
Dlr:	0.5		
Sample date:	02-JUL-14	Finding:	3.5
Chemical:	TRICHLOROETHYLENE	Report units:	UG/L
Dlr:	0.5		
Sample date:	05-JUN-14	Finding:	2.9
Chemical:	TRICHLOROETHYLENE	Report units:	UG/L
Dlr:	0.5		
Sample date:	05-JUN-14	Finding:	9.8
Chemical:	TETRACHLOROETHYLENE	Report units:	UG/L
Dlr:	0.5		
Sample date:	05-JUN-14	Finding:	1.7
Chemical:	1,1-DICHLOROETHYLENE	Report units:	UG/L
Dlr:	0.5		
Sample date:	06-MAY-14	Finding:	0.525
Chemical:	RADIUM 228 COUNTING ERROR	Report units:	PCI/L
Dlr:	0.		
Sample date:	06-MAY-14	Finding:	3.4
Chemical:	TRICHLOROETHYLENE	Report units:	UG/L
Dlr:	0.5		
Sample date:	06-MAY-14	Finding:	1.9
Chemical:	1,1-DICHLOROETHYLENE	Report units:	UG/L
Dlr:	0.5		
Sample date:	06-MAY-14	Finding:	11.
Chemical:	TETRACHLOROETHYLENE	Report units:	UG/L
Dlr:	0.5		
Sample date:	06-MAY-14	Finding:	0.2
Chemical:	RADIUM 228 MDA95	Report units:	PCI/L
Dlr:	0.		
Sample date:	06-MAY-14	Finding:	0.116
Chemical:	RA-226 OR TOTAL RA BY 903.0 C.E.	Report units:	PCI/L
Dlr:	0.		

Sample date:	06-MAY-14	Finding:	0.322
Chemical:	RADIUM, TOTAL, MDA95-NTNC ONLY, BY 903.0		
Report units:	PCI/L	Dlr:	0.
Sample date:	06-MAY-14	Finding:	3.88
Chemical:	GROSS ALPHA	Report units:	PCI/L
Dlr:	3.		
Sample date:	06-MAY-14	Finding:	0.32
Chemical:	GROSS ALPHA COUNTING ERROR	Report units:	PCI/L
Dlr:	0.		
Sample date:	06-MAY-14	Finding:	11.
Chemical:	TETRACHLOROETHYLENE	Report units:	UG/L
Dlr:	0.5		
Sample date:	06-MAY-14	Finding:	1.8
Chemical:	1,1-DICHLOROETHYLENE	Report units:	UG/L
Dlr:	0.5		
Sample date:	06-MAY-14	Finding:	3.3
Chemical:	TRICHLOROETHYLENE	Report units:	UG/L
Dlr:	0.5		
Sample date:	06-MAY-14	Finding:	0.76
Chemical:	CIS-1,2-DICHLOROETHYLENE	Report units:	UG/L
Dlr:	0.5		
Sample date:	06-MAY-14	Finding:	1.6e-002
Chemical:	GROSS ALPHA MDA95	Report units:	PCI/L
Dlr:	0.		
Sample date:	01-APR-14	Finding:	2.2
Chemical:	1,1-DICHLOROETHYLENE	Report units:	UG/L
Dlr:	0.5		
Sample date:	01-APR-14	Finding:	3.9
Chemical:	TRICHLOROETHYLENE	Report units:	UG/L
Dlr:	0.5		
Sample date:	01-APR-14	Finding:	14.
Chemical:	TETRACHLOROETHYLENE	Report units:	UG/L
Dlr:	0.5		
Sample date:	31-MAR-14	Finding:	3700.
Chemical:	NITRATE + NITRITE (AS N)	Report units:	MG/L
Dlr:	0.4		
Sample date:	31-MAR-14	Finding:	1.6e-002
Chemical:	GROSS ALPHA MDA95	Report units:	PCI/L
Dlr:	0.		
Sample date:	31-MAR-14	Finding:	0.68
Chemical:	CIS-1,2-DICHLOROETHYLENE	Report units:	UG/L
Dlr:	0.5		
Sample date:	31-MAR-14	Finding:	1.14
Chemical:	LANGELIER INDEX @ 60 C	Report units:	Not Reported
Dlr:	0.		
Sample date:	31-MAR-14	Finding:	3.6
Chemical:	TRICHLOROETHYLENE	Report units:	UG/L

Dlr:	0.5		
Sample date:	31-MAR-14	Finding:	2.
Chemical:	1,1-DICHLOROETHYLENE	Report units:	UG/L
Dlr:	0.5		
Sample date:	31-MAR-14	Finding:	13.
Chemical:	TETRACHLOROETHYLENE	Report units:	UG/L
Dlr:	0.5		
Sample date:	31-MAR-14	Finding:	4.9
Chemical:	URANIUM (PCI/L)	Report units:	PCI/L
Dlr:	1.		
Sample date:	31-MAR-14	Finding:	0.28
Chemical:	GROSS ALPHA COUNTING ERROR	Report units:	PCI/L
Dlr:	0.		
Sample date:	31-MAR-14	Finding:	0.28
Chemical:	FLUORIDE (F) (NATURAL-SOURCE)	Report units:	MG/L
Dlr:	0.1		
Sample date:	31-MAR-14	Finding:	170.
Chemical:	SULFATE	Report units:	MG/L
Dlr:	0.5		
Sample date:	31-MAR-14	Finding:	68.
Chemical:	CHLORIDE	Report units:	MG/L
Dlr:	0.		
Sample date:	31-MAR-14	Finding:	2.5
Chemical:	POTASSIUM	Report units:	MG/L
Dlr:	0.		
Sample date:	31-MAR-14	Finding:	78.
Chemical:	SODIUM	Report units:	MG/L
Dlr:	0.		
Sample date:	31-MAR-14	Finding:	27.
Chemical:	MAGNESIUM	Report units:	MG/L
Dlr:	0.		
Sample date:	31-MAR-14	Finding:	90.2
Chemical:	CALCIUM	Report units:	MG/L
Dlr:	0.		
Sample date:	31-MAR-14	Finding:	340.
Chemical:	HARDNESS (TOTAL) AS CACO3	Report units:	MG/L
Dlr:	0.		
Sample date:	31-MAR-14	Finding:	310.
Chemical:	BICARBONATE ALKALINITY	Report units:	MG/L
Dlr:	0.		
Sample date:	31-MAR-14	Finding:	250.
Chemical:	ALKALINITY (TOTAL) AS CACO3	Report units:	MG/L
Dlr:	0.		
Sample date:	31-MAR-14	Finding:	7.76
Chemical:	PH, LABORATORY	Report units:	Not Reported
Dlr:	0.		

Sample date:	31-MAR-14	Finding:	990.
Chemical:	SPECIFIC CONDUCTANCE	Report units:	US
Dlr:	0.		
Sample date:	31-MAR-14	Finding:	0.418
Chemical:	RADIUM, TOTAL, MDA95-NTNC ONLY, BY 903.0		
Report units:	PCI/L	Dlr:	0.
Sample date:	31-MAR-14	Finding:	0.244
Chemical:	RA-226 OR TOTAL RA BY 903.0 C.E.	Report units:	PCI/L
Dlr:	0.		
Sample date:	31-MAR-14	Finding:	0.2
Chemical:	RADIUM 228 MDA95	Report units:	PCI/L
Dlr:	0.		
Sample date:	31-MAR-14	Finding:	0.522
Chemical:	RADIUM 228 COUNTING ERROR	Report units:	PCI/L
Dlr:	0.		
Sample date:	31-MAR-14	Finding:	620.
Chemical:	TOTAL DISSOLVED SOLIDS	Report units:	MG/L
Dlr:	0.		
Sample date:	14-MAR-14	Finding:	4.8
Chemical:	TRICHLOROETHYLENE	Report units:	UG/L
Dlr:	0.5		
Sample date:	14-MAR-14	Finding:	3.4
Chemical:	1,1-DICHLOROETHYLENE	Report units:	UG/L
Dlr:	0.5		
Sample date:	14-MAR-14	Finding:	17.
Chemical:	TETRACHLOROETHYLENE	Report units:	UG/L
Dlr:	0.5		
Sample date:	14-MAR-14	Finding:	0.96
Chemical:	CIS-1,2-DICHLOROETHYLENE	Report units:	UG/L
Dlr:	0.5		
Sample date:	08-JAN-14	Finding:	6.5
Chemical:	TRICHLOROETHYLENE	Report units:	UG/L
Dlr:	0.5		
Sample date:	08-JAN-14	Finding:	4.1
Chemical:	1,1-DICHLOROETHYLENE	Report units:	UG/L
Dlr:	0.5		
Sample date:	08-JAN-14	Finding:	25.
Chemical:	TETRACHLOROETHYLENE	Report units:	UG/L
Dlr:	0.5		
Sample date:	05-NOV-13	Finding:	13.
Chemical:	TETRACHLOROETHYLENE	Report units:	UG/L
Dlr:	0.5		
Sample date:	05-NOV-13	Finding:	3.7
Chemical:	TRICHLOROETHYLENE	Report units:	UG/L
Dlr:	0.5		
Sample date:	05-NOV-13	Finding:	2.6
Chemical:	1,1-DICHLOROETHYLENE	Report units:	UG/L

Dlr:	0.5		
Sample date:	05-NOV-13	Finding:	0.76
Chemical:	CIS-1,2-DICHLOROETHYLENE	Report units:	UG/L
Dlr:	0.5		
Sample date:	02-OCT-13	Finding:	10.
Chemical:	TETRACHLOROETHYLENE	Report units:	UG/L
Dlr:	0.5		
Sample date:	02-OCT-13	Finding:	3.5
Chemical:	TRICHLOROETHYLENE	Report units:	UG/L
Dlr:	0.5		
Sample date:	02-OCT-13	Finding:	2.1
Chemical:	1,1-DICHLOROETHYLENE	Report units:	UG/L
Dlr:	0.5		
Sample date:	26-SEP-13	Finding:	3.5
Chemical:	CHROMIUM, HEXAVALENT	Report units:	UG/L
Dlr:	1.		
Sample date:	04-SEP-13	Finding:	2.
Chemical:	1,1-DICHLOROETHYLENE	Report units:	UG/L
Dlr:	0.5		
Sample date:	04-SEP-13	Finding:	11.
Chemical:	TETRACHLOROETHYLENE	Report units:	UG/L
Dlr:	0.5		
Sample date:	04-SEP-13	Finding:	3.2
Chemical:	TRICHLOROETHYLENE	Report units:	UG/L
Dlr:	0.5		
Sample date:	22-AUG-13	Finding:	3.5
Chemical:	TRICHLOROETHYLENE	Report units:	UG/L
Dlr:	0.5		
Sample date:	22-AUG-13	Finding:	2.1
Chemical:	1,1-DICHLOROETHYLENE	Report units:	UG/L
Dlr:	0.5		
Sample date:	22-AUG-13	Finding:	12.
Chemical:	TETRACHLOROETHYLENE	Report units:	UG/L
Dlr:	0.5		
Sample date:	22-AUG-13	Finding:	0.7
Chemical:	CIS-1,2-DICHLOROETHYLENE	Report units:	UG/L
Dlr:	0.5		
Sample date:	14-AUG-13	Finding:	23.3
Chemical:	SOURCE TEMPERATURE C	Report units:	C
Dlr:	0.		
Sample date:	14-AUG-13	Finding:	940.
Chemical:	SPECIFIC CONDUCTANCE	Report units:	US
Dlr:	0.		
Sample date:	14-AUG-13	Finding:	7.89
Chemical:	PH, LABORATORY	Report units:	Not Reported
Dlr:	0.		

Sample date:	14-AUG-13	Finding:	240.
Chemical:	ALKALINITY (TOTAL) AS CACO3	Report units:	MG/L
Dlr:	0.		
Sample date:	14-AUG-13	Finding:	290.
Chemical:	BICARBONATE ALKALINITY	Report units:	MG/L
Dlr:	0.		
Sample date:	14-AUG-13	Finding:	330.
Chemical:	HARDNESS (TOTAL) AS CACO3	Report units:	MG/L
Dlr:	0.		
Sample date:	14-AUG-13	Finding:	89.
Chemical:	CALCIUM	Report units:	MG/L
Dlr:	0.		
Sample date:	14-AUG-13	Finding:	26.
Chemical:	MAGNESIUM	Report units:	MG/L
Dlr:	0.		
Sample date:	14-AUG-13	Finding:	77.
Chemical:	SODIUM	Report units:	MG/L
Dlr:	0.		
Sample date:	14-AUG-13	Finding:	2.6
Chemical:	POTASSIUM	Report units:	MG/L
Dlr:	0.		
Sample date:	14-AUG-13	Finding:	60.
Chemical:	CHLORIDE	Report units:	MG/L
Dlr:	0.		
Sample date:	14-AUG-13	Finding:	150.
Chemical:	SULFATE	Report units:	MG/L
Dlr:	0.5		
Sample date:	14-AUG-13	Finding:	0.38
Chemical:	FLUORIDE (F) (NATURAL-SOURCE)	Report units:	MG/L
Dlr:	0.1		
Sample date:	14-AUG-13	Finding:	600.
Chemical:	TOTAL DISSOLVED SOLIDS	Report units:	MG/L
Dlr:	0.		
Sample date:	14-AUG-13	Finding:	1.24
Chemical:	LANGELIER INDEX @ 60 C	Report units:	Not Reported
Dlr:	0.		
Sample date:	14-AUG-13	Finding:	0.778
Chemical:	LANGELIER INDEX AT SOURCE TEMP.	Report units:	Not Reported
Dlr:	0.		
Sample date:	14-AUG-13	Finding:	12.6
Chemical:	AGGRSSIVE INDEX (CORROSIVITY)	Report units:	Not Reported
Dlr:	0.		
Sample date:	07-AUG-13	Finding:	3.5
Chemical:	TRICHLOROETHYLENE	Report units:	UG/L
Dlr:	0.5		
Sample date:	07-AUG-13	Finding:	2.1
Chemical:	1,1-DICHLOROETHYLENE	Report units:	UG/L

Dlr:	0.5		
Sample date:	07-AUG-13	Finding:	11.
Chemical:	TETRACHLOROETHYLENE	Report units:	UG/L
Dlr:	0.5		
Sample date:	02-JUL-13	Finding:	3.7
Chemical:	TRICHLOROETHYLENE	Report units:	UG/L
Dlr:	0.5		
Sample date:	02-JUL-13	Finding:	2.1
Chemical:	1,1-DICHLOROETHYLENE	Report units:	UG/L
Dlr:	0.5		
Sample date:	02-JUL-13	Finding:	12.
Chemical:	TETRACHLOROETHYLENE	Report units:	UG/L
Dlr:	0.5		
Sample date:	04-JUN-13	Finding:	1.6
Chemical:	1,1-DICHLOROETHYLENE	Report units:	UG/L
Dlr:	0.5		
Sample date:	04-JUN-13	Finding:	3.
Chemical:	TRICHLOROETHYLENE	Report units:	UG/L
Dlr:	0.5		
Sample date:	04-JUN-13	Finding:	7.2
Chemical:	TETRACHLOROETHYLENE	Report units:	UG/L
Dlr:	0.5		
Sample date:	16-MAY-13	Finding:	4.7
Chemical:	TRICHLOROETHYLENE	Report units:	UG/L
Dlr:	0.5		
Sample date:	16-MAY-13	Finding:	3.2
Chemical:	1,1-DICHLOROETHYLENE	Report units:	UG/L
Dlr:	0.5		
Sample date:	16-MAY-13	Finding:	15.
Chemical:	TETRACHLOROETHYLENE	Report units:	UG/L
Dlr:	0.5		
Sample date:	16-MAY-13	Finding:	1.
Chemical:	CIS-1,2-DICHLOROETHYLENE	Report units:	UG/L
Dlr:	0.5		
Sample date:	02-MAY-13	Finding:	3.2
Chemical:	TRICHLOROETHYLENE	Report units:	UG/L
Dlr:	0.5		
Sample date:	02-MAY-13	Finding:	10.
Chemical:	TETRACHLOROETHYLENE	Report units:	UG/L
Dlr:	0.5		
Sample date:	02-MAY-13	Finding:	1.8
Chemical:	1,1-DICHLOROETHYLENE	Report units:	UG/L
Dlr:	0.5		
Sample date:	03-APR-13	Finding:	2.5
Chemical:	1,1-DICHLOROETHYLENE	Report units:	UG/L
Dlr:	0.5		

Sample date:	03-APR-13	Finding:	11.
Chemical:	TETRACHLOROETHYLENE	Report units:	UG/L
Dlr:	0.5		
Sample date:	03-APR-13	Finding:	3.7
Chemical:	TRICHLOROETHYLENE	Report units:	UG/L
Dlr:	0.5		
Sample date:	06-MAR-13	Finding:	12.
Chemical:	TETRACHLOROETHYLENE	Report units:	UG/L
Dlr:	0.5		
Sample date:	06-MAR-13	Finding:	2.
Chemical:	1,1-DICHLOROETHYLENE	Report units:	UG/L
Dlr:	0.5		
Sample date:	06-MAR-13	Finding:	3.6
Chemical:	TRICHLOROETHYLENE	Report units:	UG/L
Dlr:	0.5		
Sample date:	25-FEB-13	Finding:	0.83
Chemical:	CIS-1,2-DICHLOROETHYLENE	Report units:	UG/L
Dlr:	0.5		
Sample date:	25-FEB-13	Finding:	4.1
Chemical:	TRICHLOROETHYLENE	Report units:	UG/L
Dlr:	0.5		
Sample date:	25-FEB-13	Finding:	2.4
Chemical:	1,1-DICHLOROETHYLENE	Report units:	UG/L
Dlr:	0.5		
Sample date:	25-FEB-13	Finding:	13.
Chemical:	TETRACHLOROETHYLENE	Report units:	UG/L
Dlr:	0.5		
Sample date:	05-FEB-13	Finding:	13.
Chemical:	TETRACHLOROETHYLENE	Report units:	UG/L
Dlr:	0.5		
Sample date:	05-FEB-13	Finding:	2.6
Chemical:	1,1-DICHLOROETHYLENE	Report units:	UG/L
Dlr:	0.5		
Sample date:	05-FEB-13	Finding:	4.1
Chemical:	TRICHLOROETHYLENE	Report units:	UG/L
Dlr:	0.5		
Sample date:	30-JAN-13	Finding:	3.3
Chemical:	1,1-DICHLOROETHYLENE	Report units:	UG/L
Dlr:	0.5		
Sample date:	30-JAN-13	Finding:	16.
Chemical:	TETRACHLOROETHYLENE	Report units:	UG/L
Dlr:	0.5		
Sample date:	30-JAN-13	Finding:	4.6
Chemical:	TRICHLOROETHYLENE	Report units:	UG/L
Dlr:	0.5		
Sample date:	06-NOV-12	Finding:	12.
Chemical:	TETRACHLOROETHYLENE	Report units:	UG/L

Dlr:	0.5		
Sample date:	06-NOV-12	Finding:	1.7
Chemical:	1,1-DICHLOROETHYLENE	Report units:	UG/L
Dlr:	0.5		
Sample date:	06-NOV-12	Finding:	3.4
Chemical:	TRICHLOROETHYLENE	Report units:	UG/L
Dlr:	0.5		
Sample date:	03-OCT-12	Finding:	2.7
Chemical:	TRICHLOROETHYLENE	Report units:	UG/L
Dlr:	0.5		
Sample date:	03-OCT-12	Finding:	1.8
Chemical:	1,1-DICHLOROETHYLENE	Report units:	UG/L
Dlr:	0.5		
Sample date:	03-OCT-12	Finding:	8.6
Chemical:	TETRACHLOROETHYLENE	Report units:	UG/L
Dlr:	0.5		
Sample date:	07-SEP-12	Finding:	1.8
Chemical:	1,1-DICHLOROETHYLENE	Report units:	UG/L
Dlr:	0.5		
Sample date:	07-SEP-12	Finding:	8.8
Chemical:	TETRACHLOROETHYLENE	Report units:	UG/L
Dlr:	0.5		
Sample date:	07-SEP-12	Finding:	3.
Chemical:	TRICHLOROETHYLENE	Report units:	UG/L
Dlr:	0.5		
Sample date:	09-AUG-12	Finding:	9.5
Chemical:	TETRACHLOROETHYLENE	Report units:	UG/L
Dlr:	0.5		
Sample date:	09-AUG-12	Finding:	1.7
Chemical:	1,1-DICHLOROETHYLENE	Report units:	UG/L
Dlr:	0.5		
Sample date:	09-AUG-12	Finding:	2.8
Chemical:	TRICHLOROETHYLENE	Report units:	UG/L
Dlr:	0.5		
Sample date:	09-AUG-12	Finding:	0.62
Chemical:	CIS-1,2-DICHLOROETHYLENE	Report units:	UG/L
Dlr:	0.5		
Sample date:	09-AUG-12	Finding:	580.
Chemical:	TOTAL DISSOLVED SOLIDS	Report units:	MG/L
Dlr:	0.		
Sample date:	02-AUG-12	Finding:	1.8
Chemical:	1,1-DICHLOROETHYLENE	Report units:	UG/L
Dlr:	0.5		
Sample date:	02-AUG-12	Finding:	10.
Chemical:	TETRACHLOROETHYLENE	Report units:	UG/L
Dlr:	0.5		

Sample date:	02-AUG-12	Finding:	3.1
Chemical:	TRICHLOROETHYLENE	Report units:	UG/L
Dlr:	0.5		
Sample date:	03-JUL-12	Finding:	3.3
Chemical:	TRICHLOROETHYLENE	Report units:	UG/L
Dlr:	0.5		
Sample date:	03-JUL-12	Finding:	2.2
Chemical:	1,1-DICHLOROETHYLENE	Report units:	UG/L
Dlr:	0.5		
Sample date:	03-JUL-12	Finding:	11.
Chemical:	TETRACHLOROETHYLENE	Report units:	UG/L
Dlr:	0.5		
Sample date:	06-JUN-12	Finding:	11.
Chemical:	TETRACHLOROETHYLENE	Report units:	UG/L
Dlr:	0.5		
Sample date:	06-JUN-12	Finding:	3.3
Chemical:	TRICHLOROETHYLENE	Report units:	UG/L
Dlr:	0.5		
Sample date:	06-JUN-12	Finding:	1.9
Chemical:	1,1-DICHLOROETHYLENE	Report units:	UG/L
Dlr:	0.5		
Sample date:	09-MAY-12	Finding:	2.2
Chemical:	1,1-DICHLOROETHYLENE	Report units:	UG/L
Dlr:	0.5		
Sample date:	09-MAY-12	Finding:	3.1
Chemical:	TRICHLOROETHYLENE	Report units:	UG/L
Dlr:	0.5		
Sample date:	09-MAY-12	Finding:	8.5
Chemical:	TETRACHLOROETHYLENE	Report units:	UG/L
Dlr:	0.5		
Sample date:	09-MAY-12	Finding:	0.69
Chemical:	CIS-1,2-DICHLOROETHYLENE	Report units:	UG/L
Dlr:	0.5		
Sample date:	01-MAY-12	Finding:	2.3
Chemical:	1,1-DICHLOROETHYLENE	Report units:	UG/L
Dlr:	0.5		
Sample date:	01-MAY-12	Finding:	3.3
Chemical:	TRICHLOROETHYLENE	Report units:	UG/L
Dlr:	0.5		
Sample date:	01-MAY-12	Finding:	9.2
Chemical:	TETRACHLOROETHYLENE	Report units:	UG/L
Dlr:	0.5		
Sample date:	05-APR-12	Finding:	3.5
Chemical:	TRICHLOROETHYLENE	Report units:	UG/L
Dlr:	0.5		
Sample date:	05-APR-12	Finding:	1.9
Chemical:	1,1-DICHLOROETHYLENE	Report units:	UG/L

Dlr:	0.5		
Sample date:	05-APR-12	Finding:	10.
Chemical:	TETRACHLOROETHYLENE	Report units:	UG/L
Dlr:	0.5		
Sample date:	06-MAR-12	Finding:	2.1
Chemical:	1,1-DICHLOROETHYLENE	Report units:	UG/L
Dlr:	0.5		
Sample date:	06-MAR-12	Finding:	11.
Chemical:	TETRACHLOROETHYLENE	Report units:	UG/L
Dlr:	0.5		
Sample date:	06-MAR-12	Finding:	3.7
Chemical:	TRICHLOROETHYLENE	Report units:	UG/L
Dlr:	0.5		
Sample date:	02-FEB-12	Finding:	8.7
Chemical:	TETRACHLOROETHYLENE	Report units:	UG/L
Dlr:	0.5		
Sample date:	02-FEB-12	Finding:	1.6
Chemical:	1,1-DICHLOROETHYLENE	Report units:	UG/L
Dlr:	0.5		
Sample date:	02-FEB-12	Finding:	2.5
Chemical:	TRICHLOROETHYLENE	Report units:	UG/L
Dlr:	0.5		
Sample date:	02-FEB-12	Finding:	11.
Chemical:	TETRACHLOROETHYLENE	Report units:	UG/L
Dlr:	0.5		
Sample date:	02-FEB-12	Finding:	1.6
Chemical:	1,1-DICHLOROETHYLENE	Report units:	UG/L
Dlr:	0.5		
Sample date:	02-FEB-12	Finding:	3.1
Chemical:	TRICHLOROETHYLENE	Report units:	UG/L
Dlr:	0.5		
Sample date:	05-JAN-12	Finding:	2.4
Chemical:	1,1-DICHLOROETHYLENE	Report units:	UG/L
Dlr:	0.5		
Sample date:	05-JAN-12	Finding:	3.6
Chemical:	TRICHLOROETHYLENE	Report units:	UG/L
Dlr:	0.5		
Sample date:	05-JAN-12	Finding:	9.9
Chemical:	TETRACHLOROETHYLENE	Report units:	UG/L
Dlr:	0.5		

B25
NW
1/8 - 1/4 Mile
Lower

CA WELLS **22728**

Seq:	22728	Prim sta c:	G19/039-OASB11B
Frds no:	1910039062	County:	19

District:	15	User id:	MET
System no:	1910039	Water type:	G
Source nam:	AIR STRIPPING EFFLUENT - WELL B11B	Station ty:	WELL/AMBNT/MUN/INTAKE
Latitude:	340200.0	Longitude:	1175800.0
Precision:	3	Status:	CT
Comment 1:	Not Reported	Comment 2:	Not Reported
Comment 3:	Not Reported	Comment 4:	Not Reported
Comment 5:	Not Reported	Comment 6:	Not Reported
Comment 7:	Not Reported		

System no:	1910039	System nam:	San Gabriel Valley Water Co.-El Monte
Hqname:	SAN GABRIEL VALLEY WATER CO	Address:	P O BOX 6010
City:	EL MONTE	State:	CA
Zip:	91734	Zip ext:	Not Reported
Pop serv:	151064	Connection:	43161
Area serve:	EL MONTE/SAN GABRIEL BASIN		

Sample date:	13-JUL-16	Finding:	0.68
Chemical:	CHLOROMETHANE	Report units:	UG/L
Dlr:	0.5		

Sample date:	22-JUN-16	Finding:	0.66
Chemical:	CHLOROMETHANE	Report units:	UG/L
Dlr:	0.5		

B26
NW
1/8 - 1/4 Mile
Lower

CA WELLS 1319

Seq:	1319	Prim sta c:	01S/10W-31G07 S
Frds no:	1910205040	County:	19
District:	15	User id:	MET
System no:	1910205	Water type:	G
Source nam:	152-W2 - DESTROYED	Station ty:	WELL/AMBNT/MUN/INTAKE/SUPPLY
Latitude:	340200.0	Longitude:	1175800.0
Precision:	8	Status:	DS
Comment 1:	Not Reported	Comment 2:	Not Reported
Comment 3:	Not Reported	Comment 4:	Not Reported
Comment 5:	Not Reported	Comment 6:	Not Reported
Comment 7:	Not Reported		

System no:	1910205	System nam:	Suburban Water Systems-San Jose
Hqname:	SUBURBAN WATER SYSTEMS	Address:	1211 E. CENTER COURT DRIVE
City:	COVINA	State:	CA
Zip:	91724	Zip ext:	Not Reported
Pop serv:	89591	Connection:	31997
Area serve:	Not Reported		

B27
NW
1/8 - 1/4 Mile
Lower

CA WELLS 1322

Seq:	1322	Prim sta c:	01S/10W-31P05 S
Frds no:	1910039028	County:	19
District:	15	User id:	MET
System no:	1910039	Water type:	G
Source nam:	WELL B7B - DESTROYED	Station ty:	WELL/AMBNT/MUN/INTAKE/SUPPLY
Latitude:	340200.0	Longitude:	1175800.0

Precision:	8	Status:	DS
Comment 1:	Not Reported	Comment 2:	Not Reported
Comment 3:	Not Reported	Comment 4:	Not Reported
Comment 5:	Not Reported	Comment 6:	Not Reported
Comment 7:	Not Reported		
System no:	1910039	System nam:	San Gabriel Valley Water Co.-El Monte
Hqname:	SAN GABRIEL VALLEY WATER CO	Address:	P O BOX 6010
City:	EL MONTE	State:	CA
Zip:	91734	Zip ext:	Not Reported
Pop serv:	151064	Connection:	43161
Area serve:	EL MONTE/SAN GABRIEL BASIN		

B28
NW
1/8 - 1/4 Mile
Lower

CA WELLS **CAEDF0000036209**

Well ID:	T10000000672-MW-7	Well Type:	MONITORING
Source:	EDF	Other Name:	MW-7
GAMA PFAS Testing:	Not Reported		
Groundwater Quality Data:	https://gamagroundwater.waterboards.ca.gov/gama/gamamap/public/GamaDataDisplay.asp?dataset=EDF&samp_date=&global_id=T10000000672&assigned_name=MW-7&store_num=		
GeoTracker Data:	https://geotracker.waterboards.ca.gov/profile_report.asp?cmd=MWEDFResults&global_id=T10000000672&assigned_name=MW-7		

B29
NW
1/8 - 1/4 Mile
Lower

CA WELLS **CAEDF0000075302**

Well ID:	T10000000672-MW-5	Well Type:	MONITORING
Source:	EDF	Other Name:	MW-5
GAMA PFAS Testing:	Not Reported		
Groundwater Quality Data:	https://gamagroundwater.waterboards.ca.gov/gama/gamamap/public/GamaDataDisplay.asp?dataset=EDF&samp_date=&global_id=T10000000672&assigned_name=MW-5&store_num=		
GeoTracker Data:	https://geotracker.waterboards.ca.gov/profile_report.asp?cmd=MWEDFResults&global_id=T10000000672&assigned_name=MW-5		

B30
NW
1/8 - 1/4 Mile
Lower

CA WELLS **CAEDF0000131397**

Well ID:	T10000000672-MW-6	Well Type:	MONITORING
Source:	EDF	Other Name:	MW-6
GAMA PFAS Testing:	Not Reported		
Groundwater Quality Data:	https://gamagroundwater.waterboards.ca.gov/gama/gamamap/public/GamaDataDisplay.asp?dataset=EDF&samp_date=&global_id=T10000000672&assigned_name=MW-6&store_num=		
GeoTracker Data:	https://geotracker.waterboards.ca.gov/profile_report.asp?cmd=MWEDFResults&global_id=T10000000672&assigned_name=MW-6		

Map ID
Direction
Distance
Elevation | Database | EDR ID Number

C31
SE
1/8 - 1/4 Mile
Higher

CA WELLS **CAEDF0000021435**

Well ID:	SL603798515-PZ-6	Well Type:	MONITORING
Source:	EDF	Other Name:	PZ-6
GAMA PFAS Testing:	Not Reported		
Groundwater Quality Data:	https://gamagroundwater.waterboards.ca.gov/gama/gamamap/public/GamaDataDisplay.asp?dataset=EDF&samp_date=&global_id=SL603798515&assigned_name=PZ-6&store_num=		
GeoTracker Data:	https://geotracker.waterboards.ca.gov/profile_report.asp?cmd=MWEDFResults&global_id=SL603798515&assigned_name=PZ-6		

D32
ESE
1/8 - 1/4 Mile
Higher

CA WELLS **CAEDF0000129374**

Well ID:	SL603798515-PZ-1	Well Type:	MONITORING
Source:	EDF	Other Name:	PZ-1
GAMA PFAS Testing:	Not Reported		
Groundwater Quality Data:	https://gamagroundwater.waterboards.ca.gov/gama/gamamap/public/GamaDataDisplay.asp?dataset=EDF&samp_date=&global_id=SL603798515&assigned_name=PZ-1&store_num=		
GeoTracker Data:	https://geotracker.waterboards.ca.gov/profile_report.asp?cmd=MWEDFResults&global_id=SL603798515&assigned_name=PZ-1		

D33
ESE
1/8 - 1/4 Mile
Higher

CA WELLS **CAEDF0000138858**

Well ID:	SL603798515-EW2	Well Type:	MONITORING
Source:	EDF	Other Name:	EW2
GAMA PFAS Testing:	Not Reported		
Groundwater Quality Data:	https://gamagroundwater.waterboards.ca.gov/gama/gamamap/public/GamaDataDisplay.asp?dataset=EDF&samp_date=&global_id=SL603798515&assigned_name=EW2&store_num=		
GeoTracker Data:	https://geotracker.waterboards.ca.gov/profile_report.asp?cmd=MWEDFResults&global_id=SL603798515&assigned_name=EW2		

D34
ESE
1/8 - 1/4 Mile
Higher

CA WELLS **CAEDF0000061268**

Well ID:	SL603798515-PZ-2	Well Type:	MONITORING
Source:	EDF	Other Name:	PZ-2
GAMA PFAS Testing:	Not Reported		
Groundwater Quality Data:	https://gamagroundwater.waterboards.ca.gov/gama/gamamap/public/GamaDataDisplay.asp?dataset=EDF&samp_date=&global_id=SL603798515&assigned_name=PZ-2&store_num=		
GeoTracker Data:	https://geotracker.waterboards.ca.gov/profile_report.asp?cmd=MWEDFResults&global_id=SL603798515&assigned_name=PZ-2		

Map ID
Direction
Distance
Elevation | Database | EDR ID Number

D35
ESE
1/8 - 1/4 Mile
Higher

CA WELLS **CAEDF0000092596**

Well ID:	SL603798515-W22	Well Type:	MONITORING
Source:	EDF	Other Name:	W22
GAMA PFAS Testing:	Not Reported		
Groundwater Quality Data:	https://gamagroundwater.waterboards.ca.gov/gama/gamamap/public/GamaDataDisplay.asp?dataset=EDF&samp_date=&global_id=SL603798515&assigned_name=W22&store_num=		
GeoTracker Data:	https://geotracker.waterboards.ca.gov/profile_report.asp?cmd=MWEDFResults&global_id=SL603798515&assigned_name=W22		

D36
ESE
1/8 - 1/4 Mile
Higher

CA WELLS **CAEDF0000005226**

Well ID:	SL603798515-W24	Well Type:	MONITORING
Source:	EDF	Other Name:	W24
GAMA PFAS Testing:	Not Reported		
Groundwater Quality Data:	https://gamagroundwater.waterboards.ca.gov/gama/gamamap/public/GamaDataDisplay.asp?dataset=EDF&samp_date=&global_id=SL603798515&assigned_name=W24&store_num=		
GeoTracker Data:	https://geotracker.waterboards.ca.gov/profile_report.asp?cmd=MWEDFResults&global_id=SL603798515&assigned_name=W24		

37
SE
1/8 - 1/4 Mile
Higher

CA WELLS **CAEDF0000084952**

Well ID:	SL603798515-PZ-7	Well Type:	MONITORING
Source:	EDF	Other Name:	PZ-7
GAMA PFAS Testing:	Not Reported		
Groundwater Quality Data:	https://gamagroundwater.waterboards.ca.gov/gama/gamamap/public/GamaDataDisplay.asp?dataset=EDF&samp_date=&global_id=SL603798515&assigned_name=PZ-7&store_num=		
GeoTracker Data:	https://geotracker.waterboards.ca.gov/profile_report.asp?cmd=MWEDFResults&global_id=SL603798515&assigned_name=PZ-7		

E38
South
1/8 - 1/4 Mile
Higher

CA WELLS **CAEDF0000051074**

Well ID:	SL603798515-W17	Well Type:	MONITORING
Source:	EDF	Other Name:	W17
GAMA PFAS Testing:	Not Reported		
Groundwater Quality Data:	https://gamagroundwater.waterboards.ca.gov/gama/gamamap/public/GamaDataDisplay.asp?dataset=EDF&samp_date=&global_id=SL603798515&assigned_name=W17&store_num=		
GeoTracker Data:	https://geotracker.waterboards.ca.gov/profile_report.asp?cmd=MWEDFResults&global_id=SL603798515&assigned_name=W17		

Map ID
Direction
Distance
Elevation | Database | EDR ID Number

E39
South
1/8 - 1/4 Mile
Higher

CA WELLS **CAEDF0000129373**

Well ID:	SL603798515-W21	Well Type:	MONITORING
Source:	EDF	Other Name:	W21
GAMA PFAS Testing:	Not Reported		
Groundwater Quality Data:	https://gamagroundwater.waterboards.ca.gov/gama/gamamap/public/GamaDataDisplay.asp?dataset=EDF&samp_date=&global_id=SL603798515&assigned_name=W21&store_num=		
GeoTracker Data:	https://geotracker.waterboards.ca.gov/profile_report.asp?cmd=MWEDFResults&global_id=SL603798515&assigned_name=W21		

E40
South
1/4 - 1/2 Mile
Higher

CA WELLS **CADWR9000006433**

State Well #:	Not Reported	Station ID:	48941
Well Name:	MW6-51	Basin Name:	San Gabriel Valley
Well Use:	Observation	Well Type:	Single Well
Well Depth:	1078	Well Completion Rpt #:	Not Reported

E41
South
1/4 - 1/2 Mile
Higher

CA WELLS **CAEDF0000112681**

Well ID:	SL603798515-W12	Well Type:	MONITORING
Source:	EDF	Other Name:	W12
GAMA PFAS Testing:	Not Reported		
Groundwater Quality Data:	https://gamagroundwater.waterboards.ca.gov/gama/gamamap/public/GamaDataDisplay.asp?dataset=EDF&samp_date=&global_id=SL603798515&assigned_name=W12&store_num=		
GeoTracker Data:	https://geotracker.waterboards.ca.gov/profile_report.asp?cmd=MWEDFResults&global_id=SL603798515&assigned_name=W12		

F42
NW
1/4 - 1/2 Mile
Lower

CA WELLS **CADWR0000004829**

Well ID:	01S10W31P001S	Well Type:	UNK
Source:	Department of Water Resources		
Other Name:	01S10W31P001S	GAMA PFAS Testing:	Not Reported
Groundwater Quality Data:	https://gamagroundwater.waterboards.ca.gov/gama/gamamap/public/GamaDataDisplay.asp?dataset=DWR&samp_date=&global_id=&assigned_name=01S10W31P001S&store_num=		
GeoTracker Data:	Not Reported		

GEOCHECK® - PHYSICAL SETTING SOURCE MAP FINDINGS

Map ID
Direction
Distance
Elevation | Database | EDR ID Number

F43
NW
1/4 - 1/2 Mile
Lower

CA WELLS **CADWR0000019290**

Well ID:	01S10W31P005S	Well Type:	UNK
Source:	Department of Water Resources		
Other Name:	01S10W31P005S	GAMA PFAS Testing:	Not Reported
Groundwater Quality Data:	https://gamagroundwater.waterboards.ca.gov/gama/gamamap/public/GamaDataDisplay.asp?dataset=DWR&samp_date=&global_id=&assigned_name=01S10W31P005S&store_num=		
GeoTracker Data:	Not Reported		

G44
SSE
1/4 - 1/2 Mile
Higher

CA WELLS **CAEDF0000125478**

Well ID:	SL603798515-W13	Well Type:	MONITORING
Source:	EDF	Other Name:	W13
GAMA PFAS Testing:	Not Reported		
Groundwater Quality Data:	https://gamagroundwater.waterboards.ca.gov/gama/gamamap/public/GamaDataDisplay.asp?dataset=EDF&samp_date=&global_id=SL603798515&assigned_name=W13&store_num=		
GeoTracker Data:	https://geotracker.waterboards.ca.gov/profile_report.asp?cmd=MWEDFResults&global_id=SL603798515&assigned_name=W13		

H45
South
1/4 - 1/2 Mile
Lower

CA WELLS **CAEDF0000063815**

Well ID:	SL603798515-W20	Well Type:	MONITORING
Source:	EDF	Other Name:	W20
GAMA PFAS Testing:	Not Reported		
Groundwater Quality Data:	https://gamagroundwater.waterboards.ca.gov/gama/gamamap/public/GamaDataDisplay.asp?dataset=EDF&samp_date=&global_id=SL603798515&assigned_name=W20&store_num=		
GeoTracker Data:	https://geotracker.waterboards.ca.gov/profile_report.asp?cmd=MWEDFResults&global_id=SL603798515&assigned_name=W20		

I46
SE
1/4 - 1/2 Mile
Higher

CA WELLS **CAEDF0000142135**

Well ID:	SL603798515-W25	Well Type:	MONITORING
Source:	EDF	Other Name:	W25
GAMA PFAS Testing:	Not Reported		
Groundwater Quality Data:	https://gamagroundwater.waterboards.ca.gov/gama/gamamap/public/GamaDataDisplay.asp?dataset=EDF&samp_date=&global_id=SL603798515&assigned_name=W25&store_num=		
GeoTracker Data:	https://geotracker.waterboards.ca.gov/profile_report.asp?cmd=MWEDFResults&global_id=SL603798515&assigned_name=W25		

GEOCHECK® - PHYSICAL SETTING SOURCE MAP FINDINGS

Map ID
Direction
Distance
Elevation | Database | EDR ID Number

I47
SE
1/4 - 1/2 Mile
Higher

CA WELLS **CAEDF0000044377**

Well ID:	SL603798515-W23	Well Type:	MONITORING
Source:	EDF	Other Name:	W23
GAMA PFAS Testing:	Not Reported		
Groundwater Quality Data:	https://gamagroundwater.waterboards.ca.gov/gama/gamamap/public/GamaDataDisplay.asp?dataset=EDF&samp_date=&global_id=SL603798515&assigned_name=W23&store_num=		
GeoTracker Data:	https://geotracker.waterboards.ca.gov/profile_report.asp?cmd=MWEDFResults&global_id=SL603798515&assigned_name=W23		

G48
SSE
1/4 - 1/2 Mile
Higher

CA WELLS **CAEDF0000049594**

Well ID:	SL603798515-W14	Well Type:	MONITORING
Source:	EDF	Other Name:	W14
GAMA PFAS Testing:	Not Reported		
Groundwater Quality Data:	https://gamagroundwater.waterboards.ca.gov/gama/gamamap/public/GamaDataDisplay.asp?dataset=EDF&samp_date=&global_id=SL603798515&assigned_name=W14&store_num=		
GeoTracker Data:	https://geotracker.waterboards.ca.gov/profile_report.asp?cmd=MWEDFResults&global_id=SL603798515&assigned_name=W14		

G49
SSE
1/4 - 1/2 Mile
Higher

CA WELLS **CAEDF0000089522**

Well ID:	SL603798515-W15	Well Type:	MONITORING
Source:	EDF	Other Name:	W15
GAMA PFAS Testing:	Not Reported		
Groundwater Quality Data:	https://gamagroundwater.waterboards.ca.gov/gama/gamamap/public/GamaDataDisplay.asp?dataset=EDF&samp_date=&global_id=SL603798515&assigned_name=W15&store_num=		
GeoTracker Data:	https://geotracker.waterboards.ca.gov/profile_report.asp?cmd=MWEDFResults&global_id=SL603798515&assigned_name=W15		

H50
South
1/4 - 1/2 Mile
Lower

CA WELLS **CAEDF0000036213**

Well ID:	SL603798515-W3	Well Type:	MONITORING
Source:	EDF	Other Name:	W3
GAMA PFAS Testing:	Not Reported		
Groundwater Quality Data:	https://gamagroundwater.waterboards.ca.gov/gama/gamamap/public/GamaDataDisplay.asp?dataset=EDF&samp_date=&global_id=SL603798515&assigned_name=W3&store_num=		
GeoTracker Data:	https://geotracker.waterboards.ca.gov/profile_report.asp?cmd=MWEDFResults&global_id=SL603798515&assigned_name=W3		

GEOCHECK® - PHYSICAL SETTING SOURCE MAP FINDINGS

Map ID
Direction
Distance
Elevation | Database | EDR ID Number

H51
South
1/4 - 1/2 Mile
Lower

CA WELLS **CAEDF0000014277**

Well ID:	SL603798515-W11	Well Type:	MONITORING
Source:	EDF	Other Name:	W11
GAMA PFAS Testing:	Not Reported		
Groundwater Quality Data:	https://gamagroundwater.waterboards.ca.gov/gama/gamamap/public/GamaDataDisplay.asp?dataset=EDF&samp_date=&global_id=SL603798515&assigned_name=W11&store_num=		
GeoTracker Data:	https://geotracker.waterboards.ca.gov/profile_report.asp?cmd=MWEDFResults&global_id=SL603798515&assigned_name=W11		

J52
South
1/4 - 1/2 Mile
Lower

CA WELLS **CAEDF0000059890**

Well ID:	SL603798515-W10	Well Type:	MONITORING
Source:	EDF	Other Name:	W10
GAMA PFAS Testing:	Not Reported		
Groundwater Quality Data:	https://gamagroundwater.waterboards.ca.gov/gama/gamamap/public/GamaDataDisplay.asp?dataset=EDF&samp_date=&global_id=SL603798515&assigned_name=W10&store_num=		
GeoTracker Data:	https://geotracker.waterboards.ca.gov/profile_report.asp?cmd=MWEDFResults&global_id=SL603798515&assigned_name=W10		

J53
South
1/4 - 1/2 Mile
Higher

CA WELLS **CAEDF0000079854**

Well ID:	SL603798515-W9	Well Type:	MONITORING
Source:	EDF	Other Name:	W9
GAMA PFAS Testing:	Not Reported		
Groundwater Quality Data:	https://gamagroundwater.waterboards.ca.gov/gama/gamamap/public/GamaDataDisplay.asp?dataset=EDF&samp_date=&global_id=SL603798515&assigned_name=W9&store_num=		
GeoTracker Data:	https://geotracker.waterboards.ca.gov/profile_report.asp?cmd=MWEDFResults&global_id=SL603798515&assigned_name=W9		

K54
NW
1/4 - 1/2 Mile
Lower

CA WELLS **CADDW0000005218**

Well ID:	1910039-029	Well Type:	MUNICIPAL
Source:	Department of Health Services		
Other Name:	WELL B7C - DESTROYED	GAMA PFAS Testing:	Not Reported
Groundwater Quality Data:	https://gamagroundwater.waterboards.ca.gov/gama/gamamap/public/GamaDataDisplay.asp?dataset=DHS&samp_date=&global_id=&assigned_name=1910039-029&store_num=		
GeoTracker Data:	Not Reported		

Map ID
Direction
Distance
Elevation | Database | EDR ID Number

J55
South
1/4 - 1/2 Mile
Lower

CA WELLS **CAEDF0000137542**

Well ID:	SL603798515-W2	Well Type:	MONITORING
Source:	EDF	Other Name:	W2
GAMA PFAS Testing:	Not Reported		
Groundwater Quality Data:	https://gamagroundwater.waterboards.ca.gov/gama/gamamap/public/GamaDataDisplay.asp?dataset=EDF&samp_date=&global_id=SL603798515&assigned_name=W2&store_num=		
GeoTracker Data:	https://geotracker.waterboards.ca.gov/profile_report.asp?cmd=MWEDFResults&global_id=SL603798515&assigned_name=W2		

56
SSE
1/4 - 1/2 Mile
Higher

CA WELLS **CAEDF0000037776**

Well ID:	SL603798515-W16	Well Type:	MONITORING
Source:	EDF	Other Name:	W16
GAMA PFAS Testing:	Not Reported		
Groundwater Quality Data:	https://gamagroundwater.waterboards.ca.gov/gama/gamamap/public/GamaDataDisplay.asp?dataset=EDF&samp_date=&global_id=SL603798515&assigned_name=W16&store_num=		
GeoTracker Data:	https://geotracker.waterboards.ca.gov/profile_report.asp?cmd=MWEDFResults&global_id=SL603798515&assigned_name=W16		

K57
NW
1/4 - 1/2 Mile
Lower

FED USGS **USGS40000139959**

Organization ID:	USGS-CA		
Organization Name:	USGS California Water Science Center		
Monitor Location:	001S010W31P006S	Type:	Well
Description:	Not Reported	HUC:	18070106
Drainage Area:	Not Reported	Drainage Area Units:	Not Reported
Contrib Drainage Area:	Not Reported	Contrib Drainage Area Unts:	Not Reported
Aquifer:	California Coastal Basin aquifers		
Formation Type:	Not Reported	Aquifer Type:	Not Reported
Construction Date:	Not Reported	Well Depth:	800
Well Depth Units:	ft	Well Hole Depth:	800
Well Hole Depth Units:	ft		

58
NNW
1/4 - 1/2 Mile
Higher

CA WELLS **1321**

Seq:	1321	Prim sta c:	01S/10W-31L01 S
Frds no:	1910039031	County:	19
District:	15	User id:	MET
System no:	1910039	Water type:	G
Source nam:	WELL B8 - ABANDONED	Station ty:	WELL/AMBNT/MUN/INTAKE/SUPPLY
Latitude:	340218.0	Longitude:	1175806.0

Precision:	3	Status:	AB
Comment 1:	Not Reported	Comment 2:	Not Reported
Comment 3:	Not Reported	Comment 4:	Not Reported
Comment 5:	Not Reported	Comment 6:	Not Reported
Comment 7:	Not Reported		
System no:	1910039	System nam:	San Gabriel Valley Water Co.-El Monte
Hqname:	SAN GABRIEL VALLEY WATER CO	Address:	P O BOX 6010
City:	EL MONTE	State:	CA
Zip:	91734	Zip ext:	Not Reported
Pop serv:	151064	Connection:	43161
Area serve:	EL MONTE/SAN GABRIEL BASIN		

K59
NW
1/4 - 1/2 Mile
Lower

CA WELLS **CADDW0000006107**

Well ID:	1910039-030	Well Type:	MUNICIPAL
Source:	Department of Health Services		
Other Name:	WELL B7E	GAMA PFAS Testing:	Not Reported
Groundwater Quality Data:	https://gamagroundwater.waterboards.ca.gov/gama/gamamap/public/GamaDataDisplay.asp?dataset=DHS&samp_date=&global_id=&assigned_name=1910039-030&store_num=		
GeoTracker Data:	Not Reported		

L60
South
1/4 - 1/2 Mile
Higher

CA WELLS **CAEDF0000113279**

Well ID:	SL603798515-W8	Well Type:	MONITORING
Source:	EDF	Other Name:	W8
GAMA PFAS Testing:	Not Reported		
Groundwater Quality Data:	https://gamagroundwater.waterboards.ca.gov/gama/gamamap/public/GamaDataDisplay.asp?dataset=EDF&samp_date=&global_id=SL603798515&assigned_name=W8&store_num=		
GeoTracker Data:	https://geotracker.waterboards.ca.gov/profile_report.asp?cmd=MWEDFResults&global_id=SL603798515&assigned_name=W8		

K61
NW
1/4 - 1/2 Mile
Lower

FED USGS **USGS40000139963**

Organization ID:	USGS-CA		
Organization Name:	USGS California Water Science Center		
Monitor Location:	001S010W31P005S	Type:	Well
Description:	Not Reported	HUC:	18070106
Drainage Area:	Not Reported	Drainage Area Units:	Not Reported
Contrib Drainage Area:	Not Reported	Contrib Drainage Area Unts:	Not Reported
Aquifer:	California Coastal Basin aquifers		
Formation Type:	Not Reported	Aquifer Type:	Not Reported
Construction Date:	Not Reported	Well Depth:	810
Well Depth Units:	ft	Well Hole Depth:	810
Well Hole Depth Units:	ft		

Map ID
Direction
Distance
Elevation | Database | EDR ID Number

L62
South
1/4 - 1/2 Mile
Higher

CA WELLS **CAEDF0000081255**

Well ID:	SL603798515-W1	Well Type:	MONITORING
Source:	EDF	Other Name:	W1
GAMA PFAS Testing:	Not Reported		
Groundwater Quality Data:	https://gamagroundwater.waterboards.ca.gov/gama/gamamap/public/GamaDataDisplay.asp?dataset=EDF&samp_date=&global_id=SL603798515&assigned_name=W1&store_num=		
GeoTracker Data:	https://geotracker.waterboards.ca.gov/profile_report.asp?cmd=MWEDFResults&global_id=SL603798515&assigned_name=W1		

J63
South
1/4 - 1/2 Mile
Lower

CA WELLS **CAEDF0000093577**

Well ID:	SL603798515-W5	Well Type:	MONITORING
Source:	EDF	Other Name:	W5
GAMA PFAS Testing:	Not Reported		
Groundwater Quality Data:	https://gamagroundwater.waterboards.ca.gov/gama/gamamap/public/GamaDataDisplay.asp?dataset=EDF&samp_date=&global_id=SL603798515&assigned_name=W5&store_num=		
GeoTracker Data:	https://geotracker.waterboards.ca.gov/profile_report.asp?cmd=MWEDFResults&global_id=SL603798515&assigned_name=W5		

L64
SSE
1/2 - 1 Mile
Higher

CA WELLS **CAEDF0000101231**

Well ID:	SL603798515-W7	Well Type:	MONITORING
Source:	EDF	Other Name:	W7
GAMA PFAS Testing:	Not Reported		
Groundwater Quality Data:	https://gamagroundwater.waterboards.ca.gov/gama/gamamap/public/GamaDataDisplay.asp?dataset=EDF&samp_date=&global_id=SL603798515&assigned_name=W7&store_num=		
GeoTracker Data:	https://geotracker.waterboards.ca.gov/profile_report.asp?cmd=MWEDFResults&global_id=SL603798515&assigned_name=W7		

M65
South
1/2 - 1 Mile
Higher

CA WELLS **CAEDF0000113170**

Well ID:	SL603798515-W6	Well Type:	MONITORING
Source:	EDF	Other Name:	W6
GAMA PFAS Testing:	Not Reported		
Groundwater Quality Data:	https://gamagroundwater.waterboards.ca.gov/gama/gamamap/public/GamaDataDisplay.asp?dataset=EDF&samp_date=&global_id=SL603798515&assigned_name=W6&store_num=		
GeoTracker Data:	https://geotracker.waterboards.ca.gov/profile_report.asp?cmd=MWEDFResults&global_id=SL603798515&assigned_name=W6		

Map ID
Direction
Distance
Elevation | Database | EDR ID Number

L66
SSE
1/2 - 1 Mile
Higher

CA WELLS **CAEDF0000139837**

Well ID:	SL603798515-W18	Well Type:	MONITORING
Source:	EDF	Other Name:	W18
GAMA PFAS Testing:	Not Reported		
Groundwater Quality Data:	https://gamagroundwater.waterboards.ca.gov/gama/gamamap/public/GamaDataDisplay.asp?dataset=EDF&samp_date=&global_id=SL603798515&assigned_name=W18&store_num=		
GeoTracker Data:	https://geotracker.waterboards.ca.gov/profile_report.asp?cmd=MWEDFResults&global_id=SL603798515&assigned_name=W18		

L67
South
1/2 - 1 Mile
Higher

CA WELLS **CAEDF0000001860**

Well ID:	SL603798515-W19	Well Type:	MONITORING
Source:	EDF	Other Name:	W19
GAMA PFAS Testing:	Not Reported		
Groundwater Quality Data:	https://gamagroundwater.waterboards.ca.gov/gama/gamamap/public/GamaDataDisplay.asp?dataset=EDF&samp_date=&global_id=SL603798515&assigned_name=W19&store_num=		
GeoTracker Data:	https://geotracker.waterboards.ca.gov/profile_report.asp?cmd=MWEDFResults&global_id=SL603798515&assigned_name=W19		

M68
South
1/2 - 1 Mile
Higher

CA WELLS **CAEDF0000083325**

Well ID:	SL603798515-W4	Well Type:	MONITORING
Source:	EDF	Other Name:	W4
GAMA PFAS Testing:	Not Reported		
Groundwater Quality Data:	https://gamagroundwater.waterboards.ca.gov/gama/gamamap/public/GamaDataDisplay.asp?dataset=EDF&samp_date=&global_id=SL603798515&assigned_name=W4&store_num=		
GeoTracker Data:	https://geotracker.waterboards.ca.gov/profile_report.asp?cmd=MWEDFResults&global_id=SL603798515&assigned_name=W4		

69
ENE
1/2 - 1 Mile
Higher

FRDS PWS **CA1910029**

Epa region:	09	State:	CA
Pwsid:	CA1910029	Pwsname:	CITY OF INDUSTRY WATERWORKS SYST
Cityserved:	Not Reported	Stateserved:	CA
Zipserved:	Not Reported	Fipscounty:	06037
Status:	Active	Retpopsrvd:	7000
Pwssvcconn:	1930	Psource longname:	Groundwater
Pwstype:	CWS	Owner:	Local_Govt
Contact:	GALINDO, GREG	Contactorgname:	GALINDO, GREG
Contactphone:	626-330-2126	Contactaddress1:	P.O. BOX 3165
Contactaddress2:	112 N. FIRST STREET	Contactcity:	LA PUENTE

Contactstate:	CA	Contactzip:	91744
Pwsactivitycode:	A		
Pwsid:	CA1910029	Facid:	7208
Facname:	WELL 03 - STANDBY - CHLORINATION		
Factype:	Treatment_plant	Facactivitycode:	A
Trtobjective:	disinfection	Trtprocess:	gaseous chlorination, post
Factypecode:	TP		
Pwsid:	CA1910029	Facid:	7209
Facname:	CHLORINATION - WELL 5 - STANDBY		
Factype:	Treatment_plant	Facactivitycode:	A
Trtobjective:	disinfection	Trtprocess:	gaseous chlorination, post
Factypecode:	TP		
Pwsid:	CA1910029	Facid:	7210
Facname:	CHLORINATION - WELL 4 - STANDBY		
Factype:	Treatment_plant	Facactivitycode:	A
Trtobjective:	disinfection	Trtprocess:	gaseous chlorination, post
Factypecode:	TP		
PWS ID:	CA1910029	PWS name:	INDUSTRY WATERWORKS SYSTEM
Address:	Not Reported	Care of:	Not Reported
City:	LA PUENTE	State:	CA
Zip:	91744	Owner:	INDUSTRY WATERWORKS SYSTEM
Source code:	Ground water	Population:	10000
PWS ID:	CA1910029	PWS type:	Not Reported
PWS name:	Not Reported	PWS address:	Not Reported
PWS city:	Not Reported	PWS state:	Not Reported
PWS zip:	Not Reported	PWS name:	CITY OF INDUSTRY WATERWORKS SYST
PWS type code:	C	Retail population served:	7000
Contact:	GREG B. GALINDO	Contact address:	P.O. Box 3165
Contact address:	City of Industry	Contact city:	CA
Contact state:	91	Contact zip:	6263302126
Contact telephone:	Not Reported		
County:	Not Reported	Source:	Ground water
Treatment Objective:	DISINFECTION	Process:	HYPOCHLORINATION, POST
Population:	5000		
PWS ID:	CA1910029	Activity status:	Active
Date system activated:	7706	Date system deactivated:	Not Reported
Retail population:	00010000	System name:	INDUSTRY WATERWORKS SYSTEM
System address:	Not Reported	System address:	15651 EAST STAFFORD ST
System city:	CITY OF INDUSTRY	System state:	CA
System zip:	91744		
County FIPS:	037	City served:	LA PUENTE
Population served:	5,001 - 10,000 Persons	Treatment:	Treated
Latitude:	340212	Longitude:	1175718
Violation id:	7001	Orig code:	S
State:	CA	Violation Year:	1999
Contamination code:	2984	Contamination Name:	Trichloroethylene
Violation code:	02	Violation name:	MCL, Average
Rule code:	310	Rule name:	VOC
Violation measur:	0.0056	Unit of measure:	MG/L
State mcl:	0.005	Cmp bdt:	12/21/1999
Cmp edt:	07/13/2000		

PWS currently has or had major violation(s) or enforcement:Yes

Violation ID:	93V0001	Violation source ID:	Not Reported
PWS telephone:	Not Reported	Contaminant:	LEAD & COPPER RULE
Violation type:	Initial Tap Sampling for Pb and Cu		
Violation start date:	070192	Violation end date:	123192
Violation period (months):	006	Violation awareness date:	Not Reported
Major violator:	Not Reported	Maximum contaminant level:	Not Reported
Number of required samples:	Not Reported	Number of samples taken:	Not Reported
Analysis method:	Not Reported	Analysis result:	Not Reported

Violation ID:	7001	Orig Code:	S
Enforcemnt FY:	2001	Enforcement Action:	10/16/2000
Enforcement Detail:	St AO (w/o penalty) issued		
Enforcement Category:	Formal		

Violation ID:	7001	Orig Code:	S
Enforcemnt FY:	2001	Enforcement Action:	10/16/2000
Enforcement Detail:	St Compliance achieved	Enforcement Category:	Resolving

Violation ID:	7001	Orig Code:	S
Enforcemnt FY:	2002	Enforcement Action:	10/30/2001
Enforcement Detail:	St Compliance achieved	Enforcement Category:	Resolving

Violation ID:	7001	Orig Code:	S
Enforcemnt FY:	2002	Enforcement Action:	10/30/2001
Enforcement Detail:	St AO (w/o penalty) issued		
Enforcement Category:	Formal		

Violation ID:	Not Reported	Orig Code:	F
Enforcemnt FY:	2000	Enforcement Action:	03/01/2000
Enforcement Detail:	Fed Compliance achieved	Enforcement Category:	Not Reported

PWS name:	CITY OF INDUSTRY WATERWORKS SYSTEMS		
Population served:	7000	PWS type code:	C
Violation ID:	0007001	Contaminant:	TRICHLOROETHYLENE
Violation type:	2	Compliance start date:	12/21/1999 0:00:00
Compliance end date:	7/13/2000 0:00:00	Enforcement date:	10/16/2000 0:00:00
Enforcement action:	State AO (w/o Penalty) Issued		
Violation measurement:	0		

PWS name:	CITY OF INDUSTRY WATERWORKS SYSTEMS		
Population served:	7000	PWS type code:	C
Violation ID:	0007001	Contaminant:	TRICHLOROETHYLENE
Violation type:	2	Compliance start date:	12/21/1999 0:00:00
Compliance end date:	7/13/2000 0:00:00	Enforcement date:	10/16/2000 0:00:00
Enforcement action:	State Compliance Achieved	Violation measurement:	0

PWS name:	CITY OF INDUSTRY WATERWORKS SYSTEMS		
Population served:	7000	PWS type code:	C
Violation ID:	0007001	Contaminant:	TRICHLOROETHYLENE
Violation type:	2	Compliance start date:	12/21/1999 0:00:00
Compliance end date:	7/13/2000 0:00:00	Enforcement date:	10/30/2001 0:00:00
Enforcement action:	State AO (w/o Penalty) Issued		
Violation measurement:	0		

PWS name:	CITY OF INDUSTRY WATERWORKS SYSTEMS		
Population served:	7000	PWS type code:	C
Violation ID:	0007001	Contaminant:	TRICHLOROETHYLENE
Violation type:	2	Compliance start date:	12/21/1999 0:00:00
Compliance end date:	7/13/2000 0:00:00	Enforcement date:	10/30/2001 0:00:00
Enforcement action:	State Compliance Achieved	Violation measurement:	0

Map ID
Direction
Distance
Elevation | Database | EDR ID Number

N70
SE
1/2 - 1 Mile
Higher

CA WELLS **CAEDF0000096923**

Well ID:	T0603702632-MW-6	Well Type:	MONITORING
Source:	EDF	Other Name:	MW-6
GAMA PFAS Testing:	Not Reported		
Groundwater Quality Data:	https://gamagroundwater.waterboards.ca.gov/gama/gamamap/public/GamaDataDisplay.asp?dataset=EDF&samp_date=&global_id=T0603702632&assigned_name=MW-6&store_num=		
GeoTracker Data:	https://geotracker.waterboards.ca.gov/profile_report.asp?cmd=MWEDFResults&global_id=T0603702632&assigned_name=MW-6		

N71
SE
1/2 - 1 Mile
Higher

CA WELLS **CAEDF0000114358**

Well ID:	T0603702632-MW-5	Well Type:	MONITORING
Source:	EDF	Other Name:	MW-5
GAMA PFAS Testing:	Not Reported		
Groundwater Quality Data:	https://gamagroundwater.waterboards.ca.gov/gama/gamamap/public/GamaDataDisplay.asp?dataset=EDF&samp_date=&global_id=T0603702632&assigned_name=MW-5&store_num=		
GeoTracker Data:	https://geotracker.waterboards.ca.gov/profile_report.asp?cmd=MWEDFResults&global_id=T0603702632&assigned_name=MW-5		

N72
SE
1/2 - 1 Mile
Higher

CA WELLS **CAEDF0000133318**

Well ID:	T0603702632-MW-3	Well Type:	MONITORING
Source:	EDF	Other Name:	MW-3
GAMA PFAS Testing:	Not Reported		
Groundwater Quality Data:	https://gamagroundwater.waterboards.ca.gov/gama/gamamap/public/GamaDataDisplay.asp?dataset=EDF&samp_date=&global_id=T0603702632&assigned_name=MW-3&store_num=		
GeoTracker Data:	https://geotracker.waterboards.ca.gov/profile_report.asp?cmd=MWEDFResults&global_id=T0603702632&assigned_name=MW-3		

N73
SE
1/2 - 1 Mile
Higher

CA WELLS **CAEDF0000074111**

Well ID:	T0603702632-MW-4	Well Type:	MONITORING
Source:	EDF	Other Name:	MW-4
GAMA PFAS Testing:	Not Reported		
Groundwater Quality Data:	https://gamagroundwater.waterboards.ca.gov/gama/gamamap/public/GamaDataDisplay.asp?dataset=EDF&samp_date=&global_id=T0603702632&assigned_name=MW-4&store_num=		
GeoTracker Data:	https://geotracker.waterboards.ca.gov/profile_report.asp?cmd=MWEDFResults&global_id=T0603702632&assigned_name=MW-4		

Map ID
Direction
Distance
Elevation | Database | EDR ID Number

N74
SE
1/2 - 1 Mile
Higher

CA WELLS **CAEDF0000078710**

Well ID:	T0603702632-MW-1R	Well Type:	MONITORING
Source:	EDF	Other Name:	MW-1R
GAMA PFAS Testing:	Not Reported		
Groundwater Quality Data:	https://gamagroundwater.waterboards.ca.gov/gama/gamamap/public/GamaDataDisplay.asp?dataset=EDF&samp_date=&global_id=T0603702632&assigned_name=MW-1R&store_num=		
GeoTracker Data:	https://geotracker.waterboards.ca.gov/profile_report.asp?cmd=MWEDFResults&global_id=T0603702632&assigned_name=MW-1R		

N75
SE
1/2 - 1 Mile
Higher

CA WELLS **CAEDF0000094450**

Well ID:	T0603702632-MW-2	Well Type:	MONITORING
Source:	EDF	Other Name:	MW-2
GAMA PFAS Testing:	Not Reported		
Groundwater Quality Data:	https://gamagroundwater.waterboards.ca.gov/gama/gamamap/public/GamaDataDisplay.asp?dataset=EDF&samp_date=&global_id=T0603702632&assigned_name=MW-2&store_num=		
GeoTracker Data:	https://geotracker.waterboards.ca.gov/profile_report.asp?cmd=MWEDFResults&global_id=T0603702632&assigned_name=MW-2		

O76
North
1/2 - 1 Mile
Higher

CA WELLS **CADDW0000007547**

Well ID:	1910205-034	Well Type:	MUNICIPAL
Source:	Department of Health Services		
Other Name:	147-W3 - INACTIVE	GAMA PFAS Testing:	Not Reported
Groundwater Quality Data:	https://gamagroundwater.waterboards.ca.gov/gama/gamamap/public/GamaDataDisplay.asp?dataset=DHS&samp_date=&global_id=&assigned_name=1910205-034&store_num=		
GeoTracker Data:	Not Reported		

P77
North
1/2 - 1 Mile
Higher

FED USGS **USGS40000140001**

Organization ID:	USGS-CA		
Organization Name:	USGS California Water Science Center		
Monitor Location:	001S010W31G003S	Type:	Well
Description:	Not Reported	HUC:	18070106
Drainage Area:	Not Reported	Drainage Area Units:	Not Reported
Contrib Drainage Area:	Not Reported	Contrib Drainage Area Unts:	Not Reported
Aquifer:	California Coastal Basin aquifers		
Formation Type:	Not Reported	Aquifer Type:	Not Reported
Construction Date:	Not Reported	Well Depth:	Not Reported
Well Depth Units:	Not Reported	Well Hole Depth:	Not Reported
Well Hole Depth Units:	Not Reported		

GEOCHECK® - PHYSICAL SETTING SOURCE MAP FINDINGS

Map ID
Direction
Distance
Elevation | Database | EDR ID Number

P78
North
1/2 - 1 Mile
Higher

CA WELLS **CADWR0000014532**

Well ID:	01S10W31G004S	Well Type:	UNK
Source:	Department of Water Resources		
Other Name:	01S10W31G004S	GAMA PFAS Testing:	Not Reported
Groundwater Quality Data:	https://gamagroundwater.waterboards.ca.gov/gama/gamamap/public/GamaDataDisplay.asp?dataset=DWR&samp_date=&global_id=&assigned_name=01S10W31G004S&store_num=		
GeoTracker Data:	Not Reported		

P79
North
1/2 - 1 Mile
Higher

CA WELLS **CADWR0000010935**

Well ID:	01S10W31G001S	Well Type:	UNK
Source:	Department of Water Resources		
Other Name:	01S10W31G001S	GAMA PFAS Testing:	Not Reported
Groundwater Quality Data:	https://gamagroundwater.waterboards.ca.gov/gama/gamamap/public/GamaDataDisplay.asp?dataset=DWR&samp_date=&global_id=&assigned_name=01S10W31G001S&store_num=		
GeoTracker Data:	Not Reported		

O80
North
1/2 - 1 Mile
Higher

CA WELLS **1320**

Seq:	1320	Prim sta c:	01S/10W-31G09 S
Frds no:	1910205034	County:	19
District:	15	User id:	MET
System no:	1910205	Water type:	G
Source nam:	147-W3	Station ty:	WELL/AMBNT/MUN/INTAKE
Latitude:	340234.0	Longitude:	1175757.0
Precision:	3	Status:	AR
Comment 1:	Not Reported	Comment 2:	Not Reported
Comment 3:	Not Reported	Comment 4:	Not Reported
Comment 5:	Not Reported	Comment 6:	Not Reported
Comment 7:	Not Reported		

System no:	1910205	System nam:	Suburban Water Systems-San Jose
Hqname:	SUBURBAN WATER SYSTEMS	Address:	1211 E. CENTER COURT DRIVE
City:	COVINA	State:	CA
Zip:	91724	Zip ext:	Not Reported
Pop serv:	89591	Connection:	31997
Area serve:	Not Reported		

Sample date:	06-OCT-17	Finding:	4.8
Chemical:	NITRATE (AS N)	Report units:	MG/L
Dlr:	0.4		

Sample date:	06-OCT-17	Finding:	7.8
Chemical:	TETRACHLOROETHYLENE	Report units:	UG/L
Dlr:	0.5		

Sample date:	06-OCT-17	Finding:	1.2
Chemical:	CIS-1,2-DICHLOROETHYLENE	Report units:	UG/L
Dlr:	0.5		
Sample date:	06-OCT-17	Finding:	16.
Chemical:	1,1-DICHLOROETHYLENE	Report units:	UG/L
Dlr:	0.5		
Sample date:	06-OCT-17	Finding:	7.7
Chemical:	TRICHLOROETHYLENE	Report units:	UG/L
Dlr:	0.5		
Sample date:	06-OCT-17	Finding:	1.
Chemical:	1,1-DICHLOROETHANE	Report units:	UG/L
Dlr:	0.5		
Sample date:	04-NOV-16	Finding:	1.9
Chemical:	TETRACHLOROETHYLENE	Report units:	UG/L
Dlr:	0.5		
Sample date:	04-NOV-16	Finding:	3.6
Chemical:	1,1-DICHLOROETHYLENE	Report units:	UG/L
Dlr:	0.5		
Sample date:	04-NOV-16	Finding:	2.7
Chemical:	TRICHLOROETHYLENE	Report units:	UG/L
Dlr:	0.5		
Sample date:	04-NOV-16	Finding:	11.
Chemical:	CHROMIUM, HEXAVALENT	Report units:	UG/L
Dlr:	1.		
Sample date:	04-NOV-16	Finding:	2.
Chemical:	NITRATE (AS N)	Report units:	MG/L
Dlr:	0.4		
Sample date:	11-OCT-16	Finding:	2.
Chemical:	NITRATE (AS N)	Report units:	MG/L
Dlr:	0.4		
Sample date:	11-OCT-16	Finding:	1.7
Chemical:	TETRACHLOROETHYLENE	Report units:	UG/L
Dlr:	0.5		
Sample date:	11-OCT-16	Finding:	3.2
Chemical:	1,1-DICHLOROETHYLENE	Report units:	UG/L
Dlr:	0.5		
Sample date:	11-OCT-16	Finding:	2.8
Chemical:	TRICHLOROETHYLENE	Report units:	UG/L
Dlr:	0.5		
Sample date:	19-SEP-16	Finding:	1.9
Chemical:	TETRACHLOROETHYLENE	Report units:	UG/L
Dlr:	0.5		
Sample date:	19-SEP-16	Finding:	3.7
Chemical:	1,1-DICHLOROETHYLENE	Report units:	UG/L
Dlr:	0.5		
Sample date:	19-SEP-16	Finding:	2.7
Chemical:	TRICHLOROETHYLENE	Report units:	UG/L

Dlr:	0.5		
Sample date:	19-SEP-16	Finding:	2.1
Chemical:	NITRATE (AS N)	Report units:	MG/L
Dlr:	0.4		
Sample date:	23-AUG-16	Finding:	330.
Chemical:	TOTAL DISSOLVED SOLIDS	Report units:	MG/L
Dlr:	0.		
Sample date:	23-AUG-16	Finding:	9.9
Chemical:	CHROMIUM, HEXAVALENT	Report units:	UG/L
Dlr:	1.		
Sample date:	16-AUG-16	Finding:	1.7
Chemical:	TETRACHLOROETHYLENE	Report units:	UG/L
Dlr:	0.5		
Sample date:	16-AUG-16	Finding:	3.1
Chemical:	1,1-DICHLOROETHYLENE	Report units:	UG/L
Dlr:	0.5		
Sample date:	16-AUG-16	Finding:	2.4
Chemical:	TRICHLOROETHYLENE	Report units:	UG/L
Dlr:	0.5		
Sample date:	16-AUG-16	Finding:	2.1
Chemical:	NITRATE (AS N)	Report units:	MG/L
Dlr:	0.4		
Sample date:	19-JUL-16	Finding:	2.1
Chemical:	NITRATE (AS N)	Report units:	MG/L
Dlr:	0.4		
Sample date:	19-JUL-16	Finding:	1.9
Chemical:	TETRACHLOROETHYLENE	Report units:	UG/L
Dlr:	0.5		
Sample date:	19-JUL-16	Finding:	3.7
Chemical:	1,1-DICHLOROETHYLENE	Report units:	UG/L
Dlr:	0.5		
Sample date:	19-JUL-16	Finding:	2.3
Chemical:	TRICHLOROETHYLENE	Report units:	UG/L
Dlr:	0.5		
Sample date:	27-JUN-16	Finding:	3.1
Chemical:	1,1-DICHLOROETHYLENE	Report units:	UG/L
Dlr:	0.5		
Sample date:	27-JUN-16	Finding:	1.6
Chemical:	TETRACHLOROETHYLENE	Report units:	UG/L
Dlr:	0.5		
Sample date:	27-JUN-16	Finding:	2.3
Chemical:	NITRATE (AS N)	Report units:	MG/L
Dlr:	0.4		
Sample date:	27-JUN-16	Finding:	2.2
Chemical:	TRICHLOROETHYLENE	Report units:	UG/L
Dlr:	0.5		

Sample date:	02-MAY-16	Finding:	2.2
Chemical:	NITRATE (AS N)	Report units:	MG/L
Dlr:	0.4		
Sample date:	02-MAY-16	Finding:	2.5
Chemical:	TRICHLOROETHYLENE	Report units:	UG/L
Dlr:	0.5		
Sample date:	02-MAY-16	Finding:	1.7
Chemical:	TETRACHLOROETHYLENE	Report units:	UG/L
Dlr:	0.5		
Sample date:	02-MAY-16	Finding:	2.7
Chemical:	1,1-DICHLOROETHYLENE	Report units:	UG/L
Dlr:	0.5		
Sample date:	06-APR-16	Finding:	3.
Chemical:	TRICHLOROETHYLENE	Report units:	UG/L
Dlr:	0.5		
Sample date:	06-APR-16	Finding:	4.
Chemical:	1,1-DICHLOROETHYLENE	Report units:	UG/L
Dlr:	0.5		
Sample date:	06-APR-16	Finding:	1.9
Chemical:	TETRACHLOROETHYLENE	Report units:	UG/L
Dlr:	0.5		
Sample date:	06-APR-16	Finding:	2.1
Chemical:	NITRATE (AS N)	Report units:	MG/L
Dlr:	0.4		
Sample date:	01-MAR-16	Finding:	2.1
Chemical:	NITRATE (AS N)	Report units:	MG/L
Dlr:	0.4		
Sample date:	01-MAR-16	Finding:	3.8
Chemical:	1,1-DICHLOROETHYLENE	Report units:	UG/L
Dlr:	0.5		
Sample date:	01-MAR-16	Finding:	2.7
Chemical:	TRICHLOROETHYLENE	Report units:	UG/L
Dlr:	0.5		
Sample date:	01-MAR-16	Finding:	1.8
Chemical:	TETRACHLOROETHYLENE	Report units:	UG/L
Dlr:	0.5		
Sample date:	08-FEB-16	Finding:	3.5
Chemical:	1,1-DICHLOROETHYLENE	Report units:	UG/L
Dlr:	0.5		
Sample date:	08-FEB-16	Finding:	1.8
Chemical:	TETRACHLOROETHYLENE	Report units:	UG/L
Dlr:	0.5		
Sample date:	08-FEB-16	Finding:	2.2
Chemical:	NITRATE (AS N)	Report units:	MG/L
Dlr:	0.4		
Sample date:	08-FEB-16	Finding:	2.6
Chemical:	TRICHLOROETHYLENE	Report units:	UG/L

Dlr:	0.5		
Sample date:	12-JAN-16	Finding:	2.6
Chemical:	TRICHLOROETHYLENE	Report units:	UG/L
Dlr:	0.5		
Sample date:	12-JAN-16	Finding:	3.
Chemical:	1,1-DICHLOROETHYLENE	Report units:	UG/L
Dlr:	0.5		
Sample date:	12-JAN-16	Finding:	1.6
Chemical:	TETRACHLOROETHYLENE	Report units:	UG/L
Dlr:	0.5		
Sample date:	21-DEC-15	Finding:	9.
Chemical:	NITRATE (AS NO3)	Report units:	MG/L
Dlr:	2.		
Sample date:	21-DEC-15	Finding:	3.
Chemical:	1,1-DICHLOROETHYLENE	Report units:	UG/L
Dlr:	0.5		
Sample date:	21-DEC-15	Finding:	2.6
Chemical:	TRICHLOROETHYLENE	Report units:	UG/L
Dlr:	0.5		
Sample date:	21-DEC-15	Finding:	1.9
Chemical:	TETRACHLOROETHYLENE	Report units:	UG/L
Dlr:	0.5		
Sample date:	02-NOV-15	Finding:	2.3
Chemical:	TETRACHLOROETHYLENE	Report units:	UG/L
Dlr:	0.5		
Sample date:	02-NOV-15	Finding:	2.3
Chemical:	TRICHLOROETHYLENE	Report units:	UG/L
Dlr:	0.5		
Sample date:	02-NOV-15	Finding:	2.7
Chemical:	1,1-DICHLOROETHYLENE	Report units:	UG/L
Dlr:	0.5		
Sample date:	19-OCT-15	Finding:	8.8
Chemical:	NITRATE (AS NO3)	Report units:	MG/L
Dlr:	2.		
Sample date:	19-OCT-15	Finding:	2.
Chemical:	TRICHLOROETHYLENE	Report units:	UG/L
Dlr:	0.5		
Sample date:	19-OCT-15	Finding:	2.5
Chemical:	1,1-DICHLOROETHYLENE	Report units:	UG/L
Dlr:	0.5		
Sample date:	19-OCT-15	Finding:	1.7
Chemical:	TETRACHLOROETHYLENE	Report units:	UG/L
Dlr:	0.5		
Sample date:	10-SEP-15	Finding:	2.5
Chemical:	1,1-DICHLOROETHYLENE	Report units:	UG/L
Dlr:	0.5		

Sample date:	10-SEP-15	Finding:	2.3
Chemical:	TRICHLOROETHYLENE	Report units:	UG/L
Dlr:	0.5		
Sample date:	10-SEP-15	Finding:	9.6
Chemical:	NITRATE (AS NO3)	Report units:	MG/L
Dlr:	2.		
Sample date:	10-SEP-15	Finding:	1.3
Chemical:	TETRACHLOROETHYLENE	Report units:	UG/L
Dlr:	0.5		
Sample date:	26-AUG-15	Finding:	1.3
Chemical:	TETRACHLOROETHYLENE	Report units:	UG/L
Dlr:	0.5		
Sample date:	26-AUG-15	Finding:	9.3
Chemical:	NITRATE (AS NO3)	Report units:	MG/L
Dlr:	2.		
Sample date:	26-AUG-15	Finding:	2.2
Chemical:	TRICHLOROETHYLENE	Report units:	UG/L
Dlr:	0.5		
Sample date:	26-AUG-15	Finding:	2.4
Chemical:	1,1-DICHLOROETHYLENE	Report units:	UG/L
Dlr:	0.5		
Sample date:	15-JUL-15	Finding:	2.4
Chemical:	1,1-DICHLOROETHYLENE	Report units:	UG/L
Dlr:	0.5		
Sample date:	15-JUL-15	Finding:	1.6
Chemical:	TETRACHLOROETHYLENE	Report units:	UG/L
Dlr:	0.5		
Sample date:	15-JUL-15	Finding:	2.
Chemical:	TRICHLOROETHYLENE	Report units:	UG/L
Dlr:	0.5		
Sample date:	15-JUL-15	Finding:	9.1
Chemical:	NITRATE (AS NO3)	Report units:	MG/L
Dlr:	2.		
Sample date:	15-JUN-15	Finding:	2.2
Chemical:	1,1-DICHLOROETHYLENE	Report units:	UG/L
Dlr:	0.5		
Sample date:	15-JUN-15	Finding:	2.
Chemical:	TRICHLOROETHYLENE	Report units:	UG/L
Dlr:	0.5		
Sample date:	15-JUN-15	Finding:	8.9
Chemical:	NITRATE (AS NO3)	Report units:	MG/L
Dlr:	2.		
Sample date:	15-JUN-15	Finding:	1.4
Chemical:	TETRACHLOROETHYLENE	Report units:	UG/L
Dlr:	0.5		
Sample date:	15-JUN-15	Finding:	2.e-003
Chemical:	N-NITROSODIMETHYLAMINE (NDMA)	Report units:	UG/L

Dlr:	0.		
Sample date:	11-MAY-15	Finding:	2.6
Chemical:	1,1-DICHLOROETHYLENE	Report units:	UG/L
Dlr:	0.5		
Sample date:	11-MAY-15	Finding:	1.5
Chemical:	TETRACHLOROETHYLENE	Report units:	UG/L
Dlr:	0.5		
Sample date:	11-MAY-15	Finding:	2.4
Chemical:	TRICHLOROETHYLENE	Report units:	UG/L
Dlr:	0.5		
Sample date:	11-MAY-15	Finding:	9.
Chemical:	NITRATE (AS NO3)	Report units:	MG/L
Dlr:	2.		
Sample date:	15-APR-15	Finding:	8.4
Chemical:	NITRATE (AS NO3)	Report units:	MG/L
Dlr:	2.		
Sample date:	15-APR-15	Finding:	1.
Chemical:	TETRACHLOROETHYLENE	Report units:	UG/L
Dlr:	0.5		
Sample date:	15-APR-15	Finding:	2.5
Chemical:	1,1-DICHLOROETHYLENE	Report units:	UG/L
Dlr:	0.5		
Sample date:	15-APR-15	Finding:	1.6
Chemical:	TRICHLOROETHYLENE	Report units:	UG/L
Dlr:	0.5		
Sample date:	09-MAR-15	Finding:	8.2
Chemical:	NITRATE (AS NO3)	Report units:	MG/L
Dlr:	2.		
Sample date:	09-MAR-15	Finding:	2.2
Chemical:	TRICHLOROETHYLENE	Report units:	UG/L
Dlr:	0.5		
Sample date:	09-MAR-15	Finding:	2.1
Chemical:	1,1-DICHLOROETHYLENE	Report units:	UG/L
Dlr:	0.5		
Sample date:	09-MAR-15	Finding:	1.3
Chemical:	TETRACHLOROETHYLENE	Report units:	UG/L
Dlr:	0.5		
Sample date:	18-FEB-15	Finding:	8.
Chemical:	NITRATE (AS NO3)	Report units:	MG/L
Dlr:	2.		
Sample date:	18-FEB-15	Finding:	2.4
Chemical:	TRICHLOROETHYLENE	Report units:	UG/L
Dlr:	0.5		
Sample date:	18-FEB-15	Finding:	2.1
Chemical:	1,1-DICHLOROETHYLENE	Report units:	UG/L
Dlr:	0.5		

Sample date:	18-FEB-15	Finding:	1.5
Chemical:	TETRACHLOROETHYLENE	Report units:	UG/L
Dlr:	0.5		
Sample date:	19-JAN-15	Finding:	1.8
Chemical:	TETRACHLOROETHYLENE	Report units:	UG/L
Dlr:	0.5		
Sample date:	19-JAN-15	Finding:	1.7
Chemical:	1,1-DICHLOROETHYLENE	Report units:	UG/L
Dlr:	0.5		
Sample date:	19-JAN-15	Finding:	2.5
Chemical:	TRICHLOROETHYLENE	Report units:	UG/L
Dlr:	0.5		
Sample date:	19-JAN-15	Finding:	8.2
Chemical:	NITRATE (AS NO3)	Report units:	MG/L
Dlr:	2.		
Sample date:	22-DEC-14	Finding:	8.2
Chemical:	NITRATE (AS NO3)	Report units:	MG/L
Dlr:	2.		
Sample date:	22-DEC-14	Finding:	1.1
Chemical:	TETRACHLOROETHYLENE	Report units:	UG/L
Dlr:	0.5		
Sample date:	22-DEC-14	Finding:	2.e-003
Chemical:	N-NITROSODIMETHYLAMINE (NDMA)	Report units:	UG/L
Dlr:	0.		
Sample date:	22-DEC-14	Finding:	1.5
Chemical:	1,1-DICHLOROETHYLENE	Report units:	UG/L
Dlr:	0.5		
Sample date:	22-DEC-14	Finding:	2.2
Chemical:	TRICHLOROETHYLENE	Report units:	UG/L
Dlr:	0.5		
Sample date:	21-NOV-14	Finding:	1.3
Chemical:	TETRACHLOROETHYLENE	Report units:	UG/L
Dlr:	0.5		
Sample date:	21-NOV-14	Finding:	1.8
Chemical:	1,1-DICHLOROETHYLENE	Report units:	UG/L
Dlr:	0.5		
Sample date:	21-NOV-14	Finding:	2.4
Chemical:	TRICHLOROETHYLENE	Report units:	UG/L
Dlr:	0.5		
Sample date:	21-NOV-14	Finding:	8.5
Chemical:	NITRATE (AS NO3)	Report units:	MG/L
Dlr:	2.		
Sample date:	15-OCT-14	Finding:	8.
Chemical:	NITRATE (AS NO3)	Report units:	MG/L
Dlr:	2.		
Sample date:	15-OCT-14	Finding:	2.6
Chemical:	TRICHLOROETHYLENE	Report units:	UG/L

Dlr:	0.5		
Sample date:	15-OCT-14	Finding:	1.5
Chemical:	TETRACHLOROETHYLENE	Report units:	UG/L
Dlr:	0.5		
Sample date:	15-OCT-14	Finding:	2.e-003
Chemical:	N-NITROSODIMETHYLAMINE (NDMA)	Report units:	UG/L
Dlr:	0.		
Sample date:	15-OCT-14	Finding:	1.7
Chemical:	1,1-DICHLOROETHYLENE	Report units:	UG/L
Dlr:	0.5		
Sample date:	17-SEP-14	Finding:	2.2
Chemical:	TRICHLOROETHYLENE	Report units:	UG/L
Dlr:	0.5		
Sample date:	17-SEP-14	Finding:	1.4
Chemical:	1,1-DICHLOROETHYLENE	Report units:	UG/L
Dlr:	0.5		
Sample date:	17-SEP-14	Finding:	1.5
Chemical:	TETRACHLOROETHYLENE	Report units:	UG/L
Dlr:	0.5		
Sample date:	17-SEP-14	Finding:	8.
Chemical:	NITRATE (AS NO3)	Report units:	MG/L
Dlr:	2.		
Sample date:	15-AUG-14	Finding:	8.
Chemical:	NITRATE (AS NO3)	Report units:	MG/L
Dlr:	2.		
Sample date:	15-AUG-14	Finding:	58.
Chemical:	ALUMINUM	Report units:	UG/L
Dlr:	50.		
Sample date:	15-AUG-14	Finding:	11.
Chemical:	CHROMIUM (TOTAL)	Report units:	UG/L
Dlr:	10.		
Sample date:	15-AUG-14	Finding:	0.38
Chemical:	FLUORIDE (F) (NATURAL-SOURCE)	Report units:	MG/L
Dlr:	0.1		
Sample date:	14-AUG-14	Finding:	1900.
Chemical:	NITRATE + NITRITE (AS N)	Report units:	MG/L
Dlr:	0.4		
Sample date:	14-AUG-14	Finding:	540.
Chemical:	SPECIFIC CONDUCTANCE	Report units:	US
Dlr:	0.		
Sample date:	14-AUG-14	Finding:	7.66
Chemical:	PH, LABORATORY	Report units:	Not Reported
Dlr:	0.		
Sample date:	14-AUG-14	Finding:	200.
Chemical:	ALKALINITY (TOTAL) AS CACO3	Report units:	MG/L
Dlr:	0.		

Sample date:	14-AUG-14	Finding:	240.
Chemical:	BICARBONATE ALKALINITY	Report units:	MG/L
Dlr:	0.		
Sample date:	14-AUG-14	Finding:	180.
Chemical:	HARDNESS (TOTAL) AS CACO3	Report units:	MG/L
Dlr:	0.		
Sample date:	14-AUG-14	Finding:	48.5
Chemical:	CALCIUM	Report units:	MG/L
Dlr:	0.		
Sample date:	14-AUG-14	Finding:	13.
Chemical:	MAGNESIUM	Report units:	MG/L
Dlr:	0.		
Sample date:	14-AUG-14	Finding:	43.
Chemical:	SODIUM	Report units:	MG/L
Dlr:	0.		
Sample date:	14-AUG-14	Finding:	2.
Chemical:	POTASSIUM	Report units:	MG/L
Dlr:	0.		
Sample date:	14-AUG-14	Finding:	20.
Chemical:	CHLORIDE	Report units:	MG/L
Dlr:	0.		
Sample date:	14-AUG-14	Finding:	58.
Chemical:	SULFATE	Report units:	MG/L
Dlr:	0.5		
Sample date:	14-AUG-14	Finding:	0.38
Chemical:	FLUORIDE (F) (NATURAL-SOURCE)	Report units:	MG/L
Dlr:	0.1		
Sample date:	14-AUG-14	Finding:	11.
Chemical:	CHROMIUM (TOTAL)	Report units:	UG/L
Dlr:	10.		
Sample date:	14-AUG-14	Finding:	5.e-002
Chemical:	FOAMING AGENTS (MBAS)	Report units:	MG/L
Dlr:	0.		
Sample date:	14-AUG-14	Finding:	340.
Chemical:	TOTAL DISSOLVED SOLIDS	Report units:	MG/L
Dlr:	0.		
Sample date:	14-AUG-14	Finding:	0.735
Chemical:	LANGELIER INDEX @ 60 C	Report units:	Not Reported
Dlr:	0.		
Sample date:	14-AUG-14	Finding:	0.259
Chemical:	LANGELIER INDEX AT SOURCE TEMP.	Report units:	Not Reported
Dlr:	0.		
Sample date:	14-AUG-14	Finding:	8.3
Chemical:	NITRATE (AS NO3)	Report units:	MG/L
Dlr:	2.		
Sample date:	11-AUG-14	Finding:	2.3
Chemical:	TRICHLOROETHYLENE	Report units:	UG/L

Dlr:	0.5		
Sample date:	11-AUG-14	Finding:	6.e-003
Chemical:	N-NITROSODIMETHYLAMINE (NDMA)	Report units:	UG/L
Dlr:	0.		
Sample date:	11-AUG-14	Finding:	8.4
Chemical:	NITRATE (AS NO3)	Report units:	MG/L
Dlr:	2.		
Sample date:	11-AUG-14	Finding:	1.6
Chemical:	TETRACHLOROETHYLENE	Report units:	UG/L
Dlr:	0.5		
Sample date:	11-AUG-14	Finding:	1.7
Chemical:	1,1-DICHLOROETHYLENE	Report units:	UG/L
Dlr:	0.5		
Sample date:	10-JUL-14	Finding:	3.e-003
Chemical:	N-NITROSODIMETHYLAMINE (NDMA)	Report units:	UG/L
Dlr:	0.		
Sample date:	10-JUL-14	Finding:	1.9
Chemical:	TETRACHLOROETHYLENE	Report units:	UG/L
Dlr:	0.5		
Sample date:	10-JUL-14	Finding:	2.7
Chemical:	TRICHLOROETHYLENE	Report units:	UG/L
Dlr:	0.5		
Sample date:	10-JUL-14	Finding:	8.2
Chemical:	NITRATE (AS NO3)	Report units:	MG/L
Dlr:	2.		
Sample date:	10-JUL-14	Finding:	5.2
Chemical:	METHYL ETHYL KETONE	Report units:	UG/L
Dlr:	5.		
Sample date:	10-JUL-14	Finding:	1.9
Chemical:	1,1-DICHLOROETHYLENE	Report units:	UG/L
Dlr:	0.5		
Sample date:	09-JUN-14	Finding:	2.1
Chemical:	TRICHLOROETHYLENE	Report units:	UG/L
Dlr:	0.5		
Sample date:	09-JUN-14	Finding:	1.5
Chemical:	1,1-DICHLOROETHYLENE	Report units:	UG/L
Dlr:	0.5		
Sample date:	09-JUN-14	Finding:	1.4
Chemical:	TETRACHLOROETHYLENE	Report units:	UG/L
Dlr:	0.5		
Sample date:	09-JUN-14	Finding:	8.3
Chemical:	NITRATE (AS NO3)	Report units:	MG/L
Dlr:	2.		
Sample date:	13-MAY-14	Finding:	0.418
Chemical:	RADIUM, TOTAL, MDA95-NTNC ONLY, BY 903.0		
Report units:	PCI/L	Dlr:	0.

Sample date:	13-MAY-14	Finding:	8.7
Chemical:	NITRATE (AS NO3)	Report units:	MG/L
Dlr:	2.		
Sample date:	13-MAY-14	Finding:	2.4
Chemical:	TRICHLOROETHYLENE	Report units:	UG/L
Dlr:	0.5		
Sample date:	13-MAY-14	Finding:	1.8
Chemical:	1,1-DICHLOROETHYLENE	Report units:	UG/L
Dlr:	0.5		
Sample date:	13-MAY-14	Finding:	1.3
Chemical:	TETRACHLOROETHYLENE	Report units:	UG/L
Dlr:	0.5		
Sample date:	13-MAY-14	Finding:	2.e-003
Chemical:	N-NITROSODIMETHYLAMINE (NDMA)	Report units:	UG/L
Dlr:	0.		
Sample date:	13-MAY-14	Finding:	1.6e-002
Chemical:	GROSS ALPHA MDA95	Report units:	PCI/L
Dlr:	0.		
Sample date:	13-MAY-14	Finding:	0.177
Chemical:	GROSS ALPHA COUNTING ERROR	Report units:	PCI/L
Dlr:	0.		
Sample date:	13-MAY-14	Finding:	0.297
Chemical:	RA-226 OR TOTAL RA BY 903.0 C.E.	Report units:	PCI/L
Dlr:	0.		
Sample date:	13-MAY-14	Finding:	0.253
Chemical:	RADIUM 228 MDA95	Report units:	PCI/L
Dlr:	0.		
Sample date:	13-MAY-14	Finding:	0.573
Chemical:	RADIUM 228 COUNTING ERROR	Report units:	PCI/L
Dlr:	0.		
Sample date:	15-APR-14	Finding:	1.8
Chemical:	1,1-DICHLOROETHYLENE	Report units:	UG/L
Dlr:	0.5		
Sample date:	15-APR-14	Finding:	2.5
Chemical:	TRICHLOROETHYLENE	Report units:	UG/L
Dlr:	0.5		
Sample date:	15-APR-14	Finding:	4.e-003
Chemical:	N-NITROSODIMETHYLAMINE (NDMA)	Report units:	UG/L
Dlr:	0.		
Sample date:	15-APR-14	Finding:	8.2
Chemical:	NITRATE (AS NO3)	Report units:	MG/L
Dlr:	2.		
Sample date:	15-APR-14	Finding:	1.5
Chemical:	TETRACHLOROETHYLENE	Report units:	UG/L
Dlr:	0.5		
Sample date:	12-MAR-14	Finding:	1.6
Chemical:	TETRACHLOROETHYLENE	Report units:	UG/L

Dlr:	0.5		
Sample date:	12-MAR-14	Finding:	1.6
Chemical:	1,1-DICHLOROETHYLENE	Report units:	UG/L
Dlr:	0.5		
Sample date:	12-MAR-14	Finding:	2.2
Chemical:	TRICHLOROETHYLENE	Report units:	UG/L
Dlr:	0.5		
Sample date:	12-MAR-14	Finding:	2.e-003
Chemical:	N-NITROSODIMETHYLAMINE (NDMA)	Report units:	UG/L
Dlr:	0.		
Sample date:	12-MAR-14	Finding:	7.8
Chemical:	NITRATE (AS NO3)	Report units:	MG/L
Dlr:	2.		
Sample date:	11-FEB-14	Finding:	7.5
Chemical:	NITRATE (AS NO3)	Report units:	MG/L
Dlr:	2.		
Sample date:	11-FEB-14	Finding:	2.
Chemical:	TRICHLOROETHYLENE	Report units:	UG/L
Dlr:	0.5		
Sample date:	11-FEB-14	Finding:	1.6
Chemical:	1,1-DICHLOROETHYLENE	Report units:	UG/L
Dlr:	0.5		
Sample date:	11-FEB-14	Finding:	2.e-003
Chemical:	N-NITROSODIMETHYLAMINE (NDMA)	Report units:	UG/L
Dlr:	0.		
Sample date:	11-FEB-14	Finding:	1.3
Chemical:	TETRACHLOROETHYLENE	Report units:	UG/L
Dlr:	0.5		
Sample date:	13-JAN-14	Finding:	1.9
Chemical:	1,1-DICHLOROETHYLENE	Report units:	UG/L
Dlr:	0.5		
Sample date:	13-JAN-14	Finding:	2.3
Chemical:	TRICHLOROETHYLENE	Report units:	UG/L
Dlr:	0.5		
Sample date:	13-JAN-14	Finding:	7.8
Chemical:	NITRATE (AS NO3)	Report units:	MG/L
Dlr:	2.		
Sample date:	13-JAN-14	Finding:	1.5
Chemical:	TETRACHLOROETHYLENE	Report units:	UG/L
Dlr:	0.5		
Sample date:	16-DEC-13	Finding:	7.6
Chemical:	NITRATE (AS NO3)	Report units:	MG/L
Dlr:	2.		
Sample date:	16-DEC-13	Finding:	1.6
Chemical:	1,1-DICHLOROETHYLENE	Report units:	UG/L
Dlr:	0.5		

Sample date:	16-DEC-13	Finding:	1.4
Chemical:	TETRACHLOROETHYLENE	Report units:	UG/L
Dlr:	0.5		
Sample date:	16-DEC-13	Finding:	2.1
Chemical:	TRICHLOROETHYLENE	Report units:	UG/L
Dlr:	0.5		
Sample date:	12-NOV-13	Finding:	8.7
Chemical:	NITRATE (AS NO3)	Report units:	MG/L
Dlr:	2.		
Sample date:	12-NOV-13	Finding:	1.7
Chemical:	1,1-DICHLOROETHYLENE	Report units:	UG/L
Dlr:	0.5		
Sample date:	12-NOV-13	Finding:	1.8
Chemical:	TRICHLOROETHYLENE	Report units:	UG/L
Dlr:	0.5		
Sample date:	12-NOV-13	Finding:	1.1
Chemical:	TETRACHLOROETHYLENE	Report units:	UG/L
Dlr:	0.5		
Sample date:	01-OCT-13	Finding:	2.e-003
Chemical:	N-NITROSODIMETHYLAMINE (NDMA)	Report units:	UG/L
Dlr:	0.		
Sample date:	01-OCT-13	Finding:	2.4
Chemical:	TRICHLOROETHYLENE	Report units:	UG/L
Dlr:	0.5		
Sample date:	01-OCT-13	Finding:	8.3
Chemical:	NITRATE (AS NO3)	Report units:	MG/L
Dlr:	2.		
Sample date:	01-OCT-13	Finding:	1.7
Chemical:	1,1-DICHLOROETHYLENE	Report units:	UG/L
Dlr:	0.5		
Sample date:	01-OCT-13	Finding:	1.2
Chemical:	TETRACHLOROETHYLENE	Report units:	UG/L
Dlr:	0.5		
Sample date:	13-SEP-13	Finding:	8.1
Chemical:	NITRATE (AS NO3)	Report units:	MG/L
Dlr:	2.		
Sample date:	13-SEP-13	Finding:	2.
Chemical:	TRICHLOROETHYLENE	Report units:	UG/L
Dlr:	0.5		
Sample date:	13-SEP-13	Finding:	1.
Chemical:	TETRACHLOROETHYLENE	Report units:	UG/L
Dlr:	0.5		
Sample date:	13-SEP-13	Finding:	2.e-003
Chemical:	N-NITROSODIMETHYLAMINE (NDMA)	Report units:	UG/L
Dlr:	0.		
Sample date:	13-SEP-13	Finding:	1.7
Chemical:	1,1-DICHLOROETHYLENE	Report units:	UG/L

Dlr:	0.5		
Sample date:	28-AUG-13	Finding:	330.
Chemical:	TOTAL DISSOLVED SOLIDS	Report units:	MG/L
Dlr:	0.		
Sample date:	13-AUG-13	Finding:	1.
Chemical:	TETRACHLOROETHYLENE	Report units:	UG/L
Dlr:	0.5		
Sample date:	13-AUG-13	Finding:	1.4
Chemical:	1,1-DICHLOROETHYLENE	Report units:	UG/L
Dlr:	0.5		
Sample date:	13-AUG-13	Finding:	8.9
Chemical:	CHROMIUM, HEXAVALENT	Report units:	UG/L
Dlr:	1.		
Sample date:	13-AUG-13	Finding:	2.
Chemical:	TRICHLOROETHYLENE	Report units:	UG/L
Dlr:	0.5		
Sample date:	13-AUG-13	Finding:	8.
Chemical:	NITRATE (AS NO3)	Report units:	MG/L
Dlr:	2.		
Sample date:	17-JUL-13	Finding:	7.9
Chemical:	NITRATE (AS NO3)	Report units:	MG/L
Dlr:	2.		
Sample date:	17-JUL-13	Finding:	2.
Chemical:	TRICHLOROETHYLENE	Report units:	UG/L
Dlr:	0.5		
Sample date:	17-JUL-13	Finding:	1.3
Chemical:	1,1-DICHLOROETHYLENE	Report units:	UG/L
Dlr:	0.5		
Sample date:	17-JUL-13	Finding:	3.e-003
Chemical:	N-NITROSODIMETHYLAMINE (NDMA)	Report units:	UG/L
Dlr:	0.		
Sample date:	17-JUL-13	Finding:	1.2
Chemical:	TETRACHLOROETHYLENE	Report units:	UG/L
Dlr:	0.5		
Sample date:	07-JUN-13	Finding:	1.5
Chemical:	TRICHLOROETHYLENE	Report units:	UG/L
Dlr:	0.5		
Sample date:	07-JUN-13	Finding:	0.89
Chemical:	1,1-DICHLOROETHYLENE	Report units:	UG/L
Dlr:	0.5		
Sample date:	07-JUN-13	Finding:	0.93
Chemical:	TETRACHLOROETHYLENE	Report units:	UG/L
Dlr:	0.5		
Sample date:	07-JUN-13	Finding:	8.
Chemical:	NITRATE (AS NO3)	Report units:	MG/L
Dlr:	2.		

Sample date:	15-MAY-13	Finding:	8.1
Chemical:	NITRATE (AS NO3)	Report units:	MG/L
Dlr:	2.		
Sample date:	15-MAY-13	Finding:	0.97
Chemical:	1,1-DICHLOROETHYLENE	Report units:	UG/L
Dlr:	0.5		
Sample date:	15-MAY-13	Finding:	1.6
Chemical:	TRICHLOROETHYLENE	Report units:	UG/L
Dlr:	0.5		
Sample date:	15-MAY-13	Finding:	0.72
Chemical:	TETRACHLOROETHYLENE	Report units:	UG/L
Dlr:	0.5		
Sample date:	19-APR-13	Finding:	1.8
Chemical:	TRICHLOROETHYLENE	Report units:	UG/L
Dlr:	0.5		
Sample date:	19-APR-13	Finding:	0.76
Chemical:	1,1-DICHLOROETHYLENE	Report units:	UG/L
Dlr:	0.5		
Sample date:	19-APR-13	Finding:	9.6
Chemical:	CHROMIUM, HEXAVALENT	Report units:	UG/L
Dlr:	1.		
Sample date:	19-APR-13	Finding:	3.e-003
Chemical:	N-NITROSODIMETHYLAMINE (NDMA)	Report units:	UG/L
Dlr:	0.		
Sample date:	19-APR-13	Finding:	0.8
Chemical:	TETRACHLOROETHYLENE	Report units:	UG/L
Dlr:	0.5		
Sample date:	19-APR-13	Finding:	7.9
Chemical:	NITRATE (AS NO3)	Report units:	MG/L
Dlr:	2.		
Sample date:	15-MAR-13	Finding:	1.5
Chemical:	TRICHLOROETHYLENE	Report units:	UG/L
Dlr:	0.5		
Sample date:	15-MAR-13	Finding:	0.73
Chemical:	1,1-DICHLOROETHYLENE	Report units:	UG/L
Dlr:	0.5		
Sample date:	15-MAR-13	Finding:	0.8
Chemical:	TETRACHLOROETHYLENE	Report units:	UG/L
Dlr:	0.5		
Sample date:	15-MAR-13	Finding:	2.e-003
Chemical:	N-NITROSODIMETHYLAMINE (NDMA)	Report units:	UG/L
Dlr:	0.		
Sample date:	15-MAR-13	Finding:	7.6
Chemical:	NITRATE (AS NO3)	Report units:	MG/L
Dlr:	2.		
Sample date:	11-FEB-13	Finding:	3.e-003
Chemical:	N-NITROSODIMETHYLAMINE (NDMA)	Report units:	UG/L

Dlr:	0.		
Sample date:	11-FEB-13	Finding:	1.4
Chemical:	TETRACHLOROETHYLENE	Report units:	UG/L
Dlr:	0.5		
Sample date:	11-FEB-13	Finding:	1.2
Chemical:	1,1-DICHLOROETHYLENE	Report units:	UG/L
Dlr:	0.5		
Sample date:	11-FEB-13	Finding:	2.4
Chemical:	TRICHLOROETHYLENE	Report units:	UG/L
Dlr:	0.5		
Sample date:	11-FEB-13	Finding:	7.6
Chemical:	NITRATE (AS NO3)	Report units:	MG/L
Dlr:	2.		
Sample date:	08-JAN-13	Finding:	3.e-003
Chemical:	N-NITROSODIMETHYLAMINE (NDMA)	Report units:	UG/L
Dlr:	0.		
Sample date:	08-JAN-13	Finding:	0.9
Chemical:	TETRACHLOROETHYLENE	Report units:	UG/L
Dlr:	0.5		
Sample date:	08-JAN-13	Finding:	1.6
Chemical:	1,1-DICHLOROETHYLENE	Report units:	UG/L
Dlr:	0.5		
Sample date:	08-JAN-13	Finding:	2.2
Chemical:	TRICHLOROETHYLENE	Report units:	UG/L
Dlr:	0.5		
Sample date:	08-JAN-13	Finding:	7.2
Chemical:	NITRATE (AS NO3)	Report units:	MG/L
Dlr:	2.		
Sample date:	17-DEC-12	Finding:	1.4
Chemical:	TRICHLOROETHYLENE	Report units:	UG/L
Dlr:	0.5		
Sample date:	17-DEC-12	Finding:	4.e-003
Chemical:	N-NITROSODIMETHYLAMINE (NDMA)	Report units:	UG/L
Dlr:	0.		
Sample date:	17-DEC-12	Finding:	0.61
Chemical:	1,1-DICHLOROETHYLENE	Report units:	UG/L
Dlr:	0.5		
Sample date:	17-DEC-12	Finding:	7.5
Chemical:	NITRATE (AS NO3)	Report units:	MG/L
Dlr:	2.		
Sample date:	09-NOV-12	Finding:	2.1
Chemical:	TRICHLOROETHYLENE	Report units:	UG/L
Dlr:	0.5		
Sample date:	09-NOV-12	Finding:	1.
Chemical:	TETRACHLOROETHYLENE	Report units:	UG/L
Dlr:	0.5		

Sample date:	09-NOV-12	Finding:	1.1
Chemical:	1,1-DICHLOROETHYLENE	Report units:	UG/L
Dlr:	0.5		
Sample date:	09-NOV-12	Finding:	8.2
Chemical:	NITRATE (AS NO3)	Report units:	MG/L
Dlr:	2.		
Sample date:	09-NOV-12	Finding:	3.e-003
Chemical:	N-NITROSODIMETHYLAMINE (NDMA)	Report units:	UG/L
Dlr:	0.		
Sample date:	07-NOV-12	Finding:	310.
Chemical:	TOTAL DISSOLVED SOLIDS	Report units:	MG/L
Dlr:	0.		
Sample date:	09-OCT-12	Finding:	7.6
Chemical:	NITRATE (AS NO3)	Report units:	MG/L
Dlr:	2.		
Sample date:	09-OCT-12	Finding:	2.9
Chemical:	TRICHLOROETHYLENE	Report units:	UG/L
Dlr:	0.5		
Sample date:	09-OCT-12	Finding:	2.
Chemical:	1,1-DICHLOROETHYLENE	Report units:	UG/L
Dlr:	0.5		
Sample date:	09-OCT-12	Finding:	1.6
Chemical:	TETRACHLOROETHYLENE	Report units:	UG/L
Dlr:	0.5		
Sample date:	09-OCT-12	Finding:	3.e-003
Chemical:	N-NITROSODIMETHYLAMINE (NDMA)	Report units:	UG/L
Dlr:	0.		
Sample date:	13-SEP-12	Finding:	3.e-003
Chemical:	N-NITROSODIMETHYLAMINE (NDMA)	Report units:	UG/L
Dlr:	0.		
Sample date:	13-SEP-12	Finding:	1.1
Chemical:	TETRACHLOROETHYLENE	Report units:	UG/L
Dlr:	0.5		
Sample date:	13-SEP-12	Finding:	0.77
Chemical:	1,1-DICHLOROETHYLENE	Report units:	UG/L
Dlr:	0.5		
Sample date:	13-SEP-12	Finding:	1.9
Chemical:	TRICHLOROETHYLENE	Report units:	UG/L
Dlr:	0.5		
Sample date:	13-SEP-12	Finding:	7.7
Chemical:	NITRATE (AS NO3)	Report units:	MG/L
Dlr:	2.		
Sample date:	01-AUG-12	Finding:	4.e-003
Chemical:	N-NITROSODIMETHYLAMINE (NDMA)	Report units:	UG/L
Dlr:	0.		
Sample date:	01-AUG-12	Finding:	1.
Chemical:	TETRACHLOROETHYLENE	Report units:	UG/L

Dlr:	0.5		
Sample date:	01-AUG-12	Finding:	1.3
Chemical:	1,1-DICHLOROETHYLENE	Report units:	UG/L
Dlr:	0.5		
Sample date:	01-AUG-12	Finding:	2.
Chemical:	TRICHLOROETHYLENE	Report units:	UG/L
Dlr:	0.5		
Sample date:	01-AUG-12	Finding:	7.6
Chemical:	NITRATE (AS NO3)	Report units:	MG/L
Dlr:	2.		
Sample date:	05-JUL-12	Finding:	1.7
Chemical:	TRICHLOROETHYLENE	Report units:	UG/L
Dlr:	0.5		
Sample date:	05-JUL-12	Finding:	0.86
Chemical:	1,1-DICHLOROETHYLENE	Report units:	UG/L
Dlr:	0.5		
Sample date:	05-JUL-12	Finding:	0.82
Chemical:	TETRACHLOROETHYLENE	Report units:	UG/L
Dlr:	0.5		
Sample date:	05-JUL-12	Finding:	3.e-003
Chemical:	N-NITROSODIMETHYLAMINE (NDMA)	Report units:	UG/L
Dlr:	0.		
Sample date:	05-JUL-12	Finding:	7.9
Chemical:	NITRATE (AS NO3)	Report units:	MG/L
Dlr:	2.		
Sample date:	15-JUN-12	Finding:	7.6
Chemical:	NITRATE (AS NO3)	Report units:	MG/L
Dlr:	2.		
Sample date:	15-JUN-12	Finding:	1.9
Chemical:	TRICHLOROETHYLENE	Report units:	UG/L
Dlr:	0.5		
Sample date:	15-JUN-12	Finding:	1.4
Chemical:	1,1-DICHLOROETHYLENE	Report units:	UG/L
Dlr:	0.5		
Sample date:	15-JUN-12	Finding:	1.3
Chemical:	TETRACHLOROETHYLENE	Report units:	UG/L
Dlr:	0.5		
Sample date:	15-JUN-12	Finding:	3.e-003
Chemical:	N-NITROSODIMETHYLAMINE (NDMA)	Report units:	UG/L
Dlr:	0.		
Sample date:	15-JUN-12	Finding:	5.3
Chemical:	METHYL ETHYL KETONE	Report units:	UG/L
Dlr:	5.		
Sample date:	08-MAY-12	Finding:	0.58
Chemical:	1,1-DICHLOROETHYLENE	Report units:	UG/L
Dlr:	0.5		

Sample date:	08-MAY-12	Finding:	0.52
Chemical:	TETRACHLOROETHYLENE	Report units:	UG/L
Dlr:	0.5		
Sample date:	08-MAY-12	Finding:	7.4
Chemical:	NITRATE (AS NO3)	Report units:	MG/L
Dlr:	2.		
Sample date:	08-MAY-12	Finding:	3.e-003
Chemical:	N-NITROSODIMETHYLAMINE (NDMA)	Report units:	UG/L
Dlr:	0.		
Sample date:	08-MAY-12	Finding:	1.2
Chemical:	TRICHLOROETHYLENE	Report units:	UG/L
Dlr:	0.5		
Sample date:	12-APR-12	Finding:	3.e-003
Chemical:	N-NITROSODIMETHYLAMINE (NDMA)	Report units:	UG/L
Dlr:	0.		
Sample date:	12-APR-12	Finding:	1.3
Chemical:	TETRACHLOROETHYLENE	Report units:	UG/L
Dlr:	0.5		
Sample date:	12-APR-12	Finding:	1.2
Chemical:	1,1-DICHLOROETHYLENE	Report units:	UG/L
Dlr:	0.5		
Sample date:	12-APR-12	Finding:	2.1
Chemical:	TRICHLOROETHYLENE	Report units:	UG/L
Dlr:	0.5		
Sample date:	12-APR-12	Finding:	7.3
Chemical:	NITRATE (AS NO3)	Report units:	MG/L
Dlr:	2.		
Sample date:	14-MAR-12	Finding:	2.e-003
Chemical:	N-NITROSODIMETHYLAMINE (NDMA)	Report units:	UG/L
Dlr:	0.		
Sample date:	14-MAR-12	Finding:	1.2
Chemical:	1,1-DICHLOROETHYLENE	Report units:	UG/L
Dlr:	0.5		
Sample date:	14-MAR-12	Finding:	1.7
Chemical:	TRICHLOROETHYLENE	Report units:	UG/L
Dlr:	0.5		
Sample date:	14-MAR-12	Finding:	7.3
Chemical:	NITRATE (AS NO3)	Report units:	MG/L
Dlr:	2.		
Sample date:	14-MAR-12	Finding:	1.1
Chemical:	TETRACHLOROETHYLENE	Report units:	UG/L
Dlr:	0.5		
Sample date:	13-FEB-12	Finding:	1.4
Chemical:	TETRACHLOROETHYLENE	Report units:	UG/L
Dlr:	0.5		
Sample date:	13-FEB-12	Finding:	1.2
Chemical:	1,1-DICHLOROETHYLENE	Report units:	UG/L

Dlr:	0.5		
Sample date:	13-FEB-12	Finding:	1.3
Chemical:	TRANS-1,2-DICHLOROETHYLENE	Report units:	UG/L
Dlr:	0.5		
Sample date:	13-FEB-12	Finding:	2.
Chemical:	TRICHLOROETHYLENE	Report units:	UG/L
Dlr:	0.5		
Sample date:	13-FEB-12	Finding:	7.5
Chemical:	NITRATE (AS NO3)	Report units:	MG/L
Dlr:	2.		
Sample date:	19-JAN-12	Finding:	2.e-003
Chemical:	N-NITROSODIMETHYLAMINE (NDMA)	Report units:	UG/L
Dlr:	0.		
Sample date:	19-JAN-12	Finding:	1.2
Chemical:	TETRACHLOROETHYLENE	Report units:	UG/L
Dlr:	0.5		
Sample date:	19-JAN-12	Finding:	1.3
Chemical:	1,1-DICHLOROETHYLENE	Report units:	UG/L
Dlr:	0.5		
Sample date:	19-JAN-12	Finding:	1.9
Chemical:	TRICHLOROETHYLENE	Report units:	UG/L
Dlr:	0.5		
Sample date:	19-JAN-12	Finding:	7.5
Chemical:	NITRATE (AS NO3)	Report units:	MG/L
Dlr:	2.		

Q81
NNW
1/2 - 1 Mile
Higher

CA WELLS **CADDW0000000025**

Well ID:	1910039-018	Well Type:	MUNICIPAL
Source:	Department of Health Services		
Other Name:	WELL B11B	GAMA PFAS Testing:	Not Reported
Groundwater Quality Data:	https://gamagroundwater.waterboards.ca.gov/gama/gamamap/public/GamaDataDisplay.asp?dataset=DHS&samp_date=&global_id=&assigned_name=1910039-018&store_num=		
GeoTracker Data:	Not Reported		

Q82
NNW
1/2 - 1 Mile
Higher

CA WELLS **CADDW0000006837**

Well ID:	1910039-017	Well Type:	MUNICIPAL
Source:	Department of Health Services		
Other Name:	WELL B11A - DESTROYED	GAMA PFAS Testing:	Not Reported
Groundwater Quality Data:	https://gamagroundwater.waterboards.ca.gov/gama/gamamap/public/GamaDataDisplay.asp?dataset=DHS&samp_date=&global_id=&assigned_name=1910039-017&store_num=		
GeoTracker Data:	Not Reported		

GEOCHECK® - PHYSICAL SETTING SOURCE MAP FINDINGS

Map ID
Direction
Distance
Elevation | Database | EDR ID Number

R83
NNE
1/2 - 1 Mile
Higher

CA WELLS **CADWR0000020435**

Well ID:	01S10W31H002S	Well Type:	UNK
Source:	Department of Water Resources		
Other Name:	01S10W31H002S	GAMA PFAS Testing:	Not Reported
Groundwater Quality Data:	https://gamagroundwater.waterboards.ca.gov/gama/gamamap/public/GamaDataDisplay.asp?dataset=DWR&samp_date=&global_id=&assigned_name=01S10W31H002S&store_num=		
GeoTracker Data:	Not Reported		

R84
NNE
1/2 - 1 Mile
Higher

CA WELLS **CADWR0000001307**

Well ID:	01S10W31H001S	Well Type:	UNK
Source:	Department of Water Resources		
Other Name:	01S10W31H001S	GAMA PFAS Testing:	Not Reported
Groundwater Quality Data:	https://gamagroundwater.waterboards.ca.gov/gama/gamamap/public/GamaDataDisplay.asp?dataset=DWR&samp_date=&global_id=&assigned_name=01S10W31H001S&store_num=		
GeoTracker Data:	Not Reported		

S85
NE
1/2 - 1 Mile
Higher

CA WELLS **CAEDF0000139160**

Well ID:	T0603705353-MW-10	Well Type:	MONITORING
Source:	EDF	Other Name:	MW-10
GAMA PFAS Testing:	Not Reported		
Groundwater Quality Data:	https://gamagroundwater.waterboards.ca.gov/gama/gamamap/public/GamaDataDisplay.asp?dataset=EDF&samp_date=&global_id=T0603705353&assigned_name=MW-10&store_num=		
GeoTracker Data:	https://geotracker.waterboards.ca.gov/profile_report.asp?cmd=MWEDFResults&global_id=T0603705353&assigned_name=MW-10		

S86
NE
1/2 - 1 Mile
Higher

CA WELLS **CAEDF0000052101**

Well ID:	T0603705353-MW-9	Well Type:	MONITORING
Source:	EDF	Other Name:	MW-9
GAMA PFAS Testing:	Not Reported		
Groundwater Quality Data:	https://gamagroundwater.waterboards.ca.gov/gama/gamamap/public/GamaDataDisplay.asp?dataset=EDF&samp_date=&global_id=T0603705353&assigned_name=MW-9&store_num=		
GeoTracker Data:	https://geotracker.waterboards.ca.gov/profile_report.asp?cmd=MWEDFResults&global_id=T0603705353&assigned_name=MW-9		

Map ID
Direction
Distance
Elevation

Database EDR ID Number

87
NNW
1/2 - 1 Mile
Lower

CA WELLS 1314

Seq:	1314	Prim sta c:	01S/10W-31E02 S
Frds no:	1910039033	County:	19
District:	15	User id:	MET
System no:	1910039	Water type:	G
Source nam:	WELL B9B	Station ty:	WELL/AMBNT/MUN/INTAKE
Latitude:	340232.0	Longitude:	1175816.0
Precision:	3	Status:	AR
Comment 1:	Not Reported	Comment 2:	Not Reported
Comment 3:	Not Reported	Comment 4:	Not Reported
Comment 5:	Not Reported	Comment 6:	Not Reported
Comment 7:	Not Reported		

System no:	1910039	System nam:	San Gabriel Valley Water Co.-El Monte
Hqname:	SAN GABRIEL VALLEY WATER CO	Address:	P O BOX 6010
City:	EL MONTE	State:	CA
Zip:	91734	Zip ext:	Not Reported
Pop serv:	151064	Connection:	43161
Area serve:	EL MONTE/SAN GABRIEL BASIN		

Sample date:	14-DEC-17	Finding:	8.6
Chemical:	CHROMIUM, HEXAVALENT	Report units:	UG/L
Dlr:	1.		

Sample date:	14-SEP-17	Finding:	440.
Chemical:	SPECIFIC CONDUCTANCE	Report units:	US
Dlr:	0.		

Sample date:	14-SEP-17	Finding:	0.278
Chemical:	LANGELIER INDEX AT SOURCE TEMP.	Report units:	Not Reported
Dlr:	0.		

Sample date:	14-SEP-17	Finding:	0.815
Chemical:	LANGELIER INDEX @ 60 C	Report units:	Not Reported
Dlr:	0.		

Sample date:	14-SEP-17	Finding:	260.
Chemical:	TOTAL DISSOLVED SOLIDS	Report units:	MG/L
Dlr:	0.		

Sample date:	14-SEP-17	Finding:	0.28
Chemical:	FLUORIDE (F) (NATURAL-SOURCE)	Report units:	MG/L
Dlr:	0.1		

Sample date:	14-SEP-17	Finding:	32.
Chemical:	SULFATE	Report units:	MG/L
Dlr:	0.5		

Sample date:	14-SEP-17	Finding:	14.
Chemical:	CHLORIDE	Report units:	MG/L
Dlr:	0.		

Sample date:	14-SEP-17	Finding:	2.3
Chemical:	POTASSIUM	Report units:	MG/L
Dlr:	0.		

Sample date:	14-SEP-17	Finding:	42.
Chemical:	SODIUM	Report units:	MG/L
Dlr:	0.		
Sample date:	14-SEP-17	Finding:	8.
Chemical:	MAGNESIUM	Report units:	MG/L
Dlr:	0.		
Sample date:	14-SEP-17	Finding:	40.
Chemical:	CALCIUM	Report units:	MG/L
Dlr:	0.		
Sample date:	14-SEP-17	Finding:	130.
Chemical:	HARDNESS (TOTAL) AS CACO3	Report units:	MG/L
Dlr:	0.		
Sample date:	14-SEP-17	Finding:	7.7
Chemical:	CHROMIUM, HEXAVALENT	Report units:	UG/L
Dlr:	1.		
Sample date:	14-SEP-17	Finding:	18.9
Chemical:	SOURCE TEMPERATURE C	Report units:	C
Dlr:	0.		
Sample date:	14-SEP-17	Finding:	7.87
Chemical:	PH, LABORATORY	Report units:	Not Reported
Dlr:	0.		
Sample date:	14-SEP-17	Finding:	170.
Chemical:	ALKALINITY (TOTAL) AS CACO3	Report units:	MG/L
Dlr:	0.		
Sample date:	14-SEP-17	Finding:	210.
Chemical:	BICARBONATE ALKALINITY	Report units:	MG/L
Dlr:	0.		
Sample date:	14-SEP-17	Finding:	0.76
Chemical:	NITRATE (AS N)	Report units:	MG/L
Dlr:	0.4		
Sample date:	11-SEP-17	Finding:	0.72
Chemical:	NITRATE (AS N)	Report units:	MG/L
Dlr:	0.4		
Sample date:	15-JUN-17	Finding:	8.6
Chemical:	CHROMIUM, HEXAVALENT	Report units:	UG/L
Dlr:	1.		
Sample date:	09-MAR-17	Finding:	7.1
Chemical:	CHROMIUM, HEXAVALENT	Report units:	UG/L
Dlr:	1.		
Sample date:	30-NOV-16	Finding:	7.6
Chemical:	CHROMIUM, HEXAVALENT	Report units:	UG/L
Dlr:	1.		
Sample date:	30-AUG-16	Finding:	8.8
Chemical:	CHROMIUM, HEXAVALENT	Report units:	UG/L
Dlr:	1.		
Sample date:	17-AUG-16	Finding:	250.
Chemical:	TOTAL DISSOLVED SOLIDS	Report units:	MG/L

Dlr:	0.		
Sample date:	17-AUG-16	Finding:	8.6
Chemical:	CHROMIUM, HEXAVALENT	Report units:	UG/L
Dlr:	1.		
Sample date:	17-AUG-16	Finding:	0.27
Chemical:	FLUORIDE (F) (NATURAL-SOURCE)	Report units:	MG/L
Dlr:	0.1		
Sample date:	17-AUG-16	Finding:	0.66
Chemical:	NITRATE (AS N)	Report units:	MG/L
Dlr:	0.4		
Sample date:	17-MAY-16	Finding:	8.1
Chemical:	CHROMIUM, HEXAVALENT	Report units:	UG/L
Dlr:	1.		
Sample date:	10-AUG-15	Finding:	3.9
Chemical:	NITRATE (AS NO3)	Report units:	MG/L
Dlr:	2.		
Sample date:	10-AUG-15	Finding:	270.
Chemical:	TOTAL DISSOLVED SOLIDS	Report units:	MG/L
Dlr:	0.		
Sample date:	15-SEP-14	Finding:	20.6
Chemical:	SOURCE TEMPERATURE C	Report units:	C
Dlr:	0.		
Sample date:	15-SEP-14	Finding:	430.
Chemical:	SPECIFIC CONDUCTANCE	Report units:	US
Dlr:	0.		
Sample date:	15-SEP-14	Finding:	7.89
Chemical:	PH, LABORATORY	Report units:	Not Reported
Dlr:	0.		
Sample date:	15-SEP-14	Finding:	180.
Chemical:	ALKALINITY (TOTAL) AS CACO3	Report units:	MG/L
Dlr:	0.		
Sample date:	15-SEP-14	Finding:	220.
Chemical:	BICARBONATE ALKALINITY	Report units:	MG/L
Dlr:	0.		
Sample date:	15-SEP-14	Finding:	140.
Chemical:	HARDNESS (TOTAL) AS CACO3	Report units:	MG/L
Dlr:	0.		
Sample date:	15-SEP-14	Finding:	41.
Chemical:	CALCIUM	Report units:	MG/L
Dlr:	0.		
Sample date:	15-SEP-14	Finding:	9.2
Chemical:	MAGNESIUM	Report units:	MG/L
Dlr:	0.		
Sample date:	15-SEP-14	Finding:	40.
Chemical:	SODIUM	Report units:	MG/L
Dlr:	0.		

Sample date:	15-SEP-14	Finding:	2.2
Chemical:	POTASSIUM	Report units:	MG/L
Dlr:	0.		
Sample date:	15-SEP-14	Finding:	15.
Chemical:	CHLORIDE	Report units:	MG/L
Dlr:	0.		
Sample date:	15-SEP-14	Finding:	32.
Chemical:	SULFATE	Report units:	MG/L
Dlr:	0.5		
Sample date:	15-SEP-14	Finding:	0.3
Chemical:	FLUORIDE (F) (NATURAL-SOURCE)	Report units:	MG/L
Dlr:	0.1		
Sample date:	15-SEP-14	Finding:	260.
Chemical:	TOTAL DISSOLVED SOLIDS	Report units:	MG/L
Dlr:	0.		
Sample date:	15-SEP-14	Finding:	0.87
Chemical:	LANGELIER INDEX @ 60 C	Report units:	Not Reported
Dlr:	0.		
Sample date:	15-SEP-14	Finding:	0.358
Chemical:	LANGELIER INDEX AT SOURCE TEMP.	Report units:	Not Reported
Dlr:	0.		
Sample date:	15-SEP-14	Finding:	3.2
Chemical:	NITRATE (AS NO3)	Report units:	MG/L
Dlr:	2.		
Sample date:	14-AUG-14	Finding:	0.253
Chemical:	RADIUM 228 MDA95	Report units:	PCI/L
Dlr:	0.		
Sample date:	14-AUG-14	Finding:	3.1
Chemical:	NITRATE (AS NO3)	Report units:	MG/L
Dlr:	2.		
Sample date:	14-AUG-14	Finding:	1.3
Chemical:	URANIUM (PCI/L)	Report units:	PCI/L
Dlr:	1.		
Sample date:	14-AUG-14	Finding:	0.649
Chemical:	GROSS ALPHA COUNTING ERROR	Report units:	PCI/L
Dlr:	0.		
Sample date:	14-AUG-14	Finding:	0.322
Chemical:	RADIUM, TOTAL, MDA95-NTNC ONLY, BY 903.0		
Report units:	PCI/L	Dlr:	0.
Sample date:	14-AUG-14	Finding:	0.2
Chemical:	RA-226 OR TOTAL RA BY 903.0 C.E.	Report units:	PCI/L
Dlr:	0.		
Sample date:	14-AUG-14	Finding:	0.572
Chemical:	RADIUM 228 COUNTING ERROR	Report units:	PCI/L
Dlr:	0.		
Sample date:	14-AUG-14	Finding:	1.117
Chemical:	GROSS ALPHA MDA95	Report units:	PCI/L

Dlr:	0.		
Sample date:	14-AUG-14	Finding:	0.116
Chemical:	RA-226 FOR CWS OR TOTAL RA FOR NTNC BY 903.0		
Report units:	PCI/L	Dlr:	0.
Sample date:	26-SEP-13	Finding:	6.3
Chemical:	CHROMIUM, HEXAVALENT	Report units:	UG/L
Dlr:	1.		
Sample date:	22-AUG-13	Finding:	3.3
Chemical:	NITRATE (AS NO3)	Report units:	MG/L
Dlr:	2.		
Sample date:	22-AUG-13	Finding:	260.
Chemical:	TOTAL DISSOLVED SOLIDS	Report units:	MG/L
Dlr:	0.		
Sample date:	22-AUG-13	Finding:	0.37
Chemical:	FLUORIDE (F) (NATURAL-SOURCE)	Report units:	MG/L
Dlr:	0.1		
Sample date:	09-AUG-12	Finding:	3.2
Chemical:	NITRATE (AS NO3)	Report units:	MG/L
Dlr:	2.		
Sample date:	09-AUG-12	Finding:	280.
Chemical:	TOTAL DISSOLVED SOLIDS	Report units:	MG/L
Dlr:	0.		

S88
NE
1/2 - 1 Mile
Higher

CA WELLS **CAEDF0000094024**

Well ID:	T0603705353-MW-11	Well Type:	MONITORING
Source:	EDF	Other Name:	MW-11
GAMA PFAS Testing:	Not Reported		
Groundwater Quality Data:	https://gamagroundwater.waterboards.ca.gov/gama/gamamap/public/GamaDataDisplay.asp?dataset=EDF&samp_date=&global_id=T0603705353&assigned_name=MW-11&store_num=		
GeoTracker Data:	https://geotracker.waterboards.ca.gov/profile_report.asp?cmd=MWEDFResults&global_id=T0603705353&assigned_name=MW-11		

S89
NE
1/2 - 1 Mile
Higher

CA WELLS **CAEDF0000020501**

Well ID:	T0603705353-MW-4	Well Type:	MONITORING
Source:	EDF	Other Name:	MW-4
GAMA PFAS Testing:	Not Reported		
Groundwater Quality Data:	https://gamagroundwater.waterboards.ca.gov/gama/gamamap/public/GamaDataDisplay.asp?dataset=EDF&samp_date=&global_id=T0603705353&assigned_name=MW-4&store_num=		
GeoTracker Data:	https://geotracker.waterboards.ca.gov/profile_report.asp?cmd=MWEDFResults&global_id=T0603705353&assigned_name=MW-4		

GEOCHECK® - PHYSICAL SETTING SOURCE MAP FINDINGS

Map ID
Direction
Distance
Elevation | Database | EDR ID Number

S90
NE
1/2 - 1 Mile
Higher

CA WELLS **CAEDF0000107053**

Well ID:	T0603705353-MW-6	Well Type:	MONITORING
Source:	EDF	Other Name:	MW-6
GAMA PFAS Testing:	Not Reported		
Groundwater Quality Data:	https://gamagroundwater.waterboards.ca.gov/gama/gamamap/public/GamaDataDisplay.asp?dataset=EDF&samp_date=&global_id=T0603705353&assigned_name=MW-6&store_num=		
GeoTracker Data:	https://geotracker.waterboards.ca.gov/profile_report.asp?cmd=MWEDFResults&global_id=T0603705353&assigned_name=MW-6		

S91
NE
1/2 - 1 Mile
Higher

CA WELLS **CAEDF0000128161**

Well ID:	T0603705353-MW-2	Well Type:	MONITORING
Source:	EDF	Other Name:	MW-2
GAMA PFAS Testing:	Not Reported		
Groundwater Quality Data:	https://gamagroundwater.waterboards.ca.gov/gama/gamamap/public/GamaDataDisplay.asp?dataset=EDF&samp_date=&global_id=T0603705353&assigned_name=MW-2&store_num=		
GeoTracker Data:	https://geotracker.waterboards.ca.gov/profile_report.asp?cmd=MWEDFResults&global_id=T0603705353&assigned_name=MW-2		

92
WNW
1/2 - 1 Mile
Lower

CA WELLS **CADWR0000006059**

Well ID:	01S11W36R001S	Well Type:	UNK
Source:	Department of Water Resources		
Other Name:	01S11W36R001S	GAMA PFAS Testing:	Not Reported
Groundwater Quality Data:	https://gamagroundwater.waterboards.ca.gov/gama/gamamap/public/GamaDataDisplay.asp?dataset=DWR&samp_date=&global_id=&assigned_name=01S11W36R001S&store_num=		
GeoTracker Data:	Not Reported		

S93
NE
1/2 - 1 Mile
Higher

CA WELLS **CAEDF0000128038**

Well ID:	T0603705353-MW-1	Well Type:	MONITORING
Source:	EDF	Other Name:	MW-1
GAMA PFAS Testing:	Not Reported		
Groundwater Quality Data:	https://gamagroundwater.waterboards.ca.gov/gama/gamamap/public/GamaDataDisplay.asp?dataset=EDF&samp_date=&global_id=T0603705353&assigned_name=MW-1&store_num=		
GeoTracker Data:	https://geotracker.waterboards.ca.gov/profile_report.asp?cmd=MWEDFResults&global_id=T0603705353&assigned_name=MW-1		

GEOCHECK® - PHYSICAL SETTING SOURCE MAP FINDINGS

Map ID
Direction
Distance
Elevation | Database | EDR ID Number

S94
NE
1/2 - 1 Mile
Higher

CA WELLS **CAEDF0000113050**

Well ID:	T0603705353-MW-5	Well Type:	MONITORING
Source:	EDF	Other Name:	MW-5
GAMA PFAS Testing:	Not Reported		
Groundwater Quality Data:	https://gamagroundwater.waterboards.ca.gov/gama/gamamap/public/GamaDataDisplay.asp?dataset=EDF&samp_date=&global_id=T0603705353&assigned_name=MW-5&store_num=		
GeoTracker Data:	https://geotracker.waterboards.ca.gov/profile_report.asp?cmd=MWEDFResults&global_id=T0603705353&assigned_name=MW-5		

S95
ENE
1/2 - 1 Mile
Higher

CA WELLS **CAEDF0000113834**

Well ID:	T0603705353-MW-3	Well Type:	MONITORING
Source:	EDF	Other Name:	MW-3
GAMA PFAS Testing:	Not Reported		
Groundwater Quality Data:	https://gamagroundwater.waterboards.ca.gov/gama/gamamap/public/GamaDataDisplay.asp?dataset=EDF&samp_date=&global_id=T0603705353&assigned_name=MW-3&store_num=		
GeoTracker Data:	https://geotracker.waterboards.ca.gov/profile_report.asp?cmd=MWEDFResults&global_id=T0603705353&assigned_name=MW-3		

96
NW
1/2 - 1 Mile
Lower

CA WELLS **CADDW0000005916**

Well ID:	1910039-033	Well Type:	MUNICIPAL
Source:	Department of Health Services		
Other Name:	WELL B9B	GAMA PFAS Testing:	Not Reported
Groundwater Quality Data:	https://gamagroundwater.waterboards.ca.gov/gama/gamamap/public/GamaDataDisplay.asp?dataset=DHS&samp_date=&global_id=&assigned_name=1910039-033&store_num=		
GeoTracker Data:	Not Reported		

97
West
1/2 - 1 Mile
Lower

CA WELLS **CADWR9000006455**

State Well #:	Not Reported	Station ID:	48939
Well Name:	MW6-31	Basin Name:	San Gabriel Valley
Well Use:	Observation		
Well Type:	Part of a nested/multi-completion well		
Well Depth:	1083	Well Completion Rpt #:	Not Reported

Map ID
Direction
Distance
Elevation | Database | EDR ID Number

T98
East
1/2 - 1 Mile
Higher

CA WELLS **1325**

Seq:	1325	Prim sta c:	01S/10W-32B01 S
Frds no:	1910205004	County:	19
District:	15	User id:	MET
System no:	1910205	Water type:	G
Source nam:	105-W1 - INACTIVE	Station ty:	WELL/AMBNT/MUN/INTAKE/SUPPLY
Latitude:	340200.0	Longitude:	1175700.0
Precision:	8	Status:	IR
Comment 1:	Not Reported	Comment 2:	Not Reported
Comment 3:	Not Reported	Comment 4:	Not Reported
Comment 5:	Not Reported	Comment 6:	Not Reported
Comment 7:	Not Reported		

System no:	1910205	System nam:	Suburban Water Systems-San Jose
Hqname:	SUBURBAN WATER SYSTEMS	Address:	1211 E. CENTER COURT DRIVE
City:	COVINA	State:	CA
Zip:	91724	Zip ext:	Not Reported
Pop serv:	89591	Connection:	31997
Area serve:	Not Reported		

99
NNW
1/2 - 1 Mile
Higher

CA WELLS **1315**

Seq:	1315	Prim sta c:	01S/10W-31F03 S
Frds no:	1910039017	County:	19
District:	15	User id:	MET
System no:	1910039	Water type:	G
Source nam:	WELL B11A	Station ty:	WELL/AMBNT/MUN/INTAKE/SUPPLY
Latitude:	340238.0	Longitude:	1175805.0
Precision:	3	Status:	AR
Comment 1:	Not Reported	Comment 2:	Not Reported
Comment 3:	Not Reported	Comment 4:	Not Reported
Comment 5:	Not Reported	Comment 6:	Not Reported
Comment 7:	Not Reported		

System no:	1910039	System nam:	San Gabriel Valley Water Co.-El Monte
Hqname:	SAN GABRIEL VALLEY WATER CO	Address:	P O BOX 6010
City:	EL MONTE	State:	CA
Zip:	91734	Zip ext:	Not Reported
Pop serv:	151064	Connection:	43161
Area serve:	EL MONTE/SAN GABRIEL BASIN		

U100
SSE
1/2 - 1 Mile
Higher

CA WELLS **CAEDF0000012858**

Well ID:	T060375414-MW-13	Well Type:	MONITORING
Source:	EDF	Other Name:	MW-13
GAMA PFAS Testing:	Not Reported		
Groundwater Quality Data:	https://gamagroundwater.waterboards.ca.gov/gama/gamamap/public/GamaDataDisplay.asp?dataset=EDF&samp_date=&global_id=T060375414&assigned_name=MW-13&store_num=		

GeoTracker Data: https://geotracker.waterboards.ca.gov/profile_report.asp?cmd=MWEDFResults&global_id=T060375414&assigned_name=MW-13

U101
SSE **CA WELLS** **CAEDF0000068987**
1/2 - 1 Mile
Higher

Well ID: T060375414-MW-11 Well Type: MONITORING
Source: EDF Other Name: MW-11
GAMA PFAS Testing: Not Reported
Groundwater Quality Data: https://gamagroundwater.waterboards.ca.gov/gama/gamamap/public/GamaDataDisplay.asp?dataset=EDF&samp_date=&global_id=T060375414&assigned_name=MW-11&store_num=
GeoTracker Data: https://geotracker.waterboards.ca.gov/profile_report.asp?cmd=MWEDFResults&global_id=T060375414&assigned_name=MW-11

U102
SSE **CA WELLS** **CAEDF0000092574**
1/2 - 1 Mile
Higher

Well ID: T060375414-MW-12 Well Type: MONITORING
Source: EDF Other Name: MW-12
GAMA PFAS Testing: Not Reported
Groundwater Quality Data: https://gamagroundwater.waterboards.ca.gov/gama/gamamap/public/GamaDataDisplay.asp?dataset=EDF&samp_date=&global_id=T060375414&assigned_name=MW-12&store_num=
GeoTracker Data: https://geotracker.waterboards.ca.gov/profile_report.asp?cmd=MWEDFResults&global_id=T060375414&assigned_name=MW-12

T103
East **CA WELLS** **CADDW0000019505**
1/2 - 1 Mile
Higher

Well ID: 1910205-004 Well Type: MUNICIPAL
Source: Department of Health Services
Other Name: 105-W1 - DESTROYED - INACTIVE
GAMA PFAS Testing: Not Reported
Groundwater Quality Data: https://gamagroundwater.waterboards.ca.gov/gama/gamamap/public/GamaDataDisplay.asp?dataset=DHS&samp_date=&global_id=&assigned_name=1910205-004&store_num=
GeoTracker Data: Not Reported

U104
SSE **CA WELLS** **CAEDF0000132569**
1/2 - 1 Mile
Higher

Well ID: T060375414-MW-8 Well Type: MONITORING
Source: EDF Other Name: MW-8
GAMA PFAS Testing: Not Reported
Groundwater Quality Data: https://gamagroundwater.waterboards.ca.gov/gama/gamamap/public/GamaDataDisplay.asp?dataset=EDF&samp_date=&global_id=T060375414&assigned_name=MW-8&store_num=
GeoTracker Data: https://geotracker.waterboards.ca.gov/profile_report.asp?cmd=MWEDFResults&global_id=T060375414&assigned_name=MW-8

GEOCHECK® - PHYSICAL SETTING SOURCE MAP FINDINGS

Map ID
Direction
Distance
Elevation | Database | EDR ID Number

U105
SSE
1/2 - 1 Mile
Higher

CA WELLS **CAEDF0000032577**

Well ID:	T060375414-MW-10	Well Type:	MONITORING
Source:	EDF	Other Name:	MW-10
GAMA PFAS Testing:	Not Reported		
Groundwater Quality Data:	https://gamagroundwater.waterboards.ca.gov/gama/gamamap/public/GamaDataDisplay.asp?dataset=EDF&samp_date=&global_id=T060375414&assigned_name=MW-10&store_num=		
GeoTracker Data:	https://geotracker.waterboards.ca.gov/profile_report.asp?cmd=MWEDFResults&global_id=T060375414&assigned_name=MW-10		

T106
East
1/2 - 1 Mile
Higher

CA WELLS **14387**

Seq:	14387	Prim sta c:	1910205-047
Frds no:	1910205047	County:	19
District:	15	User id:	MET
System no:	1910205	Water type:	G
Source nam:	BLENDING RESERVOIR 128-R1	Station ty:	RESVR/AMBNT/MUN/INTAKE
Latitude:	340200.0	Longitude:	1175656.0
Precision:	2	Status:	CM
Comment 1:	BLENDING RESERVOIR FOR NITRATES AND ORGANICS		
Comment 2:	Not Reported	Comment 3:	Not Reported
Comment 4:	Not Reported	Comment 5:	Not Reported
Comment 6:	Not Reported	Comment 7:	Not Reported
System no:	1910205	System nam:	Suburban Water Systems-San Jose
Hqname:	SUBURBAN WATER SYSTEMS	Address:	1211 E. CENTER COURT DRIVE
City:	COVINA	State:	CA
Zip:	91724	Zip ext:	Not Reported
Pop serv:	89591	Connection:	31997
Area serve:	Not Reported		

U107
SSE
1/2 - 1 Mile
Higher

CA WELLS **CAEDF0000067529**

Well ID:	T0603703032-B-18	Well Type:	MONITORING
Source:	EDF	Other Name:	B-18
GAMA PFAS Testing:	Not Reported		
Groundwater Quality Data:	https://gamagroundwater.waterboards.ca.gov/gama/gamamap/public/GamaDataDisplay.asp?dataset=EDF&samp_date=&global_id=T0603703032&assigned_name=B-18&store_num=		
GeoTracker Data:	https://geotracker.waterboards.ca.gov/profile_report.asp?cmd=MWEDFResults&global_id=T0603703032&assigned_name=B-18		

Map ID
Direction
Distance
Elevation | Database | EDR ID Number

U108
SSE
1/2 - 1 Mile
Higher

CA WELLS **CAEDF0000007350**

Well ID:	T0603763925-MW2	Well Type:	MONITORING
Source:	EDF	Other Name:	MW2
GAMA PFAS Testing:	Not Reported		
Groundwater Quality Data:	https://gamagroundwater.waterboards.ca.gov/gama/gamamap/public/GamaDataDisplay.asp?dataset=EDF&samp_date=&global_id=T0603763925&assigned_name=MW2&store_num=		
GeoTracker Data:	https://geotracker.waterboards.ca.gov/profile_report.asp?cmd=MWEDFResults&global_id=T0603763925&assigned_name=MW2		

U109
SSE
1/2 - 1 Mile
Higher

CA WELLS **CAEDF0000074944**

Well ID:	T060375414-MW-9	Well Type:	MONITORING
Source:	EDF	Other Name:	MW-9
GAMA PFAS Testing:	Not Reported		
Groundwater Quality Data:	https://gamagroundwater.waterboards.ca.gov/gama/gamamap/public/GamaDataDisplay.asp?dataset=EDF&samp_date=&global_id=T060375414&assigned_name=MW-9&store_num=		
GeoTracker Data:	https://geotracker.waterboards.ca.gov/profile_report.asp?cmd=MWEDFResults&global_id=T060375414&assigned_name=MW-9		

U110
SSE
1/2 - 1 Mile
Higher

CA WELLS **CAEDF0000051688**

Well ID:	T0603703032-B-19	Well Type:	MONITORING
Source:	EDF	Other Name:	B-19
GAMA PFAS Testing:	Not Reported		
Groundwater Quality Data:	https://gamagroundwater.waterboards.ca.gov/gama/gamamap/public/GamaDataDisplay.asp?dataset=EDF&samp_date=&global_id=T0603703032&assigned_name=B-19&store_num=		
GeoTracker Data:	https://geotracker.waterboards.ca.gov/profile_report.asp?cmd=MWEDFResults&global_id=T0603703032&assigned_name=B-19		

U111
SSE
1/2 - 1 Mile
Higher

CA WELLS **CAEDF0000036673**

Well ID:	T0603703032-B-17	Well Type:	MONITORING
Source:	EDF	Other Name:	B-17
GAMA PFAS Testing:	Not Reported		
Groundwater Quality Data:	https://gamagroundwater.waterboards.ca.gov/gama/gamamap/public/GamaDataDisplay.asp?dataset=EDF&samp_date=&global_id=T0603703032&assigned_name=B-17&store_num=		
GeoTracker Data:	https://geotracker.waterboards.ca.gov/profile_report.asp?cmd=MWEDFResults&global_id=T0603703032&assigned_name=B-17		

Map ID
Direction
Distance
Elevation | Database | EDR ID Number

U112
SSE
1/2 - 1 Mile
Higher

CA WELLS **CAEDF0000009686**

Well ID:	T0603763925-MW5	Well Type:	MONITORING
Source:	EDF	Other Name:	MW5
GAMA PFAS Testing:	Not Reported		
Groundwater Quality Data:	https://gamagroundwater.waterboards.ca.gov/gama/gamamap/public/GamaDataDisplay.asp?dataset=EDF&samp_date=&global_id=T0603763925&assigned_name=MW5&store_num=		
GeoTracker Data:	https://geotracker.waterboards.ca.gov/profile_report.asp?cmd=MWEDFResults&global_id=T0603763925&assigned_name=MW5		

U113
SSE
1/2 - 1 Mile
Higher

CA WELLS **CAEDF0000000513**

Well ID:	T0603763925-MW4	Well Type:	MONITORING
Source:	EDF	Other Name:	MW4
GAMA PFAS Testing:	Not Reported		
Groundwater Quality Data:	https://gamagroundwater.waterboards.ca.gov/gama/gamamap/public/GamaDataDisplay.asp?dataset=EDF&samp_date=&global_id=T0603763925&assigned_name=MW4&store_num=		
GeoTracker Data:	https://geotracker.waterboards.ca.gov/profile_report.asp?cmd=MWEDFResults&global_id=T0603763925&assigned_name=MW4		

V114
SSE
1/2 - 1 Mile
Higher

CA WELLS **CAEDF0000068351**

Well ID:	T0603703032-B-11	Well Type:	MONITORING
Source:	EDF	Other Name:	B-11
GAMA PFAS Testing:	Not Reported		
Groundwater Quality Data:	https://gamagroundwater.waterboards.ca.gov/gama/gamamap/public/GamaDataDisplay.asp?dataset=EDF&samp_date=&global_id=T0603703032&assigned_name=B-11&store_num=		
GeoTracker Data:	https://geotracker.waterboards.ca.gov/profile_report.asp?cmd=MWEDFResults&global_id=T0603703032&assigned_name=B-11		

V115
SSE
1/2 - 1 Mile
Higher

CA WELLS **CAEDF0000046818**

Well ID:	T0603763925-MW1	Well Type:	MONITORING
Source:	EDF	Other Name:	MW1
GAMA PFAS Testing:	Not Reported		
Groundwater Quality Data:	https://gamagroundwater.waterboards.ca.gov/gama/gamamap/public/GamaDataDisplay.asp?dataset=EDF&samp_date=&global_id=T0603763925&assigned_name=MW1&store_num=		
GeoTracker Data:	https://geotracker.waterboards.ca.gov/profile_report.asp?cmd=MWEDFResults&global_id=T0603763925&assigned_name=MW1		

Map ID
Direction
Distance
Elevation | Database | EDR ID Number

116
WSW
1/2 - 1 Mile
Lower

CA WELLS **CADWR0000009705**

Well ID:	02S11W01J001S	Well Type:	UNK
Source:	Department of Water Resources		
Other Name:	02S11W01J001S	GAMA PFAS Testing:	Not Reported
Groundwater Quality Data:	https://gamagroundwater.waterboards.ca.gov/gama/gamamap/public/GamaDataDisplay.asp?dataset=DWR&samp_date=&global_id=&assigned_name=02S11W01J001S&store_num=		
GeoTracker Data:	Not Reported		

W117
ENE
1/2 - 1 Mile
Higher

CA WELLS **CAEDF0000121509**

Well ID:	T0603703038-DPE-4	Well Type:	MONITORING
Source:	EDF	Other Name:	DPE-4
GAMA PFAS Testing:	Not Reported		
Groundwater Quality Data:	https://gamagroundwater.waterboards.ca.gov/gama/gamamap/public/GamaDataDisplay.asp?dataset=EDF&samp_date=&global_id=T0603703038&assigned_name=DPE-4&store_num=		
GeoTracker Data:	https://geotracker.waterboards.ca.gov/profile_report.asp?cmd=MWEDFResults&global_id=T0603703038&assigned_name=DPE-4		

W118
ENE
1/2 - 1 Mile
Higher

CA WELLS **CAEDF0000040922**

Well ID:	T0603703038-B-3	Well Type:	MONITORING
Source:	EDF	Other Name:	B-3
GAMA PFAS Testing:	Not Reported		
Groundwater Quality Data:	https://gamagroundwater.waterboards.ca.gov/gama/gamamap/public/GamaDataDisplay.asp?dataset=EDF&samp_date=&global_id=T0603703038&assigned_name=B-3&store_num=		
GeoTracker Data:	https://geotracker.waterboards.ca.gov/profile_report.asp?cmd=MWEDFResults&global_id=T0603703038&assigned_name=B-3		

W119
ENE
1/2 - 1 Mile
Higher

CA WELLS **CAEDF0000130279**

Well ID:	T0603703038-B-4	Well Type:	MONITORING
Source:	EDF	Other Name:	B-4
GAMA PFAS Testing:	Not Reported		
Groundwater Quality Data:	https://gamagroundwater.waterboards.ca.gov/gama/gamamap/public/GamaDataDisplay.asp?dataset=EDF&samp_date=&global_id=T0603703038&assigned_name=B-4&store_num=		
GeoTracker Data:	https://geotracker.waterboards.ca.gov/profile_report.asp?cmd=MWEDFResults&global_id=T0603703038&assigned_name=B-4		

Map ID
Direction
Distance
Elevation | Database | EDR ID Number

W120
ENE
1/2 - 1 Mile
Higher

CA WELLS **CAEDF0000123625**

Well ID:	T0603703038-B-8	Well Type:	MONITORING
Source:	EDF	Other Name:	B-8
GAMA PFAS Testing:	Not Reported		
Groundwater Quality Data:	https://gamagroundwater.waterboards.ca.gov/gama/gamamap/public/GamaDataDisplay.asp?dataset=EDF&samp_date=&global_id=T0603703038&assigned_name=B-8&store_num=		
GeoTracker Data:	https://geotracker.waterboards.ca.gov/profile_report.asp?cmd=MWEDFResults&global_id=T0603703038&assigned_name=B-8		

W121
ENE
1/2 - 1 Mile
Higher

CA WELLS **CAEDF0000009407**

Well ID:	T0603703038-DPE-6	Well Type:	MONITORING
Source:	EDF	Other Name:	DPE-6
GAMA PFAS Testing:	Not Reported		
Groundwater Quality Data:	https://gamagroundwater.waterboards.ca.gov/gama/gamamap/public/GamaDataDisplay.asp?dataset=EDF&samp_date=&global_id=T0603703038&assigned_name=DPE-6&store_num=		
GeoTracker Data:	https://geotracker.waterboards.ca.gov/profile_report.asp?cmd=MWEDFResults&global_id=T0603703038&assigned_name=DPE-6		

W122
ENE
1/2 - 1 Mile
Higher

CA WELLS **CAEDF0000112858**

Well ID:	T0603703038-B-5	Well Type:	MONITORING
Source:	EDF	Other Name:	B-5
GAMA PFAS Testing:	Not Reported		
Groundwater Quality Data:	https://gamagroundwater.waterboards.ca.gov/gama/gamamap/public/GamaDataDisplay.asp?dataset=EDF&samp_date=&global_id=T0603703038&assigned_name=B-5&store_num=		
GeoTracker Data:	https://geotracker.waterboards.ca.gov/profile_report.asp?cmd=MWEDFResults&global_id=T0603703038&assigned_name=B-5		

W123
ENE
1/2 - 1 Mile
Higher

CA WELLS **CAEDF0000050146**

Well ID:	T0603703038-B-7	Well Type:	MONITORING
Source:	EDF	Other Name:	B-7
GAMA PFAS Testing:	Not Reported		
Groundwater Quality Data:	https://gamagroundwater.waterboards.ca.gov/gama/gamamap/public/GamaDataDisplay.asp?dataset=EDF&samp_date=&global_id=T0603703038&assigned_name=B-7&store_num=		
GeoTracker Data:	https://geotracker.waterboards.ca.gov/profile_report.asp?cmd=MWEDFResults&global_id=T0603703038&assigned_name=B-7		

Map ID
Direction
Distance
Elevation | Database | EDR ID Number

V124
SSE
1/2 - 1 Mile
Higher

CA WELLS **CAEDF0000006784**

Well ID:	T0603703032-B-14	Well Type:	MONITORING
Source:	EDF	Other Name:	B-14
GAMA PFAS Testing:	Not Reported		
Groundwater Quality Data:	https://gamagroundwater.waterboards.ca.gov/gama/gamamap/public/GamaDataDisplay.asp?dataset=EDF&samp_date=&global_id=T0603703032&assigned_name=B-14&store_num=		
GeoTracker Data:	https://geotracker.waterboards.ca.gov/profile_report.asp?cmd=MWEDFResults&global_id=T0603703032&assigned_name=B-14		

W125
ENE
1/2 - 1 Mile
Higher

CA WELLS **CAEDF0000112917**

Well ID:	T0603703038-B-2	Well Type:	MONITORING
Source:	EDF	Other Name:	B-2
GAMA PFAS Testing:	Not Reported		
Groundwater Quality Data:	https://gamagroundwater.waterboards.ca.gov/gama/gamamap/public/GamaDataDisplay.asp?dataset=EDF&samp_date=&global_id=T0603703038&assigned_name=B-2&store_num=		
GeoTracker Data:	https://geotracker.waterboards.ca.gov/profile_report.asp?cmd=MWEDFResults&global_id=T0603703038&assigned_name=B-2		

V126
SSE
1/2 - 1 Mile
Higher

CA WELLS **CAEDF0000102187**

Well ID:	T0603763925-MW3	Well Type:	MONITORING
Source:	EDF	Other Name:	MW3
GAMA PFAS Testing:	Not Reported		
Groundwater Quality Data:	https://gamagroundwater.waterboards.ca.gov/gama/gamamap/public/GamaDataDisplay.asp?dataset=EDF&samp_date=&global_id=T0603763925&assigned_name=MW3&store_num=		
GeoTracker Data:	https://geotracker.waterboards.ca.gov/profile_report.asp?cmd=MWEDFResults&global_id=T0603763925&assigned_name=MW3		

W127
ENE
1/2 - 1 Mile
Higher

CA WELLS **CAEDF0000108873**

Well ID:	T0603703038-DPE-5	Well Type:	MONITORING
Source:	EDF	Other Name:	DPE-5
GAMA PFAS Testing:	Not Reported		
Groundwater Quality Data:	https://gamagroundwater.waterboards.ca.gov/gama/gamamap/public/GamaDataDisplay.asp?dataset=EDF&samp_date=&global_id=T0603703038&assigned_name=DPE-5&store_num=		
GeoTracker Data:	https://geotracker.waterboards.ca.gov/profile_report.asp?cmd=MWEDFResults&global_id=T0603703038&assigned_name=DPE-5		

Map ID
Direction
Distance
Elevation | Database | EDR ID Number

W128
ENE
1/2 - 1 Mile
Higher

CA WELLS **CAEDF0000077926**

Well ID:	T0603703038-B-6	Well Type:	MONITORING
Source:	EDF	Other Name:	B-6
GAMA PFAS Testing:	Not Reported		
Groundwater Quality Data:	https://gamagroundwater.waterboards.ca.gov/gama/gamamap/public/GamaDataDisplay.asp?dataset=EDF&samp_date=&global_id=T0603703038&assigned_name=B-6&store_num=		
GeoTracker Data:	https://geotracker.waterboards.ca.gov/profile_report.asp?cmd=MWEDFResults&global_id=T0603703038&assigned_name=B-6		

W129
ENE
1/2 - 1 Mile
Higher

CA WELLS **CAEDF0000034675**

Well ID:	T0603703038-DPE-1	Well Type:	MONITORING
Source:	EDF	Other Name:	DPE-1
GAMA PFAS Testing:	Not Reported		
Groundwater Quality Data:	https://gamagroundwater.waterboards.ca.gov/gama/gamamap/public/GamaDataDisplay.asp?dataset=EDF&samp_date=&global_id=T0603703038&assigned_name=DPE-1&store_num=		
GeoTracker Data:	https://geotracker.waterboards.ca.gov/profile_report.asp?cmd=MWEDFResults&global_id=T0603703038&assigned_name=DPE-1		

W130
ENE
1/2 - 1 Mile
Higher

CA WELLS **CAEDF0000119879**

Well ID:	T0603703038-DPE-2	Well Type:	MONITORING
Source:	EDF	Other Name:	DPE-2
GAMA PFAS Testing:	Not Reported		
Groundwater Quality Data:	https://gamagroundwater.waterboards.ca.gov/gama/gamamap/public/GamaDataDisplay.asp?dataset=EDF&samp_date=&global_id=T0603703038&assigned_name=DPE-2&store_num=		
GeoTracker Data:	https://geotracker.waterboards.ca.gov/profile_report.asp?cmd=MWEDFResults&global_id=T0603703038&assigned_name=DPE-2		

V131
SSE
1/2 - 1 Mile
Higher

CA WELLS **CAEDF0000048615**

Well ID:	T0603703032-B-15	Well Type:	MONITORING
Source:	EDF	Other Name:	B-15
GAMA PFAS Testing:	Not Reported		
Groundwater Quality Data:	https://gamagroundwater.waterboards.ca.gov/gama/gamamap/public/GamaDataDisplay.asp?dataset=EDF&samp_date=&global_id=T0603703032&assigned_name=B-15&store_num=		
GeoTracker Data:	https://geotracker.waterboards.ca.gov/profile_report.asp?cmd=MWEDFResults&global_id=T0603703032&assigned_name=B-15		

Map ID
Direction
Distance
Elevation | Database | EDR ID Number

W132
ENE
1/2 - 1 Mile
Higher

CA WELLS **CAEDF0000110353**

Well ID:	T0603703038-B-9	Well Type:	MONITORING
Source:	EDF	Other Name:	B-9
GAMA PFAS Testing:	Not Reported		
Groundwater Quality Data:	https://gamagroundwater.waterboards.ca.gov/gama/gamamap/public/GamaDataDisplay.asp?dataset=EDF&samp_date=&global_id=T0603703038&assigned_name=B-9&store_num=		
GeoTracker Data:	https://geotracker.waterboards.ca.gov/profile_report.asp?cmd=MWEDFResults&global_id=T0603703038&assigned_name=B-9		

W133
ENE
1/2 - 1 Mile
Higher

CA WELLS **CAEDF0000125467**

Well ID:	T0603703038-B-15	Well Type:	MONITORING
Source:	EDF	Other Name:	B-15
GAMA PFAS Testing:	Not Reported		
Groundwater Quality Data:	https://gamagroundwater.waterboards.ca.gov/gama/gamamap/public/GamaDataDisplay.asp?dataset=EDF&samp_date=&global_id=T0603703038&assigned_name=B-15&store_num=		
GeoTracker Data:	https://geotracker.waterboards.ca.gov/profile_report.asp?cmd=MWEDFResults&global_id=T0603703038&assigned_name=B-15		

V134
SSE
1/2 - 1 Mile
Higher

CA WELLS **CAEDF0000100267**

Well ID:	T0603703032-B-9	Well Type:	MONITORING
Source:	EDF	Other Name:	B-9
GAMA PFAS Testing:	Not Reported		
Groundwater Quality Data:	https://gamagroundwater.waterboards.ca.gov/gama/gamamap/public/GamaDataDisplay.asp?dataset=EDF&samp_date=&global_id=T0603703032&assigned_name=B-9&store_num=		
GeoTracker Data:	https://geotracker.waterboards.ca.gov/profile_report.asp?cmd=MWEDFResults&global_id=T0603703032&assigned_name=B-9		

W135
ENE
1/2 - 1 Mile
Higher

CA WELLS **CAEDF0000099780**

Well ID:	T0603703038-B-1	Well Type:	MONITORING
Source:	EDF	Other Name:	B-1
GAMA PFAS Testing:	Not Reported		
Groundwater Quality Data:	https://gamagroundwater.waterboards.ca.gov/gama/gamamap/public/GamaDataDisplay.asp?dataset=EDF&samp_date=&global_id=T0603703038&assigned_name=B-1&store_num=		
GeoTracker Data:	https://geotracker.waterboards.ca.gov/profile_report.asp?cmd=MWEDFResults&global_id=T0603703038&assigned_name=B-1		

Map ID
Direction
Distance
Elevation | Database | EDR ID Number

W136
ENE
1/2 - 1 Mile
Higher

CA WELLS **CAEDF0000035530**

Well ID:	T0603703038-B-17	Well Type:	MONITORING
Source:	EDF	Other Name:	B-17
GAMA PFAS Testing:	Not Reported		
Groundwater Quality Data:	https://gamagroundwater.waterboards.ca.gov/gama/gamamap/public/GamaDataDisplay.asp?dataset=EDF&samp_date=&global_id=T0603703038&assigned_name=B-17&store_num=		
GeoTracker Data:	https://geotracker.waterboards.ca.gov/profile_report.asp?cmd=MWEDFResults&global_id=T0603703038&assigned_name=B-17		

V137
SSE
1/2 - 1 Mile
Higher

CA WELLS **CAEDF0000112346**

Well ID:	T0603703032-B-8	Well Type:	MONITORING
Source:	EDF	Other Name:	B-8
GAMA PFAS Testing:	Not Reported		
Groundwater Quality Data:	https://gamagroundwater.waterboards.ca.gov/gama/gamamap/public/GamaDataDisplay.asp?dataset=EDF&samp_date=&global_id=T0603703032&assigned_name=B-8&store_num=		
GeoTracker Data:	https://geotracker.waterboards.ca.gov/profile_report.asp?cmd=MWEDFResults&global_id=T0603703032&assigned_name=B-8		

W138
ENE
1/2 - 1 Mile
Higher

CA WELLS **CAEDF0000135570**

Well ID:	T0603703038-B-14	Well Type:	MONITORING
Source:	EDF	Other Name:	B-14
GAMA PFAS Testing:	Not Reported		
Groundwater Quality Data:	https://gamagroundwater.waterboards.ca.gov/gama/gamamap/public/GamaDataDisplay.asp?dataset=EDF&samp_date=&global_id=T0603703038&assigned_name=B-14&store_num=		
GeoTracker Data:	https://geotracker.waterboards.ca.gov/profile_report.asp?cmd=MWEDFResults&global_id=T0603703038&assigned_name=B-14		

V139
SSE
1/2 - 1 Mile
Higher

CA WELLS **CAEDF0000004121**

Well ID:	T0603703032-B-16	Well Type:	MONITORING
Source:	EDF	Other Name:	B-16
GAMA PFAS Testing:	Not Reported		
Groundwater Quality Data:	https://gamagroundwater.waterboards.ca.gov/gama/gamamap/public/GamaDataDisplay.asp?dataset=EDF&samp_date=&global_id=T0603703032&assigned_name=B-16&store_num=		
GeoTracker Data:	https://geotracker.waterboards.ca.gov/profile_report.asp?cmd=MWEDFResults&global_id=T0603703032&assigned_name=B-16		

Map ID
Direction
Distance
Elevation | Database | EDR ID Number

W140
ENE
1/2 - 1 Mile
Higher

CA WELLS **CAEDF0000141154**

Well ID:	T0603703038-B-13	Well Type:	MONITORING
Source:	EDF	Other Name:	B-13
GAMA PFAS Testing:	Not Reported		
Groundwater Quality Data:	https://gamagroundwater.waterboards.ca.gov/gama/gamamap/public/GamaDataDisplay.asp?dataset=EDF&samp_date=&global_id=T0603703038&assigned_name=B-13&store_num=		
GeoTracker Data:	https://geotracker.waterboards.ca.gov/profile_report.asp?cmd=MWEDFResults&global_id=T0603703038&assigned_name=B-13		

V141
SSE
1/2 - 1 Mile
Higher

CA WELLS **CAEDF0000059395**

Well ID:	T0603703032-B-12	Well Type:	MONITORING
Source:	EDF	Other Name:	B-12
GAMA PFAS Testing:	Not Reported		
Groundwater Quality Data:	https://gamagroundwater.waterboards.ca.gov/gama/gamamap/public/GamaDataDisplay.asp?dataset=EDF&samp_date=&global_id=T0603703032&assigned_name=B-12&store_num=		
GeoTracker Data:	https://geotracker.waterboards.ca.gov/profile_report.asp?cmd=MWEDFResults&global_id=T0603703032&assigned_name=B-12		

W142
ENE
1/2 - 1 Mile
Higher

CA WELLS **CAEDF0000032528**

Well ID:	T0603703031-MW10	Well Type:	MONITORING
Source:	EDF	Other Name:	MW10
GAMA PFAS Testing:	Not Reported		
Groundwater Quality Data:	https://gamagroundwater.waterboards.ca.gov/gama/gamamap/public/GamaDataDisplay.asp?dataset=EDF&samp_date=&global_id=T0603703031&assigned_name=MW10&store_num=		
GeoTracker Data:	https://geotracker.waterboards.ca.gov/profile_report.asp?cmd=MWEDFResults&global_id=T0603703031&assigned_name=MW10		

W143
ENE
1/2 - 1 Mile
Higher

CA WELLS **CAEDF0000114723**

Well ID:	T0603703038-B-16	Well Type:	MONITORING
Source:	EDF	Other Name:	B-16
GAMA PFAS Testing:	Not Reported		
Groundwater Quality Data:	https://gamagroundwater.waterboards.ca.gov/gama/gamamap/public/GamaDataDisplay.asp?dataset=EDF&samp_date=&global_id=T0603703038&assigned_name=B-16&store_num=		
GeoTracker Data:	https://geotracker.waterboards.ca.gov/profile_report.asp?cmd=MWEDFResults&global_id=T0603703038&assigned_name=B-16		

Map ID
Direction
Distance
Elevation | Database | EDR ID Number

V144
SSE
1/2 - 1 Mile
Higher

CA WELLS **CAEDF0000104453**

Well ID:	T0603703032-B-20	Well Type:	MONITORING
Source:	EDF	Other Name:	B-20
GAMA PFAS Testing:	Not Reported		
Groundwater Quality Data:	https://gamagroundwater.waterboards.ca.gov/gama/gamamap/public/GamaDataDisplay.asp?dataset=EDF&samp_date=&global_id=T0603703032&assigned_name=B-20&store_num=		
GeoTracker Data:	https://geotracker.waterboards.ca.gov/profile_report.asp?cmd=MWEDFResults&global_id=T0603703032&assigned_name=B-20		

145
North
1/2 - 1 Mile
Higher

FED USGS **USGS40000140064**

Organization ID:	USGS-CA		
Organization Name:	USGS California Water Science Center		
Monitor Location:	001S010W31A003S	Type:	Well
Description:	Not Reported	HUC:	18070106
Drainage Area:	Not Reported	Drainage Area Units:	Not Reported
Contrib Drainage Area:	Not Reported	Contrib Drainage Area Unts:	Not Reported
Aquifer:	California Coastal Basin aquifers		
Formation Type:	Not Reported	Aquifer Type:	Not Reported
Construction Date:	Not Reported	Well Depth:	Not Reported
Well Depth Units:	Not Reported	Well Hole Depth:	Not Reported
Well Hole Depth Units:	Not Reported		

W146
ENE
1/2 - 1 Mile
Higher

CA WELLS **CAEDF0000008907**

Well ID:	T0603703031-MW02	Well Type:	MONITORING
Source:	EDF	Other Name:	MW02
GAMA PFAS Testing:	Not Reported		
Groundwater Quality Data:	https://gamagroundwater.waterboards.ca.gov/gama/gamamap/public/GamaDataDisplay.asp?dataset=EDF&samp_date=&global_id=T0603703031&assigned_name=MW02&store_num=		
GeoTracker Data:	https://geotracker.waterboards.ca.gov/profile_report.asp?cmd=MWEDFResults&global_id=T0603703031&assigned_name=MW02		

W147
ENE
1/2 - 1 Mile
Higher

CA WELLS **CAEDF0000011759**

Well ID:	T0603703031-MW04	Well Type:	MONITORING
Source:	EDF	Other Name:	MW04
GAMA PFAS Testing:	Not Reported		
Groundwater Quality Data:	https://gamagroundwater.waterboards.ca.gov/gama/gamamap/public/GamaDataDisplay.asp?dataset=EDF&samp_date=&global_id=T0603703031&assigned_name=MW04&store_num=		
GeoTracker Data:	https://geotracker.waterboards.ca.gov/profile_report.asp?cmd=MWEDFResults&global_id=T0603703031&assigned_name=MW04		

Map ID
Direction
Distance
Elevation | Database | EDR ID Number

W148
ENE
1/2 - 1 Mile
Higher

CA WELLS **CAEDF0000122518**

Well ID:	T0603703031-MW01	Well Type:	MONITORING
Source:	EDF	Other Name:	MW01
GAMA PFAS Testing:	Not Reported		
Groundwater Quality Data:	https://gamagroundwater.waterboards.ca.gov/gama/gamamap/public/GamaDataDisplay.asp?dataset=EDF&samp_date=&global_id=T0603703031&assigned_name=MW01&store_num=		
GeoTracker Data:	https://geotracker.waterboards.ca.gov/profile_report.asp?cmd=MWEDFResults&global_id=T0603703031&assigned_name=MW01		

W149
ENE
1/2 - 1 Mile
Higher

CA WELLS **CAEDF0000036078**

Well ID:	T0603703031-MW11A	Well Type:	MONITORING
Source:	EDF	Other Name:	MW11A
GAMA PFAS Testing:	Not Reported		
Groundwater Quality Data:	https://gamagroundwater.waterboards.ca.gov/gama/gamamap/public/GamaDataDisplay.asp?dataset=EDF&samp_date=&global_id=T0603703031&assigned_name=MW11A&store_num=		
GeoTracker Data:	https://geotracker.waterboards.ca.gov/profile_report.asp?cmd=MWEDFResults&global_id=T0603703031&assigned_name=MW11A		

W150
ENE
1/2 - 1 Mile
Higher

CA WELLS **CAEDF0000106437**

Well ID:	T0603703031-MW09	Well Type:	MONITORING
Source:	EDF	Other Name:	MW09
GAMA PFAS Testing:	Not Reported		
Groundwater Quality Data:	https://gamagroundwater.waterboards.ca.gov/gama/gamamap/public/GamaDataDisplay.asp?dataset=EDF&samp_date=&global_id=T0603703031&assigned_name=MW09&store_num=		
GeoTracker Data:	https://geotracker.waterboards.ca.gov/profile_report.asp?cmd=MWEDFResults&global_id=T0603703031&assigned_name=MW09		

W151
ENE
1/2 - 1 Mile
Higher

CA WELLS **CAEDF0000128384**

Well ID:	T0603703031-MW03	Well Type:	MONITORING
Source:	EDF	Other Name:	MW03
GAMA PFAS Testing:	Not Reported		
Groundwater Quality Data:	https://gamagroundwater.waterboards.ca.gov/gama/gamamap/public/GamaDataDisplay.asp?dataset=EDF&samp_date=&global_id=T0603703031&assigned_name=MW03&store_num=		
GeoTracker Data:	https://geotracker.waterboards.ca.gov/profile_report.asp?cmd=MWEDFResults&global_id=T0603703031&assigned_name=MW03		

Map ID
Direction
Distance
Elevation | Database | EDR ID Number

W152
ENE
1/2 - 1 Mile
Higher

CA WELLS **CAEDF0000023643**

Well ID:	T0603703031-VM01	Well Type:	MONITORING
Source:	EDF	Other Name:	VM01
GAMA PFAS Testing:	Not Reported		
Groundwater Quality Data:	https://gamagroundwater.waterboards.ca.gov/gama/gamamap/public/GamaDataDisplay.asp?dataset=EDF&samp_date=&global_id=T0603703031&assigned_name=VM01&store_num=		
GeoTracker Data:	https://geotracker.waterboards.ca.gov/profile_report.asp?cmd=MWEDFResults&global_id=T0603703031&assigned_name=VM01		

W153
ENE
1/2 - 1 Mile
Higher

CA WELLS **CAEDF0000122560**

Well ID:	T0603703031-MW07	Well Type:	MONITORING
Source:	EDF	Other Name:	MW07
GAMA PFAS Testing:	Not Reported		
Groundwater Quality Data:	https://gamagroundwater.waterboards.ca.gov/gama/gamamap/public/GamaDataDisplay.asp?dataset=EDF&samp_date=&global_id=T0603703031&assigned_name=MW07&store_num=		
GeoTracker Data:	https://geotracker.waterboards.ca.gov/profile_report.asp?cmd=MWEDFResults&global_id=T0603703031&assigned_name=MW07		

W154
ENE
1/2 - 1 Mile
Higher

CA WELLS **CAEDF0000105656**

Well ID:	T0603703031-VM02	Well Type:	MONITORING
Source:	EDF	Other Name:	VM02
GAMA PFAS Testing:	Not Reported		
Groundwater Quality Data:	https://gamagroundwater.waterboards.ca.gov/gama/gamamap/public/GamaDataDisplay.asp?dataset=EDF&samp_date=&global_id=T0603703031&assigned_name=VM02&store_num=		
GeoTracker Data:	https://geotracker.waterboards.ca.gov/profile_report.asp?cmd=MWEDFResults&global_id=T0603703031&assigned_name=VM02		

W155
ENE
1/2 - 1 Mile
Higher

CA WELLS **CAEDF0000064056**

Well ID:	T0603703031-MW05	Well Type:	MONITORING
Source:	EDF	Other Name:	MW05
GAMA PFAS Testing:	Not Reported		
Groundwater Quality Data:	https://gamagroundwater.waterboards.ca.gov/gama/gamamap/public/GamaDataDisplay.asp?dataset=EDF&samp_date=&global_id=T0603703031&assigned_name=MW05&store_num=		
GeoTracker Data:	https://geotracker.waterboards.ca.gov/profile_report.asp?cmd=MWEDFResults&global_id=T0603703031&assigned_name=MW05		

GEOCHECK® - PHYSICAL SETTING SOURCE MAP FINDINGS

Map ID
Direction
Distance
Elevation | Database | EDR ID Number

W156
ENE
1/2 - 1 Mile
Higher

CA WELLS **CAEDF0000052074**

Well ID:	T0603703031-MW13	Well Type:	MONITORING
Source:	EDF	Other Name:	MW13
GAMA PFAS Testing:	Not Reported		
Groundwater Quality Data:	https://gamagroundwater.waterboards.ca.gov/gama/gamamap/public/GamaDataDisplay.asp?dataset=EDF&samp_date=&global_id=T0603703031&assigned_name=MW13&store_num=		
GeoTracker Data:	https://geotracker.waterboards.ca.gov/profile_report.asp?cmd=MWEDFResults&global_id=T0603703031&assigned_name=MW13		

W157
ENE
1/2 - 1 Mile
Higher

CA WELLS **CAEDF0000098006**

Well ID:	T0603703031-MW06	Well Type:	MONITORING
Source:	EDF	Other Name:	MW06
GAMA PFAS Testing:	Not Reported		
Groundwater Quality Data:	https://gamagroundwater.waterboards.ca.gov/gama/gamamap/public/GamaDataDisplay.asp?dataset=EDF&samp_date=&global_id=T0603703031&assigned_name=MW06&store_num=		
GeoTracker Data:	https://geotracker.waterboards.ca.gov/profile_report.asp?cmd=MWEDFResults&global_id=T0603703031&assigned_name=MW06		

GEOCHECK® - PHYSICAL SETTING SOURCE MAP FINDINGS

Map ID
Direction
Distance

Database EDR ID Number

1
NNE **OIL_GAS** **CAOG14000005749**
1/8 - 1/4 Mile

API #:	0403706092	Well #:	1
Well Status:	Plugged	Well Type:	Dry Hole
Lease Name:	Mcginnis	Field Name:	Any Field
Area Name:	Any Area	GIS Source:	hud
Confidential Well:	N	Directionally Drilled:	N
Spud Date:	Not Reported		

2
SE **OIL_GAS** **CAOG14000005757**
1/4 - 1/2 Mile

API #:	0403706114	Well #:	1
Well Status:	Plugged	Well Type:	Dry Hole
Lease Name:	Puente One	Field Name:	Any Field
Area Name:	Any Area	GIS Source:	hud
Confidential Well:	N	Directionally Drilled:	N
Spud Date:	Not Reported		

3
NW **OIL_GAS** **CAOG14000005733**
1/4 - 1/2 Mile

API #:	0403706245	Well #:	1 OR 2
Well Status:	Idle	Well Type:	Oil & Gas
Lease Name:	Lease by Whittier Ext Mutual Water Co.		
Field Name:	Any Field	Area Name:	Any Area
GIS Source:	Unknown	Confidential Well:	N
Directionally Drilled:	N	Spud Date:	Not Reported

4
ESE **OIL_GAS** **CAOG14000005758**
1/2 - 1 Mile

API #:	0403706115	Well #:	1
Well Status:	Plugged	Well Type:	Dry Hole
Lease Name:	Puente Nine	Field Name:	Any Field
Area Name:	Any Area	GIS Source:	hud
Confidential Well:	N	Directionally Drilled:	N
Spud Date:	Not Reported		

GEOCHECK® - PHYSICAL SETTING SOURCE MAP FINDINGS

Map ID
Direction
Distance

Database EDR ID Number

5
WSW
1/2 - 1 Mile

OIL_GAS **CAOG14000005266**

API #:	0403705489	Well #:	1
Well Status:	Plugged	Well Type:	Dry Hole
Lease Name:	Handorf	Field Name:	Any Field
Area Name:	Any Area	GIS Source:	hud
Confidential Well:	N	Directionally Drilled:	N
Spud Date:	Not Reported		

6
NW
1/2 - 1 Mile

OIL_GAS **CAOG14000005734**

API #:	0403706246	Well #:	3
Well Status:	Idle	Well Type:	Oil & Gas
Lease Name:	Lease by Whittier Ext Mutual Water Co.		
Field Name:	Any Field	Area Name:	Any Area
GIS Source:	Unknown	Confidential Well:	N
Directionally Drilled:	N	Spud Date:	Not Reported

GEOCHECK® - PHYSICAL SETTING SOURCE MAP FINDINGS
RADON

AREA RADON INFORMATION

State Database: CA Radon

Radon Test Results

Zipcode	Num Tests	> 4 pCi/L
91744	10	1

Federal EPA Radon Zone for LOS ANGELES County: 2

Note: Zone 1 indoor average level > 4 pCi/L.
: Zone 2 indoor average level >= 2 pCi/L and <= 4 pCi/L.
: Zone 3 indoor average level < 2 pCi/L.

Federal Area Radon Information for LOS ANGELES COUNTY, CA

Number of sites tested: 63

Area	Average Activity	% <4 pCi/L	% 4-20 pCi/L	% >20 pCi/L
Living Area - 1st Floor	0.711 pCi/L	98%	2%	0%
Living Area - 2nd Floor	Not Reported	Not Reported	Not Reported	Not Reported
Basement	0.933 pCi/L	100%	0%	0%

PHYSICAL SETTING SOURCE RECORDS SEARCHED

TOPOGRAPHIC INFORMATION

USGS 7.5' Digital Elevation Model (DEM)
Source: United States Geologic Survey
EDR acquired the USGS 7.5' Digital Elevation Model in 2002 and updated it in 2006. The 7.5 minute DEM corresponds to the USGS 1:24,000- and 1:25,000-scale topographic quadrangle maps. The DEM provides elevation data with consistent elevation units and projection.

Current USGS 7.5 Minute Topographic Map
Source: U.S. Geological Survey

HYDROLOGIC INFORMATION

Flood Zone Data: This data was obtained from the Federal Emergency Management Agency (FEMA). It depicts 100-year and 500-year flood zones as defined by FEMA. It includes the National Flood Hazard Layer (NFHL) which incorporates Flood Insurance Rate Map (FIRM) data and Q3 data from FEMA in areas not covered by NFHL.
Source: FEMA
Telephone: 877-336-2627
Date of Government Version: 2003, 2015

NWI: National Wetlands Inventory. This data, available in select counties across the country, was obtained by EDR in 2002, 2005 and 2010 from the U.S. Fish and Wildlife Service.

State Wetlands Data: Wetland Inventory
Source: Department of Fish and Wildlife
Telephone: 916-445-0411

HYDROGEOLOGIC INFORMATION

AQUIFLOW^{R} Information System
Source: EDR proprietary database of groundwater flow information
EDR has developed the AQUIFLOW Information System (AIS) to provide data on the general direction of groundwater flow at specific points. EDR has reviewed reports submitted to regulatory authorities at select sites and has extracted the date of the report, hydrogeologically determined groundwater flow direction and depth to water table information.

GEOLOGIC INFORMATION

Geologic Age and Rock Stratigraphic Unit
Source: P.G. Schruben, R.E. Arndt and W.J. Bawiec, Geology of the Conterminous U.S. at 1:2,500,000 Scale - A digital representation of the 1974 P.B. King and H.M. Beikman Map, USGS Digital Data Series DDS - 11 (1994).

STATSGO: State Soil Geographic Database
Source: Department of Agriculture, Natural Resources Conservation Service (NRCS)
The U.S. Department of Agriculture's (USDA) Natural Resources Conservation Service (NRCS) leads the national Conservation Soil Survey (NCSS) and is responsible for collecting, storing, maintaining and distributing soil survey information for privately owned lands in the United States. A soil map in a soil survey is a representation of soil patterns in a landscape. Soil maps for STATSGO are compiled by generalizing more detailed (SSURGO) soil survey maps.

SSURGO: Soil Survey Geographic Database
Source: Department of Agriculture, Natural Resources Conservation Service (NRCS)
Telephone: 800-672-5559
SSURGO is the most detailed level of mapping done by the Natural Resources Conservation Service, mapping scales generally range from 1:12,000 to 1:63,360. Field mapping methods using national standards are used to construct the soil maps in the Soil Survey Geographic (SSURGO) database. SSURGO digitizing duplicates the original soil survey maps. This level of mapping is designed for use by landowners, townships and county natural resource planning and management.

PHYSICAL SETTING SOURCE RECORDS SEARCHED

LOCAL / REGIONAL WATER AGENCY RECORDS

FEDERAL WATER WELLS

PWS: Public Water Systems
Source: EPA/Office of Drinking Water
Telephone: 202-564-3750
Public Water System data from the Federal Reporting Data System. A PWS is any water system which provides water to at least 25 people for at least 60 days annually. PWSs provide water from wells, rivers and other sources.

PWS ENF: Public Water Systems Violation and Enforcement Data
Source: EPA/Office of Drinking Water
Telephone: 202-564-3750
Violation and Enforcement data for Public Water Systems from the Safe Drinking Water Information System (SDWIS) after August 1995. Prior to August 1995, the data came from the Federal Reporting Data System (FRDS).

USGS Water Wells: USGS National Water Inventory System (NWIS)
This database contains descriptive information on sites where the USGS collects or has collected data on surface water and/or groundwater. The groundwater data includes information on wells, springs, and other sources of groundwater.

OTHER STATE DATABASE INFORMATION

Groundwater Ambient Monitoring & Assessment Program
State Water Resources Control Board
Telephone: 916-341-5577
The GAMA Program is Californias comprehensive groundwater quality monitoring program. GAMA collects data by testing the untreated, raw water in different types of wells for naturally-occurring and man-made chemicals. The GAMA data includes Domestic, Monitoring and Municipal well types from the following sources, Department of Water Resources, Department of Heath Services, EDF, Agricultural Lands, Lawrence Livermore National Laboratory, Department of Pesticide Regulation, United States Geological Survey, Groundwater Ambient Monitoring and Assessment Program and Local Groundwater Projects.

Water Well Database
Source: Department of Water Resources
Telephone: 916-651-9648

California Drinking Water Quality Database
Source: Department of Public Health
Telephone: 916-324-2319
The database includes all drinking water compliance and special studies monitoring for the state of California since 1984. It consists of over 3,200,000 individual analyses along with well and water system information.

California Oil and Gas Well Locations
Source: Dept of Conservation, Geologic Energy Management Division
Telephone: 916-323-1779
Oil and Gas well locations in the state.

California Earthquake Fault Lines
Source: California Division of Mines and Geology
The fault lines displayed on EDR's Topographic map are digitized quaternary fault lines prepared in 1975 by the United State Geological Survey. Additional information (also from 1975) regarding activity at specific fault lines comes from California's Preliminary Fault Activity Map prepared by the California Division of Mines and Geology.

RADON

State Database: CA Radon
Source: Department of Public Health
Telephone: 916-210-8558
Radon Database for California

PHYSICAL SETTING SOURCE RECORDS SEARCHED

Area Radon Information
Source: USGS
Telephone: 703-356-4020
The National Radon Database has been developed by the U.S. Environmental Protection Agency (USEPA) and is a compilation of the EPA/State Residential Radon Survey and the National Residential Radon Survey. The study covers the years 1986 - 1992. Where necessary data has been supplemented by information collected at private sources such as universities and research institutions.

EPA Radon Zones
Source: EPA
Telephone: 703-356-4020
Sections 307 & 309 of IRAA directed EPA to list and identify areas of U.S. with the potential for elevated indoor radon levels.

OTHER

Airport Landing Facilities: Private and public use landing facilities
Source: Federal Aviation Administration, 800-457-6656

Epicenters: World earthquake epicenters, Richter 5 or greater
Source: Department of Commerce, National Oceanic and Atmospheric Administration

California Earthquake Fault Lines: The fault lines displayed on EDR's Topographic map are digitized quaternary fault lines, prepared in 1975 by the United State Geological Survey. Additional information (also from 1975) regarding activity at specific fault lines comes from California's Preliminary Fault Activity Map prepared by the California Division of Mines and Geology.

STREET AND ADDRESS INFORMATION

© 2015 TomTom North America, Inc. All rights reserved. This material is proprietary and the subject of copyright protection and other intellectual property rights owned by or licensed to Tele Atlas North America, Inc. The use of this material is subject to the terms of a license agreement. You will be held liable for any unauthorized copying or disclosure of this material.

AB&I FOUNDRY SERVICE CENTER
15006 NELSON AVE
CITY OF INDUSTRY, CA 91744

Inquiry Number:
August 23, 2021

EDR Site Report™

6 Armstrong Road, 4th floor
Shelton, CT 06484
Toll Free: 800.352.0050
www.edrnet.com

TABLE OF CONTENTS

The EDR-Site Report™ is a comprehensive presentation of government filings on a facility identified in a search of federal, state and local environmental databases.

Section 1: Facility Detail Reports . . . . . Page 3

All available detailed information from databases where sites are identified.

Section 2: Databases and Update Information. . . . . Page 31

Name, source, update dates, contact phone number and description of each of the databases for this report.

Thank you for your business.
Please contact EDR at 1-800-352-0050
with any questions or comments.

Disclaimer - Copyright and Trademark Notice

This report contains information obtained from a variety of public and other sources reasonably available to Environmental Data Resources , Inc. It cannot be concluded from this Report that coverage information for the target and surrounding properties does not exist from other sources. **NO WARRANTY EXPRESSED OR IMPLIED, IS MADE WHATSOEVER IN CONNECTION WITH THIS REPORT. ENVIRONMENTAL DATA RESOURCES, INC. SPECIFICALLY DISCLAIMS THE MAKING OF ANYSUCH WARRANTIES, INCLUDING WITHOUT LIMITATION, MERCHANTABILITY OR FITNESS FOR A PARTICULAR USE OR PURPOSE. ALL RISK IS ASSUMED BY THE USER. IN NO EVENT SHALL ENVIRONMENTAL DATA RESOURCES, INC. BE LIABLE TO ANYONE, WHETHER ARISING OUT OF ERRORS OR OMISSIONS, NEGLIGENCE, ACCIDENT OR ANY OTHER CAUSE, FOR ANY LOSS OR DAMAGE, INCLUDING, WITHOUT LIMITATION, SPECIAL, INCIDENTAL, CONSEQUENTIAL, OR EXEMPLARY DAMAGES.ANY LIABILITY ON THE PART OF ENVIRONMENTAL DATA RESOURCES, INC. IS STRICTLY LIMITED TO A REFUND OF THE AMOUNT PAID FOR THIS REPORT.**Purchaser accepts this report "AS IS". Any analyses, estimates, ratings, or risk codes provided in this report are provided for illustrative purposes only, and are not intended to provide, nor should they be interpreted as providing any facts regarding, or prediction or forecast of, any environmental risk for any property. Only a Phase I Environmental Site Assesment performed by an environmental professional can produce information regarding the environmental risk for any property. Additionally, the information provided in this Report is not to be construed as legal advice.

Copyright 2020 by Environmental Data Resources, Inc. All rights reserved. Reproduction in any media or format, in whole or in part, of any report or map of Environmental Data Resources, Inc., or its affiliates, is prohibited without prior written permission.

EDR and its logos (including Sanborn and Sanborn Map) are trademarks of Environmental Data Resources, Inc. or its affiliates. All other trademarks used herein are the property of their respective owners.

SECTION 1: FACILITY DETAIL REPORTS

AB&I FOUNDRY SERVICE CENTER
15006 NELSON AVE
CITY OF INDUSTRY, CA 91744
EDR ID #S113104016

Databases:
CERS: CERS
HWTS: Hazardous Waste Tracking System
HAZNET: Facility and Manifest Data

CERS:

Name:	AB&I FOUNDRY SERVICE CENTER
Address:	15006 NELSON AVE
City,State,Zip:	CITY OF INDUSTRY, CA 91744
Site ID:	2544
CERS ID:	10413658
CERS Description:	Chemical Storage Facilities

Violations:

Site ID:	2544
Site Name:	AB&I FOUNDRY SERVICE CENTER
Violation Date:	08-28-2014
Citation:	HSC 6.95 25508(d) - California Health and Safety Code, Chapter 6.95, Section(s) 25508(d)
Violation Description:	Failure to complete and/or electronically submit a business plan when storing/handling a hazardous material at or above reportable quantities.
Violation Notes:	Returned to compliance on 09/11/2014. OBSERVATION: Owner/Operator failed to complete and/or submit a Hazardous Materials Business Plan when storing hazardous materials at or above the thresholds quantities of 55 gallons/500 lbs/200 cubic feet. Facility failed to submit propane in cubic feet in the hazardous materials inventory and failed to properly submit training program in CERS (California Environmental Reporting System). CORRECTIVE ACTION: Complete and/or submit a Hazardous Materials Business Plan when storing hazardous materials at or above the thresholds quantities of 55 gallons/500 lbs/200 cubic feet. Submit propane in cubic feet and indicate that the training plans are "provided elsewhere in CERS" (check emergency response/contingency plan) within 30 days.
Violation Division:	Los Angeles County Fire Department
Violation Program:	HMRRP
Violation Source:	CERS

Evaluation:

Eval General Type:	Compliance Evaluation Inspection
Eval Date:	02-20-2018
Violations Found:	No
Eval Type:	Routine done by local agency
Eval Notes:	MANUEL ASCENCIO, SHIPPING MANAGER
Eval Division:	Los Angeles County Fire Department
Eval Program:	HMRRP
Eval Source:	CERS

Eval General Type:	Compliance Evaluation Inspection
Eval Date:	08-28-2014
Violations Found:	Yes
Eval Type:	Routine done by local agency
Eval Notes:	Janine Longoria, customer service
Eval Division:	Los Angeles County Fire Department
Eval Program:	HMRRP
Eval Source:	CERS

Coordinates:

Site ID:	2544
Facility Name:	AB&I FOUNDRY SERVICE CENTER
Env Int Type Code:	HMBP
Program ID:	10413658
Coord Name:	Not reported
Ref Point Type Desc:	Center of a facility or station.
Latitude:	34.031990
Longitude:	-117.965440

Affiliation:

Affiliation Type Desc:	Legal Owner
Entity Name:	McWane Inc.
Entity Title:	Not reported
Affiliation Address:	2900 Highway 280, Suite 300
Affiliation City:	Birmingham
Affiliation State:	AL
Affiliation Country:	United States
Affiliation Zip:	35223
Affiliation Phone:	(205) 414-3100

Affiliation Type Desc: Identification Signer
Entity Name: Michael Lowe
Entity Title: GM
Affiliation Address: Not reported
Affiliation City: Not reported
Affiliation State: Not reported
Affiliation Country: Not reported
Affiliation Zip: Not reported
Affiliation Phone: Not reported

Affiliation Type Desc: Operator
Entity Name: AB&I Foundry Service Center
Entity Title: Not reported
Affiliation Address: Not reported
Affiliation City: Not reported
Affiliation State: Not reported
Affiliation Country: Not reported
Affiliation Zip: Not reported
Affiliation Phone: (800) 356-4766

Affiliation Type Desc: Document Preparer
Entity Name: Monica Perez
Entity Title: Not reported
Affiliation Address: Not reported
Affiliation City: Not reported
Affiliation State: Not reported
Affiliation Country: Not reported
Affiliation Zip: Not reported
Affiliation Phone: Not reported

Affiliation Type Desc: Facility Mailing Address
Entity Name: Mailing Address
Entity Title: Not reported
Affiliation Address: 15006 W. Nelson Ave.
Affiliation City: City of Industry
Affiliation State: CA
Affiliation Country: Not reported
Affiliation Zip: 91744
Affiliation Phone: Not reported

Affiliation Type Desc: Parent Corporation
Entity Name: ABI Foundry
Entity Title: Not reported
Affiliation Address: Not reported
Affiliation City: Not reported
Affiliation State: Not reported
Affiliation Country: Not reported
Affiliation Zip: Not reported
Affiliation Phone: Not reported

Affiliation Type Desc: CUPA District
Entity Name: Los Angeles County Fire
Entity Title: Not reported
Affiliation Address: 5825 Rickenbacker Road
Affiliation City: Commerce
Affiliation State: CA
Affiliation Country: Not reported
Affiliation Zip: 90040-3027
Affiliation Phone: (323) 890-4000

Affiliation Type Desc: Environmental Contact
Entity Name: Melisa Cohen
Entity Title: Not reported
Affiliation Address: 7825 San Leandro St.
Affiliation City: Oakland
Affiliation State: CA
Affiliation Country: Not reported
Affiliation Zip: 94632
Affiliation Phone: Not reported

HWTS:
Name: SCULLY TRANSPORTATION
Address: 15006 NELSON AVE
Address 2: Not reported
City,State,Zip: CITY OF INDUSTRY, CA 917440000
EPA ID: CAL000204767
Inactive Date: 06/30/2002
Create Date: 06/06/2000
Last Act Date: 04/13/2009
Mailing Name: Not reported
Mailing Address: 15006 NELSON AVE

Mailing Address 2: Not reported
Mailing City,State,Zip: CITY OF INDUSTRY, CA 917440000
Owner Name: STEVE SCULLY
Owner Address: 10641 ALMOND AVE
Owner Address 2: Not reported
Owner City,State,Zip: FONTANA, CA 923370000
Contact Name: JERRY PEREZ - SERVICE MANAGER
Contact Address: INACTIVE PER VQ01 - BMI
Contact Address 2: Not reported
City,State,Zip: CITY OF INDUSTRY, CA 917440000

HAZNET:
Name: SCULLY TRANSPORTATION
Address: 15006 NELSON AVE
Address 2: Not reported
City,State,Zip: CITY OF INDUSTRY, CA 917440000
Contact: JERRY PEREZ - SERVICE MANAGER
Telephone: 6269681663
Mailing Name: Not reported
Mailing Address: 15006 NELSON AVE

Year: 2007
Gepaid: CAL000204767
TSD EPA ID: CAL000113451
CA Waste Code: 343 - Unspecified organic liquid mixture
Disposal Method: 01 -
Tons: 0.663

Year: 2006
Gepaid: CAL000204767
TSD EPA ID: CAL000113451
CA Waste Code: 343 - Unspecified organic liquid mixture
Disposal Method: 01 -
Tons: 0.187

Year: 2006
Gepaid: CAL000204767
TSD EPA ID: CAL000113451
CA Waste Code: 343 - Unspecified organic liquid mixture
Disposal Method: R01 - Recycler
Tons: 0.833

Year: 2006
Gepaid: CAL000204767
TSD EPA ID: CAL000113451
CA Waste Code: 343 - Unspecified organic liquid mixture
Disposal Method: -
Tons: 0.272

Year: 2005
Gepaid: CAL000204767
TSD EPA ID: CAL000113451
CA Waste Code: 343 - Unspecified organic liquid mixture
Disposal Method: R01 - Recycler
Tons: 1.156

Year: 2004
Gepaid: CAL000204767
TSD EPA ID: CAL000113451
CA Waste Code: 343 - Unspecified organic liquid mixture
Disposal Method: R01 - Recycler
Tons: 1.819

Year: 2003
Gepaid: CAL000204767
TSD EPA ID: CAL000113451
CA Waste Code: 343 - Unspecified organic liquid mixture
Disposal Method: R01 - Recycler
Tons: 1.836

Year: 2003
Gepaid: CAL000204767
TSD EPA ID: AZD009015389
CA Waste Code: 352 - Other organic solids
Disposal Method: D80 - Disposal, Land Fill
Tons: 0.15

Year: 2002
Gepaid: CAL000204767
TSD EPA ID: CAL000113451
CA Waste Code: 343 - Unspecified organic liquid mixture
Disposal Method: R01 - Recycler
Tons: 1.683

Year: 2002
Gepaid: CAL000204767
TSD EPA ID: AZD009015389
CA Waste Code: 352 - Other organic solids
Disposal Method: R01 - Recycler
Tons: 0.23

Year: 2001
Gepaid: CAL000204767
TSD EPA ID: AZD009015389
CA Waste Code: 352 - Other organic solids
Disposal Method: R01 - Recycler
Tons: 0.06

Year: 2001
Gepaid: CAL000204767
TSD EPA ID: CAL000113451
CA Waste Code: 343 - Unspecified organic liquid mixture
Disposal Method: R01 - Recycler
Tons: 1.462

Year: 2000
Gepaid: CAL000204767
TSD EPA ID: AZD009015389
CA Waste Code: 352 - Other organic solids
Disposal Method: R01 - Recycler
Tons: 0.03

Year: 2000
Gepaid: CAL000204767
TSD EPA ID: CAL000113451
CA Waste Code: 343 - Unspecified organic liquid mixture
Disposal Method: R01 - Recycler
Tons: 0.884

Additional Info:
Year: 2007
Gen EPA ID: CAL000204767

Shipment Date: 20070709
Creation Date: 1/8/2008 18:31:19
Receipt Date: 20070709
Manifest ID: 001986166JJK
Trans EPA ID: CAD009452657
Trans Name: ROMIC ENVIRONMENTAL SERVICES
Trans 2 EPA ID: Not reported
Trans 2 Name: Not reported
TSDF EPA ID: CAL000113451
Trans Name: ROMIC ENVIRONMENTAL SERVICES
TSDF Alt EPA ID: Not reported
TSDF Alt Name: Not reported
Waste Code Description: 343 - Unspecified organic liquid mixture
RCRA Code: Not reported
Meth Code: 01 - Not reported
Quantity Tons: 0.17
Waste Quantity: 50
Quantity Unit: G
Additional Code 1: Not reported
Additional Code 2: Not reported
Additional Code 3: Not reported
Additional Code 4: Not reported
Additional Code 5: Not reported

Shipment Date: 20070523
Creation Date: 12/20/2007 18:30:27
Receipt Date: 20070523
Manifest ID: 001986044JJK
Trans EPA ID: CAD009452657
Trans Name: ROMIC ENVIRONMENTAL SERVICES
Trans 2 EPA ID: Not reported
Trans 2 Name: Not reported
TSDF EPA ID: CAL000113451
Trans Name: ROMIC ENVIRONMENTAL SERVICES
TSDF Alt EPA ID: Not reported
TSDF Alt Name: Not reported
Waste Code Description: 343 - Unspecified organic liquid mixture
RCRA Code: Not reported
Meth Code: 01 - Not reported
Quantity Tons: 0.017
Waste Quantity: 5
Quantity Unit: G
Additional Code 1: Not reported

Additional Code 2: Not reported
Additional Code 3: Not reported
Additional Code 4: Not reported
Additional Code 5: Not reported

Shipment Date: 20070424
Creation Date: 12/10/2007 18:30:41
Receipt Date: 20070424
Manifest ID: 001981902JJK
Trans EPA ID: CAD009452657
Trans Name: ROMIC ENVIRONMENTAL SERVICES
Trans 2 EPA ID: Not reported
Trans 2 Name: Not reported
TSDF EPA ID: CAL000113451
Trans Name: ROMIC ENVIRONMENTAL SERVICES
TSDF Alt EPA ID: Not reported
TSDF Alt Name: Not reported
Waste Code Description: 343 - Unspecified organic liquid mixture
RCRA Code: Not reported
Meth Code: 01 - Not reported
Quantity Tons: 0.17
Waste Quantity: 50
Quantity Unit: G
Additional Code 1: Not reported
Additional Code 2: Not reported
Additional Code 3: Not reported
Additional Code 4: Not reported
Additional Code 5: Not reported

Shipment Date: 20070314
Creation Date: 6/4/2008 18:30:36
Receipt Date: 20070314
Manifest ID: 001981782JJK
Trans EPA ID: CAD009452657
Trans Name: ROMIC ENVIRONMENTAL SERVICES
Trans 2 EPA ID: Not reported
Trans 2 Name: Not reported
TSDF EPA ID: CAL000113451
Trans Name: ROMIC ENVIRONMENTAL SERVICES
TSDF Alt EPA ID: Not reported
TSDF Alt Name: Not reported
Waste Code Description: 343 - Unspecified organic liquid mixture
RCRA Code: Not reported
Meth Code: 01 - Not reported
Quantity Tons: 0.136
Waste Quantity: 40
Quantity Unit: G
Additional Code 1: Not reported
Additional Code 2: Not reported
Additional Code 3: Not reported
Additional Code 4: Not reported
Additional Code 5: Not reported

Shipment Date: 20070209
Creation Date: 8/28/2007 18:30:13
Receipt Date: 20070209
Manifest ID: 001320181JJK
Trans EPA ID: CAD009452657
Trans Name: ROMIC ENVIRONMENTAL SERVICES
Trans 2 EPA ID: Not reported
Trans 2 Name: Not reported
TSDF EPA ID: CAL000113451
Trans Name: ROMIC ENVIRONMENTAL SERVICES
TSDF Alt EPA ID: Not reported
TSDF Alt Name: Not reported
Waste Code Description: 343 - Unspecified organic liquid mixture
RCRA Code: Not reported
Meth Code: 01 - Not reported
Quantity Tons: 0.17
Waste Quantity: 50
Quantity Unit: G
Additional Code 1: Not reported
Additional Code 2: Not reported
Additional Code 3: Not reported
Additional Code 4: Not reported
Additional Code 5: Not reported

Additional Info:
Year: 2005
Gen EPA ID: CAL000204767

Shipment Date: 20051221
Creation Date: 1/4/2007 18:30:12
Receipt Date: 20051221

SECTION 1: FACILITY DETAIL REPORTS

...Continued...

Manifest ID:	24465405
Trans EPA ID:	CAL000113451
Trans Name:	ROMIC ENVIRONMENTAL SERVICES
Trans 2 EPA ID:	Not reported
Trans 2 Name:	Not reported
TSDF EPA ID:	CAL000113451
Trans Name:	ROMIC ENVIRONMENTAL SERVICES
TSDF Alt EPA ID:	CAL000113451
TSDF Alt Name:	Not reported
Waste Code Description:	343 - Unspecified organic liquid mixture
RCRA Code:	Not reported
Meth Code:	R01 - Recycler
Quantity Tons:	0.17
Waste Quantity:	50
Quantity Unit:	G
Additional Code 1:	Not reported
Additional Code 2:	Not reported
Additional Code 3:	Not reported
Additional Code 4:	Not reported
Additional Code 5:	Not reported

Shipment Date:	20051109
Creation Date:	5/24/2006 18:32:16
Receipt Date:	20051109
Manifest ID:	24465269
Trans EPA ID:	CAL000113451
Trans Name:	ROMIC ENVIRONMENTAL SERVICES
Trans 2 EPA ID:	Not reported
Trans 2 Name:	Not reported
TSDF EPA ID:	CAL000113451
Trans Name:	ROMIC ENVIRONMENTAL SERVICES
TSDF Alt EPA ID:	CAL000113451
TSDF Alt Name:	Not reported
Waste Code Description:	343 - Unspecified organic liquid mixture
RCRA Code:	Not reported
Meth Code:	R01 - Recycler
Quantity Tons:	0.136
Waste Quantity:	40
Quantity Unit:	G
Additional Code 1:	Not reported
Additional Code 2:	Not reported
Additional Code 3:	Not reported
Additional Code 4:	Not reported
Additional Code 5:	Not reported

Shipment Date:	20050907
Creation Date:	4/13/2006 18:46:51
Receipt Date:	20050907
Manifest ID:	23564811
Trans EPA ID:	CAL000113451
Trans Name:	ROMIC ENVIRONMENTAL SERVICES
Trans 2 EPA ID:	Not reported
Trans 2 Name:	Not reported
TSDF EPA ID:	CAL000113451
Trans Name:	ROMIC ENVIRONMENTAL SERVICES
TSDF Alt EPA ID:	CAL000113451
TSDF Alt Name:	Not reported
Waste Code Description:	343 - Unspecified organic liquid mixture
RCRA Code:	Not reported
Meth Code:	R01 - Recycler
Quantity Tons:	0.17
Waste Quantity:	50
Quantity Unit:	G
Additional Code 1:	Not reported
Additional Code 2:	Not reported
Additional Code 3:	Not reported
Additional Code 4:	Not reported
Additional Code 5:	Not reported

Shipment Date:	20050629
Creation Date:	9/15/2005 18:32:02
Receipt Date:	20050629
Manifest ID:	24464081
Trans EPA ID:	CAL000113451
Trans Name:	ROMIC ENVIRONMENTAL SERVICES
Trans 2 EPA ID:	Not reported
Trans 2 Name:	Not reported
TSDF EPA ID:	CAL000113451
Trans Name:	ROMIC ENVIRONMENTAL SERVICES
TSDF Alt EPA ID:	CAL000113451
TSDF Alt Name:	Not reported
Waste Code Description:	343 - Unspecified organic liquid mixture
RCRA Code:	Not reported
Meth Code:	R01 - Recycler
Quantity Tons:	0.136

Waste Quantity:	40
Quantity Unit:	G
Additional Code 1:	Not reported
Additional Code 2:	Not reported
Additional Code 3:	Not reported
Additional Code 4:	Not reported
Additional Code 5:	Not reported

Shipment Date:	20050519
Creation Date:	8/24/2005 7:27:35
Receipt Date:	20050519
Manifest ID:	24461146
Trans EPA ID:	CAL000113451
Trans Name:	ROMIC ENVIRONMENTAL SERVICES
Trans 2 EPA ID:	Not reported
Trans 2 Name:	Not reported
TSDF EPA ID:	CAL000113451
Trans Name:	ROMIC ENVIRONMENTAL SERVICES
TSDF Alt EPA ID:	CAL000113451
TSDF Alt Name:	Not reported
Waste Code Description:	343 - Unspecified organic liquid mixture
RCRA Code:	NONE
Meth Code:	R01 - Recycler
Quantity Tons:	0.187
Waste Quantity:	55
Quantity Unit:	G
Additional Code 1:	Not reported
Additional Code 2:	Not reported
Additional Code 3:	Not reported
Additional Code 4:	Not reported
Additional Code 5:	Not reported

Shipment Date:	20050322
Creation Date:	6/2/2005 18:30:59
Receipt Date:	20050322
Manifest ID:	24067112
Trans EPA ID:	CAL000113451
Trans Name:	ROMIC ENVIRONMENTAL SERVICES
Trans 2 EPA ID:	Not reported
Trans 2 Name:	Not reported
TSDF EPA ID:	CAL000113451
Trans Name:	ROMIC ENVIRONMENTAL SERVICES
TSDF Alt EPA ID:	CAL000113451
TSDF Alt Name:	Not reported
Waste Code Description:	343 - Unspecified organic liquid mixture
RCRA Code:	NONE
Meth Code:	R01 - Recycler
Quantity Tons:	0.187
Waste Quantity:	55
Quantity Unit:	G
Additional Code 1:	Not reported
Additional Code 2:	Not reported
Additional Code 3:	Not reported
Additional Code 4:	Not reported
Additional Code 5:	Not reported

Shipment Date:	20050209
Creation Date:	6/3/2005 18:31:06
Receipt Date:	20050209
Manifest ID:	23565413
Trans EPA ID:	CAL000113451
Trans Name:	ROMIC ENVIRONMENTAL SERVICES
Trans 2 EPA ID:	Not reported
Trans 2 Name:	Not reported
TSDF EPA ID:	CAL000113451
Trans Name:	ROMIC ENVIRONMENTAL SERVICES
TSDF Alt EPA ID:	CAL000113451
TSDF Alt Name:	Not reported
Waste Code Description:	343 - Unspecified organic liquid mixture
RCRA Code:	NONE
Meth Code:	R01 - Recycler
Quantity Tons:	0.17
Waste Quantity:	50
Quantity Unit:	G
Additional Code 1:	Not reported
Additional Code 2:	Not reported
Additional Code 3:	Not reported
Additional Code 4:	Not reported
Additional Code 5:	Not reported

Additional Info:

Year:	2002
Gen EPA ID:	CAL000204767

SECTION 1: FACILITY DETAIL REPORTS

...Continued...

Shipment Date:	20021114
Creation Date:	2/13/2003 18:31:35
Receipt Date:	20021119
Manifest ID:	22267651
Trans EPA ID:	CAL000113451
Trans Name:	Not reported
Trans 2 EPA ID:	AZD009015389
Trans 2 Name:	Not reported
TSDF EPA ID:	AZD009015389
Trans Name:	Not reported
TSDF Alt EPA ID:	Not reported
TSDF Alt Name:	Not reported
Waste Code Description:	352 - Other organic solids
RCRA Code:	Not reported
Meth Code:	R01 - Recycler
Quantity Tons:	0.1
Waste Quantity:	200
Quantity Unit:	P
Additional Code 1:	Not reported
Additional Code 2:	Not reported
Additional Code 3:	Not reported
Additional Code 4:	Not reported
Additional Code 5:	Not reported

Shipment Date:	20021105
Creation Date:	2/21/2003 10:41:38
Receipt Date:	20021105
Manifest ID:	22267602
Trans EPA ID:	CAL000113451
Trans Name:	Not reported
Trans 2 EPA ID:	Not reported
Trans 2 Name:	Not reported
TSDF EPA ID:	CAL000113451
Trans Name:	Not reported
TSDF Alt EPA ID:	Not reported
TSDF Alt Name:	Not reported
Waste Code Description:	343 - Unspecified organic liquid mixture
RCRA Code:	Not reported
Meth Code:	R01 - Recycler
Quantity Tons:	0.153
Waste Quantity:	45
Quantity Unit:	G
Additional Code 1:	Not reported
Additional Code 2:	Not reported
Additional Code 3:	Not reported
Additional Code 4:	Not reported
Additional Code 5:	Not reported

Shipment Date:	20021010
Creation Date:	2/11/2003 18:31:24
Receipt Date:	20021010
Manifest ID:	22268668
Trans EPA ID:	CAL000113451
Trans Name:	Not reported
Trans 2 EPA ID:	Not reported
Trans 2 Name:	Not reported
TSDF EPA ID:	CAL000113451
Trans Name:	Not reported
TSDF Alt EPA ID:	Not reported
TSDF Alt Name:	Not reported
Waste Code Description:	343 - Unspecified organic liquid mixture
RCRA Code:	Not reported
Meth Code:	R01 - Recycler
Quantity Tons:	0.085
Waste Quantity:	25
Quantity Unit:	G
Additional Code 1:	Not reported
Additional Code 2:	Not reported
Additional Code 3:	Not reported
Additional Code 4:	Not reported
Additional Code 5:	Not reported

Shipment Date:	20020916
Creation Date:	1/27/2003 18:32:25
Receipt Date:	20020916
Manifest ID:	22268486
Trans EPA ID:	CAL000113451
Trans Name:	Not reported
Trans 2 EPA ID:	Not reported
Trans 2 Name:	Not reported
TSDF EPA ID:	CAL000113451
Trans Name:	Not reported
TSDF Alt EPA ID:	Not reported
TSDF Alt Name:	Not reported
Waste Code Description:	343 - Unspecified organic liquid mixture

RCRA Code:	Not reported
Meth Code:	R01 - Recycler
Quantity Tons:	0.204
Waste Quantity:	60
Quantity Unit:	G
Additional Code 1:	Not reported
Additional Code 2:	Not reported
Additional Code 3:	Not reported
Additional Code 4:	Not reported
Additional Code 5:	Not reported

Shipment Date:	20020819
Creation Date:	3/13/2003 18:31:17
Receipt Date:	20020819
Manifest ID:	21354798
Trans EPA ID:	CAL000113451
Trans Name:	Not reported
Trans 2 EPA ID:	Not reported
Trans 2 Name:	Not reported
TSDF EPA ID:	CAL000113451
Trans Name:	Not reported
TSDF Alt EPA ID:	Not reported
TSDF Alt Name:	Not reported
Waste Code Description:	343 - Unspecified organic liquid mixture
RCRA Code:	Not reported
Meth Code:	R01 - Recycler
Quantity Tons:	0.102
Waste Quantity:	30
Quantity Unit:	G
Additional Code 1:	Not reported
Additional Code 2:	Not reported
Additional Code 3:	Not reported
Additional Code 4:	Not reported
Additional Code 5:	Not reported

Shipment Date:	20020723
Creation Date:	9/18/2002 18:31:39
Receipt Date:	20020723
Manifest ID:	21354545
Trans EPA ID:	CAL000113451
Trans Name:	Not reported
Trans 2 EPA ID:	Not reported
Trans 2 Name:	Not reported
TSDF EPA ID:	CAL000113451
Trans Name:	Not reported
TSDF Alt EPA ID:	Not reported
TSDF Alt Name:	Not reported
Waste Code Description:	343 - Unspecified organic liquid mixture
RCRA Code:	Not reported
Meth Code:	R01 - Recycler
Quantity Tons:	0.051
Waste Quantity:	15
Quantity Unit:	G
Additional Code 1:	Not reported
Additional Code 2:	Not reported
Additional Code 3:	Not reported
Additional Code 4:	Not reported
Additional Code 5:	Not reported

Shipment Date:	20020709
Creation Date:	2/7/2003 18:31:14
Receipt Date:	20020709
Manifest ID:	21354472
Trans EPA ID:	CAL000113451
Trans Name:	Not reported
Trans 2 EPA ID:	Not reported
Trans 2 Name:	Not reported
TSDF EPA ID:	CAL000113451
Trans Name:	Not reported
TSDF Alt EPA ID:	Not reported
TSDF Alt Name:	Not reported
Waste Code Description:	343 - Unspecified organic liquid mixture
RCRA Code:	Not reported
Meth Code:	R01 - Recycler
Quantity Tons:	0.085
Waste Quantity:	25
Quantity Unit:	G
Additional Code 1:	Not reported
Additional Code 2:	Not reported
Additional Code 3:	Not reported
Additional Code 4:	Not reported
Additional Code 5:	Not reported

Shipment Date:	20020625
Creation Date:	1/14/2003 18:31:21

Receipt Date:	20020625
Manifest ID:	21354400
Trans EPA ID:	CAL000113451
Trans Name:	Not reported
Trans 2 EPA ID:	Not reported
Trans 2 Name:	Not reported
TSDF EPA ID:	CAL000113451
Trans Name:	Not reported
TSDF Alt EPA ID:	Not reported
TSDF Alt Name:	Not reported
Waste Code Description:	343 - Unspecified organic liquid mixture
RCRA Code:	Not reported
Meth Code:	R01 - Recycler
Quantity Tons:	0.068
Waste Quantity:	20
Quantity Unit:	G
Additional Code 1:	Not reported
Additional Code 2:	Not reported
Additional Code 3:	Not reported
Additional Code 4:	Not reported
Additional Code 5:	Not reported

Shipment Date:	20020613
Creation Date:	7/19/2002 15:57:28
Receipt Date:	20020613
Manifest ID:	21434649
Trans EPA ID:	CAL000113451
Trans Name:	Not reported
Trans 2 EPA ID:	Not reported
Trans 2 Name:	Not reported
TSDF EPA ID:	CAL000113451
Trans Name:	Not reported
TSDF Alt EPA ID:	Not reported
TSDF Alt Name:	Not reported
Waste Code Description:	343 - Unspecified organic liquid mixture
RCRA Code:	Not reported
Meth Code:	R01 - Recycler
Quantity Tons:	0.085
Waste Quantity:	25
Quantity Unit:	G
Additional Code 1:	Not reported
Additional Code 2:	Not reported
Additional Code 3:	Not reported
Additional Code 4:	Not reported
Additional Code 5:	Not reported

Shipment Date:	20020613
Creation Date:	9/5/2002 18:30:37
Receipt Date:	20020618
Manifest ID:	21434659
Trans EPA ID:	CAL000113451
Trans Name:	Not reported
Trans 2 EPA ID:	CAL000113451
Trans 2 Name:	Not reported
TSDF EPA ID:	AZD009015389
Trans Name:	Not reported
TSDF Alt EPA ID:	Not reported
TSDF Alt Name:	Not reported
Waste Code Description:	352 - Other organic solids
RCRA Code:	Not reported
Meth Code:	R01 - Recycler
Quantity Tons:	0.04
Waste Quantity:	80
Quantity Unit:	P
Additional Code 1:	Not reported
Additional Code 2:	Not reported
Additional Code 3:	Not reported
Additional Code 4:	Not reported
Additional Code 5:	Not reported

Shipment Date:	20020529
Creation Date:	7/30/2002 18:31:21
Receipt Date:	20020529
Manifest ID:	21434580
Trans EPA ID:	CAL000113451
Trans Name:	Not reported
Trans 2 EPA ID:	Not reported
Trans 2 Name:	Not reported
TSDF EPA ID:	CAL000113451
Trans Name:	Not reported
TSDF Alt EPA ID:	Not reported
TSDF Alt Name:	Not reported
Waste Code Description:	343 - Unspecified organic liquid mixture
RCRA Code:	Not reported
Meth Code:	R01 - Recycler

Quantity Tons:	0.187
Waste Quantity:	55
Quantity Unit:	G
Additional Code 1:	Not reported
Additional Code 2:	Not reported
Additional Code 3:	Not reported
Additional Code 4:	Not reported
Additional Code 5:	Not reported

Shipment Date:	20020529
Creation Date:	2/4/2003 14:36:58
Receipt Date:	20020604
Manifest ID:	21434609
Trans EPA ID:	CAL000113451
Trans Name:	Not reported
Trans 2 EPA ID:	CAT000624247
Trans 2 Name:	Not reported
TSDF EPA ID:	AZD009015389
Trans Name:	Not reported
TSDF Alt EPA ID:	Not reported
TSDF Alt Name:	Not reported
Waste Code Description:	352 - Other organic solids
RCRA Code:	Not reported
Meth Code:	R01 - Recycler
Quantity Tons:	0.05
Waste Quantity:	100
Quantity Unit:	P
Additional Code 1:	Not reported
Additional Code 2:	Not reported
Additional Code 3:	Not reported
Additional Code 4:	Not reported
Additional Code 5:	Not reported

Shipment Date:	20020417
Creation Date:	7/17/2002 18:34:07
Receipt Date:	20020417
Manifest ID:	21436651
Trans EPA ID:	CAL000113451
Trans Name:	Not reported
Trans 2 EPA ID:	Not reported
Trans 2 Name:	Not reported
TSDF EPA ID:	CAL000113451
Trans Name:	Not reported
TSDF Alt EPA ID:	Not reported
TSDF Alt Name:	Not reported
Waste Code Description:	343 - Unspecified organic liquid mixture
RCRA Code:	Not reported
Meth Code:	R01 - Recycler
Quantity Tons:	0.119
Waste Quantity:	35
Quantity Unit:	G
Additional Code 1:	Not reported
Additional Code 2:	Not reported
Additional Code 3:	Not reported
Additional Code 4:	Not reported
Additional Code 5:	Not reported

Shipment Date:	20020327
Creation Date:	7/29/2002 18:35:10
Receipt Date:	20020327
Manifest ID:	21436704
Trans EPA ID:	CAL000113451
Trans Name:	Not reported
Trans 2 EPA ID:	Not reported
Trans 2 Name:	Not reported
TSDF EPA ID:	CAL000113451
Trans Name:	Not reported
TSDF Alt EPA ID:	Not reported
TSDF Alt Name:	Not reported
Waste Code Description:	343 - Unspecified organic liquid mixture
RCRA Code:	Not reported
Meth Code:	R01 - Recycler
Quantity Tons:	0.085
Waste Quantity:	25
Quantity Unit:	G
Additional Code 1:	Not reported
Additional Code 2:	Not reported
Additional Code 3:	Not reported
Additional Code 4:	Not reported
Additional Code 5:	Not reported

Shipment Date:	20020318
Creation Date:	7/17/2002 18:33:08
Receipt Date:	20020326
Manifest ID:	21436684

Trans EPA ID:	CAL000113451
Trans Name:	Not reported
Trans 2 EPA ID:	CAL000113451
Trans 2 Name:	Not reported
TSDF EPA ID:	AZD009015389
Trans Name:	Not reported
TSDF Alt EPA ID:	Not reported
TSDF Alt Name:	Not reported
Waste Code Description:	352 - Other organic solids
RCRA Code:	Not reported
Meth Code:	R01 - Recycler
Quantity Tons:	0.04
Waste Quantity:	80
Quantity Unit:	P
Additional Code 1:	Not reported
Additional Code 2:	Not reported
Additional Code 3:	Not reported
Additional Code 4:	Not reported
Additional Code 5:	Not reported

Shipment Date:	20020226
Creation Date:	7/2/2002 18:32:18
Receipt Date:	20020226
Manifest ID:	21436444
Trans EPA ID:	CAL000113451
Trans Name:	Not reported
Trans 2 EPA ID:	Not reported
Trans 2 Name:	Not reported
TSDF EPA ID:	CAL000113451
Trans Name:	Not reported
TSDF Alt EPA ID:	Not reported
TSDF Alt Name:	Not reported
Waste Code Description:	343 - Unspecified organic liquid mixture
RCRA Code:	Not reported
Meth Code:	R01 - Recycler
Quantity Tons:	0.17
Waste Quantity:	50
Quantity Unit:	G
Additional Code 1:	Not reported
Additional Code 2:	Not reported
Additional Code 3:	Not reported
Additional Code 4:	Not reported
Additional Code 5:	Not reported

Shipment Date:	20020207
Creation Date:	6/7/2002 18:30:54
Receipt Date:	20020207
Manifest ID:	21434918
Trans EPA ID:	CAL000113451
Trans Name:	Not reported
Trans 2 EPA ID:	Not reported
Trans 2 Name:	Not reported
TSDF EPA ID:	CAL000113451
Trans Name:	Not reported
TSDF Alt EPA ID:	Not reported
TSDF Alt Name:	Not reported
Waste Code Description:	343 - Unspecified organic liquid mixture
RCRA Code:	Not reported
Meth Code:	R01 - Recycler
Quantity Tons:	0.17
Waste Quantity:	50
Quantity Unit:	G
Additional Code 1:	Not reported
Additional Code 2:	Not reported
Additional Code 3:	Not reported
Additional Code 4:	Not reported
Additional Code 5:	Not reported

Shipment Date:	20020103
Creation Date:	2/20/2002 0:00:00
Receipt Date:	Not reported
Manifest ID:	21435933
Trans EPA ID:	CAL000113451
Trans Name:	Not reported
Trans 2 EPA ID:	Not reported
Trans 2 Name:	Not reported
TSDF EPA ID:	CAL000113451
Trans Name:	Not reported
TSDF Alt EPA ID:	CAL000113451
TSDF Alt Name:	Not reported
Waste Code Description:	343 - Unspecified organic liquid mixture
RCRA Code:	Not reported
Meth Code:	R01 - Recycler
Quantity Tons:	0.119
Waste Quantity:	35

Quantity Unit: G
Additional Code 1: Not reported
Additional Code 2: Not reported
Additional Code 3: Not reported
Additional Code 4: Not reported
Additional Code 5: Not reported

Additional Info:
Year: 2006
Gen EPA ID: CAL000204767

Shipment Date: 20061215
Creation Date: 10/24/2007 18:30:14
Receipt Date: 20061215
Manifest ID: 001320038JJK
Trans EPA ID: CAD009452657
Trans Name: ROMIC ENVIRONMENTAL SERVICES
Trans 2 EPA ID: Not reported
Trans 2 Name: Not reported
TSDF EPA ID: CAL000113451
Trans Name: ROMIC ENVIRONMENTAL SERVICES
TSDF Alt EPA ID: Not reported
TSDF Alt Name: Not reported
Waste Code Description: 343 - Unspecified organic liquid mixture
RCRA Code: Not reported
Meth Code: - Not reported
Quantity Tons: 0.102
Waste Quantity: 30
Quantity Unit: G
Additional Code 1: Not reported
Additional Code 2: Not reported
Additional Code 3: Not reported
Additional Code 4: Not reported
Additional Code 5: Not reported

Shipment Date: 20061115
Creation Date: 6/29/2007 18:30:33
Receipt Date: 20061115
Manifest ID: 001322407JJK
Trans EPA ID: CAD009452657
Trans Name: ROMIC ENVIRONMENTAL SERVICES
Trans 2 EPA ID: Not reported
Trans 2 Name: Not reported
TSDF EPA ID: CAL000113451
Trans Name: ROMIC ENVIRONMENTAL SERVICES
TSDF Alt EPA ID: Not reported
TSDF Alt Name: Not reported
Waste Code Description: 343 - Unspecified organic liquid mixture
RCRA Code: Not reported
Meth Code: 01 - Not reported
Quantity Tons: 0.187
Waste Quantity: 55
Quantity Unit: G
Additional Code 1: Not reported
Additional Code 2: Not reported
Additional Code 3: Not reported
Additional Code 4: Not reported
Additional Code 5: Not reported

Shipment Date: 20060915
Creation Date: 6/29/2007 18:30:33
Receipt Date: 20060919
Manifest ID: 001322074JJK
Trans EPA ID: CAD009452657
Trans Name: ROMIC ENVIRONMENTAL SERVICES
Trans 2 EPA ID: Not reported
Trans 2 Name: Not reported
TSDF EPA ID: CAL000113451
Trans Name: ROMIC ENVIRONMENTAL SERVICES
TSDF Alt EPA ID: Not reported
TSDF Alt Name: Not reported
Waste Code Description: 343 - Unspecified organic liquid mixture
RCRA Code: Not reported
Meth Code: - Not reported
Quantity Tons: 0.17
Waste Quantity: 50
Quantity Unit: G
Additional Code 1: Not reported
Additional Code 2: Not reported
Additional Code 3: Not reported
Additional Code 4: Not reported
Additional Code 5: Not reported

Shipment Date: 20060719

Creation Date:	9/8/2006 18:33:30
Receipt Date:	20060719
Manifest ID:	24458538
Trans EPA ID:	CAD009452657
Trans Name:	ROMIC ENVIRONMENTAL SERVICES
Trans 2 EPA ID:	Not reported
Trans 2 Name:	Not reported
TSDF EPA ID:	CAL000113451
Trans Name:	ROMIC ENVIRONMENTAL SERVICES
TSDF Alt EPA ID:	CAL000113451
TSDF Alt Name:	Not reported
Waste Code Description:	343 - Unspecified organic liquid mixture
RCRA Code:	Not reported
Meth Code:	R01 - Recycler
Quantity Tons:	0.068
Waste Quantity:	20
Quantity Unit:	G
Additional Code 1:	Not reported
Additional Code 2:	Not reported
Additional Code 3:	Not reported
Additional Code 4:	Not reported
Additional Code 5:	Not reported

Shipment Date:	20060626
Creation Date:	9/14/2006 18:36:07
Receipt Date:	20060626
Manifest ID:	24465072
Trans EPA ID:	CAD009452657
Trans Name:	ROMIC ENVIRONMENTAL SERVICES
Trans 2 EPA ID:	Not reported
Trans 2 Name:	Not reported
TSDF EPA ID:	CAL000113451
Trans Name:	ROMIC ENVIRONMENTAL SERVICES
TSDF Alt EPA ID:	CAL000113451
TSDF Alt Name:	Not reported
Waste Code Description:	343 - Unspecified organic liquid mixture
RCRA Code:	Not reported
Meth Code:	R01 - Recycler
Quantity Tons:	0.17
Waste Quantity:	50
Quantity Unit:	G
Additional Code 1:	Not reported
Additional Code 2:	Not reported
Additional Code 3:	Not reported
Additional Code 4:	Not reported
Additional Code 5:	Not reported

Shipment Date:	20060420
Creation Date:	7/27/2006 18:39:10
Receipt Date:	20060420
Manifest ID:	24457120
Trans EPA ID:	CAD009452657
Trans Name:	ROMIC ENVIRONMENTAL SERVICES
Trans 2 EPA ID:	Not reported
Trans 2 Name:	Not reported
TSDF EPA ID:	CAL000113451
Trans Name:	ROMIC ENVIRONMENTAL SERVICES
TSDF Alt EPA ID:	CAL000113451
TSDF Alt Name:	Not reported
Waste Code Description:	343 - Unspecified organic liquid mixture
RCRA Code:	Not reported
Meth Code:	R01 - Recycler
Quantity Tons:	0.068
Waste Quantity:	20
Quantity Unit:	G
Additional Code 1:	Not reported
Additional Code 2:	Not reported
Additional Code 3:	Not reported
Additional Code 4:	Not reported
Additional Code 5:	Not reported

Shipment Date:	20060315
Creation Date:	7/5/2006 12:04:15
Receipt Date:	20060316
Manifest ID:	23564816
Trans EPA ID:	CAL000113451
Trans Name:	ROMIC ENVIRONMENTAL SERVICES
Trans 2 EPA ID:	Not reported
Trans 2 Name:	Not reported
TSDF EPA ID:	CAL000113451
Trans Name:	ROMIC ENVIRONMENTAL SERVICES
TSDF Alt EPA ID:	CAL000113451
TSDF Alt Name:	Not reported
Waste Code Description:	343 - Unspecified organic liquid mixture
RCRA Code:	Not reported

Meth Code:	R01 - Recycler
Quantity Tons:	0.187
Waste Quantity:	55
Quantity Unit:	G
Additional Code 1:	Not reported
Additional Code 2:	Not reported
Additional Code 3:	Not reported
Additional Code 4:	Not reported
Additional Code 5:	Not reported

Shipment Date:	20060222
Creation Date:	5/27/2006 18:30:56
Receipt Date:	20060222
Manifest ID:	24464311
Trans EPA ID:	CAL000113451
Trans Name:	ROMIC ENVIRONMENTAL SERVICES
Trans 2 EPA ID:	Not reported
Trans 2 Name:	Not reported
TSDF EPA ID:	CAL000113451
Trans Name:	ROMIC ENVIRONMENTAL SERVICES
TSDF Alt EPA ID:	CAL000113451
TSDF Alt Name:	Not reported
Waste Code Description:	343 - Unspecified organic liquid mixture
RCRA Code:	Not reported
Meth Code:	R01 - Recycler
Quantity Tons:	0.17
Waste Quantity:	50
Quantity Unit:	G
Additional Code 1:	Not reported
Additional Code 2:	Not reported
Additional Code 3:	Not reported
Additional Code 4:	Not reported
Additional Code 5:	Not reported

Shipment Date:	20060125
Creation Date:	7/11/2006 18:33:41
Receipt Date:	20060125
Manifest ID:	24465484
Trans EPA ID:	CAL000113451
Trans Name:	ROMIC ENVIRONMENTAL SERVICES
Trans 2 EPA ID:	Not reported
Trans 2 Name:	Not reported
TSDF EPA ID:	CAL000113451
Trans Name:	ROMIC ENVIRONMENTAL SERVICES
TSDF Alt EPA ID:	CAL000113451
TSDF Alt Name:	Not reported
Waste Code Description:	343 - Unspecified organic liquid mixture
RCRA Code:	Not reported
Meth Code:	R01 - Recycler
Quantity Tons:	0.17
Waste Quantity:	50
Quantity Unit:	G
Additional Code 1:	Not reported
Additional Code 2:	Not reported
Additional Code 3:	Not reported
Additional Code 4:	Not reported
Additional Code 5:	Not reported

Additional Info:

Year:	2003
Gen EPA ID:	CAL000204767

Shipment Date:	20031203
Creation Date:	8/9/2004 8:48:13
Receipt Date:	20031203
Manifest ID:	22269537
Trans EPA ID:	CAL000113451
Trans Name:	ROMIC ENVIRONMENTAL SERVICES
Trans 2 EPA ID:	Not reported
Trans 2 Name:	Not reported
TSDF EPA ID:	CAL000113451
Trans Name:	ROMIC ENVIRONMENTAL SERVICES
TSDF Alt EPA ID:	CAL000113451
TSDF Alt Name:	Not reported
Waste Code Description:	343 - Unspecified organic liquid mixture
RCRA Code:	Not reported
Meth Code:	R01 - Recycler
Quantity Tons:	0.187
Waste Quantity:	55
Quantity Unit:	G
Additional Code 1:	Not reported
Additional Code 2:	Not reported
Additional Code 3:	Not reported
Additional Code 4:	Not reported

Additional Code 5:	Not reported
Shipment Date:	20031104
Creation Date:	8/4/2004 18:30:55
Receipt Date:	20031104
Manifest ID:	22269331
Trans EPA ID:	CAL000113451
Trans Name:	ROMIC ENVIRONMENTAL SERVICES
Trans 2 EPA ID:	Not reported
Trans 2 Name:	Not reported
TSDF EPA ID:	CAL000113451
Trans Name:	ROMIC ENVIRONMENTAL SERVICES
TSDF Alt EPA ID:	CAL000113451
TSDF Alt Name:	Not reported
Waste Code Description:	343 - Unspecified organic liquid mixture
RCRA Code:	Not reported
Meth Code:	R01 - Recycler
Quantity Tons:	0.102
Waste Quantity:	30
Quantity Unit:	G
Additional Code 1:	Not reported
Additional Code 2:	Not reported
Additional Code 3:	Not reported
Additional Code 4:	Not reported
Additional Code 5:	Not reported
Shipment Date:	20030930
Creation Date:	7/13/2004 10:48:19
Receipt Date:	20030930
Manifest ID:	22271466
Trans EPA ID:	CAL000113451
Trans Name:	ROMIC ENVIRONMENTAL SERVICES
Trans 2 EPA ID:	Not reported
Trans 2 Name:	Not reported
TSDF EPA ID:	CAL000113451
Trans Name:	ROMIC ENVIRONMENTAL SERVICES
TSDF Alt EPA ID:	CAL000113451
TSDF Alt Name:	Not reported
Waste Code Description:	343 - Unspecified organic liquid mixture
RCRA Code:	Not reported
Meth Code:	R01 - Recycler
Quantity Tons:	0.17
Waste Quantity:	50
Quantity Unit:	G
Additional Code 1:	Not reported
Additional Code 2:	Not reported
Additional Code 3:	Not reported
Additional Code 4:	Not reported
Additional Code 5:	Not reported
Shipment Date:	20030717
Creation Date:	7/22/2004 9:56:39
Receipt Date:	20030717
Manifest ID:	22269079
Trans EPA ID:	CAL000113451
Trans Name:	Not reported
Trans 2 EPA ID:	Not reported
Trans 2 Name:	Not reported
TSDF EPA ID:	CAL000113451
Trans Name:	Not reported
TSDF Alt EPA ID:	CAL000113451
TSDF Alt Name:	Not reported
Waste Code Description:	343 - Unspecified organic liquid mixture
RCRA Code:	Not reported
Meth Code:	R01 - Recycler
Quantity Tons:	0.136
Waste Quantity:	40
Quantity Unit:	G
Additional Code 1:	Not reported
Additional Code 2:	Not reported
Additional Code 3:	Not reported
Additional Code 4:	Not reported
Additional Code 5:	Not reported
Shipment Date:	20030625
Creation Date:	7/20/2004 12:52:41
Receipt Date:	20030625
Manifest ID:	22268954
Trans EPA ID:	CAL000113451
Trans Name:	Not reported
Trans 2 EPA ID:	Not reported
Trans 2 Name:	Not reported
TSDF EPA ID:	CAL000113451
Trans Name:	Not reported
TSDF Alt EPA ID:	CAL000113451

TSDF Alt Name:	Not reported
Waste Code Description:	343 - Unspecified organic liquid mixture
RCRA Code:	Not reported
Meth Code:	R01 - Recycler
Quantity Tons:	0.068
Waste Quantity:	20
Quantity Unit:	G
Additional Code 1:	Not reported
Additional Code 2:	Not reported
Additional Code 3:	Not reported
Additional Code 4:	Not reported
Additional Code 5:	Not reported

Shipment Date:	20030606
Creation Date:	6/23/2004 10:00:42
Receipt Date:	20030606
Manifest ID:	22274362
Trans EPA ID:	CAL000113451
Trans Name:	Not reported
Trans 2 EPA ID:	Not reported
Trans 2 Name:	Not reported
TSDF EPA ID:	CAL000113451
Trans Name:	Not reported
TSDF Alt EPA ID:	CAL000113451
TSDF Alt Name:	Not reported
Waste Code Description:	343 - Unspecified organic liquid mixture
RCRA Code:	Not reported
Meth Code:	R01 - Recycler
Quantity Tons:	0.136
Waste Quantity:	40
Quantity Unit:	G
Additional Code 1:	Not reported
Additional Code 2:	Not reported
Additional Code 3:	Not reported
Additional Code 4:	Not reported
Additional Code 5:	Not reported

Shipment Date:	20030519
Creation Date:	9/2/2003 18:30:58
Receipt Date:	20030519
Manifest ID:	22271997
Trans EPA ID:	CAL000113451
Trans Name:	Not reported
Trans 2 EPA ID:	Not reported
Trans 2 Name:	Not reported
TSDF EPA ID:	CAL000113451
Trans Name:	Not reported
TSDF Alt EPA ID:	CAL000113451
TSDF Alt Name:	Not reported
Waste Code Description:	343 - Unspecified organic liquid mixture
RCRA Code:	Not reported
Meth Code:	R01 - Recycler
Quantity Tons:	0.187
Waste Quantity:	55
Quantity Unit:	G
Additional Code 1:	Not reported
Additional Code 2:	Not reported
Additional Code 3:	Not reported
Additional Code 4:	Not reported
Additional Code 5:	Not reported

Shipment Date:	20030425
Creation Date:	7/13/2003 18:31:11
Receipt Date:	20030425
Manifest ID:	22271868
Trans EPA ID:	CAL000113451
Trans Name:	Not reported
Trans 2 EPA ID:	Not reported
Trans 2 Name:	Not reported
TSDF EPA ID:	CAL000113451
Trans Name:	Not reported
TSDF Alt EPA ID:	CAL000113451
TSDF Alt Name:	Not reported
Waste Code Description:	343 - Unspecified organic liquid mixture
RCRA Code:	Not reported
Meth Code:	R01 - Recycler
Quantity Tons:	0.17
Waste Quantity:	50
Quantity Unit:	G
Additional Code 1:	Not reported
Additional Code 2:	Not reported
Additional Code 3:	Not reported
Additional Code 4:	Not reported
Additional Code 5:	Not reported

Shipment Date:	20030423
Creation Date:	8/5/2003 18:31:37
Receipt Date:	20030430
Manifest ID:	22271861
Trans EPA ID:	CAL000113451
Trans Name:	Not reported
Trans 2 EPA ID:	CA0004778742
Trans 2 Name:	Not reported
TSDF EPA ID:	AZD009015389
Trans Name:	Not reported
TSDF Alt EPA ID:	AZD009015389
TSDF Alt Name:	Not reported
Waste Code Description:	352 - Other organic solids
RCRA Code:	Not reported
Meth Code:	D80 - Disposal, Land Fill
Quantity Tons:	0.05
Waste Quantity:	100
Quantity Unit:	P
Additional Code 1:	Not reported
Additional Code 2:	Not reported
Additional Code 3:	Not reported
Additional Code 4:	Not reported
Additional Code 5:	Not reported

Shipment Date:	20030411
Creation Date:	7/12/2003 18:31:23
Receipt Date:	20030411
Manifest ID:	22271807
Trans EPA ID:	CAL000113451
Trans Name:	Not reported
Trans 2 EPA ID:	Not reported
Trans 2 Name:	Not reported
TSDF EPA ID:	CAL000113451
Trans Name:	Not reported
TSDF Alt EPA ID:	CAL000113451
TSDF Alt Name:	Not reported
Waste Code Description:	343 - Unspecified organic liquid mixture
RCRA Code:	Not reported
Meth Code:	R01 - Recycler
Quantity Tons:	0.102
Waste Quantity:	30
Quantity Unit:	G
Additional Code 1:	Not reported
Additional Code 2:	Not reported
Additional Code 3:	Not reported
Additional Code 4:	Not reported
Additional Code 5:	Not reported

Shipment Date:	20030311
Creation Date:	5/19/2003 18:32:02
Receipt Date:	20030311
Manifest ID:	22272387
Trans EPA ID:	CAL000113451
Trans Name:	Not reported
Trans 2 EPA ID:	Not reported
Trans 2 Name:	Not reported
TSDF EPA ID:	CAL000113451
Trans Name:	Not reported
TSDF Alt EPA ID:	CAL000113451
TSDF Alt Name:	Not reported
Waste Code Description:	343 - Unspecified organic liquid mixture
RCRA Code:	Not reported
Meth Code:	R01 - Recycler
Quantity Tons:	0.187
Waste Quantity:	55
Quantity Unit:	G
Additional Code 1:	Not reported
Additional Code 2:	Not reported
Additional Code 3:	Not reported
Additional Code 4:	Not reported
Additional Code 5:	Not reported

Shipment Date:	20030311
Creation Date:	1/5/2007 18:30:36
Receipt Date:	20030314
Manifest ID:	22272389
Trans EPA ID:	CAL000113451
Trans Name:	Not reported
Trans 2 EPA ID:	CAD982495608
Trans 2 Name:	Not reported
TSDF EPA ID:	AZD009015389
Trans Name:	Not reported
TSDF Alt EPA ID:	Not reported
TSDF Alt Name:	Not reported
Waste Code Description:	352 - Other organic solids

RCRA Code: Not reported
Meth Code: D80 - Disposal, Land Fill
Quantity Tons: 0.1
Waste Quantity: 200
Quantity Unit: P
Additional Code 1: Not reported
Additional Code 2: Not reported
Additional Code 3: Not reported
Additional Code 4: Not reported
Additional Code 5: Not reported

Shipment Date: 20030207
Creation Date: 5/18/2003 14:28:17
Receipt Date: 20030207
Manifest ID: 22272233
Trans EPA ID: CAL000113451
Trans Name: Not reported
Trans 2 EPA ID: Not reported
Trans 2 Name: Not reported
TSDF EPA ID: CAL000113451
Trans Name: Not reported
TSDF Alt EPA ID: CAL000113451
TSDF Alt Name: Not reported
Waste Code Description: 343 - Unspecified organic liquid mixture
RCRA Code: Not reported
Meth Code: R01 - Recycler
Quantity Tons: 0.204
Waste Quantity: 60
Quantity Unit: G
Additional Code 1: Not reported
Additional Code 2: Not reported
Additional Code 3: Not reported
Additional Code 4: Not reported
Additional Code 5: Not reported

Shipment Date: 20030110
Creation Date: 4/10/2003 10:20:47
Receipt Date: 20030110
Manifest ID: 22268415
Trans EPA ID: CAL000113451
Trans Name: Not reported
Trans 2 EPA ID: Not reported
Trans 2 Name: Not reported
TSDF EPA ID: CAL000113451
Trans Name: Not reported
TSDF Alt EPA ID: Not reported
TSDF Alt Name: Not reported
Waste Code Description: 343 - Unspecified organic liquid mixture
RCRA Code: Not reported
Meth Code: R01 - Recycler
Quantity Tons: 0.187
Waste Quantity: 55
Quantity Unit: G
Additional Code 1: Not reported
Additional Code 2: Not reported
Additional Code 3: Not reported
Additional Code 4: Not reported
Additional Code 5: Not reported

Additional Info:
Year: 2001
Gen EPA ID: CAL000204767

Shipment Date: 20011212
Creation Date: 1/29/2002 0:00:00
Receipt Date: 20011212
Manifest ID: 21435776
Trans EPA ID: CAL000113451
Trans Name: Not reported
Trans 2 EPA ID: Not reported
Trans 2 Name: Not reported
TSDF EPA ID: CAL000113451
Trans Name: Not reported
TSDF Alt EPA ID: Not reported
TSDF Alt Name: Not reported
Waste Code Description: 343 - Unspecified organic liquid mixture
RCRA Code: Not reported
Meth Code: R01 - Recycler
Quantity Tons: 0.17
Waste Quantity: 50
Quantity Unit: G
Additional Code 1: Not reported
Additional Code 2: Not reported
Additional Code 3: Not reported

Additional Code 4:	Not reported
Additional Code 5:	Not reported

Shipment Date:	20011129
Creation Date:	1/16/2002 0:00:00
Receipt Date:	20011129
Manifest ID:	21435736
Trans EPA ID:	CAL000113451
Trans Name:	Not reported
Trans 2 EPA ID:	Not reported
Trans 2 Name:	Not reported
TSDF EPA ID:	CAL000113451
Trans Name:	Not reported
TSDF Alt EPA ID:	Not reported
TSDF Alt Name:	Not reported
Waste Code Description:	343 - Unspecified organic liquid mixture
RCRA Code:	Not reported
Meth Code:	R01 - Recycler
Quantity Tons:	0.17
Waste Quantity:	50
Quantity Unit:	G
Additional Code 1:	Not reported
Additional Code 2:	Not reported
Additional Code 3:	Not reported
Additional Code 4:	Not reported
Additional Code 5:	Not reported

Shipment Date:	20011030
Creation Date:	1/16/2002 0:00:00
Receipt Date:	20011030
Manifest ID:	21436301
Trans EPA ID:	CAL000113451
Trans Name:	Not reported
Trans 2 EPA ID:	Not reported
Trans 2 Name:	Not reported
TSDF EPA ID:	CAL000113451
Trans Name:	Not reported
TSDF Alt EPA ID:	CAL000113451
TSDF Alt Name:	Not reported
Waste Code Description:	343 - Unspecified organic liquid mixture
RCRA Code:	Not reported
Meth Code:	R01 - Recycler
Quantity Tons:	0.238
Waste Quantity:	70
Quantity Unit:	G
Additional Code 1:	Not reported
Additional Code 2:	Not reported
Additional Code 3:	Not reported
Additional Code 4:	Not reported
Additional Code 5:	Not reported

Shipment Date:	20010913
Creation Date:	10/23/2001 0:00:00
Receipt Date:	20010913
Manifest ID:	20511566
Trans EPA ID:	CAL000113451
Trans Name:	Not reported
Trans 2 EPA ID:	Not reported
Trans 2 Name:	Not reported
TSDF EPA ID:	CAL000113451
Trans Name:	Not reported
TSDF Alt EPA ID:	Not reported
TSDF Alt Name:	Not reported
Waste Code Description:	343 - Unspecified organic liquid mixture
RCRA Code:	Not reported
Meth Code:	R01 - Recycler
Quantity Tons:	0.17
Waste Quantity:	50
Quantity Unit:	G
Additional Code 1:	Not reported
Additional Code 2:	Not reported
Additional Code 3:	Not reported
Additional Code 4:	Not reported
Additional Code 5:	Not reported

Shipment Date:	20010723
Creation Date:	10/1/2001 0:00:00
Receipt Date:	20010723
Manifest ID:	20508157
Trans EPA ID:	CAL000113451
Trans Name:	Not reported
Trans 2 EPA ID:	Not reported
Trans 2 Name:	Not reported
TSDF EPA ID:	CAL000113451
Trans Name:	Not reported

TSDF Alt EPA ID:	Not reported
TSDF Alt Name:	Not reported
Waste Code Description:	343 - Unspecified organic liquid mixture
RCRA Code:	Not reported
Meth Code:	R01 - Recycler
Quantity Tons:	0.102
Waste Quantity:	30
Quantity Unit:	G
Additional Code 1:	Not reported
Additional Code 2:	Not reported
Additional Code 3:	Not reported
Additional Code 4:	Not reported
Additional Code 5:	Not reported

Shipment Date:	20010615
Creation Date:	8/14/2001 0:00:00
Receipt Date:	20010615
Manifest ID:	20514263
Trans EPA ID:	CAL000113451
Trans Name:	Not reported
Trans 2 EPA ID:	Not reported
Trans 2 Name:	Not reported
TSDF EPA ID:	CAL000113451
Trans Name:	Not reported
TSDF Alt EPA ID:	CAL000113451
TSDF Alt Name:	Not reported
Waste Code Description:	343 - Unspecified organic liquid mixture
RCRA Code:	Not reported
Meth Code:	R01 - Recycler
Quantity Tons:	0.17
Waste Quantity:	50
Quantity Unit:	G
Additional Code 1:	Not reported
Additional Code 2:	Not reported
Additional Code 3:	Not reported
Additional Code 4:	Not reported
Additional Code 5:	Not reported

Shipment Date:	20010502
Creation Date:	6/20/2001 0:00:00
Receipt Date:	20010502
Manifest ID:	20508700
Trans EPA ID:	CAL000113451
Trans Name:	Not reported
Trans 2 EPA ID:	Not reported
Trans 2 Name:	Not reported
TSDF EPA ID:	CAL000113451
Trans Name:	Not reported
TSDF Alt EPA ID:	CAL000113451
TSDF Alt Name:	Not reported
Waste Code Description:	343 - Unspecified organic liquid mixture
RCRA Code:	Not reported
Meth Code:	R01 - Recycler
Quantity Tons:	0.17
Waste Quantity:	50
Quantity Unit:	G
Additional Code 1:	Not reported
Additional Code 2:	Not reported
Additional Code 3:	Not reported
Additional Code 4:	Not reported
Additional Code 5:	Not reported

Shipment Date:	20010502
Creation Date:	7/30/2001 0:00:00
Receipt Date:	20010511
Manifest ID:	20514576
Trans EPA ID:	CAL000113451
Trans Name:	Not reported
Trans 2 EPA ID:	CAD981446156
Trans 2 Name:	Not reported
TSDF EPA ID:	AZD009015389
Trans Name:	Not reported
TSDF Alt EPA ID:	Not reported
TSDF Alt Name:	Not reported
Waste Code Description:	352 - Other organic solids
RCRA Code:	Not reported
Meth Code:	R01 - Recycler
Quantity Tons:	0.06
Waste Quantity:	120
Quantity Unit:	P
Additional Code 1:	Not reported
Additional Code 2:	Not reported
Additional Code 3:	Not reported
Additional Code 4:	Not reported
Additional Code 5:	Not reported

Shipment Date:	20010315
Creation Date:	4/30/2001 0:00:00
Receipt Date:	20010315
Manifest ID:	20513296
Trans EPA ID:	CAL000113451
Trans Name:	Not reported
Trans 2 EPA ID:	Not reported
Trans 2 Name:	Not reported
TSDF EPA ID:	CAL000113451
Trans Name:	Not reported
TSDF Alt EPA ID:	Not reported
TSDF Alt Name:	Not reported
Waste Code Description:	343 - Unspecified organic liquid mixture
RCRA Code:	Not reported
Meth Code:	R01 - Recycler
Quantity Tons:	0.187
Waste Quantity:	55
Quantity Unit:	G
Additional Code 1:	Not reported
Additional Code 2:	Not reported
Additional Code 3:	Not reported
Additional Code 4:	Not reported
Additional Code 5:	Not reported

Shipment Date:	20010122
Creation Date:	3/22/2001 0:00:00
Receipt Date:	20010122
Manifest ID:	20514664
Trans EPA ID:	CAL000113451
Trans Name:	Not reported
Trans 2 EPA ID:	Not reported
Trans 2 Name:	Not reported
TSDF EPA ID:	CAL000113451
Trans Name:	Not reported
TSDF Alt EPA ID:	CAL000113451
TSDF Alt Name:	Not reported
Waste Code Description:	343 - Unspecified organic liquid mixture
RCRA Code:	Not reported
Meth Code:	R01 - Recycler
Quantity Tons:	0.085
Waste Quantity:	25
Quantity Unit:	G
Additional Code 1:	Not reported
Additional Code 2:	Not reported
Additional Code 3:	Not reported
Additional Code 4:	Not reported
Additional Code 5:	Not reported

Additional Info:

Year:	2004
Gen EPA ID:	CAL000204767

Shipment Date:	20041215
Creation Date:	2/17/2005 18:32:22
Receipt Date:	20041215
Manifest ID:	23565270
Trans EPA ID:	CAL000113451
Trans Name:	ROMIC ENVIRONMENTAL SERVICES
Trans 2 EPA ID:	Not reported
Trans 2 Name:	Not reported
TSDF EPA ID:	CAL000113451
Trans Name:	ROMIC ENVIRONMENTAL SERVICES
TSDF Alt EPA ID:	CAL000113451
TSDF Alt Name:	Not reported
Waste Code Description:	343 - Unspecified organic liquid mixture
RCRA Code:	NONE
Meth Code:	R01 - Recycler
Quantity Tons:	0.119
Waste Quantity:	35
Quantity Unit:	G
Additional Code 1:	Not reported
Additional Code 2:	Not reported
Additional Code 3:	Not reported
Additional Code 4:	Not reported
Additional Code 5:	Not reported

Shipment Date:	20041124
Creation Date:	1/28/2005 18:31:06
Receipt Date:	20041124
Manifest ID:	23565160
Trans EPA ID:	CAL000113451
Trans Name:	ROMIC ENVIRONMENTAL SERVICES
Trans 2 EPA ID:	Not reported

Trans 2 Name:	Not reported
TSDF EPA ID:	CAL000113451
Trans Name:	ROMIC ENVIRONMENTAL SERVICES
TSDF Alt EPA ID:	CAL000113451
TSDF Alt Name:	Not reported
Waste Code Description:	343 - Unspecified organic liquid mixture
RCRA Code:	NONE
Meth Code:	R01 - Recycler
Quantity Tons:	0.102
Waste Quantity:	30
Quantity Unit:	G
Additional Code 1:	Not reported
Additional Code 2:	Not reported
Additional Code 3:	Not reported
Additional Code 4:	Not reported
Additional Code 5:	Not reported

Shipment Date:	20041104
Creation Date:	12/31/2004 18:31:40
Receipt Date:	20041104
Manifest ID:	23565124
Trans EPA ID:	CAL000113451
Trans Name:	ROMIC ENVIRONMENTAL SERVICES
Trans 2 EPA ID:	Not reported
Trans 2 Name:	Not reported
TSDF EPA ID:	CAL000113451
Trans Name:	ROMIC ENVIRONMENTAL SERVICES
TSDF Alt EPA ID:	CAL000113451
TSDF Alt Name:	Not reported
Waste Code Description:	343 - Unspecified organic liquid mixture
RCRA Code:	NONE
Meth Code:	R01 - Recycler
Quantity Tons:	0.136
Waste Quantity:	40
Quantity Unit:	G
Additional Code 1:	Not reported
Additional Code 2:	Not reported
Additional Code 3:	Not reported
Additional Code 4:	Not reported
Additional Code 5:	Not reported

Shipment Date:	20041006
Creation Date:	1/6/2005 18:32:03
Receipt Date:	20041006
Manifest ID:	23564067
Trans EPA ID:	CAL000113451
Trans Name:	ROMIC ENVIRONMENTAL SERVICES
Trans 2 EPA ID:	Not reported
Trans 2 Name:	Not reported
TSDF EPA ID:	CAL000113451
Trans Name:	ROMIC ENVIRONMENTAL SERVICES
TSDF Alt EPA ID:	CAL000113451
TSDF Alt Name:	Not reported
Waste Code Description:	343 - Unspecified organic liquid mixture
RCRA Code:	NONE
Meth Code:	R01 - Recycler
Quantity Tons:	0.119
Waste Quantity:	35
Quantity Unit:	G
Additional Code 1:	Not reported
Additional Code 2:	Not reported
Additional Code 3:	Not reported
Additional Code 4:	Not reported
Additional Code 5:	Not reported

Shipment Date:	20040902
Creation Date:	1/6/2005 18:30:52
Receipt Date:	20040902
Manifest ID:	23562761
Trans EPA ID:	CAL000113451
Trans Name:	ROMIC ENVIRONMENTAL SERVICES
Trans 2 EPA ID:	Not reported
Trans 2 Name:	Not reported
TSDF EPA ID:	CAL000113451
Trans Name:	ROMIC ENVIRONMENTAL SERVICES
TSDF Alt EPA ID:	CAL000113451
TSDF Alt Name:	Not reported
Waste Code Description:	343 - Unspecified organic liquid mixture
RCRA Code:	NONE
Meth Code:	R01 - Recycler
Quantity Tons:	0.153
Waste Quantity:	45
Quantity Unit:	G
Additional Code 1:	Not reported
Additional Code 2:	Not reported

Additional Code 3:	Not reported
Additional Code 4:	Not reported
Additional Code 5:	Not reported

Shipment Date:	20040809
Creation Date:	11/5/2004 18:32:00
Receipt Date:	20040809
Manifest ID:	23566326
Trans EPA ID:	CAL000113451
Trans Name:	ROMIC ENVIRONMENTAL SERVICES
Trans 2 EPA ID:	Not reported
Trans 2 Name:	Not reported
TSDF EPA ID:	CAL000113451
Trans Name:	ROMIC ENVIRONMENTAL SERVICES
TSDF Alt EPA ID:	CAL000113451
TSDF Alt Name:	Not reported
Waste Code Description:	343 - Unspecified organic liquid mixture
RCRA Code:	NONE
Meth Code:	R01 - Recycler
Quantity Tons:	0.136
Waste Quantity:	40
Quantity Unit:	G
Additional Code 1:	Not reported
Additional Code 2:	Not reported
Additional Code 3:	Not reported
Additional Code 4:	Not reported
Additional Code 5:	Not reported

Shipment Date:	20040720
Creation Date:	11/1/2004 12:36:11
Receipt Date:	20040720
Manifest ID:	23562568
Trans EPA ID:	CAL000113451
Trans Name:	ROMIC ENVIRONMENTAL SERVICES
Trans 2 EPA ID:	Not reported
Trans 2 Name:	Not reported
TSDF EPA ID:	CAL000113451
Trans Name:	ROMIC ENVIRONMENTAL SERVICES
TSDF Alt EPA ID:	CAL000113451
TSDF Alt Name:	Not reported
Waste Code Description:	343 - Unspecified organic liquid mixture
RCRA Code:	NONE
Meth Code:	R01 - Recycler
Quantity Tons:	0.17
Waste Quantity:	50
Quantity Unit:	G
Additional Code 1:	Not reported
Additional Code 2:	Not reported
Additional Code 3:	Not reported
Additional Code 4:	Not reported
Additional Code 5:	Not reported

Shipment Date:	20040622
Creation Date:	10/29/2004 7:58:42
Receipt Date:	20040622
Manifest ID:	23566390
Trans EPA ID:	CAL000113451
Trans Name:	ROMIC ENVIRONMENTAL SERVICES
Trans 2 EPA ID:	Not reported
Trans 2 Name:	Not reported
TSDF EPA ID:	CAL000113451
Trans Name:	ROMIC ENVIRONMENTAL SERVICES
TSDF Alt EPA ID:	CAL000113451
TSDF Alt Name:	Not reported
Waste Code Description:	343 - Unspecified organic liquid mixture
RCRA Code:	Not reported
Meth Code:	R01 - Recycler
Quantity Tons:	0.17
Waste Quantity:	50
Quantity Unit:	G
Additional Code 1:	Not reported
Additional Code 2:	Not reported
Additional Code 3:	Not reported
Additional Code 4:	Not reported
Additional Code 5:	Not reported

Shipment Date:	20040521
Creation Date:	10/15/2004 10:47:43
Receipt Date:	20040521
Manifest ID:	23566319
Trans EPA ID:	CAL000113451
Trans Name:	ROMIC ENVIRONMENTAL SERVICES
Trans 2 EPA ID:	Not reported
Trans 2 Name:	Not reported
TSDF EPA ID:	CAL000113451

Trans Name:	ROMIC ENVIRONMENTAL SERVICES
TSDF Alt EPA ID:	CAL000113451
TSDF Alt Name:	Not reported
Waste Code Description:	343 - Unspecified organic liquid mixture
RCRA Code:	Not reported
Meth Code:	R01 - Recycler
Quantity Tons:	0.238
Waste Quantity:	70
Quantity Unit:	G
Additional Code 1:	Not reported
Additional Code 2:	Not reported
Additional Code 3:	Not reported
Additional Code 4:	Not reported
Additional Code 5:	Not reported

Shipment Date:	20040422
Creation Date:	10/14/2004 7:35:58
Receipt Date:	20040422
Manifest ID:	23566188
Trans EPA ID:	CAL000113451
Trans Name:	ROMIC ENVIRONMENTAL SERVICES
Trans 2 EPA ID:	Not reported
Trans 2 Name:	Not reported
TSDF EPA ID:	CAL000113451
Trans Name:	ROMIC ENVIRONMENTAL SERVICES
TSDF Alt EPA ID:	CAL000113451
TSDF Alt Name:	Not reported
Waste Code Description:	343 - Unspecified organic liquid mixture
RCRA Code:	Not reported
Meth Code:	R01 - Recycler
Quantity Tons:	0.085
Waste Quantity:	25
Quantity Unit:	G
Additional Code 1:	Not reported
Additional Code 2:	Not reported
Additional Code 3:	Not reported
Additional Code 4:	Not reported
Additional Code 5:	Not reported

Shipment Date:	20040323
Creation Date:	8/23/2004 8:25:08
Receipt Date:	20040323
Manifest ID:	23563497
Trans EPA ID:	CAL000113451
Trans Name:	ROMIC ENVIRONMENTAL SERVICES
Trans 2 EPA ID:	Not reported
Trans 2 Name:	Not reported
TSDF EPA ID:	CAL000113451
Trans Name:	ROMIC ENVIRONMENTAL SERVICES
TSDF Alt EPA ID:	CAL000113451
TSDF Alt Name:	Not reported
Waste Code Description:	343 - Unspecified organic liquid mixture
RCRA Code:	Not reported
Meth Code:	R01 - Recycler
Quantity Tons:	0.136
Waste Quantity:	40
Quantity Unit:	G
Additional Code 1:	Not reported
Additional Code 2:	Not reported
Additional Code 3:	Not reported
Additional Code 4:	Not reported
Additional Code 5:	Not reported

Shipment Date:	20040218
Creation Date:	8/20/2004 9:31:41
Receipt Date:	20040218
Manifest ID:	23563289
Trans EPA ID:	CAL000113451
Trans Name:	ROMIC ENVIRONMENTAL SERVICES
Trans 2 EPA ID:	Not reported
Trans 2 Name:	Not reported
TSDF EPA ID:	CAL000113451
Trans Name:	ROMIC ENVIRONMENTAL SERVICES
TSDF Alt EPA ID:	CAL000113451
TSDF Alt Name:	Not reported
Waste Code Description:	343 - Unspecified organic liquid mixture
RCRA Code:	Not reported
Meth Code:	R01 - Recycler
Quantity Tons:	0.119
Waste Quantity:	35
Quantity Unit:	G
Additional Code 1:	Not reported
Additional Code 2:	Not reported
Additional Code 3:	Not reported
Additional Code 4:	Not reported

Additional Code 5:	Not reported
Shipment Date:	20040116
Creation Date:	8/13/2004 7:53:20
Receipt Date:	20040116
Manifest ID:	22268239
Trans EPA ID:	CAL000113451
Trans Name:	ROMIC ENVIRONMENTAL SERVICES
Trans 2 EPA ID:	Not reported
Trans 2 Name:	Not reported
TSDF EPA ID:	CAL000113451
Trans Name:	ROMIC ENVIRONMENTAL SERVICES
TSDF Alt EPA ID:	CAL000113451
TSDF Alt Name:	Not reported
Waste Code Description:	343 - Unspecified organic liquid mixture
RCRA Code:	Not reported
Meth Code:	R01 - Recycler
Quantity Tons:	0.136
Waste Quantity:	40
Quantity Unit:	G
Additional Code 1:	Not reported
Additional Code 2:	Not reported
Additional Code 3:	Not reported
Additional Code 4:	Not reported
Additional Code 5:	Not reported

Additional Info:

Year:	2000
Gen EPA ID:	CAL000204767
Shipment Date:	20001209
Creation Date:	2/1/2001 0:00:00
Receipt Date:	20001209
Manifest ID:	20514460
Trans EPA ID:	CAL000113451
Trans Name:	Not reported
Trans 2 EPA ID:	Not reported
Trans 2 Name:	Not reported
TSDF EPA ID:	CAL000113451
Trans Name:	Not reported
TSDF Alt EPA ID:	CAL000113451
TSDF Alt Name:	Not reported
Waste Code Description:	343 - Unspecified organic liquid mixture
RCRA Code:	Not reported
Meth Code:	R01 - Recycler
Quantity Tons:	0.136
Waste Quantity:	40
Quantity Unit:	G
Additional Code 1:	Not reported
Additional Code 2:	Not reported
Additional Code 3:	Not reported
Additional Code 4:	Not reported
Additional Code 5:	Not reported
Shipment Date:	20001109
Creation Date:	1/9/2001 0:00:00
Receipt Date:	20001109
Manifest ID:	20498575
Trans EPA ID:	CAL000113451
Trans Name:	Not reported
Trans 2 EPA ID:	Not reported
Trans 2 Name:	Not reported
TSDF EPA ID:	CAL000113451
Trans Name:	Not reported
TSDF Alt EPA ID:	Not reported
TSDF Alt Name:	Not reported
Waste Code Description:	343 - Unspecified organic liquid mixture
RCRA Code:	Not reported
Meth Code:	R01 - Recycler
Quantity Tons:	0.17
Waste Quantity:	50
Quantity Unit:	G
Additional Code 1:	Not reported
Additional Code 2:	Not reported
Additional Code 3:	Not reported
Additional Code 4:	Not reported
Additional Code 5:	Not reported
Shipment Date:	20001007
Creation Date:	12/8/2000 0:00:00
Receipt Date:	20001007
Manifest ID:	20515057
Trans EPA ID:	CAL000113451
Trans Name:	Not reported

Trans 2 EPA ID:	Not reported
Trans 2 Name:	Not reported
TSDF EPA ID:	CAL000113451
Trans Name:	Not reported
TSDF Alt EPA ID:	CAL000113451
TSDF Alt Name:	Not reported
Waste Code Description:	343 - Unspecified organic liquid mixture
RCRA Code:	Not reported
Meth Code:	R01 - Recycler
Quantity Tons:	0.102
Waste Quantity:	30
Quantity Unit:	G
Additional Code 1:	Not reported
Additional Code 2:	Not reported
Additional Code 3:	Not reported
Additional Code 4:	Not reported
Additional Code 5:	Not reported

Shipment Date:	20000823
Creation Date:	10/23/2000 0:00:00
Receipt Date:	20000823
Manifest ID:	20472687
Trans EPA ID:	CAL000113451
Trans Name:	Not reported
Trans 2 EPA ID:	Not reported
Trans 2 Name:	Not reported
TSDF EPA ID:	CAL000113451
Trans Name:	Not reported
TSDF Alt EPA ID:	CAL000113451
TSDF Alt Name:	Not reported
Waste Code Description:	343 - Unspecified organic liquid mixture
RCRA Code:	Not reported
Meth Code:	R01 - Recycler
Quantity Tons:	0.085
Waste Quantity:	25
Quantity Unit:	G
Additional Code 1:	Not reported
Additional Code 2:	Not reported
Additional Code 3:	Not reported
Additional Code 4:	Not reported
Additional Code 5:	Not reported

Shipment Date:	20000727
Creation Date:	9/11/2000 0:00:00
Receipt Date:	20000727
Manifest ID:	20052153
Trans EPA ID:	CAL000113451
Trans Name:	Not reported
Trans 2 EPA ID:	Not reported
Trans 2 Name:	Not reported
TSDF EPA ID:	CAL000113451
Trans Name:	Not reported
TSDF Alt EPA ID:	CAL000113451
TSDF Alt Name:	Not reported
Waste Code Description:	343 - Unspecified organic liquid mixture
RCRA Code:	Not reported
Meth Code:	R01 - Recycler
Quantity Tons:	0.238
Waste Quantity:	70
Quantity Unit:	G
Additional Code 1:	Not reported
Additional Code 2:	Not reported
Additional Code 3:	Not reported
Additional Code 4:	Not reported
Additional Code 5:	Not reported

Shipment Date:	20000706
Creation Date:	10/30/2000 0:00:00
Receipt Date:	20000714
Manifest ID:	96732969
Trans EPA ID:	CAL000113451
Trans Name:	Not reported
Trans 2 EPA ID:	CAD981446156
Trans 2 Name:	Not reported
TSDF EPA ID:	AZD009015389
Trans Name:	Not reported
TSDF Alt EPA ID:	Not reported
TSDF Alt Name:	Not reported
Waste Code Description:	352 - Other organic solids
RCRA Code:	Not reported
Meth Code:	R01 - Recycler
Quantity Tons:	0.03
Waste Quantity:	60
Quantity Unit:	P
Additional Code 1:	Not reported

Additional Code 2:	Not reported
Additional Code 3:	Not reported
Additional Code 4:	Not reported
Additional Code 5:	Not reported
Shipment Date:	20000608
Creation Date:	8/1/2000 0:00:00
Receipt Date:	20000608
Manifest ID:	99447097
Trans EPA ID:	CAL000113451
Trans Name:	Not reported
Trans 2 EPA ID:	Not reported
Trans 2 Name:	Not reported
TSDF EPA ID:	CAL000113451
Trans Name:	Not reported
TSDF Alt EPA ID:	CAL000113451
TSDF Alt Name:	Not reported
Waste Code Description:	343 - Unspecified organic liquid mixture
RCRA Code:	Not reported
Meth Code:	R01 - Recycler
Quantity Tons:	0.153
Waste Quantity:	45
Quantity Unit:	G
Additional Code 1:	Not reported
Additional Code 2:	Not reported
Additional Code 3:	Not reported
Additional Code 4:	Not reported
Additional Code 5:	Not reported

SECTION 2: DATABASES AND UPDATE DATES

To maintain currency of the following federal, state and local databases, EDR contacts the appropriate government agency on a monthly or quarterly basis as required.

Elapsed ASTM days: Provides confirmation that this report meets or exceeds the 90-day updating requirement of the ASTM standard.

DATABASES FOUND IN THIS REPORT

CA CERS: CERS
Source: California Environmental Protection Agency
Telephone: 916-323-2514
The CalEPA Regulated Site Portal database combines data about environmentally regulated sites and facilities in California into a single database. It combines data from a variety of state and federal databases, and provides an overview of regulated activities across the spectrum of environmental programs for any given location in California. These activities include hazardous materials and waste, state and federal cleanups, impacted ground and surface waters, and toxic materials

Date of Government Version: 04/19/2021
Database Release Frequency: Varies
Date of Last EDR Contact: 07/15/2021
Date of Next Scheduled Update: 11/01/2021

CA HWTS: Hazardous Waste Tracking System
Source: Department of Toxic Substances Control
Telephone: 916-324-2444
DTSC maintains the Hazardous Waste Tracking System that stores ID number information since the early 1980s and manifest data since 1993. The system collects both manifest copies from the generator and destination facility.

Date of Government Version: 04/08/2021
Database Release Frequency: Varies
Date of Last EDR Contact: 06/29/2021
Date of Next Scheduled Update: 10/18/2021

CA HAZNET: Facility and Manifest Data
Source: California Environmental Protection Agency
Telephone: 916-255-1136
Facility and Manifest Data. The data is extracted from the copies of hazardous waste manifests received each year by the DTSC. The annual volume of manifests is typically 700,000 - 1,000,000 annually, representing approximately 350,000 - 500,000 shipments. Data are from the manifests submitted without correction, and therefore many contain some invalid values for data elements such as generator ID, TSD ID, waste category, and disposal method. This database begins with calendar year 1993.

Date of Government Version: 12/31/2019
Database Release Frequency: Annually
Date of Last EDR Contact: 07/09/2021
Date of Next Scheduled Update: 10/18/2021

UPS TRUCK LEASING
15006 NELSON AVE
CITY OF INDUSTRY, CA 91744

Inquiry Number:
August 23, 2021

EDR Site Report™

6 Armstrong Road, 4th floor
Shelton, CT 06484
Toll Free: 800.352.0050
www.edrnet.com

TABLE OF CONTENTS

The EDR-Site Report™ is a comprehensive presentation of government filings on a facility identified in a search of federal, state and local environmental databases.

Section 1: Facility Detail Reports . . . . . Page 3

All available detailed information from databases where sites are identified.

Section 2: Databases and Update Information. . . . . Page 14

Name, source, update dates, contact phone number and description of each of the databases for this report.

Thank you for your business.
Please contact EDR at 1-800-352-0050
with any questions or comments.

Disclaimer - Copyright and Trademark Notice

This report contains information obtained from a variety of public and other sources reasonably available to Environmental Data Resources , Inc. It cannot be concluded from this Report that coverage information for the target and surrounding properties does not exist from other sources. **NO WARRANTY EXPRESSED OR IMPLIED, IS MADE WHATSOEVER IN CONNECTION WITH THIS REPORT. ENVIRONMENTAL DATA RESOURCES, INC. SPECIFICALLY DISCLAIMS THE MAKING OF ANYSUCH WARRANTIES, INCLUDING WITHOUT LIMITATION, MERCHANTABILITY OR FITNESS FOR A PARTICULAR USE OR PURPOSE. ALL RISK IS ASSUMED BY THE USER. IN NO EVENT SHALL ENVIRONMENTAL DATA RESOURCES, INC. BE LIABLE TO ANYONE, WHETHER ARISING OUT OF ERRORS OR OMISSIONS, NEGLIGENCE, ACCIDENT OR ANY OTHER CAUSE, FOR ANY LOSS OR DAMAGE, INCLUDING, WITHOUT LIMITATION, SPECIAL, INCIDENTAL, CONSEQUENTIAL, OR EXEMPLARY DAMAGES.ANY LIABILITY ON THE PART OF ENVIRONMENTAL DATA RESOURCES, INC. IS STRICTLY LIMITED TO A REFUND OF THE AMOUNT PAID FOR THIS REPORT.**Purchaser accepts this report "AS IS". Any analyses, estimates, ratings, or risk codes provided in this report are provided for illustrative purposes only, and are not intended to provide, nor should they be interpreted as providing any facts regarding, or prediction or forecast of, any environmental risk for any property. Only a Phase I Environmental Site Assesment performed by an environmental professional can produce information regarding the environmental risk for any property. Additionally, the information provided in this Report is not to be construed as legal advice.

Copyright 2020 by Environmental Data Resources, Inc. All rights reserved. Reproduction in any media or format, in whole or in part, of any report or map of Environmental Data Resources, Inc., or its affiliates, is prohibited without prior written permission.

EDR and its logos (including Sanborn and Sanborn Map) are trademarks of Environmental Data Resources, Inc. or its affiliates. All other trademarks used herein are the property of their respective owners.

SECTION 1: FACILITY DETAIL REPORTS

UPS TRUCK LEASING
15006 NELSON AVE
CITY OF INDUSTRY, CA 91744
EDR ID #S113085392

Databases:
HWTS: Hazardous Waste Tracking System
HAZNET: Facility and Manifest Data

HWTS:

Name:	UPS TRUCK LEASING
Address:	15006 NELSON AVE
Address 2:	Not reported
City,State,Zip:	CITY OF INDUSTRY, CA 917440000
EPA ID:	CAL000160157
Inactive Date:	06/30/2000
Create Date:	03/01/1996
Last Act Date:	12/09/2002
Mailing Name:	Not reported
Mailing Address:	RT 10 GREEN HILLS PO BOX 7635
Mailing Address 2:	Not reported
Mailing City,State,Zip:	READING, PA 19603
Owner Name:	MR ALLAN BACCACCI
Owner Address:	RT 10 GREEN HILLS PO BOX 7635
Owner Address 2:	Not reported
Owner City,State,Zip:	READING, PA 19603
Contact Name:	RITA TRUPP
Contact Address:	RT 10 GREEN HILLS PO BOX 7635
Contact Address 2:	Not reported
City,State,Zip:	READING, PA 19603

HAZNET:

Name:	UPS TRUCK LEASING
Address:	15006 NELSON AVE
Address 2:	Not reported
City,State,Zip:	CITY OF INDUSTRY, CA 917440000
Contact:	RITA TRUPP
Telephone:	6107756409
Mailing Name:	Not reported
Mailing Address:	RT 10 GREEN HILLS PO BOX 7635
Year:	2000
Gepaid:	CAL000160157
TSD EPA ID:	CAT080025711
CA Waste Code:	134 - Aqueous solution with total organic residues less than 10 percent
Disposal Method:	H01 - Transfer Station
Tons:	0.42
Year:	1999
Gepaid:	CAL000160157
TSD EPA ID:	CAT080013352
CA Waste Code:	221 - Waste oil and mixed oil
Disposal Method:	R01 - Recycler
Tons:	1.52
Year:	1999
Gepaid:	CAL000160157
TSD EPA ID:	CAT080013352
CA Waste Code:	135 - Unspecified aqueous solution
Disposal Method:	R01 - Recycler
Tons:	4.2
Year:	1999
Gepaid:	CAL000160157
TSD EPA ID:	CAT080025711
CA Waste Code:	134 - Aqueous solution with total organic residues less than 10 percent
Disposal Method:	R01 - Recycler
Tons:	0.462
Year:	1999
Gepaid:	CAL000160157
TSD EPA ID:	CAT080033681
CA Waste Code:	352 - Other organic solids
Disposal Method:	R01 - Recycler
Tons:	3.55
Year:	1998
Gepaid:	CAL000160157
TSD EPA ID:	CAT080013352
CA Waste Code:	135 - Unspecified aqueous solution

Disposal Method: R01 - Recycler
Tons: 0.21

Year: 1998
Gepaid: CAL000160157
TSD EPA ID: CAT080013352
CA Waste Code: 133 - Aqueous solution with total organic residues 10 percent or more
Disposal Method: R01 - Recycler
Tons: 0.9799

Year: 1997
Gepaid: CAL000160157
TSD EPA ID: CAD981696420
CA Waste Code: 222 - Oil/water separation sludge
Disposal Method: H01 - Transfer Station
Tons: 12.093

Year: 1997
Gepaid: CAL000160157
TSD EPA ID: CAT000613893
CA Waste Code: 741 - Liquids with halogenated organic compounds >= 1,000 Mg./L
Disposal Method: H01 - Transfer Station
Tons: 0.4409

Year: 1996
Gepaid: CAL000160157
TSD EPA ID: CAD981696420
CA Waste Code: 134 - Aqueous solution with total organic residues less than 10 percent
Disposal Method: H01 - Transfer Station
Tons: 0.231

Year: 1996
Gepaid: CAL000160157
TSD EPA ID: CAT000613893
CA Waste Code: 741 - Liquids with halogenated organic compounds >= 1,000 Mg./L
Disposal Method: H01 - Transfer Station
Tons: 0.1289

Additional Info:
Year: 1998
Gen EPA ID: CAL000160157

Shipment Date: 19980601
Creation Date: 8/3/1998 0:00:00
Receipt Date: 19980601
Manifest ID: 98159429
Trans EPA ID: CAD028277036
Trans Name: Not reported
Trans 2 EPA ID: Not reported
Trans 2 Name: Not reported
TSDF EPA ID: CAT080013352
Trans Name: Not reported
TSDF Alt EPA ID: Not reported
TSDF Alt Name: Not reported
Waste Code Description: 133 - Aqueous solution with 10% or more total organic residues
RCRA Code: Not reported
Meth Code: R01 - Recycler
Quantity Tons: 0.5212
Waste Quantity: 125
Quantity Unit: G
Additional Code 1: Not reported
Additional Code 2: Not reported
Additional Code 3: Not reported
Additional Code 4: Not reported
Additional Code 5: Not reported

Shipment Date: 19980316
Creation Date: 5/26/1998 0:00:00
Receipt Date: 19980325
Manifest ID: 97228683
Trans EPA ID: CAD028277036
Trans Name: Not reported
Trans 2 EPA ID: Not reported
Trans 2 Name: Not reported
TSDF EPA ID: CAT080013352
Trans Name: Not reported
TSDF Alt EPA ID: Not reported
TSDF Alt Name: Not reported
Waste Code Description: 135 - Unspecified aqueous solution
RCRA Code: D001
Meth Code: R01 - Recycler
Quantity Tons: 0.21
Waste Quantity: 50

Quantity Unit:	G
Additional Code 1:	Not reported
Additional Code 2:	Not reported
Additional Code 3:	Not reported
Additional Code 4:	Not reported
Additional Code 5:	Not reported
Shipment Date:	19980227
Creation Date:	5/8/1998 0:00:00
Receipt Date:	19980227
Manifest ID:	97232769
Trans EPA ID:	CAD028277036
Trans Name:	Not reported
Trans 2 EPA ID:	Not reported
Trans 2 Name:	Not reported
TSDF EPA ID:	CAT080013352
Trans Name:	Not reported
TSDF Alt EPA ID:	Not reported
TSDF Alt Name:	Not reported
Waste Code Description:	133 - Aqueous solution with 10% or more total organic residues
RCRA Code:	Not reported
Meth Code:	R01 - Recycler
Quantity Tons:	0.4587
Waste Quantity:	110
Quantity Unit:	G
Additional Code 1:	Not reported
Additional Code 2:	Not reported
Additional Code 3:	Not reported
Additional Code 4:	Not reported
Additional Code 5:	Not reported

Additional Info:

Year:	1997
Gen EPA ID:	CAL000160157
Shipment Date:	19971013
Creation Date:	7/23/1998 0:00:00
Receipt Date:	19971013
Manifest ID:	96788583
Trans EPA ID:	ILD984908202
Trans Name:	Not reported
Trans 2 EPA ID:	Not reported
Trans 2 Name:	Not reported
TSDF EPA ID:	CAT000613893
Trans Name:	Not reported
TSDF Alt EPA ID:	Not reported
TSDF Alt Name:	Not reported
Waste Code Description:	741 - Liquids with halogenated organic compounds > 1000 mg/l
RCRA Code:	D001
Meth Code:	H01 - Transfer Station
Quantity Tons:	0.0375
Waste Quantity:	9
Quantity Unit:	G
Additional Code 1:	Not reported
Additional Code 2:	Not reported
Additional Code 3:	Not reported
Additional Code 4:	Not reported
Additional Code 5:	Not reported
Shipment Date:	19970923
Creation Date:	7/23/1998 0:00:00
Receipt Date:	19970923
Manifest ID:	96854570
Trans EPA ID:	ILD984908202
Trans Name:	Not reported
Trans 2 EPA ID:	Not reported
Trans 2 Name:	Not reported
TSDF EPA ID:	CAT000613893
Trans Name:	Not reported
TSDF Alt EPA ID:	Not reported
TSDF Alt Name:	Not reported
Waste Code Description:	741 - Liquids with halogenated organic compounds > 1000 mg/l
RCRA Code:	D001
Meth Code:	H01 - Transfer Station
Quantity Tons:	0.0166
Waste Quantity:	4
Quantity Unit:	G
Additional Code 1:	Not reported
Additional Code 2:	Not reported
Additional Code 3:	Not reported
Additional Code 4:	Not reported
Additional Code 5:	Not reported
Shipment Date:	19970916

Creation Date:	7/23/1998 0:00:00
Receipt Date:	19970916
Manifest ID:	96841900
Trans EPA ID:	ILD984908202
Trans Name:	Not reported
Trans 2 EPA ID:	Not reported
Trans 2 Name:	Not reported
TSDF EPA ID:	CAT000613893
Trans Name:	Not reported
TSDF Alt EPA ID:	Not reported
TSDF Alt Name:	Not reported
Waste Code Description:	741 - Liquids with halogenated organic compounds > 1000 mg/l
RCRA Code:	D001
Meth Code:	H01 - Transfer Station
Quantity Tons:	0.0291
Waste Quantity:	7
Quantity Unit:	G
Additional Code 1:	Not reported
Additional Code 2:	Not reported
Additional Code 3:	Not reported
Additional Code 4:	Not reported
Additional Code 5:	Not reported

Shipment Date:	19970822
Creation Date:	12/11/1997 0:00:00
Receipt Date:	19970822
Manifest ID:	96847325
Trans EPA ID:	ILD984908202
Trans Name:	Not reported
Trans 2 EPA ID:	Not reported
Trans 2 Name:	Not reported
TSDF EPA ID:	CAT000613893
Trans Name:	Not reported
TSDF Alt EPA ID:	Not reported
TSDF Alt Name:	Not reported
Waste Code Description:	741 - Liquids with halogenated organic compounds > 1000 mg/l
RCRA Code:	D001
Meth Code:	H01 - Transfer Station
Quantity Tons:	0.0291
Waste Quantity:	7
Quantity Unit:	G
Additional Code 1:	Not reported
Additional Code 2:	Not reported
Additional Code 3:	Not reported
Additional Code 4:	Not reported
Additional Code 5:	Not reported

Shipment Date:	19970728
Creation Date:	12/4/1997 0:00:00
Receipt Date:	19970728
Manifest ID:	96856831
Trans EPA ID:	ILD984908202
Trans Name:	Not reported
Trans 2 EPA ID:	Not reported
Trans 2 Name:	Not reported
TSDF EPA ID:	CAT000613893
Trans Name:	Not reported
TSDF Alt EPA ID:	Not reported
TSDF Alt Name:	Not reported
Waste Code Description:	741 - Liquids with halogenated organic compounds > 1000 mg/l
RCRA Code:	D001
Meth Code:	H01 - Transfer Station
Quantity Tons:	0.0166
Waste Quantity:	4
Quantity Unit:	G
Additional Code 1:	Not reported
Additional Code 2:	Not reported
Additional Code 3:	Not reported
Additional Code 4:	Not reported
Additional Code 5:	Not reported

Shipment Date:	19970728
Creation Date:	12/4/1997 0:00:00
Receipt Date:	19970728
Manifest ID:	96856831
Trans EPA ID:	ILD984908202
Trans Name:	Not reported
Trans 2 EPA ID:	Not reported
Trans 2 Name:	Not reported
TSDF EPA ID:	CAT000613893
Trans Name:	Not reported
TSDF Alt EPA ID:	Not reported
TSDF Alt Name:	Not reported
Waste Code Description:	741 - Liquids with halogenated organic compounds > 1000 mg/l
RCRA Code:	D001

Meth Code:	H01 - Transfer Station
Quantity Tons:	0.0333
Waste Quantity:	8
Quantity Unit:	G
Additional Code 1:	Not reported
Additional Code 2:	Not reported
Additional Code 3:	Not reported
Additional Code 4:	Not reported
Additional Code 5:	Not reported

Shipment Date:	19970630
Creation Date:	12/4/1997 0:00:00
Receipt Date:	19970630
Manifest ID:	96764616
Trans EPA ID:	ILD984908202
Trans Name:	Not reported
Trans 2 EPA ID:	Not reported
Trans 2 Name:	Not reported
TSDF EPA ID:	CAT000613893
Trans Name:	Not reported
TSDF Alt EPA ID:	Not reported
TSDF Alt Name:	Not reported
Waste Code Description:	741 - Liquids with halogenated organic compounds > 1000 mg/l
RCRA Code:	D001
Meth Code:	H01 - Transfer Station
Quantity Tons:	0.0291
Waste Quantity:	7
Quantity Unit:	G
Additional Code 1:	Not reported
Additional Code 2:	Not reported
Additional Code 3:	Not reported
Additional Code 4:	Not reported
Additional Code 5:	Not reported

Shipment Date:	19970609
Creation Date:	7/17/1997 0:00:00
Receipt Date:	19970609
Manifest ID:	96622926
Trans EPA ID:	ILD984908202
Trans Name:	Not reported
Trans 2 EPA ID:	Not reported
Trans 2 Name:	Not reported
TSDF EPA ID:	CAT000613893
Trans Name:	Not reported
TSDF Alt EPA ID:	Not reported
TSDF Alt Name:	Not reported
Waste Code Description:	741 - Liquids with halogenated organic compounds > 1000 mg/l
RCRA Code:	D001
Meth Code:	H01 - Transfer Station
Quantity Tons:	0.0166
Waste Quantity:	4
Quantity Unit:	G
Additional Code 1:	Not reported
Additional Code 2:	Not reported
Additional Code 3:	Not reported
Additional Code 4:	Not reported
Additional Code 5:	Not reported

Shipment Date:	19970609
Creation Date:	7/17/1997 0:00:00
Receipt Date:	19970609
Manifest ID:	96622926
Trans EPA ID:	ILD984908202
Trans Name:	Not reported
Trans 2 EPA ID:	Not reported
Trans 2 Name:	Not reported
TSDF EPA ID:	CAT000613893
Trans Name:	Not reported
TSDF Alt EPA ID:	Not reported
TSDF Alt Name:	Not reported
Waste Code Description:	741 - Liquids with halogenated organic compounds > 1000 mg/l
RCRA Code:	D001
Meth Code:	H01 - Transfer Station
Quantity Tons:	0.0333
Waste Quantity:	8
Quantity Unit:	G
Additional Code 1:	Not reported
Additional Code 2:	Not reported
Additional Code 3:	Not reported
Additional Code 4:	Not reported
Additional Code 5:	Not reported

Shipment Date:	19970522
Creation Date:	9/12/1997 0:00:00
Receipt Date:	19970523

Manifest ID:	96385051
Trans EPA ID:	CAL000027724
Trans Name:	Not reported
Trans 2 EPA ID:	Not reported
Trans 2 Name:	Not reported
TSDF EPA ID:	CAD981696420
Trans Name:	Not reported
TSDF Alt EPA ID:	Not reported
TSDF Alt Name:	Not reported
Waste Code Description:	222 - Oil/water separation sludge
RCRA Code:	Not reported
Meth Code:	H01 - Transfer Station
Quantity Tons:	12.093
Waste Quantity:	2900
Quantity Unit:	G
Additional Code 1:	Not reported
Additional Code 2:	Not reported
Additional Code 3:	Not reported
Additional Code 4:	Not reported
Additional Code 5:	Not reported

Shipment Date:	19970512
Creation Date:	7/17/1997 0:00:00
Receipt Date:	19970512
Manifest ID:	96634913
Trans EPA ID:	ILD984908202
Trans Name:	Not reported
Trans 2 EPA ID:	Not reported
Trans 2 Name:	Not reported
TSDF EPA ID:	CAT000613893
Trans Name:	Not reported
TSDF Alt EPA ID:	Not reported
TSDF Alt Name:	Not reported
Waste Code Description:	741 - Liquids with halogenated organic compounds > 1000 mg/l
RCRA Code:	D001
Meth Code:	H01 - Transfer Station
Quantity Tons:	0.0333
Waste Quantity:	8
Quantity Unit:	G
Additional Code 1:	Not reported
Additional Code 2:	Not reported
Additional Code 3:	Not reported
Additional Code 4:	Not reported
Additional Code 5:	Not reported

Shipment Date:	19970414
Creation Date:	6/26/1997 0:00:00
Receipt Date:	19970414
Manifest ID:	96800361
Trans EPA ID:	ILD984908202
Trans Name:	Not reported
Trans 2 EPA ID:	Not reported
Trans 2 Name:	Not reported
TSDF EPA ID:	CAT000613893
Trans Name:	Not reported
TSDF Alt EPA ID:	Not reported
TSDF Alt Name:	Not reported
Waste Code Description:	741 - Liquids with halogenated organic compounds > 1000 mg/l
RCRA Code:	D001
Meth Code:	H01 - Transfer Station
Quantity Tons:	0.0166
Waste Quantity:	4
Quantity Unit:	G
Additional Code 1:	Not reported
Additional Code 2:	Not reported
Additional Code 3:	Not reported
Additional Code 4:	Not reported
Additional Code 5:	Not reported

Shipment Date:	19970414
Creation Date:	6/26/1997 0:00:00
Receipt Date:	19970414
Manifest ID:	96800361
Trans EPA ID:	ILD984908202
Trans Name:	Not reported
Trans 2 EPA ID:	Not reported
Trans 2 Name:	Not reported
TSDF EPA ID:	CAT000613893
Trans Name:	Not reported
TSDF Alt EPA ID:	Not reported
TSDF Alt Name:	Not reported
Waste Code Description:	741 - Liquids with halogenated organic compounds > 1000 mg/l
RCRA Code:	D001
Meth Code:	H01 - Transfer Station
Quantity Tons:	0.0291

Waste Quantity:	7
Quantity Unit:	G
Additional Code 1:	Not reported
Additional Code 2:	Not reported
Additional Code 3:	Not reported
Additional Code 4:	Not reported
Additional Code 5:	Not reported

Shipment Date:	19970317
Creation Date:	6/26/1997 0:00:00
Receipt Date:	19970317
Manifest ID:	96366631
Trans EPA ID:	ILD984908202
Trans Name:	Not reported
Trans 2 EPA ID:	Not reported
Trans 2 Name:	Not reported
TSDF EPA ID:	CAT000613893
Trans Name:	Not reported
TSDF Alt EPA ID:	Not reported
TSDF Alt Name:	Not reported
Waste Code Description:	741 - Liquids with halogenated organic compounds > 1000 mg/l
RCRA Code:	D001
Meth Code:	H01 - Transfer Station
Quantity Tons:	0.0375
Waste Quantity:	9
Quantity Unit:	G
Additional Code 1:	Not reported
Additional Code 2:	Not reported
Additional Code 3:	Not reported
Additional Code 4:	Not reported
Additional Code 5:	Not reported

Shipment Date:	19970218
Creation Date:	5/30/1997 0:00:00
Receipt Date:	19970218
Manifest ID:	96370228
Trans EPA ID:	ILD984908202
Trans Name:	Not reported
Trans 2 EPA ID:	Not reported
Trans 2 Name:	Not reported
TSDF EPA ID:	CAT000613893
Trans Name:	Not reported
TSDF Alt EPA ID:	Not reported
TSDF Alt Name:	Not reported
Waste Code Description:	741 - Liquids with halogenated organic compounds > 1000 mg/l
RCRA Code:	D001
Meth Code:	H01 - Transfer Station
Quantity Tons:	0.0333
Waste Quantity:	8
Quantity Unit:	G
Additional Code 1:	Not reported
Additional Code 2:	Not reported
Additional Code 3:	Not reported
Additional Code 4:	Not reported
Additional Code 5:	Not reported

Shipment Date:	19970218
Creation Date:	5/30/1997 0:00:00
Receipt Date:	19970218
Manifest ID:	96370228
Trans EPA ID:	ILD984908202
Trans Name:	Not reported
Trans 2 EPA ID:	Not reported
Trans 2 Name:	Not reported
TSDF EPA ID:	CAT000613893
Trans Name:	Not reported
TSDF Alt EPA ID:	Not reported
TSDF Alt Name:	Not reported
Waste Code Description:	741 - Liquids with halogenated organic compounds > 1000 mg/l
RCRA Code:	D001
Meth Code:	H01 - Transfer Station
Quantity Tons:	0.0166
Waste Quantity:	4
Quantity Unit:	G
Additional Code 1:	Not reported
Additional Code 2:	Not reported
Additional Code 3:	Not reported
Additional Code 4:	Not reported
Additional Code 5:	Not reported

Shipment Date:	19970116
Creation Date:	5/30/1997 0:00:00
Receipt Date:	19970116
Manifest ID:	96377761
Trans EPA ID:	ILD984908202

Trans Name:	Not reported
Trans 2 EPA ID:	Not reported
Trans 2 Name:	Not reported
TSDF EPA ID:	CAT000613893
Trans Name:	Not reported
TSDF Alt EPA ID:	Not reported
TSDF Alt Name:	Not reported
Waste Code Description:	741 - Liquids with halogenated organic compounds > 1000 mg/l
RCRA Code:	D001
Meth Code:	H01 - Transfer Station
Quantity Tons:	0.0333
Waste Quantity:	8
Quantity Unit:	G
Additional Code 1:	Not reported
Additional Code 2:	Not reported
Additional Code 3:	Not reported
Additional Code 4:	Not reported
Additional Code 5:	Not reported

Additional Info:

Year:	2000
Gen EPA ID:	CAL000160157
Shipment Date:	20000106
Creation Date:	2/28/2000 0:00:00
Receipt Date:	20000106
Manifest ID:	99363946
Trans EPA ID:	CAD028277036
Trans Name:	Not reported
Trans 2 EPA ID:	Not reported
Trans 2 Name:	Not reported
TSDF EPA ID:	CAT080025711
Trans Name:	Not reported
TSDF Alt EPA ID:	Not reported
TSDF Alt Name:	Not reported
Waste Code Description:	134 - Aqueous solution with <10% total organic residues
RCRA Code:	Not reported
Meth Code:	H01 - Transfer Station
Quantity Tons:	0.42
Waste Quantity:	100
Quantity Unit:	G
Additional Code 1:	Not reported
Additional Code 2:	Not reported
Additional Code 3:	Not reported
Additional Code 4:	Not reported
Additional Code 5:	Not reported

Additional Info:

Year:	1996
Gen EPA ID:	CAL000160157
Shipment Date:	19961216
Creation Date:	5/20/1997 0:00:00
Receipt Date:	19961217
Manifest ID:	96360634
Trans EPA ID:	ILD984908202
Trans Name:	Not reported
Trans 2 EPA ID:	Not reported
Trans 2 Name:	Not reported
TSDF EPA ID:	CAT000613893
Trans Name:	Not reported
TSDF Alt EPA ID:	Not reported
TSDF Alt Name:	Not reported
Waste Code Description:	741 - Liquids with halogenated organic compounds > 1000 mg/l
RCRA Code:	D001
Meth Code:	H01 - Transfer Station
Quantity Tons:	0.0333
Waste Quantity:	8
Quantity Unit:	G
Additional Code 1:	Not reported
Additional Code 2:	Not reported
Additional Code 3:	Not reported
Additional Code 4:	Not reported
Additional Code 5:	Not reported
Shipment Date:	19961216
Creation Date:	5/20/1997 0:00:00
Receipt Date:	19961217
Manifest ID:	96360634
Trans EPA ID:	ILD984908202
Trans Name:	Not reported
Trans 2 EPA ID:	Not reported
Trans 2 Name:	Not reported
TSDF EPA ID:	CAT000613893

SECTION 1: FACILITY DETAIL REPORTS

...Continued...

Trans Name:	Not reported
TSDF Alt EPA ID:	Not reported
TSDF Alt Name:	Not reported
Waste Code Description:	741 - Liquids with halogenated organic compounds > 1000 mg/l
RCRA Code:	D001
Meth Code:	H01 - Transfer Station
Quantity Tons:	0.0166
Waste Quantity:	4
Quantity Unit:	G
Additional Code 1:	Not reported
Additional Code 2:	Not reported
Additional Code 3:	Not reported
Additional Code 4:	Not reported
Additional Code 5:	Not reported

Shipment Date:	19961213
Creation Date:	5/20/1997 0:00:00
Receipt Date:	19961213
Manifest ID:	96384921
Trans EPA ID:	CAL000027724
Trans Name:	Not reported
Trans 2 EPA ID:	Not reported
Trans 2 Name:	Not reported
TSDF EPA ID:	CAD981696420
Trans Name:	Not reported
TSDF Alt EPA ID:	Not reported
TSDF Alt Name:	Not reported
Waste Code Description:	134 - Aqueous solution with <10% total organic residues
RCRA Code:	Not reported
Meth Code:	H01 - Transfer Station
Quantity Tons:	0.231
Waste Quantity:	55
Quantity Unit:	G
Additional Code 1:	Not reported
Additional Code 2:	Not reported
Additional Code 3:	Not reported
Additional Code 4:	Not reported
Additional Code 5:	Not reported

Shipment Date:	19960930
Creation Date:	5/20/1997 0:00:00
Receipt Date:	19961001
Manifest ID:	96478371
Trans EPA ID:	ILD984908202
Trans Name:	Not reported
Trans 2 EPA ID:	Not reported
Trans 2 Name:	Not reported
TSDF EPA ID:	CAT000613893
Trans Name:	Not reported
TSDF Alt EPA ID:	Not reported
TSDF Alt Name:	Not reported
Waste Code Description:	741 - Liquids with halogenated organic compounds > 1000 mg/l
RCRA Code:	D001
Meth Code:	H01 - Transfer Station
Quantity Tons:	0.0333
Waste Quantity:	8
Quantity Unit:	G
Additional Code 1:	Not reported
Additional Code 2:	Not reported
Additional Code 3:	Not reported
Additional Code 4:	Not reported
Additional Code 5:	Not reported

Shipment Date:	19960904
Creation Date:	5/30/1997 0:00:00
Receipt Date:	19960905
Manifest ID:	96505571
Trans EPA ID:	ILD984908202
Trans Name:	Not reported
Trans 2 EPA ID:	Not reported
Trans 2 Name:	Not reported
TSDF EPA ID:	CAT000613893
Trans Name:	Not reported
TSDF Alt EPA ID:	Not reported
TSDF Alt Name:	Not reported
Waste Code Description:	741 - Liquids with halogenated organic compounds > 1000 mg/l
RCRA Code:	D001
Meth Code:	H01 - Transfer Station
Quantity Tons:	0.0166
Waste Quantity:	4
Quantity Unit:	G
Additional Code 1:	Not reported
Additional Code 2:	Not reported
Additional Code 3:	Not reported
Additional Code 4:	Not reported

Additional Code 5:	Not reported
Shipment Date:	19960904
Creation Date:	5/30/1997 0:00:00
Receipt Date:	19960905
Manifest ID:	96505571
Trans EPA ID:	ILD984908202
Trans Name:	Not reported
Trans 2 EPA ID:	Not reported
Trans 2 Name:	Not reported
TSDF EPA ID:	CAT000613893
Trans Name:	Not reported
TSDF Alt EPA ID:	Not reported
TSDF Alt Name:	Not reported
Waste Code Description:	741 - Liquids with halogenated organic compounds > 1000 mg/l
RCRA Code:	D001
Meth Code:	H01 - Transfer Station
Quantity Tons:	0.0291
Waste Quantity:	7
Quantity Unit:	G
Additional Code 1:	Not reported
Additional Code 2:	Not reported
Additional Code 3:	Not reported
Additional Code 4:	Not reported
Additional Code 5:	Not reported

Additional Info:

Year:	1999
Gen EPA ID:	CAL000160157
Shipment Date:	19991111
Creation Date:	1/19/2000 0:00:00
Receipt Date:	19991116
Manifest ID:	99364249
Trans EPA ID:	CAD982403198
Trans Name:	Not reported
Trans 2 EPA ID:	Not reported
Trans 2 Name:	Not reported
TSDF EPA ID:	CAT080033681
Trans Name:	Not reported
TSDF Alt EPA ID:	Not reported
TSDF Alt Name:	Not reported
Waste Code Description:	352 - Other organic solids
RCRA Code:	Not reported
Meth Code:	R01 - Recycler
Quantity Tons:	0.05
Waste Quantity:	100
Quantity Unit:	P
Additional Code 1:	Not reported
Additional Code 2:	Not reported
Additional Code 3:	Not reported
Additional Code 4:	Not reported
Additional Code 5:	Not reported
Shipment Date:	19991111
Creation Date:	1/11/2000 0:00:00
Receipt Date:	19991111
Manifest ID:	99124233
Trans EPA ID:	CAD982403198
Trans Name:	Not reported
Trans 2 EPA ID:	Not reported
Trans 2 Name:	Not reported
TSDF EPA ID:	CAT080013352
Trans Name:	Not reported
TSDF Alt EPA ID:	Not reported
TSDF Alt Name:	Not reported
Waste Code Description:	221 - Waste oil and mixed oil
RCRA Code:	Not reported
Meth Code:	R01 - Recycler
Quantity Tons:	1.52
Waste Quantity:	400
Quantity Unit:	G
Additional Code 1:	Not reported
Additional Code 2:	Not reported
Additional Code 3:	Not reported
Additional Code 4:	Not reported
Additional Code 5:	Not reported
Shipment Date:	19990902
Creation Date:	10/27/1999 0:00:00
Receipt Date:	19990902
Manifest ID:	99125118
Trans EPA ID:	CAD028277036
Trans Name:	Not reported

Trans 2 EPA ID:	Not reported
Trans 2 Name:	Not reported
TSDF EPA ID:	CAT080013352
Trans Name:	Not reported
TSDF Alt EPA ID:	CAT080013352
TSDF Alt Name:	Not reported
Waste Code Description:	135 - Unspecified aqueous solution
RCRA Code:	Not reported
Meth Code:	R01 - Recycler
Quantity Tons:	4.2
Waste Quantity:	1000
Quantity Unit:	G
Additional Code 1:	Not reported
Additional Code 2:	Not reported
Additional Code 3:	Not reported
Additional Code 4:	Not reported
Additional Code 5:	Not reported

Shipment Date:	19990902
Creation Date:	10/27/1999 0:00:00
Receipt Date:	19990908
Manifest ID:	98512574
Trans EPA ID:	CAD982403198
Trans Name:	Not reported
Trans 2 EPA ID:	Not reported
Trans 2 Name:	Not reported
TSDF EPA ID:	CAT080033681
Trans Name:	Not reported
TSDF Alt EPA ID:	CAT080033681
TSDF Alt Name:	Not reported
Waste Code Description:	352 - Other organic solids
RCRA Code:	Not reported
Meth Code:	R01 - Recycler
Quantity Tons:	3.5
Waste Quantity:	7000
Quantity Unit:	P
Additional Code 1:	Not reported
Additional Code 2:	Not reported
Additional Code 3:	Not reported
Additional Code 4:	Not reported
Additional Code 5:	Not reported

Shipment Date:	19990519
Creation Date:	7/7/1999 0:00:00
Receipt Date:	19990519
Manifest ID:	99005858
Trans EPA ID:	CAD028277036
Trans Name:	Not reported
Trans 2 EPA ID:	Not reported
Trans 2 Name:	Not reported
TSDF EPA ID:	CAT080025711
Trans Name:	Not reported
TSDF Alt EPA ID:	Not reported
TSDF Alt Name:	Not reported
Waste Code Description:	134 - Aqueous solution with <10% total organic residues
RCRA Code:	Not reported
Meth Code:	R01 - Recycler
Quantity Tons:	0.462
Waste Quantity:	110
Quantity Unit:	G
Additional Code 1:	Not reported
Additional Code 2:	Not reported
Additional Code 3:	Not reported
Additional Code 4:	Not reported
Additional Code 5:	Not reported

SECTION 2: DATABASES AND UPDATE DATES

To maintain currency of the following federal, state and local databases, EDR contacts the appropriate government agency on a monthly or quarterly basis as required.

Elapsed ASTM days: Provides confirmation that this report meets or exceeds the 90-day updating requirement of the ASTM standard.

DATABASES FOUND IN THIS REPORT

CA HWTS: Hazardous Waste Tracking System
Source: Department of Toxic Substances Control
Telephone: 916-324-2444
DTSC maintains the Hazardous Waste Tracking System that stores ID number information since the early 1980s and manifest data since 1993. The system collects both manifest copies from the generator and destination facility.

Date of Government Version: 04/08/2021
Database Release Frequency: Varies
Date of Last EDR Contact: 06/29/2021
Date of Next Scheduled Update: 10/18/2021

CA HAZNET: Facility and Manifest Data
Source: California Environmental Protection Agency
Telephone: 916-255-1136
Facility and Manifest Data. The data is extracted from the copies of hazardous waste manifests received each year by the DTSC. The annual volume of manifests is typically 700,000 - 1,000,000 annually, representing approximately 350,000 - 500,000 shipments. Data are from the manifests submitted without correction, and therefore many contain some invalid values for data elements such as generator ID, TSD ID, waste category, and disposal method. This database begins with calendar year 1993.

Date of Government Version: 12/31/2019
Database Release Frequency: Annually
Date of Last EDR Contact: 07/09/2021
Date of Next Scheduled Update: 10/18/2021

APPENDIX F

AGENCY RECORDS

15006 Nielson Ave.

County of Los Angeles
Department of Public Works
Building and Safety / Land Development

BUILDING PERMIT
BL 0203 9601080027

CITY OF INDUSTRY # 0203
16005 CENTRAL AVENUE
LA PUENTE CA
Phone: (818) 961-9611 Ext:

WORKER'S COMPENSATION DECLARATION

I hereby affirm that I have a certificate of consent to self insure, or a certificate of Workers' Compensation insurance, or a certified copy thereof (Sec. 3800, Lab. C.).

Policy No. _____ Company _____

☐ Certified copy is hereby furnished.

☐ Certified copy is filed with the county building inspection department.

Date _____ Applicant _____

CERTIFICATE OF EXEMPTION FROM WORKERS' COMPENSATION INSURANCE

(This section need not be completed if the permit is for one hundred dollars ($100) or less.)

I certify that in the performance of the work for which this permit is issued, I shall not employ any person in any manner so as to become subject to the Workers' Compensation Laws.

Date _____ Applicant _____

NOTICE TO APPLICANT: If, after making this Certificate of Exemption, you should become subject to the Workers' Compensation provisions of the Labor Code, you must forthwith comply with such provisions or this permit shall be deemed revoked.

LICENSED CONTRACTORS DECLARATION

I hereby affirm that I am licensed under provisions of Chapter 9 (commencing with Section 7000) of Division 3 of the Business and Professions Code, and my license is in full force and effect.

License Number _____ Lic. Class _____

Contractor _____ Date _____

☐ I am exempt under Sec. _____

B.&P.C. for this reason _____

_____ Date _____

Signature _____

☐ I, as owner of the property, or my employees with wages as their sole compensation, will do the work and the structure is not intended or offered for sale (Section 7044, Business Professions Code).

☐ I, as owner of the property, am exclusively contracting with licensed contractors to construct the project (Section 7044, Business and Professions Code).

CONSTRUCTION LENDING AGENCY

I hereby affirm that there is a construction lending agency for the performance of the work for which this permit is issued (Sec. 3097, Civ. C.).

Lender's Name _____

Lender's Address _____

I certify that I have read this application and state that the above information is correct. I agree to comply with all county ordinances and State laws relating to building construction, and hereby authorize representatives of this County to enter upon the above-mentioned property for inspection purposes.

_____ _____
Signature of Applicant or Agent Date

BUILDING ADDRESS:
15006 NELSON AV E
INDH CA

LOCALITY:
CITY OF INDUSTRY

NEAREST CROSS STREET:
PUENTE

ALIAS:

LEGAL ID:
BK: 214 PG: 24 PC: 25

ASSR INFO NBR:

OWNER: TEL. NO:
UNITED PARCEL SERVICE (714) 452-2047
2520 PASEO DE ALICIA
LAGUNA BEACH, CA

CONTRACTOR: TEL. NO:
PETRO BUILDERS, INC. (310) 946-2285
10609 PAINTER AVE. LIC. NO:
SANTA FE SPRINGS, CA 90670 C-61 *

APPLICANT: TEL. NO:
PETRO BUILDERS, INC. (310) 946-2285
10609 PAINTER AVE.
SANTA FE SPRINGS, CA 90670

ARCHITECT OR ENGINEER: TEL. NO:
LIC. NO:

ACTION:
NEW

DESCRIPTION OF WORK:
PIPERACK FOR ABOVE GROUND TANKS

USE OF EXISTING BLDG:
INDUSTRIAL

ISSUED ON:	PROCESSED BY:	EXPIRES ON:
01/08/96	CI	01/07/97
FINAL DATE:	**FINAL BY:**	
1-30-96	Dan	
SQ. FT. SIZE:	**NO. OF STORIES:**	**NO. OF FAMILIES:**
0		0
SIZE OF LOT:	**BLDGS. NOW ON LOT:**	**WITHIN 1000 FT. OF SCHOOL?:**
	2	NO
USE ZONE:	**MAP NO:**	**FIRE ZONE:**
		3

SPECIAL CONDITIONS:
CITY OF INDUSTRY APP ON FILE

OCCUP GROUP-
EXIST: B2 NEW: B2

TYPE CONST:	STAT. CLASS:	DWELL UNITS:	APT/CON:
V	20	0	NO

REQUIRED SET BACK:	YARD:	HWY:	TOTAL SETBACK FROM PROP LINE:	EXIST WIDTH:
FRONT PL				
SIDE PL				

SEWER MAP
BOOK: **PAGE:**

VALUATION:	CMP:
2,500	04

FEES PAID-

FEE DESCRIPTION:	QUANTITY:	UOM:	AMOUNT:
AA BLDG PERMIT ISSUANCE			36.40
AE STRONG MOTION OTHER	2500.00	VALUATN	1.06
A6 PLAN MAINTENANCE FEE	2500.00	VALUATN	13.20
D1 PLANCHECK W/O EN-HC	2500.00	VALUATN	110.48
D2 PERMIT W/O EN-HC	2500.00	VALUATN	130.00
		TOTAL FEES	291.14

* ATA ON FILE

15006 NELSON AVE.

County of Los Angeles
Department of Public Works
Building and Safety / Land Development

ELECTRICAL PERMIT
EL 0203 9510130032

CITY OF INDUSTRY # 0203
16005 CENTRAL AVENUE
LA PUENTE CA
Phone: (818) 961-9611 Ext:

WORKER'S COMPENSATION DECLARATION

I hereby affirm that I have a certificate of consent to self insure, or a certificate of Workers' Compensation insurance, or a certified copy thereof (Sec. 3800, Lab. C.).

Policy No. _____ Company _____

☐ Certified copy is hereby furnished.

☐ Certified copy is filed with the county building inspection department.

Date _____ Applicant _____

CERTIFICATE OF EXEMPTION FROM WORKERS' COMPENSATION INSURANCE

(This section need not be completed if the permit is for one hundred dollars ($100) or less.)

I certify that in the performance of the work for which this permit is issued, I shall not employ any person in any manner so as to become subject to the Workers' Compensation Laws.

Date _____ Applicant _____

NOTICE TO APPLICANT: If, after making this Certificate of Exemption, you should become subject to the Workers' Compensation provisions of the Labor Code, you must forthwith comply with such provisions or this permit shall be deemed revoked.

LICENSED CONTRACTORS DECLARATION

I hereby affirm that I am licensed under provisions of Chapter 9 (commencing with Section 7000) of Division 3 of the Business and Professions Code, and my license is in full force and effect.

License Number _____ Lic. Class _____

Contractor _____ Date _____

☐ I am exempt under Sec. _____

B.&P.C. for this reason _____

_____ Date _____

Signature _____

SINGLE FAMILY
HOME OWNER-BUILDER DECLARATION

I hereby affirm that I am exempt from the Contractor's License Law for the following reason (Section 7031.6 Business and Professions Code):

☐ I, as owner of the property, will do the work and the structure is not intended or offered for sale (Section 7044, Business and Professions Code).

CONSTRUCTION LENDING AGENCY

I hereby affirm that there is a construction lending agency for the performance of the work for which this permit is issued (Sec. 3097, Civ. C.).

Lender's Name _____

Lender's Address _____

I certify that I have read this application and state that the above information is correct. I agree to comply with all county ordinances and State laws relating to building construction, and hereby authorize representatives of this County to enter upon the above-mentioned property for inspection purposes.

_____ _____
Signature of Applicant or Agent Date

BUILDING ADDRESS:
15006 NELSON AV E
INDH CA
LOCALITY:
CITY OF INDUSTRY, CA
NEAREST CROSS STREET:
PUENTE

ALIAS:

LEGAL ID:
BK: 214 PG: 24 PC: 25

ASSR INFO NBR:

OWNER: TEL. NO:
UNITED PARCEL SERVICE (714) 452-2047
2520 PASEO DE ALICIA
LAGUNA BEACH, CA

CONTRACTOR: TEL. NO:
PETRO BUILDERS, INC. (310) 946-2285
10609 PAINTER AVE. LIC. NO:
SANTA FE SPRINGS, CA 90670 241905C-16

APPLICANT: TEL. NO:
PETRO BUILDERS, INC. (310) 946-2285
10609 PAINTER AVE.
SANTA FE SPRINGS, CA 90670

DESCRIPTION OF WORK:
ELECTRICAL FOR 2 ABOVE GROUND FUEL TANKS

ISSUED ON:	PROCESSED BY:	EXPIRES ON:
10/13/95	VG	10/12/96

FINAL DATE: 1-30-96 FINAL BY: Dan

FEES PAID-

FEE DESCRIPTION:	QUANTITY:	UOM:	AMOUNT:
A1 PERMIT ISSUANCE FEE			36.40
G2 LIGHTING FIXTURES	2.00	LGT FXT	5.30
J5 OTHER PWR APP LT 3HP	2.00	PWR APP	40.30
		TOTAL FEES	82.00

Fuel Tanks

CITY OF INDUSTRY

Incorporated June 18, 1957

December 27, 1995

Mr. Bruce Hooper
District Engineer
La Puente District
County Engineering Office
16005 East Central Avenue
La Puente, CA 91744

Dear Mr. Hooper:

The proposed diesel storage tanks (2) and accessory structures located at 15006 Nelson Avenue, known as UPS Truck Leasing, have been approved by the City of Industry.

Sincerely,

CITY OF INDUSTRY

Chris R. Rope
City Manager

CRR:MK:jm

JN 7917

WORKERS' COMPENSATION DECLARATION

affirm that I have a certificate of consent to self a certificate of Workers' Compensation Insurance, ied copy thereof (Sec. 3800, Lab. C.)

0743889 Company STATE FUND

tified copy is hereby furnished.

tified copy is filed with the county building inspec- department.

-21-89 Applicant [signature]

RTIFICATE OF EXEMPTION FROM WORKERS' COMPENSATION INSURANCE

n need not be completed if the permit is for one llars ($100) or less.)

t in the performance of the work for which this ued, I shall not employ any person in any manner come subject to the Workers' Compensation Laws.

Applicant

APPLICANT: If, after making this Certificate of you should become subject to the Workers' on provisions of the Labor Code, you must forth- y with such provisions or this permit shall be oked.

CENSED CONTRACTORS DECLARATION

m that I am licensed under provisions of Chapter 9 g with Section 7000) of Division 3 of the Business ns Code, and my license is in full force and effect.

ber B1-373360 Lic. Class B1

GRS CONSTRUCTION Date 11-21-89

mpt under Sec.

or this reason

Date:

[signature]

OWNER-BUILDER DECLARATION

n that I am exempt from the Contractor's License ollowing reason (Section 7031.5, Business and ode):

wner of the property, or my employees with as their sole compensation, will do the work and cture is not intended or offered for sale (Section usiness and Professions Code.)

ner of the property, am exclusively contracting ensed contractors to construct the project (Sec- 14, Business and Professions Code.)

ONSTRUCTION LENDING AGENCY

that there is a construction lending ce of the work for which this perm . C.).

ss

have read this application and ion is correct. I agree to comply l State laws relating to buildin horize representatives of this -mentioned property for inspe

APPLICATION FOR BUILDING PERMIT

COUNTY OF LOS ANGELES — BUILDING AND SAFETY

1

FOR APPLICANT TO FILL IN

BUILDING ADDRESS 15006 NELSON

CITY INDUSTRY CA ZIP 91744

SIZE OF LOT 4½ ACRES NO. OF BLDGS. NOW ON LOT 2

TRACT | BLOCK | LOT NO.

OWNER AMERICAN BRASS + IRON TEL. 213 NO. 723 3695

ADDRESS SAN LEANDRO ST

CITY OAKLAND CA ZIP

ARCHITECT OR ENGINEER MIKE BROWDER TEL. 213 NO. 595 9818

ADDRESS 719 E WARDLOW - LONG BEACH CA.

CONTRACTOR GRS CONSTRUCTION TEL. 213 NO. 5988269

ADDRESS 11911 PASEO BONITA LIC. NO B-1

CITY LOS ALAMITOS LIC. CLASS B

SQ. FT. SIZE | NO. OF STORIES 1 | NO. OF FAMILIES | CHECK ONE

DESCRIPTION OF WORK TENNANT IMPROVEMENT

NEW ☐ ADD ☐ ALTER ☒ REPAIR ☒ DEMOL ☐

USE OF EXISTING BLDG. OFFICE

APPLICANT (PRINT) JOE DiMARIO GRS TEL. 213 NO. 5988269

ADDRESS 11911 PASEO BONITA LOS ALAMITOS

PRESENT BUILDING ADDRESS

LOCALITY

MOVING CONTRA... TEL. ...

ADDRE...

REC... SET...	HWY	...ROM	EXIST. WIDTH
F...			

05.72 ... 45.62

... 26.00

... 71.62

BUILDING ADDRESS 15006 NELSON

LOCALITY INDUSTRY

NEAREST CROSS ST.

ASSESSOR MAP BOOK | PAGE | PARCEL

USE ZONE | MAP NO. | SPECIAL CONDITIONS

DISTRICT	GROUP	TYPE CONST.	FIRE ZONE	PROCESSED BY
2.03	B-2	V-N	3	[signature]

STATISTICAL CLASSIFICATION CLASS NO. 22 DWELL. UNITS | APT. | CONDO.

SEWER MAP BK. PG.

VALUATION $ $11,500.00

$

FINAL DATE 1-18-90

FINAL By [signature]

VALIDATION

#0904A
#0000023
2020572
0020572 CH
11.22-89
#0905A
#0000001
2027162
0027162 CH
11.22-89

INSPECTOR COPY

15010 Hermosa

LOS ANGELES COUNTY

LOS ANGELES COUNTY
DEPARTMENT OF PUBLIC WORKS
BUILDING AND SAFETY DIVISION

Application for Building Permit Attachment
(HAZMAT)

Building Address 15006 NELSON

City _____ WITHIN 1000 FT. OF SCHOOL?

Tract _____ Block _____ Lot _____ YES [X] NO [ ]

Owner's Name: + AMERICAN BRASS & IRON

Address: _____

City: _____

Description of Work TENNANT IMP.

_____

This document is a part of the application for the above described work, and as such becomes a permanent record.

WILL THE APPLICANT OR FUTURE BUILDING OCCUPANT HANDLE A HAZARDOUS MATERIAL OR A MIXTURE CONTAINING A HAZARDOUS MATERIAL EQUAL TO OR GREATER THAN THE AMOUNTS SPECIFIED ON THE HAZARDOUS MATERIALS INFORMATION GUIDE?

YES [ ] NO [X]

WILL THE INTENDED USE OF THE BUILDING BY THE APPLICANT OR FUTURE BUILDING OCCUPANT REQUIRE A PERMIT FOR CONSTRUCTION OR MODIFICATION FROM THE SOUTH COAST AIR QUALITY MANAGEMENT DISTRICT (SCAQMD) SEE PERMITTING CHECKLIST FOR GUIDELINES.

YES [ ] NO [X]

I HAVE READ THE HAZARDOUS MATERIALS INFORMATION GUIDE AND THE SCAQMD PERMITTING CHECKLIST. I UNDERSTAND MY REQUIREMENTS UNDER THE LOS ANGELES COUNTY CODE, TITLE 2, CHAPTER 2.20 SECTIONS 2.20.100 THROUGH 2.20.140 CONCERNING HAZARDOUS MATERIALS REPORTING AND FOR OBTAINING A PERMIT FROM THE SCAQMD.

Gary L. Yann G.R.S. Construction

OWNER OR AGENT

P.C. NO. B1373360

DISK2/LEM2

DATE 10-31-84

15006 NELSON AVE.

COUNTY OF LOS ANGELES
DEPARTMENT OF PUBLIC WORKS
BUILDING AND SAFETY / LAND DEVELOPMENT

CITY OF INDUSTRY
16005 CENTRAL AVENUE
LA PUENTE CA 91744
PHONE: (626) 961-9611 EXT:

0203

BUILDING PERMIT

BL 0203 1109290048

LEGAL ID:
BK: 214 PG: 24 PC: 25

ASSESSOR INFORMATION NUMBER:
8208-011-028

TENANT:
BOSCACCI

OWNER: TEL. NO:
BOSCACCI (714) 632-7330-
15006 NELSON AVE
INDUSTRY, CA

APPLICANT: TEL. NO:
CARRIE SHARIFI (714) 632-7330-
1200 N JEFFERSON
STE F ANAHEIM 92807

CONTRACTOR: TEL. NO:
SOUTHWEST MATERIAL HANDLING, INC. (951) 727-0477-
3725 NOBEL COURT LIC. NO
PO BOX 1070 712327/D34 *
MIRA LOMA CA 91752

ARCHITECT OR ENGINEER: TEL. NO:
STRUCTURAL CONCEPTS (714) 632-7330-
1200 JEFFERSON LIC. NO:
ANAHEIM, CA 863780

MAP NO:	SEWER MAP BOOK:	PAGE:	FIRE ZONE:	CMP:
X	X	X	3	25

NO. OF FAMILIES:	DWELLING UNITS:	APT/COND:	STAT CLASS:
0	0	NO	22

AIR QUALITY:	SCHOOL WITHIN 1000 FEET	HAZARDOUS MATERIALS
NO	NO	NO

	SQ. FT	NO. OF STORIES	CONST TYPE	NEW OCCUP GROUP
STRUCTURE:	3264	1	V-B	B
GARAGE:				
OTHER:				

EXIST BLDG USE: WAREH
EXIST OCC GRP: B

BLDGS. NOW ON LOT:

VALUATION:
13,000

FEES PAID

FEE DESCRIPTION:	QUANTITY:	UOM:	AMOUNT:
D1 PLANCHECK W/O EN-HC	13000.00	VAL	225.10
AA BLDG PERMIT ISSUANCE			27.40
AB STATE GREEN BLDG FEE	13000.00	VAL	1.00
AE STRONG MOTION OTHER	13000.00	VAL	2.70
A6 PLAN MAINTENANCE FEE	13000.00	VAL	9.70
D2 PERMIT W/O EN-HC	13000.00	VAL	264.80
	TOTAL FEES		530.70

BUILDING ADDRESS:
15006 NELSON AV E
INDH CA
NEAREST CROSS STREET:
THOMAS PAGE: 638 GRID: B6 LOCALITY: CITY OF INDUST

ISSUED ON: 11/08/11
PROCESSED BY: GD

FINAL DATE 11-15-11 FINAL BY: CODE:

DESCRIPTION OF WORK
INSTALLATION OF STORAGE RACKS

SPECIAL CONDITIONS:
CITY OF INDUSTRY 11/01/11

APPROVALS	DATE	INSPECTOR SIGNATURE
LOCATION AND SETBACKS		
SOILS ENGINEER APPROVAL		
FOUNDATION/TRENCH FORMS		
SLAB/UNDER FLOOR		
RAISED FLOOR FRAMING		
UNDERFLOOR INSULATION		
FLOOR SHEATHING		
ROOF SHEATHING		
SHEAR PANELS		
FRAME INSPECTION		
FIRE SPRINKLER HANGERS		
LATION/WEATHER STRIP		
OR LATH/DRYWALL		
OR LATH		
FLOOR/CEIL ASSEM.		
WALL ASSEMBLIES		
SHAFTS/OPENINGS		
CEILINGS		
RAINAGE		

ON FI

BSO

15006 / NELSON

County of Los Angeles
Department of Public Works
Building and Safety / Land Development

ELECTRICAL PERMIT
EL 0203 9602020006

CITY OF INDUSTRY # 0203
16005 CENTRAL AVENUE
LA PUENTE CA
Phone: (818) 961-9611 Ext:

WORKER'S COMPENSATION DECLARATION

I hereby affirm that I have a certificate of consent to self insure, or a certificate of Workers' Compensation insurance, or a certified copy thereof (Sec. 3800, Lab. C.).

Policy No. _____ Company _____

☐ Certified copy is hereby furnished.

☐ Certified copy is filed with the county building inspection department.

Date _____ Applicant _____

CERTIFICATE OF EXEMPTION FROM WORKERS' COMPENSATION INSURANCE

(This section need not be completed if the permit is for one hundred dollars ($100) or less.)

I certify that in the performance of the work for which this permit is issued, I shall not employ any person in any manner so as to become subject to the Workers' Compensation Laws.

Date _____ Applicant _____

NOTICE TO APPLICANT: If, after making this Certificate of Exemption, you should become subject to the Workers' Compensation provisions of the Labor Code, you must forthwith comply with such provisions or this permit shall be deemed revoked.

LICENSED CONTRACTORS DECLARATION

I hereby affirm that I am licensed under provisions of Chapter 9 (commencing with Section 7000) of Division 3 of the Business and Professions Code, and my license is in full force and effect.

License Number _____ Lic. Class _____

Contractor _____ Date _____

☐ I am exempt under Sec. _____

B.&P.C. for this reason _____

_____ Date _____

Signature _____

SINGLE FAMILY
HOME OWNER-BUILDER DECLARATION

I hereby affirm that I am exempt from the Contractor's License Law for the following reason (Section 7031.5 Business and Professions Code):

☐ I, as owner of the property, will do the work and the structure is not intended or offered for sale (Section 7044, Business and Professions Code).

CONSTRUCTION LENDING AGENCY

I hereby affirm that there is a construction lending agency for the performance of the work for which this permit is issued (Sec. 3097, Civ. C.).

Lender's Name _____

Lender's Address _____

I certify that I have read this application and state that the above information is correct. I to comply with all county ordinances and State laws relating to building construction, a authorize representatives of this County to enter upon the above-mentioned property fo purposes.

_____ _____
Signature of Applicant or Agent Date

BUILDING ADDRESS:
15006 NELSON AV E
INDH CA
LOCALITY:
INDUSTRY, CA.
NEAREST CROSS STREET:
HACIENDA

ALIAS:

LEGAL ID:
BK: 214 PG: 24 PC: 25

ASSR INFO NBR:

OWNER: TEL. NO:
UNITED PARCEL SERVICE (714) 452-2047
2520 PASEO DE ALICIA
LAGUNA BEACH, CA

CONTRACTOR: TEL. NO:
COVENANT AIR SYSTEMS (714) 870-8041
17571 BURKWOOD CIR LIC. NO:
YORBA LINDA, CA. 92686 657733 C20

APPLICANT: TEL. NO:
COVENANT AIR SYSTEMS (714) 870-8041
17571 BURKWOOD CIR
YORBA LINDA, CA. 92686

DESCRIPTION OF WORK:
INSTALL HVAC INTO TESTING OFFICES W/ PACKAGE HP UNIT ON ROOF

ISSUED ON:	PROCESSED BY:	EXPIRES ON:
02/02/96	HM	02/01/97

FINAL DATE: 2-20-96 FINAL BY:

FEES PAID-

FEE DESCRIPTION:	QUANTITY:	UOM:	AMOUNT:
A1 PERMIT ISSUANCE FEE			36.40
JB AC UNITS +3-10HP	1.00	AC UNIT	25.80
		TOTAL FEES	62.20

CITY OF INDUSTRY

P.O. Box 3366 - 15625 E. Stafford St. - City of Industry, CA 91744-0366 - (626)333-2211 - FAX (626) 961-6795

November 01, 2011

Ms. Barbara Childers
District Engineer
La Puente District
County Engineering Office
16005 East Central Avenue
La Puente, CA 91744

Dear Ms. Childers:

The proposed Interior Improvement (racks), as approved on plans dated 11/01/2011, located at 15006 Nelson Avenue, known as Boscacci LLC, has been approved by the City of Industry.

Sincerely,

Troy Helling
Associate Planner

ALIAS:

LEGAL ID: BK: 214 PG: 24 PC: 25

ASSR INFO NBR:

OWNER: UNITED PARCEL SERVICE

USE ZON

SPECIAL CITY O

APPLICATION FOR BUILDING PERMIT

COUNTY OF LOS ANGELES — BUILDING AND SAFETY

FOR APPLICANT TO FILL IN

BUILDING ADDRESS: 15006 NELSON
CITY: INDUSTRY Ca. ZIP: 91744
SIZE OF LOT: 4.1 ACRES NO. OF BLDGS. NOW ON LOT: 2
TRACT: BLOCK: LOT NO.:
ASSESSOR MAP BOOK: PAGE: PARCEL:
OWNER: AMERICAN BRASS AND IRON TEL. NO. 818 333-4882
ADDRESS: 15006 NELSON
CITY: INDUSTRY Ca ZIP: 91744
ARCHITECT OR ENGINEER: TEL. NO.:
ADDRESS:
CONTRACTOR: G R S CONSTRUCTION TEL. NO. 213 598 8269
ADDRESS: 11911 PASEO BONITA LIC. NO.:
CITY: LOS ALAMITOS LIC. CLASS: B1-373360
SQ. FT. SIZE: NO. OF STORES: NO. OF FAMILIES:
DESCRIPTION OF WORK: REMOVE + REPLACE 21' OF 2HR FIRE WALL
USE OF EXISTING BLDG.:

NEW ☐ ADD ☐ ALTER ☒ REPAIR ☐ DEMOL ☐ URM ☐

APPLICANT (PRINT): JOE D. MARIO TEL. NO. 213 598 8269
ADDRESS: 11911 PASEO BONITA, LOS ALAMITOS

WILL THE APPLICANT OR FUTURE BUILDING OCCUPANT HANDLE A HAZARDOUS MATERIAL OR A MIXTURE CONTAINING A HAZARDOUS MATERIAL EQUAL TO OR GREATER THAN THE AMOUNTS SPECIFIED ON THE HAZARDOUS MATERIALS INFORMATION GUIDE?
YES ☐ NO ☒

WILL THE INTENDED USE OF THE BUILDING BY THE APPLICANT OR FUTURE BUILDING OCCUPANT REQUIRE A PERMIT FOR CONSTRUCTION OR MODIFICATION FROM THE SOUTH COAST AIR QUALITY MANAGEMENT DISTRICT (SCAQMD) SEE PERMITTING CHECKLIST FOR GUIDELINES.
YES ☐ NO ☒

I HAVE READ THE HAZARDOUS MATERIALS INFORMATION GUIDE AND THE SCAQMD PERMITTING CHECKLIST. I UNDERSTAND MY REQUIREMENTS UNDER THE LOS ANGELES COUNTY CODE, TITLE 2, CHAPTER 2.20 SECTIONS 2.20.100 THROUGH 2.20.140 CONCERNING HAZARDOUS MATERIALS REPORTING AND FOR OBTAINING A PERMIT FROM THE SCAQMD.

OWNER OR AGENT

P.C. FEE	77.36	PERMIT FEE	92.00
		ISSUANCE FEE	26.00
INVESTIGATION FEE		TOTAL FEE	118.00

SEE REVERSE FOR EXPLANATORY LANGUAGE

BUILDING ADDRESS: 15006 E. Nelson Ave
LOCALITY: Industry
NEAREST CROSS ST.: California
USE ZONE: MAP NO.: 2514
SPECIAL CONDITIONS:
WITHIN 1000 FT. OF SCHOOL? YES ✓ NO

DISTRICT	GROUP	TYPE CONST.	FIRE ZONE	PROCESSED BY
203	B-2	II N	3	ET

STATISTICAL CLASSIFICATION: CLASS NO. 22 DWELL UNITS: APT: CONDO:

REQUIRED SET BACK	YARD	HWY	TOTAL SETBACK FROM PROP LINE	EXIST WIDTH
FRONT P L				
SIDE P L				

SEWER MAP BK PG

VALUATION $ 2,450.00

$

LDMA P/C #

LDMA Perm #

FINAL DATE 6-15-90

FINAL BY

VALIDATION

≥5650A
#....23
2..77.36
...77.36 FS
0417-90
≥5651A
#.....1
2.11800
..11800 FS
0417-90

INSPECTOR COPY

WORKER'S COMPENSATION DECLARATION

I hereby affirm that I have a certificate of consent to self insure, or a certificate of Workers' Compensation Insurance, or a certified copy thereof (Sec. 3800, Lab. C.) ON FILE

Policy No. 0743889-87 Company STATE FUND

☐ Certified copy is hereby furnished.

☒ Certified copy is filed with the county building inspection department.

Date 4-17-90 Applicant

CERTIFICATE OF EXEMPTION FROM WORKERS' COMPENSATION INSURANCE

(This section need not be completed if the permit is for one hundred dollars ($100) or less.)

I certify that in the performance of the work for which this permit is issued, I shall not employ any person in any manner so as to become subject to the Workers' Compensation Laws.

Date _____ Applicant _____

NOTICE TO APPLICANT: If, after making this Certificate of Exemption, you should become subject to the Workers' Compensation provisions of the Labor Code, you must forthwith comply with such provisions or this permit shall be deemed revoked.

LICENSED CONTRACTORS DECLARATION

I hereby affirm that I am licensed under provisions of Chapter 9 (commencing with Section 7000) of Division 3 of the Business and Professions Code, and my license is in full force and effect.

License Number 373360 Lic. Class B-1

Contractor G R S CONSTRUCTION Date 4-17-90

☐ I am exempt under Sec. _____

B.&P.C. for this reason _____

_____ Date: _____

Signature _____

☐ I, as owner of the property, or my employees with wages as their sole compensation, will do the work and the structure is not intended or offered for sale (Section 7044, Business and Professions Code.)

☐ I, as owner of the property, am exclusively contracting with licensed contractors to construct the project (Section 7044, Business and Professions Code.)

CONSTRUCTION LENDING AGENCY

I hereby affirm that there is a construction lending agency for the performance of the work for which this permit is issued (Sec. 3097, Civ. C.).

Lender's Name _____

Lender's Address _____

I certify that I have read this application and state that the above information is correct. I agree to comply with all county ordinances and State laws relating to building construction, and hereby authorize representatives of this County to enter upon the above-mentioned property for inspection purposes.

Signature of Applicant or Agent — Date 4-17-90

76 A638A 20-0010 DPPW 6/89

15100

CITY OF INDUSTRY

Incorporated June 18, 1957

January 19, 1996

Mr. Bruce Hooper
District Engineer
La Puente District
County Engineering Office
16005 East Central Avenue
La Puente, CA 91744

Dear Mr. Hooper:

The proposed wall signs (3) and directional signs (2) located at 15006 Nelson Avenue, known as UPS Truck Leasing, have been approved by the City of Industry.

Sincerely,

CITY OF INDUSTRY

Chris R. Rope
City Manager

CRR:KR:jm

P.O. Box 3366, City of Industry, California 91744-0366 • Administrative Offices: 15651 E. Stafford St. • (818) 333-2211 • Fax (818) 961-6795

County of Los Angeles
Department of Public Works
Building and Safety / Land Development

ELECTRICAL PERMIT
EL 0203 9601020003

CITY OF INDUSTRY # 0203
16005 CENTRAL AVENUE
LA PUENTE CA
Phone: (818) 961-9611 Ext:

WORKER'S COMPENSATION DECLARATION

I hereby affirm that I have a certificate of consent to self insure, or a certificate of Workers' Compensation insurance, or a certified copy thereof (Sec. 3800, Lab. C.).

Policy No. _____ Company _____

☐ Certified copy is hereby furnished.

☐ Certified copy is filed with the county building inspection department.

Date _____ Applicant _____

CERTIFICATE OF EXEMPTION FROM WORKERS' COMPENSATION INSURANCE

(This section need not be completed if the permit is for one hundred dollars ($100) or less.)

I certify that in the performance of the work for which this permit is issued, I shall not employ any person in any manner so as to become subject to the Workers' Compensation Laws.

Date _____ Applicant _____

NOTICE TO APPLICANT: If, after making this Certificate of Exemption, you should become subject to the Workers' Compensation provisions of the Labor Code, you must forthwith comply with such provisions or this permit shall be deemed revoked.

LICENSED CONTRACTORS DECLARATION

I hereby affirm that I am licensed under provisions of Chapter 9 (commencing with Section 7000) of Division 3 of the Business and Professions Code, and my license is in full force and effect.

License Number _____ Lic. Class _____

Contractor _____ Date _____

☐ I am exempt under Sec. _____

B.&P.C. for this reason _____

_____ Date _____

Signature _____

SINGLE FAMILY
HOME OWNER-BUILDER DECLARATION

I hereby affirm that I am exempt from the Contractor's License Law for the following reason (Section 7031.5 Business and Professions Code):

☐ I, as owner of the property, will do the work and the structure is not intended or offered for sale (Section 7044, Business and Professions Code).

CONSTRUCTION LENDING AGENCY

I hereby affirm that there is a construction lending agency for the performance of the work for which this permit is issued (Sec. 3097, Civ. C.).

Lender's Name _____

Lender's Address _____

I certify that I have read this application and state that the abo… rect. I agree to comply with all county ordinances and State laws relating … on, and hereby authorize representatives of this County to enter upon the ab… ty for inspection purposes.

_____
Signature of Applicant or Agent

BUILDING ADDRESS:
15006 NELSON AV E
INDH CA
LOCALITY:
CITY OF INDUSTRY
NEAREST CROSS STREET:
PUENTE

ALIAS:

LEGAL ID:
BK: 214 PG: 24 PC: 25

ASSR INFO NBR:

OWNER: TEL. NO:
UNITED PARCEL SERVICE (714) 452-2047
2520 PASEO DE ALICIA
LAGUNA BEACH, CA

CONTRACTOR: TEL. NO:
PETRO BUILDERS, INC. (310) 946-2285
10609 PAINTER AVE. LIC. NO:
SANTA FE SPRINGS, CA 90670 C-61 *

APPLICANT: TEL. NO:
PETRO BUILDERS, INC. (310) 946-2285
10609 PAINTER AVE.
SANTA FE SPRINGS, CA 90670

DESCRIPTION OF WORK:
100 SUB PANEL

ISSUED ON:	PROCESSED BY:	EXPIRES ON:
01/08/96	CI	01/01/97

FINAL DATE: 1-30-96 **FINAL BY:**

FEES PAID-

FEE DESCRIPTION:	QUANTITY:	UOM:	AMOUNT:
A1 PERMIT ISSUANCE FEE			36.40
LA 100 AMP PANELS, MCC	1.00	PANELS	51.00
		TOTAL FEES	87.40

Fuel Tanks

…IONAL DATA ON FILE

County of Los Angeles
Department of Public Works
Building and Safety / Land Development

ELECTRICAL PERMIT
EL 0203 9601020003

CITY OF INDUSTRY
16005 CENTRAL AVENUE
LA PUENTE CA
Phone: (818) 961-9611 Ext:

0203

WORKER'S COMPENSATION DECLARATION

I hereby affirm that I have a certificate of consent to self insure, or a certificate of Workers' Compensation insurance, or a certified copy thereof (Sec. 3800, Lab. C.).

Policy No. _____ Company _____

☐ Certified copy is hereby furnished.

☐ Certified copy is filed with the county building inspection department.

Date _____ Applicant _____

CERTIFICATE OF EXEMPTION FROM WORKERS' COMPENSATION INSURANCE

(This section need not be completed if the permit is for one hundred dollars ($100) or less.)

I certify that in the performance of the work for which this permit is issued, I shall not employ any person in any manner so as to become subject to the Workers' Compensation Laws.

Date _____ Applicant _____

NOTICE TO APPLICANT: If, after making this Certificate of Exemption, you should become subject to the Workers' Compensation provisions of the Labor Code, you must forthwith comply with such provisions or this permit shall be deemed revoked.

LICENSED CONTRACTORS DECLARATION

I hereby affirm that I am licensed under provisions of Chapter 9 (commencing with Section 7000) of Division 3 of the Business and Professions Code, and my license is in full force and effect.

License Number _____ Lic. Class _____

Contractor _____ Date _____

☐ I am exempt under Sec. _____

B.&P.C. for this reason _____

_____ Date _____

Signature _____

SINGLE FAMILY
HOME OWNER-BUILDER DECLARATION

I hereby affirm that I am exempt from the Contractor's License Law for the following reason (Section 7031.5 Business and Professions Code):

☐ I, as owner of the property, will do the work and the structure is not intended or offered for sale (Section 7044, Business and Professions Code).

CONSTRUCTION LENDING AGENCY

I hereby affirm that there is a construction lending agency for the performance of the work for which this permit is issued (Sec. 3097, Civ. C.).

Lender's Name _____

Lender's Address _____

I certify that I have read this application and state that the above information is correct. I agree to comply with all county ordinances and State laws relating to building construction, and hereby authorize representatives of this County to enter upon the above-mentioned property for inspection purposes.

_____ Date _____

Signature of Applicant or Agent

BUILDING ADDRESS:
15006 NELSON AV E
INDH CA

LOCALITY:
CITY OF INDUSTRY

NEAREST CROSS STREET:
PUENTE

ALIAS:

LEGAL ID:
BK: 214 PG: 24 PC: 25

ASSR INFO NBR:

OWNER: TEL. NO:
UNITED PARCEL SERVICE (714) 452-2047
2520 PASEO DE ALICIA
LAGUNA BEACH, CA

CONTRACTOR: TEL. NO:
PETRO BUILDERS, INC. (310) 946-2285
10609 PAINTER AVE. LIC. NO:
SANTA FE SPRINGS, CA 90670 C-61 *

APPLICANT: TEL. NO:
PETRO BUILDERS, INC. (310) 946-2285
10609 PAINTER AVE.
SANTA FE SPRINGS, CA 90670

DESCRIPTION OF WORK:
100 SUB PANEL

ISSUED ON: 01/08/96
PROCESSED BY: CI
EXPIRES ON: 01/01/97
FINAL DATE: 1-30-96
FINAL BY:

FEES PAID-

FEE DESCRIPTION:	QUANTITY:	UOM:	AMOUNT:
A1 PERMIT ISSUANCE FEE			36.40
LA 100 AMP PANELS, MCC	1.00	PANELS	51.00
		TOTAL FEES	87.40

Fuel Tanks

AL DATA ON FILE

15010

LOS ANGELES COUNTY

LOS ANGELES COUNTY
DEPARTMENT OF PUBLIC WORKS
BUILDING AND SAFETY DIVISION

Application for Building Permit Attachment
(HAZMAT)

Building Address 15006 NELSON

City _____

WITHIN 1000 FT. OF SCHOOL?

Tract _____ Block _____ Lot _____

YES [X] NO [ ]

Owner's Name: + AMERICAN BRASS & IRON

Address: _____

City: _____

Description of Work TENNANT IMP.

_____

This document is a part of the application for the above described work, and as such becomes a permanent record.

WILL THE APPLICANT OR FUTURE BUILDING OCCUPANT HANDLE A HAZARDOUS MATERIAL OR A MIXTURE CONTAINING A HAZARDOUS MATERIAL EQUAL TO OR GREATER THAN THE AMOUNTS SPECIFIED ON THE HAZARDOUS MATERIALS INFORMATION GUIDE?

YES [ ] NO [X]

WILL THE INTENDED USE OF THE BUILDING BY THE APPLICANT OR FUTURE BUILDING OCCUPANT REQUIRE A PERMIT FOR CONSTRUCTION OR MODIFICATION FROM THE SOUTH COAST AIR QUALITY MANAGEMENT DISTRICT (SCAQMD) SEE PERMITTING CHECKLIST FOR GUIDELINES.

YES [ ] NO [X]

I HAVE READ THE HAZARDOUS MATERIALS INFORMATION GUIDE AND THE SCAQMD PERMITTING CHECKLIST. I UNDERSTAND MY REQUIREMENTS UNDER THE LOS ANGELES COUNTY CODE, TITLE 2, CHAPTER 2.20 SECTIONS 2.20.100 THROUGH 2.20.140 CONCERNING HAZARDOUS MATERIALS REPORTING AND FOR OBTAINING A PERMIT FROM THE SCAQMD.

Ron L. Ware GRS. Construction

OWNER OR AGENT

P.C. NO. B1373360

DATE 10-31-84

DISK2/LEM2

RESPONSE TO PUBLIC RECORDS REQUEST

LOS ANGELES COUNTY
PUBLIC WORKS

900 SOUTH FREMONT AVENUE, ALHAMBRA, CA 91803

August 18, 2021

Chris White
cwhite@ardentenv.com

VIA EMAIL

RE: RESPONSE IN CONNECTION WITH YOUR PUBLIC RECORDS ACT REQUEST FILE NO. 4926

We have reviewed your Public Records Act request received on August 4, 2021, and we offer the following:

☐ Attached are records responsive to your request. Please see remarks below.

☐ We have reviewed our files and collected the records you requested. Please see remarks for further information.

☑ **After a thorough and diligent search, we failed to find any records that satisfy your request. Please see remarks below.**

Remarks:

Thank you for contacting the Los Angeles County Public Works. Please note that your property is located in the City of Industry: Contact Eduardo Manniquez at EManriquez@cityofindustry.org to handle. Environmental records for this property are available online, here: https://pw.lacounty.gov/epd/CleanLA/OpenFileReview.aspx.

Bobbyetta Williams
Claims & Litigation Section
Survey/Mapping & Property Management Division
Phone: (300) 458-2064
Fax: (626) 979-5408
Email: bxwillia@dpw.lacounty.gov
Office Hours: Monday through Thursday, 7 a.m. - 5:00 p.m.

SANITATION DISTRICTS OF LOS ANGELES COUNTY

INSPECTION REPORT

Report Date Range: 1/1/1950 to 8/16/2021

Facility Name: SCULLY TRANSPORTATION SERVICES, INC. **Facility ID:** 2061432

Situs Address: 15006 E NELSON Avenue
City of Industry, CA 91746 **TG:** **Dist No.:** 15

Sample Location: Other

Date of Inspection: 4/29/2002 12:00 am to 12:00 am Duration: Hr Inspection Type: Historical Task Type: Historical Inspection

Sample Location: Other Task ID: 36879 Inspection ID: 36879

Inspector(s): Greg Neunsinger **Contact(s):**

Task Comments:
PH=7, NO FLOW DURING INSPECTION. COMPANY IS NO LONGER PLANNING ON INSTALLING A ROOFED TRACTOR/TRAILER WASH PAD. THEY WILL CONTINUE TO USE THE EXPOSED BERM AREA AND PUMP THE WASH WATER TO A DRAIN THAT IS LOCATED IN THE SHOP AREA. PLUMBING FROM CLARIFIER HAS BEEN REPAIRED. THE COMPANY HAS LEASED THIS YARD AND DOES NOT WANT THE CAPITAL EXPENDITURE OF A ROOFED AREA.

Additional Comments:

Inspection Special Messages
Comments: NO VIOLATIONS OBSERVED

Date of Inspection: 12/18/2001 12:00 am to 12:00 am Duration: Hr Inspection Type: Historical Task Type: Historical Inspection

Sample Location: Other Task ID: 29732 Inspection ID: 29732

Inspector(s): Greg Neunsinger **Contact(s):**

Task Comments:
COMPANY HAS MADE A DECISION NOT TO INSTALL A COVERED TRACTOR AND TRAILER WASH AREA. ESTIMATES FOR CONSTRUCTION WERE MORE THAN THE LEASING COMPANY WANTED TO PAY. COMPANY MAY RECONSIDER AFTER A LONGER LEASE IS SIGNED. THEY ARE CURRENTLY USING THE SAME WASH AREA THAT UPS TRUCKING USED. THEY HAVE TO PUMP WASTEWATER TO A DRAIN IN THE GARAGE AREA. THEY WILL NOT PUMP DURING WET PERIODS.

Additional Comments:

Inspection Special Messages
Comments: NO VIOLATIONS OBSERVED

Date of Inspection: 8/28/2001 12:00 am to 12:00 am Duration: Hr Inspection Type: Historical Task Type: Historical Inspection

Sample Location: Other Task ID: 29733 Inspection ID: 29733

Inspector(s): Greg Neunsinger **Contact(s):**

Inspection Results Summary

Task Comments:
COMPANY IS PLANNING ON INSTALLING A COVERED VEHICLE WASH AREA. THE CURRENT TRUCK WASH AREA IS AN EXPOSED PAD THAT HAS ASPHALT PERIMETER BERMS TO CONTAIN THE WASH WATER. THE WASH WATER IS THEN PUMPED TO A DRAIN IN THE SHOP AREA. THE DRAIN IS CONNECTED TO A 3 STAGE CLARIFIER. RECENT PUMBING PROBLEMS DOWNSTREAM OF THE CLARIFIER HAVE BEEN REMEDIED. THE WASH AREA IS CURRENTLY IN THE BIDDING PROCESS AND CONSTRUCTION WILL BEGIN IN APPROXIMATELY 1 MONTH. THE COVERED WASH AREA SHOULD PLACE THE COMPANY IN AN EXEMPT CATAGORY. THE COMPANY LEASES TRUCKS AND REPAIRS TRUCKS.

Additional Comments:

Inspection Special Messages
Comments: CO. OUT OF BUSINESS

Comments: NO VIOLATIONS OBSERVED

Date of Inspection: 7/24/2001 12:00 am to 12:00 am Duration: Hr Inspection Type: Historical Task Type: Historical Inspection

Sample Location: Other Task ID: 29734 Inspection ID: 29734

Inspector(s): Greg Neunsinger **Contact(s):**

Task Comments:
COMPANY HAS A CLOG AND SUBSEQUENTLY FOUND COLLAPSED DISCHARGE LINE DOWNSTREAM OF THEIR CLARIFIER AND SAMPLE BOX. CLARIFIER DOES NOT DISCHARGE TO SEWER ON NELSON AVE. THE DISCHARGE LINE HAS 2 90 DEGREE BENDS AND FLOWS SOUTH ON PROPERTY TOWARDS VALLEY BLVD. COMPANY IS HAVING THE SEWER LINE TRACED. SOME EXCAVATION HAS BEEN DONE TO IDENTIFY CLOG AND COLLAPSED PIPE. THEY ARE GOING TO INSTALL A TRUCK WASH PAD THAT MAY HAVE A ROOF TO PREVENT RAINWATER INTRUSION.

Additional Comments:

Inspection Special Messages
Comments: NO VIOLATIONS OBSERVED

Date of Inspection: 7/9/2001 12:00 am to 12:00 am Duration: Hr Inspection Type: Historical Task Type: Historical Inspection

Sample Location: Other Task ID: 29735 Inspection ID: 29735

Inspector(s): Greg Neunsinger **Contact(s):**

Task Comments:
COMPANY HAS NOT DECIDED ON A PLAN FOR A TRACTOR TRAILER WASH OUT STATION. CURRENTLY THEY ARE USING A BERMED AREA THAT WAS LEFT BEHIND BY UPS TRUCK LEASING. THE AREA HAS A 2 INCH ASPHALT BERM, BUT THERE IS NO DRAIN AND THE LOW AREA HAS TO BE PUMPED TO THE CLARIFIER. I EXPLAINED ALL OPTIONS INCLUDING ROOF, RAINWATER DIVERSION DEVICE. THE AREA IS USED TO CLEAN THE EXTERIOR AND SOME ENGINE PARTS. THERE IS VISIBLE AMOUNTS OF OIL IN THE WASTEWATER. THEY HAVE A STEAM CLEANER AND THE MILD ALKALINE SOAP SOLUTION FOR ENGINE DEGREASING. THEY HAVE A 3 YEAR LEASE, SO LARGE CAPITAL IMPROVEMENTS WILL HAVE TO BE AGREED UPON BETWEEN THE TRUCK COMPANY AND THE PROPERTY OWNER. INFORMED CONTACT THAT THE CLARIFIER WILL NEED OCCAISIONAL CLEANING.

Additional Comments:

Inspection Special Messages
Comments: NO VIOLATIONS OBSERVED

Inspection Results Summary

Date of Inspection: 6/19/2001 12:00 am to 12:00 am Duration: Hr Inspection Type: Historical Task Type: Historical Inspection

Sample Location: Other Task ID: 22735 Inspection ID: 22735

Inspector(s): Greg Neunsinger **Contact(s):**

Task Comments:
COMPANY IS STILL DECIDING WHAT THEY ARE GOING TO DO REGARDING THE EXPOSED WASH PAD AND INDUSTIRAL WASTEWATER CONNECTION. CURRENTLY THEY ARE EXEMPT FROM PERMIT. THEY MAY MOVE THE TRUCK WASH OR USE IT WHERE IT IS. THE CONTACT IS LOOKING FOR ALTERNATIVE IDEAS. CURRENT SYSTEM HAS AN EXPOSED AREA AND THEY MANUALLY PUMP THE WASHWATER TO A DRAIN INSIDE OF THE SHOP AREA. TRUCK LEASING YARD.

Additional Comments:

Inspection Special Messages
Comments: NO VIOLATIONS OBSERVED

Date of Inspection: 4/20/2001 12:00 am to 12:00 am Duration: Hr Inspection Type: Historical Task Type: Historical Inspection

Sample Location: Other Task ID: 22736 Inspection ID: 22736

Inspector(s): Greg Neunsinger **Contact(s):**

Task Comments:
INSPECTION REQUEST FROM C. PAZ FOR TRUCK WASH PAD THAT IS LOCATED ON PROPERTY. WASH PAD HAS AN ASPHALT BERM AND A MANUALLY OPERATED PUMP THAT DIRECT WASH WATER FLOW TO A DRAIN THAT IS LOCATED INSIDE OF THE SHOP AREA. COMPANY CALLED CSD/IW AFTER RECENT LA FIRE/HAZ-MAT INSPECTION. 3 STAGE CLARIFIER AND SAMPLE BOX IS LOCATED ON WEST SIDE OF REPAIR FACILITY, PH=7. CONTACT INDICATED THAT WASH PAD MAY BE MOVED AND ROOFED.

Additional Comments:

Inspection Special Messages
Comments: NO VIOLATIONS OBSERVED

APPENDIX G

RESUMES

RESUME OF CHRIS WHITE
Staff Environmental Geologist

EDUCATION

Bachelor of Science, Geology, 2017, Humboldt State University

REGISTRATIONS AND CERTIFICATIONS

SCAQMD Rule 403 South Coast Air Basin Fugitive Dust Control
HAZWOPER 40-Hour Training (with annual updates)

EMPLOYMENT HISTORY

2015-2017 Touré Associates (Environmental consulting)
2018-2021 – National Engineering and Consulting Group, Inc. (environmental consulting)
2021-present – Ardent Environmental Group, Inc. (environmental consulting)

PROFESSIONAL EXPERIENCE AND RESPONSIBILITIES

Mr. White has a strong background in geology, geochemistry, and environmental science. As a Staff Environmental Geologist, her experience has included air monitoring, air quality analysis, lead-based paint surveys, soil sampling, and overseeing various subcontractors for projects relating to construction, soil excavation for contaminated media, and remediation projects. His tasks also include coordinating environmental research, reviewing historical documents, data evaluation, and technical report preparation. Mr. White's project experience includes:

- **Phase I Environmental Site Assessment:** Report preparation includes site reconnaissance, research and review of regulatory and historical land use records, and identification of potential environmental concerns and/or impacts to the site.
- **Lead-Based Paint Surveys:** Conduct surveys of commercial buildings to identify lead-based paint using handheld x-ray fluorescence (XRF) analyzers and sampling paint chips from various media for detail analysis.
- **Lead Soil Sampling:** Conduct surveys of schools, residential and commercial buildings to identify and collect samples of suspect Lead-containing materials (LCM) and sampling of suspect materials for lead analysis. Support air sampling to assess lead dust in air to evaluate general site conditions and for monitoring and clearance of lead abatement.
- **Soil Remediation:** Mr. White has completed a long-term soil remediation project under the direction of the California Department of Toxic Substances Control (DTSC) that included the excavation of lead-contaminated soil from residential properties, schools, parks, and daycare centers.

RESUME OF PAUL A. ROBERTS
Principal Geologist

EDUCATION

Bachelor of Science, Geology, 1987, California State University, Fullerton, California

REGISTRATION AND CERTIFICATIONS

Professional Geologist, California PG 6897
Registered Geologist, Arizona RG 42445
Ventura County Well Inspector
OSHA 40-Hour Health and Safety Training (with annual updates)
OSHA 8-Hour Health and Safety Supervisor Training

EMPLOYMENT HISTORY

1986-1996 – Applied Geosciences Inc. (environmental consulting)
1996-1998 – ATC Associates (environmental consulting)
1998-2007 – Ninyo & Moore (environmental consulting)
2007-present – Ardent Environmental Group, Inc. (environmental consulting)

PROFESSIONAL EXPERIENCE AND RESPONSIBILITIES

As a Principal Geologist for Ardent Environmental Group, Inc., Mr. Roberts conducts and coordinates high-profile hydrogeologic and geologic field evaluations. Mr. Roberts also supervises staff- and project-level geologists, engineers, and scientists to complete the installation of groundwater monitoring wells and soil and groundwater remediation systems, as well as completing pilot tests and feasibility studies for remedial system design. Mr. Roberts is very familiar with mud- and air-rotary, sonic, direct-push, and hollow stem auger drilling techniques, and interprets geophysical data and soil physical analyses to design water well construction. As part of these tasks, Mr. Roberts interacts with clients, attorneys, and agency representatives. The following presents a partial list of projects supervised and/or completed by Mr. Roberts.

- **Water Replenishment District of Southern California (District), Santa Fe Springs:** California Professional Geologist retained to log and sample deep borings in preparation to install nested groundwater monitoring wells as part of the Central Basin Groundwater Contamination Study. The work was completed to assist the United States Geological Survey (USGS) and the District to find mergence zones or pathways where known volatile organic compound (VOC)-impacted shallow groundwater could be migrating into deeper water supply aquifers. The work included drilling pilot borings using mud-rotary drilling methods to depths of approximately 518 feet below the ground surface (bgs). During drilling activities, Mr. Roberts monitored drilling conditions, logged cuttings and collected soil samples for lithological interpretation. Following drilling activities, downhole geophysical equipment, including suspension velocity measurements, resistivity, spontaneous potential and natural gamma logging, and caliper and natural gamma logging, was used to further assess lithological conditions. Based on these data, Mr. Roberts assisted representatives from the USGS and District to design and oversee installation of 10 groundwater monitoring wells. Following installation, the wells were developed and sampled.

- **Former Ashland Chemical Plant, Santa Fe Springs:** Principal Geologist retained to log and sample deep borings for the installation of groundwater monitoring, extraction, and injection wells used to characterize and remediate VOC impacted groundwater associated with a former chemical plant. Sonic, mud-rotary, and hollow stem auger drilling methods were used to drill pilot borings to depths of up to 407 feet bgs. Hydropunch sampling results and soil physical analyses were used to design deep nested groundwater monitoring and remediation wells. Well development and sampling were also completed.

- **Former Optical Lens Manufacturing Facility, Costa Mesa:** Mr. Roberts is the Project Coordinator for an on-going VOC soil and groundwater investigation/remediation effort associated with a former optical lens manufacturing facility. The investigations are being completed under the direction and oversight of the Department of Toxic Substances Control (DTSC) as part of the regional Costa Mesa Site Discovery Project. Investigations have included the installation and sampling of groundwater monitoring wells, soil investigations and characterization, indoor air monitoring, and remedial design of a soil vapor extraction system (VES).

- **Former CENCO Refinery Properties, Santa Fe Springs**: Mr. Roberts supervised and coordinated the environmental activities associated with the acquisition and redevelopment of two properties formerly occupied by the CENCO Refinery. These properties, located immediately east and southeast of the main refinery, were used by CENCO and others for product storage and oil recycling. Oil field production and oil well drilling waste disposal was also historically associated with this land. Mr. Roberts worked with the City of Santa Fe Springs Fire Department and DTSC to investigate historical environmental issues; mitigate petroleum hydrocarbon and polychlorinated biphenyl (PCB)-impacted soil through on-site management by the installation of an impermeable cap (referred to as the “PCB-Capped Area”) or by excavation; removal of underground storage tanks (USTs); methane gas assessment, mitigation design and implementation, and monitoring; groundwater well video logging and abandonment; and oil well abandonment. Currently, Mr. Roberts completes annual inspections and 5-year reviews of the PCB-Capped Area and supervises the annual monitoring of methane gas beneath the buildings.

- **Former Nissan North America Corporate Headquarters, Carson:** Project Geologist to oversee the characterization of petroleum hydrocarbon-impacted soil and groundwater associated with a release from a fuel UST. Mr. Roberts oversaw the installation of 15 groundwater monitoring wells and four vapor extraction wells. Following completion of a soil vapor extraction pilot test, Mr. Roberts designed and implemented a VES which successfully remediated the impacted soil. Groundwater remediation was completed using in-situ air stripping techniques.

- **Northwest Pipe Company Property, Jurupa Valley; Commerce Casino, Commerce; Rock-Lomita Property, Torrance; Former Ball Glass Plant, Torrance; and BMW of Riverside, Riverside:** Principal Geologist managing and coordinating environmental characterization of petroleum hydrocarbon or VOC-impacted soil associated with releases from historical manufacturing activities or USTs at a number of properties throughout Southern California. Tasks included the installation of soil remediation systems, completion of pilot studies, and the design and implementation of full-scale SVE systems. These systems were operated until effluent soil vapor concentrations and/or the results of confirmation soil samples met residential or commercial standards. During these operations,

Mr. Roberts interacted with lead regulatory agencies including the Regional Water Quality Control Board, DTSC, or local fire departments. Most of these facilities also included the installation and monitoring of groundwater monitoring wells. Some of these systems are on-going.

- **Port of Los Angeles:** Project Geologist managing several environmental projects for the Port of Los Angeles (POLA) under an on-call contract. Project Geologist interacting with POLA personnel regarding environmental issues associated with land purchases, tenant audits, and on-call remediation. Projects have involved removal of underground storage tanks at the Yang Ming Terminal and continued groundwater monitoring, and the implementation of a corrosion study at a potential automobile storage yard in the Port of Los Angeles.

- **Alameda Corridor Transportation Authority:** Project Geologist managing numerous environmental projects under an on-call remediation services contract. Projects have involved remediation of petroleum pipelines and impacted soil discovered during construction activities of the Alameda Corridor. One project involved dredging metal-impacted soil from the Port of Los Angeles, where Mr. Roberts acted as the liaison between POLA and ACTA representatives.

- **Riverside County Transportation Commission (RCTC):** Project Manager for several projects for RCTC. On one occasion, RCTC discovered impacted soil and a groundwater well during redevelopment of a property in Corona. As not to delay grading activities, Mr. Roberts successfully obtained an expedited groundwater well destruction permit with Riverside County, profiled the soil for excavation and disposal, and abandoned the well. The property was subsequently developed with a Metrolink station with minimal delays.

- **Jack in the Box and Qdoba Restaurants:** Since 1991, Mr. Roberts has acted as Project Geologist managing numerous Phase I Environmental Site Assessments and other environmental issues regarding real estate transactions for Jack in the Box Inc. Since most of the properties are corner parcels which contained historical gasoline stations, Mr. Roberts would subsequently manage and conduct Phase II Subsurface Investigations to assess whether impacted soil and/or groundwater exists at the site and, if present, characterize the extent of the contaminants. In June 2012, Jack in the Box Inc. and Qdoba Restaurants (owned by Jack in the Box Inc.) awarded Ardent Environmental Group, Inc. an on-call environmental management contract for all Jack in the Box and Qdoba properties throughout the United States. Mr. Roberts is the Project Manager for this contract which includes completing Preliminary Environmental Reviews of possible property acquisitions, completing and managing Phase I and Phase II Environmental Site Assessments and asbestos surveys, and on-call consultation regarding environmental issues and concerns.

ASSOCIATIONS

The Geological Society of America