



TRANS TECH CONSULTANTS

Civil Engineering, Geology and Environmental Compliance Services
License # 697833 (A-Haz)

PHASE I ENVIRONMENTAL SITE ASSESSMENT PER ASTM E1527-21

8841 Old Redwood Hwy, Cotati, CA
APN: 046-223-018

August 21, 2023
TTC Job Number: 3339.01

Prepared for

Mr. Brian Flahavan
btf@flahavanlaw.com

Prepared by
Trans Tech Consultants



Bill C. Wiggins, P.E.
Registered Civil Engineer

TABLE OF CONTENTS

SECTION	PAGE
1.0 Summary and Limitations	2
2.0 Introduction	4
3.0 User/ Owner Provided Information	4
4.0 Records Review	5
5.0 Site Reconnaissance	7
6.0 Interviews	7
7.0 Data Gaps	8
8.0 Findings/Conclusions	8
9.0 Qualifications of Environmental Professionals	9

Plates:

Site Location Map, Plate A
Assessor Parcel Map, Plate B

Appendices:

- A. User/ Owner Questionnaire
- B. EDR Radius Map and Geo Check Report
- C. Regulatory Agency Contacts
- D. Historical Aerial Photos
- E. Sanborn Fire Insurance Maps No Coverage Documentation
- F. Title Information
- G. Historical Topographic Maps
- H. City Directory Image Report
- I. Current Site Photos



1.0 Summary and Limitations

This presents the summary and limitations for a Phase I Environmental Site Assessment (Phase I ESA) for the parcel at the following location, hereafter also referred to as the Study Site:

APN: 046-223-018

8841 Old Redwood Hwy, Cotati, CA 94931

The approximate Study Site location is shown on the attached Site Location Map, Plate A and Assessor Map, Plate B.

The format of this report is based upon the guidelines of the American Society of Testing and Materials (ASTM) 1527-21 Standard Practice for ESAs, All Appropriate Inquiries (AAI).

A Phase I ESA looks for the following conditions:

Recognized Environmental Condition (REC): the presence or likely presence of any hazardous substances or petroleum products in, on, or at a property: (1) due to release to the environment; (2) under conditions indicative of a release to the environment; or (3) under conditions that pose a material threat of a future release to the environment. De minimis conditions are not recognized environmental conditions. A de minimis condition generally does not present a threat to human health or the environment and generally would not be the subject of an enforcement action if brought to the attention of appropriate governmental agencies.

Controlled REC: a recognized environmental condition resulting from a past release of hazardous substances or petroleum products that has been addressed to the satisfaction of the applicable regulatory authority (for example, as evidenced by the issuance of a no further action letter or equivalent, or meeting risk-based criteria established by regulatory authority), with hazardous substances or petroleum products allowed to remain in place subject to the implementation of required controls (for example, property use restrictions, activity and use limitations, institutional controls, or engineering controls).

Historical REC: a past release of any hazardous substances or petroleum products that has occurred in connection with the property and has been addressed to the satisfaction of the applicable regulatory authority or meeting unrestricted use criteria established by a regulatory authority, without subjecting the property to any required controls (for example, property use restrictions, activity and use limitations, institutional controls, or engineering controls).

The judgments, conclusions and recommendations described in this report pertain to the conditions judged to be present or applicable at the time the work was performed. Future conditions may differ from those described herein, and this report is not intended for use in future evaluations of the Study Site unless a qualified professional conducts an update.

TTC did not evaluate the presence of suspected asbestos containing materials, lead paint, radon, or polychlorinated biphenyls (PCBs) in light ballasts, as this was outside of our scope.



This Phase I ESA is limited to the data referenced herein, which was derived within the scope, budget, time, and other limitations for this project. Certain information contained in this report was provided to TTC by third parties or other outside sources.

TTC does not make any warranties or representations, whether expressed or implied, regarding the accuracy of such information, and will not be held accountable or responsible in the event that any inaccuracies are present. This report should not be construed as a guarantee that all environmental liabilities associated with the property are included herein. If additional information is required, an additional investigation could be carried out. TTC would need to prepare a cost estimate for additional services and obtain written authorization prior to proceeding with any additional work for this project.

This Phase I ESA has revealed no RECs, Controlled RECs, or Historical RECs in connection with the Study Site.

This report is provided for exclusive use by representatives of Brian Flahavan (Client). Use by a third party requires written authorization from TTC and Client.

1.1 Significant Assumptions

The Phase I ESA and AAI are intended to assess the environmental conditions of the referenced specific property. Under the AAI rule, a Phase I ESA alone does not provide the landowner with protection against CERCLA liability. Rather, it reflects a commercially prudent and reasonable inquiry designed to recognize environmental conditions in connection with a property. Failure to identify an environmental condition during an AAI does not relieve the landowner from complying with the statutory requirements for obtaining liability protections.

1.2 Limitations of Assessment

The conclusions regarding this property are based on observations of existing conditions and our interpretation of site history and site usage data. This service has been performed in accordance with generally accepted environmental assessment practices for similar Phase I ESAs conducted at this time and in this area. The results of this study are qualified by the fact that no drilling, sampling, or analytical testing was performed on the Study Site by TTC for the preparation of this report. Therefore, the conclusions presented do not represent a warranty that all areas within the Study Site are of the same quality as may be inferred from observable site conditions and readily available site history.

The findings of this Phase I ESA do not preclude the existence of contaminants in the soil or groundwater below the Study Site which may not have been discovered by the limited audit methods used in this study.

While we consider work of this type to be valuable in the preliminary evaluation of potential hazardous materials or waste at the Study Site, this assessment may not because of the limited nature of this assessment, this report is not a risk assessment and the scope of services does not include a determination of the extent of business environmental risk nor the public health impact of, known or suspected hazardous materials or wastes.



Federal, State, and local databases were accessed through Environmental Data Resources, (EDR) a database information retrieval service, and meet the ASTM E 1527-21 Standard for that requirement. Some local and regional database sources were accessed and/or reviewed directly by TTC personnel. The list of files and databases are summarized in Section 5.0. Although a diligent effort was made to access all relevant files, no guarantee can be made that our file search was all inclusive.

The regulatory agency files and records research included state, county, and local public agencies. The format of this report generally follows the guidelines of the ASTM E 1527-21 Standard Practice for Environmental Site Assessments.

2.0 INTRODUCTION

In performing this Phase I ESA, we researched, reviewed, and evaluated existing available public and regulatory agencies information and identified potential RECs within the study area that could impact the Study Site. Our scope of work included the following:

- Review the Study Site history/land use based on data obtained from representatives of the current owner and agency files;
- Review regulatory agency files and/or databases pertaining to the study area;
- Review study area historical aerial photographs and topographic maps;
- Perform a site walk
- Prepare report summarizing the results of our work.

3.0 User/Owner Provided Information

Please refer to Appendix A for a copy of the User Questionnaire.

3.1 Environmental Liens or Activity and Use Limitations:

There are no environmental liens, activity or land use limitations noted during our research relating to RECs.

3.2 Reason for Performing Phase I:

Use by the owner for development.

3.3 Valuation Reduction for Environmental Issues:

None



4.0 RECORDS REVIEW

4.1 Standard Federal, State, and Tribal Environmental Record Sources:

Please see attached EDR Radius Map and Geo Check Report, dated June 21, 2023, in Appendix B. The Study Site was not listed in any of the agency's records included in the EDR Radius Map.

4.2 Regulatory Agency File and Records Review:

Please refer to Appendix C for a copy of select record review documentation.

Reviews of the files on the State Water Resources GeoTracker website verified the EDR report and local agency file review findings.

A review of the study area on the California Department of Water Resources GeoTracker website indicated no files for the Study Site.

There are 5 sites that underwent a soil and groundwater investigations within the study area; all 5 sites have received closure from the overseeing regulatory agencies.

4.3 Standard Historical Sources

Aerial Photographs

Aerial Photographs

Please refer to Appendix D.

1942 Aerial Photograph.

The single family residence in the center of the eastern portion of the property and one of the chicken coop buildings are present. There is an orchard present in the northwestern corner and the center of the site. The property adjacent to the north is mostly open pastureland and there are two chicken coop structures. The adjacent parcel to the south appears to have the same residence and outbuildings as seen during the May 29, 2014 site visit. Old Redwood Highway is present to the northeast and there is open pastureland with an outbuilding on the property to the northeast of Old Redwood Highway.

1953 Aerial Photograph

There are several more chicken coop structures on the study site in place of the orchards that were seen in the center of the study site. The orchards in the northwest corner of the site are present. The adjacent parcels appear to be the same as the 1942 photo.

1968 Aerial Photograph

The study site appears the same as the 1953 photo, with the exception of fewer trees in the orchard in the northwest corner. The roads between the chicken coops on the site are more pronounced. The adjacent parcels are approximately the same as the 1953 photo.



1975 Aerial Photograph

The photograph quality is poor, no details are readily observable. It appears that the single-story residence in the northeast corner of the study site is now present

1982 Aerial Photograph

Photograph quality is a not clear and the color is washed out. The single-story residence in the northeast corner of the study site is present and the buildings on they appear to be the same as the 1968 photo.

1993 Aerial Photograph

The buildings on the study site appear to be the same configuration as seen during the May 29, 2014 site visit. The residential housing development along Clothier Lane is now present.

1998 Aerial Photograph

The study site and adjacent parcels appear to be the same as seen in the 1993 photograph.

2005 Aerial Photograph

The study site and adjacent parcels appear to be the same as seen in the 1998 photograph, with the exception of the completed residential development on the east side of Old Redwood Highway. These houses are accessed from John Roberts Road.

2009 Aerial Photograph

The study site and adjacent parcels appear to be the same as seen in the 2005 photograph.

More recent aerials available on Google Earth were also reviewed.

Fire Insurance Maps

The Study Site is listed as “unmapped property” on the Sanborn Insurance Maps. A copy of the EDR Fire Insurance Map Report is attached as Appendix E.

Assessor/Title Research

A copy of title documentation provided by First American Title Group attached in Appendix F. A Chain of Title was not requested. No information indicative of an REC was found in the title information reviewed. No environmental liens were found in the title information reviewed.

USGS Topographic Maps

Please see EDR Historical Topographic Map Report, Appendix G

City Directory

The address was not listed. No listings judged to be indicative of RECs were identified in the EDR City Directories for the Study Site. A copy of the EDR City Directory is attached as Appendix H.

4.4 Summary of Study Site Tenants and/or Owners

The property is vacant, no tenants were available on site.



4.5 Previous Reports and Documents

A Phase 1 previously performed by TTC, dated June 19, 2014 was reviewed; no RECs were identified. We built upon the research performed for the previous Phase 1, including title record and former owner contact attempts for the subject report.

5.0 Site Reconnaissance

The site reconnaissance on June 30, 2023. No conditions judged to be indicative of an REC were observed. Please refer to Appendix I for a copy of the site photos. There was evidence of a

5.1 Property and Vicinity General Characteristics:

There are two single story, wood framed, single-family residence located on site. There is an unattached, wood sided garage to the south of the residences. There is an outbuilding to the southwest of the residences.

What appears to be the remnants of chicken coops/outbuildings are located in the southeast portion of the site. .

The adjacent properties appear to be rural residential, undeveloped, or used for agricultural purposes. No conditions judged to be indicative of RECs were identified.

The study site is bounded by the private residences and rural properties.

6.0 INTERVIEWS

6.1 Interview with Owners/Occupants

No conditions indicative of an REC are known by the owner's representative. No environmental liens were identified. Attempts were made to contact previous owners as identified in the June 19, 2014 TTC Phase 1. We performed a title

6.2 Interview with Key Site Manager

Please refer to the User/ Owner Questionnaire attached in Appendix A.



7.0 DATA GAPS

Previous owner interviews prior to 2014 were not available. We could not see all surface areas due to cover and debris, we did not enter all buildings, and the aerial photo resolution may have left some surface features obscured. Based upon the sum of available information, we do not believe if satisfied that the data gaps would likely lead to information that would materially affect our conclusions.

8.0 FINDINGS/CONCLUSIONS

We have performed a Phase I ESA in conformance with the scope and limitations of ASTM Practice E1527-21 for the Study Site. No exceptions to, or deletions from, this practice were encountered during the preparation of this Phase I ESA.

This Phase I ESA has revealed no RECs, Controlled RECs, or Historical RECs in connection with the Study Site.

The apparent former site use for raising poultry leads to the potential for the presence of elevated levels of nitrates and potentially abnormal pH levels around the apparent poultry houses. It would be prudent to evaluate the surface soil conditions. We do not expect the residual impact (if present) to be too difficult to remedy with some soil amendments and reworking. Old rural farming properties have been known to have had above ground or underground fuel storage tanks. We found no documentation or evidence of a fuel tank or tanks; farm tanks are exempt from permitting.



9.0 QUALIFICATIONS OF ENVIRONMENTAL PROFESSIONALS

For the purposes of this report, Bill C. Wiggins, P.E. is the Environmental Professional of record.

BILL C. WIGGINS, P.E., CIVIL ENGINEER, PRESIDENT

Registered California Civil Engineer CE46344

Licenses

California Professional Engineer – Civil 46344

California General Engineering Contractor A with Hazardous Materials Certification – 697833

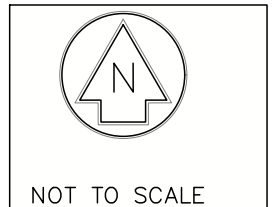
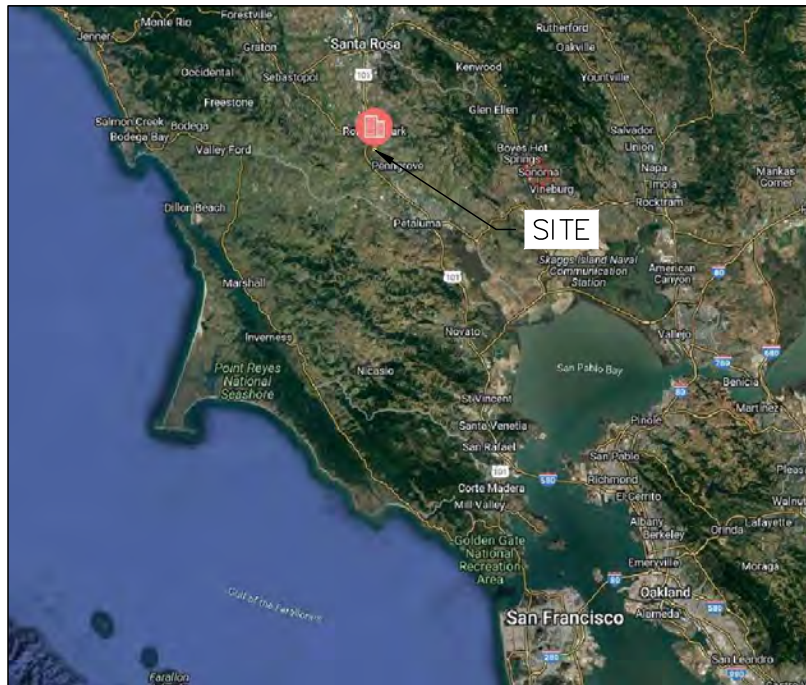
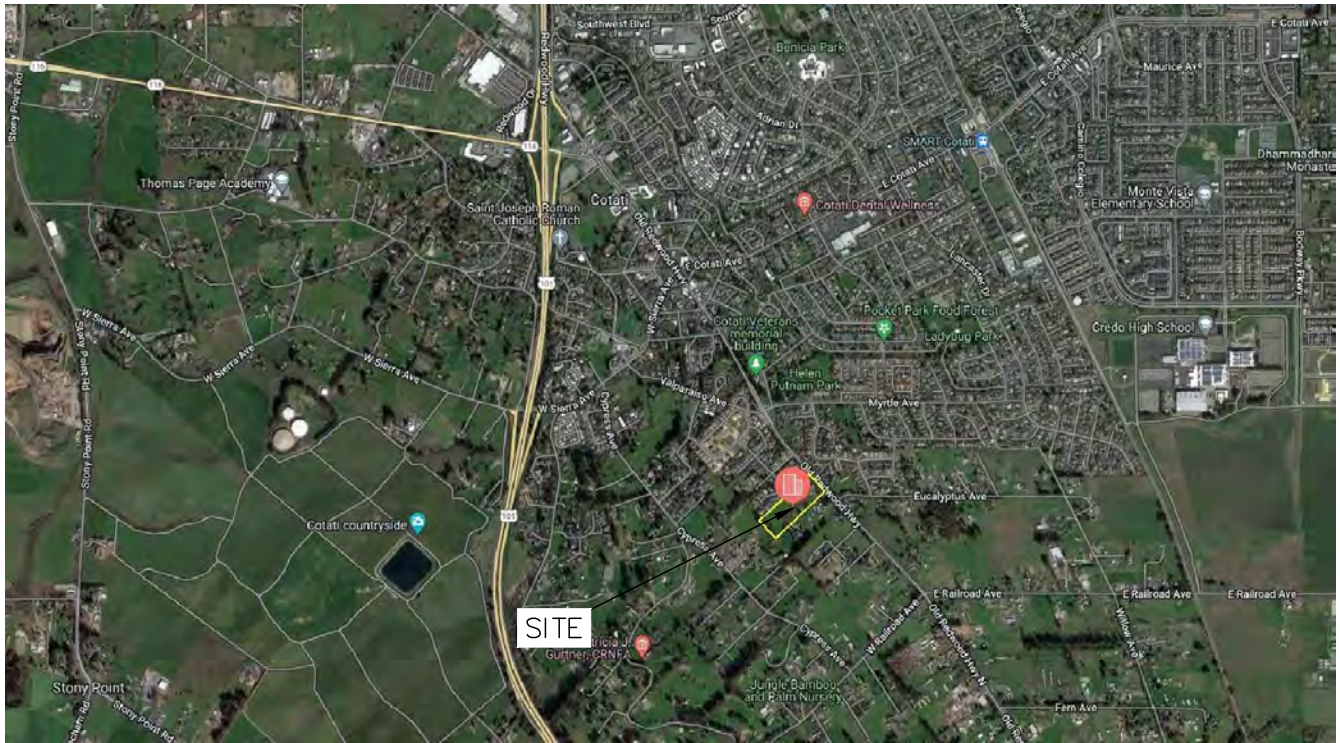
Project Experience Summary

Mr. Wiggins is a licensed professional engineer in the State of California and has been an environmental consultant for over 29 years. Bill founded Trans Tech Consultants with a partner in 1987. He has been in responsible charge of over 1,000 environmental projects, including investigation and remediation projects involving fuel releases and volatile organic compounds in soil and ground water, Phase I and Phase II site assessments, storm water pollution prevention plans, hazardous material management plans, and extensive experience with the California Underground Storage Tank (UST) Cleanup Fund.

An example of the types of projects Bill has worked on includes:

- *Preparation of Site Health and Safety Plans*
- *Investigation in the pathway of proposed utility upgrades.*
- *Underground Storage Tank removal projects.*
- *Investigation of fuel and solvent releases to soil and groundwater*
- *Remediation of fuel and solvent releases to soil and groundwater*
- *Preparation of ASTM compliant Phase I Environmental Site Assessments*
- *Preparation of Storm Water Pollution Prevention Plans*
- *Preparation of Hazardous Materials Management Plans*





930 SHILOH RD., BLDG. 44, SUITE J
WINDSOR, CA 95492
PHONE: 707-837-8408 FAX: 707-837-7334

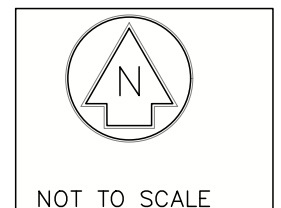
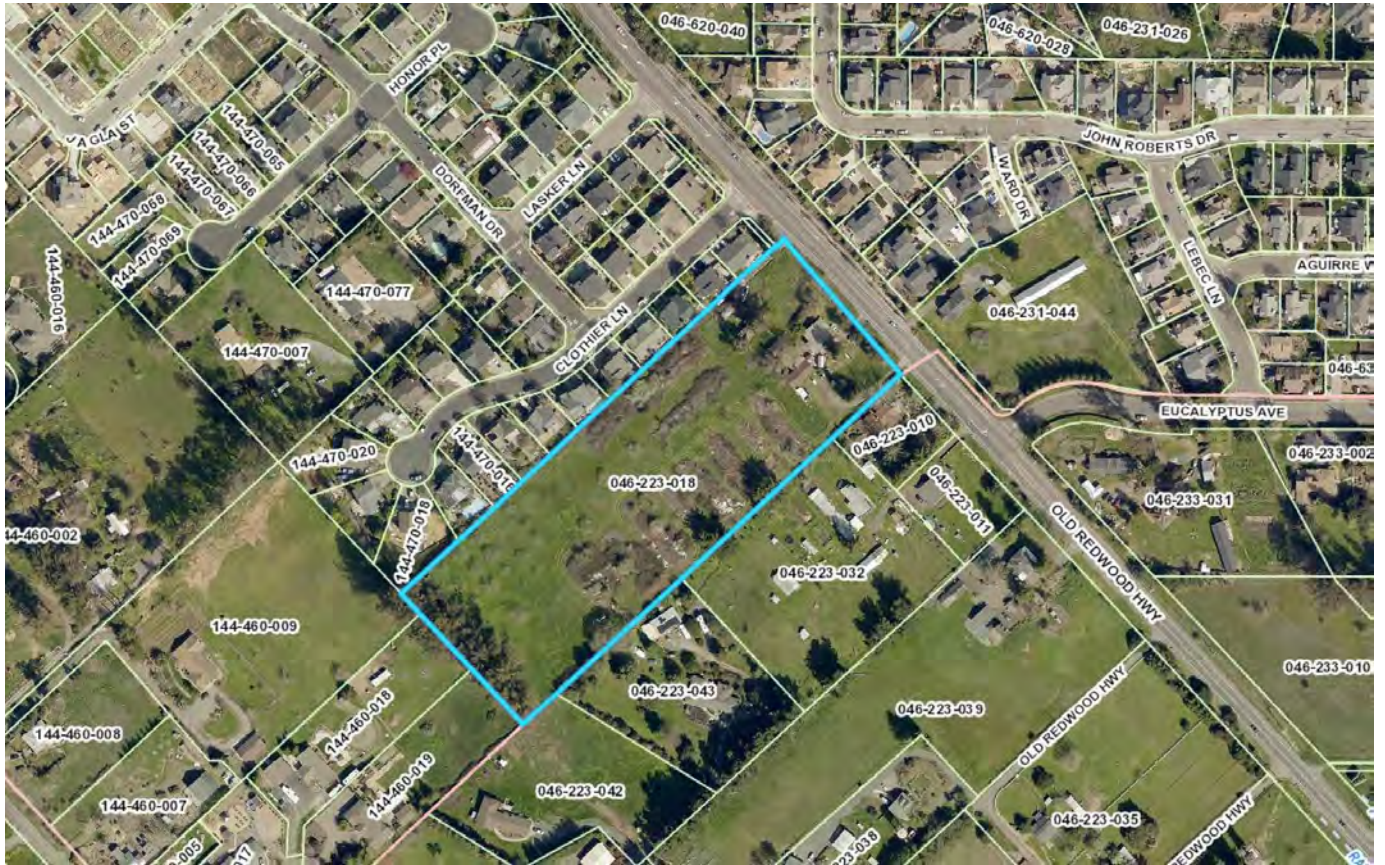
VICINITY MAP / SITE LOCATION MAP

8841 OLD REDWOOD HWY
APN: 046-223-018
COTATI, CA

PLATE:

A

DRAWN BY: ML	DWG NAME: BASE_3339.01	APPR. BY: BCW	JOB NUMBER: 3339.01	DATE: 7/17/23
-----------------	---------------------------	------------------	------------------------	------------------



930 SHILOH RD., BLDG. 44, SUITE J
 WINDSOR, CA 95492
 PHONE: 707-837-8408 FAX: 707-837-7334

ASSESSOR'S PARCEL MAP

8841 OLD REDWOOD HWY
 APN: 046-223-018
 COTATI, CA

PLATE:

B

DRAWN BY: ML	DWG NAME: BASE_3339.01	APPR. BY: BCW	JOB NUMBER: 3339.01	DATE: 7/17/23
-----------------	---------------------------	------------------	------------------------	------------------

APPENDIX A

User/ Owner Questionnaire

**ASTM PHASE ONE ENVIRONMENTAL SITE ASSESSMENT
USER Representative QUESTIONNAIRE**

8841 Old Redwood Highway

APN 146-223-018

(1.) Environmental cleanup liens that are filed or recorded against the site (40 CFR 312.25).

Are you aware of any environmental cleanup liens against the property that are filed or recorded under federal, tribal, state or local law?

 No

(2.) Activity and land use limitations that are in place on the site or that have been filed or recorded in a registry (40 CFR 312.26).

Are you aware of any AULs, such as engineering controls, land use restrictions or institutional controls that are in place at the site and/or have been filed or recorded in a registry under federal, tribal, state or local law?

 No

(3.) Specialized knowledge or experience of the person seeking to qualify for the LLP (40 CFR 312.28).

As the user of this ESA do you have any specialized knowledge or experience related to the property or nearby properties? For example, are you involved in the same line of business as the current or former occupants of the property or an adjoining property so that you would have specialized knowledge of the chemicals and processes used by this type of business?

 No

(4.) Relationship of the purchase price to the fair market value of the property if it were not contaminated (40 CFR 312.29).

Does the purchase price being paid for this property reasonably reflect the fair market value of the property? YesIf you conclude that there is a difference, have you considered whether the lower purchase price is because contamination is known or believed to be present at the property?

(5.) Commonly known or reasonably ascertainable information about the property (40 CFR 312.30).

Are you aware of commonly known or reasonably ascertainable information about the property that would help the environmental professional to identify conditions indicative of releases or threatened releases? For example, as user,

(a.) Do you know the past uses of the property?

No

(b.) Do you know of specific chemicals that are present or once were present at the property?

No

(c.) Do you know of spills or other chemical releases that have taken place at the property?

No

(d.) Do you know of any environmental cleanups that have taken place at the property?

No

(6.) The degree of obviousness of the presence of likely presence of contamination at the property, and the ability to detect the contamination by appropriate investigation (40 CFR 312.31).

As the user of this ESA, based on your knowledge and experience related to the property are there any obvious indicators that point to the presence or likely presence of contamination at the property?

No

Client : _____

Printed Name: Mr. Brian Flahavan_____ Date: _____

APPENDIX B

Environmental Data Resources (EDR) Radius Map

3339.01_8841 Old Redwood Hwy
8841 OLD REDWOOD HWY
COTATI, CA 94931

Inquiry Number: 7370309.2s
June 21, 2023

The EDR Radius Map™ Report



6 Armstrong Road, 4th floor
Shelton, CT 06484
Toll Free: 800.352.0050
www.edrnet.com

TABLE OF CONTENTS

<u>SECTION</u>	<u>PAGE</u>
Executive Summary	ES1
Overview Map	2
Detail Map	3
Map Findings Summary	4
Map Findings	9
Orphan Summary	67
Government Records Searched/Data Currency Tracking	GR-1

GEOCHECK ADDENDUM

GeoCheck - Not Requested

Thank you for your business.
Please contact EDR at 1-800-352-0050
with any questions or comments.

Disclaimer - Copyright and Trademark Notice

This Report contains certain information obtained from a variety of public and other sources reasonably available to Environmental Data Resources, LLC. It cannot be concluded from this Report that coverage information for the target and surrounding properties does not exist from other sources. This Report is provided on an "AS IS", "AS AVAILABLE" basis. **NO WARRANTY EXPRESS OR IMPLIED IS MADE WHATSOEVER IN CONNECTION WITH THIS REPORT. ENVIRONMENTAL DATA RESOURCES, LLC AND ITS SUBSIDIARIES, AFFILIATES AND THIRD PARTY SUPPLIERS DISCLAIM ALL WARRANTIES, OF ANY KIND OR NATURE, EXPRESS OR IMPLIED, ARISING OUT OF OR RELATED TO THIS REPORT OR ANY OF THE DATA AND INFORMATION PROVIDED IN THIS REPORT, INCLUDING WITHOUT LIMITATION, ANY WARRANTIES REGARDING ACCURACY, QUALITY, CORRECTNESS, COMPLETENESS, COMPREHENSIVENESS, SUITABILITY, MERCHANTABILITY, FITNESS FOR A PARTICULAR PURPOSE, TITLE, NON-INFRINGEMENT, MISAPPROPRIATION, OR OTHERWISE. ALL RISK IS ASSUMED BY THE USER. IN NO EVENT SHALL ENVIRONMENTAL DATA RESOURCES, LLC OR ITS SUBSIDIARIES, AFFILIATES OR THIRD PARTY SUPPLIERS BE LIABLE TO ANYONE FOR ANY DIRECT, INCIDENTAL, INDIRECT, SPECIAL, CONSEQUENTIAL OR OTHER DAMAGES OF ANY TYPE OR KIND (INCLUDING BUT NOT LIMITED TO LOSS OF PROFITS, LOSS OF USE, OR LOSS OF DATA) INFORMATION PROVIDED IN THIS REPORT.** Any analyses, estimates, ratings, environmental risk levels, or risk codes provided in this Report are provided for illustrative purposes only, and are not intended to provide, nor should they be interpreted as providing any facts regarding, or prediction or forecast of, any environmental risk for any property. Only an assessment performed by a qualified environmental professional can provide findings, opinions or conclusions regarding the environmental risk or conditions in, on or at any property.

Copyright 2023 by Environmental Data Resources, LLC. All rights reserved. Reproduction in any media or format, in whole or in part, of any report or map of Environmental Data Resources, LLC, or its affiliates, is prohibited without prior written permission.

EDR and its logos (including Sanborn and Sanborn Map) are trademarks of Environmental Data Resources, LLC or its affiliates. All other trademarks used herein are the property of their respective owners.

EXECUTIVE SUMMARY

A search of available environmental records was conducted by Environmental Data Resources, Inc (EDR). The report was designed to assist parties seeking to meet the search requirements of EPA's Standards and Practices for All Appropriate Inquiries (40 CFR Part 312), the ASTM Standard Practice for Environmental Site Assessments (E1527 - 21), the ASTM Standard Practice for Environmental Site Assessments for Forestland or Rural Property (E2247 - 16), the ASTM Standard Practice for Limited Environmental Due Diligence: Transaction Screen Process (E1528 - 22) or custom requirements developed for the evaluation of environmental risk associated with a parcel of real estate.

TARGET PROPERTY INFORMATION

ADDRESS

8841 OLD REDWOOD HWY
COTATI, CA 94931

COORDINATES

Latitude (North): 38.3176710 - 38° 19' 3.61"
Longitude (West): 122.7007950 - 122° 42' 2.86"
Universal Transverse Mercator: Zone 10
UTM X (Meters): 526156.4
UTM Y (Meters): 4240898.0
Elevation: 140 ft. above sea level

USGS TOPOGRAPHIC MAP ASSOCIATED WITH TARGET PROPERTY

Target Property Map: 12008107 COTATI, CA
Version Date: 2018

AERIAL PHOTOGRAPHY IN THIS REPORT

Portions of Photo from: 20140608
Source: USDA

MAPPED SITES SUMMARY

Target Property Address:
8841 OLD REDWOOD HWY
COTATI, CA 94931

Click on Map ID to see full detail.

MAP ID	SITE NAME	ADDRESS	DATABASE ACRONYMS	RELATIVE ELEVATION	DIST (ft. & mi.) DIRECTION
A1	COTATI BEER GARD/LAS	8741 REDWOOD HIGHWAY	LUST, Cortese, HIST CORTESE, CERS	Lower	31, 0.006, NNE
A2	COTATI BEER GARDENS	8741 REDWOOD	SWEEPS UST, CA FID UST	Lower	180, 0.034, NNE
A3	BOBS SPORTSMAN	8741 REDWOOD HWY	EDR Hist Auto	Lower	219, 0.041, North
A4	COTATI BEAR GARDENO	8741 OLD REDWOOD HIG	Notify 65	Lower	219, 0.041, North
A5	COTATI BEER GARDEN	8741 OLD REDWOOD HWY	HIST UST	Lower	219, 0.041, North
6	AT&T MOBILTY - EAST	8959 OLD REDWOOD HWY	CUPA Listings	Lower	540, 0.102, ESE
7	E ANDREOLI	8861 CYPRESS AVE	HIST UST	Higher	859, 0.163, SW
B8	FACILITY 49-000-0052	8972 CYPRESS AVENUE	UST	Higher	877, 0.166, SSW
B9	MS. CAROLYN LITTLE	8972 CYPRESS AVE	CUPA Listings, HAZNET, HWTS	Higher	877, 0.166, SSW
C10	PRIVATE RESIDENCE	PRIVATE RESIDENCE	LUST	Lower	1015, 0.192, East
11	CM CHRISTIANSEN	9055 REDWOOD HWY	HIST UST	Lower	1038, 0.197, ESE
C12	HALES CHICKE RANCH	195 EUCALYPTUS AVE	LUST, HIST UST	Lower	1119, 0.212, East
C13	HALE'S CHICKEN RANCH	195 EUCALYPTUS AVE	HIST UST	Lower	1119, 0.212, East
C14	HALE, DENNIS	195 EUCALYPTUS	LUST, HIST CORTESE	Lower	1119, 0.212, East
15	PATRICK TRACY	290 EUCALYPTUS AVE.	RCRA NonGen / NLR	Lower	1246, 0.236, East
16	BROWN RESIDENCE	8811 POPLAR AVE	LUST, Notify 65	Higher	1332, 0.252, WSW
D17	THYSEN, PAUL	PARK AVENUE 8440	LUST	Lower	1568, 0.297, NNW
D18	THYSEN, MARK	8440 PARK AVE	LUST, HIST CORTESE	Lower	1580, 0.299, NNW
E19	PRIVATE RESIDENCE	PRIVATE RESIDENCE	LUST	Lower	1626, 0.308, North
E20	PRIVATE RESIDENCE	PRIVATE RESIDENCE	LUST	Lower	1626, 0.308, North
D21	PRIVATE RESIDENCE	PRIVATE RESIDENCE	LUST	Lower	1668, 0.316, NNW
E22	TURNER ESTATE	74 BENSON LN	LUST	Lower	1739, 0.329, North
23	COTATI EGG FARM	8607 CYPRESS AVENUE	LUST, Cortese, HIST CORTESE, CERS	Higher	2325, 0.440, WNW
24	RITKO PROPERTY	276 RAILROAD AVE E	LUST, Cortese, HIST CORTESE, Notify 65, CERS	Lower	3169, 0.600, ESE
25	COTATI CORPORATION Y	9200 WATER ROAD (OR	ENVIROSTOR, SWF/LF, CERS HAZ WASTE, CUPA Listings,...	Higher	3485, 0.660, WSW
26	COTATI ROAD YARD	9161 WATER RD	LUST, Cortese, HIST CORTESE, Notify 65, CERS	Higher	3590, 0.680, WSW
27	COTATI STATION	100 SANTERO WAY	LUST, Cortese, Notify 65, CERS	Lower	4586, 0.869, NE

EXECUTIVE SUMMARY

TARGET PROPERTY SEARCH RESULTS

The target property was not listed in any of the databases searched by EDR.

DATABASES WITH NO MAPPED SITES

No mapped sites were found in EDR's search of available ("reasonably ascertainable ") government records either on the target property or within the search radius around the target property for the following databases:

STANDARD ENVIRONMENTAL RECORDS

Lists of Federal NPL (Superfund) sites

NPL..... National Priority List
Proposed NPL..... Proposed National Priority List Sites
NPL LIENS..... Federal Superfund Liens

Lists of Federal Delisted NPL sites

Delisted NPL..... National Priority List Deletions

Lists of Federal sites subject to CERCLA removals and CERCLA orders

FEDERAL FACILITY..... Federal Facility Site Information listing
SEMS..... Superfund Enterprise Management System

Lists of Federal CERCLA sites with NFRAP

SEMS-ARCHIVE..... Superfund Enterprise Management System Archive

Lists of Federal RCRA facilities undergoing Corrective Action

CORRACTS..... Corrective Action Report

Lists of Federal RCRA TSD facilities

RCRA-TSDF..... RCRA - Treatment, Storage and Disposal

Lists of Federal RCRA generators

RCRA-LQG..... RCRA - Large Quantity Generators
RCRA-SQG..... RCRA - Small Quantity Generators
RCRA-VSQG..... RCRA - Very Small Quantity Generators (Formerly Conditionally Exempt Small Quantity Generators)

Federal institutional controls / engineering controls registries

LUCIS..... Land Use Control Information System

EXECUTIVE SUMMARY

US ENG CONTROLS..... Engineering Controls Sites List
US INST CONTROLS..... Institutional Controls Sites List

Federal ERNS list

ERNS..... Emergency Response Notification System

Lists of state- and tribal (Superfund) equivalent sites

RESPONSE..... State Response Sites

Lists of state and tribal landfills and solid waste disposal facilities

SWF/LF..... Solid Waste Information System

Lists of state and tribal leaking storage tanks

INDIAN LUST..... Leaking Underground Storage Tanks on Indian Land
CPS-SLIC..... Statewide SLIC Cases

Lists of state and tribal registered storage tanks

FEMA UST..... Underground Storage Tank Listing
AST..... Aboveground Petroleum Storage Tank Facilities
INDIAN UST..... Underground Storage Tanks on Indian Land

Lists of state and tribal voluntary cleanup sites

INDIAN VCP..... Voluntary Cleanup Priority Listing
VCP..... Voluntary Cleanup Program Properties

Lists of state and tribal brownfield sites

BROWNFIELDS..... Considered Brownfields Sites Listing

ADDITIONAL ENVIRONMENTAL RECORDS

Local Brownfield lists

US BROWNFIELDS..... A Listing of Brownfields Sites

Local Lists of Landfill / Solid Waste Disposal Sites

WMUDS/SWAT..... Waste Management Unit Database
SWRCY..... Recycler Database
HAULERS..... Registered Waste Tire Haulers Listing
INDIAN ODI..... Report on the Status of Open Dumps on Indian Lands
DEBRIS REGION 9..... Torres Martinez Reservation Illegal Dump Site Locations
ODI..... Open Dump Inventory
IHS OPEN DUMPS..... Open Dumps on Indian Land

Local Lists of Hazardous waste / Contaminated Sites

US HIST CDL..... Delisted National Clandestine Laboratory Register

EXECUTIVE SUMMARY

HIST Cal-Sites.....	Historical Calsites Database
SCH.....	School Property Evaluation Program
CDL.....	Clandestine Drug Labs
Toxic Pits.....	Toxic Pits Cleanup Act Sites
CERS HAZ WASTE.....	CERS HAZ WASTE
US CDL.....	National Clandestine Laboratory Register

Local Lists of Registered Storage Tanks

CERS TANKS.....	California Environmental Reporting System (CERS) Tanks
-----------------	--

Local Land Records

LIENS.....	Environmental Liens Listing
LIENS 2.....	CERCLA Lien Information
DEED.....	Deed Restriction Listing

Records of Emergency Release Reports

HMIRS.....	Hazardous Materials Information Reporting System
CHMIRS.....	California Hazardous Material Incident Report System
LDS.....	Land Disposal Sites Listing
MCS.....	Military Cleanup Sites Listing
SPILLS 90.....	SPILLS 90 data from FirstSearch

Other Ascertainable Records

FUDS.....	Formerly Used Defense Sites
DOD.....	Department of Defense Sites
SCRD DRYCLEANERS.....	State Coalition for Remediation of Drycleaners Listing
US FIN ASSUR.....	Financial Assurance Information
EPA WATCH LIST.....	EPA WATCH LIST
2020 COR ACTION.....	2020 Corrective Action Program List
TSCA.....	Toxic Substances Control Act
TRIS.....	Toxic Chemical Release Inventory System
SSTS.....	Section 7 Tracking Systems
ROD.....	Records Of Decision
RMP.....	Risk Management Plans
RAATS.....	RCRA Administrative Action Tracking System
PRP.....	Potentially Responsible Parties
PADS.....	PCB Activity Database System
ICIS.....	Integrated Compliance Information System
FTTS.....	FIFRA/ TSCA Tracking System - FIFRA (Federal Insecticide, Fungicide, & Rodenticide Act)/TSCA (Toxic Substances Control Act)
MLTS.....	Material Licensing Tracking System
COAL ASH DOE.....	Steam-Electric Plant Operation Data
COAL ASH EPA.....	Coal Combustion Residues Surface Impoundments List
PCB TRANSFORMER.....	PCB Transformer Registration Database
RADINFO.....	Radiation Information Database
HIST FTTS.....	FIFRA/TSCA Tracking System Administrative Case Listing
DOT OPS.....	Incident and Accident Data
CONSENT.....	Superfund (CERCLA) Consent Decrees
INDIAN RESERV.....	Indian Reservations
FUSRAP.....	Formerly Utilized Sites Remedial Action Program
UMTRA.....	Uranium Mill Tailings Sites

EXECUTIVE SUMMARY

LEAD SMELTERS.....	Lead Smelter Sites
US AIRS.....	Aerometric Information Retrieval System Facility Subsystem
US MINES.....	Mines Master Index File
ABANDONED MINES.....	Abandoned Mines
FINDS.....	Facility Index System/Facility Registry System
ECHO.....	Enforcement & Compliance History Information
UXO.....	Unexploded Ordnance Sites
DOCKET HWC.....	Hazardous Waste Compliance Docket Listing
FUELS PROGRAM.....	EPA Fuels Program Registered Listing
PFAS NPL.....	Superfund Sites with PFAS Detections Information
PFAS FEDERAL SITES.....	Federal Sites PFAS Information
PFAS TSCA.....	PFAS Manufacture and Imports Information
PFAS RCRA MANIFEST.....	PFAS Transfers Identified In the RCRA Database Listing
PFAS ATSDR.....	PFAS Contamination Site Location Listing
PFAS WQP.....	Ambient Environmental Sampling for PFAS
PFAS NPDES.....	Clean Water Act Discharge Monitoring Information
PFAS ECHO.....	Facilities in Industries that May Be Handling PFAS Listing
PFAS ECHO FIRE TRAINING.....	Facilities in Industries that May Be Handling PFAS Listing
PFAS PART 139 AIRPORT.....	All Certified Part 139 Airports PFAS Information Listing
AQUEOUS FOAM NRC.....	Aqueous Foam Related Incidents Listing
PFAS.....	PFAS Contamination Site Location Listing
AQUEOUS FOAM.....	Former Fire Training Facility Assessments Listing
CA BOND EXP. PLAN.....	Bond Expenditure Plan
DRYCLEANERS.....	Cleaner Facilities
EML.....	Emissions Inventory Data
ENF.....	Enforcement Action Listing
Financial Assurance.....	Financial Assurance Information Listing
ICE.....	ICE
HWP.....	EnviroStor Permitted Facilities Listing
HWT.....	Registered Hazardous Waste Transporter Database
HAZNET.....	Facility and Manifest Data
MINES.....	Mines Site Location Listing
MWMP.....	Medical Waste Management Program Listing
NPDES.....	NPDES Permits Listing
PEST LIC.....	Pesticide Regulation Licenses Listing
PROC.....	Certified Processors Database
HAZMAT.....	Hazardous Material Facilities
UIC.....	UIC Listing
UIC GEO.....	UIC GEO (GEOTRACKER)
WASTEWATER PITS.....	Oil Wastewater Pits Listing
WDS.....	Waste Discharge System
WIP.....	Well Investigation Program Case List
MILITARY PRIV SITES.....	MILITARY PRIV SITES (GEOTRACKER)
PROJECT.....	PROJECT (GEOTRACKER)
WDR.....	Waste Discharge Requirements Listing
CIWQS.....	California Integrated Water Quality System
CERS.....	CERS
NON-CASE INFO.....	NON-CASE INFO (GEOTRACKER)
OTHER OIL GAS.....	OTHER OIL & GAS (GEOTRACKER)
PROD WATER PONDS.....	PROD WATER PONDS (GEOTRACKER)
SAMPLING POINT.....	SAMPLING POINT (GEOTRACKER)
WELL STIM PROJ.....	Well Stimulation Project (GEOTRACKER)
PFAS TRIS.....	List of PFAS Added to the TRI
MINES MRDS.....	Mineral Resources Data System
HWTS.....	Hazardous Waste Tracking System

EXECUTIVE SUMMARY

EDR HIGH RISK HISTORICAL RECORDS

EDR Exclusive Records

EDR MGP..... EDR Proprietary Manufactured Gas Plants
EDR Hist Cleaner..... EDR Exclusive Historical Cleaners

EDR RECOVERED GOVERNMENT ARCHIVES

Exclusive Recovered Govt. Archives

RGA LF..... Recovered Government Archive Solid Waste Facilities List
RGA LUST..... Recovered Government Archive Leaking Underground Storage Tank

SURROUNDING SITES: SEARCH RESULTS

Surrounding sites were identified in the following databases.

Elevations have been determined from the USGS Digital Elevation Model and should be evaluated on a relative (not an absolute) basis. Relative elevation information between sites of close proximity should be field verified. Sites with an elevation equal to or higher than the target property have been differentiated below from sites with an elevation lower than the target property.

Page numbers and map identification numbers refer to the EDR Radius Map report where detailed data on individual sites can be reviewed.

Sites listed in ***bold italics*** are in multiple databases.

Unmappable (orphan) sites are not considered in the foregoing analysis.

STANDARD ENVIRONMENTAL RECORDS

Lists of state- and tribal hazardous waste facilities

ENVIROSTOR: The Department of Toxic Substances Control's (DTSC's) Site Mitigation and Brownfields Reuse Program's (SMBRP's) EnviroStor database identifies sites that have known contamination or sites for which there may be reasons to investigate further. The database includes the following site types: Federal Superfund sites (National Priorities List (NPL)); State Response, including Military Facilities and State Superfund; Voluntary Cleanup; and School sites. EnviroStor provides similar information to the information that was available in CalSites, and provides additional site information, including, but not limited to, identification of formerly-contaminated properties that have been released for reuse, properties where environmental deed restrictions have been recorded to prevent inappropriate land uses, and risk characterization information that is used to assess potential impacts to public health and the environment at contaminated sites.

A review of the ENVIROSTOR list, as provided by EDR, and dated 01/23/2023 has revealed that there is 1 ENVIROSTOR site within approximately 1 mile of the target property.

<u>Equal/Higher Elevation</u>	<u>Address</u>	<u>Direction / Distance</u>	<u>Map ID</u>	<u>Page</u>
<i>COTATI CORPORATION Y</i> Facility Id: 49160008 Status: Refer: Other Agency	<i>9200 WATER ROAD (OR</i>	<i>WSW 1/2 - 1 (0.660 mi.)</i>	<i>25</i>	<i>46</i>

EXECUTIVE SUMMARY

Lists of state and tribal leaking storage tanks

LUST: Leaking Underground Storage Tank (LUST) Sites included in GeoTracker. GeoTracker is the Water Boards data management system for sites that impact, or have the potential to impact, water quality in California, with emphasis on groundwater.

A review of the LUST list, as provided by EDR, has revealed that there are 12 LUST sites within approximately 0.5 miles of the target property.

<u>Equal/Higher Elevation</u>	<u>Address</u>	<u>Direction / Distance</u>	<u>Map ID</u>	<u>Page</u>
BROWN RESIDENCE Database: SONOMA CO. LUST, Date of Government Version: 06/30/2021 Global ID: T0609738351	8811 POPLAR AVE	WSW 1/4 - 1/2 (0.252 mi.)	16	25
COTATI EGG FARM Database: LUST REG 1, Date of Government Version: 02/01/2001 Database: LUST, Date of Government Version: 03/06/2023 Status: Completed - Case Closed Facility Id: 1TSO592 Global Id: T0609700419	8607 CYPRESS AVENUE	WNW 1/4 - 1/2 (0.440 mi.)	23	38
<u>Lower Elevation</u>	<u>Address</u>	<u>Direction / Distance</u>	<u>Map ID</u>	<u>Page</u>
COTATI BEER GARD/LAS Database: LUST REG 1, Date of Government Version: 02/01/2001 Database: LUST, Date of Government Version: 03/06/2023 Status: Completed - Case Closed Facility Id: 1TSO106 Global Id: T0609700077	8741 REDWOOD HIGHWAY	NNE 0 - 1/8 (0.006 mi.)	A1	9
PRIVATE RESIDENCE Database: LUST, Date of Government Version: 03/06/2023 Status: Completed - Case Closed Global Id: T0609700268	PRIVATE RESIDENCE	E 1/8 - 1/4 (0.192 mi.)	C10	18
HALES CHICKE RANCH Database: SONOMA CO. LUST, Date of Government Version: 06/30/2021 Global ID: T0609700268	195 EUCALYPTUS AVE	E 1/8 - 1/4 (0.212 mi.)	C12	21
HALE, DENNIS Database: LUST REG 1, Date of Government Version: 02/01/2001 Facility Id: 1TSO371	195 EUCALYPTUS	E 1/8 - 1/4 (0.212 mi.)	C14	23
THYSEN, PAUL Database: LUST REG 1, Date of Government Version: 02/01/2001 Facility Id: 1TSO311	PARK AVENUE 8440	NNW 1/4 - 1/2 (0.297 mi.)	D17	26
THYSEN, MARK Database: SONOMA CO. LUST, Date of Government Version: 06/30/2021 Global ID: T0609700228	8440 PARK AVE	NNW 1/4 - 1/2 (0.299 mi.)	D18	26
PRIVATE RESIDENCE Database: LUST, Date of Government Version: 03/06/2023 Status: Completed - Case Closed Global Id: T0609734491	PRIVATE RESIDENCE	N 1/4 - 1/2 (0.308 mi.)	E19	27
PRIVATE RESIDENCE Database: LUST, Date of Government Version: 03/06/2023 Status: Completed - Case Closed	PRIVATE RESIDENCE	N 1/4 - 1/2 (0.308 mi.)	E20	33

EXECUTIVE SUMMARY

Global Id: T0609738351

PRIVATE RESIDENCE	PRIVATE RESIDENCE	NNW 1/4 - 1/2 (0.316 mi.)	D21	36
Database: LUST, Date of Government Version: 03/06/2023				
Status: Completed - Case Closed				
Global Id: T0609700228				

TURNER ESTATE	74 BENSON LN	N 1/4 - 1/2 (0.329 mi.)	E22	38
Database: SONOMA CO. LUST, Date of Government Version: 06/30/2021				
Global ID: T0609734491				

Lists of state and tribal registered storage tanks

UST: The Underground Storage Tank database contains registered USTs. USTs are regulated under Subtitle I of the Resource Conservation and Recovery Act (RCRA). The data come from the State Water Resources Control Board's Hazardous Substance Storage Container Database.

A review of the UST list, as provided by EDR, has revealed that there is 1 UST site within approximately 0.25 miles of the target property.

<u>Equal/Higher Elevation</u>	<u>Address</u>	<u>Direction / Distance</u>	<u>Map ID</u>	<u>Page</u>
FACILITY 49-000-0052	8972 CYPRESS AVENUE	SSW 1/8 - 1/4 (0.166 mi.)	B8	15
Database: UST, Date of Government Version: 03/06/2023				
Facility Id: 49-000-005231				

ADDITIONAL ENVIRONMENTAL RECORDS

Local Lists of Registered Storage Tanks

SWEEPS UST: Statewide Environmental Evaluation and Planning System. This underground storage tank listing was updated and maintained by a company contacted by the SWRCB in the early 1990's. The listing is no longer updated or maintained. The local agency is the contact for more information on a site on the SWEEPS list.

A review of the SWEEPS UST list, as provided by EDR, and dated 06/01/1994 has revealed that there is 1 SWEEPS UST site within approximately 0.25 miles of the target property.

<u>Lower Elevation</u>	<u>Address</u>	<u>Direction / Distance</u>	<u>Map ID</u>	<u>Page</u>
COTATI BEER GARDENS	8741 REDWOOD	NNE 0 - 1/8 (0.034 mi.)	A2	12
Status: A				
Comp Number: 1536				

HIST UST: Historical UST Registered Database.

A review of the HIST UST list, as provided by EDR, and dated 10/15/1990 has revealed that there are 5 HIST UST sites within approximately 0.25 miles of the target property.

<u>Equal/Higher Elevation</u>	<u>Address</u>	<u>Direction / Distance</u>	<u>Map ID</u>	<u>Page</u>
E ANDREOLI	8861 CYPRESS AVE	SW 1/8 - 1/4 (0.163 mi.)	7	14

EXECUTIVE SUMMARY

Facility Id: 00000023750

<u>Lower Elevation</u>	<u>Address</u>	<u>Direction / Distance</u>	<u>Map ID</u>	<u>Page</u>
COTATI BEER GARDEN Facility Id: 00000049964	8741 OLD REDWOOD HWY	N 0 - 1/8 (0.041 mi.)	A5	13
CM CHRISTIANSEN Facility Id: 00000023889	9055 REDWOOD HWY	ESE 1/8 - 1/4 (0.197 mi.)	11	20
HALES CHICKE RANCH Facility Id: 00000031577	195 EUCALYPTUS AVE	E 1/8 - 1/4 (0.212 mi.)	C12	21
HALE'S CHICKEN RANCH Facility Id: 00000059761	195 EUCALYPTUS AVE	E 1/8 - 1/4 (0.212 mi.)	C13	22

CA FID UST: The Facility Inventory Database contains active and inactive underground storage tank locations. The source is the State Water Resource Control Board.

A review of the CA FID UST list, as provided by EDR, and dated 10/31/1994 has revealed that there is 1 CA FID UST site within approximately 0.25 miles of the target property.

<u>Lower Elevation</u>	<u>Address</u>	<u>Direction / Distance</u>	<u>Map ID</u>	<u>Page</u>
COTATI BEER GARDENS Facility Id: 49003538 Status: A	8741 REDWOOD	NNE 0 - 1/8 (0.034 mi.)	A2	12

Other Ascertainable Records

RCRA NonGen / NLR: RCRAInfo is EPA's comprehensive information system, providing access to data supporting the Resource Conservation and Recovery Act (RCRA) of 1976 and the Hazardous and Solid Waste Amendments (HSWA) of 1984. The database includes selective information on sites which generate, transport, store, treat and/or dispose of hazardous waste as defined by the Resource Conservation and Recovery Act (RCRA). Non-Generators do not presently generate hazardous waste.

A review of the RCRA NonGen / NLR list, as provided by EDR, and dated 03/06/2023 has revealed that there is 1 RCRA NonGen / NLR site within approximately 0.25 miles of the target property.

<u>Lower Elevation</u>	<u>Address</u>	<u>Direction / Distance</u>	<u>Map ID</u>	<u>Page</u>
PATRICK TRACY EPA ID:: CAC003134099	290 EUCALYPTUS AVE.	E 1/8 - 1/4 (0.236 mi.)	15	23

Cortese: The sites for the list are designated by the State Water Resource Control Board (LUST), the Integrated Waste Board (SWF/LS), and the Department of Toxic Substances Control (Cal-Sites).

A review of the Cortese list, as provided by EDR, and dated 03/20/2023 has revealed that there are 2 Cortese sites within approximately 0.5 miles of the target property.

<u>Equal/Higher Elevation</u>	<u>Address</u>	<u>Direction / Distance</u>	<u>Map ID</u>	<u>Page</u>
COTATI EGG FARM	8607 CYPRESS AVENUE	WNW 1/4 - 1/2 (0.440 mi.)	23	38

EXECUTIVE SUMMARY

Cleanup Status: COMPLETED - CASE CLOSED

<u>Lower Elevation</u>	<u>Address</u>	<u>Direction / Distance</u>	<u>Map ID</u>	<u>Page</u>
COTATI BEER GARD/LAS Cleanup Status: COMPLETED - CASE CLOSED	8741 REDWOOD HIGHWAY	NNE 0 - 1/8 (0.006 mi.)	A1	9

CUPA Listings: A listing of sites included in the county's Certified Unified Program Agency database. California's Secretary for Environmental Protection established the unified hazardous materials and hazardous waste regulatory program as required by chapter 6.11 of the California Health and Safety Code. The Unified Program consolidates the administration, permits, inspections, and enforcement activities.

A review of the CUPA Listings list, as provided by EDR, has revealed that there are 2 CUPA Listings sites within approximately 0.25 miles of the target property.

<u>Equal/Higher Elevation</u>	<u>Address</u>	<u>Direction / Distance</u>	<u>Map ID</u>	<u>Page</u>
MS. CAROLYN LITTLE Database: CUPA SONOMA, Date of Government Version: 07/02/2021 internal Field: Inactive	8972 CYPRESS AVE	SSW 1/8 - 1/4 (0.166 mi.)	B9	16

<u>Lower Elevation</u>	<u>Address</u>	<u>Direction / Distance</u>	<u>Map ID</u>	<u>Page</u>
AT&T MOBILTY - EAST Database: CUPA SONOMA, Date of Government Version: 07/02/2021 internal Field: Inactive Permit: 7680	8959 OLD REDWOOD HWY	ESE 0 - 1/8 (0.102 mi.)	6	14

HIST CORTESE: The sites for the list are designated by the State Water Resource Control Board [LUST], the Integrated Waste Board [SWF/LS], and the Department of Toxic Substances Control [CALSTITES]. This listing is no longer updated by the state agency.

A review of the HIST CORTESE list, as provided by EDR, and dated 04/01/2001 has revealed that there are 4 HIST CORTESE sites within approximately 0.5 miles of the target property.

<u>Equal/Higher Elevation</u>	<u>Address</u>	<u>Direction / Distance</u>	<u>Map ID</u>	<u>Page</u>
COTATI EGG FARM Reg Id: 1T50592	8607 CYPRESS AVENUE	WNW 1/4 - 1/2 (0.440 mi.)	23	38

<u>Lower Elevation</u>	<u>Address</u>	<u>Direction / Distance</u>	<u>Map ID</u>	<u>Page</u>
COTATI BEER GARD/LAS Reg Id: 1T50106	8741 REDWOOD HIGHWAY	NNE 0 - 1/8 (0.006 mi.)	A1	9
HALE, DENNIS Reg Id: 1T50371	195 EUCALYPTUS	E 1/8 - 1/4 (0.212 mi.)	C14	23
THYSEN, MARK Reg Id: 1T50311	8440 PARK AVE	NNW 1/4 - 1/2 (0.299 mi.)	D18	26

EXECUTIVE SUMMARY

Notify 65: Listings of all Proposition 65 incidents reported to counties by the State Water Resources Control Board and the Regional Water Quality Control Board. This database is no longer updated by the reporting agency.

A review of the Notify 65 list, as provided by EDR, and dated 03/09/2023 has revealed that there are 5 Notify 65 sites within approximately 1 mile of the target property.

<u>Equal/Higher Elevation</u>	<u>Address</u>	<u>Direction / Distance</u>	<u>Map ID</u>	<u>Page</u>
<i>BROWN RESIDENCE</i>	<i>8811 POPLAR AVE</i>	<i>WSW 1/4 - 1/2 (0.252 mi.)</i>	<i>16</i>	<i>25</i>
<i>COTATI ROAD YARD</i>	<i>9161 WATER RD</i>	<i>WSW 1/2 - 1 (0.680 mi.)</i>	<i>26</i>	<i>56</i>

<u>Lower Elevation</u>	<u>Address</u>	<u>Direction / Distance</u>	<u>Map ID</u>	<u>Page</u>
<i>COTATI BEAR GARDENO</i>	<i>8741 OLD REDWOOD HIG</i>	<i>N 0 - 1/8 (0.041 mi.)</i>	<i>A4</i>	<i>13</i>
<i>RITKO PROPERTY</i>	<i>276 RAILROAD AVE E</i>	<i>ESE 1/2 - 1 (0.600 mi.)</i>	<i>24</i>	<i>42</i>
<i>COTATI STATION</i>	<i>100 SANTERO WAY</i>	<i>NE 1/2 - 1 (0.869 mi.)</i>	<i>27</i>	<i>61</i>

EDR HIGH RISK HISTORICAL RECORDS

EDR Exclusive Records

EDR Hist Auto: EDR has searched selected national collections of business directories and has collected listings of potential gas station/filling station/service station sites that were available to EDR researchers. EDR's review was limited to those categories of sources that might, in EDR's opinion, include gas station/filling station/service station establishments. The categories reviewed included, but were not limited to gas, gas station, gasoline station, filling station, auto, automobile repair, auto service station, service station, etc. This database falls within a category of information EDR classifies as "High Risk Historical Records", or HRHR. EDR's HRHR effort presents unique and sometimes proprietary data about past sites and operations that typically create environmental concerns, but may not show up in current government records searches.

A review of the EDR Hist Auto list, as provided by EDR, has revealed that there is 1 EDR Hist Auto site within approximately 0.125 miles of the target property.

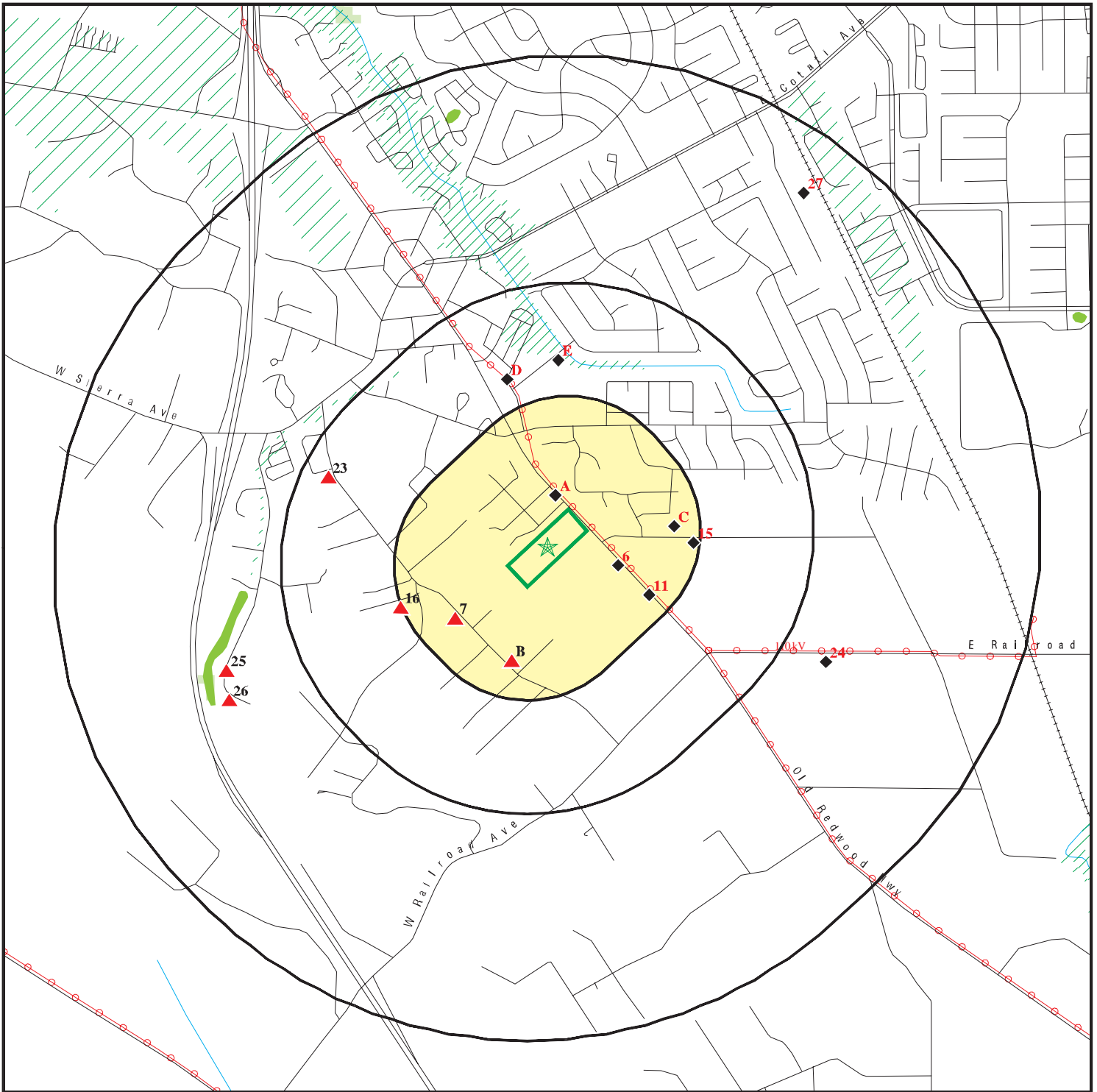
<u>Lower Elevation</u>	<u>Address</u>	<u>Direction / Distance</u>	<u>Map ID</u>	<u>Page</u>
<i>BOBS SPORTSMAN</i>	<i>8741 REDWOOD HWY</i>	<i>N 0 - 1/8 (0.041 mi.)</i>	<i>A3</i>	<i>13</i>

EXECUTIVE SUMMARY

Due to poor or inadequate address information, the following sites were not mapped. Count: 1 records.

<u>Site Name</u>	<u>Database(s)</u>
US OUTER LANDING FIELD	CPS-SLIC

OVERVIEW MAP - 7370309.2S



Target Property

Sites at elevations higher than or equal to the target property

Sites at elevations lower than the target property

Manufactured Gas Plants

National Priority List Sites

Dept. Defense Sites

Indian Reservations BIA

Power transmission lines

Special Flood Hazard Area (1%)

0.2% Annual Chance Flood Hazard

National Wetland Inventory

State Wetlands

Areas of Concern

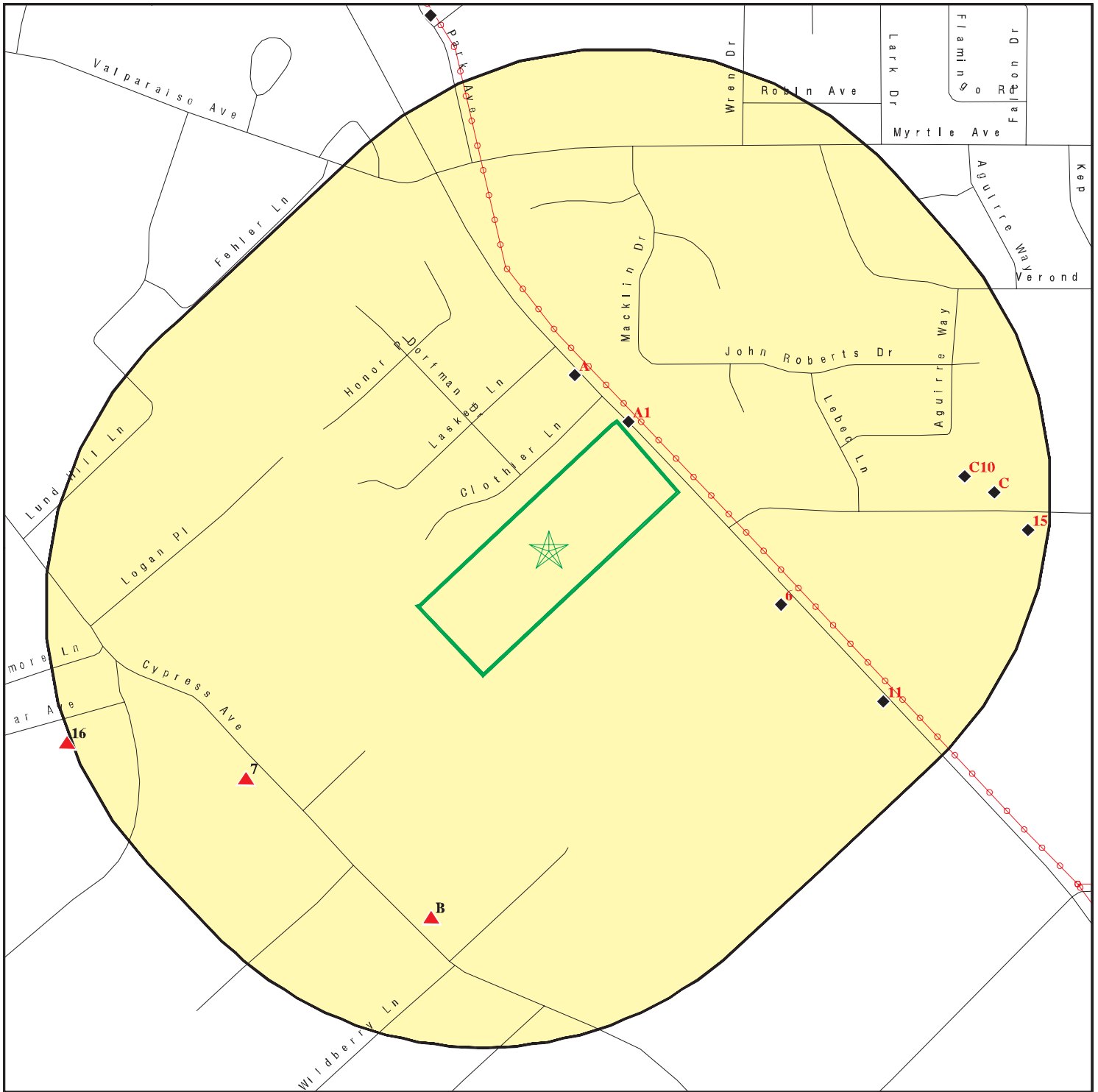









This report includes Interactive Map Layers to display and/or hide map information. The legend includes only those icons for the default map view.

SITE NAME: 3339.01 8841 Old Redwood Hwy
 ADDRESS: 8841 OLD REDWOOD HWY
 COTATI CA 94931
 LAT/LONG: 38.317671 / 122.700795





CLIENT: Trans Tech Consultants
 CONTACT: Bill Wiggins
 INQUIRY #: 7370309.2s
 DATE: June 21, 2023 2:51 pm


DETAIL MAP - 7370309.2S



-  Target Property
-  Sites at elevations higher than or equal to the target property
-  Sites at elevations lower than the target property
-  Manufactured Gas Plants
-  Sensitive Receptors
-  National Priority List Sites
-  Dept. Defense Sites



-  Indian Reservations BIA
-  Power transmission lines
-  Special Flood Hazard Area (1%)
-  0.2% Annual Chance Flood Hazard

-  Areas of Concern



This report includes Interactive Map Layers to display and/or hide map information. The legend includes only those icons for the default map view.

SITE NAME: 3339.01 8841 Old Redwood Hwy
 ADDRESS: 8841 OLD REDWOOD HWY
 COTATI CA 94931
 LAT/LONG: 38.317671 / 122.700795

CLIENT: Trans Tech Consultants
 CONTACT: Bill Wiggins
 INQUIRY #: 7370309.2s
 DATE: June 21, 2023 2:53 pm

MAP FINDINGS SUMMARY

Database	Search Distance (Miles)	Target Property	< 1/8	1/8 - 1/4	1/4 - 1/2	1/2 - 1	> 1	Total Plotted
STANDARD ENVIRONMENTAL RECORDS								
<i>Lists of Federal NPL (Superfund) sites</i>								
NPL	1.000		0	0	0	0	NR	0
Proposed NPL	1.000		0	0	0	0	NR	0
NPL LIENS	1.000		0	0	0	0	NR	0
<i>Lists of Federal Delisted NPL sites</i>								
Delisted NPL	1.000		0	0	0	0	NR	0
<i>Lists of Federal sites subject to CERCLA removals and CERCLA orders</i>								
FEDERAL FACILITY	0.500		0	0	0	NR	NR	0
SEMS	0.500		0	0	0	NR	NR	0
<i>Lists of Federal CERCLA sites with NFRAP</i>								
SEMS-ARCHIVE	0.500		0	0	0	NR	NR	0
<i>Lists of Federal RCRA facilities undergoing Corrective Action</i>								
CORRACTS	1.000		0	0	0	0	NR	0
<i>Lists of Federal RCRA TSD facilities</i>								
RCRA-TSDF	0.500		0	0	0	NR	NR	0
<i>Lists of Federal RCRA generators</i>								
RCRA-LQG	0.250		0	0	NR	NR	NR	0
RCRA-SQG	0.250		0	0	NR	NR	NR	0
RCRA-VSQG	0.250		0	0	NR	NR	NR	0
<i>Federal institutional controls / engineering controls registries</i>								
LUCIS	0.500		0	0	0	NR	NR	0
US ENG CONTROLS	0.500		0	0	0	NR	NR	0
US INST CONTROLS	0.500		0	0	0	NR	NR	0
<i>Federal ERNS list</i>								
ERNS	0.001		0	NR	NR	NR	NR	0
<i>Lists of state- and tribal (Superfund) equivalent sites</i>								
RESPONSE	1.000		0	0	0	0	NR	0
<i>Lists of state- and tribal hazardous waste facilities</i>								
ENVIROSTOR	1.000		0	0	0	1	NR	1
<i>Lists of state and tribal landfills and solid waste disposal facilities</i>								
SWF/LF	0.500		0	0	0	NR	NR	0

MAP FINDINGS SUMMARY

Database	Search Distance (Miles)	Target Property	< 1/8	1/8 - 1/4	1/4 - 1/2	1/2 - 1	> 1	Total Plotted
<i>Lists of state and tribal leaking storage tanks</i>								
LUST	0.500		1	3	8	NR	NR	12
INDIAN LUST	0.500		0	0	0	NR	NR	0
CPS-SLIC	0.500		0	0	0	NR	NR	0
<i>Lists of state and tribal registered storage tanks</i>								
FEMA UST	0.250		0	0	NR	NR	NR	0
UST	0.250		0	1	NR	NR	NR	1
AST	0.250		0	0	NR	NR	NR	0
INDIAN UST	0.250		0	0	NR	NR	NR	0
<i>Lists of state and tribal voluntary cleanup sites</i>								
INDIAN VCP	0.500		0	0	0	NR	NR	0
VCP	0.500		0	0	0	NR	NR	0
<i>Lists of state and tribal brownfield sites</i>								
BROWNFIELDS	0.500		0	0	0	NR	NR	0
<u>ADDITIONAL ENVIRONMENTAL RECORDS</u>								
<i>Local Brownfield lists</i>								
US BROWNFIELDS	0.500		0	0	0	NR	NR	0
<i>Local Lists of Landfill / Solid Waste Disposal Sites</i>								
WMUDS/SWAT	0.500		0	0	0	NR	NR	0
SWRCY	0.500		0	0	0	NR	NR	0
HAULERS	0.001		0	NR	NR	NR	NR	0
INDIAN ODI	0.500		0	0	0	NR	NR	0
DEBRIS REGION 9	0.500		0	0	0	NR	NR	0
ODI	0.500		0	0	0	NR	NR	0
IHS OPEN DUMPS	0.500		0	0	0	NR	NR	0
<i>Local Lists of Hazardous waste / Contaminated Sites</i>								
US HIST CDL	0.001		0	NR	NR	NR	NR	0
HIST Cal-Sites	1.000		0	0	0	0	NR	0
SCH	0.250		0	0	NR	NR	NR	0
CDL	0.001		0	NR	NR	NR	NR	0
Toxic Pits	1.000		0	0	0	0	NR	0
CERS HAZ WASTE	0.250		0	0	NR	NR	NR	0
US CDL	0.001		0	NR	NR	NR	NR	0
<i>Local Lists of Registered Storage Tanks</i>								
SWEEPS UST	0.250		1	0	NR	NR	NR	1
HIST UST	0.250		1	4	NR	NR	NR	5
CA FID UST	0.250		1	0	NR	NR	NR	1
CERS TANKS	0.250		0	0	NR	NR	NR	0
<i>Local Land Records</i>								
LIENS	0.001		0	NR	NR	NR	NR	0

MAP FINDINGS SUMMARY

Database	Search Distance (Miles)	Target Property	< 1/8	1/8 - 1/4	1/4 - 1/2	1/2 - 1	> 1	Total Plotted
LIENS 2	0.001		0	NR	NR	NR	NR	0
DEED	0.500		0	0	0	NR	NR	0
Records of Emergency Release Reports								
HMIRS	0.001		0	NR	NR	NR	NR	0
CHMIRS	0.001		0	NR	NR	NR	NR	0
LDS	0.001		0	NR	NR	NR	NR	0
MCS	0.001		0	NR	NR	NR	NR	0
SPILLS 90	0.001		0	NR	NR	NR	NR	0
Other Ascertainable Records								
RCRA NonGen / NLR	0.250		0	1	NR	NR	NR	1
FUDS	1.000		0	0	0	0	NR	0
DOD	1.000		0	0	0	0	NR	0
SCRD DRYCLEANERS	0.500		0	0	0	NR	NR	0
US FIN ASSUR	0.001		0	NR	NR	NR	NR	0
EPA WATCH LIST	0.001		0	NR	NR	NR	NR	0
2020 COR ACTION	0.250		0	0	NR	NR	NR	0
TSCA	0.001		0	NR	NR	NR	NR	0
TRIS	0.001		0	NR	NR	NR	NR	0
SSTS	0.001		0	NR	NR	NR	NR	0
ROD	1.000		0	0	0	0	NR	0
RMP	0.001		0	NR	NR	NR	NR	0
RAATS	0.001		0	NR	NR	NR	NR	0
PRP	0.001		0	NR	NR	NR	NR	0
PADS	0.001		0	NR	NR	NR	NR	0
ICIS	0.001		0	NR	NR	NR	NR	0
FTTS	0.001		0	NR	NR	NR	NR	0
MLTS	0.001		0	NR	NR	NR	NR	0
COAL ASH DOE	0.001		0	NR	NR	NR	NR	0
COAL ASH EPA	0.500		0	0	0	NR	NR	0
PCB TRANSFORMER	0.001		0	NR	NR	NR	NR	0
RADINFO	0.001		0	NR	NR	NR	NR	0
HIST FTTS	0.001		0	NR	NR	NR	NR	0
DOT OPS	0.001		0	NR	NR	NR	NR	0
CONSENT	1.000		0	0	0	0	NR	0
INDIAN RESERV	1.000		0	0	0	0	NR	0
FUSRAP	1.000		0	0	0	0	NR	0
UMTRA	0.500		0	0	0	NR	NR	0
LEAD SMELTERS	0.001		0	NR	NR	NR	NR	0
US AIRS	0.001		0	NR	NR	NR	NR	0
US MINES	0.250		0	0	NR	NR	NR	0
ABANDONED MINES	0.250		0	0	NR	NR	NR	0
FINDS	0.001		0	NR	NR	NR	NR	0
ECHO	0.001		0	NR	NR	NR	NR	0
UXO	1.000		0	0	0	0	NR	0
DOCKET HWC	0.001		0	NR	NR	NR	NR	0
FUELS PROGRAM	0.250		0	0	NR	NR	NR	0
PFAS NPL	0.250		0	0	NR	NR	NR	0
PFAS FEDERAL SITES	0.250		0	0	NR	NR	NR	0
PFAS TSCA	0.250		0	0	NR	NR	NR	0

MAP FINDINGS SUMMARY

Database	Search Distance (Miles)	Target Property	< 1/8	1/8 - 1/4	1/4 - 1/2	1/2 - 1	> 1	Total Plotted
PFAS RCRA MANIFEST	0.250		0	0	NR	NR	NR	0
PFAS ATSDR	0.250		0	0	NR	NR	NR	0
PFAS WQP	0.250		0	0	NR	NR	NR	0
PFAS NPDES	0.250		0	0	NR	NR	NR	0
PFAS ECHO	0.250		0	0	NR	NR	NR	0
PFAS ECHO FIRE TRAINING	0.250		0	0	NR	NR	NR	0
PFAS PART 139 AIRPORT	0.250		0	0	NR	NR	NR	0
AQUEOUS FOAM NRC	0.250		0	0	NR	NR	NR	0
PFAS	0.250		0	0	NR	NR	NR	0
AQUEOUS FOAM	TP		NR	NR	NR	NR	NR	0
CA BOND EXP. PLAN	1.000		0	0	0	0	NR	0
Cortese	0.500		1	0	1	NR	NR	2
CUPA Listings	0.250		1	1	NR	NR	NR	2
DRYCLEANERS	0.250		0	0	NR	NR	NR	0
EMI	0.001		0	NR	NR	NR	NR	0
ENF	0.001		0	NR	NR	NR	NR	0
Financial Assurance	0.001		0	NR	NR	NR	NR	0
ICE	0.001		0	NR	NR	NR	NR	0
HIST CORTESE	0.500		1	1	2	NR	NR	4
HWP	1.000		0	0	0	0	NR	0
HWT	0.250		0	0	NR	NR	NR	0
HAZNET	0.001		0	NR	NR	NR	NR	0
MINES	0.250		0	0	NR	NR	NR	0
MWMP	0.250		0	0	NR	NR	NR	0
NPDES	0.001		0	NR	NR	NR	NR	0
PEST LIC	0.001		0	NR	NR	NR	NR	0
PROC	0.500		0	0	0	NR	NR	0
Notify 65	1.000		1	0	1	3	NR	5
HAZMAT	0.250		0	0	NR	NR	NR	0
UIC	0.001		0	NR	NR	NR	NR	0
UIC GEO	0.001		0	NR	NR	NR	NR	0
WASTEWATER PITS	0.500		0	0	0	NR	NR	0
WDS	0.001		0	NR	NR	NR	NR	0
WIP	0.250		0	0	NR	NR	NR	0
MILITARY PRIV SITES	0.001		0	NR	NR	NR	NR	0
PROJECT	0.001		0	NR	NR	NR	NR	0
WDR	0.001		0	NR	NR	NR	NR	0
CIWQS	0.001		0	NR	NR	NR	NR	0
CERS	0.001		0	NR	NR	NR	NR	0
NON-CASE INFO	0.001		0	NR	NR	NR	NR	0
OTHER OIL GAS	0.001		0	NR	NR	NR	NR	0
PROD WATER PONDS	0.001		0	NR	NR	NR	NR	0
SAMPLING POINT	0.001		0	NR	NR	NR	NR	0
WELL STIM PROJ	0.001		0	NR	NR	NR	NR	0
PFAS TRIS	0.250		0	0	NR	NR	NR	0
MINES MRDS	0.001		0	NR	NR	NR	NR	0
HWTS	TP		NR	NR	NR	NR	NR	0

EDR HIGH RISK HISTORICAL RECORDS

EDR Exclusive Records

EDR MGP	1.000		0	0	0	0	NR	0
---------	-------	--	---	---	---	---	----	---

MAP FINDINGS SUMMARY

Database	Search Distance (Miles)	Target Property	< 1/8	1/8 - 1/4	1/4 - 1/2	1/2 - 1	> 1	Total Plotted
EDR Hist Auto	0.125		1	NR	NR	NR	NR	1
EDR Hist Cleaner	0.125		0	NR	NR	NR	NR	0
<u>EDR RECOVERED GOVERNMENT ARCHIVES</u>								
<i>Exclusive Recovered Govt. Archives</i>								
RGA LF	0.001		0	NR	NR	NR	NR	0
RGA LUST	0.001		0	NR	NR	NR	NR	0
- Totals --		0	9	11	12	4	0	36

NOTES:

TP = Target Property

NR = Not Requested at this Search Distance

Sites may be listed in more than one database

Map ID
 Direction
 Distance
 Elevation

MAP FINDINGS

Site

Database(s)

EDR ID Number
 EPA ID Number

A1
NNE
< 1/8
0.006 mi.
31 ft.

COTATI BEER GARD/LASKER KNOLLS
8741 REDWOOD HIGHWAY, OLD
COTATI, CA 94928

Site 1 of 5 in cluster A

LUST **S104162598**
Cortese **N/A**
HIST CORTESE
CERS

Relative:
Lower

LUST:

Actual:
121 ft.

Name: COTATI BEER GARD/LASKER KNOLLS
 Address: 8741 REDWOOD HIGHWAY, OLD
 City,State,Zip: COTATI, CA 94928
 Lead Agency: NORTH COAST RWQCB (REGION 1)
 Case Type: LUST Cleanup Site
 Geo Track: http://geotracker.waterboards.ca.gov/profile_report.asp?global_id=T0609700077
 Global Id: T0609700077
 Latitude: 38.328079
 Longitude: -122.70735
 Status: Completed - Case Closed
 Status Date: 04/23/1992
 Case Worker: ZZZ
 RB Case Number: 1TSO106
 Local Agency: SONOMA COUNTY
 File Location: Not reported
 Local Case Number: Not reported
 Potential Media Affect: Aquifer used for drinking water supply
 Potential Contaminants of Concern: Gasoline
 EPA Region: 9
 Coordinate Source: Google Map Move
 Cuf Case: YES
 Quantity Released Gallons: Not reported
 Begin Date: 08/24/1987
 Leak Reported Date: 08/24/1987
 How Discovered: Other Means
 How Discovered Description: Not reported
 Discharge Source: Not reported
 Discharge Cause: Not reported
 Stop Method: Not reported
 Stop Description: Not reported
 No Further Action Date: 04/23/1992
 CA Water Watershed Name: Russian River - Middle Russian River - Laguna (114.21)
 Dwr Groundwater Subbasin Name: Santa Rosa Valley - Santa Rosa Plain (1-055.01)
 Disadvantaged Community: Not reported
 CA Enviroscreen 3 Score: 36-40%
 CA Enviroscreen 4 Score: 15-20%
 Military DOD Site: No
 Facility Project Subtype: Not reported
 RWQCB Region: NORTH COAST RWQCB (REGION 1)
 Site History: Not reported

LUST:

Global Id: T0609700077
 Contact Type: Local Agency Caseworker
 Contact Name: ENVIRON HEALTH STAFF (NON LOP-RB1)
 Organization Name: SONOMA COUNTY
 Address: 625 5th Street
 City: SANTA ROSA
 Email: Not reported
 Phone Number: Not reported

Global Id: T0609700077
 Contact Type: Regional Board Caseworker - Primary Caseworker

Map ID
Direction
Distance
Elevation

MAP FINDINGS

Site

Database(s)

EDR ID Number
EPA ID Number

COTATI BEER GARD/LASKER KNOLLS (Continued)

S104162598

Contact Name: REGIONAL WATER BOARD SITE CLOSED
Organization Name: NORTH COAST RWQCB (REGION 1)
Address: 5550 SKYLANE BOULEVARD, SUITE A
City: SANTA ROSA
Email: Not reported
Phone Number: 7075762220

LUST:

Global Id: T0609700077
Action Type: ENFORCEMENT
Date: 06/29/1988
Action: * Historical Enforcement

Global Id: T0609700077
Action Type: Other
Date: 08/24/1987
Action: Leak Reported

Global Id: T0609700077
Action Type: Other
Date: 08/24/1987
Action: Leak Discovery

Global Id: T0609700077
Action Type: Other
Date: 08/24/1987
Action: Leak Stopped

LUST:

Global Id: T0609700077
Status: Open - Case Begin Date
Status Date: 08/24/1987

Global Id: T0609700077
Status: Open - Site Assessment
Status Date: 09/21/1987

Global Id: T0609700077
Status: Open - Site Assessment
Status Date: 07/11/1988

Global Id: T0609700077
Status: Open - Site Assessment
Status Date: 02/27/1989

Global Id: T0609700077
Status: Open - Site Assessment
Status Date: 03/16/1990

Global Id: T0609700077
Status: Open - Remediation
Status Date: 04/22/1992

Global Id: T0609700077
Status: Open - Verification Monitoring
Status Date: 04/22/1992

Map ID
Direction
Distance
Elevation

MAP FINDINGS

Site

Database(s)

EDR ID Number
EPA ID Number

COTATI BEER GARD/LASKER KNOLLS (Continued)

S104162598

Global Id: T0609700077
Status: Completed - Case Closed
Status Date: 04/23/1992

LUST REG 1:

Region: 1
Facility ID: 1TSO106
Staff Initials: Closed

CORTESE:

Name: COTATI BEER GARD/LASKER KNOLLS
Address: 8741 REDWOOD HIGHWAY, OLD
City,State,Zip: COTATI, CA 94928
Region: CORTESE
Envirostor Id: Not reported
Global ID: T0609700077
Site/Facility Type: LUST CLEANUP SITE
Cleanup Status: COMPLETED - CASE CLOSED
Status Date: Not reported
Site Code: Not reported
Latitude: Not reported
Longitude: Not reported
Owner: Not reported
Enf Type: Not reported
Swat R: Not reported
Flag: active
Order No: Not reported
Waste Discharge System No: Not reported
Effective Date: Not reported
Region 2: Not reported
WID Id: Not reported
Solid Waste Id No: Not reported
Waste Management Uit Name: Not reported
File Name: Active Open

HIST CORTESE:

edr_fname: COTATI BEER GARD/LASKER K
edr_fadd1: 8741 REDWOOD OLD
City,State,Zip: COTATI, CA 94928
Region: CORTESE
Facility County Code: 49
Reg By: LTNKA
Reg Id: 1TSO106

CERS:

Name: COTATI BEER GARD/LASKER KNOLLS
Address: 8741 REDWOOD HIGHWAY, OLD
City,State,Zip: COTATI, CA 94928
Site ID: 210568
CERS ID: T0609700077
CERS Description: Leaking Underground Storage Tank Cleanup Site

Affiliation:

Affiliation Type Desc: Regional Board Caseworker
Entity Name: REGIONAL WATER BOARD SITE CLOSED - NORTH COAST RWQCB (REGION 1)

Map ID
Direction
Distance
Elevation

MAP FINDINGS

Site

Database(s)

EDR ID Number
EPA ID Number

COTATI BEER GARD/LASKER KNOLLS (Continued)

S104162598

Entity Title: Not reported
Affiliation Address: 5550 SKYLANE BOULEVARD, SUITE A
Affiliation City: SANTA ROSA
Affiliation State: CA
Affiliation Country: Not reported
Affiliation Zip: Not reported
Affiliation Phone: 7075762220,

Affiliation Type Desc: Local Agency Caseworker
Entity Name: ENVIRON HEALTH STAFF (NON LOP-RB1) - SONOMA COUNTY
Entity Title: Not reported
Affiliation Address: 625 5th Street
Affiliation City: SANTA ROSA
Affiliation State: CA
Affiliation Country: Not reported
Affiliation Zip: Not reported
Affiliation Phone: ,

A2
NNE
< 1/8
0.034 mi.
180 ft.

COTATI BEER GARDENS
8741 REDWOOD
COTATI, CA 94928

SWEEPS UST **S101624718**
CA FID UST **N/A**

Site 2 of 5 in cluster A

Relative:
Lower
Actual:
121 ft.

SWEEPS UST:
Name: COTATI BEER GARDENS
Address: 8741 REDWOOD
City: COTATI
Status: Active
Comp Number: 1536
Number: 9
Board Of Equalization: Not reported
Referral Date: 03-31-89
Action Date: Not reported
Created Date: 03-31-89
Owner Tank Id: Not reported
SWRCB Tank Id: Not reported
Tank Status: Not reported
Capacity: Not reported
Active Date: Not reported
Tank Use: Not reported
STG: Not reported
Content: Not reported
Number Of Tanks: Not reported

CA FID UST:
Facility ID: 49003538
Regulated By: UTNKA
Regulated ID: Not reported
Cortese Code: Not reported
SIC Code: Not reported
Facility Phone: Not reported
Mail To: Not reported
Mailing Address: 65 SKYWAY
Mailing Address 2: Not reported
Mailing City,St,Zip: COTATI 94928

Map ID
Direction
Distance
Elevation

MAP FINDINGS

Site

Database(s)

EDR ID Number
EPA ID Number

COTATI BEER GARDENS (Continued)

S101624718

Contact: Not reported
Contact Phone: Not reported
DUNs Number: Not reported
NPDES Number: Not reported
EPA ID: Not reported
Comments: Not reported
Status: Active

A3
North
< 1/8
0.041 mi.
219 ft.

BOBS SPORTSMAN
8741 REDWOOD HWY
COTATI, CA 94928
Site 3 of 5 in cluster A

EDR Hist Auto **S1021294364**
N/A

Relative:
Lower

EDR Hist Auto

Actual:
122 ft.

Year: Name:
1969 BOBS SPORTSMAN
1970 BOBS SPORTSMAN

Type:
Gasoline Service Stations
Gasoline Service Stations

A4
North
< 1/8
0.041 mi.
219 ft.

COTATI BEAR GARDENO
8741 OLD REDWOOD HIGHWAY
COTATI, CA 92728
Site 4 of 5 in cluster A

Notify 65 **S100179132**
N/A

Relative:
Lower

NOTIFY 65:
Name: COTATI BEAR GARDENO
Address: 8741 OLD REDWOOD HIGHWAY
City,State,Zip: COTATI, CA 92728
Date Reported: Not reported
Staff Initials: Not reported
Board File Number: Not reported
Facility Type: Not reported
Discharge Date: Not reported
Issue Date: Not reported
Incident Description: Not reported
Global ID: Not reported
Status: Not reported

Actual:
122 ft.

A5
North
< 1/8
0.041 mi.
219 ft.

COTATI BEER GARDEN
8741 OLD REDWOOD HWY
COTATI, CA 94928
Site 5 of 5 in cluster A

HIST UST **U001600124**
N/A

Relative:
Lower

HIST UST:
Name: COTATI BEER GARDEN
Address: 8741 OLD REDWOOD HWY
City,State,Zip: COTATI, CA 94928
File Number: 0002172a
URL: <https://documents.geotracker.waterboards.ca.gov/ustpdfs/pdf/0002172a.pdf>
Region: STATE
Facility ID: 00000049964
Facility Type: Gas Station

Actual:
122 ft.

Map ID
 Direction
 Distance
 Elevation

MAP FINDINGS

Site

Database(s)

EDR ID Number
 EPA ID Number

COTATI BEER GARDEN (Continued)

U001600124

Other Type: Not reported
 Contact Name: DONALD HEAD
 Telephone: 7077951941
 Owner Name: DONALD B. HEAD
 Owner Address: 8741 OLD REDWOOD HWY
 Owner City,St,Zip: COTATI, CA 94928
 Total Tanks: 0001

Tank Num: 001
 Container Num: 1
 Year Installed: Not reported
 Tank Capacity: 00005000
 Tank Used for: PRODUCT
 Type of Fuel: REGULAR
 Container Construction Thickness: Not reported
 Leak Detection: Visual, Stock Inventor

[Click here for Geo Tracker PDF:](#)

6
ESE
 < 1/8
 0.102 mi.
 540 ft.

AT&T MOBILTY - EAST COTATI (48730)-USID
8959 OLD REDWOOD HWY
COTATI, CA 94928

CUPA Listings S113746117
N/A

Relative:
Lower
Actual:
131 ft.

CUPA SONOMA:
 Name: AT&T MOBILTY - EAST COTATI (48730)-USID
 Add1: 8959 OLD REDWOOD HWY
 City,State,Zip: COTATI, CA 94928
 Facility ID: 49-000-007680
 Permit: 7680
 Type: HMBP
 HMBP: True
 UST: False
 HWG: False
 calarp: False
 AST: False
 HW Treatment: False
 Fee Schedule: Range 8
 CERS ID: Not reported
 Expiration Date: 08/07/2012

7
SW
 1/8-1/4
 0.163 mi.
 859 ft.

E ANDREOLI
8861 CYPRESS AVE
COTATI, CA 94928

HIST UST U001600133
N/A

Relative:
Higher
Actual:
185 ft.

HIST UST:
 Name: E ANDREOLI
 Address: 8861 CYPRESS AVE
 City,State,Zip: COTATI, CA 94928
 File Number: 00021751
 URL: <https://documents.geotracker.waterboards.ca.gov/ustpdfs/pdf/00021751.pdf>
 Region: STATE
 Facility ID: 0000023750

Map ID
Direction
Distance
Elevation

MAP FINDINGS

Site

Database(s)

EDR ID Number
EPA ID Number

E ANDREOLI (Continued)

U001600133

Facility Type: Other
Other Type: FARM
Contact Name: Not reported
Telephone: 7077957028
Owner Name: E. ANDREOLI
Owner Address: 8861 CYPRESS AVE.
Owner City,St,Zip: COTATI, CA 94928
Total Tanks: 0001

Tank Num: 001
Container Num: 1
Year Installed: 1980
Tank Capacity: 00000550
Tank Used for: PRODUCT
Type of Fuel: REGULAR
Container Construction Thickness: Not reported
Leak Detection: Stock Inventor

[Click here for Geo Tracker PDF:](#)

B8
SSW
1/8-1/4
0.166 mi.
877 ft.

FACILITY 49-000-005231
8972 CYPRESS AVENUE
COTATI, CA 94931

UST U004050317
N/A

Site 1 of 2 in cluster B

Relative:
Higher
Actual:
158 ft.

UST:
Name: FACILITY 49-000-005231
Address: 8972 CYPRESS AVENUE
City,State,Zip: COTATI, CA 94931
Facility ID: 49-000-005231
Permitting Agency: SONOMA COUNTY
CERSID: Not reported
Latitude: 38.315696
Longitude: -122.70056
Owner type: Not reported
Facility type: Not reported
Num of inuse ust: Not reported
Num of closed ust: Not reported
Num of oos ust: Not reported
Epa region: Not reported
Tribal lands: Not reported
Tank owner name: Not reported
Tank owner mailing address: Not reported
Tank owner mailing city: Not reported
Tank owner mailing zip: Not reported
Tank owner mailing state: Not reported
Tank operator name: Not reported
Tank operator mailing address: Not reported
Tank operator mailing city: Not reported
Tank operator mailing zip: Not reported
Tank operator mailing state: Not reported
Tankidnumber: Not reported
Tank status: Not reported
Tank configuration: Not reported
Tank closure date: Not reported
Tank installation date: Not reported
Tank num of compartments: Not reported

Map ID
Direction
Distance
Elevation

MAP FINDINGS

Site

Database(s)

EDR ID Number
EPA ID Number

FACILITY 49-000-005231 (Continued)

U004050317

Tank contents: Not reported
Tank capacity gallons: Not reported
Tank type: Not reported
Tank pc construction: Not reported
Tank pwpiping construction: Not reported
Tank piping type: Not reported
Tank piping construction: Not reported
Tank sacrificial anode: Not reported
Tank cp impressed current: Not reported
Tank cp shutoff: Not reported
Tank alarms: Not reported
Tank ball float: Not reported
Tank spill bucket: Not reported

B9
SSW
1/8-1/4
0.166 mi.
877 ft.

MS. CAROLYN LITTLE
8972 CYPRESS AVE
COTATI, CA 94931

CUPA Listings **S112895284**
HAZNET **N/A**
HWTS

Site 2 of 2 in cluster B

Relative:
Higher
Actual:
158 ft.

CUPA SONOMA:
Name: CAROLYN LITTLE PROPERTY
Add1: 8972 CYPRESS AVE
City,State,Zip: COTATI, CA 94931
Facility ID: 49-000-005231
Permit: Not reported
Type: UST
HMBP: Not reported
UST: Not reported
HWG: Not reported
calarp: Not reported
AST: Not reported
HW Treatment: Not reported
Fee Schedule: Not reported
CERS ID: Not reported
Experation Date: Not reported

HAZNET:
Name: MS. CAROLYN LITTLE
Address: 8972 CYPRESS AVE
Address 2: Not reported
City,State,Zip: COTATI, CA 949310000
Contact: JOHN CALOMIRIS/GE
Telephone: 7077929551
Mailing Name: Not reported
Mailing Address: 1130 GARDEN AVE

Year: 1998
Gepaid: CAC001488408
TSD EPA ID: CAL000161743
CA Waste Code: 223 - Unspecified oil-containing waste
Disposal Method: H01 - Transfer Station
Tons: 0.5838

Additional Info:
Year: 1998

Map ID
Direction
Distance
Elevation

MAP FINDINGS

Site

Database(s)

EDR ID Number
EPA ID Number

MS. CAROLYN LITTLE (Continued)

S112895284

Gen EPA ID: CAC001488408
Shipment Date: 19981207
Creation Date: 1/21/1999 0:00:00
Receipt Date: 19981207
Manifest ID: 98651327
Trans EPA ID: CAR000007013
Trans Name: Not reported
Trans 2 EPA ID: Not reported
Trans 2 Name: Not reported
TSDf EPA ID: CAL000161743
Trans Name: Not reported
TSDf Alt EPA ID: Not reported
TSDf Alt Name: Not reported
Waste Code Description: 223 - Unspecified oil-containing waste
RCRA Code: Not reported
Meth Code: H01 - Transfer Station
Quantity Tons: 0.5838
Waste Quantity: 140
Quantity Unit: G
Additional Code 1: Not reported
Additional Code 2: Not reported
Additional Code 3: Not reported
Additional Code 4: Not reported
Additional Code 5: Not reported

HWTS:

Name: MS. CAROLYN LITTLE
Address: 8972 CYPRESS AVE
Address 2: Not reported
City,State,Zip: COTATI, CA 94931
EPA ID: CAC001488408
Inactive Date: 10/25/2000
Create Date: 12/07/1998
Last Act Date: Not reported
Mailing Name: Not reported
Mailing Address: 1130 GARDEN AVE
Mailing Address 2: Not reported
Mailing City,State,Zip: SAINT HELENA, CA 945740000
Owner Name: CAROLYN LITTLE
Owner Address: 1130 GARDEN AVE
Owner Address 2: Not reported
Owner City,State,Zip: SAINT HELENA, CA 945740000
Contact Name: JOHN CALOMIRIS/GE
Contact Address: PO BOX 3037
Contact Address 2: Not reported
City,State,Zip: ROHNERT PARK, CA 949270000
Facility Status: Inactive
Facility Type: TEMPORARY
Category: STATE
Latitude: 38.315068
Longitude: -122.703761

Map ID
 Direction
 Distance
 Elevation

MAP FINDINGS

Site

Database(s) EDR ID Number
 EPA ID Number

C10
East
1/8-1/4
0.192 mi.
1015 ft.

PRIVATE RESIDENCE
PRIVATE RESIDENCE
COTATI, CA 94931
Site 1 of 4 in cluster C

LUST **S110655618**
N/A

Relative:
Lower
Actual:
125 ft.

LUST:
 Name: PRIVATE RESIDENCE
 Address: PRIVATE RESIDENCE
 City,State,Zip: COTATI, CA 94931
 Lead Agency: SONOMA COUNTY LOP
 Case Type: LUST Cleanup Site
 Geo Track: http://geotracker.waterboards.ca.gov/profile_report.asp?global_id=T0609700268
 Global Id: T0609700268
 Latitude: 38.31837325
 Longitude: -122.695666326
 Status: Completed - Case Closed
 Status Date: 02/18/2009
 Case Worker: LCW
 RB Case Number: 1TSO371
 Local Agency: SONOMA COUNTY LOP
 File Location: Local Agency Warehouse
 Local Case Number: 00002743
 Potential Media Affect: Aquifer used for drinking water supply
 Potential Contaminants of Concern: Gasoline
 EPA Region: 9
 Coordinate Source: Manual Entry on Screens
 Cuf Case: YES
 Quantity Released Gallons: Not reported
 Begin Date: 06/18/1990
 Leak Reported Date: 06/18/1990
 How Discovered: Tank Closure
 How Discovered Description: Not reported
 Discharge Source: Tank
 Discharge Cause: Corrosion, Physc / Mech Damage
 Stop Method: Close and Remove Tank
 Stop Description: Not reported
 No Further Action Date: 02/18/2009
 CA Water Watershed Name: Russian River - Middle Russian River - Laguna (114.21)
 Dwr Groundwater Subbasin Name: Santa Rosa Valley - Santa Rosa Plain (1-055.01)
 Disadvantaged Community: Not reported
 CA Enviroscreen 3 Score: 6-10%
 CA Enviroscreen 4 Score: 5-10%
 Military DOD Site: No
 Facility Project Subtype: Not reported
 RWQCB Region: NORTH COAST RWQCB (REGION 1)
 Site History: Not reported

LUST:
 Global Id: T0609700268
 Contact Type: Local Agency Caseworker - Primary Caseworker
 Contact Name: LOP CLOSED IN RB01
 Organization Name: SONOMA COUNTY LOP
 Address: 625 FIFTH STREET
 City: SANTA ROSA
 Email: Not reported
 Phone Number: Not reported

 Global Id: T0609700268
 Contact Type: Regional Board Caseworker

Map ID
Direction
Distance
Elevation

MAP FINDINGS

Site

Database(s)

EDR ID Number
EPA ID Number

PRIVATE RESIDENCE (Continued)

S110655618

Contact Name: SONOMA COUNTY LOP CLOSED SITE
Organization Name: NORTH COAST RWQCB (REGION 1)
Address: 5550 SKYLANE BOULEVARD, SUITE A
City: SANTA ROSA
Email: Not reported
Phone Number: 7075656565

LUST:

Global Id: T0609700268
Action Type: ENFORCEMENT
Date: 12/22/2004
Action: Notice of Responsibility

Global Id: T0609700268
Action Type: ENFORCEMENT
Date: 08/05/2008
Action: Staff Letter - #none

Global Id: T0609700268
Action Type: ENFORCEMENT
Date: 01/15/2009
Action: LOP Case Closure Summary to RB

Global Id: T0609700268
Action Type: ENFORCEMENT
Date: 08/08/1997
Action: Closure/No Further Action Letter

Global Id: T0609700268
Action Type: Other
Date: 06/18/1990
Action: Leak Reported

Global Id: T0609700268
Action Type: RESPONSE
Date: 12/08/2008
Action: Soil and Water Investigation Report

Global Id: T0609700268
Action Type: RESPONSE
Date: 11/15/2007
Action: Other Report / Document

Global Id: T0609700268
Action Type: REMEDIATION
Date: 09/09/2008
Action: Excavation

Global Id: T0609700268
Action Type: ENFORCEMENT
Date: 03/17/2005
Action: Staff Letter

Global Id: T0609700268
Action Type: ENFORCEMENT
Date: 10/01/2008
Action: Staff Letter

Map ID
Direction
Distance
Elevation

MAP FINDINGS

Site

Database(s)

EDR ID Number
EPA ID Number

PRIVATE RESIDENCE (Continued)

S110655618

Global Id: T0609700268
Action Type: ENFORCEMENT
Date: 02/18/2009
Action: Closure/No Further Action Letter

Global Id: T0609700268
Action Type: ENFORCEMENT
Date: 12/23/2004
Action: Site Reopened Letter

Global Id: T0609700268
Action Type: Other
Date: 06/18/1990
Action: Leak Discovery

Global Id: T0609700268
Action Type: Other
Date: 06/18/1990
Action: Leak Stopped

LUST:

Global Id: T0609700268
Status: Open - Case Begin Date
Status Date: 06/18/1990

Global Id: T0609700268
Status: Open - Site Assessment
Status Date: 04/09/1992

Global Id: T0609700268
Status: Completed - Case Closed
Status Date: 08/08/1997

Global Id: T0609700268
Status: Open - Reopen Case
Status Date: 12/22/2004

Global Id: T0609700268
Status: Open - Site Assessment
Status Date: 03/17/2005

Global Id: T0609700268
Status: Completed - Case Closed
Status Date: 02/18/2009

11
ESE
1/8-1/4
0.197 mi.
1038 ft.

CM CHRISTIANSEN
9055 REDWOOD HWY
COTATI, CA 94928

HIST UST U001600114
N/A

Relative:
Lower
Actual:
132 ft.

HIST UST:
Name: CM CHRISTIANSEN
Address: 9055 REDWOOD HWY
City,State,Zip: COTATI, CA 94928
File Number: 00021505

Map ID
Direction
Distance
Elevation

MAP FINDINGS

Site

Database(s)

EDR ID Number
EPA ID Number

CM CHRISTIANSEN (Continued)

U001600114

URL: <https://documents.geotracker.waterboards.ca.gov/ustpdfs/pdf/00021505.pdf>
Region: STATE
Facility ID: 00000023889
Facility Type: Other
Other Type: FARM
Contact Name: Not reported
Telephone: 7077954425
Owner Name: C.M. CHRISTIANSEN
Owner Address: 9055 REDWOOD HWY.
Owner City,St,Zip: COTATI, CA 94928
Total Tanks: 0001

Tank Num: 001
Container Num: 1
Year Installed: 1947
Tank Capacity: 00000240
Tank Used for: PRODUCT
Type of Fuel: REGULAR
Container Construction Thickness: Not reported
Leak Detection: Not reported

[Click here for Geo Tracker PDF:](#)

C12
East
1/8-1/4
0.212 mi.
1119 ft.

HALES CHICKE RANCH
195 EUCALYPTUS AVE
COTATI, CA 94928

LUST **U001600138**
HIST UST **N/A**

Site 2 of 4 in cluster C

Relative:
Lower
Actual:
127 ft.

SONOMA CO. LUST:
Name: HALE PROPERTY (FORMER)
Address: 195 EUCALYPTUS AVE
City,State,Zip: COTATI, CA
Region: SONOMA
Regional Board: 1TSO371
Closed or Referred: Y
Confirm Date: 02/18/2009
LOP Number: 00002743
Staff: Not reported
Decode of Staff: Not reported
Global ID: T0609700268
APN: 046-630-027
Notes: CLOSED

HIST UST:

Name: HALES CHICKE RANCH
Address: 195 EUCALYPTUS AVE
City,State,Zip: COTATI, CA 94928
File Number: 00021916
URL: <https://documents.geotracker.waterboards.ca.gov/ustpdfs/pdf/00021916.pdf>
Region: STATE
Facility ID: 00000031577
Facility Type: Other
Other Type: FARM
Contact Name: Not reported
Telephone: 7077955263
Owner Name: WALTER C. HALE

Map ID
Direction
Distance
Elevation

MAP FINDINGS

Site

Database(s)

EDR ID Number
EPA ID Number

HALES CHICKE RANCH (Continued)

U001600138

Owner Address: 195 EUCALYPTUS AVE
Owner City,St,Zip: COTATI, CA 94928
Total Tanks: 0001

Tank Num: 001
Container Num: 1
Year Installed: Not reported
Tank Capacity: 00001000
Tank Used for: PRODUCT
Type of Fuel: REGULAR
Container Construction Thickness: Not reported
Leak Detection: None

Tank Num: 001
Container Num: 1
Year Installed: Not reported
Tank Capacity: 00001000
Tank Used for: PRODUCT
Type of Fuel: REGULAR
Container Construction Thickness: Not reported
Leak Detection: None

[Click here for Geo Tracker PDF:](#)

C13
East
1/8-1/4
0.212 mi.
1119 ft.

HALE'S CHICKEN RANCH
195 EUCALYPTUS AVE
COTATI, CA 94928
Site 3 of 4 in cluster C

HIST UST **U001600137**
N/A

Relative:
Lower
Actual:
127 ft.

HIST UST:
Name: HALE'S CHICKEN RANCH
Address: 195 EUCALYPTUS AVE
City,State,Zip: COTATI, CA 94928
File Number: Not reported
URL: Not reported
Region: STATE
Facility ID: 00000059761
Facility Type: Other
Other Type: RANCH
Contact Name: Not reported
Telephone: 7077955263
Owner Name: WALTER C. HALE
Owner Address: 195 EUCALYPTUS AVE
Owner City,St,Zip: COTATI, CA 94928
Total Tanks: 0001

Tank Num: 001
Container Num: 1
Year Installed: Not reported
Tank Capacity: 00001000
Tank Used for: PRODUCT
Type of Fuel: REGULAR
Container Construction Thickness: Not reported
Leak Detection: None

MAP FINDINGS

Map ID
Direction
Distance
Elevation

Site

Database(s)

EDR ID Number
EPA ID Number

C14
East
1/8-1/4
0.212 mi.
1119 ft.

HALE, DENNIS
195 EUCALYPTUS
COTATI, CA 94931

Site 4 of 4 in cluster C

LUST **S104162601**
HIST CORTESE **N/A**

Relative:
Lower

Actual:
127 ft.

LUST REG 1:
Region: 1
Facility ID: 1TSO371
Staff Initials: Closed

HIST CORTESE:
edr_fname: HALE, DENNIS
edr_fadd1: 195 EUCALYPTUS
City,State,Zip: COTATI, CA 94931
Region: CORTESE
Facility County Code: 49
Reg By: LTNKA
Reg Id: 1TSO371

15
East
1/8-1/4
0.236 mi.
1246 ft.

PATRICK TRACY
290 EUCALYPTUS AVE.
COTATI, CA 94931

RCRA NonGen / NLR **1026821190**
CAC003134099

Relative:
Lower

Actual:
130 ft.

RCRA Listings:
Date Form Received by Agency: 20210812
Handler Name: Patrick Tracy
Handler Address: 290 EUCALYPTUS AVE.
Handler City,State,Zip: COTATI, CA 94931
EPA ID: CAC003134099
Contact Name: PATRICK TRACY
Contact Address: 290 EUCALYPTUS AVE.
Contact City,State,Zip: COTATI, CA 94931
Contact Telephone: 707-732-3725
Contact Fax: Not reported
Contact Email: PATRICKT@MIDSTATECONSTRUCTION.COM
Contact Title: Not reported
EPA Region: 09
Land Type: Not reported
Federal Waste Generator Description: Not a generator, verified
Non-Notifier: Not reported
Biennial Report Cycle: Not reported
Accessibility: Not reported
Active Site Indicator: Not reported
State District Owner: Not reported
State District: Not reported
Mailing Address: 290 EUCALYPTUS AVE.
Mailing City,State,Zip: COTATI, CA 94931
Owner Name: Patrick Tracy
Owner Type: Other
Operator Name: Patrick Tracy
Operator Type: Other
Short-Term Generator Activity: No
Importer Activity: No
Mixed Waste Generator: No
Transporter Activity: No
Transfer Facility Activity: No

Map ID
 Direction
 Distance
 Elevation

MAP FINDINGS

Site

Database(s)

EDR ID Number
 EPA ID Number

PATRICK TRACY (Continued)

1026821190

Recycler Activity with Storage:	No
Small Quantity On-Site Burner Exemption:	No
Smelting Melting and Refining Furnace Exemption:	No
Underground Injection Control:	No
Off-Site Waste Receipt:	No
Universal Waste Indicator:	No
Universal Waste Destination Facility:	No
Federal Universal Waste:	No
Active Site State-Reg Handler:	---
Federal Facility Indicator:	Not reported
Hazardous Secondary Material Indicator:	N
Sub-Part K Indicator:	Not reported
2018 GPRC Permit Baseline:	Not on the Baseline
2018 GPRC Renewals Baseline:	Not on the Baseline
202 GPRC Corrective Action Baseline:	No
Subject to Corrective Action Universe:	No
Non-TSDFs Where RCRA CA has Been Imposed Universe:	No
Corrective Action Priority Ranking:	No NCAPS ranking
Environmental Control Indicator:	No
Institutional Control Indicator:	No
Human Exposure Controls Indicator:	N/A
Groundwater Controls Indicator:	N/A
Significant Non-Complier Universe:	No
Unaddressed Significant Non-Complier Universe:	No
Addressed Significant Non-Complier Universe:	No
Significant Non-Complier With a Compliance Schedule Universe:	No
Financial Assurance Required:	Not reported
Handler Date of Last Change:	20210812
Recognized Trader-Importer:	No
Recognized Trader-Exporter:	No
Importer of Spent Lead Acid Batteries:	No
Exporter of Spent Lead Acid Batteries:	No
Recycler Activity Without Storage:	No
Manifest Broker:	No
Sub-Part P Indicator:	No

Handler - Owner Operator:

Owner/Operator Indicator:	Owner
Owner/Operator Name: PATRICK TRACY	
Legal Status:	Other
Date Became Current:	Not reported
Date Ended Current:	Not reported
Owner/Operator Address:	290 EUCALYPTUS AVE.
Owner/Operator City,State,Zip:	COTATI, CA 94931
Owner/Operator Telephone:	707-732-3725
Owner/Operator Telephone Ext:	Not reported
Owner/Operator Fax:	Not reported
Owner/Operator Email:	Not reported

Owner/Operator Indicator:	Operator
Owner/Operator Name: PATRICK TRACY	
Legal Status:	Other
Date Became Current:	Not reported
Date Ended Current:	Not reported
Owner/Operator Address:	290 EUCALYPTUS AVE.
Owner/Operator City,State,Zip:	COTATI, CA 94931

Map ID
Direction
Distance
Elevation

MAP FINDINGS

Site

Database(s)

EDR ID Number
EPA ID Number

PATRICK TRACY (Continued)

1026821190

Owner/Operator Telephone: 707-732-3725
Owner/Operator Telephone Ext: Not reported
Owner/Operator Fax: Not reported
Owner/Operator Email: Not reported

Historic Generators:

Receive Date: 20210812
Handler Name: PATRICK TRACY
Federal Waste Generator Description: Not a generator, verified
State District Owner: Not reported
Large Quantity Handler of Universal Waste: No
Recognized Trader Importer: No
Recognized Trader Exporter: No
Spent Lead Acid Battery Importer: No
Spent Lead Acid Battery Exporter: No
Current Record: Yes
Non Storage Recycler Activity: No
Electronic Manifest Broker: No

List of NAICS Codes and Descriptions:

NAICS Code: 56299
NAICS Description: ALL OTHER WASTE MANAGEMENT SERVICES

Facility Has Received Notices of Violations:

Violations: No Violations Found

Evaluation Action Summary:

Evaluations: No Evaluations Found

16
WSW
1/4-1/2
0.252 mi.
1332 ft.

BROWN RESIDENCE
8811 POPLAR AVE
COTATI, CA 94913

LUST S105993708
Notify 65 N/A

Relative:
Higher
Actual:
225 ft.

SONOMA CO. LUST:
Name: BROWN RESIDENCE
Address: 8811 POPLAR AVE
City,State,Zip: COTATI, CA
Region: SONOMA
Regional Board: 1TSO863
Closed or Referred: Y
Confirm Date: 02/09/2005
LOP Number: 00012866
Staff: Not reported
Decode of Staff: Not reported
Global ID: T0609738351
APN: 046-510-059
Notes: CLOSED

NOTIFY 65:

Name: BROWN RESIDENCE
Address: 8811 POPLAR AVE
City,State,Zip: COTATI, CA 94913

Map ID
Direction
Distance
Elevation

MAP FINDINGS

Site

Database(s)

EDR ID Number
EPA ID Number

BROWN RESIDENCE (Continued)

S105993708

Date Reported: Not reported
Staff Initials: Not reported
Board File Number: Not reported
Facility Type: Not reported
Discharge Date: Not reported
Issue Date: 08/27/2003
Incident Description: Not reported
Global ID: Not reported
Status: Not reported

Name: BROWN RESIDENCE
Address: 8811 POPLAR AVE
City,State,Zip: COTATI, CA 94913
Date Reported: Not reported
Staff Initials: Not reported
Board File Number: Not reported
Facility Type: Not reported
Discharge Date: Not reported
Issue Date: Not reported
Incident Description: Not reported
Global ID: Not reported
Status: Not reported

D17
NNW
1/4-1/2
0.297 mi.
1568 ft.

THYSEN, PAUL
PARK AVENUE 8440
COTATI, CA
Site 1 of 3 in cluster D

LUST S102439103
N/A

Relative:
Lower
Actual:
116 ft.

LUST REG 1:
Region: 1
Facility ID: 1TSO311
Staff Initials: Closed

D18
NNW
1/4-1/2
0.299 mi.
1580 ft.

THYSEN, MARK
8440 PARK AVE
COTATI, CA
Site 2 of 3 in cluster D

LUST S103946391
HIST CORTESE N/A

Relative:
Lower
Actual:
114 ft.

SONOMA CO. LUST:
Name: THYSEN, MARK
Address: 8440 PARK AVE
City,State,Zip: COTATI, CA
Region: SONOMA
Regional Board: 1TSO311
Closed or Referred: Closed
Confirm Date: 07/01/1993
LOP Number: 00002716
Staff: Not reported
Decode of Staff: Not reported
Global ID: T0609700228
APN: 144-360-003
Notes: CLOSED

Map ID
Direction
Distance
Elevation

MAP FINDINGS

Site

Database(s)

EDR ID Number
EPA ID Number

THYSEN, MARK (Continued)

S103946391

HIST CORTESE:
edr_fname: THYSEN, PAUL
edr_fadd1: 8440 PARK
City,State,Zip: COTATI, CA
Region: CORTESE
Facility County Code: 49
Reg By: LTNKA
Reg Id: 1TSO311

E19
North
1/4-1/2
0.308 mi.
1626 ft.

PRIVATE RESIDENCE
PRIVATE RESIDENCE
COTATI, CA 94931

LUST S110655668
N/A

Site 1 of 3 in cluster E

Relative:
Lower
Actual:
108 ft.

LUST:
Name: PRIVATE RESIDENCE
Address: PRIVATE RESIDENCE
City,State,Zip: COTATI, CA 94931
Lead Agency: SONOMA COUNTY LOP
Case Type: LUST Cleanup Site
Geo Track: http://geotracker.waterboards.ca.gov/profile_report.asp?global_id=T0609734491
Global Id: T0609734491
Latitude: 38.323376344
Longitude: -122.700155513
Status: Completed - Case Closed
Status Date: 08/02/2012
Case Worker: LCW
RB Case Number: 1TSO840
Local Agency: SONOMA COUNTY LOP
File Location: Local Agency Warehouse
Local Case Number: 00024372
Potential Media Affect: Well used for drinking water supply
Potential Contaminants of Concern: Diesel, Gasoline
EPA Region: 9
Coordinate Source: * Digitized From APN (Acessor Parcel Maps)
Cuf Case: YES
Quantity Released Gallons: Not reported
Begin Date: 12/11/2001
Leak Reported Date: 01/25/2002
How Discovered: Tank Closure
How Discovered Description: ~1000 GAL. SINGLE WALL, STEEL. HOLES OBSERVED. DISPOSED 12/14/01 AT WEST COAST METALS, WINDSOR, CA. SONOMA CO DEPT OF EMERGENCY SERVICES PERMIT # 6260.480 GAL OF RINSATE PUMPED FROM TANK AND REMOVED UNDER MANIFEST. PIT BACKFILL WITH SPOILS AND IMPORTED

Discharge Source: Tank
Discharge Cause: Corrosion
Stop Method: Close and Remove Tank
Stop Description: UST removed to West Coast Metals, Windsor on 12/14/01
No Further Action Date: 08/02/2012
CA Water Watershed Name: Russian River - Middle Russian River - Laguna (114.21)
Dwr Groundwater Subbasin Name: Santa Rosa Valley - Santa Rosa Plain (1-055.01)
Disadvantaged Community: Not reported
CA Enviroscreen 3 Score: 6-10%
CA Enviroscreen 4 Score: 5-10%
Military DOD Site: No
Facility Project Subtype: Not reported

MAP FINDINGS

PRIVATE RESIDENCE (Continued)

S110655668

RWQCB Region:
Site History:

NORTH COAST RWQCB (REGION 1)
Excerpt from "Report of Investigation" (EBA Engineering, January 2009) On December 11, 2001, John s Excavating of Santa Rosa, California, removed a 1,000- gallon UST from the southwest portion of the project site. RGH Geotechnical and Environmental Consultants (RGH) of Santa Rosa, California, supervised the UST removal and subsequent excavation under a permit with the Sonoma County Department of Emergency Services. The resulting UST excavation pit measured approximately eight feet wide by 18 feet long and five feet in depth. RGH personnel indicated that the UST was constructed of single wall steel, which had a rusted surface and several small holes. Groundwater was encountered in the UST excavation, however no odors were noted and no sheen was observed on the water surface. Following removal of the UST, one groundwater grab sample and two soil samples were collected for chemical analysis from the UST excavation. The soil samples were collected from each end of the UST excavation sidewalls at approximately five feet below ground surface (BGS). Upon completion of the sampling activities, the excavation was backfilled with excavation spoils, broken concrete slab fragments and clean, imported fill material. Complete details of the UST removal investigation, including analytical results from the soil and groundwater sampling, were presented in RGH s Summa7y Report, UST Removal (RGH, 2002). Findings from UST sampling activities revealed that total petroleum hydrocarbons as diesel (TPH-d) was detected in the groundwater grab sample at a concentration of 420 micrograms per liter (igfL). All other remaining petroleum hydrocarbon constituents analyzed in the groundwater grab sample and excavation soil samples were not detected at or above laboratory reporting limits. Based on these findings, EBA was contracted to perform a soil and groundwater investigation on September 8 and 9, 2003. This investigation consisted of the drilling and sampling of three soil borings: SB-1, SB-2, and SB-3 (Figure 2, Appendix A). Soil boring SB-3 was subsequently converted to monitoring well MW-1. Analytical results of groundwater grab samples collected during the drilling activities indicated detected petroleum hydrocarbon impacts to groundwater in all three soil borings. Complete details of this investigation were presented in EBA s Report of Investigation and Sensitive Site Receptor Survey (EBA, 2003). Based on the results of the September 2003 investigation, EBA conducted an additional soil and groundwater investigation on August 2 and 3, 2005 that entailed the advancement of seven soil borings (including SB-5, SB-6 and SB-7) and converting four of the soil borings into monitoring wells (MW-2, MW-3, MW-4 and MW-6). The locations of these soil borings and monitoring wells are shown on Figure 2 in Appendix A. An additional two soil borings and one monitoring well were planned for advancement and installation on the neighboring property to the west, 72 Benson Lane, however, completion of these soil borings and monitoring well could not be conducted as the property owner of 72 Benson Lane would not allow EBA access to this property. Results from soil samples collected and analyzed during the August 2005 investigation indicated that no petroleum hydrocarbon compounds were detected at or above laboratory reporting limits (EBA, 2005). The five original project site monitoring wells (MW-1 through MW-4 and MW-6) have been sampled on a quarterly to annual basis since their installation. Results of the groundwater monitoring activities have indicated detections of TPH as gasoline (TPFI-g), TPH-d, ethylbenzene and total xylenes in groundwater samples collected from MW-1. Benzene and toluene were

Map ID
Direction
Distance
Elevation

MAP FINDINGS

Site

Database(s)

EDR ID Number
EPA ID Number

PRIVATE RESIDENCE (Continued)

S110655668

historically detected in groundwater from MW-i during several monitoring events within two years of well installation, but have not been detected during any monitoring events conducted since the end of 2005. Petroleum hydrocarbons have generally not been detected at or above laboratory reporting limits in groundwater samples collected from MW-2, MW-3, MW-4, and MW-6, nor from the project site domestic water supply well. Results from groundwater monitoring events have been presented in groundwater monitoring reports, the most recent of which was submitted to the SCDHS-EHD in February 2009 (EBA, 2009a). The SCDHS-EHD requested that an additional monitoring well be installed downgradient of MW-i in a letter dated August 9, 2009. EBA developed a Work Plan (EBA, 2009b) presenting the scope of work for installation of the new monitoring well, which was approved by the SCDHS-EHD in a letter dated October 15, 2009. Additional notes by SCEHS staff. A year of verification monitoring is required. Site closed 8/2/12.

LUST:

Global Id: T0609734491
Contact Type: Local Agency Caseworker - Primary Caseworker
Contact Name: LOP CLOSED IN RB01
Organization Name: SONOMA COUNTY LOP
Address: 625 FIFTH STREET
City: SANTA ROSA
Email: Not reported
Phone Number: Not reported

Global Id: T0609734491
Contact Type: Regional Board Caseworker
Contact Name: SONOMA COUNTY LOP CLOSED SITE
Organization Name: NORTH COAST RWQCB (REGION 1)
Address: 5550 SKYLANE BOULEVARD, SUITE A
City: SANTA ROSA
Email: Not reported
Phone Number: 7075656565

LUST:

Global Id: T0609734491
Action Type: RESPONSE
Date: 08/25/2011
Action: Monitoring Report - Quarterly

Global Id: T0609734491
Action Type: ENFORCEMENT
Date: 08/03/2004
Action: Notice of Responsibility

Global Id: T0609734491
Action Type: ENFORCEMENT
Date: 02/09/2004
Action: Staff Letter

Global Id: T0609734491
Action Type: ENFORCEMENT
Date: 06/17/2011
Action: Staff Letter

Map ID
Direction
Distance
Elevation

MAP FINDINGS

Site

Database(s)

EDR ID Number
EPA ID Number

PRIVATE RESIDENCE (Continued)

S110655668

Global Id: T0609734491
Action Type: ENFORCEMENT
Date: 04/10/2012
Action: Staff Letter

Global Id: T0609734491
Action Type: ENFORCEMENT
Date: 01/17/2012
Action: Clean Up Fund - Case Closure Review Summary Report (RSR)

Global Id: T0609734491
Action Type: ENFORCEMENT
Date: 12/27/2002
Action: Staff Letter

Global Id: T0609734491
Action Type: ENFORCEMENT
Date: 04/03/2008
Action: Notice of Responsibility

Global Id: T0609734491
Action Type: ENFORCEMENT
Date: 03/14/2012
Action: Staff Letter

Global Id: T0609734491
Action Type: ENFORCEMENT
Date: 04/11/2012
Action: Staff Letter

Global Id: T0609734491
Action Type: ENFORCEMENT
Date: 06/14/2012
Action: Staff Letter

Global Id: T0609734491
Action Type: RESPONSE
Date: 10/12/2010
Action: Monitoring Report - Quarterly

Global Id: T0609734491
Action Type: ENFORCEMENT
Date: 04/02/2008
Action: Staff Letter

Global Id: T0609734491
Action Type: ENFORCEMENT
Date: 07/30/2009
Action: Staff Letter

Global Id: T0609734491
Action Type: ENFORCEMENT
Date: 10/15/2009
Action: Staff Letter

Global Id: T0609734491
Action Type: ENFORCEMENT

Map ID
Direction
Distance
Elevation

MAP FINDINGS

Site

Database(s)

EDR ID Number
EPA ID Number

PRIVATE RESIDENCE (Continued)

S110655668

Date: 08/19/2009
Action: Staff Letter

Global Id: T0609734491
Action Type: ENFORCEMENT
Date: 12/21/2011
Action: Staff Letter

Global Id: T0609734491
Action Type: ENFORCEMENT
Date: 03/14/2012
Action: LOP Case Closure Summary to RB

Global Id: T0609734491
Action Type: RESPONSE
Date: 02/21/2005
Action: Soil and Water Investigation Report

Global Id: T0609734491
Action Type: REMEDIATION
Date: 12/11/2001
Action: Monitored Natural Attenuation

Global Id: T0609734491
Action Type: REMEDIATION
Date: 10/08/2003
Action: Monitored Natural Attenuation

Global Id: T0609734491
Action Type: ENFORCEMENT
Date: 05/09/2007
Action: Staff Letter

Global Id: T0609734491
Action Type: ENFORCEMENT
Date: 08/12/2010
Action: Staff Letter

Global Id: T0609734491
Action Type: ENFORCEMENT
Date: 06/28/2011
Action: Staff Letter

Global Id: T0609734491
Action Type: Other
Date: 01/25/2002
Action: Leak Reported

Global Id: T0609734491
Action Type: RESPONSE
Date: 01/04/2010
Action: Soil and Water Investigation Report

Global Id: T0609734491
Action Type: RESPONSE
Date: 10/19/2009
Action: Soil and Water Investigation Report

Map ID
Direction
Distance
Elevation

MAP FINDINGS

Site

Database(s)

EDR ID Number
EPA ID Number

PRIVATE RESIDENCE (Continued)

S110655668

Global Id: T0609734491
Action Type: RESPONSE
Date: 03/27/2003
Action: Preliminary Site Assessment Report

Global Id: T0609734491
Action Type: RESPONSE
Date: 03/27/2003
Action: Sensitive Receptor Survey Report

Global Id: T0609734491
Action Type: RESPONSE
Date: 04/09/2004
Action: Soil and Water Investigation Workplan

Global Id: T0609734491
Action Type: ENFORCEMENT
Date: 12/21/2004
Action: Staff Letter

Global Id: T0609734491
Action Type: ENFORCEMENT
Date: 04/10/2012
Action: Letter - Notice

Global Id: T0609734491
Action Type: ENFORCEMENT
Date: 08/02/2012
Action: Closure/No Further Action Letter - #None

Global Id: T0609734491
Action Type: Other
Date: 01/03/2002
Action: Leak Discovery

Global Id: T0609734491
Action Type: Other
Date: 12/11/2001
Action: Leak Stopped

LUST:

Global Id: T0609734491
Status: Open - Case Begin Date
Status Date: 12/11/2001

Global Id: T0609734491
Status: Open - Site Assessment
Status Date: 11/07/2002

Global Id: T0609734491
Status: Open - Site Assessment
Status Date: 01/05/2004

Global Id: T0609734491
Status: Open - Site Assessment
Status Date: 11/04/2004

Map ID
Direction
Distance
Elevation

MAP FINDINGS

Site

Database(s)

EDR ID Number
EPA ID Number

PRIVATE RESIDENCE (Continued)

S110655668

Global Id: T0609734491
Status: Completed - Case Closed
Status Date: 03/05/2009

Global Id: T0609734491
Status: Open - Verification Monitoring
Status Date: 03/05/2009

Global Id: T0609734491
Status: Completed - Case Closed
Status Date: 08/02/2012

E20
North
1/4-1/2
0.308 mi.
1626 ft.

PRIVATE RESIDENCE
PRIVATE RESIDENCE
COTATI, CA 94913
Site 2 of 3 in cluster E

LUST S110655671
N/A

Relative:
Lower
Actual:
108 ft.

LUST:
Name: PRIVATE RESIDENCE
Address: PRIVATE RESIDENCE
City,State,Zip: COTATI, CA 94913
Lead Agency: SONOMA COUNTY LOP
Case Type: LUST Cleanup Site
Geo Track: http://geotracker.waterboards.ca.gov/profile_report.asp?global_id=T0609738351
Global Id: T0609738351
Latitude: 38.315802825
Longitude: -122.70703156
Status: Completed - Case Closed
Status Date: 02/09/2005
Case Worker: LCW
RB Case Number: 1TSO863
Local Agency: SONOMA COUNTY LOP
File Location: Local Agency
Local Case Number: 00012866
Potential Media Affect: Soil
Potential Contaminants of Concern: Gasoline
EPA Region: 9
Coordinate Source: * Digitized From APN (Acessor Parcel Maps)
Cuf Case: NO
Quantity Released Gallons: Not reported
Begin Date: 07/09/2003
Leak Reported Date: 08/20/2003
How Discovered: Tank Closure
How Discovered Description: Not reported
Discharge Source: Tank
Discharge Cause: Corrosion
Stop Method: Close and Remove Tank
Stop Description: Not reported
No Further Action Date: 02/09/2005
CA Water Watershed Name: Russian River - Middle Russian River - Laguna (114.21)
Dwr Groundwater Subbasin Name: Santa Rosa Valley - Santa Rosa Plain (1-055.01)
Disadvantaged Community: Not reported
CA Enviroscreen 3 Score: 36-40%
CA Enviroscreen 4 Score: 15-20%
Military DOD Site: No
Facility Project Subtype: Not reported

Map ID
Direction
Distance
Elevation

MAP FINDINGS

Site

Database(s)

EDR ID Number
EPA ID Number

PRIVATE RESIDENCE (Continued)

S110655671

RWQCB Region: NORTH COAST RWQCB (REGION 1)
Site History: Not reported

LUST:

Global Id: T0609738351
Contact Type: Local Agency Caseworker - Primary Caseworker
Contact Name: LOP CLOSED IN RB01
Organization Name: SONOMA COUNTY LOP
Address: 625 FIFTH STREET
City: SANTA ROSA
Email: Not reported
Phone Number: Not reported

Global Id: T0609738351
Contact Type: Regional Board Caseworker
Contact Name: SONOMA COUNTY LOP CLOSED SITE
Organization Name: NORTH COAST RWQCB (REGION 1)
Address: 5550 SKYLANE BOULEVARD, SUITE A
City: SANTA ROSA
Email: Not reported
Phone Number: 7075656565

LUST:

Global Id: T0609738351
Action Type: ENFORCEMENT
Date: 10/19/2004
Action: Staff Letter

Global Id: T0609738351
Action Type: ENFORCEMENT
Date: 06/17/2004
Action: Staff Letter

Global Id: T0609738351
Action Type: ENFORCEMENT
Date: 08/27/2003
Action: Notification - Proposition 65

Global Id: T0609738351
Action Type: ENFORCEMENT
Date: 10/02/2003
Action: Notice of Responsibility

Global Id: T0609738351
Action Type: ENFORCEMENT
Date: 08/09/2004
Action: Staff Letter

Global Id: T0609738351
Action Type: ENFORCEMENT
Date: 01/07/2005
Action: Staff Letter

Global Id: T0609738351
Action Type: ENFORCEMENT
Date: 10/14/2004
Action: LOP Case Closure Summary to RB

Map ID
Direction
Distance
Elevation

MAP FINDINGS

Site

Database(s)

EDR ID Number
EPA ID Number

PRIVATE RESIDENCE (Continued)

S110655671

Global Id: T0609738351
Action Type: ENFORCEMENT
Date: 10/19/2004
Action: Notification - Public Notice of Case Closure

Global Id: T0609738351
Action Type: ENFORCEMENT
Date: 05/24/2004
Action: Staff Letter

Global Id: T0609738351
Action Type: ENFORCEMENT
Date: 12/11/2003
Action: Staff Letter

Global Id: T0609738351
Action Type: ENFORCEMENT
Date: 02/09/2005
Action: Closure/No Further Action Letter

Global Id: T0609738351
Action Type: RESPONSE
Date: 06/15/2004
Action: Other Report / Document

Global Id: T0609738351
Action Type: RESPONSE
Date: 10/09/2004
Action: Soil and Water Investigation Report

Global Id: T0609738351
Action Type: Other
Date: 08/20/2003
Action: Leak Reported

Global Id: T0609738351
Action Type: RESPONSE
Date: 03/01/2004
Action: Soil and Water Investigation Report

Global Id: T0609738351
Action Type: RESPONSE
Date: 12/01/2003
Action: Preliminary Site Assessment Workplan

Global Id: T0609738351
Action Type: RESPONSE
Date: 09/15/2004
Action: CAP/RAP - Other Report

Global Id: T0609738351
Action Type: REMEDIATION
Date: 07/08/2004
Action: Excavation

Global Id: T0609738351
Action Type: ENFORCEMENT

Map ID
 Direction
 Distance
 Elevation

MAP FINDINGS

Site

Database(s)

EDR ID Number
 EPA ID Number

PRIVATE RESIDENCE (Continued)

S110655671

Date: 03/12/2004
 Action: Site Visit / Inspection / Sampling

Global Id: T0609738351
 Action Type: Other
 Date: 07/09/2003
 Action: Leak Discovery

Global Id: T0609738351
 Action Type: Other
 Date: 07/09/2003
 Action: Leak Stopped

LUST:

Global Id: T0609738351
 Status: Open - Case Begin Date
 Status Date: 07/09/2003

Global Id: T0609738351
 Status: Open - Site Assessment
 Status Date: 07/09/2003

Global Id: T0609738351
 Status: Open - Site Assessment
 Status Date: 12/02/2003

Global Id: T0609738351
 Status: Open - Site Assessment
 Status Date: 05/21/2004

Global Id: T0609738351
 Status: Open - Site Assessment
 Status Date: 06/11/2004

Global Id: T0609738351
 Status: Open - Remediation
 Status Date: 07/08/2004

Global Id: T0609738351
 Status: Completed - Case Closed
 Status Date: 02/09/2005

**D21
 NNW
 1/4-1/2
 0.316 mi.
 1668 ft.**

**PRIVATE RESIDENCE
 PRIVATE RESIDENCE
 COTATI, CA 94931
 Site 3 of 3 in cluster D**

**LUST S110655671
 N/A**

**Relative:
 Lower
 Actual:
 114 ft.**

LUST:
 Name: PRIVATE RESIDENCE
 Address: PRIVATE RESIDENCE
 City,State,Zip: COTATI, CA 94931
 Lead Agency: SONOMA COUNTY LOP
 Case Type: LUST Cleanup Site
 Geo Track: http://geotracker.waterboards.ca.gov/profile_report.asp?global_id=T0609700228
 Global Id: T0609700228

Map ID
Direction
Distance
Elevation

MAP FINDINGS

Site

Database(s)

EDR ID Number
EPA ID Number

PRIVATE RESIDENCE (Continued)

S110655617

Latitude: 38.3230612
Longitude: -122.7024271
Status: Completed - Case Closed
Status Date: 07/01/1993
Case Worker: LCW
RB Case Number: 1TSO311
Local Agency: SONOMA COUNTY LOP
File Location: All Files are on GeoTracker or in the Local Agency Database
Local Case Number: 00002716
Potential Media Affect: Aquifer used for drinking water supply
Potential Contaminants of Concern: Gasoline
EPA Region: 9
Coordinate Source: Google Geocode
Cuf Case: YES
Quantity Released Gallons: Not reported
Begin Date: 11/13/1989
Leak Reported Date: 01/02/1965
How Discovered: Not reported
How Discovered Description: Not reported
Discharge Source: Not reported
Discharge Cause: Not reported
Stop Method: Not reported
Stop Description: Not reported
No Further Action Date: 07/01/1993
CA Water Watershed Name: Russian River - Middle Russian River - Laguna (114.21)
Dwr Groundwater Subbasin Name: Santa Rosa Valley - Santa Rosa Plain (1-055.01)
Disadvantaged Community: Not reported
CA Enviroscreen 3 Score: 6-10%
CA Enviroscreen 4 Score: 5-10%
Military DOD Site: No
Facility Project Subtype: Not reported
RWQCB Region: NORTH COAST RWQCB (REGION 1)
Site History: Not reported

LUST:

Global Id: T0609700228
Contact Type: Local Agency Caseworker - Primary Caseworker
Contact Name: LOP CLOSED IN RB01
Organization Name: SONOMA COUNTY LOP
Address: 625 FIFTH STREET
City: SANTA ROSA
Email: Not reported
Phone Number: Not reported

Global Id: T0609700228
Contact Type: Regional Board Caseworker
Contact Name: SONOMA COUNTY LOP CLOSED SITE
Organization Name: NORTH COAST RWQCB (REGION 1)
Address: 5550 SKYLANE BOULEVARD, SUITE A
City: SANTA ROSA
Email: Not reported
Phone Number: 7075656565

LUST:

Global Id: T0609700228
Action Type: Other
Date: 01/02/1965

Map ID
Direction
Distance
Elevation

MAP FINDINGS

Site

Database(s)

EDR ID Number
EPA ID Number

PRIVATE RESIDENCE (Continued)

S110655617

Action: Leak Reported
Global Id: T0609700228
Action Type: Other
Date: 11/13/1989
Action: Leak Discovery

LUST:

Global Id: T0609700228
Status: Open - Case Begin Date
Status Date: 11/13/1989

Global Id: T0609700228
Status: Open - Site Assessment
Status Date: 02/01/1990

Global Id: T0609700228
Status: Completed - Case Closed
Status Date: 07/01/1993

E22
North
1/4-1/2
0.329 mi.
1739 ft.

TURNER ESTATE
74 BENSON LN
COTATI, CA

LUST S105690541
N/A

Site 3 of 3 in cluster E

Relative:
Lower
Actual:
108 ft.

SONOMA CO. LUST:
Name: TURNER ESTATE
Address: 74 BENSON LN
City,State,Zip: COTATI, CA
Region: SONOMA
Regional Board: 1TSO840
Closed or Referred: Y
Confirm Date: 08/02/2012
LOP Number: 00024372
Staff: Not reported
Decode of Staff: Not reported
Global ID: T0609734491
APN: 144-410-008
Notes: CLOSED

23
WNW
1/4-1/2
0.440 mi.
2325 ft.

COTATI EGG FARM
8607 CYPRESS AVENUE
COTATI, CA 94928

LUST S102428403
Cortese
HIST CORTESE
CERS
N/A

Relative:
Higher
Actual:
150 ft.

LUST:
Name: COTATI EGG FARM
Address: 8607 CYPRESS AVENUE
City,State,Zip: COTATI, CA 94928
Lead Agency: NORTH COAST RWQCB (REGION 1)
Case Type: LUST Cleanup Site
Geo Track: http://geotracker.waterboards.ca.gov/profile_report.asp?global_id=T0609700419
Global Id: T0609700419

Map ID
Direction
Distance
Elevation

MAP FINDINGS

Site

Database(s)

EDR ID Number
EPA ID Number

COTATI EGG FARM (Continued)

S102428403

Latitude: 38.319935
Longitude: -122.709703
Status: Completed - Case Closed
Status Date: 07/10/1995
Case Worker: ZZZ
RB Case Number: 1TSO592
Local Agency: SONOMA COUNTY
File Location: Not reported
Local Case Number: Not reported
Potential Media Affect: Soil
Potential Contaminants of Concern: Gasoline
EPA Region: 9
Coordinate Source: Google Map Move
Cuf Case: YES
Quantity Released Gallons: Not reported
Begin Date: 06/30/1994
Leak Reported Date: 06/30/1994
How Discovered: Other Means
How Discovered Description: Not reported
Discharge Source: Not reported
Discharge Cause: Not reported
Stop Method: Not reported
Stop Description: Not reported
No Further Action Date: 07/10/1995
CA Water Watershed Name: Russian River - Middle Russian River - Laguna (114.21)
Dwr Groundwater Subbasin Name: Santa Rosa Valley - Santa Rosa Plain (1-055.01)
Disadvantaged Community: Not reported
CA Enviroscreen 3 Score: 36-40%
CA Enviroscreen 4 Score: 15-20%
Military DOD Site: No
Facility Project Subtype: Not reported
RWQCB Region: NORTH COAST RWQCB (REGION 1)
Site History: Not reported

LUST:

Global Id: T0609700419
Contact Type: Local Agency Caseworker
Contact Name: ENVIRON HEALTH STAFF (NON LOP-RB1)
Organization Name: SONOMA COUNTY
Address: 625 5th Street
City: SANTA ROSA
Email: Not reported
Phone Number: Not reported

Global Id: T0609700419
Contact Type: Regional Board Caseworker - Primary Caseworker
Contact Name: REGIONAL WATER BOARD SITE CLOSED
Organization Name: NORTH COAST RWQCB (REGION 1)
Address: 5550 SKYLANE BOULEVARD, SUITE A
City: SANTA ROSA
Email: Not reported
Phone Number: 7075762220

LUST:

Global Id: T0609700419
Action Type: Other
Date: 06/30/1994

Map ID
Direction
Distance
Elevation

MAP FINDINGS

Site

Database(s)

EDR ID Number
EPA ID Number

COTATI EGG FARM (Continued)

S102428403

Action: Leak Reported

Global Id: T0609700419

Action Type: Other

Date: 06/30/1994

Action: Leak Discovery

Global Id: T0609700419

Action Type: Other

Date: 06/30/1994

Action: Leak Stopped

LUST:

Global Id: T0609700419

Status: Open - Case Begin Date

Status Date: 06/30/1994

Global Id: T0609700419

Status: Open - Site Assessment

Status Date: 07/01/1994

Global Id: T0609700419

Status: Open - Site Assessment

Status Date: 10/11/1994

Global Id: T0609700419

Status: Open - Site Assessment

Status Date: 10/21/1994

Global Id: T0609700419

Status: Open - Remediation

Status Date: 07/09/1995

Global Id: T0609700419

Status: Open - Site Assessment

Status Date: 07/09/1995

Global Id: T0609700419

Status: Open - Verification Monitoring

Status Date: 07/09/1995

Global Id: T0609700419

Status: Completed - Case Closed

Status Date: 07/10/1995

LUST REG 1:

Region: 1

Facility ID: 1TSO592

Staff Initials: Closed

CORTESE:

Name: COTATI EGG FARM

Address: 8607 CYPRESS AVENUE

City,State,Zip: COTATI, CA 94928

Region: CORTESE

Map ID
Direction
Distance
Elevation

MAP FINDINGS

Site

Database(s)

EDR ID Number
EPA ID Number

COTATI EGG FARM (Continued)

S102428403

Envirostor Id: Not reported
Global ID: T0609700419
Site/Facility Type: LUST CLEANUP SITE
Cleanup Status: COMPLETED - CASE CLOSED
Status Date: Not reported
Site Code: Not reported
Latitude: Not reported
Longitude: Not reported
Owner: Not reported
Enf Type: Not reported
Swat R: Not reported
Flag: active
Order No: Not reported
Waste Discharge System No: Not reported
Effective Date: Not reported
Region 2: Not reported
WID Id: Not reported
Solid Waste Id No: Not reported
Waste Management Uit Name: Not reported
File Name: Active Open

HIST CORTESE:

edr_fname: COTATI EGG FARM
edr_fadd1: 8607 CYPRESS
City,State,Zip: COTATI, CA 94928
Region: CORTESE
Facility County Code: 49
Reg By: LTNKA
Reg Id: 1TSO592

CERS:

Name: COTATI EGG FARM
Address: 8607 CYPRESS AVENUE
City,State,Zip: COTATI, CA 94928
Site ID: 205210
CERS ID: T0609700419
CERS Description: Leaking Underground Storage Tank Cleanup Site

Affiliation:

Affiliation Type Desc: Local Agency Caseworker
Entity Name: ENVIRON HEALTH STAFF (NON LOP-RB1) - SONOMA COUNTY
Entity Title: Not reported
Affiliation Address: 625 5th Street
Affiliation City: SANTA ROSA
Affiliation State: CA
Affiliation Country: Not reported
Affiliation Zip: Not reported
Affiliation Phone: ,

Affiliation Type Desc: Regional Board Caseworker
Entity Name: REGIONAL WATER BOARD SITE CLOSED - NORTH COAST RWQCB (REGION 1)
Entity Title: Not reported
Affiliation Address: 5550 SKYLANE BOULEVARD, SUITE A
Affiliation City: SANTA ROSA
Affiliation State: CA
Affiliation Country: Not reported
Affiliation Zip: Not reported

Map ID
Direction
Distance
Elevation

MAP FINDINGS

Site

Database(s)

EDR ID Number
EPA ID Number

COTATI EGG FARM (Continued)

S102428403

Affiliation Phone: 7075762220,

**24
ESE
1/2-1
0.600 mi.
3169 ft.**

**RITKO PROPERTY
276 RAILROAD AVE E
COTATI, CA 94931**

**LUST
Cortese
HIST CORTESE
Notify 65
CERS**

**S104405089
N/A**

**Relative:
Lower**

SONOMA CO. LUST:

**Actual:
120 ft.**

Name: RITKO PROPERTY
Address: 276 RAILROAD AVE E
City,State,Zip: COTATI, CA
Region: SONOMA
Regional Board: 49-0280
Closed or Referred: Y
Confirm Date: 06/30/2006
LOP Number: 00002553
Staff: Not reported
Decode of Staff: Not reported
Global ID: T0609700468
APN: 046-235-005
Notes: CLOSED

LUST:

Name: RITKO PROPERTY
Address: 276 RAILROAD AVE E
City,State,Zip: COTATI, CA 94931
Lead Agency: SONOMA COUNTY LOP
Case Type: LUST Cleanup Site
Geo Track: http://geotracker.waterboards.ca.gov/profile_report.asp?global_id=T0609700468
Global Id: T0609700468
Latitude: 38.314042333
Longitude: -122.689507684
Status: Completed - Case Closed
Status Date: 06/30/2006
Case Worker: LCW
RB Case Number: 49-0280
Local Agency: SONOMA COUNTY LOP
File Location: Local Agency
Local Case Number: 00002553
Potential Media Affect: Soil
Potential Contaminants of Concern: Diesel
EPA Region: 9
Coordinate Source: * Digitized From APN (Acessor Parcel Maps)
Cuf Case: YES
Quantity Released Gallons: Not reported
Begin Date: 01/28/1988
Leak Reported Date: 02/26/1988
How Discovered: Tank Closure
How Discovered Description: Not reported
Discharge Source: Other
Discharge Cause: Unknown
Stop Method: Close and Remove Tank
Stop Description: Not reported
No Further Action Date: 06/30/2006
CA Water Watershed Name: San Pablo - Petaluma River (206.30)

Map ID
Direction
Distance
Elevation

MAP FINDINGS

Site

Database(s)

EDR ID Number
EPA ID Number

RITKO PROPERTY (Continued)

S104405089

Dwr Groundwater Subbasin Name: Santa Rosa Valley - Santa Rosa Plain (1-055.01)
Disadvantaged Community: Not reported
CA EnviroScreen 3 Score: 51-55%
CA EnviroScreen 4 Score: 35-40%
Military DOD Site: No
Facility Project Subtype: Not reported
RWQCB Region: SAN FRANCISCO BAY RWQCB (REGION 2)
Site History: Not reported

LUST:

Global Id: T0609700468
Contact Type: Local Agency Caseworker - Primary Caseworker
Contact Name: LOP CLOSED IN RB02
Organization Name: SONOMA COUNTY LOP
Address: 625 FIFTH STREET
City: SANTA ROSA
Email: Not reported
Phone Number: Not reported

Global Id: T0609700468
Contact Type: Regional Board Caseworker
Contact Name: Regional Water Board
Organization Name: SAN FRANCISCO BAY RWQCB (REGION 2)
Address: 1515 CLAY ST SUITE 1400
City: OAKLAND
Email: Not reported
Phone Number: Not reported

LUST:

Global Id: T0609700468
Action Type: ENFORCEMENT
Date: 04/29/2003
Action: Staff Letter

Global Id: T0609700468
Action Type: ENFORCEMENT
Date: 05/15/1992
Action: * Historical Enforcement

Global Id: T0609700468
Action Type: ENFORCEMENT
Date: 02/26/1988
Action: Notification - Proposition 65

Global Id: T0609700468
Action Type: ENFORCEMENT
Date: 06/30/2006
Action: Closure/No Further Action Letter

Global Id: T0609700468
Action Type: ENFORCEMENT
Date: 03/08/2006
Action: Staff Letter

Global Id: T0609700468
Action Type: Other
Date: 02/26/1988

Map ID
Direction
Distance
Elevation

MAP FINDINGS

Site

Database(s)

EDR ID Number
EPA ID Number

RITKO PROPERTY (Continued)

S104405089

Action: Leak Reported

Global Id: T0609700468
Action Type: RESPONSE
Date: 03/31/2004
Action: Sensitive Receptor Survey Report

Global Id: T0609700468
Action Type: RESPONSE
Date: 07/01/2004
Action: Sensitive Receptor Survey Report

Global Id: T0609700468
Action Type: REMEDIATION
Date: 09/17/2005
Action: Excavation

Global Id: T0609700468
Action Type: ENFORCEMENT
Date: 05/15/1992
Action: Notice of Reimbursement

Global Id: T0609700468
Action Type: ENFORCEMENT
Date: 05/04/2006
Action: LOP Case Closure Summary to RB

Global Id: T0609700468
Action Type: Other
Date: 02/03/1988
Action: Leak Discovery

Global Id: T0609700468
Action Type: Other
Date: 01/28/1988
Action: Leak Stopped

LUST:

Global Id: T0609700468
Status: Open - Case Begin Date
Status Date: 01/28/1988

Global Id: T0609700468
Status: Open - Site Assessment
Status Date: 08/24/1993

Global Id: T0609700468
Status: Open - Site Assessment
Status Date: 06/18/2003

Global Id: T0609700468
Status: Completed - Case Closed
Status Date: 06/30/2006

LUST REG 2:

Map ID
Direction
Distance
Elevation

MAP FINDINGS

Site

Database(s)

EDR ID Number
EPA ID Number

RITKO PROPERTY (Continued)

S104405089

Region: 2
Facility Id: 49-0280
Facility Status: Preliminary site assessment underway
Case Number: 00002553
How Discovered: Not reported
Leak Cause: Not reported
Leak Source: Not reported
Date Leak Confirmed: Not reported
Oversight Program: LUST
Prelim. Site Assessment Workplan Submitted: Not reported
Preliminary Site Assessment Began: 8/24/1993
Pollution Characterization Began: Not reported
Pollution Remediation Plan Submitted: Not reported
Date Remediation Action Underway: Not reported
Date Post Remedial Action Monitoring Began: Not reported

CORTESE:

Name: RITKO PROPERTY
Address: 276 RAILROAD AVE E
City,State,Zip: COTATI, CA 94931
Region: CORTESE
Envirostor Id: Not reported
Global ID: T0609700468
Site/Facility Type: LUST CLEANUP SITE
Cleanup Status: COMPLETED - CASE CLOSED
Status Date: Not reported
Site Code: Not reported
Latitude: Not reported
Longitude: Not reported
Owner: Not reported
Enf Type: Not reported
Swat R: Not reported
Flag: active
Order No: Not reported
Waste Discharge System No: Not reported
Effective Date: Not reported
Region 2: Not reported
WID Id: Not reported
Solid Waste Id No: Not reported
Waste Management Unit Name: Not reported
File Name: Active Open

HIST CORTESE:

edr_fname: RITKO, STANLEY
edr_fadd1: 276 RAILROAD
City,State,Zip: COTATI, CA 94928
Region: CORTESE
Facility County Code: 49
Reg By: LTNKA
Reg Id: 1TSO658

edr_fname: RITKO PROPERTY
edr_fadd1: 276 RAILROAD
City,State,Zip: COTATI, CA 94928
Region: CORTESE
Facility County Code: 49

Map ID
Direction
Distance
Elevation

MAP FINDINGS

Site

Database(s)

EDR ID Number
EPA ID Number

RITKO PROPERTY (Continued)

S104405089

Reg By: LTNKA
Reg Id: 49-0280

NOTIFY 65:

Name: RITKO PROPERTY
Address: 276 RAILROAD AVE E
City,State,Zip: COTATI, CA 94931
Date Reported: Not reported
Staff Initials: Not reported
Board File Number: Not reported
Facility Type: Not reported
Discharge Date: Not reported
Issue Date: 02/26/1988
Incident Description: Not reported
Global ID: Not reported
Status: Not reported

CERS:

Name: RITKO PROPERTY
Address: 276 RAILROAD AVE E
City,State,Zip: COTATI, CA 94931
Site ID: 259180
CERS ID: T0609700468
CERS Description: Leaking Underground Storage Tank Cleanup Site

Affiliation:

Affiliation Type Desc: Regional Board Caseworker
Entity Name: Regional Water Board - SAN FRANCISCO BAY RWQCB (REGION 2)
Entity Title: Not reported
Affiliation Address: 1515 CLAY ST SUITE 1400
Affiliation City: OAKLAND
Affiliation State: CA
Affiliation Country: Not reported
Affiliation Zip: Not reported
Affiliation Phone: ,

25
WSW
1/2-1
0.660 mi.
3485 ft.

COTATI CORPORATION YARD
9200 WATER ROAD (OR SIERRA AVE)
COTATI, CA 94931

ENVIROSTOR **S101482551**
SWF/LF **N/A**
CERS HAZ WASTE
CUPA Listings
CERS

Relative:
Higher
Actual:
195 ft.

ENVIROSTOR:
Name: COTATI CORPORATION YARD
Address: 9200 WATER ROAD
City,State,Zip: COTATI, CA 94928
Facility ID: 49160008
Status: Refer: Other Agency
Status Date: 07/29/1994
Site Code: Not reported
Site Type: Historical
Site Type Detailed: * Historical
Acres: Not reported
NPL: NO
Regulatory Agencies: NONE SPECIFIED
Lead Agency: NONE SPECIFIED

Map ID
Direction
Distance
Elevation

MAP FINDINGS

Site

Database(s)

EDR ID Number
EPA ID Number

COTATI CORPORATION YARD (Continued)

S101482551

Program Manager: Not reported
Supervisor: Referred - Not Assigned
Division Branch: Cleanup Berkeley
Assembly: 10
Senate: 03
Special Program: * Rural County Survey Program
Restricted Use: NO
Site Mgmt Req: NONE SPECIFIED
Funding: Not reported
Latitude: 38.31388
Longitude: -122.7136
APN: NONE SPECIFIED
Past Use: NONE SPECIFIED
Potential COC: NONE SPECIFIED
Confirmed COC: NONE SPECIFIED
Potential Description: NONE SPECIFIED
Alias Name: 49160008
Alias Type: Envirostor ID Number

Completed Info:

Completed Area Name: PROJECT WIDE
Completed Sub Area Name: Not reported
Completed Document Type: Site Screening
Completed Date: 04/26/1988
Comments: SITE SCREENING DONE POTENTIAL ONSITE DISPOSAL

Completed Area Name: PROJECT WIDE
Completed Sub Area Name: Not reported
Completed Document Type: * Discovery
Completed Date: 04/06/1988
Comments: FACILITY IDENTIFIED RWQCB COMPLAINT 7/12/78 - WASTE OIL & GREASE DISP
ADJACENT TO LAGUNA DE SANTA ROSA CREEK

Future Area Name: Not reported
Future Sub Area Name: Not reported
Future Document Type: Not reported
Future Due Date: Not reported
Schedule Area Name: Not reported
Schedule Sub Area Name: Not reported
Schedule Document Type: Not reported
Schedule Due Date: Not reported
Schedule Revised Date: Not reported

SWF/LF (SWIS):

Name: COTATI CORPORATION YARD
Address: 9200 WATER ROAD (OR SIERRA AVE)
City,State,Zip: COTATI, CA 94931
Region: STATE
Facility ID: 49-AA-0352
SWIS Number: 49-AA-0352
Point of Contact: Dawn Liang
Is Archived: No
Is Closed Illegal Abandoned: Yes
Is Site Inert Debris Engineered Fill: No
Is Financial Assurances Responsible: No
Absorbed On: Not reported
Operational Status: Closed

Map ID
Direction
Distance
Elevation

MAP FINDINGS

Site

Database(s)

EDR ID Number
EPA ID Number

COTATI CORPORATION YARD (Continued)

S101482551

Absorbed By:	Not reported
Closed Illegal Abandoned Category:	C2
EPA Federal Registry ID:	Not reported
ARB District:	Bay Area
SWRCB Region:	North Coast
Local Government:	Cotati
Reporting Agency Legal Name:	County of Sonoma
Reporting Agency Department:	Department of Health Services, Environmental Health & Safety Section
Enforcing Agency Legal Name:	County of Sonoma
Enforcing Agency Department:	Department of Health Services, Environmental Health & Safety Section
Regulation Status:	Pre-regulation
Activity:	
SWIS Number:	49-AA-0352
Site Name:	Cotati Corporation Yard
Activity:	Solid Waste Disposal Site
Activity Is Archived:	No
Category:	Disposal
Activity Classification:	Solid Waste Disposal Site
WDR Number:	Not reported
WDR Landfill Class:	Not reported
Cease Operation:	Not reported
Cease Operation Type:	Not reported
Inspection Frequency:	Quarterly
Throughput:	0
Throughput Units:	Not reported
Remaining Capacity:	0
Remaining Capacity Date:	Not reported
Capacity:	0
Capacity Units:	Not reported
Total Acreage:	0
Disposal Acreage:	0
Permitted Elevation:	0
Permitted Elevation Type:	Not reported
Permitted Depth:	0
Permitted Depth Type:	Not reported
Point of Contact:	Dawn Liang
Site Operational Status:	Closed
Site Regulatory Status:	Pre-regulation
Site Is Archived:	No
Is Closed Illegal Abandoned:	Yes
Is Site Inert Debris Engineered Fill:	No
Is Financial Assurances Responsible:	No
Absorbed On:	Not reported
Absorbed By:	Not reported
Closed Illegal Abandoned Category:	C2
EPA Federal Registry ID:	Not reported
County:	Sonoma
ARB District:	Bay Area
SWRCB Region:	North Coast
Local Government:	Cotati
Street Address:	9200 Water Road (Or Sierra Ave)
City:	Cotati
State:	CA
ZIP Code:	94931
Reporting Agency Legal Name:	County of Sonoma
Reporting Agency Department:	Department of Health Services, Environmental Health & Safety Section
Enforcing Agency Legal Name:	County of Sonoma

Map ID
Direction
Distance
Elevation

MAP FINDINGS

Site

Database(s)

EDR ID Number
EPA ID Number

COTATI CORPORATION YARD (Continued)

S101482551

Enforcing Agency Department: Department of Health Services, Environmental Health & Safety Section

Operator:

SWIS Number: 49-AA-0352
Site Name: Cotati Corporation Yard
Site Operational Status: Closed
Site Type: Disposal Only
Site Regulatory Status: Pre-regulation
Latitude: 38.31222
Longitude: -122.7125
Is Archived: No
Operator: County Of Sonoma Public Works Dept
Started On: Not reported
Contact Name: Ken Wells
Contact Title: Scwma Director
Contact Email: llane@sonoma-county.org
Contact Phone: (707) 565-7940
Street Address: 2300 County Center Dr Ste B100
Operator City: Santa Rosa
Operator State: CA
Operator Zip: 95403

Owner:

SWIS Number: 49-AA-0352
Owner: County Of Sonoma Public Works Dept
Owner Address: 2300 County Center Dr Ste B100
Owner City: Santa Rosa
Owner State: CA
Owner Zip: 95403
Site Name: Cotati Corporation Yard
Site Operational Status: Closed
Site Type: Disposal Only
Site Regulatory Status: Pre-regulation
Latitude: 38.31222
Longitude: -122.7125
Is Archived: No
Started On: Not reported
Contact Name: Ken Wells
Contact Title: Scwma Director
Contact Email: llane@sonoma-county.org
Contact Phone: (707) 565-7940

CERS HAZ WASTE:

Name: SOCO ROAD YARD - COTATI
Address: 9200 WATER RD
City,State,Zip: COTATI, CA 94928
Site ID: 402429
CERS ID: 10101223
CERS Description: Hazardous Waste Generator

CUPA SONOMA:

Name: SOCO ROAD YARD - COTATI
Add1: 9200 WATER RD
City,State,Zip: COTATI, CA 94928

Map ID
Direction
Distance
Elevation

MAP FINDINGS

Site

Database(s)

EDR ID Number
EPA ID Number

COTATI CORPORATION YARD (Continued)

S101482551

Facility ID: 49-000-000261
Permit: 261
Type: Hazardous Waste
HMBP: True
UST: True
HWG: True
calarp: False
AST: True
HW Treatment: False
Fee Schedule: SQG > 325 gallons/year to <5 tons/year w/source reduction/recycle
CERS ID: 10101223
Expiration Date: 06/26/2021

Name: SOCO ROAD YARD - COTATI
Add1: 9200 WATER RD
City,State,Zip: COTATI, CA 94928
Facility ID: 49-000-000261
Permit: 261
Type: HMBP
HMBP: True
UST: True
HWG: True
calarp: False
AST: True
HW Treatment: False
Fee Schedule: Range 2
CERS ID: 10101223
Expiration Date: 06/26/2021

Name: SOCO ROAD YARD - COTATI
Add1: 9200 WATER RD
City,State,Zip: COTATI, CA 94928
Facility ID: 49-000-000261
Permit: 261
Type: UST
HMBP: True
UST: True
HWG: True
calarp: False
AST: True
HW Treatment: False
Fee Schedule: Not reported
CERS ID: 10101223
Expiration Date: 01/26/2015

CERS:

Name: SOCO ROAD YARD - COTATI
Address: 9200 WATER RD
City,State,Zip: COTATI, CA 94928
Site ID: 402429
CERS ID: 10101223
CERS Description: Chemical Storage Facilities

Violations:

Site ID: 402429
Site Name: SOCO ROAD YARD - COTATI
Violation Date: 05-18-2022

Map ID
Direction
Distance
Elevation

MAP FINDINGS

Site

Database(s)

EDR ID Number
EPA ID Number

COTATI CORPORATION YARD (Continued)

S101482551

Citation: HSC 6.95 25508.2 - California Health and Safety Code, Chapter 6.95, Section(s) 25508.2

Violation Description: Failure to annually review and electronically certify that the business plan is complete and accurate on or before the annual due date.

Violation Notes: Returned to compliance on 06/01/2022. The business failed to electronically submit and certify that the business plan is complete, accurate, and in compliance with EPCRA on or before the required due date. Last complete submittal was on: 04/30/2019. Electronically submit and certify that the business plan is complete, accurate, and in compliance with EPCRA within 30 days. On an ongoing basis, electronically submit and certify the business plan annually on or before the required due date.

Violation Division: Sonoma County Fire & Emergency Services Department
Violation Program: HMRRP
Violation Source: CERS,

Site ID: 402429
Site Name: SOCO ROAD YARD - COTATI
Violation Date: 12-03-2014
Citation: 22 CCR 12 66262.34(f) - California Code of Regulations, Title 22, Chapter 12, Section(s) 66262.34(f)

Violation Description: Failure to properly label hazardous waste accumulation containers with the following requirements: "Hazardous Waste", name and address of the generator, physical and chemical characteristics of the Hazardous Waste, and starting accumulation date.

Violation Notes: Returned to compliance on 01/03/2015.

Violation Division: Sonoma County Fire & Emergency Services Department
Violation Program: HW
Violation Source: CERS,

Site ID: 402429
Site Name: SOCO ROAD YARD - COTATI
Violation Date: 12-03-2014
Citation: 22 CCR 12 66262.34(d) - California Code of Regulations, Title 22, Chapter 12, Section(s) 66262.34(d)

Violation Description: Failure to dispose of hazardous waste within 180 days (or 270 if waste is transported over 200 miles) for the generator who generates less than 1000 kilogram per month, but more than 100 kilograms per month.

Violation Notes: Returned to compliance on 01/03/2015.

Violation Division: Sonoma County Fire & Emergency Services Department
Violation Program: HW
Violation Source: CERS,

Site ID: 402429
Site Name: SOCO ROAD YARD - COTATI
Violation Date: 12-03-2014
Citation: 22 CCR 12 66262.34(f) - California Code of Regulations, Title 22, Chapter 12, Section(s) 66262.34(f)

Violation Description: Failure to properly label hazardous waste accumulation containers with the following requirements: "Hazardous Waste", name and address of the generator, physical and chemical characteristics of the Hazardous Waste, and starting accumulation date.

Violation Notes: Returned to compliance on 02/14/2018. Beginning accumulation date not recorded on hazwaste oil. Record beginning accumulation date on hazardous waste oil.

Violation Division: Sonoma County Fire & Emergency Services Department

Map ID
Direction
Distance
Elevation

MAP FINDINGS

Site

Database(s)

EDR ID Number
EPA ID Number

COTATI CORPORATION YARD (Continued)

S101482551

Violation Program: HW
Violation Source: CERS,

Site ID: 402429
Site Name: SOCO ROAD YARD - COTATI
Violation Date: 12-03-2014
Citation: 22 CCR 12 66262.34(d) - California Code of Regulations, Title 22, Chapter 12, Section(s) 66262.34(d)
Violation Description: Failure to dispose of hazardous waste within 180 days (or 270 if waste is transported over 200 miles) for the generator who generates less than 1000 kilogram per month, but more than 100 kilograms per month.
Violation Notes: Returned to compliance on 02/14/2018. Hazardous waste on site approximately 2 years. Transport hazardous waste for treatment/storage/disposal and do not exceed maximum allowed accumulation time for small quantity generator.
Violation Division: Sonoma County Fire & Emergency Services Department
Violation Program: HW
Violation Source: CERS,

Site ID: 402429
Site Name: SOCO ROAD YARD - COTATI
Violation Date: 12-03-2014
Citation: HSC 6.95 25508.2 - California Health and Safety Code, Chapter 6.95, Section(s) 25508.2
Violation Description: Failure to annually review and electronically certify that the business plan is complete, accurate, and up-to-date.
Violation Notes: Returned to compliance on 06/16/2015.
Violation Division: Sonoma County Fire & Emergency Services Department
Violation Program: HMRRP
Violation Source: CERS,

Site ID: 402429
Site Name: SOCO ROAD YARD - COTATI
Violation Date: 02-14-2018
Citation: 22 CCR 12 66262.12 - California Code of Regulations, Title 22, Chapter 12, Section(s) 66262.12
Violation Description: Failure to obtain an Identification Number prior to treating, storing, disposing of, transporting or offering for transportation any hazardous waste.
Violation Notes: Returned to compliance on 02/14/2018. ID number inactivated, generator has attempted to reactivate but DTSC is slow to respond. Keep working with DTSC until they can reactivate your ID number.
Violation Division: Sonoma County Fire & Emergency Services Department
Violation Program: HW
Violation Source: CERS,

Site ID: 402429
Site Name: SOCO ROAD YARD - COTATI
Violation Date: 02-14-2018
Citation: HSC 6.95 25508(a)(1) - California Health and Safety Code, Chapter 6.95, Section(s) 25508(a)(1)
Violation Description: Failure to complete and electronically submit a site map with all required content.
Violation Notes: Returned to compliance on 02/20/2018. Site map lacks storm drains. Add storm drains to site map and resubmit to CERS.
Violation Division: Sonoma County Fire & Emergency Services Department
Violation Program: HMRRP

Map ID
Direction
Distance
Elevation

MAP FINDINGS

Site

Database(s)

EDR ID Number
EPA ID Number

COTATI CORPORATION YARD (Continued)

S101482551

Violation Source: CERS,
Site ID: 402429
Site Name: SOCO ROAD YARD - COTATI
Violation Date: 12-03-2014
Citation: HSC 6.95 25508.2 - California Health and Safety Code, Chapter 6.95, Section(s) 25508.2
Violation Description: Failure to annually review and electronically certify that the business plan is complete, accurate, and up-to-date.
Violation Notes: Returned to compliance on 09/02/2015. Facility Inventory has not been submitted to CERS since 2012 Submit Chemical Inventory to CERS
Violation Division: Sonoma County Fire & Emergency Services Department
Violation Program: HMRRP
Violation Source: CERS,

Evaluation:

Eval General Type: Compliance Evaluation Inspection
Eval Date: 12-03-2014
Violations Found: Yes
Eval Type: Routine done by local agency

Eval Notes: Employee training program documentation is stored off-site. Not observed at time of the inspection. Compliance in conditional that documentation be provided.

Eval Division: Sonoma County Fire & Emergency Services Department
Eval Program: HMRRP
Eval Source: CERS,

Eval General Type: Compliance Evaluation Inspection
Eval Date: 05-18-2022
Violations Found: No
Eval Type: Routine done by local agency

Eval Notes: No violations observed. The facility's EPA ID number is inactive. Reactivate the EPA ID number using the document found at https://www.dtsc.ca.gov/HazardousWaste/upload/GISS_FORM_1358.pdf or go to <https://evq.dtsc.ca.gov/home.aspx> to complete the annual EPA ID Number verification Questionnaire. Using the latter method, you can elect to reactivate your EPA ID number in step 3.

Eval Division: Sonoma County Fire & Emergency Services Department
Eval Program: HW
Eval Source: CERS,

Eval General Type: Compliance Evaluation Inspection
Eval Date: 05-18-2022
Violations Found: Yes
Eval Type: Routine done by local agency

Eval Notes: No other violations observed.
Eval Division: Sonoma County Fire & Emergency Services Department
Eval Program: HMRRP
Eval Source: CERS,

Eval General Type: Compliance Evaluation Inspection
Eval Date: 12-03-2014
Violations Found: Yes
Eval Type: Routine done by local agency

Eval Notes: Not reported
Eval Division: Sonoma County Fire & Emergency Services Department
Eval Program: HW

Map ID
Direction
Distance
Elevation

MAP FINDINGS

Site

Database(s)

EDR ID Number
EPA ID Number

COTATI CORPORATION YARD (Continued)

S101482551

Eval Source: CERS,

Eval General Type: Compliance Evaluation Inspection
Eval Date: 12-03-2014
Violations Found: Yes
Eval Type: Routine done by local agency
Eval Notes: Hazwaste manifest/reciepts not observed, not kept on-site. Compliance is conditional upon proof of documetation.

Eval Division: Sonoma County Fire & Emergency Services Department
Eval Program: HW
Eval Source: CERS,

Eval General Type: Compliance Evaluation Inspection
Eval Date: 02-14-2018
Violations Found: Yes
Eval Type: Routine done by local agency
Eval Notes: Conducted inspection, need additional detail on site map - see violation comments.

Eval Division: Sonoma County Fire & Emergency Services Department
Eval Program: HMRRP
Eval Source: CERS,

Eval General Type: Compliance Evaluation Inspection
Eval Date: 02-14-2018
Violations Found: Yes
Eval Type: Routine done by local agency
Eval Notes: All waste is in steel barrels, labeled and within the accumulation time. No violations observed other than ID number issue.

Eval Division: Sonoma County Fire & Emergency Services Department
Eval Program: HW
Eval Source: CERS,

Eval General Type: Compliance Evaluation Inspection
Eval Date: 12-03-2014
Violations Found: Yes
Eval Type: Routine done by local agency
Eval Notes: Not reported

Eval Division: Sonoma County Fire & Emergency Services Department
Eval Program: HMRRP
Eval Source: CERS,

Affiliation:

Affiliation Type Desc: Document Preparer
Entity Name: Ezekiel Robles
Entity Title: Not reported
Affiliation Address: Not reported
Affiliation City: Not reported
Affiliation State: Not reported
Affiliation Country: Not reported
Affiliation Zip: Not reported
Affiliation Phone: ,

Affiliation Type Desc: Facility Mailing Address
Entity Name: Mailing Address
Entity Title: Not reported
Affiliation Address: 9200 Water Road
Affiliation City: Cotati

Map ID
Direction
Distance
Elevation

MAP FINDINGS

Site

Database(s)

EDR ID Number
EPA ID Number

COTATI CORPORATION YARD (Continued)

S101482551

Affiliation State: CA
Affiliation Country: Not reported
Affiliation Zip: 94931
Affiliation Phone: ,

Affiliation Type Desc: Legal Owner
Entity Name: County of Sonoma
Entity Title: Not reported
Affiliation Address: 2175 Airport Boulevard
Affiliation City: SANTA ROSA
Affiliation State: CA
Affiliation Country: United States
Affiliation Zip: 95403
Affiliation Phone: (707) 565-5115,

Affiliation Type Desc: Identification Signer
Entity Name: John Esposti
Entity Title: Public Works Fleet Equipment Manager
Affiliation Address: Not reported
Affiliation City: Not reported
Affiliation State: Not reported
Affiliation Country: Not reported
Affiliation Zip: Not reported
Affiliation Phone: ,

Affiliation Type Desc: Operator
Entity Name: SONOMA COUNTY PUBLIC WORKS
Entity Title: Not reported
Affiliation Address: Not reported
Affiliation City: Not reported
Affiliation State: Not reported
Affiliation Country: Not reported
Affiliation Zip: Not reported
Affiliation Phone: (707) 565-5100,

Affiliation Type Desc: CUPA District
Entity Name: Sonoma County Fire Prevention and Hazmat
Entity Title: Not reported
Affiliation Address: 2300 County Center Drive, Suite 220-B
Affiliation City: Santa Rosa
Affiliation State: CA
Affiliation Country: Not reported
Affiliation Zip: 95403
Affiliation Phone: (707) 565-2024,

Affiliation Type Desc: Environmental Contact
Entity Name: John Esposti
Entity Title: Not reported
Affiliation Address: 2175 Airport Boulevard
Affiliation City: Santa Rosa
Affiliation State: CA
Affiliation Country: Not reported
Affiliation Zip: 95403
Affiliation Phone: ,

Affiliation Type Desc: Parent Corporation
Entity Name: SoCo Road Yard - Santa Rosa

Map ID
Direction
Distance
Elevation

MAP FINDINGS

Site

Database(s)

EDR ID Number
EPA ID Number

COTATI CORPORATION YARD (Continued)

S101482551

Entity Title: Not reported
Affiliation Address: Not reported
Affiliation City: Not reported
Affiliation State: Not reported
Affiliation Country: Not reported
Affiliation Zip: Not reported
Affiliation Phone: ,

26
WSW
1/2-1
0.680 mi.
3590 ft.

COTATI ROAD YARD
9161 WATER RD
COTATI, CA 94931

LUST **S100236040**
Cortese **N/A**
HIST CORTESE
Notify 65
CERS

Relative:
Higher
Actual:
221 ft.

SONOMA CO. LUST:
Name: COTATI ROAD YARD
Address: 9161 WATER RD
City,State,Zip: COTATI, CA
Region: SONOMA
Regional Board: 1TSO189
Closed or Referred: Y
Confirm Date: 12/05/2014
LOP Number: 00002283
Staff: Not reported
Decode of Staff: Not reported
Global ID: T0609700148
APN: 046-211-026
Notes: CLOSED

LUST:
Name: COTATI ROAD YARD
Address: 9161 WATER RD
City,State,Zip: COTATI, CA 94931
Lead Agency: SONOMA COUNTY LOP
Case Type: LUST Cleanup Site
Geo Track: http://geotracker.waterboards.ca.gov/profile_report.asp?global_id=T0609700148
Global Id: T0609700148
Latitude: 38.31292263
Longitude: -122.714015003
Status: Completed - Case Closed
Status Date: 12/05/2014
Case Worker: LCW
RB Case Number: 1TSO189
Local Agency: SONOMA COUNTY LOP
File Location: Local Agency Warehouse
Local Case Number: 00002283
Potential Media Affect: Aquifer used for drinking water supply
Potential Contaminants of Concern: Waste Oil / Motor / Hydraulic / Lubricating, Gasoline
EPA Region: 9
Coordinate Source: * Digitized From APN (Acessor Parcel Maps)
Cuf Case: YES
Quantity Released Gallons: Not reported
Begin Date: 05/12/1988
Leak Reported Date: 09/29/2004
How Discovered: Tank Closure
How Discovered Description: Not reported

Map ID
Direction
Distance
Elevation

MAP FINDINGS

Site

Database(s)

EDR ID Number
EPA ID Number

COTATI ROAD YARD (Continued)

S100236040

Discharge Source: Tank
Discharge Cause: Corrosion
Stop Method: Close and Remove Tank, Remove Contents
Stop Description: Not reported
No Further Action Date: 12/05/2014
CA Water Watershed Name: Russian River - Middle Russian River - Laguna (114.21)
Dwr Groundwater Subbasin Name: Santa Rosa Valley - Santa Rosa Plain (1-055.01)
Disadvantaged Community: Not reported
CA Enviroscreen 3 Score: 36-40%
CA Enviroscreen 4 Score: 15-20%
Military DOD Site: No
Facility Project Subtype: Not reported
RWQCB Region: NORTH COAST RWQCB (REGION 1)
Site History: The site was put into the Regional Water Quality Control Board after a release was reported from a former 1,500 gal waste oil underground storage tank that was removed on 5/12/1988. Sonoma County uses the site as a road yard. It was also a former burn dump. The site was transferred to Sonoma County Env. Health on 6/30/93. Three monitoring wells were installed to investigation soil and groundwater. Verification monitoring was being conducted when another UST was removed. The investigation of that release has not been completed. Site closed 12/5/14.

LUST:

Global Id: T0609700148
Contact Type: Local Agency Caseworker - Primary Caseworker
Contact Name: LOP CLOSED IN RB01
Organization Name: SONOMA COUNTY LOP
Address: 625 FIFTH STREET
City: SANTA ROSA
Email: Not reported
Phone Number: Not reported

Global Id: T0609700148
Contact Type: Regional Board Caseworker
Contact Name: SONOMA COUNTY LOP CLOSED SITE
Organization Name: NORTH COAST RWQCB (REGION 1)
Address: 5550 SKYLANE BOULEVARD, SUITE A
City: SANTA ROSA
Email: Not reported
Phone Number: 7075656565

LUST:

Global Id: T0609700148
Action Type: ENFORCEMENT
Date: 10/11/2004
Action: Notification - Proposition 65

Global Id: T0609700148
Action Type: ENFORCEMENT
Date: 09/26/2012
Action: Staff Letter

Global Id: T0609700148
Action Type: ENFORCEMENT
Date: 12/05/2014
Action: Closure/No Further Action Letter

Map ID
Direction
Distance
Elevation

MAP FINDINGS

Site

Database(s)

EDR ID Number
EPA ID Number

COTATI ROAD YARD (Continued)

S100236040

Global Id:	T0609700148
Action Type:	ENFORCEMENT
Date:	03/13/2012
Action:	Staff Letter
Global Id:	T0609700148
Action Type:	ENFORCEMENT
Date:	10/30/2012
Action:	Staff Letter
Global Id:	T0609700148
Action Type:	ENFORCEMENT
Date:	03/18/2014
Action:	LOP Case Closure Summary to RB
Global Id:	T0609700148
Action Type:	ENFORCEMENT
Date:	03/19/2014
Action:	Staff Letter
Global Id:	T0609700148
Action Type:	ENFORCEMENT
Date:	03/18/2014
Action:	Staff Letter
Global Id:	T0609700148
Action Type:	RESPONSE
Date:	05/30/2014
Action:	Well Destruction Workplan - Regulator Responded
Global Id:	T0609700148
Action Type:	ENFORCEMENT
Date:	10/18/2004
Action:	Staff Letter
Global Id:	T0609700148
Action Type:	ENFORCEMENT
Date:	07/16/2009
Action:	Staff Letter
Global Id:	T0609700148
Action Type:	ENFORCEMENT
Date:	03/18/2014
Action:	Notification - Public Notice of Case Closure
Global Id:	T0609700148
Action Type:	ENFORCEMENT
Date:	06/06/2014
Action:	Staff Letter
Global Id:	T0609700148
Action Type:	ENFORCEMENT
Date:	05/21/2014
Action:	Staff Letter
Global Id:	T0609700148
Action Type:	RESPONSE

Map ID
Direction
Distance
Elevation

MAP FINDINGS

Site

Database(s)

EDR ID Number
EPA ID Number

COTATI ROAD YARD (Continued)

S100236040

Date: 01/18/2005
Action: Preliminary Site Assessment Workplan

Global Id: T0609700148
Action Type: RESPONSE
Date: 02/21/2014
Action: Soil and Water Investigation Report

Global Id: T0609700148
Action Type: RESPONSE
Date: 11/27/2012
Action: Soil and Water Investigation Workplan - Addendum

Global Id: T0609700148
Action Type: ENFORCEMENT
Date: 01/21/2014
Action: Staff Letter

Global Id: T0609700148
Action Type: Other
Date: 09/29/2004
Action: Leak Reported

Global Id: T0609700148
Action Type: RESPONSE
Date: 08/21/2012
Action: Soil and Water Investigation Workplan

Global Id: T0609700148
Action Type: ENFORCEMENT
Date: 06/21/2012
Action: Staff Letter

Global Id: T0609700148
Action Type: Other
Date: 09/01/1986
Action: Leak Discovery

Global Id: T0609700148
Action Type: Other
Date: 05/26/2004
Action: Leak Stopped

LUST:

Global Id: T0609700148
Status: Open - Case Begin Date
Status Date: 05/12/1988

Global Id: T0609700148
Status: Open - Site Assessment
Status Date: 12/16/1988

Global Id: T0609700148
Status: Open - Site Assessment
Status Date: 03/28/1989

Global Id: T0609700148

Map ID
Direction
Distance
Elevation

MAP FINDINGS

Site

Database(s)

EDR ID Number
EPA ID Number

COTATI ROAD YARD (Continued)

S100236040

Status: Open - Site Assessment
Status Date: 04/20/2000

Global Id: T0609700148
Status: Open - Site Assessment
Status Date: 09/29/2004

Global Id: T0609700148
Status: Open - Site Assessment
Status Date: 01/20/2005

Global Id: T0609700148
Status: Open - Site Assessment
Status Date: 06/10/2005

Global Id: T0609700148
Status: Open - Eligible for Closure
Status Date: 03/17/2014

Global Id: T0609700148
Status: Completed - Case Closed
Status Date: 12/05/2014

LUST REG 1:

Region: 1
Facility ID: 1TSO189
Staff Initials: HAZ

CORTESE:

Name: COTATI ROAD YARD
Address: 9161 WATER RD
City,State,Zip: COTATI, CA 94931
Region: CORTESE
Envirostor Id: Not reported
Global ID: T0609700148
Site/Facility Type: LUST CLEANUP SITE
Cleanup Status: COMPLETED - CASE CLOSED
Status Date: Not reported
Site Code: Not reported
Latitude: Not reported
Longitude: Not reported
Owner: Not reported
Enf Type: Not reported
Swat R: Not reported
Flag: active
Order No: Not reported
Waste Discharge System No: Not reported
Effective Date: Not reported
Region 2: Not reported
WID Id: Not reported
Solid Waste Id No: Not reported
Waste Management Uit Name: Not reported
File Name: Active Open

Map ID
Direction
Distance
Elevation

MAP FINDINGS

Site

Database(s)

EDR ID Number
EPA ID Number

COTATI ROAD YARD (Continued)

S100236040

HIST CORTESE:

edr_fname: SCDPW COTATI ROAD YARD
edr_fadd1: 9161 WATER
City,State,Zip: COTATI, CA
Region: CORTESE
Facility County Code: 49
Reg By: LTNKA
Reg Id: 1TSO189

NOTIFY 65:

Name: COTATI ROAD YARD
Address: 9161 WATER RD
City,State,Zip: COTATI, CA 94931
Date Reported: Not reported
Staff Initials: Not reported
Board File Number: Not reported
Facility Type: Not reported
Discharge Date: Not reported
Issue Date: 10/11/2004
Incident Description: Not reported
Global ID: Not reported
Status: Not reported

Name: COTATI ROAD YARD
Address: 9161 WATER RD
City,State,Zip: COTATI, CA 94931
Date Reported: Not reported
Staff Initials: Not reported
Board File Number: Not reported
Facility Type: Not reported
Discharge Date: Not reported
Issue Date: Not reported
Incident Description: Not reported
Global ID: Not reported
Status: Not reported

CERS:

Name: COTATI ROAD YARD
Address: 9161 WATER RD
City,State,Zip: COTATI, CA 94931
Site ID: 188299
CERS ID: T0609700148
CERS Description: Leaking Underground Storage Tank Cleanup Site

**27
NE
1/2-1
0.869 mi.
4586 ft.**

**COTATI STATION
100 SANTERO WAY
COTATI, CA 94931**

**LUST S106163092
Cortese N/A
Notify 65
CERS**

**Relative:
Lower
Actual:
118 ft.**

SONOMA CO. LUST:
Name: COTATI STATION
Address: 100 SANTERO WAY
City,State,Zip: COTATI, CA
Region: SONOMA
Regional Board: 1TSO865

Map ID
Direction
Distance
Elevation

MAP FINDINGS

Site

Database(s)

EDR ID Number
EPA ID Number

COTATI STATION (Continued)

S106163092

Closed or Referred: Y
Confirm Date: 10/13/2009
LOP Number: 00026092
Staff: Not reported
Decode of Staff: Not reported
Global ID: T0609747644
APN: 144-320-017
Notes: CLOSED

LUST:

Name: COTATI STATION
Address: 100 SANTERO WAY
City,State,Zip: COTATI, CA 94931-4595
Lead Agency: SONOMA COUNTY LOP
Case Type: LUST Cleanup Site
Geo Track: http://geotracker.waterboards.ca.gov/profile_report.asp?global_id=T0609747644
Global Id: T0609747644
Latitude: 38.329012108
Longitude: -122.690413288
Status: Completed - Case Closed
Status Date: 10/13/2009
Case Worker: LCW
RB Case Number: 1TSO865
Local Agency: SONOMA COUNTY LOP
File Location: Local Agency Warehouse
Local Case Number: 00026092
Potential Media Affect: Soil
Potential Contaminants of Concern: Gasoline
EPA Region: 9
Coordinate Source: * Digitized From APN (Acessor Parcel Maps)
Cuf Case: YES
Quantity Released Gallons: Not reported
Begin Date: 10/27/2003
Leak Reported Date: 11/03/2003
How Discovered: Other Means
How Discovered Description: ENCOUNTERED DURING EXCAVATION FOR DEVELOPMENT. IT WAS FILLED WITH SAND AND WATER AND WAS PROBABLY ABANDONED IN PLACE MANY YEARS AGO.
Discharge Source: Tank
Discharge Cause: Corrosion
Stop Method: Close and Remove Tank
Stop Description: Close and remove tank
No Further Action Date: 10/13/2009
CA Water Watershed Name: Russian River - Middle Russian River - Laguna (114.21)
Dwr Groundwater Subbasin Name: Santa Rosa Valley - Santa Rosa Plain (1-055.01)
Disadvantaged Community: Not reported
CA Enviroscreen 3 Score: 6-10%
CA Enviroscreen 4 Score: 5-10%
Military DOD Site: No
Facility Project Subtype: Not reported
RWQCB Region: NORTH COAST RWQCB (REGION 1)
Site History: Single gasoline UST (1000 gal) was removed 11/30/03. Area was overexcavated since it was being developed. Confirmation soil samples were ND except for minor amount of MTBE. A groundwater investigation was done with borings and showed release had not impacted groundwater. The site was closed after a search for sensitive receptors (water wells, etc.) was completed.

Map ID
Direction
Distance
Elevation

MAP FINDINGS

Site

Database(s)

EDR ID Number
EPA ID Number

COTATI STATION (Continued)

S106163092

LUST:

Global Id: T0609747644
Contact Type: Local Agency Caseworker - Primary Caseworker
Contact Name: LOP CLOSED IN RB01
Organization Name: SONOMA COUNTY LOP
Address: 625 FIFTH STREET
City: SANTA ROSA
Email: Not reported
Phone Number: Not reported

Global Id: T0609747644
Contact Type: Regional Board Caseworker
Contact Name: SONOMA COUNTY LOP CLOSED SITE
Organization Name: NORTH COAST RWQCB (REGION 1)
Address: 5550 SKYLANE BOULEVARD, SUITE A
City: SANTA ROSA
Email: Not reported
Phone Number: 7075656565

LUST:

Global Id: T0609747644
Action Type: ENFORCEMENT
Date: 03/01/2004
Action: Notice of Responsibility

Global Id: T0609747644
Action Type: ENFORCEMENT
Date: 01/28/2004
Action: Notification - Proposition 65

Global Id: T0609747644
Action Type: ENFORCEMENT
Date: 09/01/2009
Action: LOP Case Closure Summary to RB

Global Id: T0609747644
Action Type: ENFORCEMENT
Date: 03/01/2004
Action: Staff Letter

Global Id: T0609747644
Action Type: ENFORCEMENT
Date: 08/31/2004
Action: Staff Letter

Global Id: T0609747644
Action Type: ENFORCEMENT
Date: 08/25/2009
Action: Staff Letter

Global Id: T0609747644
Action Type: ENFORCEMENT
Date: 09/30/2009
Action: Technical Correspondence / Assistance / Other

Global Id: T0609747644

Map ID
Direction
Distance
Elevation

MAP FINDINGS

Site

Database(s)

EDR ID Number
EPA ID Number

COTATI STATION (Continued)

S106163092

Action Type: ENFORCEMENT
Date: 07/13/2009
Action: Verbal Enforcement

Global Id: T0609747644
Action Type: ENFORCEMENT
Date: 10/13/2009
Action: Closure/No Further Action Letter

Global Id: T0609747644
Action Type: RESPONSE
Date: 11/16/2006
Action: Other Report / Document

Global Id: T0609747644
Action Type: RESPONSE
Date: 01/14/2008
Action: Sensitive Receptor Survey Report

Global Id: T0609747644
Action Type: ENFORCEMENT
Date: 11/14/2007
Action: Staff Letter

Global Id: T0609747644
Action Type: Other
Date: 11/03/2003
Action: Leak Reported

Global Id: T0609747644
Action Type: RESPONSE
Date: 01/05/2005
Action: Preliminary Site Assessment Report

Global Id: T0609747644
Action Type: RESPONSE
Date: 09/25/2009
Action: Electronic Reporting Submittal Due

Global Id: T0609747644
Action Type: RESPONSE
Date: 06/01/2004
Action: Preliminary Site Assessment Workplan

Global Id: T0609747644
Action Type: ENFORCEMENT
Date: 10/16/2006
Action: Staff Letter

Global Id: T0609747644
Action Type: ENFORCEMENT
Date: 03/30/2006
Action: Notification - Public Notice of Case Closure

Global Id: T0609747644
Action Type: ENFORCEMENT
Date: 04/05/2006

Map ID
Direction
Distance
Elevation

MAP FINDINGS

Site

Database(s)

EDR ID Number
EPA ID Number

COTATI STATION (Continued)

S106163092

Action: LOP Case Closure Summary to RB

Global Id: T0609747644

Action Type: Other

Date: 10/27/2003

Action: Leak Discovery

Global Id: T0609747644

Action Type: Other

Date: 10/27/2003

Action: Leak Stopped

LUST:

Global Id: T0609747644

Status: Open - Case Begin Date

Status Date: 10/27/2003

Global Id: T0609747644

Status: Open - Site Assessment

Status Date: 10/30/2003

Global Id: T0609747644

Status: Open - Site Assessment

Status Date: 08/30/2004

Global Id: T0609747644

Status: Open - Site Assessment

Status Date: 11/02/2004

Global Id: T0609747644

Status: Open - Site Assessment

Status Date: 11/22/2004

Global Id: T0609747644

Status: Completed - Case Closed

Status Date: 10/13/2009

CORTESE:

Name: COTATI STATION

Address: 100 SANTERO WAY

City,State,Zip: COTATI, CA

Region: CORTESE

Envirostor Id: Not reported

Global ID: T0609747644

Site/Facility Type: LUST CLEANUP SITE

Cleanup Status: COMPLETED - CASE CLOSED

Status Date: Not reported

Site Code: Not reported

Latitude: Not reported

Longitude: Not reported

Owner: Not reported

Enf Type: Not reported

Swat R: Not reported

Flag: active

Order No: Not reported

Map ID
Direction
Distance
Elevation

MAP FINDINGS

Site

Database(s)

EDR ID Number
EPA ID Number

COTATI STATION (Continued)

S106163092

Waste Discharge System No: Not reported
Effective Date: Not reported
Region 2: Not reported
WID Id: Not reported
Solid Waste Id No: Not reported
Waste Management Unit Name: Not reported
File Name: Active Open

NOTIFY 65:

Name: COTATI STATION
Address: 100 SANTERO WAY
City,State,Zip: COTATI, CA
Date Reported: Not reported
Staff Initials: Not reported
Board File Number: Not reported
Facility Type: Not reported
Discharge Date: Not reported
Issue Date: 01/28/2004
Incident Description: Not reported
Global ID: Not reported
Status: Not reported

Name: COTATI STATION
Address: 100 SANTERO WAY
City,State,Zip: COTATI, CA
Date Reported: Not reported
Staff Initials: Not reported
Board File Number: Not reported
Facility Type: Not reported
Discharge Date: Not reported
Issue Date: Not reported
Incident Description: Not reported
Global ID: Not reported
Status: Not reported

CERS:

Name: COTATI STATION
Address: 100 SANTERO WAY
City,State,Zip: COTATI, CA 94931-4595
Site ID: 235343
CERS ID: T0609747644
CERS Description: Leaking Underground Storage Tank Cleanup Site

Affiliation:

Affiliation Type Desc: Regional Board Caseworker
Entity Name: SONOMA COUNTY LOP CLOSED SITE - NORTH COAST RWQCB (REGION 1)
Entity Title: Not reported
Affiliation Address: 5550 SKYLANE BOULEVARD, SUITE A
Affiliation City: SANTA ROSA
Affiliation State: CA
Affiliation Country: Not reported
Affiliation Zip: Not reported
Affiliation Phone: 7075656565,

Count: 1 records.

ORPHAN SUMMARY

<u>City</u>	<u>EDR ID</u>	<u>Site Name</u>	<u>Site Address</u>	<u>Zip</u>	<u>Database(s)</u>
ROHNERT PARK	S104285309	US OUTER LANDING FIELD	ROHNERT PARK EXPRESSWAY	94928	CPS-SLIC

GOVERNMENT RECORDS SEARCHED / DATA CURRENCY TRACKING

To maintain currency of the following federal and state databases, EDR contacts the appropriate governmental agency on a monthly or quarterly basis, as required.

Number of Days to Update: Provides confirmation that EDR is reporting records that have been updated within 90 days from the date the government agency made the information available to the public.

STANDARD ENVIRONMENTAL RECORDS

Lists of Federal NPL (Superfund) sites

NPL: National Priority List

National Priorities List (Superfund). The NPL is a subset of CERCLIS and identifies over 1,200 sites for priority cleanup under the Superfund Program. NPL sites may encompass relatively large areas. As such, EDR provides polygon coverage for over 1,000 NPL site boundaries produced by EPA's Environmental Photographic Interpretation Center (EPIC) and regional EPA offices.

Date of Government Version: 04/26/2023	Source: EPA
Date Data Arrived at EDR: 05/02/2023	Telephone: N/A
Date Made Active in Reports: 05/17/2023	Last EDR Contact: 06/02/2023
Number of Days to Update: 15	Next Scheduled EDR Contact: 07/10/2023
	Data Release Frequency: Quarterly

NPL Site Boundaries

Sources:

EPA's Environmental Photographic Interpretation Center (EPIC)
Telephone: 202-564-7333

EPA Region 1
Telephone 617-918-1143

EPA Region 6
Telephone: 214-655-6659

EPA Region 3
Telephone 215-814-5418

EPA Region 7
Telephone: 913-551-7247

EPA Region 4
Telephone 404-562-8033

EPA Region 8
Telephone: 303-312-6774

EPA Region 5
Telephone 312-886-6686

EPA Region 9
Telephone: 415-947-4246

EPA Region 10
Telephone 206-553-8665

Proposed NPL: Proposed National Priority List Sites

A site that has been proposed for listing on the National Priorities List through the issuance of a proposed rule in the Federal Register. EPA then accepts public comments on the site, responds to the comments, and places on the NPL those sites that continue to meet the requirements for listing.

Date of Government Version: 04/26/2023	Source: EPA
Date Data Arrived at EDR: 05/02/2023	Telephone: N/A
Date Made Active in Reports: 05/17/2023	Last EDR Contact: 06/02/2023
Number of Days to Update: 15	Next Scheduled EDR Contact: 07/10/2023
	Data Release Frequency: Quarterly

NPL LIENS: Federal Superfund Liens

Federal Superfund Liens. Under the authority granted the USEPA by CERCLA of 1980, the USEPA has the authority to file liens against real property in order to recover remedial action expenditures or when the property owner received notification of potential liability. USEPA compiles a listing of filed notices of Superfund Liens.

GOVERNMENT RECORDS SEARCHED / DATA CURRENCY TRACKING

Date of Government Version: 10/15/1991
Date Data Arrived at EDR: 02/02/1994
Date Made Active in Reports: 03/30/1994
Number of Days to Update: 56

Source: EPA
Telephone: 202-564-4267
Last EDR Contact: 08/15/2011
Next Scheduled EDR Contact: 11/28/2011
Data Release Frequency: No Update Planned

Lists of Federal Delisted NPL sites

Delisted NPL: National Priority List Deletions

The National Oil and Hazardous Substances Pollution Contingency Plan (NCP) establishes the criteria that the EPA uses to delete sites from the NPL. In accordance with 40 CFR 300.425.(e), sites may be deleted from the NPL where no further response is appropriate.

Date of Government Version: 04/26/2023
Date Data Arrived at EDR: 05/02/2023
Date Made Active in Reports: 05/17/2023
Number of Days to Update: 15

Source: EPA
Telephone: N/A
Last EDR Contact: 06/02/2023
Next Scheduled EDR Contact: 07/10/2023
Data Release Frequency: Quarterly

Lists of Federal sites subject to CERCLA removals and CERCLA orders

FEDERAL FACILITY: Federal Facility Site Information listing

A listing of National Priority List (NPL) and Base Realignment and Closure (BRAC) sites found in the Comprehensive Environmental Response, Compensation and Liability Information System (CERCLIS) Database where EPA Federal Facilities Restoration and Reuse Office is involved in cleanup activities.

Date of Government Version: 03/26/2023
Date Data Arrived at EDR: 03/28/2023
Date Made Active in Reports: 05/30/2023
Number of Days to Update: 63

Source: Environmental Protection Agency
Telephone: 703-603-8704
Last EDR Contact: 03/28/2023
Next Scheduled EDR Contact: 07/10/2023
Data Release Frequency: Varies

SEMS: Superfund Enterprise Management System

SEMS (Superfund Enterprise Management System) tracks hazardous waste sites, potentially hazardous waste sites, and remedial activities performed in support of EPA's Superfund Program across the United States. The list was formerly known as CERCLIS, renamed to SEMS by the EPA in 2015. The list contains data on potentially hazardous waste sites that have been reported to the USEPA by states, municipalities, private companies and private persons, pursuant to Section 103 of the Comprehensive Environmental Response, Compensation, and Liability Act (CERCLA). This dataset also contains sites which are either proposed to or on the National Priorities List (NPL) and the sites which are in the screening and assessment phase for possible inclusion on the NPL.

Date of Government Version: 04/26/2023
Date Data Arrived at EDR: 05/02/2023
Date Made Active in Reports: 05/17/2023
Number of Days to Update: 15

Source: EPA
Telephone: 800-424-9346
Last EDR Contact: 06/02/2023
Next Scheduled EDR Contact: 07/24/2023
Data Release Frequency: Quarterly

Lists of Federal CERCLA sites with NFRAP

SEMS-ARCHIVE: Superfund Enterprise Management System Archive

GOVERNMENT RECORDS SEARCHED / DATA CURRENCY TRACKING

SEMS-ARCHIVE (Superfund Enterprise Management System Archive) tracks sites that have no further interest under the Federal Superfund Program based on available information. The list was formerly known as the CERCLIS-NFRAP, renamed to SEMS ARCHIVE by the EPA in 2015. EPA may perform a minimal level of assessment work at a site while it is archived if site conditions change and/or new information becomes available. Archived sites have been removed and archived from the inventory of SEMS sites. Archived status indicates that, to the best of EPA's knowledge, assessment at a site has been completed and that EPA has determined no further steps will be taken to list the site on the National Priorities List (NPL), unless information indicates this decision was not appropriate or other considerations require a recommendation for listing at a later time. The decision does not necessarily mean that there is no hazard associated with a given site; it only means that, based upon available information, the location is not judged to be potential NPL site.

Date of Government Version: 04/26/2023	Source: EPA
Date Data Arrived at EDR: 05/02/2023	Telephone: 800-424-9346
Date Made Active in Reports: 05/17/2023	Last EDR Contact: 06/02/2023
Number of Days to Update: 15	Next Scheduled EDR Contact: 07/24/2023
	Data Release Frequency: Quarterly

Lists of Federal RCRA facilities undergoing Corrective Action

CORRACTS: Corrective Action Report

CORRACTS identifies hazardous waste handlers with RCRA corrective action activity.

Date of Government Version: 03/06/2023	Source: EPA
Date Data Arrived at EDR: 03/09/2023	Telephone: 800-424-9346
Date Made Active in Reports: 03/20/2023	Last EDR Contact: 06/20/2023
Number of Days to Update: 11	Next Scheduled EDR Contact: 10/02/2023
	Data Release Frequency: Quarterly

Lists of Federal RCRA TSD facilities

RCRA-TSDF: RCRA - Treatment, Storage and Disposal

RCRAInfo is EPA's comprehensive information system, providing access to data supporting the Resource Conservation and Recovery Act (RCRA) of 1976 and the Hazardous and Solid Waste Amendments (HSWA) of 1984. The database includes selective information on sites which generate, transport, store, treat and/or dispose of hazardous waste as defined by the Resource Conservation and Recovery Act (RCRA). Transporters are individuals or entities that move hazardous waste from the generator offsite to a facility that can recycle, treat, store, or dispose of the waste. TSDFs treat, store, or dispose of the waste.

Date of Government Version: 03/06/2023	Source: Environmental Protection Agency
Date Data Arrived at EDR: 03/09/2023	Telephone: (415) 495-8895
Date Made Active in Reports: 03/20/2023	Last EDR Contact: 06/20/2023
Number of Days to Update: 11	Next Scheduled EDR Contact: 10/02/2023
	Data Release Frequency: Quarterly

Lists of Federal RCRA generators

RCRA-LQG: RCRA - Large Quantity Generators

RCRAInfo is EPA's comprehensive information system, providing access to data supporting the Resource Conservation and Recovery Act (RCRA) of 1976 and the Hazardous and Solid Waste Amendments (HSWA) of 1984. The database includes selective information on sites which generate, transport, store, treat and/or dispose of hazardous waste as defined by the Resource Conservation and Recovery Act (RCRA). Large quantity generators (LQGs) generate over 1,000 kilograms (kg) of hazardous waste, or over 1 kg of acutely hazardous waste per month.

Date of Government Version: 03/06/2023	Source: Environmental Protection Agency
Date Data Arrived at EDR: 03/09/2023	Telephone: (415) 495-8895
Date Made Active in Reports: 03/20/2023	Last EDR Contact: 06/20/2023
Number of Days to Update: 11	Next Scheduled EDR Contact: 10/02/2023
	Data Release Frequency: Quarterly

GOVERNMENT RECORDS SEARCHED / DATA CURRENCY TRACKING

RCRA-SQG: RCRA - Small Quantity Generators

RCRAInfo is EPA's comprehensive information system, providing access to data supporting the Resource Conservation and Recovery Act (RCRA) of 1976 and the Hazardous and Solid Waste Amendments (HSWA) of 1984. The database includes selective information on sites which generate, transport, store, treat and/or dispose of hazardous waste as defined by the Resource Conservation and Recovery Act (RCRA). Small quantity generators (SQGs) generate between 100 kg and 1,000 kg of hazardous waste per month.

Date of Government Version: 03/06/2023	Source: Environmental Protection Agency
Date Data Arrived at EDR: 03/09/2023	Telephone: (415) 495-8895
Date Made Active in Reports: 03/20/2023	Last EDR Contact: 06/20/2023
Number of Days to Update: 11	Next Scheduled EDR Contact: 10/02/2023
	Data Release Frequency: Quarterly

RCRA-VSQG: RCRA - Very Small Quantity Generators (Formerly Conditionally Exempt Small Quantity Generators)

RCRAInfo is EPA's comprehensive information system, providing access to data supporting the Resource Conservation and Recovery Act (RCRA) of 1976 and the Hazardous and Solid Waste Amendments (HSWA) of 1984. The database includes selective information on sites which generate, transport, store, treat and/or dispose of hazardous waste as defined by the Resource Conservation and Recovery Act (RCRA). Very small quantity generators (VSQGs) generate less than 100 kg of hazardous waste, or less than 1 kg of acutely hazardous waste per month.

Date of Government Version: 03/06/2023	Source: Environmental Protection Agency
Date Data Arrived at EDR: 03/09/2023	Telephone: (415) 495-8895
Date Made Active in Reports: 03/20/2023	Last EDR Contact: 06/20/2023
Number of Days to Update: 11	Next Scheduled EDR Contact: 10/02/2023
	Data Release Frequency: Quarterly

Federal institutional controls / engineering controls registries

LUCIS: Land Use Control Information System

LUCIS contains records of land use control information pertaining to the former Navy Base Realignment and Closure properties.

Date of Government Version: 02/08/2023	Source: Department of the Navy
Date Data Arrived at EDR: 02/09/2023	Telephone: 843-820-7326
Date Made Active in Reports: 05/02/2023	Last EDR Contact: 05/23/2023
Number of Days to Update: 82	Next Scheduled EDR Contact: 08/21/2023
	Data Release Frequency: Varies

US ENG CONTROLS: Engineering Controls Sites List

A listing of sites with engineering controls in place. Engineering controls include various forms of caps, building foundations, liners, and treatment methods to create pathway elimination for regulated substances to enter environmental media or effect human health.

Date of Government Version: 02/20/2023	Source: Environmental Protection Agency
Date Data Arrived at EDR: 02/21/2023	Telephone: 703-603-0695
Date Made Active in Reports: 05/02/2023	Last EDR Contact: 05/23/2023
Number of Days to Update: 70	Next Scheduled EDR Contact: 09/04/2023
	Data Release Frequency: Varies

US INST CONTROLS: Institutional Controls Sites List

A listing of sites with institutional controls in place. Institutional controls include administrative measures, such as groundwater use restrictions, construction restrictions, property use restrictions, and post remediation care requirements intended to prevent exposure to contaminants remaining on site. Deed restrictions are generally required as part of the institutional controls.

Date of Government Version: 02/20/2023	Source: Environmental Protection Agency
Date Data Arrived at EDR: 02/21/2023	Telephone: 703-603-0695
Date Made Active in Reports: 05/02/2023	Last EDR Contact: 05/23/2023
Number of Days to Update: 70	Next Scheduled EDR Contact: 09/04/2023
	Data Release Frequency: Varies

GOVERNMENT RECORDS SEARCHED / DATA CURRENCY TRACKING

Federal ERNS list

ERNS: Emergency Response Notification System

Emergency Response Notification System. ERNS records and stores information on reported releases of oil and hazardous substances.

Date of Government Version: 03/20/2023

Source: National Response Center, United States Coast Guard

Date Data Arrived at EDR: 03/21/2023

Telephone: 202-267-2180

Date Made Active in Reports: 05/30/2023

Last EDR Contact: 06/20/2023

Number of Days to Update: 70

Next Scheduled EDR Contact: 10/02/2023

Data Release Frequency: Quarterly

Lists of state- and tribal (Superfund) equivalent sites

RESPONSE: State Response Sites

Identifies confirmed release sites where DTSC is involved in remediation, either in a lead or oversight capacity. These confirmed release sites are generally high-priority and high potential risk.

Date of Government Version: 01/23/2023

Source: Department of Toxic Substances Control

Date Data Arrived at EDR: 01/24/2023

Telephone: 916-323-3400

Date Made Active in Reports: 04/10/2023

Last EDR Contact: 04/25/2023

Number of Days to Update: 76

Next Scheduled EDR Contact: 08/07/2023

Data Release Frequency: Quarterly

Lists of state- and tribal hazardous waste facilities

ENVIROSTOR: EnviroStor Database

The Department of Toxic Substances Control's (DTSC's) Site Mitigation and Brownfields Reuse Program's (SMBRP's) EnviroStor database identifies sites that have known contamination or sites for which there may be reasons to investigate further. The database includes the following site types: Federal Superfund sites (National Priorities List (NPL)); State Response, including Military Facilities and State Superfund; Voluntary Cleanup; and School sites. EnviroStor provides similar information to the information that was available in CalSites, and provides additional site information, including, but not limited to, identification of formerly-contaminated properties that have been released for reuse, properties where environmental deed restrictions have been recorded to prevent inappropriate land uses, and risk characterization information that is used to assess potential impacts to public health and the environment at contaminated sites.

Date of Government Version: 01/23/2023

Source: Department of Toxic Substances Control

Date Data Arrived at EDR: 01/24/2023

Telephone: 916-323-3400

Date Made Active in Reports: 04/10/2023

Last EDR Contact: 04/25/2023

Number of Days to Update: 76

Next Scheduled EDR Contact: 08/07/2023

Data Release Frequency: Quarterly

Lists of state and tribal landfills and solid waste disposal facilities

SWF/LF (SWIS): Solid Waste Information System

Active, Closed and Inactive Landfills. SWF/LF records typically contain an inventory of solid waste disposal facilities or landfills. These may be active or inactive facilities or open dumps that failed to meet RCRA Section 4004 criteria for solid waste landfills or disposal sites.

Date of Government Version: 02/06/2023

Source: Department of Resources Recycling and Recovery

Date Data Arrived at EDR: 02/07/2023

Telephone: 916-341-6320

Date Made Active in Reports: 04/26/2023

Last EDR Contact: 05/08/2023

Number of Days to Update: 78

Next Scheduled EDR Contact: 08/21/2023

Data Release Frequency: Quarterly

Lists of state and tribal leaking storage tanks

GOVERNMENT RECORDS SEARCHED / DATA CURRENCY TRACKING

LUST REG 4: Underground Storage Tank Leak List

Los Angeles, Ventura counties. For more current information, please refer to the State Water Resources Control Board's LUST database.

Date of Government Version: 09/07/2004	Source: California Regional Water Quality Control Board Los Angeles Region (4)
Date Data Arrived at EDR: 09/07/2004	Telephone: 213-576-6710
Date Made Active in Reports: 10/12/2004	Last EDR Contact: 09/06/2011
Number of Days to Update: 35	Next Scheduled EDR Contact: 12/19/2011
	Data Release Frequency: No Update Planned

LUST REG 5: Leaking Underground Storage Tank Database

Leaking Underground Storage Tank locations. Alameda, Alpine, Amador, Butte, Colusa, Contra Costa, Calveras, El Dorado, Fresno, Glenn, Kern, Kings, Lake, Lassen, Madera, Mariposa, Merced, Modoc, Napa, Nevada, Placer, Plumas, Sacramento, San Joaquin, Shasta, Solano, Stanislaus, Sutter, Tehama, Tulare, Tuolumne, Yolo, Yuba counties.

Date of Government Version: 07/01/2008	Source: California Regional Water Quality Control Board Central Valley Region (5)
Date Data Arrived at EDR: 07/22/2008	Telephone: 916-464-4834
Date Made Active in Reports: 07/31/2008	Last EDR Contact: 07/01/2011
Number of Days to Update: 9	Next Scheduled EDR Contact: 10/17/2011
	Data Release Frequency: No Update Planned

LUST REG 7: Leaking Underground Storage Tank Case Listing

Leaking Underground Storage Tank locations. Imperial, Riverside, San Diego, Santa Barbara counties.

Date of Government Version: 02/26/2004	Source: California Regional Water Quality Control Board Colorado River Basin Region (7)
Date Data Arrived at EDR: 02/26/2004	Telephone: 760-776-8943
Date Made Active in Reports: 03/24/2004	Last EDR Contact: 08/01/2011
Number of Days to Update: 27	Next Scheduled EDR Contact: 11/14/2011
	Data Release Frequency: No Update Planned

LUST REG 8: Leaking Underground Storage Tanks

California Regional Water Quality Control Board Santa Ana Region (8). For more current information, please refer to the State Water Resources Control Board's LUST database.

Date of Government Version: 02/14/2005	Source: California Regional Water Quality Control Board Santa Ana Region (8)
Date Data Arrived at EDR: 02/15/2005	Telephone: 909-782-4496
Date Made Active in Reports: 03/28/2005	Last EDR Contact: 08/15/2011
Number of Days to Update: 41	Next Scheduled EDR Contact: 11/28/2011
	Data Release Frequency: No Update Planned

LUST REG 3: Leaking Underground Storage Tank Database

Leaking Underground Storage Tank locations. Monterey, San Benito, San Luis Obispo, Santa Barbara, Santa Cruz counties.

Date of Government Version: 05/19/2003	Source: California Regional Water Quality Control Board Central Coast Region (3)
Date Data Arrived at EDR: 05/19/2003	Telephone: 805-542-4786
Date Made Active in Reports: 06/02/2003	Last EDR Contact: 07/18/2011
Number of Days to Update: 14	Next Scheduled EDR Contact: 10/31/2011
	Data Release Frequency: No Update Planned

LUST REG 2: Fuel Leak List

Leaking Underground Storage Tank locations. Alameda, Contra Costa, Marin, Napa, San Francisco, San Mateo, Santa Clara, Solano, Sonoma counties.

Date of Government Version: 09/30/2004	Source: California Regional Water Quality Control Board San Francisco Bay Region (2)
Date Data Arrived at EDR: 10/20/2004	Telephone: 510-622-2433
Date Made Active in Reports: 11/19/2004	Last EDR Contact: 09/19/2011
Number of Days to Update: 30	Next Scheduled EDR Contact: 01/02/2012
	Data Release Frequency: No Update Planned

GOVERNMENT RECORDS SEARCHED / DATA CURRENCY TRACKING

LUST REG 1: Active Toxic Site Investigation

Del Norte, Humboldt, Lake, Mendocino, Modoc, Siskiyou, Sonoma, Trinity counties. For more current information, please refer to the State Water Resources Control Board's LUST database.

Date of Government Version: 02/01/2001	Source: California Regional Water Quality Control Board North Coast (1)
Date Data Arrived at EDR: 02/28/2001	Telephone: 707-570-3769
Date Made Active in Reports: 03/29/2001	Last EDR Contact: 08/01/2011
Number of Days to Update: 29	Next Scheduled EDR Contact: 11/14/2011
	Data Release Frequency: No Update Planned

LUST REG 6V: Leaking Underground Storage Tank Case Listing

Leaking Underground Storage Tank locations. Inyo, Kern, Los Angeles, Mono, San Bernardino counties.

Date of Government Version: 06/07/2005	Source: California Regional Water Quality Control Board Victorville Branch Office (6)
Date Data Arrived at EDR: 06/07/2005	Telephone: 760-241-7365
Date Made Active in Reports: 06/29/2005	Last EDR Contact: 09/12/2011
Number of Days to Update: 22	Next Scheduled EDR Contact: 12/26/2011
	Data Release Frequency: No Update Planned

LUST: Leaking Underground Fuel Tank Report (GEOTRACKER)

Leaking Underground Storage Tank (LUST) Sites included in GeoTracker. GeoTracker is the Water Boards data management system for sites that impact, or have the potential to impact, water quality in California, with emphasis on groundwater.

Date of Government Version: 03/06/2023	Source: State Water Resources Control Board
Date Data Arrived at EDR: 03/07/2023	Telephone: see region list
Date Made Active in Reports: 03/30/2023	Last EDR Contact: 06/05/2023
Number of Days to Update: 23	Next Scheduled EDR Contact: 09/18/2023
	Data Release Frequency: Quarterly

LUST REG 6L: Leaking Underground Storage Tank Case Listing

For more current information, please refer to the State Water Resources Control Board's LUST database.

Date of Government Version: 09/09/2003	Source: California Regional Water Quality Control Board Lahontan Region (6)
Date Data Arrived at EDR: 09/10/2003	Telephone: 530-542-5572
Date Made Active in Reports: 10/07/2003	Last EDR Contact: 09/12/2011
Number of Days to Update: 27	Next Scheduled EDR Contact: 12/26/2011
	Data Release Frequency: No Update Planned

LUST REG 9: Leaking Underground Storage Tank Report

Orange, Riverside, San Diego counties. For more current information, please refer to the State Water Resources Control Board's LUST database.

Date of Government Version: 03/01/2001	Source: California Regional Water Quality Control Board San Diego Region (9)
Date Data Arrived at EDR: 04/23/2001	Telephone: 858-637-5595
Date Made Active in Reports: 05/21/2001	Last EDR Contact: 09/26/2011
Number of Days to Update: 28	Next Scheduled EDR Contact: 01/09/2012
	Data Release Frequency: No Update Planned

INDIAN LUST R6: Leaking Underground Storage Tanks on Indian Land

LUSTs on Indian land in New Mexico and Oklahoma.

Date of Government Version: 11/23/2022	Source: EPA Region 6
Date Data Arrived at EDR: 12/06/2022	Telephone: 214-665-6597
Date Made Active in Reports: 03/03/2023	Last EDR Contact: 05/09/2023
Number of Days to Update: 87	Next Scheduled EDR Contact: 07/31/2023
	Data Release Frequency: Varies

INDIAN LUST R1: Leaking Underground Storage Tanks on Indian Land

A listing of leaking underground storage tank locations on Indian Land.

GOVERNMENT RECORDS SEARCHED / DATA CURRENCY TRACKING

Date of Government Version: 10/19/2022
Date Data Arrived at EDR: 12/06/2022
Date Made Active in Reports: 03/03/2023
Number of Days to Update: 87

Source: EPA Region 1
Telephone: 617-918-1313
Last EDR Contact: 05/09/2023
Next Scheduled EDR Contact: 07/31/2023
Data Release Frequency: Varies

INDIAN LUST R7: Leaking Underground Storage Tanks on Indian Land
LUSTs on Indian land in Iowa, Kansas, and Nebraska

Date of Government Version: 10/14/2022
Date Data Arrived at EDR: 12/06/2022
Date Made Active in Reports: 03/03/2023
Number of Days to Update: 87

Source: EPA Region 7
Telephone: 913-551-7003
Last EDR Contact: 05/09/2023
Next Scheduled EDR Contact: 07/31/2023
Data Release Frequency: Varies

INDIAN LUST R8: Leaking Underground Storage Tanks on Indian Land
LUSTs on Indian land in Colorado, Montana, North Dakota, South Dakota, Utah and Wyoming.

Date of Government Version: 11/23/2022
Date Data Arrived at EDR: 12/06/2022
Date Made Active in Reports: 03/03/2023
Number of Days to Update: 87

Source: EPA Region 8
Telephone: 303-312-6271
Last EDR Contact: 05/08/2023
Next Scheduled EDR Contact: 07/31/2023
Data Release Frequency: Varies

INDIAN LUST R9: Leaking Underground Storage Tanks on Indian Land
LUSTs on Indian land in Arizona, California, New Mexico and Nevada

Date of Government Version: 11/23/2022
Date Data Arrived at EDR: 12/06/2022
Date Made Active in Reports: 03/03/2023
Number of Days to Update: 87

Source: Environmental Protection Agency
Telephone: 415-972-3372
Last EDR Contact: 05/09/2023
Next Scheduled EDR Contact: 07/31/2023
Data Release Frequency: Varies

INDIAN LUST R10: Leaking Underground Storage Tanks on Indian Land
LUSTs on Indian land in Alaska, Idaho, Oregon and Washington.

Date of Government Version: 11/23/2022
Date Data Arrived at EDR: 12/06/2022
Date Made Active in Reports: 04/19/2023
Number of Days to Update: 134

Source: EPA Region 10
Telephone: 206-553-2857
Last EDR Contact: 05/09/2023
Next Scheduled EDR Contact: 07/31/2023
Data Release Frequency: Varies

INDIAN LUST R5: Leaking Underground Storage Tanks on Indian Land
Leaking underground storage tanks located on Indian Land in Michigan, Minnesota and Wisconsin.

Date of Government Version: 10/14/2022
Date Data Arrived at EDR: 12/06/2022
Date Made Active in Reports: 03/03/2023
Number of Days to Update: 87

Source: EPA, Region 5
Telephone: 312-886-7439
Last EDR Contact: 05/09/2023
Next Scheduled EDR Contact: 07/31/2023
Data Release Frequency: Varies

INDIAN LUST R4: Leaking Underground Storage Tanks on Indian Land
LUSTs on Indian land in Florida, Mississippi and North Carolina.

Date of Government Version: 11/26/2022
Date Data Arrived at EDR: 12/06/2022
Date Made Active in Reports: 03/03/2023
Number of Days to Update: 87

Source: EPA Region 4
Telephone: 404-562-8677
Last EDR Contact: 05/09/2023
Next Scheduled EDR Contact: 07/31/2023
Data Release Frequency: Varies

GOVERNMENT RECORDS SEARCHED / DATA CURRENCY TRACKING

CPS-SLIC: Statewide SLIC Cases (GEOTRACKER)

Cleanup Program Sites (CPS; also known as Site Cleanups [SC] and formerly known as Spills, Leaks, Investigations, and Cleanups [SLIC] sites) included in GeoTracker. GeoTracker is the Water Boards data management system for sites that impact, or have the potential to impact, water quality in California, with emphasis on groundwater.

Date of Government Version: 03/06/2023	Source: State Water Resources Control Board
Date Data Arrived at EDR: 03/07/2023	Telephone: 866-480-1028
Date Made Active in Reports: 03/31/2023	Last EDR Contact: 06/05/2023
Number of Days to Update: 24	Next Scheduled EDR Contact: 09/18/2023
	Data Release Frequency: Varies

SLIC REG 1: Active Toxic Site Investigations

The SLIC (Spills, Leaks, Investigations and Cleanup) program is designed to protect and restore water quality from spills, leaks, and similar discharges.

Date of Government Version: 04/03/2003	Source: California Regional Water Quality Control Board, North Coast Region (1)
Date Data Arrived at EDR: 04/07/2003	Telephone: 707-576-2220
Date Made Active in Reports: 04/25/2003	Last EDR Contact: 08/01/2011
Number of Days to Update: 18	Next Scheduled EDR Contact: 11/14/2011
	Data Release Frequency: No Update Planned

SLIC REG 2: Spills, Leaks, Investigation & Cleanup Cost Recovery Listing

The SLIC (Spills, Leaks, Investigations and Cleanup) program is designed to protect and restore water quality from spills, leaks, and similar discharges.

Date of Government Version: 09/30/2004	Source: Regional Water Quality Control Board San Francisco Bay Region (2)
Date Data Arrived at EDR: 10/20/2004	Telephone: 510-286-0457
Date Made Active in Reports: 11/19/2004	Last EDR Contact: 09/19/2011
Number of Days to Update: 30	Next Scheduled EDR Contact: 01/02/2012
	Data Release Frequency: No Update Planned

SLIC REG 3: Spills, Leaks, Investigation & Cleanup Cost Recovery Listing

The SLIC (Spills, Leaks, Investigations and Cleanup) program is designed to protect and restore water quality from spills, leaks, and similar discharges.

Date of Government Version: 05/18/2006	Source: California Regional Water Quality Control Board Central Coast Region (3)
Date Data Arrived at EDR: 05/18/2006	Telephone: 805-549-3147
Date Made Active in Reports: 06/15/2006	Last EDR Contact: 07/18/2011
Number of Days to Update: 28	Next Scheduled EDR Contact: 10/31/2011
	Data Release Frequency: No Update Planned

SLIC REG 4: Spills, Leaks, Investigation & Cleanup Cost Recovery Listing

The SLIC (Spills, Leaks, Investigations and Cleanup) program is designed to protect and restore water quality from spills, leaks, and similar discharges.

Date of Government Version: 11/17/2004	Source: Region Water Quality Control Board Los Angeles Region (4)
Date Data Arrived at EDR: 11/18/2004	Telephone: 213-576-6600
Date Made Active in Reports: 01/04/2005	Last EDR Contact: 07/01/2011
Number of Days to Update: 47	Next Scheduled EDR Contact: 10/17/2011
	Data Release Frequency: No Update Planned

SLIC REG 5: Spills, Leaks, Investigation & Cleanup Cost Recovery Listing

The SLIC (Spills, Leaks, Investigations and Cleanup) program is designed to protect and restore water quality from spills, leaks, and similar discharges.

Date of Government Version: 04/01/2005	Source: Regional Water Quality Control Board Central Valley Region (5)
Date Data Arrived at EDR: 04/05/2005	Telephone: 916-464-3291
Date Made Active in Reports: 04/21/2005	Last EDR Contact: 09/12/2011
Number of Days to Update: 16	Next Scheduled EDR Contact: 12/26/2011
	Data Release Frequency: No Update Planned

GOVERNMENT RECORDS SEARCHED / DATA CURRENCY TRACKING

SLIC REG 6V: Spills, Leaks, Investigation & Cleanup Cost Recovery Listing

The SLIC (Spills, Leaks, Investigations and Cleanup) program is designed to protect and restore water quality from spills, leaks, and similar discharges.

Date of Government Version: 05/24/2005
Date Data Arrived at EDR: 05/25/2005
Date Made Active in Reports: 06/16/2005
Number of Days to Update: 22

Source: Regional Water Quality Control Board, Victorville Branch
Telephone: 619-241-6583
Last EDR Contact: 08/15/2011
Next Scheduled EDR Contact: 11/28/2011
Data Release Frequency: No Update Planned

SLIC REG 6L: SLIC Sites

The SLIC (Spills, Leaks, Investigations and Cleanup) program is designed to protect and restore water quality from spills, leaks, and similar discharges.

Date of Government Version: 09/07/2004
Date Data Arrived at EDR: 09/07/2004
Date Made Active in Reports: 10/12/2004
Number of Days to Update: 35

Source: California Regional Water Quality Control Board, Lahontan Region
Telephone: 530-542-5574
Last EDR Contact: 08/15/2011
Next Scheduled EDR Contact: 11/28/2011
Data Release Frequency: No Update Planned

SLIC REG 7: SLIC List

The SLIC (Spills, Leaks, Investigations and Cleanup) program is designed to protect and restore water quality from spills, leaks, and similar discharges.

Date of Government Version: 11/24/2004
Date Data Arrived at EDR: 11/29/2004
Date Made Active in Reports: 01/04/2005
Number of Days to Update: 36

Source: California Regional Quality Control Board, Colorado River Basin Region
Telephone: 760-346-7491
Last EDR Contact: 08/01/2011
Next Scheduled EDR Contact: 11/14/2011
Data Release Frequency: No Update Planned

SLIC REG 8: Spills, Leaks, Investigation & Cleanup Cost Recovery Listing

The SLIC (Spills, Leaks, Investigations and Cleanup) program is designed to protect and restore water quality from spills, leaks, and similar discharges.

Date of Government Version: 04/03/2008
Date Data Arrived at EDR: 04/03/2008
Date Made Active in Reports: 04/14/2008
Number of Days to Update: 11

Source: California Region Water Quality Control Board Santa Ana Region (8)
Telephone: 951-782-3298
Last EDR Contact: 09/12/2011
Next Scheduled EDR Contact: 12/26/2011
Data Release Frequency: No Update Planned

SLIC REG 9: Spills, Leaks, Investigation & Cleanup Cost Recovery Listing

The SLIC (Spills, Leaks, Investigations and Cleanup) program is designed to protect and restore water quality from spills, leaks, and similar discharges.

Date of Government Version: 09/10/2007
Date Data Arrived at EDR: 09/11/2007
Date Made Active in Reports: 09/28/2007
Number of Days to Update: 17

Source: California Regional Water Quality Control Board San Diego Region (9)
Telephone: 858-467-2980
Last EDR Contact: 08/08/2011
Next Scheduled EDR Contact: 11/21/2011
Data Release Frequency: No Update Planned

Lists of state and tribal registered storage tanks

FEMA UST: Underground Storage Tank Listing

A listing of all FEMA owned underground storage tanks.

Date of Government Version: 03/08/2023
Date Data Arrived at EDR: 03/09/2023
Date Made Active in Reports: 05/30/2023
Number of Days to Update: 82

Source: FEMA
Telephone: 202-646-5797
Last EDR Contact: 03/29/2023
Next Scheduled EDR Contact: 07/17/2023
Data Release Frequency: Varies

GOVERNMENT RECORDS SEARCHED / DATA CURRENCY TRACKING

MILITARY UST SITES: Military UST Sites (GEOTRACKER)

Military ust sites

Date of Government Version: 03/06/2023
Date Data Arrived at EDR: 03/07/2023
Date Made Active in Reports: 03/31/2023
Number of Days to Update: 24

Source: State Water Resources Control Board
Telephone: 866-480-1028
Last EDR Contact: 06/05/2023
Next Scheduled EDR Contact: 09/18/2023
Data Release Frequency: Varies

UST: Active UST Facilities

Active UST facilities gathered from the local regulatory agencies

Date of Government Version: 03/06/2023
Date Data Arrived at EDR: 03/07/2023
Date Made Active in Reports: 05/24/2023
Number of Days to Update: 78

Source: SWRCB
Telephone: 916-341-5851
Last EDR Contact: 06/05/2023
Next Scheduled EDR Contact: 09/18/2023
Data Release Frequency: Semi-Annually

UST CLOSURE: Proposed Closure of Underground Storage Tank (UST) Cases

UST cases that are being considered for closure by either the State Water Resources Control Board or the Executive Director have been posted for a 60-day public comment period. UST Case Closures being proposed for consideration by the State Water Resources Control Board. These are primarily UST cases that meet closure criteria under the decisional framework in State Water Board Resolution No. 92-49 and other Board orders. UST Case Closures proposed for consideration by the Executive Director pursuant to State Water Board Resolution No. 2012-0061. These are cases that meet the criteria of the Low-Threat UST Case Closure Policy. UST Case Closure Review Denials and Approved Orders.

Date of Government Version: 02/23/2023
Date Data Arrived at EDR: 03/07/2023
Date Made Active in Reports: 05/26/2023
Number of Days to Update: 80

Source: State Water Resources Control Board
Telephone: 916-327-7844
Last EDR Contact: 06/02/2023
Next Scheduled EDR Contact: 09/18/2023
Data Release Frequency: Varies

AST: Aboveground Petroleum Storage Tank Facilities

A listing of aboveground storage tank petroleum storage tank locations.

Date of Government Version: 07/06/2016
Date Data Arrived at EDR: 07/12/2016
Date Made Active in Reports: 09/19/2016
Number of Days to Update: 69

Source: California Environmental Protection Agency
Telephone: 916-327-5092
Last EDR Contact: 06/06/2023
Next Scheduled EDR Contact: 09/25/2023
Data Release Frequency: Varies

INDIAN UST R6: Underground Storage Tanks on Indian Land

The Indian Underground Storage Tank (UST) database provides information about underground storage tanks on Indian land in EPA Region 6 (Louisiana, Arkansas, Oklahoma, New Mexico, Texas and 65 Tribes).

Date of Government Version: 11/23/2022
Date Data Arrived at EDR: 12/06/2022
Date Made Active in Reports: 03/03/2023
Number of Days to Update: 87

Source: EPA Region 6
Telephone: 214-665-7591
Last EDR Contact: 05/09/2023
Next Scheduled EDR Contact: 07/31/2023
Data Release Frequency: Varies

INDIAN UST R5: Underground Storage Tanks on Indian Land

The Indian Underground Storage Tank (UST) database provides information about underground storage tanks on Indian land in EPA Region 5 (Michigan, Minnesota and Wisconsin and Tribal Nations).

Date of Government Version: 10/14/2022
Date Data Arrived at EDR: 12/06/2022
Date Made Active in Reports: 03/03/2023
Number of Days to Update: 87

Source: EPA Region 5
Telephone: 312-886-6136
Last EDR Contact: 05/09/2023
Next Scheduled EDR Contact: 07/31/2023
Data Release Frequency: Varies

GOVERNMENT RECORDS SEARCHED / DATA CURRENCY TRACKING

INDIAN UST R10: Underground Storage Tanks on Indian Land

The Indian Underground Storage Tank (UST) database provides information about underground storage tanks on Indian land in EPA Region 10 (Alaska, Idaho, Oregon, Washington, and Tribal Nations).

Date of Government Version: 11/23/2022	Source: EPA Region 10
Date Data Arrived at EDR: 12/06/2022	Telephone: 206-553-2857
Date Made Active in Reports: 04/19/2023	Last EDR Contact: 05/09/2023
Number of Days to Update: 134	Next Scheduled EDR Contact: 07/31/2023
	Data Release Frequency: Varies

INDIAN UST R4: Underground Storage Tanks on Indian Land

The Indian Underground Storage Tank (UST) database provides information about underground storage tanks on Indian land in EPA Region 4 (Alabama, Florida, Georgia, Kentucky, Mississippi, North Carolina, South Carolina, Tennessee and Tribal Nations)

Date of Government Version: 11/23/2022	Source: EPA Region 4
Date Data Arrived at EDR: 12/06/2022	Telephone: 404-562-9424
Date Made Active in Reports: 03/03/2023	Last EDR Contact: 05/09/2023
Number of Days to Update: 87	Next Scheduled EDR Contact: 07/31/2023
	Data Release Frequency: Varies

INDIAN UST R1: Underground Storage Tanks on Indian Land

The Indian Underground Storage Tank (UST) database provides information about underground storage tanks on Indian land in EPA Region 1 (Connecticut, Maine, Massachusetts, New Hampshire, Rhode Island, Vermont and ten Tribal Nations).

Date of Government Version: 10/19/2022	Source: EPA, Region 1
Date Data Arrived at EDR: 12/06/2022	Telephone: 617-918-1313
Date Made Active in Reports: 03/03/2023	Last EDR Contact: 05/09/2023
Number of Days to Update: 87	Next Scheduled EDR Contact: 07/31/2023
	Data Release Frequency: Varies

INDIAN UST R9: Underground Storage Tanks on Indian Land

The Indian Underground Storage Tank (UST) database provides information about underground storage tanks on Indian land in EPA Region 9 (Arizona, California, Hawaii, Nevada, the Pacific Islands, and Tribal Nations).

Date of Government Version: 11/23/2022	Source: EPA Region 9
Date Data Arrived at EDR: 12/06/2022	Telephone: 415-972-3368
Date Made Active in Reports: 03/03/2023	Last EDR Contact: 05/09/2023
Number of Days to Update: 87	Next Scheduled EDR Contact: 07/31/2023
	Data Release Frequency: Varies

INDIAN UST R8: Underground Storage Tanks on Indian Land

The Indian Underground Storage Tank (UST) database provides information about underground storage tanks on Indian land in EPA Region 8 (Colorado, Montana, North Dakota, South Dakota, Utah, Wyoming and 27 Tribal Nations).

Date of Government Version: 11/23/2022	Source: EPA Region 8
Date Data Arrived at EDR: 12/06/2022	Telephone: 303-312-6137
Date Made Active in Reports: 03/03/2023	Last EDR Contact: 05/09/2023
Number of Days to Update: 87	Next Scheduled EDR Contact: 07/31/2023
	Data Release Frequency: Varies

INDIAN UST R7: Underground Storage Tanks on Indian Land

The Indian Underground Storage Tank (UST) database provides information about underground storage tanks on Indian land in EPA Region 7 (Iowa, Kansas, Missouri, Nebraska, and 9 Tribal Nations).

Date of Government Version: 10/14/2022	Source: EPA Region 7
Date Data Arrived at EDR: 12/06/2022	Telephone: 913-551-7003
Date Made Active in Reports: 03/03/2023	Last EDR Contact: 05/09/2023
Number of Days to Update: 87	Next Scheduled EDR Contact: 07/31/2023
	Data Release Frequency: Varies

GOVERNMENT RECORDS SEARCHED / DATA CURRENCY TRACKING

Lists of state and tribal voluntary cleanup sites

INDIAN VCP R1: Voluntary Cleanup Priority Listing

A listing of voluntary cleanup priority sites located on Indian Land located in Region 1.

Date of Government Version: 07/27/2015	Source: EPA, Region 1
Date Data Arrived at EDR: 09/29/2015	Telephone: 617-918-1102
Date Made Active in Reports: 02/18/2016	Last EDR Contact: 06/13/2023
Number of Days to Update: 142	Next Scheduled EDR Contact: 10/02/2023
	Data Release Frequency: Varies

INDIAN VCP R7: Voluntary Cleanup Priority Listing

A listing of voluntary cleanup priority sites located on Indian Land located in Region 7.

Date of Government Version: 03/20/2008	Source: EPA, Region 7
Date Data Arrived at EDR: 04/22/2008	Telephone: 913-551-7365
Date Made Active in Reports: 05/19/2008	Last EDR Contact: 07/08/2021
Number of Days to Update: 27	Next Scheduled EDR Contact: 07/20/2009
	Data Release Frequency: Varies

VCP: Voluntary Cleanup Program Properties

Contains low threat level properties with either confirmed or unconfirmed releases and the project proponents have request that DTSC oversee investigation and/or cleanup activities and have agreed to provide coverage for DTSC's costs.

Date of Government Version: 01/23/2023	Source: Department of Toxic Substances Control
Date Data Arrived at EDR: 01/24/2023	Telephone: 916-323-3400
Date Made Active in Reports: 04/10/2023	Last EDR Contact: 04/25/2023
Number of Days to Update: 76	Next Scheduled EDR Contact: 08/07/2023
	Data Release Frequency: Quarterly

Lists of state and tribal brownfield sites

BROWNFIELDS: Considered Brownfields Sites Listing

A listing of sites the SWRCB considers to be Brownfields since these are sites have come to them through the MOA Process.

Date of Government Version: 03/20/2023	Source: State Water Resources Control Board
Date Data Arrived at EDR: 03/21/2023	Telephone: 916-323-7905
Date Made Active in Reports: 06/06/2023	Last EDR Contact: 06/14/2023
Number of Days to Update: 77	Next Scheduled EDR Contact: 10/02/2023
	Data Release Frequency: Quarterly

ADDITIONAL ENVIRONMENTAL RECORDS

Local Brownfield lists

US BROWNFIELDS: A Listing of Brownfields Sites

Brownfields are real property, the expansion, redevelopment, or reuse of which may be complicated by the presence or potential presence of a hazardous substance, pollutant, or contaminant. Cleaning up and reinvesting in these properties takes development pressures off of undeveloped, open land, and both improves and protects the environment. Assessment, Cleanup and Redevelopment Exchange System (ACRES) stores information reported by EPA Brownfields grant recipients on brownfields properties assessed or cleaned up with grant funding as well as information on Targeted Brownfields Assessments performed by EPA Regions. A listing of ACRES Brownfield sites is obtained from Cleanups in My Community. Cleanups in My Community provides information on Brownfields properties for which information is reported back to EPA, as well as areas served by Brownfields grant programs.

Date of Government Version: 04/06/2023	Source: Environmental Protection Agency
Date Data Arrived at EDR: 04/13/2023	Telephone: 202-566-2777
Date Made Active in Reports: 04/19/2023	Last EDR Contact: 06/08/2023
Number of Days to Update: 6	Next Scheduled EDR Contact: 09/25/2023
	Data Release Frequency: Semi-Annually

GOVERNMENT RECORDS SEARCHED / DATA CURRENCY TRACKING

Local Lists of Landfill / Solid Waste Disposal Sites

WMUDS/SWAT: Waste Management Unit Database

Waste Management Unit Database System. WMUDS is used by the State Water Resources Control Board staff and the Regional Water Quality Control Boards for program tracking and inventory of waste management units. WMUDS is composed of the following databases: Facility Information, Scheduled Inspections Information, Waste Management Unit Information, SWAT Program Information, SWAT Report Summary Information, SWAT Report Summary Data, Chapter 15 (formerly Subchapter 15) Information, Chapter 15 Monitoring Parameters, TPCA Program Information, RCRA Program Information, Closure Information, and Interested Parties Information.

Date of Government Version: 04/01/2000	Source: State Water Resources Control Board
Date Data Arrived at EDR: 04/10/2000	Telephone: 916-227-4448
Date Made Active in Reports: 05/10/2000	Last EDR Contact: 04/19/2023
Number of Days to Update: 30	Next Scheduled EDR Contact: 08/07/2023
	Data Release Frequency: No Update Planned

SWRCY: Recycler Database

A listing of recycling facilities in California.

Date of Government Version: 03/06/2023	Source: Department of Conservation
Date Data Arrived at EDR: 03/07/2023	Telephone: 916-323-3836
Date Made Active in Reports: 05/24/2023	Last EDR Contact: 06/02/2023
Number of Days to Update: 78	Next Scheduled EDR Contact: 09/18/2023
	Data Release Frequency: Quarterly

HAULERS: Registered Waste Tire Haulers Listing

A listing of registered waste tire haulers.

Date of Government Version: 11/16/2022	Source: Integrated Waste Management Board
Date Data Arrived at EDR: 11/22/2022	Telephone: 916-341-6422
Date Made Active in Reports: 02/13/2023	Last EDR Contact: 05/31/2023
Number of Days to Update: 83	Next Scheduled EDR Contact: 08/21/2023
	Data Release Frequency: Varies

INDIAN ODI: Report on the Status of Open Dumps on Indian Lands

Location of open dumps on Indian land.

Date of Government Version: 12/31/1998	Source: Environmental Protection Agency
Date Data Arrived at EDR: 12/03/2007	Telephone: 703-308-8245
Date Made Active in Reports: 01/24/2008	Last EDR Contact: 04/19/2023
Number of Days to Update: 52	Next Scheduled EDR Contact: 08/07/2023
	Data Release Frequency: Varies

ODI: Open Dump Inventory

An open dump is defined as a disposal facility that does not comply with one or more of the Part 257 or Part 258 Subtitle D Criteria.

Date of Government Version: 06/30/1985	Source: Environmental Protection Agency
Date Data Arrived at EDR: 08/09/2004	Telephone: 800-424-9346
Date Made Active in Reports: 09/17/2004	Last EDR Contact: 06/09/2004
Number of Days to Update: 39	Next Scheduled EDR Contact: N/A
	Data Release Frequency: No Update Planned

DEBRIS REGION 9: Torres Martinez Reservation Illegal Dump Site Locations

A listing of illegal dump sites location on the Torres Martinez Indian Reservation located in eastern Riverside County and northern Imperial County, California.

Date of Government Version: 01/12/2009	Source: EPA, Region 9
Date Data Arrived at EDR: 05/07/2009	Telephone: 415-947-4219
Date Made Active in Reports: 09/21/2009	Last EDR Contact: 04/12/2023
Number of Days to Update: 137	Next Scheduled EDR Contact: 07/31/2023
	Data Release Frequency: No Update Planned

GOVERNMENT RECORDS SEARCHED / DATA CURRENCY TRACKING

IHS OPEN DUMPS: Open Dumps on Indian Land

A listing of all open dumps located on Indian Land in the United States.

Date of Government Version: 04/01/2014	Source: Department of Health & Human Services, Indian Health Service
Date Data Arrived at EDR: 08/06/2014	Telephone: 301-443-1452
Date Made Active in Reports: 01/29/2015	Last EDR Contact: 04/27/2023
Number of Days to Update: 176	Next Scheduled EDR Contact: 08/07/2023
	Data Release Frequency: Varies

Local Lists of Hazardous waste / Contaminated Sites

US HIST CDL: National Clandestine Laboratory Register

A listing of clandestine drug lab locations that have been removed from the DEAs National Clandestine Laboratory Register.

Date of Government Version: 01/06/2023	Source: Drug Enforcement Administration
Date Data Arrived at EDR: 02/02/2023	Telephone: 202-307-1000
Date Made Active in Reports: 02/10/2023	Last EDR Contact: 05/23/2023
Number of Days to Update: 8	Next Scheduled EDR Contact: 09/04/2023
	Data Release Frequency: No Update Planned

HIST CAL-SITES: Calsites Database

The Calsites database contains potential or confirmed hazardous substance release properties. In 1996, California EPA reevaluated and significantly reduced the number of sites in the Calsites database. No longer updated by the state agency. It has been replaced by ENVIROSTOR.

Date of Government Version: 08/08/2005	Source: Department of Toxic Substance Control
Date Data Arrived at EDR: 08/03/2006	Telephone: 916-323-3400
Date Made Active in Reports: 08/24/2006	Last EDR Contact: 02/23/2009
Number of Days to Update: 21	Next Scheduled EDR Contact: 05/25/2009
	Data Release Frequency: No Update Planned

SCH: School Property Evaluation Program

This category contains proposed and existing school sites that are being evaluated by DTSC for possible hazardous materials contamination. In some cases, these properties may be listed in the CalSites category depending on the level of threat to public health and safety or the environment they pose.

Date of Government Version: 01/23/2023	Source: Department of Toxic Substances Control
Date Data Arrived at EDR: 01/24/2023	Telephone: 916-323-3400
Date Made Active in Reports: 04/10/2023	Last EDR Contact: 04/25/2023
Number of Days to Update: 76	Next Scheduled EDR Contact: 08/07/2023
	Data Release Frequency: Quarterly

CDL: Clandestine Drug Labs

A listing of drug lab locations. Listing of a location in this database does not indicate that any illegal drug lab materials were or were not present there, and does not constitute a determination that the location either requires or does not require additional cleanup work.

Date of Government Version: 12/31/2020	Source: Department of Toxic Substances Control
Date Data Arrived at EDR: 11/30/2022	Telephone: 916-255-6504
Date Made Active in Reports: 02/09/2023	Last EDR Contact: 06/06/2023
Number of Days to Update: 71	Next Scheduled EDR Contact: 08/14/2023
	Data Release Frequency: Varies

CERS HAZ WASTE: CERS HAZ WASTE

List of sites in the California Environmental Protection Agency (CalEPA) Regulated Site Portal which fall under the Hazardous Chemical Management, Hazardous Waste Onsite Treatment, Household Hazardous Waste Collection, Hazardous Waste Generator, and RCRA LQ HW Generator programs.

GOVERNMENT RECORDS SEARCHED / DATA CURRENCY TRACKING

Date of Government Version: 01/05/2023
Date Data Arrived at EDR: 01/06/2023
Date Made Active in Reports: 01/11/2023
Number of Days to Update: 5

Source: CalEPA
Telephone: 916-323-2514
Last EDR Contact: 04/18/2023
Next Scheduled EDR Contact: 07/31/2023
Data Release Frequency: Quarterly

TOXIC PITS: Toxic Pits Cleanup Act Sites

Toxic PITS Cleanup Act Sites. TOXIC PITS identifies sites suspected of containing hazardous substances where cleanup has not yet been completed.

Date of Government Version: 07/01/1995
Date Data Arrived at EDR: 08/30/1995
Date Made Active in Reports: 09/26/1995
Number of Days to Update: 27

Source: State Water Resources Control Board
Telephone: 916-227-4364
Last EDR Contact: 01/26/2009
Next Scheduled EDR Contact: 04/27/2009
Data Release Frequency: No Update Planned

US CDL: Clandestine Drug Labs

A listing of clandestine drug lab locations. The U.S. Department of Justice ("the Department") provides this web site as a public service. It contains addresses of some locations where law enforcement agencies reported they found chemicals or other items that indicated the presence of either clandestine drug laboratories or dumpsites. In most cases, the source of the entries is not the Department, and the Department has not verified the entry and does not guarantee its accuracy. Members of the public must verify the accuracy of all entries by, for example, contacting local law enforcement and local health departments.

Date of Government Version: 01/06/2023
Date Data Arrived at EDR: 02/02/2023
Date Made Active in Reports: 02/10/2023
Number of Days to Update: 8

Source: Drug Enforcement Administration
Telephone: 202-307-1000
Last EDR Contact: 05/23/2023
Next Scheduled EDR Contact: 09/04/2023
Data Release Frequency: Quarterly

Local Lists of Registered Storage Tanks

SWEEPS UST: SWEEPS UST Listing

Statewide Environmental Evaluation and Planning System. This underground storage tank listing was updated and maintained by a company contacted by the SWRCB in the early 1990's. The listing is no longer updated or maintained. The local agency is the contact for more information on a site on the SWEEPS list.

Date of Government Version: 06/01/1994
Date Data Arrived at EDR: 07/07/2005
Date Made Active in Reports: 08/11/2005
Number of Days to Update: 35

Source: State Water Resources Control Board
Telephone: N/A
Last EDR Contact: 06/03/2005
Next Scheduled EDR Contact: N/A
Data Release Frequency: No Update Planned

HIST UST: Hazardous Substance Storage Container Database

The Hazardous Substance Storage Container Database is a historical listing of UST sites. Refer to local/county source for current data.

Date of Government Version: 10/15/1990
Date Data Arrived at EDR: 01/25/1991
Date Made Active in Reports: 02/12/1991
Number of Days to Update: 18

Source: State Water Resources Control Board
Telephone: 916-341-5851
Last EDR Contact: 07/26/2001
Next Scheduled EDR Contact: N/A
Data Release Frequency: No Update Planned

SAN FRANCISCO AST: Aboveground Storage Tank Site Listing

Aboveground storage tank sites

Date of Government Version: 02/03/2023
Date Data Arrived at EDR: 02/07/2023
Date Made Active in Reports: 04/25/2023
Number of Days to Update: 77

Source: San Francisco County Department of Public Health
Telephone: 415-252-3896
Last EDR Contact: 04/26/2023
Next Scheduled EDR Contact: 08/14/2023
Data Release Frequency: Varies

GOVERNMENT RECORDS SEARCHED / DATA CURRENCY TRACKING

CERS TANKS: California Environmental Reporting System (CERS) Tanks

List of sites in the California Environmental Protection Agency (CalEPA) Regulated Site Portal which fall under the Aboveground Petroleum Storage and Underground Storage Tank regulatory programs.

Date of Government Version: 01/06/2023	Source: California Environmental Protection Agency
Date Data Arrived at EDR: 01/06/2023	Telephone: 916-323-2514
Date Made Active in Reports: 01/11/2023	Last EDR Contact: 04/18/2023
Number of Days to Update: 5	Next Scheduled EDR Contact: 07/31/2023
	Data Release Frequency: Quarterly

CA FID UST: Facility Inventory Database

The Facility Inventory Database (FID) contains a historical listing of active and inactive underground storage tank locations from the State Water Resource Control Board. Refer to local/county source for current data.

Date of Government Version: 10/31/1994	Source: California Environmental Protection Agency
Date Data Arrived at EDR: 09/05/1995	Telephone: 916-341-5851
Date Made Active in Reports: 09/29/1995	Last EDR Contact: 12/28/1998
Number of Days to Update: 24	Next Scheduled EDR Contact: N/A
	Data Release Frequency: No Update Planned

Local Land Records

LIENS: Environmental Liens Listing

A listing of property locations with environmental liens for California where DTSC is a lien holder.

Date of Government Version: 02/23/2023	Source: Department of Toxic Substances Control
Date Data Arrived at EDR: 02/24/2023	Telephone: 916-323-3400
Date Made Active in Reports: 03/23/2023	Last EDR Contact: 06/06/2023
Number of Days to Update: 27	Next Scheduled EDR Contact: 09/11/2023
	Data Release Frequency: Varies

LIENS 2: CERCLA Lien Information

A Federal CERCLA ('Superfund') lien can exist by operation of law at any site or property at which EPA has spent Superfund monies. These monies are spent to investigate and address releases and threatened releases of contamination. CERCLIS provides information as to the identity of these sites and properties.

Date of Government Version: 04/26/2023	Source: Environmental Protection Agency
Date Data Arrived at EDR: 05/02/2023	Telephone: 202-564-6023
Date Made Active in Reports: 05/17/2023	Last EDR Contact: 06/02/2023
Number of Days to Update: 15	Next Scheduled EDR Contact: 07/10/2023
	Data Release Frequency: Semi-Annually

DEED: Deed Restriction Listing

Site Mitigation and Brownfields Reuse Program Facility Sites with Deed Restrictions & Hazardous Waste Management Program Facility Sites with Deed / Land Use Restriction. The DTSC Site Mitigation and Brownfields Reuse Program (SMBRP) list includes sites cleaned up under the program's oversight and generally does not include current or former hazardous waste facilities that required a hazardous waste facility permit. The list represents deed restrictions that are active. Some sites have multiple deed restrictions. The DTSC Hazardous Waste Management Program (HWMP) has developed a list of current or former hazardous waste facilities that have a recorded land use restriction at the local county recorder's office. The land use restrictions on this list were required by the DTSC HWMP as a result of the presence of hazardous substances that remain on site after the facility (or part of the facility) has been closed or cleaned up. The types of land use restriction include deed notice, deed restriction, or a land use restriction that binds current and future owners.

Date of Government Version: 02/27/2023	Source: DTSC and SWRCB
Date Data Arrived at EDR: 02/28/2023	Telephone: 916-323-3400
Date Made Active in Reports: 05/17/2023	Last EDR Contact: 05/25/2023
Number of Days to Update: 78	Next Scheduled EDR Contact: 09/11/2023
	Data Release Frequency: Semi-Annually

Records of Emergency Release Reports

GOVERNMENT RECORDS SEARCHED / DATA CURRENCY TRACKING

HMIRS: Hazardous Materials Information Reporting System

Hazardous Materials Incident Report System. HMIRS contains hazardous material spill incidents reported to DOT.

Date of Government Version: 03/19/2023	Source: U.S. Department of Transportation
Date Data Arrived at EDR: 03/21/2023	Telephone: 202-366-4555
Date Made Active in Reports: 05/30/2023	Last EDR Contact: 06/20/2023
Number of Days to Update: 70	Next Scheduled EDR Contact: 10/02/2023
	Data Release Frequency: Quarterly

CHMIRS: California Hazardous Material Incident Report System

California Hazardous Material Incident Reporting System. CHMIRS contains information on reported hazardous material incidents (accidental releases or spills).

Date of Government Version: 08/02/2022	Source: Office of Emergency Services
Date Data Arrived at EDR: 10/17/2022	Telephone: 916-845-8400
Date Made Active in Reports: 01/04/2023	Last EDR Contact: 04/20/2023
Number of Days to Update: 79	Next Scheduled EDR Contact: 07/31/2023
	Data Release Frequency: Semi-Annually

LDS: Land Disposal Sites Listing (GEOTRACKER)

Land Disposal sites (Landfills) included in GeoTracker. GeoTracker is the Water Boards data management system for sites that impact, or have the potential to impact, water quality in California, with emphasis on groundwater.

Date of Government Version: 03/06/2023	Source: State Water Quality Control Board
Date Data Arrived at EDR: 03/07/2023	Telephone: 866-480-1028
Date Made Active in Reports: 03/30/2023	Last EDR Contact: 06/05/2023
Number of Days to Update: 23	Next Scheduled EDR Contact: 09/18/2023
	Data Release Frequency: Quarterly

MCS: Military Cleanup Sites Listing (GEOTRACKER)

Military sites (consisting of: Military UST sites; Military Privatized sites; and Military Cleanup sites [formerly known as DoD non UST]) included in GeoTracker. GeoTracker is the Water Boards data management system for sites that impact, or have the potential to impact, water quality in California, with emphasis on groundwater.

Date of Government Version: 03/06/2023	Source: State Water Resources Control Board
Date Data Arrived at EDR: 03/07/2023	Telephone: 866-480-1028
Date Made Active in Reports: 03/31/2023	Last EDR Contact: 06/05/2023
Number of Days to Update: 24	Next Scheduled EDR Contact: 09/18/2023
	Data Release Frequency: Quarterly

SPILLS 90: SPILLS90 data from FirstSearch

Spills 90 includes those spill and release records available exclusively from FirstSearch databases. Typically, they may include chemical, oil and/or hazardous substance spills recorded after 1990. Duplicate records that are already included in EDR incident and release records are not included in Spills 90.

Date of Government Version: 06/06/2012	Source: FirstSearch
Date Data Arrived at EDR: 01/03/2013	Telephone: N/A
Date Made Active in Reports: 02/22/2013	Last EDR Contact: 01/03/2013
Number of Days to Update: 50	Next Scheduled EDR Contact: N/A
	Data Release Frequency: No Update Planned

Other Ascertainable Records

RCRA NonGen / NLR: RCRA - Non Generators / No Longer Regulated

RCRAInfo is EPA's comprehensive information system, providing access to data supporting the Resource Conservation and Recovery Act (RCRA) of 1976 and the Hazardous and Solid Waste Amendments (HSWA) of 1984. The database includes selective information on sites which generate, transport, store, treat and/or dispose of hazardous waste as defined by the Resource Conservation and Recovery Act (RCRA). Non-Generators do not presently generate hazardous waste.

GOVERNMENT RECORDS SEARCHED / DATA CURRENCY TRACKING

Date of Government Version: 03/06/2023
Date Data Arrived at EDR: 03/09/2023
Date Made Active in Reports: 03/20/2023
Number of Days to Update: 11

Source: Environmental Protection Agency
Telephone: (415) 495-8895
Last EDR Contact: 06/20/2023
Next Scheduled EDR Contact: 10/02/2023
Data Release Frequency: Quarterly

FUDS: Formerly Used Defense Sites

The listing includes locations of Formerly Used Defense Sites properties where the US Army Corps of Engineers is actively working or will take necessary cleanup actions.

Date of Government Version: 02/01/2023
Date Data Arrived at EDR: 02/14/2023
Date Made Active in Reports: 05/02/2023
Number of Days to Update: 77

Source: U.S. Army Corps of Engineers
Telephone: 202-528-4285
Last EDR Contact: 05/16/2023
Next Scheduled EDR Contact: 08/28/2023
Data Release Frequency: Varies

DOD: Department of Defense Sites

This data set consists of federally owned or administered lands, administered by the Department of Defense, that have any area equal to or greater than 640 acres of the United States, Puerto Rico, and the U.S. Virgin Islands.

Date of Government Version: 06/07/2021
Date Data Arrived at EDR: 07/13/2021
Date Made Active in Reports: 03/09/2022
Number of Days to Update: 239

Source: USGS
Telephone: 888-275-8747
Last EDR Contact: 04/11/2023
Next Scheduled EDR Contact: 07/24/2023
Data Release Frequency: Varies

FEDLAND: Federal and Indian Lands

Federally and Indian administrated lands of the United States. Lands included are administrated by: Army Corps of Engineers, Bureau of Reclamation, National Wild and Scenic River, National Wildlife Refuge, Public Domain Land, Wilderness, Wilderness Study Area, Wildlife Management Area, Bureau of Indian Affairs, Bureau of Land Management, Department of Justice, Forest Service, Fish and Wildlife Service, National Park Service.

Date of Government Version: 04/02/2018
Date Data Arrived at EDR: 04/11/2018
Date Made Active in Reports: 11/06/2019
Number of Days to Update: 574

Source: U.S. Geological Survey
Telephone: 888-275-8747
Last EDR Contact: 04/03/2023
Next Scheduled EDR Contact: 07/17/2023
Data Release Frequency: N/A

SCRD DRYCLEANERS: State Coalition for Remediation of Drycleaners Listing

The State Coalition for Remediation of Drycleaners was established in 1998, with support from the U.S. EPA Office of Superfund Remediation and Technology Innovation. It is comprised of representatives of states with established drycleaner remediation programs. Currently the member states are Alabama, Connecticut, Florida, Illinois, Kansas, Minnesota, Missouri, North Carolina, Oregon, South Carolina, Tennessee, Texas, and Wisconsin.

Date of Government Version: 07/30/2021
Date Data Arrived at EDR: 02/03/2023
Date Made Active in Reports: 02/10/2023
Number of Days to Update: 7

Source: Environmental Protection Agency
Telephone: 615-532-8599
Last EDR Contact: 05/11/2023
Next Scheduled EDR Contact: 08/21/2023
Data Release Frequency: Varies

US FIN ASSUR: Financial Assurance Information

All owners and operators of facilities that treat, store, or dispose of hazardous waste are required to provide proof that they will have sufficient funds to pay for the clean up, closure, and post-closure care of their facilities.

Date of Government Version: 03/13/2023
Date Data Arrived at EDR: 03/21/2023
Date Made Active in Reports: 05/30/2023
Number of Days to Update: 70

Source: Environmental Protection Agency
Telephone: 202-566-1917
Last EDR Contact: 06/20/2023
Next Scheduled EDR Contact: 10/02/2023
Data Release Frequency: Quarterly

GOVERNMENT RECORDS SEARCHED / DATA CURRENCY TRACKING

EPA WATCH LIST: EPA WATCH LIST

EPA maintains a "Watch List" to facilitate dialogue between EPA, state and local environmental agencies on enforcement matters relating to facilities with alleged violations identified as either significant or high priority. Being on the Watch List does not mean that the facility has actually violated the law only that an investigation by EPA or a state or local environmental agency has led those organizations to allege that an unproven violation has in fact occurred. Being on the Watch List does not represent a higher level of concern regarding the alleged violations that were detected, but instead indicates cases requiring additional dialogue between EPA, state and local agencies - primarily because of the length of time the alleged violation has gone unaddressed or unresolved.

Date of Government Version: 08/30/2013	Source: Environmental Protection Agency
Date Data Arrived at EDR: 03/21/2014	Telephone: 617-520-3000
Date Made Active in Reports: 06/17/2014	Last EDR Contact: 05/01/2023
Number of Days to Update: 88	Next Scheduled EDR Contact: 08/14/2023
	Data Release Frequency: Quarterly

2020 COR ACTION: 2020 Corrective Action Program List

The EPA has set ambitious goals for the RCRA Corrective Action program by creating the 2020 Corrective Action Universe. This RCRA cleanup baseline includes facilities expected to need corrective action. The 2020 universe contains a wide variety of sites. Some properties are heavily contaminated while others were contaminated but have since been cleaned up. Still others have not been fully investigated yet, and may require little or no remediation. Inclusion in the 2020 Universe does not necessarily imply failure on the part of a facility to meet its RCRA obligations.

Date of Government Version: 09/30/2017	Source: Environmental Protection Agency
Date Data Arrived at EDR: 05/08/2018	Telephone: 703-308-4044
Date Made Active in Reports: 07/20/2018	Last EDR Contact: 05/04/2023
Number of Days to Update: 73	Next Scheduled EDR Contact: 08/14/2023
	Data Release Frequency: Varies

TSCA: Toxic Substances Control Act

Toxic Substances Control Act. TSCA identifies manufacturers and importers of chemical substances included on the TSCA Chemical Substance Inventory list. It includes data on the production volume of these substances by plant site.

Date of Government Version: 12/31/2020	Source: EPA
Date Data Arrived at EDR: 06/14/2022	Telephone: 202-260-5521
Date Made Active in Reports: 03/24/2023	Last EDR Contact: 06/16/2023
Number of Days to Update: 283	Next Scheduled EDR Contact: 09/25/2023
	Data Release Frequency: Every 4 Years

TRIS: Toxic Chemical Release Inventory System

Toxic Release Inventory System. TRIS identifies facilities which release toxic chemicals to the air, water and land in reportable quantities under SARA Title III Section 313.

Date of Government Version: 12/31/2021	Source: EPA
Date Data Arrived at EDR: 02/16/2023	Telephone: 202-566-0250
Date Made Active in Reports: 05/02/2023	Last EDR Contact: 05/19/2023
Number of Days to Update: 75	Next Scheduled EDR Contact: 08/28/2023
	Data Release Frequency: Annually

SSTS: Section 7 Tracking Systems

Section 7 of the Federal Insecticide, Fungicide and Rodenticide Act, as amended (92 Stat. 829) requires all registered pesticide-producing establishments to submit a report to the Environmental Protection Agency by March 1st each year. Each establishment must report the types and amounts of pesticides, active ingredients and devices being produced, and those having been produced and sold or distributed in the past year.

Date of Government Version: 01/17/2023	Source: EPA
Date Data Arrived at EDR: 01/18/2023	Telephone: 202-564-4203
Date Made Active in Reports: 04/19/2023	Last EDR Contact: 04/18/2023
Number of Days to Update: 91	Next Scheduled EDR Contact: 07/31/2023
	Data Release Frequency: Annually

GOVERNMENT RECORDS SEARCHED / DATA CURRENCY TRACKING

ROD: Records Of Decision

Record of Decision. ROD documents mandate a permanent remedy at an NPL (Superfund) site containing technical and health information to aid in the cleanup.

Date of Government Version: 04/26/2023	Source: EPA
Date Data Arrived at EDR: 05/02/2023	Telephone: 703-416-0223
Date Made Active in Reports: 05/17/2023	Last EDR Contact: 06/02/2023
Number of Days to Update: 15	Next Scheduled EDR Contact: 09/11/2023
	Data Release Frequency: Annually

RMP: Risk Management Plans

When Congress passed the Clean Air Act Amendments of 1990, it required EPA to publish regulations and guidance for chemical accident prevention at facilities using extremely hazardous substances. The Risk Management Program Rule (RMP Rule) was written to implement Section 112(r) of these amendments. The rule, which built upon existing industry codes and standards, requires companies of all sizes that use certain flammable and toxic substances to develop a Risk Management Program, which includes a(n): Hazard assessment that details the potential effects of an accidental release, an accident history of the last five years, and an evaluation of worst-case and alternative accidental releases; Prevention program that includes safety precautions and maintenance, monitoring, and employee training measures; and Emergency response program that spells out emergency health care, employee training measures and procedures for informing the public and response agencies (e.g the fire department) should an accident occur.

Date of Government Version: 04/27/2022	Source: Environmental Protection Agency
Date Data Arrived at EDR: 05/04/2022	Telephone: 202-564-8600
Date Made Active in Reports: 05/10/2022	Last EDR Contact: 06/12/2023
Number of Days to Update: 6	Next Scheduled EDR Contact: 07/31/2023
	Data Release Frequency: Varies

RAATS: RCRA Administrative Action Tracking System

RCRA Administration Action Tracking System. RAATS contains records based on enforcement actions issued under RCRA pertaining to major violators and includes administrative and civil actions brought by the EPA. For administration actions after September 30, 1995, data entry in the RAATS database was discontinued. EPA will retain a copy of the database for historical records. It was necessary to terminate RAATS because a decrease in agency resources made it impossible to continue to update the information contained in the database.

Date of Government Version: 04/17/1995	Source: EPA
Date Data Arrived at EDR: 07/03/1995	Telephone: 202-564-4104
Date Made Active in Reports: 08/07/1995	Last EDR Contact: 06/02/2008
Number of Days to Update: 35	Next Scheduled EDR Contact: 09/01/2008
	Data Release Frequency: No Update Planned

PRP: Potentially Responsible Parties

A listing of verified Potentially Responsible Parties

Date of Government Version: 04/26/2023	Source: EPA
Date Data Arrived at EDR: 05/02/2023	Telephone: 202-564-6023
Date Made Active in Reports: 05/17/2023	Last EDR Contact: 06/02/2023
Number of Days to Update: 15	Next Scheduled EDR Contact: 08/14/2023
	Data Release Frequency: Quarterly

PADS: PCB Activity Database System

PCB Activity Database. PADS Identifies generators, transporters, commercial storers and/or brokers and disposers of PCB's who are required to notify the EPA of such activities.

Date of Government Version: 03/20/2023	Source: EPA
Date Data Arrived at EDR: 04/04/2023	Telephone: 202-566-0500
Date Made Active in Reports: 06/09/2023	Last EDR Contact: 04/04/2023
Number of Days to Update: 66	Next Scheduled EDR Contact: 07/17/2023
	Data Release Frequency: Annually

GOVERNMENT RECORDS SEARCHED / DATA CURRENCY TRACKING

ICIS: Integrated Compliance Information System

The Integrated Compliance Information System (ICIS) supports the information needs of the national enforcement and compliance program as well as the unique needs of the National Pollutant Discharge Elimination System (NPDES) program.

Date of Government Version: 11/18/2016	Source: Environmental Protection Agency
Date Data Arrived at EDR: 11/23/2016	Telephone: 202-564-2501
Date Made Active in Reports: 02/10/2017	Last EDR Contact: 03/29/2023
Number of Days to Update: 79	Next Scheduled EDR Contact: 07/17/2023
	Data Release Frequency: Quarterly

FTTS: FIFRA/ TSCA Tracking System - FIFRA (Federal Insecticide, Fungicide, & Rodenticide Act)/TSCA (Toxic Substances Control Act)
FTTS tracks administrative cases and pesticide enforcement actions and compliance activities related to FIFRA, TSCA and EPCRA (Emergency Planning and Community Right-to-Know Act). To maintain currency, EDR contacts the Agency on a quarterly basis.

Date of Government Version: 04/09/2009	Source: EPA/Office of Prevention, Pesticides and Toxic Substances
Date Data Arrived at EDR: 04/16/2009	Telephone: 202-566-1667
Date Made Active in Reports: 05/11/2009	Last EDR Contact: 08/18/2017
Number of Days to Update: 25	Next Scheduled EDR Contact: 12/04/2017
	Data Release Frequency: No Update Planned

FTTS INSP: FIFRA/ TSCA Tracking System - FIFRA (Federal Insecticide, Fungicide, & Rodenticide Act)/TSCA (Toxic Substances Control Act)
A listing of FIFRA/TSCA Tracking System (FTTS) inspections and enforcements.

Date of Government Version: 04/09/2009	Source: EPA
Date Data Arrived at EDR: 04/16/2009	Telephone: 202-566-1667
Date Made Active in Reports: 05/11/2009	Last EDR Contact: 08/18/2017
Number of Days to Update: 25	Next Scheduled EDR Contact: 12/04/2017
	Data Release Frequency: No Update Planned

MLTS: Material Licensing Tracking System

MLTS is maintained by the Nuclear Regulatory Commission and contains a list of approximately 8,100 sites which possess or use radioactive materials and which are subject to NRC licensing requirements. To maintain currency, EDR contacts the Agency on a quarterly basis.

Date of Government Version: 03/15/2023	Source: Nuclear Regulatory Commission
Date Data Arrived at EDR: 03/21/2023	Telephone: 301-415-7169
Date Made Active in Reports: 05/30/2023	Last EDR Contact: 04/13/2023
Number of Days to Update: 70	Next Scheduled EDR Contact: 07/31/2023
	Data Release Frequency: Quarterly

COAL ASH DOE: Steam-Electric Plant Operation Data

A listing of power plants that store ash in surface ponds.

Date of Government Version: 12/31/2020	Source: Department of Energy
Date Data Arrived at EDR: 11/30/2021	Telephone: 202-586-8719
Date Made Active in Reports: 02/22/2022	Last EDR Contact: 05/25/2023
Number of Days to Update: 84	Next Scheduled EDR Contact: 09/11/2023
	Data Release Frequency: Varies

COAL ASH EPA: Coal Combustion Residues Surface Impoundments List

A listing of coal combustion residues surface impoundments with high hazard potential ratings.

Date of Government Version: 01/12/2017	Source: Environmental Protection Agency
Date Data Arrived at EDR: 03/05/2019	Telephone: N/A
Date Made Active in Reports: 11/11/2019	Last EDR Contact: 05/25/2023
Number of Days to Update: 251	Next Scheduled EDR Contact: 09/11/2023
	Data Release Frequency: Varies

GOVERNMENT RECORDS SEARCHED / DATA CURRENCY TRACKING

PCB TRANSFORMER: PCB Transformer Registration Database

The database of PCB transformer registrations that includes all PCB registration submittals.

Date of Government Version: 09/13/2019	Source: Environmental Protection Agency
Date Data Arrived at EDR: 11/06/2019	Telephone: 202-566-0517
Date Made Active in Reports: 02/10/2020	Last EDR Contact: 05/04/2023
Number of Days to Update: 96	Next Scheduled EDR Contact: 08/14/2023
	Data Release Frequency: Varies

RADINFO: Radiation Information Database

The Radiation Information Database (RADINFO) contains information about facilities that are regulated by U.S. Environmental Protection Agency (EPA) regulations for radiation and radioactivity.

Date of Government Version: 07/01/2019	Source: Environmental Protection Agency
Date Data Arrived at EDR: 07/01/2019	Telephone: 202-343-9775
Date Made Active in Reports: 09/23/2019	Last EDR Contact: 03/23/2023
Number of Days to Update: 84	Next Scheduled EDR Contact: 07/10/2023
	Data Release Frequency: Quarterly

HIST FTTS: FIFRA/TSCA Tracking System Administrative Case Listing

A complete administrative case listing from the FIFRA/TSCA Tracking System (FTTS) for all ten EPA regions. The information was obtained from the National Compliance Database (NCDB). NCDB supports the implementation of FIFRA (Federal Insecticide, Fungicide, and Rodenticide Act) and TSCA (Toxic Substances Control Act). Some EPA regions are now closing out records. Because of that, and the fact that some EPA regions are not providing EPA Headquarters with updated records, it was decided to create a HIST FTTS database. It included records that may not be included in the newer FTTS database updates. This database is no longer updated.

Date of Government Version: 10/19/2006	Source: Environmental Protection Agency
Date Data Arrived at EDR: 03/01/2007	Telephone: 202-564-2501
Date Made Active in Reports: 04/10/2007	Last EDR Contact: 12/17/2007
Number of Days to Update: 40	Next Scheduled EDR Contact: 03/17/2008
	Data Release Frequency: No Update Planned

HIST FTTS INSP: FIFRA/TSCA Tracking System Inspection & Enforcement Case Listing

A complete inspection and enforcement case listing from the FIFRA/TSCA Tracking System (FTTS) for all ten EPA regions. The information was obtained from the National Compliance Database (NCDB). NCDB supports the implementation of FIFRA (Federal Insecticide, Fungicide, and Rodenticide Act) and TSCA (Toxic Substances Control Act). Some EPA regions are now closing out records. Because of that, and the fact that some EPA regions are not providing EPA Headquarters with updated records, it was decided to create a HIST FTTS database. It included records that may not be included in the newer FTTS database updates. This database is no longer updated.

Date of Government Version: 10/19/2006	Source: Environmental Protection Agency
Date Data Arrived at EDR: 03/01/2007	Telephone: 202-564-2501
Date Made Active in Reports: 04/10/2007	Last EDR Contact: 12/17/2008
Number of Days to Update: 40	Next Scheduled EDR Contact: 03/17/2008
	Data Release Frequency: No Update Planned

DOT OPS: Incident and Accident Data

Department of Transportation, Office of Pipeline Safety Incident and Accident data.

Date of Government Version: 01/02/2020	Source: Department of Transportation, Office of Pipeline Safety
Date Data Arrived at EDR: 01/28/2020	Telephone: 202-366-4595
Date Made Active in Reports: 04/17/2020	Last EDR Contact: 04/25/2023
Number of Days to Update: 80	Next Scheduled EDR Contact: 08/07/2023
	Data Release Frequency: Quarterly

CONSENT: Superfund (CERCLA) Consent Decrees

Major legal settlements that establish responsibility and standards for cleanup at NPL (Superfund) sites. Released periodically by United States District Courts after settlement by parties to litigation matters.

GOVERNMENT RECORDS SEARCHED / DATA CURRENCY TRACKING

Date of Government Version: 12/31/2022
Date Data Arrived at EDR: 01/12/2023
Date Made Active in Reports: 04/07/2023
Number of Days to Update: 85

Source: Department of Justice, Consent Decree Library
Telephone: Varies
Last EDR Contact: 04/03/2023
Next Scheduled EDR Contact: 07/17/2023
Data Release Frequency: Varies

BRS: Biennial Reporting System

The Biennial Reporting System is a national system administered by the EPA that collects data on the generation and management of hazardous waste. BRS captures detailed data from two groups: Large Quantity Generators (LQG) and Treatment, Storage, and Disposal Facilities.

Date of Government Version: 12/31/2021
Date Data Arrived at EDR: 03/09/2023
Date Made Active in Reports: 03/20/2023
Number of Days to Update: 11

Source: EPA/NTIS
Telephone: 800-424-9346
Last EDR Contact: 06/20/2023
Next Scheduled EDR Contact: 10/02/2023
Data Release Frequency: Biennially

INDIAN RESERV: Indian Reservations

This map layer portrays Indian administered lands of the United States that have any area equal to or greater than 640 acres.

Date of Government Version: 12/31/2014
Date Data Arrived at EDR: 07/14/2015
Date Made Active in Reports: 01/10/2017
Number of Days to Update: 546

Source: USGS
Telephone: 202-208-3710
Last EDR Contact: 04/06/2023
Next Scheduled EDR Contact: 07/17/2023
Data Release Frequency: Semi-Annually

FUSRAP: Formerly Utilized Sites Remedial Action Program

DOE established the Formerly Utilized Sites Remedial Action Program (FUSRAP) in 1974 to remediate sites where radioactive contamination remained from Manhattan Project and early U.S. Atomic Energy Commission (AEC) operations.

Date of Government Version: 03/03/2023
Date Data Arrived at EDR: 03/03/2023
Date Made Active in Reports: 06/09/2023
Number of Days to Update: 98

Source: Department of Energy
Telephone: 202-586-3559
Last EDR Contact: 04/26/2023
Next Scheduled EDR Contact: 08/14/2023
Data Release Frequency: Varies

UMTRA: Uranium Mill Tailings Sites

Uranium ore was mined by private companies for federal government use in national defense programs. When the mills shut down, large piles of the sand-like material (mill tailings) remain after uranium has been extracted from the ore. Levels of human exposure to radioactive materials from the piles are low; however, in some cases tailings were used as construction materials before the potential health hazards of the tailings were recognized.

Date of Government Version: 08/30/2019
Date Data Arrived at EDR: 11/15/2019
Date Made Active in Reports: 01/28/2020
Number of Days to Update: 74

Source: Department of Energy
Telephone: 505-845-0011
Last EDR Contact: 05/24/2023
Next Scheduled EDR Contact: 08/28/2023
Data Release Frequency: Varies

LEAD SMELTER 1: Lead Smelter Sites

A listing of former lead smelter site locations.

Date of Government Version: 04/26/2023
Date Data Arrived at EDR: 05/02/2023
Date Made Active in Reports: 05/17/2023
Number of Days to Update: 15

Source: Environmental Protection Agency
Telephone: 703-603-8787
Last EDR Contact: 06/02/2023
Next Scheduled EDR Contact: 07/10/2023
Data Release Frequency: Varies

LEAD SMELTER 2: Lead Smelter Sites

A list of several hundred sites in the U.S. where secondary lead smelting was done from 1931 and 1964. These sites may pose a threat to public health through ingestion or inhalation of contaminated soil or dust

GOVERNMENT RECORDS SEARCHED / DATA CURRENCY TRACKING

Date of Government Version: 04/05/2001
Date Data Arrived at EDR: 10/27/2010
Date Made Active in Reports: 12/02/2010
Number of Days to Update: 36

Source: American Journal of Public Health
Telephone: 703-305-6451
Last EDR Contact: 12/02/2009
Next Scheduled EDR Contact: N/A
Data Release Frequency: No Update Planned

US AIRS (AFS): Aerometric Information Retrieval System Facility Subsystem (AFS)

The database is a sub-system of Aerometric Information Retrieval System (AIRS). AFS contains compliance data on air pollution point sources regulated by the U.S. EPA and/or state and local air regulatory agencies. This information comes from source reports by various stationary sources of air pollution, such as electric power plants, steel mills, factories, and universities, and provides information about the air pollutants they produce. Action, air program, air program pollutant, and general level plant data. It is used to track emissions and compliance data from industrial plants.

Date of Government Version: 10/12/2016
Date Data Arrived at EDR: 10/26/2016
Date Made Active in Reports: 02/03/2017
Number of Days to Update: 100

Source: EPA
Telephone: 202-564-2496
Last EDR Contact: 09/26/2017
Next Scheduled EDR Contact: 01/08/2018
Data Release Frequency: Annually

US AIRS MINOR: Air Facility System Data

A listing of minor source facilities.

Date of Government Version: 10/12/2016
Date Data Arrived at EDR: 10/26/2016
Date Made Active in Reports: 02/03/2017
Number of Days to Update: 100

Source: EPA
Telephone: 202-564-2496
Last EDR Contact: 09/26/2017
Next Scheduled EDR Contact: 01/08/2018
Data Release Frequency: Annually

US MINES: Mines Master Index File

Contains all mine identification numbers issued for mines active or opened since 1971. The data also includes violation information.

Date of Government Version: 02/02/2023
Date Data Arrived at EDR: 02/22/2023
Date Made Active in Reports: 05/17/2023
Number of Days to Update: 84

Source: Department of Labor, Mine Safety and Health Administration
Telephone: 303-231-5959
Last EDR Contact: 05/24/2023
Next Scheduled EDR Contact: 09/04/2023
Data Release Frequency: Semi-Annually

MINES VIOLATIONS: MSHA Violation Assessment Data

Mines violation and assessment information. Department of Labor, Mine Safety & Health Administration.

Date of Government Version: 04/03/2023
Date Data Arrived at EDR: 04/04/2023
Date Made Active in Reports: 06/09/2023
Number of Days to Update: 66

Source: DOL, Mine Safety & Health Admi
Telephone: 202-693-9424
Last EDR Contact: 05/24/2023
Next Scheduled EDR Contact: 09/11/2023
Data Release Frequency: Quarterly

US MINES 2: Ferrous and Nonferrous Metal Mines Database Listing

This map layer includes ferrous (ferrous metal mines are facilities that extract ferrous metals, such as iron ore or molybdenum) and nonferrous (Nonferrous metal mines are facilities that extract nonferrous metals, such as gold, silver, copper, zinc, and lead) metal mines in the United States.

Date of Government Version: 01/07/2022
Date Data Arrived at EDR: 02/24/2023
Date Made Active in Reports: 05/17/2023
Number of Days to Update: 82

Source: USGS
Telephone: 703-648-7709
Last EDR Contact: 05/25/2023
Next Scheduled EDR Contact: 09/04/2023
Data Release Frequency: Varies

GOVERNMENT RECORDS SEARCHED / DATA CURRENCY TRACKING

US MINES 3: Active Mines & Mineral Plants Database Listing

Active Mines and Mineral Processing Plant operations for commodities monitored by the Minerals Information Team of the USGS.

Date of Government Version: 04/14/2011	Source: USGS
Date Data Arrived at EDR: 06/08/2011	Telephone: 703-648-7709
Date Made Active in Reports: 09/13/2011	Last EDR Contact: 05/25/2023
Number of Days to Update: 97	Next Scheduled EDR Contact: 09/04/2023
	Data Release Frequency: Varies

ABANDONED MINES: Abandoned Mines

An inventory of land and water impacted by past mining (primarily coal mining) is maintained by OSMRE to provide information needed to implement the Surface Mining Control and Reclamation Act of 1977 (SMCRA). The inventory contains information on the location, type, and extent of AML impacts, as well as, information on the cost associated with the reclamation of those problems. The inventory is based upon field surveys by State, Tribal, and OSMRE program officials. It is dynamic to the extent that it is modified as new problems are identified and existing problems are reclaimed.

Date of Government Version: 03/17/2023	Source: Department of Interior
Date Data Arrived at EDR: 03/17/2023	Telephone: 202-208-2609
Date Made Active in Reports: 05/30/2023	Last EDR Contact: 06/13/2023
Number of Days to Update: 74	Next Scheduled EDR Contact: 09/18/2023
	Data Release Frequency: Quarterly

FINDS: Facility Index System/Facility Registry System

Facility Index System. FINDS contains both facility information and 'pointers' to other sources that contain more detail. EDR includes the following FINDS databases in this report: PCS (Permit Compliance System), AIRS (Aerometric Information Retrieval System), DOCKET (Enforcement Docket used to manage and track information on civil judicial enforcement cases for all environmental statutes), FURS (Federal Underground Injection Control), C-DOCKET (Criminal Docket System used to track criminal enforcement actions for all environmental statutes), FFIS (Federal Facilities Information System), STATE (State Environmental Laws and Statutes), and PADS (PCB Activity Data System).

Date of Government Version: 02/02/2023	Source: EPA
Date Data Arrived at EDR: 02/28/2023	Telephone: (415) 947-8000
Date Made Active in Reports: 03/24/2023	Last EDR Contact: 05/25/2023
Number of Days to Update: 24	Next Scheduled EDR Contact: 09/11/2023
	Data Release Frequency: Quarterly

ECHO: Enforcement & Compliance History Information

ECHO provides integrated compliance and enforcement information for about 800,000 regulated facilities nationwide.

Date of Government Version: 03/25/2023	Source: Environmental Protection Agency
Date Data Arrived at EDR: 03/31/2023	Telephone: 202-564-2280
Date Made Active in Reports: 06/09/2023	Last EDR Contact: 03/31/2023
Number of Days to Update: 70	Next Scheduled EDR Contact: 07/17/2023
	Data Release Frequency: Quarterly

DOCKET HWC: Hazardous Waste Compliance Docket Listing

A complete list of the Federal Agency Hazardous Waste Compliance Docket Facilities.

Date of Government Version: 05/06/2021	Source: Environmental Protection Agency
Date Data Arrived at EDR: 05/21/2021	Telephone: 202-564-0527
Date Made Active in Reports: 08/11/2021	Last EDR Contact: 05/17/2023
Number of Days to Update: 82	Next Scheduled EDR Contact: 09/04/2023
	Data Release Frequency: Varies

UXO: Unexploded Ordnance Sites

A listing of unexploded ordnance site locations

GOVERNMENT RECORDS SEARCHED / DATA CURRENCY TRACKING

Date of Government Version: 11/09/2021
Date Data Arrived at EDR: 10/20/2022
Date Made Active in Reports: 01/10/2023
Number of Days to Update: 82

Source: Department of Defense
Telephone: 703-704-1564
Last EDR Contact: 04/27/2023
Next Scheduled EDR Contact: 07/24/2023
Data Release Frequency: Varies

FUELS PROGRAM: EPA Fuels Program Registered Listing

This listing includes facilities that are registered under the Part 80 (Code of Federal Regulations) EPA Fuels Programs. All companies now are required to submit new and updated registrations.

Date of Government Version: 02/13/2023
Date Data Arrived at EDR: 02/14/2023
Date Made Active in Reports: 04/19/2023
Number of Days to Update: 64

Source: EPA
Telephone: 800-385-6164
Last EDR Contact: 05/17/2023
Next Scheduled EDR Contact: 08/28/2023
Data Release Frequency: Quarterly

PFAS NPL: Superfund Sites with PFAS Detections Information

EPA's Office of Land and Emergency Management and EPA Regional Offices maintain data describing what is known about site investigations, contamination, and remedial actions under the Comprehensive Environmental Response, Compensation, and Liability Act (CERCLA) where PFAS is present in the environment.

Date of Government Version: 06/07/2023
Date Data Arrived at EDR: 06/08/2023
Date Made Active in Reports: 06/09/2023
Number of Days to Update: 1

Source: Environmental Protection Agency
Telephone: 703-603-8895
Last EDR Contact: 06/08/2023
Next Scheduled EDR Contact: 07/17/2023
Data Release Frequency: Varies

PFAS FEDERAL SITES: Federal Sites PFAS Information

Several federal entities, such as the federal Superfund program, Department of Defense, National Aeronautics and Space Administration, Department of Transportation, and Department of Energy provided information for sites with known or suspected detections at federal facilities.

Date of Government Version: 03/30/2023
Date Data Arrived at EDR: 03/30/2023
Date Made Active in Reports: 04/07/2023
Number of Days to Update: 8

Source: Environmental Protection Agency
Telephone: 202-272-0167
Last EDR Contact: 03/30/2023
Next Scheduled EDR Contact: 07/17/2023
Data Release Frequency: Varies

PFAS TSCA: PFAS Manufacture and Imports Information

EPA issued the Chemical Data Reporting (CDR) Rule under the Toxic Substances Control Act (TSCA) and requires chemical manufacturers and facilities that manufacture or import chemical substances to report data to EPA. EPA publishes non-confidential business information (non-CBI) and includes descriptive information about each site, corporate parent, production volume, other manufacturing information, and processing and use information.

Date of Government Version: 03/30/2023
Date Data Arrived at EDR: 03/30/2023
Date Made Active in Reports: 06/09/2023
Number of Days to Update: 71

Source: Environmental Protection Agency
Telephone: 202-272-0167
Last EDR Contact: 03/30/2023
Next Scheduled EDR Contact: 07/17/2023
Data Release Frequency: Varies

PFAS RCRA MANIFEST: PFAS Transfers Identified In the RCRA Database Listing

To work around the lack of PFAS waste codes in the RCRA database, EPA developed the PFAS Transfers dataset by mining e-Manifest records containing at least one of these common PFAS keywords: PFAS, PFOA, PFOS, PERFL, AFFF, GENX, GEN-X (plus the VT waste codes). These keywords were searched for in the following text fields: Manifest handling instructions (MANIFEST_HANDLING_INSTR), Non-hazardous waste description (NON_HAZ_WASTE_DESCRIPTION), DOT printed information (DOT_PRINTED_INFORMATION), Waste line handling instructions (WASTE_LINE_HANDLING_INSTR), Waste residue comments (WASTE_RESIDUE_COMMENTS).

Date of Government Version: 03/30/2023
Date Data Arrived at EDR: 03/30/2023
Date Made Active in Reports: 05/02/2023
Number of Days to Update: 33

Source: Environmental Protection Agency
Telephone: 202-272-0167
Last EDR Contact: 03/30/2023
Next Scheduled EDR Contact: 07/17/2023
Data Release Frequency: Varies

GOVERNMENT RECORDS SEARCHED / DATA CURRENCY TRACKING

PFAS ATSDR: PFAS Contamination Site Location Listing

PFAS contamination site locations from the Department of Health & Human Services, Center for Disease Control & Prevention. ATSDR is involved at a number of PFAS-related sites, either directly or through assisting state and federal partners. As of now, most sites are related to drinking water contamination connected with PFAS production facilities or fire training areas where aqueous film-forming firefighting foam (AFFF) was regularly used.

Date of Government Version: 06/24/2020	Source: Department of Health & Human Services
Date Data Arrived at EDR: 03/17/2021	Telephone: 202-741-5770
Date Made Active in Reports: 11/08/2022	Last EDR Contact: 04/20/2023
Number of Days to Update: 601	Next Scheduled EDR Contact: 08/07/2023
	Data Release Frequency: Varies

PFAS WQP: Ambient Environmental Sampling for PFAS

The Water Quality Portal (WQP) is a part of a modernized repository storing ambient sampling data for all environmental media and tissue samples. A wide range of federal, state, tribal and local governments, academic and non-governmental organizations and individuals submit project details and sampling results to this public repository. The information is commonly used for research and assessments of environmental quality.

Date of Government Version: 03/30/2023	Source: Environmental Protection Agency
Date Data Arrived at EDR: 03/30/2023	Telephone: 202-272-0167
Date Made Active in Reports: 05/02/2023	Last EDR Contact: 03/30/2023
Number of Days to Update: 33	Next Scheduled EDR Contact: 07/17/2023
	Data Release Frequency: Varies

PFAS NPDES: Clean Water Act Discharge Monitoring Information

Any discharger of pollutants to waters of the United States from a point source must have a National Pollutant Discharge Elimination System (NPDES) permit. The process for obtaining limits involves the regulated entity (permittee) disclosing releases in a NPDES permit application and the permitting authority (typically the state but sometimes EPA) deciding whether to require monitoring or monitoring with limits.

Date of Government Version: 03/30/2023	Source: Environmental Protection Agency
Date Data Arrived at EDR: 03/30/2023	Telephone: 202-272-0167
Date Made Active in Reports: 04/07/2023	Last EDR Contact: 03/30/2023
Number of Days to Update: 8	Next Scheduled EDR Contact: 07/17/2023
	Data Release Frequency: Varies

PFAS ECHO: Facilities in Industries that May Be Handling PFAS Listing

Regulators and the public have expressed interest in knowing which regulated entities may be using PFAS. EPA has developed a dataset from various sources that show which industries may be handling PFAS. Approximately 120,000 facilities subject to federal environmental programs have operated or currently operate in industry sectors with processes that may involve handling and/or release of PFAS.

Date of Government Version: 03/30/2023	Source: Environmental Protection Agency
Date Data Arrived at EDR: 03/30/2023	Telephone: 202-272-0167
Date Made Active in Reports: 04/03/2023	Last EDR Contact: 03/30/2023
Number of Days to Update: 4	Next Scheduled EDR Contact: 07/17/2023
	Data Release Frequency: Varies

PFAS ECHO FIRE TRAINING: Facilities in Industries that May Be Handling PFAS Listing

A list of fire training sites was added to the Industry Sectors dataset using a keyword search on the permitted facility's name to identify sites where fire-fighting foam may have been used in training exercises. Additionally, you may view an example spreadsheet of the subset of fire training facility data, as well as the keywords used in selecting or deselecting a facility for the subset. as well as the keywords used in selecting or deselecting a facility for the subset. These keywords were tested to maximize accuracy in selecting facilities that may use fire-fighting foam in training exercises, however, due to the lack of a required reporting field in the data systems for designating fire training sites, this methodology may not identify all fire training sites or may potentially misidentify them.

Date of Government Version: 03/30/2023	Source: Environmental Protection Agency
Date Data Arrived at EDR: 03/30/2023	Telephone: 202-272-0167
Date Made Active in Reports: 04/03/2023	Last EDR Contact: 03/30/2023
Number of Days to Update: 4	Next Scheduled EDR Contact: 07/17/2023
	Data Release Frequency: Varies

GOVERNMENT RECORDS SEARCHED / DATA CURRENCY TRACKING

PFAS PART 139 AIRPORT: All Certified Part 139 Airports PFAS Information Listing

Since July 1, 2006, all certified part 139 airports are required to have fire-fighting foam onsite that meet military specifications (MIL-F-24385) (14 CFR 139.317). To date, these military specification fire-fighting foams are fluorinated and have been historically used for training and extinguishing. The 2018 FAA Reauthorization Act has a provision stating that no later than October 2021, FAA shall not require the use of fluorinated AFFF. This provision does not prohibit the use of fluorinated AFFF at Part 139 civilian airports; it only prohibits FAA from mandating its use. The Federal Aviation Administration's document AC 150/5210-6D - Aircraft Fire Extinguishing Agents provides guidance on Aircraft Fire Extinguishing Agents, which includes Aqueous Film Forming Foam (AFFF).

Date of Government Version: 03/30/2023	Source: Environmental Protection Agency
Date Data Arrived at EDR: 03/30/2023	Telephone: 202-272-0167
Date Made Active in Reports: 04/03/2023	Last EDR Contact: 03/30/2023
Number of Days to Update: 4	Next Scheduled EDR Contact: 07/17/2023
	Data Release Frequency: Varies

AQUEOUS FOAM NRC: Aqueous Foam Related Incidents Listing

The National Response Center (NRC) serves as an emergency call center that fields initial reports for pollution and railroad incidents and forwards that information to appropriate federal/state agencies for response. The spreadsheets posted to the NRC website contain initial incident data that has not been validated or investigated by a federal/state response agency. Response center calls from 1990 to the most recent complete calendar year where there was indication of Aqueous Film Forming Foam (AFFF) usage are included in this dataset. NRC calls may reference AFFF usage in the ?Material Involved? or ?Incident Description? fields.

Date of Government Version: 04/27/2023	Source: Environmental Protection Agency
Date Data Arrived at EDR: 04/27/2023	Telephone: 202-272-0167
Date Made Active in Reports: 05/02/2023	Last EDR Contact: 04/27/2023
Number of Days to Update: 5	Next Scheduled EDR Contact: 07/17/2023
	Data Release Frequency: Varies

PFAS: PFAS Contamination Site Location Listing

A listing of PFAS contaminated sites included in the GeoTracker database.

Date of Government Version: 03/06/2023	Source: State Water Resources Control Board
Date Data Arrived at EDR: 03/07/2023	Telephone: 866-480-1028
Date Made Active in Reports: 05/05/2023	Last EDR Contact: 06/02/2023
Number of Days to Update: 59	Next Scheduled EDR Contact: 09/18/2023
	Data Release Frequency: Varies

AQUEOUS FOAM: Former Fire Training Facility Assessments Listing

Airports shown on this list are those believed to use Aqueous Film Forming Foam (AFFF), and certified by the Federal Aviation Administration (FAA) under Title 14, Code of Federal Regulations (CFR), Part 139 (14 CFR Part 139). This list was created by SWRCB using information available from the FAA. Location points shown are from the latitude and longitude listed on the FAA airport master record.

Date of Government Version: 03/06/2023	Source: State Water Resources Control Board
Date Data Arrived at EDR: 03/07/2023	Telephone: 916-341-5455
Date Made Active in Reports: 05/23/2023	Last EDR Contact: 06/02/2023
Number of Days to Update: 77	Next Scheduled EDR Contact: 09/18/2023
	Data Release Frequency: Varies

CA BOND EXP. PLAN: Bond Expenditure Plan

Department of Health Services developed a site-specific expenditure plan as the basis for an appropriation of Hazardous Substance Cleanup Bond Act funds. It is not updated.

Date of Government Version: 01/01/1989	Source: Department of Health Services
Date Data Arrived at EDR: 07/27/1994	Telephone: 916-255-2118
Date Made Active in Reports: 08/02/1994	Last EDR Contact: 05/31/1994
Number of Days to Update: 6	Next Scheduled EDR Contact: N/A
	Data Release Frequency: No Update Planned

GOVERNMENT RECORDS SEARCHED / DATA CURRENCY TRACKING

CORTESE: "Cortese" Hazardous Waste & Substances Sites List

The sites for the list are designated by the State Water Resource Control Board (LUST), the Integrated Waste Board (SWF/LS), and the Department of Toxic Substances Control (Cal-Sites).

Date of Government Version: 03/20/2023	Source: CAL EPA/Office of Emergency Information
Date Data Arrived at EDR: 03/21/2023	Telephone: 916-323-3400
Date Made Active in Reports: 06/06/2023	Last EDR Contact: 06/14/2023
Number of Days to Update: 77	Next Scheduled EDR Contact: 10/02/2023
	Data Release Frequency: Quarterly

CUPA LIVERMORE-PLEASANTON: CUPA Facility Listing

list of facilities associated with the various CUPA programs in Livermore-Pleasanton

Date of Government Version: 12/07/2021	Source: Livermore-Pleasanton Fire Department
Date Data Arrived at EDR: 05/09/2022	Telephone: 925-454-2361
Date Made Active in Reports: 05/17/2022	Last EDR Contact: 05/08/2023
Number of Days to Update: 8	Next Scheduled EDR Contact: 08/21/2023
	Data Release Frequency: Varies

DRYCLEAN NO SONOMA CO DIST: Norther Sonoma County County Air Pollution Control District Drycleaner Facility Listing

A listing of drycleaner facility locations, for the Northern Sonoma County Air Pollution Control District.,

Date of Government Version: 04/17/2019	Source: Santa Barbara County Air Pollution Control District
Date Data Arrived at EDR: 04/17/2019	Telephone: 707-433-5911
Date Made Active in Reports: 05/01/2023	Last EDR Contact: 04/25/2023
Number of Days to Update: 1475	Next Scheduled EDR Contact: 09/11/2023
	Data Release Frequency: Varies

DRYCLEAN PLACER CO DIST: Placer County Air Quality Management District Drycleaner Facility Listing

A listing of drycleaner facility locations, for the Placer County Air Quality Management District.

Date of Government Version: 01/16/2018	Source: Placer County Air Quality Management District
Date Data Arrived at EDR: 04/19/2019	Telephone: 530-745-2335
Date Made Active in Reports: 05/01/2023	Last EDR Contact: 05/11/2023
Number of Days to Update: 1473	Next Scheduled EDR Contact: 09/11/2023
	Data Release Frequency: Varies

DRYCLEAN BAY AREA DIST: Bay Area Air Quality Management District Drycleaner Facility Listing

Bay Area Air Quality Management District Drycleaner Facility Listing.

Date of Government Version: 02/20/2019	Source: Bay Area Air Quality Management District
Date Data Arrived at EDR: 05/30/2019	Telephone: 415-516-1916
Date Made Active in Reports: 05/01/2023	Last EDR Contact: 04/24/2023
Number of Days to Update: 1432	Next Scheduled EDR Contact: 09/11/2023
	Data Release Frequency: Varies

DRYCLEAN BUTTE CO DIST: Butte County Air Quality Management District Drycleaner Facility Listing

Butte County Air Quality Management District Drycleaner Facility Listing.

Date of Government Version: 12/31/2018	Source: Butte County Air Quality Management District
Date Data Arrived at EDR: 04/23/2019	Telephone: 530-332-9400
Date Made Active in Reports: 05/01/2023	Last EDR Contact: 04/24/2023
Number of Days to Update: 1469	Next Scheduled EDR Contact: 09/11/2023
	Data Release Frequency: Varies

DRYCLEAN CALAVERAS CO DIST: Calaveras County Environmental Management Agency Drycleaner Facility Listing

A listing of drycleaner facility locations, for the Calaveras County Environmental Management Agency.

Date of Government Version: 06/17/2019	Source: Calaveras County Environmental Management Agency
Date Data Arrived at EDR: 06/19/2019	Telephone: 209-754-6399
Date Made Active in Reports: 05/01/2023	Last EDR Contact: 04/24/2023
Number of Days to Update: 1412	Next Scheduled EDR Contact: 09/16/2019
	Data Release Frequency: Varies

GOVERNMENT RECORDS SEARCHED / DATA CURRENCY TRACKING

DRYCLEAN EAST KERN DIST: Eastern Kern Air Pollution Control District Drycleaner Facility Listing
A listing of drycleaner facility locations, for the Eastern Kern Air Pollution Control District.

Date of Government Version: 04/17/2019	Source: Eastern Kern Air Pollution Control District
Date Data Arrived at EDR: 04/17/2019	Telephone: 661-862-9684
Date Made Active in Reports: 05/01/2023	Last EDR Contact: 04/25/2023
Number of Days to Update: 1475	Next Scheduled EDR Contact: 09/11/2023
	Data Release Frequency: Varies

DRYCLEAN GLENN CO DIST: Glenn County Air Pollution Control District Drycleaner Facility Listing
A listing of drycleaner facility locations, for the Glenn County Air Pollution Control District.

Date of Government Version: 04/17/2019	Source: Glenn County Air Pollution Control District
Date Data Arrived at EDR: 04/17/2019	Telephone: 530-934-6500
Date Made Active in Reports: 05/01/2023	Last EDR Contact: 05/03/2023
Number of Days to Update: 1475	Next Scheduled EDR Contact: 09/11/2023
	Data Release Frequency: Varies

DRYCLEAN GRANT: Grant Recipients List

Assembly Bill 998 (AB 998) established the Non-Toxic Dry Cleaning Incentive Program to provide financial assistance to the dry cleaning industry to switch from systems using perchloroethylene (Perc), an identified toxic air contaminant and potential human carcinogen, to non-toxic and non-smog forming alternatives.

Date of Government Version: 12/31/2020	Source: California Air Resources Board
Date Data Arrived at EDR: 02/04/2021	Telephone: 916-323-0006
Date Made Active in Reports: 05/01/2023	Last EDR Contact: 05/11/2023
Number of Days to Update: 816	Next Scheduled EDR Contact: 08/07/2023
	Data Release Frequency: Varies

DRYCLEAN IMPERIAL CO DIST: Imperial County Air Pollution Control District Drycleaner Facility Listing
A listing of drycleaner facility locations, for the Imperial County Air Pollution Control District

Date of Government Version: 05/14/2019	Source: Imperial County Air Pollution Control District
Date Data Arrived at EDR: 05/17/2019	Telephone: 442-265-1800
Date Made Active in Reports: 05/01/2023	Last EDR Contact: 04/25/2023
Number of Days to Update: 1445	Next Scheduled EDR Contact: 09/11/2023
	Data Release Frequency: Varies

DRYCLEAN LAKE CO DIST: Lake County Air Quality Management District Drycleaner Facility Listing
A listing of drycleaner facility locations, for the Lake County Air Quality Management District,

Date of Government Version: 04/29/2019	Source: Lake County Air Quality Management District
Date Data Arrived at EDR: 05/07/2019	Telephone: 707-263-7000
Date Made Active in Reports: 05/01/2023	Last EDR Contact: 05/11/2023
Number of Days to Update: 1455	Next Scheduled EDR Contact: 09/11/2023
	Data Release Frequency: Varies

DRYCLEAN MENDO CO DIST: Mendocino County Air Quality Management District Drycleaner Facility Listing
A listing of drycleaner facility locations, for the Mendocino County Air Quality Management District.

Date of Government Version: 02/08/2019	Source: Mendocino County Air Quality Management District
Date Data Arrived at EDR: 05/21/2019	Telephone: 707-463-4354
Date Made Active in Reports: 05/01/2023	Last EDR Contact: 04/25/2023
Number of Days to Update: 1441	Next Scheduled EDR Contact: 09/11/2023
	Data Release Frequency: Varies

DRYCLEAN MOJAVE DESERT DIST: Mojave Desert Air Quality Management District Drycleaner Facility Listing
A listing of drycleaner facility locations, for the Mojave Desert Air Quality Management District.

Date of Government Version: 04/17/2019	Source: Mojave Desert Air Quality Management District
Date Data Arrived at EDR: 04/17/2019	Telephone: 760-245-1661
Date Made Active in Reports: 05/01/2023	Last EDR Contact: 04/25/2023
Number of Days to Update: 1475	Next Scheduled EDR Contact: 09/11/2023
	Data Release Frequency: Varies

GOVERNMENT RECORDS SEARCHED / DATA CURRENCY TRACKING

DRYCLEAN MONTEREY BAY DIST: Monterey Bay Air Quality Management District Drycleaner Facility Listing
A listing of drycleaner facility locations, for the Monterey Bay Air Quality Management District.

Date of Government Version: 04/17/2019	Source: Monterey Bay Air Quality Management District
Date Data Arrived at EDR: 04/17/2019	Telephone: 831-647-9411
Date Made Active in Reports: 05/01/2023	Last EDR Contact: 04/25/2023
Number of Days to Update: 1475	Next Scheduled EDR Contact: 09/11/2023
	Data Release Frequency: Varies

DRYCLEAN NO COAST UNIFIED DIST: North Coast Unified Air Quality Management District Drycleaner Facility Listing
A listing of drycleaner facility locations, for the North Coast Unified Air Quality Management District.

Date of Government Version: 11/30/2016	Source: North Coast Unified Air Quality Management District
Date Data Arrived at EDR: 04/19/2019	Telephone: 707-443-3093
Date Made Active in Reports: 05/01/2023	Last EDR Contact: 04/25/2023
Number of Days to Update: 1473	Next Scheduled EDR Contact: 09/11/2023
	Data Release Frequency: Varies

DRYCLEAN NO SIERRA DIST: Northern Sierra Air Quality Management District Drycleaner Facility Listing
A listing of drycleaner facility locations, for the Northern Sierra Air Quality Management District,

Date of Government Version: 05/07/2019	Source: Northern Sierra Air Quality Management District
Date Data Arrived at EDR: 05/07/2019	Telephone: 530-274-9350
Date Made Active in Reports: 05/01/2023	Last EDR Contact: 04/25/2023
Number of Days to Update: 1455	Next Scheduled EDR Contact: 09/11/2023
	Data Release Frequency: Varies

DRYCLEAN SAN DIEGO CO DIST: San Diego County Air Pollution Control District Drycleaner Facility Listing
A listing of drycleaner facility locations, for the San Diego County Air Pollution Control District.

Date of Government Version: 02/01/2019	Source: San Diego County Air Pollution Control District
Date Data Arrived at EDR: 05/01/2019	Telephone: 858-586-2616
Date Made Active in Reports: 05/01/2023	Last EDR Contact: 04/25/2023
Number of Days to Update: 1461	Next Scheduled EDR Contact: 09/11/2023
	Data Release Frequency: Varies

DRYCLEAN SACRAMENTO METO DIST: Sacramento Metropolitan Air Quality Management District Drycleaner Facility Listing
A listing of drycleaner facility locations, for the Sacramento Metropolitan Air Quality Management District.

Date of Government Version: 04/24/2019	Source: Sacramento Metropolitan Air Quality Management District
Date Data Arrived at EDR: 04/25/2019	Telephone: 916-874-3958
Date Made Active in Reports: 05/01/2023	Last EDR Contact: 04/25/2023
Number of Days to Update: 1467	Next Scheduled EDR Contact: 09/11/2023
	Data Release Frequency: Varies

DRYCLEAN SANTA BARB CO DIST: Santa Barbara County Air Pollution Control District Drycleaner Facility Listing
A listing of drycleaner facility locations, for the Santa Barbara County Air Pollution Control District.

Date of Government Version: 02/19/2019	Source: Santa Barbara County Air Pollution Control District
Date Data Arrived at EDR: 04/17/2019	Telephone: 805-961-8867
Date Made Active in Reports: 05/01/2023	Last EDR Contact: 04/25/2023
Number of Days to Update: 1475	Next Scheduled EDR Contact: 09/11/2023
	Data Release Frequency: Varies

DRYCLEAN SAN JOAQ VAL DIST: San Joaquin Valley Air Pollution Control District Drycleaner Facility Listing
A listing of drycleaner facility locations, for the San Joaquin Valley Air Pollution Control District.

Date of Government Version: 05/01/2019	Source: San Joaquin Valley Air Pollution Control District
Date Data Arrived at EDR: 05/03/2019	Telephone: 559-230-6001
Date Made Active in Reports: 05/01/2023	Last EDR Contact: 05/11/2023
Number of Days to Update: 1459	Next Scheduled EDR Contact: 09/11/2023
	Data Release Frequency: Varies

GOVERNMENT RECORDS SEARCHED / DATA CURRENCY TRACKING

DRYCLEAN SAN LUIS OB CO DIST: San Luis Obispo County Air Pollution Control District Drycleaner Facility Listing
A listing of drycleaner facility locations, for the San Luis Obispo County Air Pollution Control District.

Date of Government Version: 04/23/2019	Source: San Luis Obispo County Air Pollution Control District
Date Data Arrived at EDR: 04/25/2019	Telephone: 805-781-5756
Date Made Active in Reports: 05/01/2023	Last EDR Contact: 04/25/2023
Number of Days to Update: 1467	Next Scheduled EDR Contact: 09/11/2023
	Data Release Frequency: Varies

DRYCLEAN SHASTA CO DIST: Shasta County Air Quality Management District District Drycleaner Facility Listing
A listing of drycleaner facility locations, for the Shasta County Air Quality Management District.

Date of Government Version: 04/17/2019	Source: Shasta County Air Quality Management District
Date Data Arrived at EDR: 04/19/2019	Telephone: 530-225-5674
Date Made Active in Reports: 05/01/2023	Last EDR Contact: 04/25/2023
Number of Days to Update: 1473	Next Scheduled EDR Contact: 09/11/2023
	Data Release Frequency: Varies

DRYCLEAN TEHAMA CO DIST: Tehama County Air Pollution Control District Drycleaner Facility Listing
A listing of drycleaner facility locations, for the Tehama County Air Pollution Control District.

Date of Government Version: 04/24/2019	Source: Tehama County Air Pollution Control District
Date Data Arrived at EDR: 04/24/2019	Telephone: 530-527-3717
Date Made Active in Reports: 05/01/2023	Last EDR Contact: 04/25/2023
Number of Days to Update: 1468	Next Scheduled EDR Contact: 09/11/2023
	Data Release Frequency: Varies

DRYCLEAN YOLO-SOLANO DIST: Yolo-Solano Air Quality Management District Drycleaner Facility Listing
A listing of drycleaner facility locations, for the Yolo-Solano Air Quality Management District.

Date of Government Version: 05/31/2019	Source: Yolo-Solano Air Quality Management District
Date Data Arrived at EDR: 06/06/2019	Telephone: 530-757-3650
Date Made Active in Reports: 05/01/2023	Last EDR Contact: 04/25/2023
Number of Days to Update: 1425	Next Scheduled EDR Contact: 09/11/2023
	Data Release Frequency: Varies

DRYCLEAN FEATHER RIVER DIST: Feather River Air Quality Management District Drycleaner Facility Listing
A listing of drycleaner facility locations, for the Feather River Air Quality Management District.

Date of Government Version: 03/08/2023	Source: Feather River Air Quality Management District
Date Data Arrived at EDR: 03/09/2023	Telephone: 530-634-7659
Date Made Active in Reports: 06/05/2023	Last EDR Contact: 06/08/2023
Number of Days to Update: 88	Next Scheduled EDR Contact: 06/12/2023
	Data Release Frequency: Varies

DRYCLEANERS: Cleaner Facilities

A list of drycleaner related facilities that have EPA ID numbers. These are facilities with certain SIC codes: power laundries, family and commercial; garment pressing and cleaner's agents; linen supply; coin-operated laundries and cleaning; drycleaning plants, except rugs; carpet and upholster cleaning; industrial launderers; laundry and garment services.

Date of Government Version: 08/27/2021	Source: Department of Toxic Substance Control
Date Data Arrived at EDR: 09/01/2021	Telephone: 916-327-4498
Date Made Active in Reports: 11/19/2021	Last EDR Contact: 06/06/2023
Number of Days to Update: 79	Next Scheduled EDR Contact: 09/11/2023
	Data Release Frequency: Annually

DRYCLEAN VENTURA CO DIST: Drycleaner Facility Listing
A listing of drycleaner facility locations, for the Ventura County Air Pollution Control District.

GOVERNMENT RECORDS SEARCHED / DATA CURRENCY TRACKING

Date of Government Version: 04/16/2019
Date Data Arrived at EDR: 04/17/2019
Date Made Active in Reports: 05/01/2023
Number of Days to Update: 1475

Source: Ventura County Air Pollution Control District
Telephone: 805-645-1421
Last EDR Contact: 04/25/2023
Next Scheduled EDR Contact: 09/11/2023
Data Release Frequency: Varies

DRYCLEAN SOUTH COAST: South Coast Air Quality Management District Drycleaner Listing
A listing of dry cleaners in the South Coast Air Quality Management District

Date of Government Version: 02/17/2023
Date Data Arrived at EDR: 02/17/2023
Date Made Active in Reports: 05/09/2023
Number of Days to Update: 81

Source: South Coast Air Quality Management District
Telephone: 909-396-3211
Last EDR Contact: 05/17/2023
Next Scheduled EDR Contact: 09/04/2023
Data Release Frequency: Varies

DRYCLEAN AVAQMD: Antelope Valley Air Quality Management District Drycleaner Listing
A listing of dry cleaners in the Antelope Valley Air Quality Management District.

Date of Government Version: 02/23/2023
Date Data Arrived at EDR: 02/24/2023
Date Made Active in Reports: 05/15/2023
Number of Days to Update: 80

Source: Antelope Valley Air Quality Management District
Telephone: 661-723-8070
Last EDR Contact: 05/23/2023
Next Scheduled EDR Contact: 09/11/2023
Data Release Frequency: Varies

EMI: Emissions Inventory Data

Toxics and criteria pollutant emissions data collected by the ARB and local air pollution agencies.

Date of Government Version: 12/31/2020
Date Data Arrived at EDR: 06/13/2022
Date Made Active in Reports: 08/30/2022
Number of Days to Update: 78

Source: California Air Resources Board
Telephone: 916-322-2990
Last EDR Contact: 06/09/2023
Next Scheduled EDR Contact: 09/25/2023
Data Release Frequency: Varies

ENF: Enforcement Action Listing

A listing of Water Board Enforcement Actions. Formal is everything except Oral/Verbal Communication, Notice of Violation, Expedited Payment Letter, and Staff Enforcement Letter.

Date of Government Version: 01/10/2023
Date Data Arrived at EDR: 01/18/2023
Date Made Active in Reports: 04/04/2023
Number of Days to Update: 76

Source: State Water Resources Control Board
Telephone: 916-445-9379
Last EDR Contact: 04/18/2023
Next Scheduled EDR Contact: 07/31/2023
Data Release Frequency: Varies

Financial Assurance 1: Financial Assurance Information Listing

Financial Assurance information

Date of Government Version: 01/11/2023
Date Data Arrived at EDR: 01/17/2023
Date Made Active in Reports: 04/04/2023
Number of Days to Update: 77

Source: Department of Toxic Substances Control
Telephone: 916-255-3628
Last EDR Contact: 04/12/2023
Next Scheduled EDR Contact: 07/31/2023
Data Release Frequency: Varies

Financial Assurance 2: Financial Assurance Information Listing

A listing of financial assurance information for solid waste facilities. Financial assurance is intended to ensure that resources are available to pay for the cost of closure, post-closure care, and corrective measures if the owner or operator of a regulated facility is unable or unwilling to pay.

Date of Government Version: 02/06/2023
Date Data Arrived at EDR: 02/15/2023
Date Made Active in Reports: 05/09/2023
Number of Days to Update: 83

Source: California Integrated Waste Management Board
Telephone: 916-341-6066
Last EDR Contact: 05/17/2023
Next Scheduled EDR Contact: 08/21/2023
Data Release Frequency: Varies

GOVERNMENT RECORDS SEARCHED / DATA CURRENCY TRACKING

ICE: ICE

Contains data pertaining to the Permitted Facilities with Inspections / Enforcements sites tracked in Envirostor.

Date of Government Version: 02/13/2023	Source: Department of Toxic Substances Control
Date Data Arrived at EDR: 02/14/2023	Telephone: 877-786-9427
Date Made Active in Reports: 05/08/2023	Last EDR Contact: 05/16/2023
Number of Days to Update: 83	Next Scheduled EDR Contact: 08/28/2023
	Data Release Frequency: Quarterly

HIST CORTESE: Hazardous Waste & Substance Site List

The sites for the list are designated by the State Water Resource Control Board [LUST], the Integrated Waste Board [SWF/LS], and the Department of Toxic Substances Control [CALSTATES]. This listing is no longer updated by the state agency.

Date of Government Version: 04/01/2001	Source: Department of Toxic Substances Control
Date Data Arrived at EDR: 01/22/2009	Telephone: 916-323-3400
Date Made Active in Reports: 04/08/2009	Last EDR Contact: 01/22/2009
Number of Days to Update: 76	Next Scheduled EDR Contact: N/A
	Data Release Frequency: No Update Planned

HWP: EnviroStor Permitted Facilities Listing

Detailed information on permitted hazardous waste facilities and corrective action ("cleanups") tracked in EnviroStor.

Date of Government Version: 02/13/2023	Source: Department of Toxic Substances Control
Date Data Arrived at EDR: 02/14/2023	Telephone: 916-323-3400
Date Made Active in Reports: 05/08/2023	Last EDR Contact: 05/16/2023
Number of Days to Update: 83	Next Scheduled EDR Contact: 08/28/2023
	Data Release Frequency: Quarterly

HWT: Registered Hazardous Waste Transporter Database

A listing of hazardous waste transporters. In California, unless specifically exempted, it is unlawful for any person to transport hazardous wastes unless the person holds a valid registration issued by DTSC. A hazardous waste transporter registration is valid for one year and is assigned a unique registration number.

Date of Government Version: 01/03/2023	Source: Department of Toxic Substances Control
Date Data Arrived at EDR: 01/04/2023	Telephone: 916-440-7145
Date Made Active in Reports: 03/21/2023	Last EDR Contact: 04/04/2023
Number of Days to Update: 76	Next Scheduled EDR Contact: 07/17/2023
	Data Release Frequency: Quarterly

HAZNET: Facility and Manifest Data

Facility and Manifest Data. The data is extracted from the copies of hazardous waste manifests received each year by the DTSC. The annual volume of manifests is typically 700,000 - 1,000,000 annually, representing approximately 350,000 - 500,000 shipments. Data are from the manifests submitted without correction, and therefore many contain some invalid values for data elements such as generator ID, TSD ID, waste category, and disposal method. This database begins with calendar year 1993.

Date of Government Version: 12/31/2021	Source: California Environmental Protection Agency
Date Data Arrived at EDR: 07/05/2022	Telephone: 916-255-1136
Date Made Active in Reports: 09/19/2022	Last EDR Contact: 04/06/2023
Number of Days to Update: 76	Next Scheduled EDR Contact: 07/17/2023
	Data Release Frequency: Annually

MINES: Mines Site Location Listing

A listing of mine site locations from the Office of Mine Reclamation.

Date of Government Version: 03/06/2023	Source: Department of Conservation
Date Data Arrived at EDR: 03/07/2023	Telephone: 916-322-1080
Date Made Active in Reports: 05/23/2023	Last EDR Contact: 06/02/2023
Number of Days to Update: 77	Next Scheduled EDR Contact: 09/18/2023
	Data Release Frequency: Quarterly

GOVERNMENT RECORDS SEARCHED / DATA CURRENCY TRACKING

MWMP: Medical Waste Management Program Listing

The Medical Waste Management Program (MWMP) ensures the proper handling and disposal of medical waste by permitting and inspecting medical waste Offsite Treatment Facilities (PDF) and Transfer Stations (PDF) throughout the state. MWMP also oversees all Medical Waste Transporters.

Date of Government Version: 01/09/2023	Source: Department of Public Health
Date Data Arrived at EDR: 02/28/2023	Telephone: 916-558-1784
Date Made Active in Reports: 05/17/2023	Last EDR Contact: 05/25/2023
Number of Days to Update: 78	Next Scheduled EDR Contact: 09/11/2023
	Data Release Frequency: Varies

NPDES: NPDES Permits Listing

A listing of NPDES permits, including stormwater.

Date of Government Version: 02/06/2023	Source: State Water Resources Control Board
Date Data Arrived at EDR: 02/07/2023	Telephone: 916-445-9379
Date Made Active in Reports: 04/28/2023	Last EDR Contact: 05/08/2023
Number of Days to Update: 80	Next Scheduled EDR Contact: 08/21/2023
	Data Release Frequency: Quarterly

PEST LIC: Pesticide Regulation Licenses Listing

A listing of licenses and certificates issued by the Department of Pesticide Regulation. The DPR issues licenses and/or certificates to: Persons and businesses that apply or sell pesticides; Pest control dealers and brokers; Persons who advise on agricultural pesticide applications.

Date of Government Version: 02/27/2023	Source: Department of Pesticide Regulation
Date Data Arrived at EDR: 02/28/2023	Telephone: 916-445-4038
Date Made Active in Reports: 05/22/2023	Last EDR Contact: 05/25/2023
Number of Days to Update: 83	Next Scheduled EDR Contact: 09/11/2023
	Data Release Frequency: Quarterly

PROC: Certified Processors Database

A listing of certified processors.

Date of Government Version: 03/06/2023	Source: Department of Conservation
Date Data Arrived at EDR: 03/07/2023	Telephone: 916-323-3836
Date Made Active in Reports: 03/31/2023	Last EDR Contact: 06/02/2023
Number of Days to Update: 24	Next Scheduled EDR Contact: 09/18/2023
	Data Release Frequency: Quarterly

NOTIFY 65: Proposition 65 Records

Listings of all Proposition 65 incidents reported to counties by the State Water Resources Control Board and the Regional Water Quality Control Board. This database is no longer updated by the reporting agency.

Date of Government Version: 03/09/2023	Source: State Water Resources Control Board
Date Data Arrived at EDR: 03/10/2023	Telephone: 916-445-3846
Date Made Active in Reports: 05/24/2023	Last EDR Contact: 06/06/2023
Number of Days to Update: 75	Next Scheduled EDR Contact: 09/25/2023
	Data Release Frequency: No Update Planned

SAN JOSE HAZMAT: Hazardous Material Facilities

Hazardous material facilities, including underground storage tank sites.

Date of Government Version: 11/03/2020	Source: City of San Jose Fire Department
Date Data Arrived at EDR: 11/05/2020	Telephone: 408-535-7694
Date Made Active in Reports: 01/26/2021	Last EDR Contact: 04/26/2023
Number of Days to Update: 82	Next Scheduled EDR Contact: 08/14/2023
	Data Release Frequency: Annually

GOVERNMENT RECORDS SEARCHED / DATA CURRENCY TRACKING

UIC: UIC Listing

A listing of wells identified as underground injection wells, in the California Oil and Gas Wells database.

Date of Government Version: 03/06/2023	Source: Department of Conservation
Date Data Arrived at EDR: 03/07/2023	Telephone: 916-445-2408
Date Made Active in Reports: 03/31/2023	Last EDR Contact: 06/02/2023
Number of Days to Update: 24	Next Scheduled EDR Contact: 09/18/2023
	Data Release Frequency: Varies

UIC GEO: Underground Injection Control Sites (GEOTRACKER)

Underground control injection sites

Date of Government Version: 03/06/2023	Source: State Water Resource Control Board
Date Data Arrived at EDR: 03/07/2023	Telephone: 866-480-1028
Date Made Active in Reports: 03/31/2023	Last EDR Contact: 06/05/2023
Number of Days to Update: 24	Next Scheduled EDR Contact: 09/18/2023
	Data Release Frequency: Varies

WASTEWATER PITS: Oil Wastewater Pits Listing

Water officials discovered that oil producers have been dumping chemical-laden wastewater into hundreds of unlined pits that are operating without proper permits. Inspections completed by the Central Valley Regional Water Quality Control Board revealed the existence of previously unidentified waste sites. The water boards review found that more than one-third of the region's active disposal pits are operating without permission.

Date of Government Version: 02/11/2021	Source: RWQCB, Central Valley Region
Date Data Arrived at EDR: 07/01/2021	Telephone: 559-445-5577
Date Made Active in Reports: 09/29/2021	Last EDR Contact: 04/06/2023
Number of Days to Update: 90	Next Scheduled EDR Contact: 07/17/2023
	Data Release Frequency: Varies

WDS: Waste Discharge System

Sites which have been issued waste discharge requirements.

Date of Government Version: 06/19/2007	Source: State Water Resources Control Board
Date Data Arrived at EDR: 06/20/2007	Telephone: 916-341-5227
Date Made Active in Reports: 06/29/2007	Last EDR Contact: 05/10/2023
Number of Days to Update: 9	Next Scheduled EDR Contact: 08/28/2023
	Data Release Frequency: No Update Planned

WIP: Well Investigation Program Case List

Well Investigation Program case in the San Gabriel and San Fernando Valley area.

Date of Government Version: 07/03/2009	Source: Los Angeles Water Quality Control Board
Date Data Arrived at EDR: 07/21/2009	Telephone: 213-576-6726
Date Made Active in Reports: 08/03/2009	Last EDR Contact: 06/13/2023
Number of Days to Update: 13	Next Scheduled EDR Contact: 10/02/2023
	Data Release Frequency: No Update Planned

MILITARY PRIV SITES: Military Privatized Sites (GEOTRACKER)

Military privatized sites

Date of Government Version: 03/06/2023	Source: State Water Resources Control Board
Date Data Arrived at EDR: 03/07/2023	Telephone: 866-480-1028
Date Made Active in Reports: 03/31/2023	Last EDR Contact: 06/05/2023
Number of Days to Update: 24	Next Scheduled EDR Contact: 09/18/2023
	Data Release Frequency: Varies

PROJECT: Project Sites (GEOTRACKER)

Projects sites

GOVERNMENT RECORDS SEARCHED / DATA CURRENCY TRACKING

Date of Government Version: 03/06/2023
Date Data Arrived at EDR: 03/07/2023
Date Made Active in Reports: 03/31/2023
Number of Days to Update: 24

Source: State Water Resources Control Board
Telephone: 866-480-1028
Last EDR Contact: 06/05/2023
Next Scheduled EDR Contact: 09/18/2023
Data Release Frequency: Varies

WDR: Waste Discharge Requirements Listing

In general, the Waste Discharge Requirements (WDRs) Program (sometimes also referred to as the "Non Chapter 15 (Non 15) Program") regulates point discharges that are exempt pursuant to Subsection 20090 of Title 27 and not subject to the Federal Water Pollution Control Act. Exemptions from Title 27 may be granted for nine categories of discharges (e.g., sewage, wastewater, etc.) that meet, and continue to meet, the preconditions listed for each specific exemption. The scope of the WDRs Program also includes the discharge of wastes classified as inert, pursuant to section 20230 of Title 27.

Date of Government Version: 03/06/2023
Date Data Arrived at EDR: 03/07/2023
Date Made Active in Reports: 05/24/2023
Number of Days to Update: 78

Source: State Water Resources Control Board
Telephone: 916-341-5810
Last EDR Contact: 06/02/2023
Next Scheduled EDR Contact: 09/18/2023
Data Release Frequency: Quarterly

CIWQS: California Integrated Water Quality System

The California Integrated Water Quality System (CIWQS) is a computer system used by the State and Regional Water Quality Control Boards to track information about places of environmental interest, manage permits and other orders, track inspections, and manage violations and enforcement activities.

Date of Government Version: 02/27/2023
Date Data Arrived at EDR: 02/28/2023
Date Made Active in Reports: 05/17/2023
Number of Days to Update: 78

Source: State Water Resources Control Board
Telephone: 866-794-4977
Last EDR Contact: 05/25/2023
Next Scheduled EDR Contact: 09/11/2023
Data Release Frequency: Varies

CERS: CalEPA Regulated Site Portal Data

The CalEPA Regulated Site Portal database combines data about environmentally regulated sites and facilities in California into a single database. It combines data from a variety of state and federal databases, and provides an overview of regulated activities across the spectrum of environmental programs for any given location in California. These activities include hazardous materials and waste, state and federal cleanups, impacted ground and surface waters, and toxic materials

Date of Government Version: 01/05/2023
Date Data Arrived at EDR: 01/06/2023
Date Made Active in Reports: 01/10/2023
Number of Days to Update: 4

Source: California Environmental Protection Agency
Telephone: 916-323-2514
Last EDR Contact: 04/18/2023
Next Scheduled EDR Contact: 07/31/2023
Data Release Frequency: Varies

NON-CASE INFO: Non-Case Information Sites (GEOTRACKER)

Non-Case Information sites

Date of Government Version: 03/06/2023
Date Data Arrived at EDR: 03/07/2023
Date Made Active in Reports: 03/31/2023
Number of Days to Update: 24

Source: State Water Resources Control Board
Telephone: 866-480-1028
Last EDR Contact: 06/05/2023
Next Scheduled EDR Contact: 09/18/2023
Data Release Frequency: Varies

OTHER OIL GAS: Other Oil & Gas Projects Sites (GEOTRACKER)

Other Oil & Gas Projects sites

Date of Government Version: 03/06/2023
Date Data Arrived at EDR: 03/07/2023
Date Made Active in Reports: 03/31/2023
Number of Days to Update: 24

Source: State Water Resources Control Board
Telephone: 866-480-1028
Last EDR Contact: 06/05/2023
Next Scheduled EDR Contact: 09/18/2023
Data Release Frequency: Varies

GOVERNMENT RECORDS SEARCHED / DATA CURRENCY TRACKING

PROD WATER PONDS: Produced Water Ponds Sites (GEOTRACKER)

Produced water ponds sites

Date of Government Version: 03/06/2023

Date Data Arrived at EDR: 03/07/2023

Date Made Active in Reports: 03/31/2023

Number of Days to Update: 24

Source: State Water Resources Control Board

Telephone: 866-480-1028

Last EDR Contact: 06/05/2023

Next Scheduled EDR Contact: 09/18/2023

Data Release Frequency: Varies

SAMPLING POINT: Sampling Point ? Public Sites (GEOTRACKER)

Sampling point - public sites

Date of Government Version: 03/06/2023

Date Data Arrived at EDR: 03/07/2023

Date Made Active in Reports: 03/31/2023

Number of Days to Update: 24

Source: State Water Resources Control Board

Telephone: 866-480-1028

Last EDR Contact: 06/05/2023

Next Scheduled EDR Contact: 09/18/2023

Data Release Frequency: Varies

WELL STIM PROJ: Well Stimulation Project (GEOTRACKER)

Includes areas of groundwater monitoring plans, a depiction of the monitoring network, and the facilities, boundaries, and subsurface characteristics of the oilfield and the features (oil and gas wells, produced water ponds, UIC wells, water supply wells, etc?) being monitored

Date of Government Version: 03/06/2023

Date Data Arrived at EDR: 03/07/2023

Date Made Active in Reports: 03/31/2023

Number of Days to Update: 24

Source: State Water Resources Control Board

Telephone: 866-480-1028

Last EDR Contact: 06/05/2023

Next Scheduled EDR Contact: 09/18/2023

Data Release Frequency: Varies

HWTS: Hazardous Waste Tracking System

DTSC maintains the Hazardous Waste Tracking System that stores ID number information since the early 1980s and manifest data since 1993. The system collects both manifest copies from the generator and destination facility.

Date of Government Version: 04/05/2022

Date Data Arrived at EDR: 04/05/2022

Date Made Active in Reports: 04/26/2022

Number of Days to Update: 21

Source: Department of Toxic Substances Control

Telephone: 916-324-2444

Last EDR Contact: 04/13/2023

Next Scheduled EDR Contact: 07/17/2023

Data Release Frequency: Varies

PCS ENF: Enforcement data

No description is available for this data

Date of Government Version: 12/31/2014

Date Data Arrived at EDR: 02/05/2015

Date Made Active in Reports: 03/06/2015

Number of Days to Update: 29

Source: EPA

Telephone: 202-564-2497

Last EDR Contact: 03/30/2023

Next Scheduled EDR Contact: 07/17/2023

Data Release Frequency: Varies

PFAS TRIS: List of PFAS Added to the TRI

Section 7321 of the National Defense Authorization Act for Fiscal Year 2020 (NDAA) immediately added certain per- and polyfluoroalkyl substances (PFAS) to the list of chemicals covered by the Toxics Release Inventory (TRI) under Section 313 of the Emergency Planning and Community Right-to-Know Act (EPCRA) and provided a framework for additional PFAS to be added to TRI on an annual basis.

Date of Government Version: 06/07/2023

Date Data Arrived at EDR: 06/08/2023

Date Made Active in Reports: 06/09/2023

Number of Days to Update: 1

Source: Environmental Protection Agency

Telephone: 202-566-0250

Last EDR Contact: 06/08/2023

Next Scheduled EDR Contact: 07/17/2023

Data Release Frequency: Varies

GOVERNMENT RECORDS SEARCHED / DATA CURRENCY TRACKING

MINES MRDS: Mineral Resources Data System Mineral Resources Data System

Date of Government Version: 08/23/2022
Date Data Arrived at EDR: 11/22/2022
Date Made Active in Reports: 02/28/2023
Number of Days to Update: 98

Source: USGS
Telephone: 703-648-6533
Last EDR Contact: 05/25/2023
Next Scheduled EDR Contact: 09/04/2023
Data Release Frequency: Varies

PCS: Permit Compliance System

PCS is a computerized management information system that contains data on National Pollutant Discharge Elimination System (NPDES) permit holding facilities. PCS tracks the permit, compliance, and enforcement status of NPDES facilities.

Date of Government Version: 07/14/2011
Date Data Arrived at EDR: 08/05/2011
Date Made Active in Reports: 09/29/2011
Number of Days to Update: 55

Source: EPA, Office of Water
Telephone: 202-564-2496
Last EDR Contact: 03/30/2023
Next Scheduled EDR Contact: 07/17/2023
Data Release Frequency: No Update Planned

EDR HIGH RISK HISTORICAL RECORDS

EDR Exclusive Records

EDR MGP: EDR Proprietary Manufactured Gas Plants

The EDR Proprietary Manufactured Gas Plant Database includes records of coal gas plants (manufactured gas plants) compiled by EDR's researchers. Manufactured gas sites were used in the United States from the 1800's to 1950's to produce a gas that could be distributed and used as fuel. These plants used whale oil, rosin, coal, or a mixture of coal, oil, and water that also produced a significant amount of waste. Many of the byproducts of the gas production, such as coal tar (oily waste containing volatile and non-volatile chemicals), sludges, oils and other compounds are potentially hazardous to human health and the environment. The byproduct from this process was frequently disposed of directly at the plant site and can remain or spread slowly, serving as a continuous source of soil and groundwater contamination.

Date of Government Version: N/A
Date Data Arrived at EDR: N/A
Date Made Active in Reports: N/A
Number of Days to Update: N/A

Source: EDR, Inc.
Telephone: N/A
Last EDR Contact: N/A
Next Scheduled EDR Contact: N/A
Data Release Frequency: No Update Planned

EDR Hist Auto: EDR Exclusive Historical Auto Stations

EDR has searched selected national collections of business directories and has collected listings of potential gas station/filling station/service station sites that were available to EDR researchers. EDR's review was limited to those categories of sources that might, in EDR's opinion, include gas station/filling station/service station establishments. The categories reviewed included, but were not limited to gas, gas station, gasoline station, filling station, auto, automobile repair, auto service station, service station, etc. This database falls within a category of information EDR classifies as "High Risk Historical Records", or HRHR. EDR's HRHR effort presents unique and sometimes proprietary data about past sites and operations that typically create environmental concerns, but may not show up in current government records searches.

Date of Government Version: N/A
Date Data Arrived at EDR: N/A
Date Made Active in Reports: N/A
Number of Days to Update: N/A

Source: EDR, Inc.
Telephone: N/A
Last EDR Contact: N/A
Next Scheduled EDR Contact: N/A
Data Release Frequency: Varies

EDR Hist Cleaner: EDR Exclusive Historical Cleaners

EDR has searched selected national collections of business directories and has collected listings of potential dry cleaner sites that were available to EDR researchers. EDR's review was limited to those categories of sources that might, in EDR's opinion, include dry cleaning establishments. The categories reviewed included, but were not limited to dry cleaners, cleaners, laundry, laundromat, cleaning/laundry, wash & dry etc. This database falls within a category of information EDR classifies as "High Risk Historical Records", or HRHR. EDR's HRHR effort presents unique and sometimes proprietary data about past sites and operations that typically create environmental concerns, but may not show up in current government records searches.

GOVERNMENT RECORDS SEARCHED / DATA CURRENCY TRACKING

Date of Government Version: N/A
Date Data Arrived at EDR: N/A
Date Made Active in Reports: N/A
Number of Days to Update: N/A

Source: EDR, Inc.
Telephone: N/A
Last EDR Contact: N/A
Next Scheduled EDR Contact: N/A
Data Release Frequency: Varies

EDR RECOVERED GOVERNMENT ARCHIVES

Exclusive Recovered Govt. Archives

RGA LF: Recovered Government Archive Solid Waste Facilities List

The EDR Recovered Government Archive Landfill database provides a list of landfills derived from historical databases and includes many records that no longer appear in current government lists. Compiled from Records formerly available from the Department of Resources Recycling and Recovery in California.

Date of Government Version: N/A
Date Data Arrived at EDR: 07/01/2013
Date Made Active in Reports: 01/13/2014
Number of Days to Update: 196

Source: Department of Resources Recycling and Recovery
Telephone: N/A
Last EDR Contact: 06/01/2012
Next Scheduled EDR Contact: N/A
Data Release Frequency: Varies

RGA LUST: Recovered Government Archive Leaking Underground Storage Tank

The EDR Recovered Government Archive Leaking Underground Storage Tank database provides a list of LUST incidents derived from historical databases and includes many records that no longer appear in current government lists. Compiled from Records formerly available from the State Water Resources Control Board in California.

Date of Government Version: N/A
Date Data Arrived at EDR: 07/01/2013
Date Made Active in Reports: 12/30/2013
Number of Days to Update: 182

Source: State Water Resources Control Board
Telephone: N/A
Last EDR Contact: 06/01/2012
Next Scheduled EDR Contact: N/A
Data Release Frequency: Varies

COUNTY RECORDS

ALAMEDA COUNTY:

CS ALAMEDA: Contaminated Sites

A listing of contaminated sites overseen by the Toxic Release Program (oil and groundwater contamination from chemical releases and spills) and the Leaking Underground Storage Tank Program (soil and ground water contamination from leaking petroleum USTs).

Date of Government Version: 01/09/2019
Date Data Arrived at EDR: 01/11/2019
Date Made Active in Reports: 03/05/2019
Number of Days to Update: 53

Source: Alameda County Environmental Health Services
Telephone: 510-567-6700
Last EDR Contact: 03/29/2023
Next Scheduled EDR Contact: 07/17/2023
Data Release Frequency: Semi-Annually

UST ALAMEDA: Underground Tanks

Underground storage tank sites located in Alameda county.

Date of Government Version: 03/29/2023
Date Data Arrived at EDR: 03/30/2023
Date Made Active in Reports: 06/13/2023
Number of Days to Update: 75

Source: Alameda County Environmental Health Services
Telephone: 510-567-6700
Last EDR Contact: 03/29/2023
Next Scheduled EDR Contact: 07/17/2023
Data Release Frequency: Semi-Annually

AMADOR COUNTY:

GOVERNMENT RECORDS SEARCHED / DATA CURRENCY TRACKING

CUPA AMADOR: CUPA Facility List Cupa Facility List

Date of Government Version: 01/31/2023
Date Data Arrived at EDR: 02/02/2023
Date Made Active in Reports: 04/19/2023
Number of Days to Update: 76

Source: Amador County Environmental Health
Telephone: 209-223-6439
Last EDR Contact: 04/26/2023
Next Scheduled EDR Contact: 08/14/2023
Data Release Frequency: Varies

BUTTE COUNTY:

CUPA BUTTE: CUPA Facility Listing Cupa facility list.

Date of Government Version: 04/21/2017
Date Data Arrived at EDR: 04/25/2017
Date Made Active in Reports: 08/09/2017
Number of Days to Update: 106

Source: Public Health Department
Telephone: 530-538-7149
Last EDR Contact: 03/29/2023
Next Scheduled EDR Contact: 07/17/2023
Data Release Frequency: No Update Planned

CALVERAS COUNTY:

CUPA CALVERAS: CUPA Facility Listing Cupa Facility Listing

Date of Government Version: 03/17/2023
Date Data Arrived at EDR: 03/21/2023
Date Made Active in Reports: 06/06/2023
Number of Days to Update: 77

Source: Calveras County Environmental Health
Telephone: 209-754-6399
Last EDR Contact: 06/13/2023
Next Scheduled EDR Contact: 10/02/2023
Data Release Frequency: Quarterly

COLUSA COUNTY:

CUPA COLUSA: CUPA Facility List Cupa facility list.

Date of Government Version: 04/06/2020
Date Data Arrived at EDR: 04/23/2020
Date Made Active in Reports: 07/10/2020
Number of Days to Update: 78

Source: Health & Human Services
Telephone: 530-458-0396
Last EDR Contact: 04/26/2023
Next Scheduled EDR Contact: 08/14/2023
Data Release Frequency: Semi-Annually

CONTRA COSTA COUNTY:

SL CONTRA COSTA: Site List

List includes sites from the underground tank, hazardous waste generator and business plan/2185 programs.

Date of Government Version: 12/28/2022
Date Data Arrived at EDR: 01/24/2023
Date Made Active in Reports: 04/10/2023
Number of Days to Update: 76

Source: Contra Costa Health Services Department
Telephone: 925-646-2286
Last EDR Contact: 04/19/2023
Next Scheduled EDR Contact: 08/07/2023
Data Release Frequency: Semi-Annually

DEL NORTE COUNTY:

GOVERNMENT RECORDS SEARCHED / DATA CURRENCY TRACKING

CUPA DEL NORTE: CUPA Facility List Cupa Facility list

Date of Government Version: 02/13/2023
Date Data Arrived at EDR: 02/14/2023
Date Made Active in Reports: 05/08/2023
Number of Days to Update: 83

Source: Del Norte County Environmental Health Division
Telephone: 707-465-0426
Last EDR Contact: 05/03/2023
Next Scheduled EDR Contact: 08/07/2023
Data Release Frequency: Varies

EL DORADO COUNTY:

CUPA EL DORADO: CUPA Facility List CUPA facility list.

Date of Government Version: 08/08/2022
Date Data Arrived at EDR: 08/09/2022
Date Made Active in Reports: 09/01/2022
Number of Days to Update: 23

Source: El Dorado County Environmental Management Department
Telephone: 530-621-6623
Last EDR Contact: 04/19/2023
Next Scheduled EDR Contact: 08/07/2023
Data Release Frequency: Varies

FRESNO COUNTY:

CUPA FRESNO: CUPA Resources List

Certified Unified Program Agency. CUPA's are responsible for implementing a unified hazardous materials and hazardous waste management regulatory program. The agency provides oversight of businesses that deal with hazardous materials, operate underground storage tanks or aboveground storage tanks.

Date of Government Version: 06/28/2021
Date Data Arrived at EDR: 12/21/2021
Date Made Active in Reports: 03/03/2022
Number of Days to Update: 72

Source: Dept. of Community Health
Telephone: 559-445-3271
Last EDR Contact: 03/30/2023
Next Scheduled EDR Contact: 07/10/2023
Data Release Frequency: Semi-Annually

GLENN COUNTY:

CUPA GLENN: CUPA Facility List Cupa facility list

Date of Government Version: 01/22/2018
Date Data Arrived at EDR: 01/24/2018
Date Made Active in Reports: 03/14/2018
Number of Days to Update: 49

Source: Glenn County Air Pollution Control District
Telephone: 830-934-6500
Last EDR Contact: 04/12/2023
Next Scheduled EDR Contact: 07/31/2023
Data Release Frequency: No Update Planned

HUMBOLDT COUNTY:

CUPA HUMBOLDT: CUPA Facility List CUPA facility list.

Date of Government Version: 08/12/2021
Date Data Arrived at EDR: 08/12/2021
Date Made Active in Reports: 11/08/2021
Number of Days to Update: 88

Source: Humboldt County Environmental Health
Telephone: N/A
Last EDR Contact: 05/10/2023
Next Scheduled EDR Contact: 08/28/2023
Data Release Frequency: Semi-Annually

IMPERIAL COUNTY:

GOVERNMENT RECORDS SEARCHED / DATA CURRENCY TRACKING

CUPA IMPERIAL: CUPA Facility List Cupa facility list.

Date of Government Version: 01/13/2023
Date Data Arrived at EDR: 01/17/2023
Date Made Active in Reports: 04/04/2023
Number of Days to Update: 77

Source: San Diego Border Field Office
Telephone: 760-339-2777
Last EDR Contact: 04/12/2023
Next Scheduled EDR Contact: 07/31/2023
Data Release Frequency: Varies

INYO COUNTY:

CUPA INYO: CUPA Facility List Cupa facility list.

Date of Government Version: 04/02/2018
Date Data Arrived at EDR: 04/03/2018
Date Made Active in Reports: 06/14/2018
Number of Days to Update: 77

Source: Inyo County Environmental Health Services
Telephone: 760-878-0238
Last EDR Contact: 05/10/2023
Next Scheduled EDR Contact: 08/28/2023
Data Release Frequency: Varies

KERN COUNTY:

CUPA KERN: CUPA Facility List

A listing of sites included in the Kern County Hazardous Material Business Plan.

Date of Government Version: 01/30/2023
Date Data Arrived at EDR: 02/01/2023
Date Made Active in Reports: 04/19/2023
Number of Days to Update: 77

Source: Kern County Public Health
Telephone: 661-321-3000
Last EDR Contact: 05/10/2023
Next Scheduled EDR Contact: 08/14/2023
Data Release Frequency: Varies

UST KERN: Underground Storage Tank Sites & Tank Listing Kern County Sites and Tanks Listing.

Date of Government Version: 05/04/2023
Date Data Arrived at EDR: 05/11/2023
Date Made Active in Reports: 06/14/2023
Number of Days to Update: 34

Source: Kern County Environment Health Services Department
Telephone: 661-862-8700
Last EDR Contact: 05/10/2023
Next Scheduled EDR Contact: 08/14/2023
Data Release Frequency: Quarterly

KINGS COUNTY:

CUPA KINGS: CUPA Facility List

A listing of sites included in the county's Certified Unified Program Agency database. California's Secretary for Environmental Protection established the unified hazardous materials and hazardous waste regulatory program as required by chapter 6.11 of the California Health and Safety Code. The Unified Program consolidates the administration, permits, inspections, and enforcement activities.

Date of Government Version: 12/03/2020
Date Data Arrived at EDR: 01/26/2021
Date Made Active in Reports: 04/14/2021
Number of Days to Update: 78

Source: Kings County Department of Public Health
Telephone: 559-584-1411
Last EDR Contact: 05/10/2023
Next Scheduled EDR Contact: 08/28/2023
Data Release Frequency: Varies

LAKE COUNTY:

GOVERNMENT RECORDS SEARCHED / DATA CURRENCY TRACKING

CUPA LAKE: CUPA Facility List Cupa facility list

Date of Government Version: 04/26/2023
Date Data Arrived at EDR: 04/27/2023
Date Made Active in Reports: 05/31/2023
Number of Days to Update: 34

Source: Lake County Environmental Health
Telephone: 707-263-1164
Last EDR Contact: 04/05/2023
Next Scheduled EDR Contact: 07/24/2023
Data Release Frequency: Varies

LASSEN COUNTY:

CUPA LASSEN: CUPA Facility List Cupa facility list

Date of Government Version: 07/31/2020
Date Data Arrived at EDR: 08/21/2020
Date Made Active in Reports: 11/09/2020
Number of Days to Update: 80

Source: Lassen County Environmental Health
Telephone: 530-251-8528
Last EDR Contact: 04/12/2023
Next Scheduled EDR Contact: 07/31/2023
Data Release Frequency: Varies

LOS ANGELES COUNTY:

AOCONCERN: Key Areas of Concerns in Los Angeles County

San Gabriel Valley areas where VOC contamination is at or above the MCL as designated by region 9 EPA office. Date of Government Version: 3/30/2009 Exide Site area is a cleanup plan of lead-impacted soil surrounding the former Exide Facility as designated by the DTSC. Date of Government Version: 7/17/2017

Date of Government Version: 03/30/2009
Date Data Arrived at EDR: 03/31/2009
Date Made Active in Reports: 10/23/2009
Number of Days to Update: 206

Source: N/A
Telephone: N/A
Last EDR Contact: 06/06/2023
Next Scheduled EDR Contact: 09/25/2023
Data Release Frequency: No Update Planned

HMS LOS ANGELES: HMS: Street Number List

Industrial Waste and Underground Storage Tank Sites.

Date of Government Version: 01/09/2023
Date Data Arrived at EDR: 01/12/2023
Date Made Active in Reports: 03/29/2023
Number of Days to Update: 76

Source: Department of Public Works
Telephone: 626-458-3517
Last EDR Contact: 03/29/2023
Next Scheduled EDR Contact: 07/17/2023
Data Release Frequency: Semi-Annually

LF LOS ANGELES: List of Solid Waste Facilities

Solid Waste Facilities in Los Angeles County.

Date of Government Version: 01/09/2023
Date Data Arrived at EDR: 01/10/2023
Date Made Active in Reports: 03/23/2023
Number of Days to Update: 72

Source: La County Department of Public Works
Telephone: 818-458-5185
Last EDR Contact: 04/11/2023
Next Scheduled EDR Contact: 07/24/2023
Data Release Frequency: Varies

LF LOS ANGELES CITY: City of Los Angeles Landfills

Landfills owned and maintained by the City of Los Angeles.

Date of Government Version: 12/31/2022
Date Data Arrived at EDR: 01/12/2023
Date Made Active in Reports: 03/29/2023
Number of Days to Update: 76

Source: Engineering & Construction Division
Telephone: 213-473-7869
Last EDR Contact: 04/05/2023
Next Scheduled EDR Contact: 07/24/2023
Data Release Frequency: Varies

GOVERNMENT RECORDS SEARCHED / DATA CURRENCY TRACKING

LOS ANGELES AST: Active & Inactive AST Inventory

A listing of active & inactive above ground petroleum storage tank site locations, located in the City of Los Angeles.

Date of Government Version: 06/01/2019	Source: Los Angeles Fire Department
Date Data Arrived at EDR: 06/25/2019	Telephone: 213-978-3800
Date Made Active in Reports: 08/22/2019	Last EDR Contact: 06/14/2023
Number of Days to Update: 58	Next Scheduled EDR Contact: 10/02/2023
	Data Release Frequency: Varies

LOS ANGELES CO LF METHANE: Methane Producing Landfills

This data was created on April 30, 2012 to represent known disposal sites in Los Angeles County that may produce and emanate methane gas. The shapefile contains disposal sites within Los Angeles County that once accepted degradable refuse material. Information used to create this data was extracted from a landfill survey performed by County Engineers (Major Waste System Map, 1973) as well as historical records from CalRecycle, Regional Water Quality Control Board, and Los Angeles County Department of Public Health

Date of Government Version: 01/10/2022	Source: Los Angeles County Department of Public Works
Date Data Arrived at EDR: 01/12/2022	Telephone: 626-458-6973
Date Made Active in Reports: 04/04/2022	Last EDR Contact: 04/05/2023
Number of Days to Update: 82	Next Scheduled EDR Contact: 07/24/2023
	Data Release Frequency: No Update Planned

LOS ANGELES HM: Active & Inactive Hazardous Materials Inventory

A listing of active & inactive hazardous materials facility locations, located in the City of Los Angeles.

Date of Government Version: 11/01/2022	Source: Los Angeles Fire Department
Date Data Arrived at EDR: 12/14/2022	Telephone: 213-978-3800
Date Made Active in Reports: 03/07/2023	Last EDR Contact: 03/24/2023
Number of Days to Update: 83	Next Scheduled EDR Contact: 07/03/2023
	Data Release Frequency: Varies

LOS ANGELES UST: Active & Inactive UST Inventory

A listing of active & inactive underground storage tank site locations and underground storage tank historical sites, located in the City of Los Angeles.

Date of Government Version: 11/01/2022	Source: Los Angeles Fire Department
Date Data Arrived at EDR: 12/14/2022	Telephone: 213-978-3800
Date Made Active in Reports: 03/07/2023	Last EDR Contact: 03/24/2023
Number of Days to Update: 83	Next Scheduled EDR Contact: 07/03/2023
	Data Release Frequency: Varies

SITE MIT LOS ANGELES: Site Mitigation List

Industrial sites that have had some sort of spill or complaint.

Date of Government Version: 05/26/2021	Source: Community Health Services
Date Data Arrived at EDR: 07/09/2021	Telephone: 323-890-7806
Date Made Active in Reports: 09/29/2021	Last EDR Contact: 04/18/2023
Number of Days to Update: 82	Next Scheduled EDR Contact: 07/31/2023
	Data Release Frequency: Annually

UST EL SEGUNDO: City of El Segundo Underground Storage Tank

Underground storage tank sites located in El Segundo city.

Date of Government Version: 01/21/2017	Source: City of El Segundo Fire Department
Date Data Arrived at EDR: 04/19/2017	Telephone: 310-524-2236
Date Made Active in Reports: 05/10/2017	Last EDR Contact: 04/05/2023
Number of Days to Update: 21	Next Scheduled EDR Contact: 07/24/2023
	Data Release Frequency: No Update Planned

GOVERNMENT RECORDS SEARCHED / DATA CURRENCY TRACKING

UST LONG BEACH: City of Long Beach Underground Storage Tank
Underground storage tank sites located in the city of Long Beach.

Date of Government Version: 04/22/2019	Source: City of Long Beach Fire Department
Date Data Arrived at EDR: 04/23/2019	Telephone: 562-570-2563
Date Made Active in Reports: 06/27/2019	Last EDR Contact: 04/12/2023
Number of Days to Update: 65	Next Scheduled EDR Contact: 07/31/2023
	Data Release Frequency: Varies

UST TORRANCE: City of Torrance Underground Storage Tank
Underground storage tank sites located in the city of Torrance.

Date of Government Version: 04/12/2023	Source: City of Torrance Fire Department
Date Data Arrived at EDR: 05/02/2023	Telephone: 310-618-2973
Date Made Active in Reports: 06/13/2023	Last EDR Contact: 04/12/2023
Number of Days to Update: 42	Next Scheduled EDR Contact: 07/31/2023
	Data Release Frequency: Semi-Annually

MADERA COUNTY:

CUPA MADERA: CUPA Facility List

A listing of sites included in the county's Certified Unified Program Agency database. California's Secretary for Environmental Protection established the unified hazardous materials and hazardous waste regulatory program as required by chapter 6.11 of the California Health and Safety Code. The Unified Program consolidates the administration, permits, inspections, and enforcement activities.

Date of Government Version: 08/10/2020	Source: Madera County Environmental Health
Date Data Arrived at EDR: 08/12/2020	Telephone: 559-675-7823
Date Made Active in Reports: 10/23/2020	Last EDR Contact: 05/10/2023
Number of Days to Update: 72	Next Scheduled EDR Contact: 08/28/2023
	Data Release Frequency: Varies

MARIN COUNTY:

UST MARIN: Underground Storage Tank Sites
Currently permitted USTs in Marin County.

Date of Government Version: 09/26/2018	Source: Public Works Department Waste Management
Date Data Arrived at EDR: 10/04/2018	Telephone: 415-473-6647
Date Made Active in Reports: 11/02/2018	Last EDR Contact: 03/22/2023
Number of Days to Update: 29	Next Scheduled EDR Contact: 07/10/2023
	Data Release Frequency: Semi-Annually

MENDOCINO COUNTY:

UST MENDOCINO: Mendocino County UST Database
A listing of underground storage tank locations in Mendocino County.

Date of Government Version: 09/22/2021	Source: Department of Public Health
Date Data Arrived at EDR: 11/18/2021	Telephone: 707-463-4466
Date Made Active in Reports: 11/22/2021	Last EDR Contact: 05/17/2023
Number of Days to Update: 4	Next Scheduled EDR Contact: 09/04/2023
	Data Release Frequency: Annually

MERCED COUNTY:

GOVERNMENT RECORDS SEARCHED / DATA CURRENCY TRACKING

CUPA MERCED: CUPA Facility List CUPA facility list.

Date of Government Version: 02/15/2022
Date Data Arrived at EDR: 02/17/2022
Date Made Active in Reports: 05/11/2022
Number of Days to Update: 83

Source: Merced County Environmental Health
Telephone: 209-381-1094
Last EDR Contact: 04/26/2023
Next Scheduled EDR Contact: 08/28/2023
Data Release Frequency: Varies

MONO COUNTY:

CUPA MONO: CUPA Facility List CUPA Facility List

Date of Government Version: 02/22/2021
Date Data Arrived at EDR: 03/02/2021
Date Made Active in Reports: 05/19/2021
Number of Days to Update: 78

Source: Mono County Health Department
Telephone: 760-932-5580
Last EDR Contact: 05/17/2023
Next Scheduled EDR Contact: 09/04/2023
Data Release Frequency: Varies

MONTEREY COUNTY:

CUPA MONTEREY: CUPA Facility Listing CUPA Program listing from the Environmental Health Division.

Date of Government Version: 10/04/2021
Date Data Arrived at EDR: 10/06/2021
Date Made Active in Reports: 12/29/2021
Number of Days to Update: 84

Source: Monterey County Health Department
Telephone: 831-796-1297
Last EDR Contact: 03/22/2023
Next Scheduled EDR Contact: 07/10/2023
Data Release Frequency: Varies

NAPA COUNTY:

LUST NAPA: Sites With Reported Contamination A listing of leaking underground storage tank sites located in Napa county.

Date of Government Version: 01/09/2017
Date Data Arrived at EDR: 01/11/2017
Date Made Active in Reports: 03/02/2017
Number of Days to Update: 50

Source: Napa County Department of Environmental Management
Telephone: 707-253-4269
Last EDR Contact: 05/17/2023
Next Scheduled EDR Contact: 09/04/2023
Data Release Frequency: No Update Planned

UST NAPA: Closed and Operating Underground Storage Tank Sites Underground storage tank sites located in Napa county.

Date of Government Version: 09/05/2019
Date Data Arrived at EDR: 09/09/2019
Date Made Active in Reports: 10/31/2019
Number of Days to Update: 52

Source: Napa County Department of Environmental Management
Telephone: 707-253-4269
Last EDR Contact: 05/17/2023
Next Scheduled EDR Contact: 09/04/2023
Data Release Frequency: No Update Planned

NEVADA COUNTY:

CUPA NEVADA: CUPA Facility List CUPA facility list.

GOVERNMENT RECORDS SEARCHED / DATA CURRENCY TRACKING

Date of Government Version: 01/23/2023
Date Data Arrived at EDR: 01/25/2023
Date Made Active in Reports: 04/10/2023
Number of Days to Update: 75

Source: Community Development Agency
Telephone: 530-265-1467
Last EDR Contact: 05/03/2023
Next Scheduled EDR Contact: 08/07/2023
Data Release Frequency: Varies

ORANGE COUNTY:

IND_SITE ORANGE: List of Industrial Site Cleanups
Petroleum and non-petroleum spills.

Date of Government Version: 02/02/2023
Date Data Arrived at EDR: 02/09/2023
Date Made Active in Reports: 05/09/2023
Number of Days to Update: 89

Source: Health Care Agency
Telephone: 714-834-3446
Last EDR Contact: 05/03/2023
Next Scheduled EDR Contact: 08/14/2023
Data Release Frequency: Annually

LUST ORANGE: List of Underground Storage Tank Cleanups
Orange County Underground Storage Tank Cleanups (LUST).

Date of Government Version: 02/02/2023
Date Data Arrived at EDR: 02/09/2023
Date Made Active in Reports: 05/04/2023
Number of Days to Update: 84

Source: Health Care Agency
Telephone: 714-834-3446
Last EDR Contact: 05/03/2023
Next Scheduled EDR Contact: 08/14/2023
Data Release Frequency: Quarterly

UST ORANGE: List of Underground Storage Tank Facilities
Orange County Underground Storage Tank Facilities (UST).

Date of Government Version: 04/01/2023
Date Data Arrived at EDR: 05/18/2023
Date Made Active in Reports: 06/14/2023
Number of Days to Update: 27

Source: Health Care Agency
Telephone: 714-834-3446
Last EDR Contact: 05/03/2023
Next Scheduled EDR Contact: 08/14/2023
Data Release Frequency: Quarterly

PLACER COUNTY:

MS PLACER: Master List of Facilities
List includes aboveground tanks, underground tanks and cleanup sites.

Date of Government Version: 08/26/2022
Date Data Arrived at EDR: 08/29/2022
Date Made Active in Reports: 11/15/2022
Number of Days to Update: 78

Source: Placer County Health and Human Services
Telephone: 530-745-2363
Last EDR Contact: 05/08/2023
Next Scheduled EDR Contact: 09/11/2023
Data Release Frequency: Semi-Annually

PLUMAS COUNTY:

CUPA PLUMAS: CUPA Facility List
Plumas County CUPA Program facilities.

Date of Government Version: 03/31/2019
Date Data Arrived at EDR: 04/23/2019
Date Made Active in Reports: 06/26/2019
Number of Days to Update: 64

Source: Plumas County Environmental Health
Telephone: 530-283-6355
Last EDR Contact: 04/12/2023
Next Scheduled EDR Contact: 07/31/2023
Data Release Frequency: Varies

RIVERSIDE COUNTY:

GOVERNMENT RECORDS SEARCHED / DATA CURRENCY TRACKING

LUST RIVERSIDE: Listing of Underground Tank Cleanup Sites

Riverside County Underground Storage Tank Cleanup Sites (LUST).

Date of Government Version: 01/18/2023
Date Data Arrived at EDR: 01/19/2023
Date Made Active in Reports: 04/04/2023
Number of Days to Update: 75

Source: Department of Environmental Health
Telephone: 951-358-5055
Last EDR Contact: 06/06/2023
Next Scheduled EDR Contact: 09/25/2023
Data Release Frequency: Quarterly

UST RIVERSIDE: Underground Storage Tank Tank List

Underground storage tank sites located in Riverside county.

Date of Government Version: 04/10/2023
Date Data Arrived at EDR: 04/12/2023
Date Made Active in Reports: 06/13/2023
Number of Days to Update: 62

Source: Department of Environmental Health
Telephone: 951-358-5055
Last EDR Contact: 06/06/2023
Next Scheduled EDR Contact: 09/25/2023
Data Release Frequency: Quarterly

SACRAMENTO COUNTY:

CS SACRAMENTO: Toxic Site Clean-Up List

List of sites where unauthorized releases of potentially hazardous materials have occurred.

Date of Government Version: 11/07/2022
Date Data Arrived at EDR: 12/21/2022
Date Made Active in Reports: 03/16/2023
Number of Days to Update: 85

Source: Sacramento County Environmental Management
Telephone: 916-875-8406
Last EDR Contact: 03/30/2023
Next Scheduled EDR Contact: 07/10/2023
Data Release Frequency: Quarterly

ML SACRAMENTO: Master Hazardous Materials Facility List

Any business that has hazardous materials on site - hazardous material storage sites, underground storage tanks, waste generators.

Date of Government Version: 11/07/2022
Date Data Arrived at EDR: 12/09/2022
Date Made Active in Reports: 03/01/2023
Number of Days to Update: 82

Source: Sacramento County Environmental Management
Telephone: 916-875-8406
Last EDR Contact: 03/30/2023
Next Scheduled EDR Contact: 07/10/2023
Data Release Frequency: Quarterly

SAN BENITO COUNTY:

CUPA SAN BENITO: CUPA Facility List

Cupa facility list

Date of Government Version: 02/08/2023
Date Data Arrived at EDR: 02/09/2023
Date Made Active in Reports: 05/04/2023
Number of Days to Update: 84

Source: San Benito County Environmental Health
Telephone: N/A
Last EDR Contact: 04/26/2023
Next Scheduled EDR Contact: 08/14/2023
Data Release Frequency: Varies

SAN BERNARDINO COUNTY:

PERMITS SAN BERNARDINO: Hazardous Material Permits

This listing includes underground storage tanks, medical waste handlers/generators, hazardous materials handlers, hazardous waste generators, and waste oil generators/handlers.

GOVERNMENT RECORDS SEARCHED / DATA CURRENCY TRACKING

Date of Government Version: 02/15/2023
Date Data Arrived at EDR: 02/15/2023
Date Made Active in Reports: 05/09/2023
Number of Days to Update: 83

Source: San Bernardino County Fire Department Hazardous Materials Division
Telephone: 909-387-3041
Last EDR Contact: 04/26/2023
Next Scheduled EDR Contact: 08/14/2023
Data Release Frequency: Quarterly

SAN DIEGO COUNTY:

HMMD SAN DIEGO: Hazardous Materials Management Division Database

The database includes: HE58 - This report contains the business name, site address, business phone number, establishment 'H' permit number, type of permit, and the business status. HE17 - In addition to providing the same information provided in the HE58 listing, HE17 provides inspection dates, violations received by the establishment, hazardous waste generated, the quantity, method of storage, treatment/disposal of waste and the hauler, and information on underground storage tanks. Unauthorized Release List - Includes a summary of environmental contamination cases in San Diego County (underground tank cases, non-tank cases, groundwater contamination, and soil contamination are included.)

Date of Government Version: 02/27/2023
Date Data Arrived at EDR: 02/28/2023
Date Made Active in Reports: 05/17/2023
Number of Days to Update: 78

Source: Hazardous Materials Management Division
Telephone: 619-338-2268
Last EDR Contact: 05/25/2023
Next Scheduled EDR Contact: 09/11/2023
Data Release Frequency: Quarterly

LF SAN DIEGO: Solid Waste Facilities

San Diego County Solid Waste Facilities.

Date of Government Version: 10/27/2021
Date Data Arrived at EDR: 03/04/2022
Date Made Active in Reports: 05/31/2022
Number of Days to Update: 88

Source: Department of Health Services
Telephone: 619-338-2209
Last EDR Contact: 04/04/2023
Next Scheduled EDR Contact: 07/31/2023
Data Release Frequency: Varies

SAN DIEGO CO LOP: Local Oversight Program Listing

A listing of all LOP release sites that are or were under the County of San Diego's jurisdiction. Included are closed or transferred cases, open cases, and cases that did not have a case type indicated. The cases without a case type are mostly complaints; however, some of them could be LOP cases.

Date of Government Version: 07/22/2021
Date Data Arrived at EDR: 10/19/2021
Date Made Active in Reports: 01/13/2022
Number of Days to Update: 86

Source: Department of Environmental Health
Telephone: 858-505-6874
Last EDR Contact: 04/12/2023
Next Scheduled EDR Contact: 07/31/2023
Data Release Frequency: Varies

SAN DIEGO CO SAM: Environmental Case Listing

The listing contains all underground tank release cases and projects pertaining to properties contaminated with hazardous substances that are actively under review by the Site Assessment and Mitigation Program.

Date of Government Version: 03/23/2010
Date Data Arrived at EDR: 06/15/2010
Date Made Active in Reports: 07/09/2010
Number of Days to Update: 24

Source: San Diego County Department of Environmental Health
Telephone: 619-338-2371
Last EDR Contact: 05/23/2023
Next Scheduled EDR Contact: 09/11/2023
Data Release Frequency: No Update Planned

SAN FRANCISCO COUNTY:

CUPA SAN FRANCISCO CO: CUPA Facility Listing
Cupa facilities

GOVERNMENT RECORDS SEARCHED / DATA CURRENCY TRACKING

Date of Government Version: 02/03/2023
Date Data Arrived at EDR: 02/07/2023
Date Made Active in Reports: 04/26/2023
Number of Days to Update: 78

Source: San Francisco County Department of Environmental Health
Telephone: 415-252-3896
Last EDR Contact: 04/26/2023
Next Scheduled EDR Contact: 08/14/2023
Data Release Frequency: Varies

LUST SAN FRANCISCO: Local Oversight Facilities

A listing of leaking underground storage tank sites located in San Francisco county.

Date of Government Version: 09/19/2008
Date Data Arrived at EDR: 09/19/2008
Date Made Active in Reports: 09/29/2008
Number of Days to Update: 10

Source: Department Of Public Health San Francisco County
Telephone: 415-252-3920
Last EDR Contact: 04/26/2023
Next Scheduled EDR Contact: 08/14/2023
Data Release Frequency: No Update Planned

UST SAN FRANCISCO: Underground Storage Tank Information

Underground storage tank sites located in San Francisco county.

Date of Government Version: 04/28/2023
Date Data Arrived at EDR: 04/28/2023
Date Made Active in Reports: 05/03/2023
Number of Days to Update: 5

Source: Department of Public Health
Telephone: 415-252-3920
Last EDR Contact: 04/26/2023
Next Scheduled EDR Contact: 08/14/2023
Data Release Frequency: Quarterly

SAN FRANCISCO COUNTY:

SAN FRANCISCO MAHER: Maher Ordinance Property Listing

a listing of properties that fall within a Maher Ordinance, for all of San Francisco

Date of Government Version: 10/11/2022
Date Data Arrived at EDR: 10/14/2022
Date Made Active in Reports: 01/04/2023
Number of Days to Update: 82

Source: San Francisco Planning
Telephone: 628-652-7483
Last EDR Contact: 04/13/2023
Next Scheduled EDR Contact: 07/31/2023
Data Release Frequency: Varies

SAN JOAQUIN COUNTY:

UST SAN JOAQUIN: San Joaquin Co. UST

A listing of underground storage tank locations in San Joaquin county.

Date of Government Version: 06/22/2018
Date Data Arrived at EDR: 06/26/2018
Date Made Active in Reports: 07/11/2018
Number of Days to Update: 15

Source: Environmental Health Department
Telephone: N/A
Last EDR Contact: 06/06/2023
Next Scheduled EDR Contact: 09/25/2023
Data Release Frequency: Semi-Annually

SAN LUIS OBISPO COUNTY:

CUPA SAN LUIS OBISPO: CUPA Facility List Cupa Facility List.

Date of Government Version: 02/09/2023
Date Data Arrived at EDR: 02/10/2023
Date Made Active in Reports: 05/05/2023
Number of Days to Update: 84

Source: San Luis Obispo County Public Health Department
Telephone: 805-781-5596
Last EDR Contact: 05/10/2023
Next Scheduled EDR Contact: 08/28/2023
Data Release Frequency: Varies

SAN MATEO COUNTY:

GOVERNMENT RECORDS SEARCHED / DATA CURRENCY TRACKING

BI SAN MATEO: Business Inventory

List includes Hazardous Materials Business Plan, hazardous waste generators, and underground storage tanks.

Date of Government Version: 02/20/2020

Date Data Arrived at EDR: 02/20/2020

Date Made Active in Reports: 04/24/2020

Number of Days to Update: 64

Source: San Mateo County Environmental Health Services Division

Telephone: 650-363-1921

Last EDR Contact: 06/08/2023

Next Scheduled EDR Contact: 09/18/2023

Data Release Frequency: Annually

LUST SAN MATEO: Fuel Leak List

A listing of leaking underground storage tank sites located in San Mateo county.

Date of Government Version: 03/29/2019

Date Data Arrived at EDR: 03/29/2019

Date Made Active in Reports: 05/29/2019

Number of Days to Update: 61

Source: San Mateo County Environmental Health Services Division

Telephone: 650-363-1921

Last EDR Contact: 05/31/2023

Next Scheduled EDR Contact: 09/18/2023

Data Release Frequency: Semi-Annually

SANTA BARBARA COUNTY:

CUPA SANTA BARBARA: CUPA Facility Listing

CUPA Program Listing from the Environmental Health Services division.

Date of Government Version: 09/08/2011

Date Data Arrived at EDR: 09/09/2011

Date Made Active in Reports: 10/07/2011

Number of Days to Update: 28

Source: Santa Barbara County Public Health Department

Telephone: 805-686-8167

Last EDR Contact: 05/10/2023

Next Scheduled EDR Contact: 08/28/2023

Data Release Frequency: No Update Planned

SANTA CLARA COUNTY:

CUPA SANTA CLARA: Cupa Facility List

Cupa facility list

Date of Government Version: 02/10/2023

Date Data Arrived at EDR: 02/10/2023

Date Made Active in Reports: 05/05/2023

Number of Days to Update: 84

Source: Department of Environmental Health

Telephone: 408-918-1973

Last EDR Contact: 05/10/2023

Next Scheduled EDR Contact: 08/28/2023

Data Release Frequency: Varies

HIST LUST SANTA CLARA: HIST LUST - Fuel Leak Site Activity Report

A listing of open and closed leaking underground storage tanks. This listing is no longer updated by the county. Leaking underground storage tanks are now handled by the Department of Environmental Health.

Date of Government Version: 03/29/2005

Date Data Arrived at EDR: 03/30/2005

Date Made Active in Reports: 04/21/2005

Number of Days to Update: 22

Source: Santa Clara Valley Water District

Telephone: 408-265-2600

Last EDR Contact: 03/23/2009

Next Scheduled EDR Contact: 06/22/2009

Data Release Frequency: No Update Planned

LUST SANTA CLARA: LOP Listing

A listing of leaking underground storage tanks located in Santa Clara county.

Date of Government Version: 03/03/2014

Date Data Arrived at EDR: 03/05/2014

Date Made Active in Reports: 03/18/2014

Number of Days to Update: 13

Source: Department of Environmental Health

Telephone: 408-918-3417

Last EDR Contact: 05/17/2023

Next Scheduled EDR Contact: 09/04/2023

Data Release Frequency: No Update Planned

SANTA CRUZ COUNTY:

GOVERNMENT RECORDS SEARCHED / DATA CURRENCY TRACKING

CUPA SANTA CRUZ: CUPA Facility List CUPA facility listing.

Date of Government Version: 01/21/2017
Date Data Arrived at EDR: 02/22/2017
Date Made Active in Reports: 05/23/2017
Number of Days to Update: 90

Source: Santa Cruz County Environmental Health
Telephone: 831-464-2761
Last EDR Contact: 05/10/2023
Next Scheduled EDR Contact: 08/28/2023
Data Release Frequency: Varies

SHASTA COUNTY:

CUPA SHASTA: CUPA Facility List Cupa Facility List.

Date of Government Version: 06/15/2017
Date Data Arrived at EDR: 06/19/2017
Date Made Active in Reports: 08/09/2017
Number of Days to Update: 51

Source: Shasta County Department of Resource Management
Telephone: 530-225-5789
Last EDR Contact: 05/10/2023
Next Scheduled EDR Contact: 08/28/2023
Data Release Frequency: Varies

SOLANO COUNTY:

LUST SOLANO: Leaking Underground Storage Tanks

A listing of leaking underground storage tank sites located in Solano county.

Date of Government Version: 06/04/2019
Date Data Arrived at EDR: 06/06/2019
Date Made Active in Reports: 08/13/2019
Number of Days to Update: 68

Source: Solano County Department of Environmental Management
Telephone: 707-784-6770
Last EDR Contact: 05/23/2023
Next Scheduled EDR Contact: 09/11/2023
Data Release Frequency: Quarterly

UST SOLANO: Underground Storage Tanks

Underground storage tank sites located in Solano county.

Date of Government Version: 09/15/2021
Date Data Arrived at EDR: 09/16/2021
Date Made Active in Reports: 12/09/2021
Number of Days to Update: 84

Source: Solano County Department of Environmental Management
Telephone: 707-784-6770
Last EDR Contact: 05/23/2023
Next Scheduled EDR Contact: 09/11/2023
Data Release Frequency: Quarterly

SONOMA COUNTY:

CUPA SONOMA: Cupa Facility List Cupa Facility list

Date of Government Version: 07/02/2021
Date Data Arrived at EDR: 07/06/2021
Date Made Active in Reports: 07/14/2021
Number of Days to Update: 8

Source: County of Sonoma Fire & Emergency Services Department
Telephone: 707-565-1174
Last EDR Contact: 06/13/2023
Next Scheduled EDR Contact: 10/02/2023
Data Release Frequency: Varies

LUST SONOMA: Leaking Underground Storage Tank Sites

A listing of leaking underground storage tank sites located in Sonoma county.

Date of Government Version: 06/30/2021
Date Data Arrived at EDR: 06/30/2021
Date Made Active in Reports: 09/24/2021
Number of Days to Update: 86

Source: Department of Health Services
Telephone: 707-565-6565
Last EDR Contact: 06/13/2023
Next Scheduled EDR Contact: 10/02/2023
Data Release Frequency: Quarterly

STANISLAUS COUNTY:

GOVERNMENT RECORDS SEARCHED / DATA CURRENCY TRACKING

CUPA STANISLAUS: CUPA Facility List Cupa facility list

Date of Government Version: 02/08/2022
Date Data Arrived at EDR: 02/10/2022
Date Made Active in Reports: 05/04/2022
Number of Days to Update: 83

Source: Stanislaus County Department of Environmental Protection
Telephone: 209-525-6751
Last EDR Contact: 04/05/2023
Next Scheduled EDR Contact: 07/24/2023
Data Release Frequency: Varies

SUTTER COUNTY:

UST SUTTER: Underground Storage Tanks Underground storage tank sites located in Sutter county.

Date of Government Version: 08/03/2022
Date Data Arrived at EDR: 08/25/2022
Date Made Active in Reports: 11/14/2022
Number of Days to Update: 81

Source: Sutter County Environmental Health Services
Telephone: 530-822-7500
Last EDR Contact: 05/23/2023
Next Scheduled EDR Contact: 09/11/2023
Data Release Frequency: Semi-Annually

TEHAMA COUNTY:

CUPA TEHAMA: CUPA Facility List Cupa facilities

Date of Government Version: 11/17/2022
Date Data Arrived at EDR: 11/21/2022
Date Made Active in Reports: 02/10/2023
Number of Days to Update: 81

Source: Tehama County Department of Environmental Health
Telephone: 530-527-8020
Last EDR Contact: 05/10/2023
Next Scheduled EDR Contact: 08/14/2023
Data Release Frequency: Varies

TRINITY COUNTY:

CUPA TRINITY: CUPA Facility List Cupa facility list

Date of Government Version: 01/13/2023
Date Data Arrived at EDR: 01/17/2023
Date Made Active in Reports: 04/04/2023
Number of Days to Update: 77

Source: Department of Toxic Substances Control
Telephone: 760-352-0381
Last EDR Contact: 04/12/2023
Next Scheduled EDR Contact: 07/31/2023
Data Release Frequency: Varies

TULARE COUNTY:

CUPA TULARE: CUPA Facility List Cupa program facilities

Date of Government Version: 10/07/2022
Date Data Arrived at EDR: 10/07/2022
Date Made Active in Reports: 12/21/2022
Number of Days to Update: 75

Source: Tulare County Environmental Health Services Division
Telephone: 559-624-7400
Last EDR Contact: 05/10/2023
Next Scheduled EDR Contact: 08/14/2023
Data Release Frequency: Varies

TUOLUMNE COUNTY:

GOVERNMENT RECORDS SEARCHED / DATA CURRENCY TRACKING

CUPA TUOLUMNE: CUPA Facility List Cupa facility list

Date of Government Version: 04/23/2018
Date Data Arrived at EDR: 04/25/2018
Date Made Active in Reports: 06/25/2018
Number of Days to Update: 61

Source: Division of Environmental Health
Telephone: 209-533-5633
Last EDR Contact: 04/12/2023
Next Scheduled EDR Contact: 07/31/2023
Data Release Frequency: Varies

VENTURA COUNTY:

BWT VENTURA: Business Plan, Hazardous Waste Producers, and Operating Underground Tanks

The BWT list indicates by site address whether the Environmental Health Division has Business Plan (B), Waste Producer (W), and/or Underground Tank (T) information.

Date of Government Version: 12/27/2022
Date Data Arrived at EDR: 01/26/2023
Date Made Active in Reports: 04/19/2023
Number of Days to Update: 83

Source: Ventura County Environmental Health Division
Telephone: 805-654-2813
Last EDR Contact: 04/17/2023
Next Scheduled EDR Contact: 07/31/2023
Data Release Frequency: Quarterly

LF VENTURA: Inventory of Illegal Abandoned and Inactive Sites

Ventura County Inventory of Closed, Illegal Abandoned, and Inactive Sites.

Date of Government Version: 12/01/2011
Date Data Arrived at EDR: 12/01/2011
Date Made Active in Reports: 01/19/2012
Number of Days to Update: 49

Source: Environmental Health Division
Telephone: 805-654-2813
Last EDR Contact: 03/22/2023
Next Scheduled EDR Contact: 07/10/2023
Data Release Frequency: No Update Planned

LUST VENTURA: Listing of Underground Tank Cleanup Sites

Ventura County Underground Storage Tank Cleanup Sites (LUST).

Date of Government Version: 05/29/2008
Date Data Arrived at EDR: 06/24/2008
Date Made Active in Reports: 07/31/2008
Number of Days to Update: 37

Source: Environmental Health Division
Telephone: 805-654-2813
Last EDR Contact: 05/03/2023
Next Scheduled EDR Contact: 08/21/2023
Data Release Frequency: No Update Planned

MED WASTE VENTURA: Medical Waste Program List

To protect public health and safety and the environment from potential exposure to disease causing agents, the Environmental Health Division Medical Waste Program regulates the generation, handling, storage, treatment and disposal of medical waste throughout the County.

Date of Government Version: 12/27/2022
Date Data Arrived at EDR: 01/26/2023
Date Made Active in Reports: 04/19/2023
Number of Days to Update: 83

Source: Ventura County Resource Management Agency
Telephone: 805-654-2813
Last EDR Contact: 04/17/2023
Next Scheduled EDR Contact: 07/31/2023
Data Release Frequency: Quarterly

UST VENTURA: Underground Tank Closed Sites List

Ventura County Operating Underground Storage Tank Sites (UST)/Underground Tank Closed Sites List.

Date of Government Version: 05/26/2023
Date Data Arrived at EDR: 06/02/2023
Date Made Active in Reports: 06/14/2023
Number of Days to Update: 12

Source: Environmental Health Division
Telephone: 805-654-2813
Last EDR Contact: 06/02/2023
Next Scheduled EDR Contact: 09/18/2023
Data Release Frequency: Quarterly

YOLO COUNTY:

GOVERNMENT RECORDS SEARCHED / DATA CURRENCY TRACKING

UST YOLO: Underground Storage Tank Comprehensive Facility Report
Underground storage tank sites located in Yolo county.

Date of Government Version: 04/03/2023	Source: Yolo County Department of Health
Date Data Arrived at EDR: 04/18/2023	Telephone: 530-666-8646
Date Made Active in Reports: 06/13/2023	Last EDR Contact: 03/22/2023
Number of Days to Update: 56	Next Scheduled EDR Contact: 07/10/2023
	Data Release Frequency: Annually

YUBA COUNTY:

CUPA YUBA: CUPA Facility List
CUPA facility listing for Yuba County.

Date of Government Version: 01/26/2023	Source: Yuba County Environmental Health Department
Date Data Arrived at EDR: 01/27/2023	Telephone: 530-749-7523
Date Made Active in Reports: 04/19/2023	Last EDR Contact: 05/03/2023
Number of Days to Update: 82	Next Scheduled EDR Contact: 08/07/2023
	Data Release Frequency: Varies

OTHER DATABASE(S)

Depending on the geographic area covered by this report, the data provided in these specialty databases may or may not be complete. For example, the existence of wetlands information data in a specific report does not mean that all wetlands in the area covered by the report are included. Moreover, the absence of any reported wetlands information does not necessarily mean that wetlands do not exist in the area covered by the report.

CT MANIFEST: Hazardous Waste Manifest Data

Facility and manifest data. Manifest is a document that lists and tracks hazardous waste from the generator through transporters to a tsd facility.

Date of Government Version: 11/16/2022	Source: Department of Energy & Environmental Protection
Date Data Arrived at EDR: 11/16/2022	Telephone: 860-424-3375
Date Made Active in Reports: 02/06/2023	Last EDR Contact: 05/11/2023
Number of Days to Update: 82	Next Scheduled EDR Contact: 08/21/2023
	Data Release Frequency: No Update Planned

NJ MANIFEST: Manifest Information

Hazardous waste manifest information.

Date of Government Version: 12/31/2018	Source: Department of Environmental Protection
Date Data Arrived at EDR: 04/10/2019	Telephone: N/A
Date Made Active in Reports: 05/16/2019	Last EDR Contact: 03/30/2023
Number of Days to Update: 36	Next Scheduled EDR Contact: 07/17/2023
	Data Release Frequency: Annually

NY MANIFEST: Facility and Manifest Data

Manifest is a document that lists and tracks hazardous waste from the generator through transporters to a TSD facility.

Date of Government Version: 01/01/2019	Source: Department of Environmental Conservation
Date Data Arrived at EDR: 10/29/2021	Telephone: 518-402-8651
Date Made Active in Reports: 01/19/2022	Last EDR Contact: 04/27/2023
Number of Days to Update: 82	Next Scheduled EDR Contact: 08/07/2023
	Data Release Frequency: Quarterly

GOVERNMENT RECORDS SEARCHED / DATA CURRENCY TRACKING

PA MANIFEST: Manifest Information

Hazardous waste manifest information.

Date of Government Version: 06/30/2018
Date Data Arrived at EDR: 07/19/2019
Date Made Active in Reports: 09/10/2019
Number of Days to Update: 53

Source: Department of Environmental Protection
Telephone: 717-783-8990
Last EDR Contact: 04/06/2023
Next Scheduled EDR Contact: 07/24/2023
Data Release Frequency: Annually

RI MANIFEST: Manifest information

Hazardous waste manifest information

Date of Government Version: 12/31/2020
Date Data Arrived at EDR: 11/30/2021
Date Made Active in Reports: 02/18/2022
Number of Days to Update: 80

Source: Department of Environmental Management
Telephone: 401-222-2797
Last EDR Contact: 05/10/2022
Next Scheduled EDR Contact: 08/28/2023
Data Release Frequency: Annually

WI MANIFEST: Manifest Information

Hazardous waste manifest information.

Date of Government Version: 05/31/2018
Date Data Arrived at EDR: 06/19/2019
Date Made Active in Reports: 09/03/2019
Number of Days to Update: 76

Source: Department of Natural Resources
Telephone: N/A
Last EDR Contact: 06/01/2023
Next Scheduled EDR Contact: 09/18/2023
Data Release Frequency: Annually

Oil/Gas Pipelines

Source: Endeavor Business Media

Petroleum Bundle (Crude Oil, Refined Products, Petrochemicals, Gas Liquids (LPG/NGL), and Specialty Gases (Miscellaneous)) N = Natural Gas Bundle (Natural Gas, Gas Liquids (LPG/NGL), and Specialty Gases (Miscellaneous)). This map includes information copyrighted by Endeavor Business Media. This information is provided on a best effort basis and Endeavor Business Media does not guarantee its accuracy nor warrant its fitness for any particular purpose. Such information has been reprinted with the permission of Endeavor Business Media.

Electric Power Transmission Line Data

Source: Endeavor Business Media

This map includes information copyrighted by Endeavor Business Media. This information is provided on a best effort basis and Endeavor Business Media does not guarantee its accuracy nor warrant its fitness for any particular purpose. Such information has been reprinted with the permission of Endeavor Business Media.

Sensitive Receptors: There are individuals deemed sensitive receptors due to their fragile immune systems and special sensitivity to environmental discharges. These sensitive receptors typically include the elderly, the sick, and children. While the location of all sensitive receptors cannot be determined, EDR indicates those buildings and facilities - schools, daycares, hospitals, medical centers, and nursing homes - where individuals who are sensitive receptors are likely to be located.

AHA Hospitals:

Source: American Hospital Association, Inc.
Telephone: 312-280-5991

The database includes a listing of hospitals based on the American Hospital Association's annual survey of hospitals.

Medical Centers: Provider of Services Listing

Source: Centers for Medicare & Medicaid Services
Telephone: 410-786-3000

A listing of hospitals with Medicare provider number, produced by Centers of Medicare & Medicaid Services, a federal agency within the U.S. Department of Health and Human Services.

Nursing Homes

Source: National Institutes of Health
Telephone: 301-594-6248

Information on Medicare and Medicaid certified nursing homes in the United States.

Public Schools

Source: National Center for Education Statistics
Telephone: 202-502-7300

The National Center for Education Statistics' primary database on elementary and secondary public education in the United States. It is a comprehensive, annual, national statistical database of all public elementary and secondary schools and school districts, which contains data that are comparable across all states.

GOVERNMENT RECORDS SEARCHED / DATA CURRENCY TRACKING

Private Schools

Source: National Center for Education Statistics

Telephone: 202-502-7300

The National Center for Education Statistics' primary database on private school locations in the United States.

Daycare Centers: Licensed Facilities

Source: Department of Social Services

Telephone: 916-657-4041

Flood Zone Data: This data was obtained from the Federal Emergency Management Agency (FEMA). It depicts 100-year and 500-year flood zones as defined by FEMA. It includes the National Flood Hazard Layer (NFHL) which incorporates Flood Insurance Rate Map (FIRM) data and Q3 data from FEMA in areas not covered by NFHL.

Source: FEMA

Telephone: 877-336-2627

Date of Government Version: 2003, 2015

NWI: National Wetlands Inventory. This data, available in select counties across the country, was obtained by EDR in 2002, 2005, 2010 and 2015 from the U.S. Fish and Wildlife Service.

State Wetlands Data: Wetland Inventory

Source: Department of Fish and Wildlife

Telephone: 916-445-0411

Current USGS 7.5 Minute Topographic Map

Source: U.S. Geological Survey

STREET AND ADDRESS INFORMATION

© 2015 TomTom North America, Inc. All rights reserved. This material is proprietary and the subject of copyright protection and other intellectual property rights owned by or licensed to Tele Atlas North America, Inc. The use of this material is subject to the terms of a license agreement. You will be held liable for any unauthorized copying or disclosure of this material.

APPENDIX C

Regulatory Agency Contacts

Phase 1 ESA Checksheet

Property Address: 8841 Old Redwood Hwy, Cotati

APN: 046-223-018

Job #: 3339.01

PRMD: <https://sonomacounty.ca.gov/Permit-and-Resource-Management/>

No new permits since last ph1 - online search 6/20/23

City of Cotati Building Dept

Call: 707-665-3632 to request info

6/29 - ml emailed request

NCRWQCB (707) 576-2220 / northcoast@waterboards.ca.gov:

Emailed request 6/21/23

DTSC-EnviroStor: (use website)

Same records as Geotracker

Geotracker: (use website)

Rancho Cotati

Fire:

(CUPA??)

6/29 - ml submitted request

NOTE: Sonoma County - Use Form

Sonoma

County Fire:

<https://permitsonoma.org/divisions/firepreventionandhazmat/servicesandfees/hazardousmaterialsunitandcupaprogram/hazmatcupapublicrecords/hazmatcupapublicaccessviewer>

Online search - no records found

NOTE: Sonoma County - Use Form

Sonoma County Assessor / Recorder: (use title report & Assessor's website for initial review)

<https://crarecords.sonomacounty.ca.gov/selfserviceweb/>

Sonoma

County Dept. of Health & Safety:

<http://sonomacounty.ca.gov/Health/Environmental-Health/Public-Records-Requests/>

online search 6/21/2023 - no records found

Other: EDR

6/20/23 - radius map

Drafting

Site Visit

User Questionnaire

APPENDIX D

Historical Aerial Photos



8841 Old Redwood Highway

8841 Old Redwood Highway

Cotati, CA 94931

Inquiry Number: 3951747.9

May 30, 2014

The EDR Aerial Photo Decade Package



6 Armstrong Road, 4th Floor
Shelton, Connecticut 06484
Toll Free: 800.352.0050
www.edrnet.com

EDR Aerial Photo Decade Package

Environmental Data Resources, Inc. (EDR) Aerial Photo Decade Package is a screening tool designed to assist environmental professionals in evaluating potential liability on a target property resulting from past activities. EDR's professional researchers provide digitally reproduced historical aerial photographs, and when available, provide one photo per decade.

When delivered electronically by EDR, the aerial photo images included with this report are for ONE TIME USE ONLY. Further reproduction of these aerial photo images is prohibited without permission from EDR. For more information contact your EDR Account Executive.

Thank you for your business.
Please contact EDR at 1-800-352-0050
with any questions or comments.

Disclaimer - Copyright and Trademark Notice

This Report contains certain information obtained from a variety of public and other sources reasonably available to Environmental Data Resources, Inc. It cannot be concluded from this Report that coverage information for the target and surrounding properties does not exist from other sources. **NO WARRANTY EXPRESSED OR IMPLIED, IS MADE WHATSOEVER IN CONNECTION WITH THIS REPORT. ENVIRONMENTAL DATA RESOURCES, INC. SPECIFICALLY DISCLAIMS THE MAKING OF ANY SUCH WARRANTIES, INCLUDING WITHOUT LIMITATION, MERCHANTABILITY OR FITNESS FOR A PARTICULAR USE OR PURPOSE. ALL RISK IS ASSUMED BY THE USER. IN NO EVENT SHALL ENVIRONMENTAL DATA RESOURCES, INC. BE LIABLE TO ANYONE, WHETHER ARISING OUT OF ERRORS OR OMISSIONS, NEGLIGENCE, ACCIDENT OR ANY OTHER CAUSE, FOR ANY LOSS OF DAMAGE, INCLUDING, WITHOUT LIMITATION, SPECIAL, INCIDENTAL, CONSEQUENTIAL, OR EXEMPLARY DAMAGES. ANY LIABILITY ON THE PART OF ENVIRONMENTAL DATA RESOURCES, INC. IS STRICTLY LIMITED TO A REFUND OF THE AMOUNT PAID FOR THIS REPORT.** Purchaser accepts this Report AS IS. Any analyses, estimates, ratings, environmental risk levels or risk codes provided in this Report are provided for illustrative purposes only, and are not intended to provide, nor should they be interpreted as providing any facts regarding, or prediction or forecast of, any environmental risk for any property. Only a Phase I Environmental Site Assessment performed by an environmental professional can provide information regarding the environmental risk for any property. Additionally, the information provided in this Report is not to be construed as legal advice.

Copyright 2014 by Environmental Data Resources, Inc. All rights reserved. Reproduction in any media or format, in whole or in part, of any report or map of Environmental Data Resources, Inc., or its affiliates, is prohibited without prior written permission.

EDR and its logos (including Sanborn and Sanborn Map) are trademarks of Environmental Data Resources, Inc. or its affiliates. All other trademarks used herein are the property of their respective owners.

Date EDR Searched Historical Sources:

Aerial Photography May 30, 2014

Target Property:

8841 Old Redwood Highway

Cotati, CA 94931

<u><i>Year</i></u>	<u><i>Scale</i></u>	<u><i>Details</i></u>	<u><i>Source</i></u>
1942	Aerial Photograph. Scale: 1"=500'	Flight Year: 1942	Pacific Air
1953	Aerial Photograph. Scale: 1"=500'	Flight Year: 1953	Pacific Air
1968	Aerial Photograph. Scale: 1"=500'	Flight Year: 1968	USGS
1975	Aerial Photograph. Scale: 1"=500'	Flight Year: 1975	Nasa
1982	Aerial Photograph. Scale: 1"=500'	Flight Year: 1982	USGS
1993	Aerial Photograph. Scale: 1"=500'	/DOQQ - acquisition dates: 1993	EDR
1998	Aerial Photograph. Scale: 1"=500'	Flight Year: 1998	USGS
2005	Aerial Photograph. Scale: 1"=500'	Flight Year: 2005	EDR
2006	Aerial Photograph. Scale: 1"=500'	Flight Year: 2006	EDR
2009	Aerial Photograph. Scale: 1"=500'	Flight Year: 2009	EDR
2010	Aerial Photograph. Scale: 1"=500'	Flight Year: 2010	EDR
2012	Aerial Photograph. Scale: 1"=500'	Flight Year: 2012	EDR



INQUIRY #: 3951747.9

YEAR: 1942

|—————| = 500'





INQUIRY #: 3951747.9

YEAR: 1953

| = 500'





INQUIRY #: 3951747.9

YEAR: 1968

| = 500'





INQUIRY #: 3951747.9

YEAR: 1975

| = 500'





INQUIRY #: 3951747.9

YEAR: 1982

| = 500'





INQUIRY #: 3951747.9

YEAR: 1993

| = 500'





INQUIRY #: 3951747.9

YEAR: 1998

| = 500'





INQUIRY #: 3951747.9

YEAR: 2005

| = 500'





INQUIRY #: 3951747.9

YEAR: 2006

| = 500'





INQUIRY #: 3951747.9

YEAR: 2009

| = 500'





INQUIRY #: 3951747.9

YEAR: 2010


| = 500'





INQUIRY #: 3951747.9

YEAR: 2012

 = 500'



APPENDIX E

Sanborn Fire Insurance Maps - No Coverage Documentation



8841 Old Redwood Highway

8841 Old Redwood Highway

Cotati, CA 94931

Inquiry Number: 3951747.3

May 22, 2014

Certified Sanborn® Map Report



6 Armstrong Road, 4th Floor
Shelton, Connecticut 06484
Toll Free: 800.352.0050
www.edrnet.com

Certified Sanborn® Map Report

5/22/14

Site Name:

8841 Old Redwood Highway
8841 Old Redwood Highway
Cotati, CA 94931

Client Name:

Trans Tech Consultants
930 Shiloh Road
Windsor, CA 95492



EDR Inquiry # 3951747.3

Contact: Bill C. Wiggins

The Sanborn Library has been searched by EDR and maps covering the target property location as provided by Trans Tech Consultants were identified for the years listed below. The Sanborn Library is the largest, most complete collection of fire insurance maps. The collection includes maps from Sanborn, Bromley, Perris & Browne, Hopkins, Barlow, and others. Only Environmental Data Resources Inc. (EDR) is authorized to grant rights for commercial reproduction of maps by the Sanborn Library LLC, the copyright holder for the collection. Results can be authenticated by visiting www.edrnet.com/sanborn.

The Sanborn Library is continually enhanced with newly identified map archives. This report accesses all maps in the collection as of the day this report was generated.

Certified Sanborn Results:

Site Name: 8841 Old Redwood Highway
Address: 8841 Old Redwood Highway
City, State, Zip: Cotati, CA 94931
Cross Street:
P.O. # NA
Project: 8841 Old Redwood Hwy., Cotati
Certification # EFDD-4D66-A189



Sanborn® Library search results
Certification # EFDD-4D66-A189

UNMAPPED PROPERTY

This report certifies that the complete holdings of the Sanborn Library, LLC collection have been searched based on client supplied target property information, and fire insurance maps covering the target property were not found.

The Sanborn Library includes more than 1.2 million fire insurance maps from Sanborn, Bromley, Perris & Browne, Hopkins, Barlow and others which track historical property usage in approximately 12,000 American cities and towns. Collections searched:

- Library of Congress
- University Publications of America
- EDR Private Collection

The Sanborn Library LLC Since 1866™

Limited Permission To Make Copies

Trans Tech Consultants (the client) is permitted to make up to FIVE photocopies of this Sanborn Map transmittal and each fire insurance map accompanying this report solely for the limited use of its customer. No one other than the client is authorized to make copies. Upon request made directly to an EDR Account Executive, the client may be permitted to make a limited number of additional photocopies. This permission is conditioned upon compliance by the client, its customer and their agents with EDR's copyright policy; a copy of which is available upon request.

Disclaimer - Copyright and Trademark notice

This Report contains certain information obtained from a variety of public and other sources reasonably available to Environmental Data Resources, Inc. It cannot be concluded from this Report that coverage information for the target and surrounding properties does not exist from other sources. NO WARRANTY EXPRESSED OR IMPLIED, IS MADE WHATSOEVER IN CONNECTION WITH THIS REPORT. ENVIRONMENTAL DATA RESOURCES, INC. SPECIFICALLY DISCLAIMS THE MAKING OF ANY SUCH WARRANTIES, INCLUDING WITHOUT LIMITATION, MERCHANTABILITY OR FITNESS FOR A PARTICULAR USE OR PURPOSE. ALL RISK IS ASSUMED BY THE USER. IN NO EVENT SHALL ENVIRONMENTAL DATA RESOURCES, INC. BE LIABLE TO ANYONE, WHETHER ARISING OUT OF ERRORS OR OMISSIONS, NEGLIGENCE, ACCIDENT OR ANY OTHER CAUSE, FOR ANY LOSS OF DAMAGE, INCLUDING, WITHOUT LIMITATION, SPECIAL, INCIDENTAL CONSEQUENTIAL, OR EXEMPLARY DAMAGES. ANY LIABILITY ON THE PART OF ENVIRONMENTAL DATA RESOURCES, INC. IS STRICTLY LIMITED TO A REFUND OF THE AMOUNT PAID FOR THIS REPORT. Purchaser accepts this Report "AS IS". Any analyses, estimates, ratings, environmental risk levels or risk codes provided in this Report are provided for illustrative purposes only, and are not intended to provide, nor should they be interpreted as providing any facts regarding, or prediction or forecast of, any environmental risk for any property. Only a Phase I Environmental Site Assessment performed by an environmental professional can provide information regarding the environmental risk for any property. Additionally, the information provided in this Report is not to be construed as legal advice.

Copyright 2014 by Environmental Data Resources, Inc. All rights reserved. Reproduction in any media or format, in whole or in part, of any report or map of Environmental Data Resources, Inc., or its affiliates, is prohibited without prior written permission.

EDR and its logos (including Sanborn and Sanborn Map) are trademarks of Environmental Data Resources, Inc. or its affiliates. All other trademarks used herein are the property of their respective owners.

APPENDIX F

Title Information

JUN 02 2014 push back

JUN 02 2014 we plan a double wall ~~cell~~
underground piping
cell - 707 696 2918
PEI recommendations to marina Rebyg.

Marisa Myra McBain loan agent. 481 6902

JUN 02 2014 046-223-018

2013 096753 Park Viking to Park
Viking Ridkey LLC

Grampers:

2012 093181

The Joseph Krsul Family
Trust and Joseph Krsul
Trustee of the Michael
Krsul Trust 1997

✓ 3442 410
2869 256
2168 526
2890 57-59

*Michael John Hicks
8-16-78

✓ 3441 559
2902 975

Yolanda Georgia Reyes
Gregory S. Leyba
* 8-9-76

2902 975

Rose and Joe Greenman
9/25/1974



2012093181

RECORDING REQUESTED BY
First American Title Company

AND WHEN RECORDED MAIL DOCUMENT TO:
Pink Viking LLC
1400 North Dutton Suite #14
Santa Rosa, CA 95401

OFFICIAL RECORDS OF
SONOMA COUNTY
FIRST AMERICAN TITLE CO. JANICE ATKINSON
09/24/2012 02:04 DEED
RECORDING FEE: \$18.00
COUNTY TAX: \$358.95
CITY TAX: \$358.95
PRID

2 PGS



Space Above This Line for Recorder's Use Only

A.P.N.: 046-223-018

File No.: 4909-4124974 (DM)

GRANT DEED

The Undersigned Grantor(s) Declare(s): DOCUMENTARY TRANSFER TAX \$713.90; CITY TRANSFER TAX \$;
SURVEY MONUMENT FEE \$

- computed on the consideration or full value of property conveyed, OR
- computed on the consideration or full value less value of liens and/or encumbrances remaining at time of sale,
- unincorporated area; City of Cotati, and

FOR A VALUABLE CONSIDERATION, receipt of which is hereby acknowledged, **Joseph Kraul, as Trustee of The Joseph Kraul Family Trust 1997 and Joseph Kraul, Trustee of The Mildred Kraul Trust 1997**


hereby GRANTS to **Pink Viking LLC**

the following described property in the City of **Cotati**, County of **Sonoma**, State of **California**:

LOT C-45, IN SUBDIVISION NO. 3 OF THE COTATI RANCHO, AS DESIGNATED ON THE PLAT OF SAID SUBDIVISION, FILED IN THE OFFICE OF THE COUNTY RECORDER OF THE COUNTY OF SONOMA ON JULY 14, 1893.

BEING THE SAME PREMISES AS WERE CONVEYED BY THE COTATI COMPANY, A CORPORATION, TO JOHN COSTELLO BY DEED DATED JANUARY 5, 1903 AND RECORDED JANUARY 6, 1903, IN BOOK 203 OF DEEDS, PAGE 463, SONOMA COUNTY RECORDS.

EXCEPTING THEREFROM A 0.12 ACRE PORTION DEEDED BY E. C. FREESE, ET UX, TO STATE OF CALIFORNIA FOR HIGHWAY PURPOSES, BY DEED DATED OCTOBER 17, 1930, RECORDED IN BOOK 279 OF OFFICIAL RECORDS, AT PAGE 449.



Open Document(s) | Print (1) | Request Certified Copy

06/02/2014

Document(s) (1)	Type	Recording/Filing Date (2)
2012985322	TRD	09/31/2012

RECORDING REQUESTED BY
First American Title Company

AND WHEN RECORDED MAIL DOCUMENT TO:
Pink Viking LLC
1400 North Dutton Suite #14
Santa Rosa, CA 95401



2012093181

OFFICIAL RECORDS OF
SONOMA COUNTY

FIRST AMERICAN TITLE CO. JANICE ATKINSON
09/24/2012 02:04 DEED
RECORDING FEE: \$18.00
COUNTY TAX: \$356.95
CITY TAX: \$356.95
PAID

2 PGS



Space Above This Line for Recorder's Use Only

A.P.N.: 046-223-018

File No.: 4909-4124974 (DM)

GRANT DEED

The Undersigned Grantor(s) Declare(s): DOCUMENTARY TRANSFER TAX \$713.90; CITY TRANSFER TAX \$;
SURVEY MONUMENT FEE \$


- computed on the consideration or full value of property conveyed, OR
- computed on the consideration or full value less value of liens and/or encumbrances remaining at time of sale,
- unincorporated area; City of Cotati, and

FOR A VALUABLE CONSIDERATION, receipt of which is hereby acknowledged, **Joseph Krsul, as Trustee of The Joseph Krsul Family Trust 1997 and Joseph Krsul, Trustee of The Mildred Krsul Trust 1997** hereby GRANTS to **Pink Viking LLC**

the following described property in the City of **Cotati**, County of **Sonoma**, State of **California**:

LOT C-45, IN SUBDIVISION NO. 3 OF THE COTATI RANCHO, AS DESIGNATED ON THE PLAT OF SAID SUBDIVISION, FILED IN THE OFFICE OF THE COUNTY RECORDER OF THE COUNTY OF SONOMA ON JULY 14, 1893.

BEING THE SAME PREMISES AS WERE CONVEYED BY THE COTATI COMPANY, A



06/02/2014

Open Document(s) Print (1) Request Certified Copy

Mail tax bills, and return to:

Mr. & Mrs. Joseph Krsul

1145 Dutch Lane,

Penngrrove, CA 94951

Escrow No. 55047-SF
A.P. 46-223-18

RECORDED AT THE OFFICE OF THE
CLERK OF THE SUPERIOR COURT
SONOMA COUNTY CALIFORNIA

AUG 22 1978

OFFICIAL RECORDS IN
SONOMA COUNTY CALIF.

Office of the Recorder

\$32 P.D. Recorder

T 28462

Grant Deed

For value received MICHAEL JOHN HICKS, a single man

DOCUMENTARY TRANSFER TAX

PAID \$ 143.00



GRANT... to

JOSEPH KRSUL AND MILDRED KRSUL, his wife, as to an Undivided 1/2 Interest Each

all that real property situate in the unincorporated area,

County of Sonoma, State of California, described as follows:

Lot C-45, in Subdivision No. 3 of the Cotati Rancho, as designated on the plat of said subdivision, filed in the Office of the County Recorder of the County of Sonoma on July 14, 1893.

Being the same premises as were conveyed by the Cotati Company, a Corporation, to John Costello by Deed dated January 5, 1903 and recorded January 6, 1903, in Book 203 of Deeds, page 463, Sonoma County Records.

EXCEPTING THEREFROM a 0.12 acre portion deeded by E. C. Freese, et ux, to State of California for highway purposes, by Deed dated October 17, 1930, recorded in Book 279 of Official Records, at page 449.

THE UNDERSIGNED GRANTEE DECLARES:

DOCUMENTARY TRANSFER TAX \$143.00
 COMPUTED ON FULL VALUE OF PROPERTY CONVEYED, OR
 COMPUTED ON FULL VALUE LESS LIENS & ENCUMBRANCES REMAINING THEREON AT TIME OF SALE.

Dated August 16, 1978

Michael John Hicks
Michael John Hicks

FOR NOTARY SEAL OR STAMP



Mail Tax Statements to

STATE OF CALIFORNIA
COUNTY OF SONOMA

On August 16, 1978 before me, the undersigned, a Notary Public in and for said County and State, personally appeared

Michael John Hicks

known to me to be the person whose name is subscribed to the within instrument and acknowledged that he executed the same.

Signature *Lois S. Parks*

Lois S. Parks
Notary Public

06/02/2014

Order No.
Escrow No.
Loan No.

Recording or Deposit Of
Grant
to P. M. and L. M. 1/14

BOOK 3441 PAGE 559

AUG 18 1978

OFFICIAL RECORDS
SONOMA COUNTY CALIF.

Patricia [Signature]

3rd FL. Recorder
cash

T 27991

WHEN RECORDED MAIL TO:

MICHAEL J. HICKS
1810 PAGE ST.
SAN FRANCISCO, CA 94117

SPACE ABOVE THIS LINE FOR RECORDER'S USE

MAIL TAX STATEMENTS TO:

SAME AS ABOVE

DOCUMENTARY TRANSFER TAX \$ None
— COMPUTED ON FULL VALUE OF PROPERTY CONVEYED
— COMPUTED ON FULL VALUE LESS LIENS AND ENCUMBRANCES REMAINING AT TIME OF SALE

Gerald E. Barrick
Signature of Declarant or Agent determining tax - Firm Name

QUITCLAIM DEED

FOR A VALUABLE CONSIDERATION, receipt of which is hereby acknowledged,

WE, YOLANDA GEORGIA REYES, a single woman and GREGORY S. LEYBA, a single man do hereby REMISE, RELEASE AND FOREVER QUITCLAIM to MICHAEL JOHN HICKS, a single man,

the real property in the City of _____ County of Sonoma

State of California, described as

All that certain real property in the County of Sonoma, State of California, described as follows:
Lot No. C-45 in Subdivision No. 3 of the Cotati Rancho, as designated on the plat of said subdivision, filed in the office of the County Recorder of the County of Sonoma, on July 14, 1893.

Being the same premises as were conveyed by the Cotati Company, a corporation, to John Costello, by deed dated January 5, 1903 and recorded January 6, 1903 in Liber 203 of Deeds, page 463, Sonoma County Records.

Excepting therefrom, 0.12 acre portion deeded by E. C. Freese, et ux, to State of California, for highway purposes, by deed dated October 17, 1930, recorded in Book 279 of Official Records, page 449.

A. P. 46-223-18

Dated August 9, 1976.

STATE OF CALIFORNIA
COUNTY OF
San Mateo

On August 9, 1976

before me, the undersigned, a Notary Public in and for said State, personally appeared

Yolanda Georgia Reyes and Gregory S. Leyba

known to me to be the person S whose name S-STE

appeared to the within instrument and acknowledged that they

WITNESS my hand and official seal

Gerald E. Barrick
GERALD E. BARRICK

Yolanda Georgia Reyes
YOLANDA GEORGIA REYES
Gregory S. Leyba
GREGORY S. LEYBA



06/02/2014

END OF DOCUMENT

MAIL TAX STATEMENTS AS DIRECTED ABOVE

1988 (12/88)

OFFICIAL RECORDS

FEES \$ 3.00 PD.

P 23529

Michael John Hicks, et al
1810 Page Street
San Francisco, Ca. 94117

Street Address
City & State

SPACE ABOVE THIS LINE FOR RECORDER'S USE

MAIL TAX STATEMENTS TO

Same as above

Name
Street Address
City & State

THE UNDISCLOSED GRANTEE(S) DECLARE(S)
DURING THIS TRANSFER TAX \$ 81.40
 COMPUTED ON FULL VALUE OF PROPERTY CONVEYED, OR
 COMPUTED ON FULL VALUE LESS LIENS & ENCUMBRANCES
REMAINING AT TIME OF SALE.
 UNINCORPORATED AREA: CITY OF:

TD 404 CA (9-68)

Joint Tenancy Grant Deed D.T.T.S

THIS FORM FURNISHED BY TITLE INSURANCE AND TRUST COMPANY

FOR A VALUABLE CONSIDERATION, receipt of which is hereby acknowledged,
ROSE GREENSPAN & JOE GREENSPAN, her husband,

herby GRANT(S) to YOLANDA GEORGIA REYES, a single woman; GREGORY S. LEYBA,
a single man, and MICHAEL JOHN HICKS, a single man, as AS JOINT TENANTS,
the real property in the unincorporated area
County of Sonoma State of California, described as:

All that certain real property in the County of Sonoma, State of
California, described as follows:
Lot No. C-45 in Subdivision No. 3 of the Cotati Rancho, as designated
on the plat of said subdivision, filed in the office of the County
Recorder of the County of Sonoma, on July 14, 1893.

Being the same premises as were conveyed by the Cotati Company, a
corporation, to John Costello, by deed dated January 5, 1903 and
recorded January 6, 1903 in Liber 203 of Deeds, page 463, Sonoma
County Records.

Excepting therefrom, 0.12 acre portion deeded by E.C. Freese, et ux,
to State of California, for highway purposes, by deed dated
October 17, 1930, recorded in Book 279 of Official Records, page 445.

A. P. 46-223-18

DOCUMENTARY TAX
\$ 81.40

Dated: September 25, 1974

Joe Greenspan
Joe Greenspan
Rose Greenspan
Rose Greenspan

STATE OF CALIFORNIA }
COUNTY OF Sonoma } ss.
On September 30, 1974 before me, the under-
signed, a Notary Public in and for said State, personally appeared
Joe Greenspan and
Rose Greenspan

Witness my hand and official seal
this 30th day of September 1974 at _____
I, _____
Notary Public in and for the State of California

OFFICIAL SEAL
PATRICIA B. RINALDO
Notary Public in California
My Comm. Expires July 22, 1975

06/02/2014

Mail Order No. PT-103155-TD Entered in Book No. (35) 10/10



First American

*my*FirstAm® Combined Report

8841 Old Redwood Hwy, Cotati, CA 94931

Property Address:

8841 Old Redwood Hwy
Cotati, CA 94931



First American

myFirstAm® Property Profile

8841 Old Redwood Hwy, Cotati, CA 94931

Property Information			
Owner(s):	Pink Viking Orh Llc	Mailing Address:	435 E St, Santa Rosa, CA 95404
Owner Phone:	Unknown	Property Address:	8841 Old Redwood Hwy, Cotati, CA 94931
Vesting Type:	N/A	Alt. APN:	
County:	Sonoma	APN:	046-223-018
Map Coord:	164-F5	Census Tract:	151204
Lot#:	C-45	Block:	
Subdivision:	Cotati Ranch	Tract:	
Legal:	Ptn Lot C-45 Sub No 3 Cotati Rancho		

Property Characteristics					
Use:	Rural Homesite	Year Built / Eff. :	1925 / 1927	Sq. Ft. :	3432
Zoning:		Lot Size Ac / Sq Ft:	7.12 / 310147	# of Units:	3
Stories:	1	Improvements:		Parking / #:	Carport /
Gross Area:	3432	Garage Area :	506	Basement Area:	

Sale and Loan Information					
Sale / Rec Date:	08/16/2012 / 09/24/2012	*\$/Sq. Ft.:	\$189.10	2nd Mtg.:	
Sale Price:	\$649,000	1st Loan:	\$385,200	Prior Sale Amt:	
Doc No.:	00000093181	Loan Type:	Conventional	Prior Sale Date:	
Doc Type:	Grant Deed	Transfer Date:	09/24/2012	Prior Doc No.:	
Seller:	Krsul J Family 1997 Trust	Lender:	First Community Bank	Prior Doc Type:	

*\$/Sq.Ft. is a calculation of Sale Price divided by Sq.Feet.

Tax Information			
Imp Value:	\$381,199	Exemption Type:	
Land Value:	\$259,907	Tax Year / Area:	2022 / 008010
Total Value:	\$641,106	Tax Value:	
Total Tax Amt:	\$7,872.32	Improved:	59%



First American

my**FirstAm**[®] Transaction History

8841 Old Redwood Hwy, Cotati, CA 94931

To request additional information, please contact your local Sales Representative, Customer Service Department, or for an additional fee you may [click here](#).

History Record # 1 : RELEASE

Recording Date: 08/15/2022
Recorded Doc #: 000000054457
Document Type: RELEASE Vesting Type:

History Record # 2 : FINANCE

Mortgage Recording Date: 06/20/2022 Mortgage Transfer Type: Stand Alone Finance
Mortgage Document #: 000000042440 Mortgage Rate Type:
Lender: Strawbridge Scott Mortgage Term:
Document Type: Trust Deed/Mortgage Vesting Type: N/A
Loan Amount: \$1,250,000 Mortgage Rate:
Borrower 1: Pink Viking Orh Llc Borrower 2:
Borrower 3: Borrower 4:

History Record # 3 : RELEASE

Recording Date: 03/08/2017
Recorded Doc #: 000000018225
Document Type: RELEASE Vesting Type:

History Record # 4 : RELEASE

Recording Date: 12/23/2016
Recorded Doc #: 000000118625
Document Type: RELEASE Vesting Type:

Continued on next page...

History Record # 5 : FINANCE

Mortgage Recording Date:	10/04/2016	Mortgage Transfer Type:	Stand Alone Finance
Mortgage Document #:	000000088952	Mortgage Rate Type:	
Lender:	Costello Casey & Jennifer	Mortgage Term:	
Document Type	Trust Deed/Mortgage	Vesting Type:	N/A
Loan Amount:	\$300,000	Mortgage Rate:	
Borrower 1:	Pink Viking Orh Llc	Borrower 2:	
Borrower 3:		Borrower 4:	

History Record # 6 : FINANCE

Mortgage Recording Date:	02/27/2015	Mortgage Transfer Type:	Stand Alone Finance
Mortgage Document #:	000000015726	Mortgage Rate Type:	
Lender:	Pollard Woody	Mortgage Term:	
Document Type	Trust Deed/Mortgage	Vesting Type:	N/A
Loan Amount:	\$300,000	Mortgage Rate:	
Borrower 1:	Pink Viking Orh Llc	Borrower 2:	
Borrower 3:		Borrower 4:	

History Record # 7 :

Recording Date:	02/19/2014		
Recorded Doc #:	000000011745		
Document Type:	LOAN MODIFICATION AGREEMENT	Vesting Type:	

History Record # 8 : SALE/TRANSFER

Buyer:	Pink Viking Orh Llc	Seller:	Pink Viking Llc
Transaction Date:	09/18/2013	Sale Price:	
Recording Date:	09/27/2013	Sale Price Type:	
Recorded Doc #:	000000096744	Title Company:	First American Title
Document Type:	Deed Transfer	Vesting Type:	N/A

Continued on next page...

History Record # 9 : SALE/TRANSFER

Buyer:	Pink Viking Llc	Seller:	Krsul J Family 1997 Trust
Transaction Date:	08/16/2012	Sale Price:	\$649,000
Recording Date:	09/24/2012	Sale Price Type:	Full Value
Recorded Doc #:	000000093181	Title Company:	First American Title
Document Type:	Deed Transfer	Vesting Type:	N/A

FINANCE

Mortgage Recording Date:	09/24/2012	Mortgage Transfer Type:	Resale
Mortgage Document #:	000000093182	Mortgage Rate Type:	
Lender:	First Cmnty Bk	Mortgage Term:	
Document Type	Trust Deed/Mortgage	Vesting Type:	N/A
Loan Amount:	\$385,200	Mortgage Rate:	
Borrower 1:	Pink Viking Llc	Borrower 2:	
Borrower 3:		Borrower 4:	

History Record # 10 : SALE/TRANSFER

Buyer:	Krsul,Joseph	Seller:	Krsul Mildred
Transaction Date:	09/13/2006	Sale Price:	
Recording Date:	09/15/2006	Sale Price Type:	
Recorded Doc #:	114149	Title Company:	Attorney Only
Document Type:	Deed Transfer	Vesting Type:	N/A

History Record # 11 : SALE/TRANSFER

Buyer:	Krsul Mildred 1997 Trust	Seller:	Krsul Mildred 1997 Trust
Transaction Date:	05/27/2005	Sale Price:	
Recording Date:	06/03/2005	Sale Price Type:	
Recorded Doc #:	77448	Title Company:	Attorney Only
Document Type:	Deed Transfer	Vesting Type:	N/A

Continued on next page...

History Record # 12 : SALE/TRANSFER

Buyer:	Krsul Trust	Seller:	Krsul,Joseph
Transaction Date:	05/16/1997	Sale Price:	
Recording Date:	05/23/1997	Sale Price Type:	
Recorded Doc #:	0000043487	Title Company:	
Document Type:	Deed Transfer	Vesting Type:	N/A

History Record # 13 : SALE/TRANSFER

Buyer:	Krsul Trust	Seller:	Krsul,Mildred
Transaction Date:	05/16/1997	Sale Price:	
Recording Date:	05/23/1997	Sale Price Type:	
Recorded Doc #:	0000043486	Title Company:	
Document Type:	Deed Transfer	Vesting Type:	N/A

History Record # 14 : SALE/TRANSFER

Buyer:	Krsul,Joseph	Seller:	Krsul Trust
Transaction Date:	05/16/1997	Sale Price:	
Recording Date:	05/23/1997	Sale Price Type:	
Recorded Doc #:	0000043485	Title Company:	
Document Type:	Deed Transfer	Vesting Type:	N/A

History Record # 15 : SALE/TRANSFER

Buyer:	Krsul,Mildred	Seller:	Krsul Trust
Transaction Date:	05/16/1997	Sale Price:	
Recording Date:	05/23/1997	Sale Price Type:	
Recorded Doc #:	0000043484	Title Company:	
Document Type:	Deed Transfer	Vesting Type:	N/A

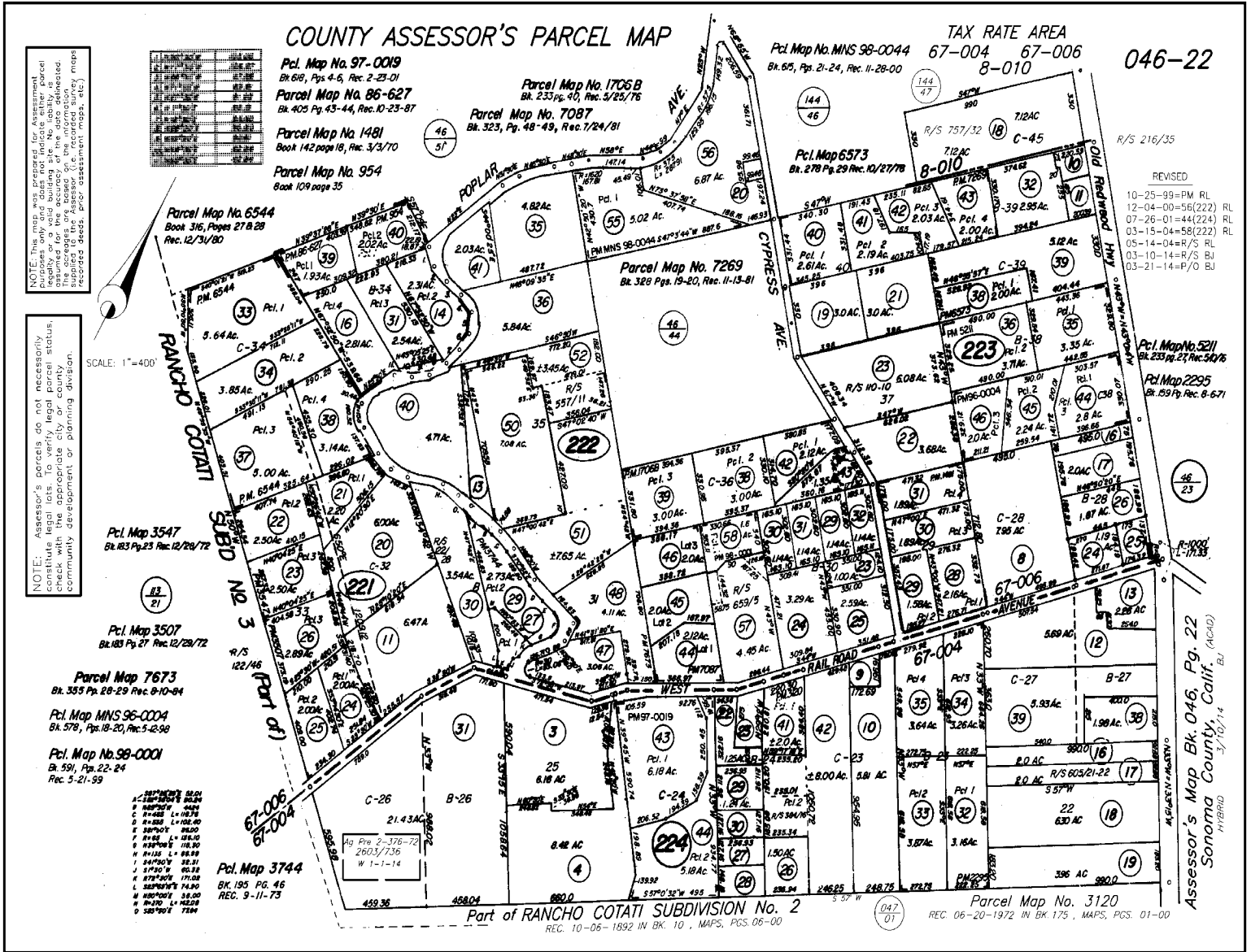


First American

myFirstAm®

Tax Map

8841 Old Redwood Hwy, Cotati, CA 94931



Limitation of Liability for Informational Report

IMPORTANT - READ CAREFULLY: THIS REPORT IS NOT AN INSURED PRODUCT OR SERVICE OR A REPRESENTATION OF THE CONDITION OF TITLE TO REAL PROPERTY. IT IS NOT AN ABSTRACT, LEGAL OPINION, OPINION OF TITLE, TITLE INSURANCE COMMITMENT OR PRELIMINARY REPORT, OR ANY FORM OF TITLE INSURANCE OR GUARANTY. THIS REPORT IS ISSUED EXCLUSIVELY FOR THE BENEFIT OF THE APPLICANT THEREFOR, AND MAY NOT BE USED OR RELIED UPON BY ANY OTHER PERSON. THIS REPORT MAY NOT BE REPRODUCED IN ANY MANNER WITHOUT FIRST AMERICAN'S PRIOR WRITTEN CONSENT. FIRST AMERICAN DOES NOT REPRESENT OR WARRANT THAT THE INFORMATION HEREIN IS COMPLETE OR FREE FROM ERROR, AND THE INFORMATION HEREIN IS PROVIDED WITHOUT ANY WARRANTIES OF ANY KIND, AS-IS, AND WITH ALL FAULTS. AS A MATERIAL PART OF THE CONSIDERATION GIVEN IN EXCHANGE FOR THE ISSUANCE OF THIS REPORT, RECIPIENT AGREES THAT FIRST AMERICAN'S SOLE LIABILITY FOR ANY LOSS OR DAMAGE CAUSED BY AN ERROR OR OMISSION DUE TO INACCURATE INFORMATION OR NEGLIGENCE IN PREPARING THIS REPORT SHALL BE LIMITED TO THE FEE CHARGED FOR THE REPORT. RECIPIENT ACCEPTS THIS REPORT WITH THIS LIMITATION AND AGREES THAT FIRST AMERICAN WOULD NOT HAVE ISSUED THIS REPORT BUT FOR THE LIMITATION OF LIABILITY DESCRIBED ABOVE. FIRST AMERICAN MAKES NO REPRESENTATION OR WARRANTY AS TO THE LEGALITY OR PROPRIETY OF RECIPIENT'S USE OF THE INFORMATION HEREIN.

Appendix G

Historical Topographic Maps



8841 Old Redwood Highway

8841 Old Redwood Highway

Cotati, CA 94931

Inquiry Number: 3951747.4

May 22, 2014

EDR Historical Topographic Map Report



6 Armstrong Road, 4th Floor
Shelton, Connecticut 06484
Toll Free: 800.352.0050
www.edrnet.com

EDR Historical Topographic Map Report

Environmental Data Resources, Inc.s (EDR) Historical Topographic Map Report is designed to assist professionals in evaluating potential liability on a target property resulting from past activities. EDRs Historical Topographic Map Report includes a search of a collection of public and private color historical topographic maps, dating back to the early 1900s.

Thank you for your business.
Please contact EDR at 1-800-352-0050
with any questions or comments.

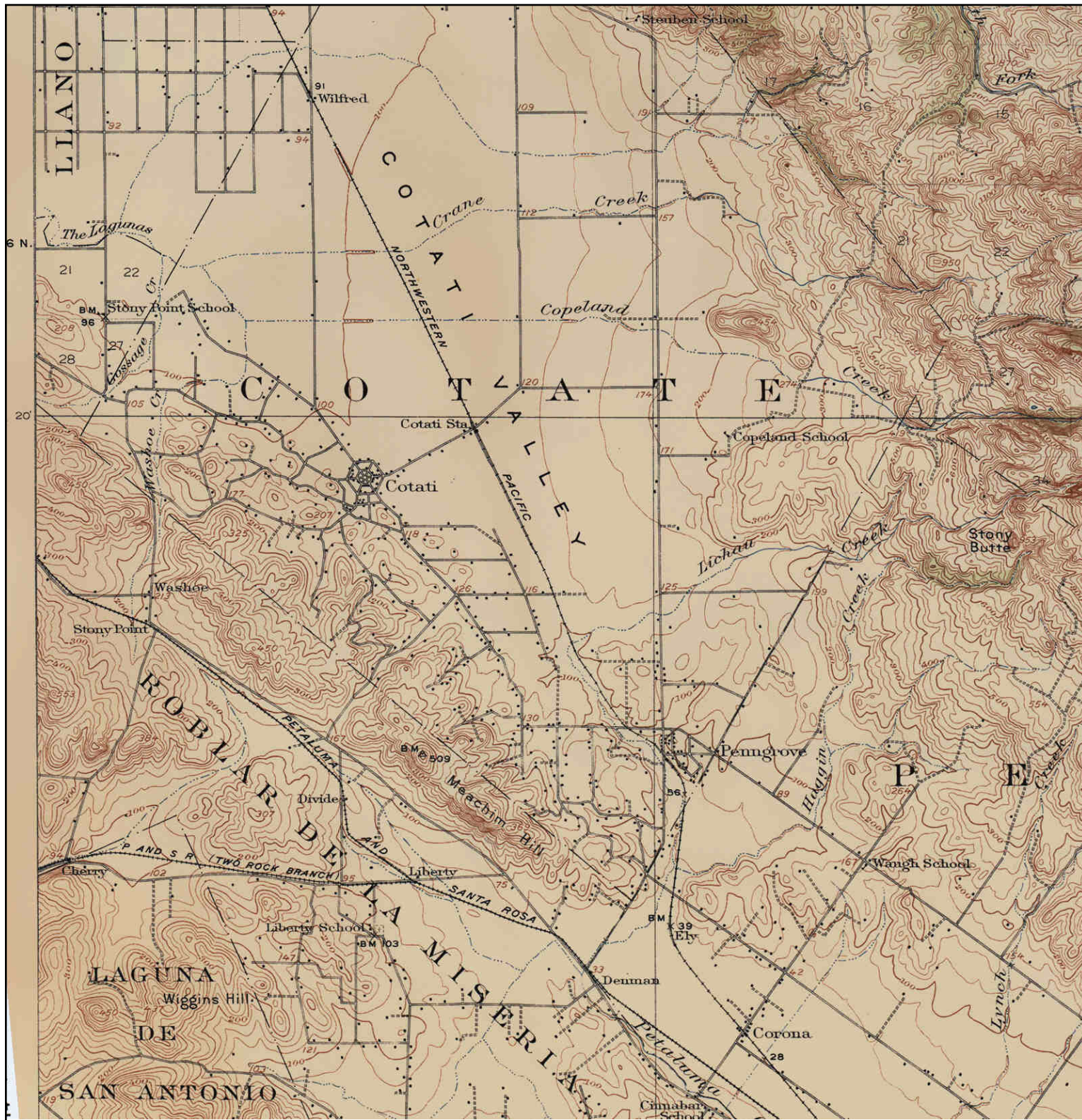
Disclaimer - Copyright and Trademark Notice

This Report contains certain information obtained from a variety of public and other sources reasonably available to Environmental Data Resources, Inc. It cannot be concluded from this Report that coverage information for the target and surrounding properties does not exist from other sources. **NO WARRANTY EXPRESSED OR IMPLIED, IS MADE WHATSOEVER IN CONNECTION WITH THIS REPORT. ENVIRONMENTAL DATA RESOURCES, INC. SPECIFICALLY DISCLAIMS THE MAKING OF ANY SUCH WARRANTIES, INCLUDING WITHOUT LIMITATION, MERCHANTABILITY OR FITNESS FOR A PARTICULAR USE OR PURPOSE. ALL RISK IS ASSUMED BY THE USER. IN NO EVENT SHALL ENVIRONMENTAL DATA RESOURCES, INC. BE LIABLE TO ANYONE, WHETHER ARISING OUT OF ERRORS OR OMISSIONS, NEGLIGENCE, ACCIDENT OR ANY OTHER CAUSE, FOR ANY LOSS OF DAMAGE, INCLUDING, WITHOUT LIMITATION, SPECIAL, INCIDENTAL, CONSEQUENTIAL, OR EXEMPLARY DAMAGES. ANY LIABILITY ON THE PART OF ENVIRONMENTAL DATA RESOURCES, INC. IS STRICTLY LIMITED TO A REFUND OF THE AMOUNT PAID FOR THIS REPORT.** Purchaser accepts this Report AS IS. Any analyses, estimates, ratings, environmental risk levels or risk codes provided in this Report are provided for illustrative purposes only, and are not intended to provide, nor should they be interpreted as providing any facts regarding, or prediction or forecast of, any environmental risk for any property. Only a Phase I Environmental Site Assessment performed by an environmental professional can provide information regarding the environmental risk for any property. Additionally, the information provided in this Report is not to be construed as legal advice.

Copyright 2014 by Environmental Data Resources, Inc. All rights reserved. Reproduction in any media or format, in whole or in part, of any report or map of Environmental Data Resources, Inc., or its affiliates, is prohibited without prior written permission.

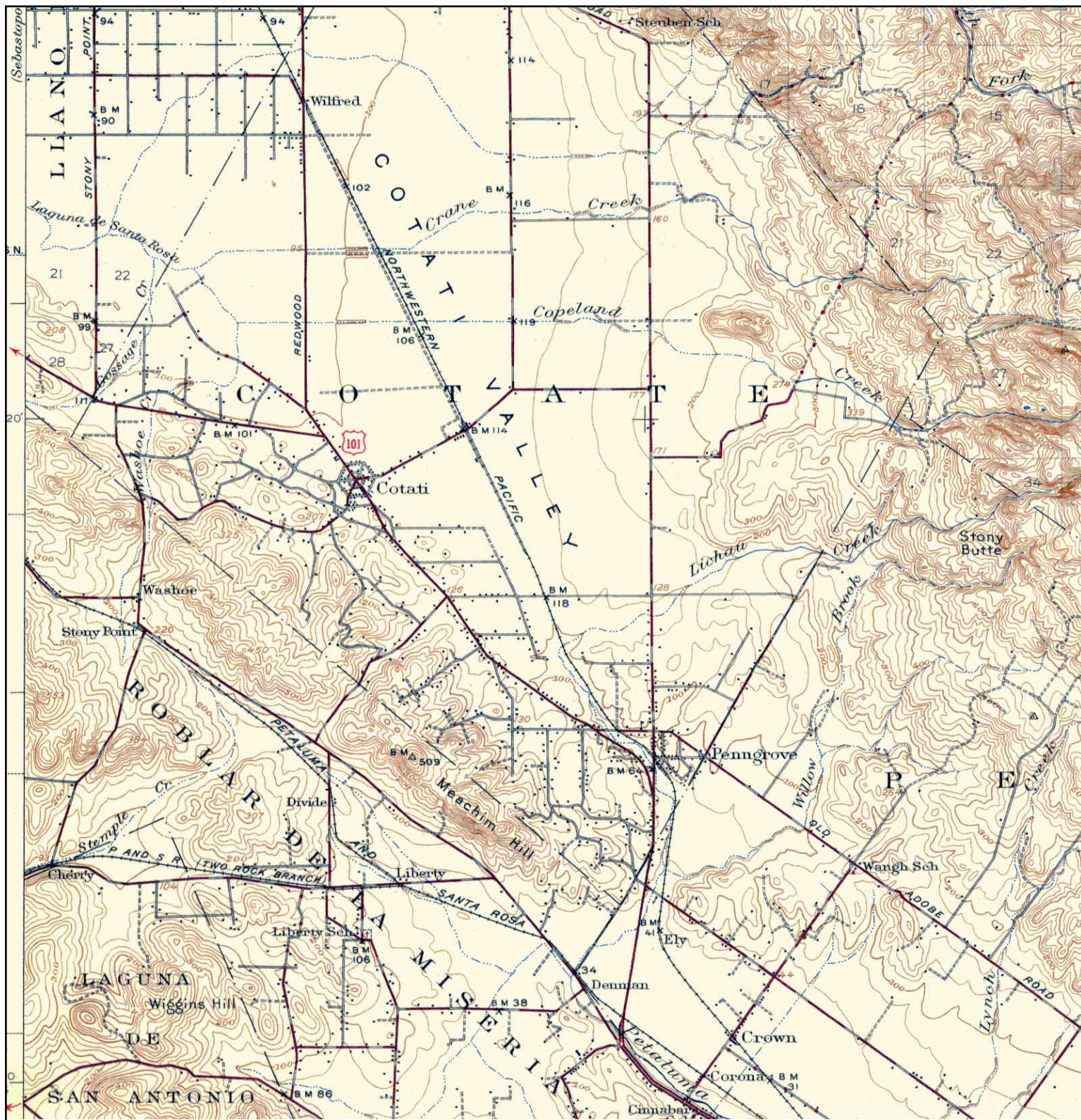
EDR and its logos (including Sanborn and Sanborn Map) are trademarks of Environmental Data Resources, Inc. or its affiliates. All other trademarks used herein are the property of their respective owners.

Historical Topographic Map



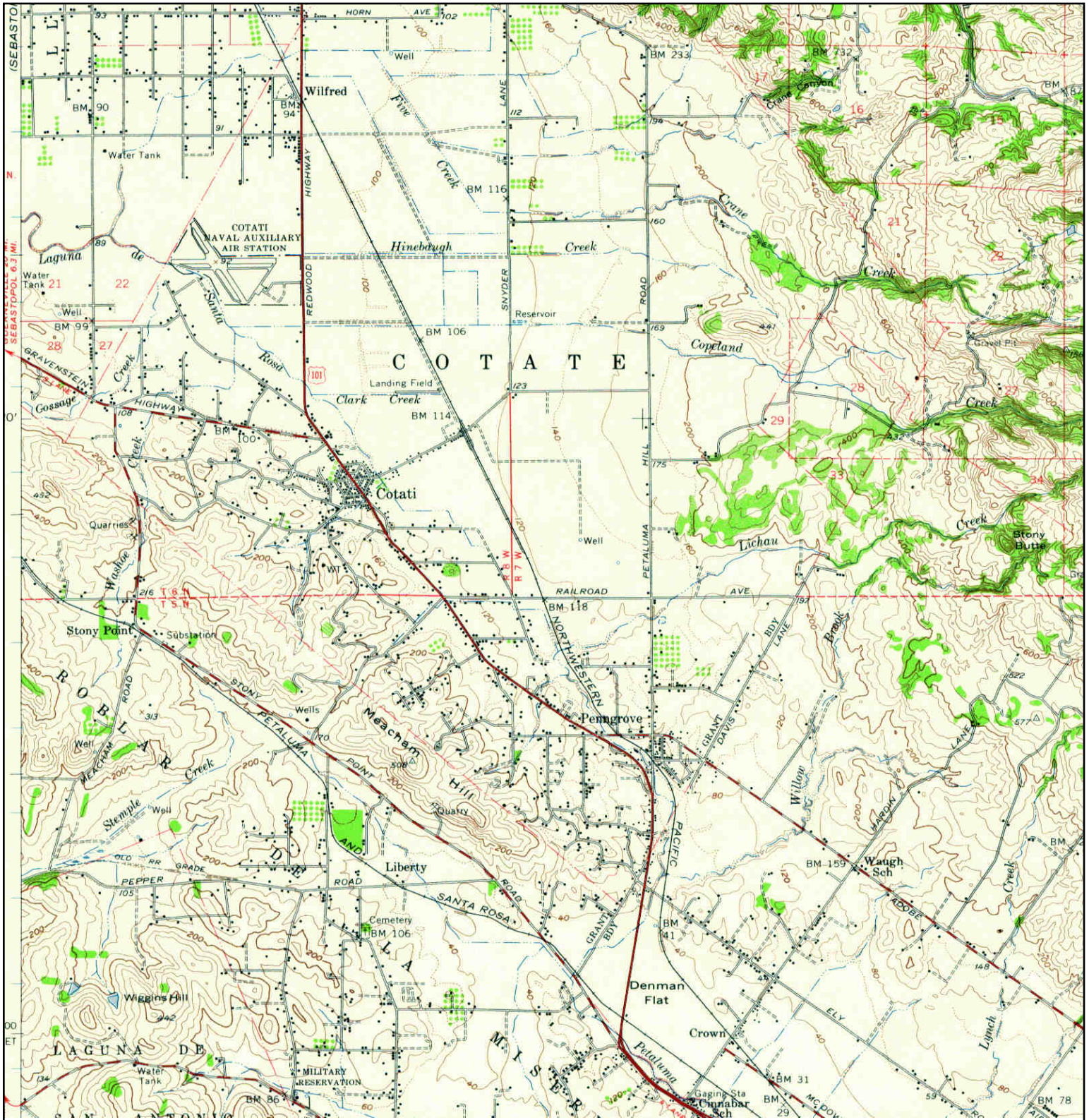
	TARGET QUAD	SITE NAME: 8841 Old Redwood Highway	CLIENT: Trans Tech Consultants
	NAME: SANTA ROSA	ADDRESS: 8841 Old Redwood Highway	CONTACT: Bill C. Wiggins
	MAP YEAR: 1916	Cotati, CA 94931	INQUIRY#: 3951747.4
	SERIES: 15	LAT/LONG: 38.318 / -122.7004	RESEARCH DATE: 05/22/2014
	SCALE: 1:62500		


Historical Topographic Map



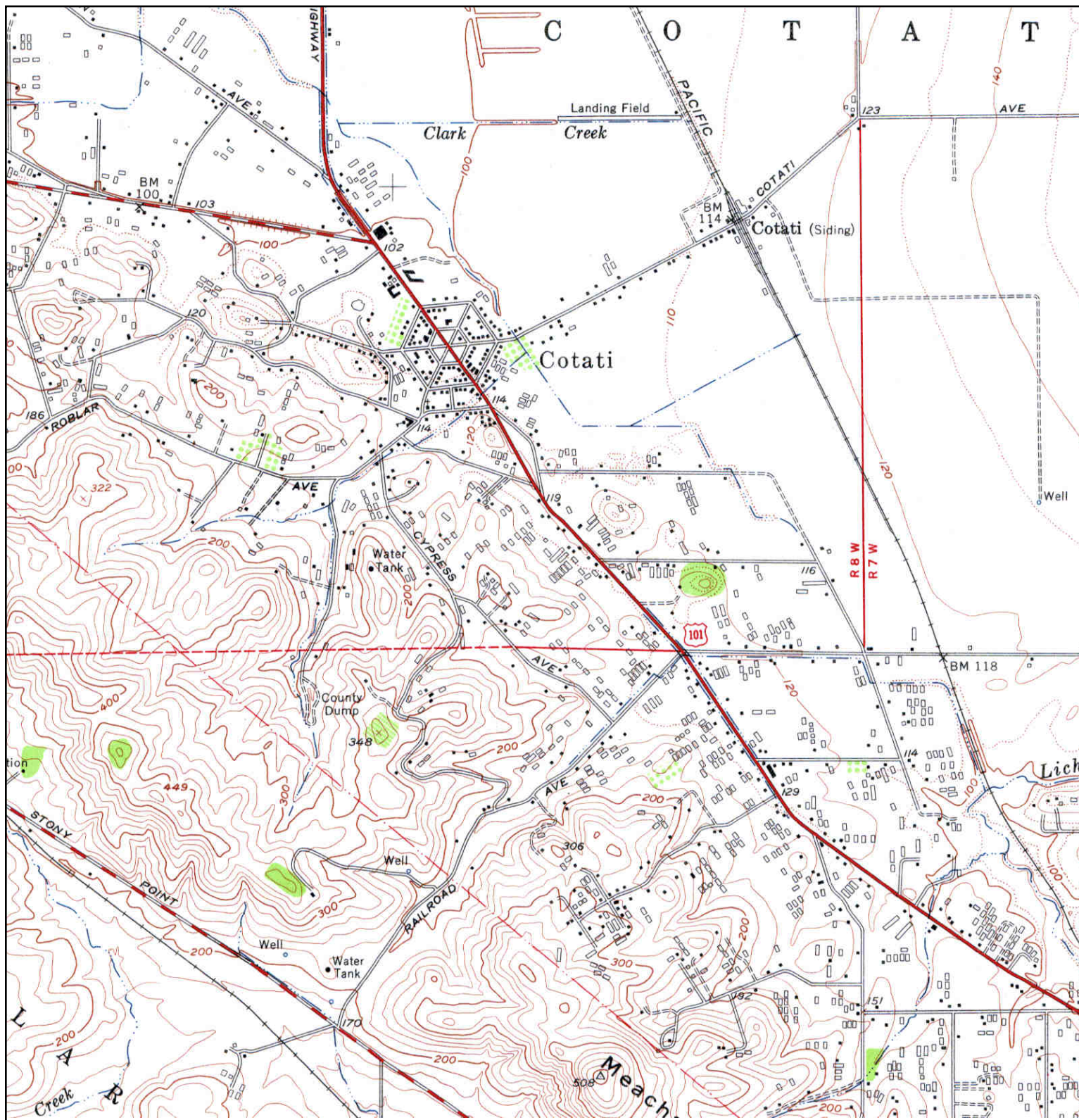
	TARGET QUAD	SITE NAME: 8841 Old Redwood Highway	CLIENT: Trans Tech Consultants
	NAME: SANTA ROSA	ADDRESS: 8841 Old Redwood Highway	CONTACT: Bill C. Wiggins
	MAP YEAR: 1944	Cotati, CA 94931	INQUIRY#: 3951747.4
	SERIES: 15	LAT/LONG: 38.318 / -122.7004	RESEARCH DATE: 05/22/2014
	SCALE: 1:62500		

Historical Topographic Map

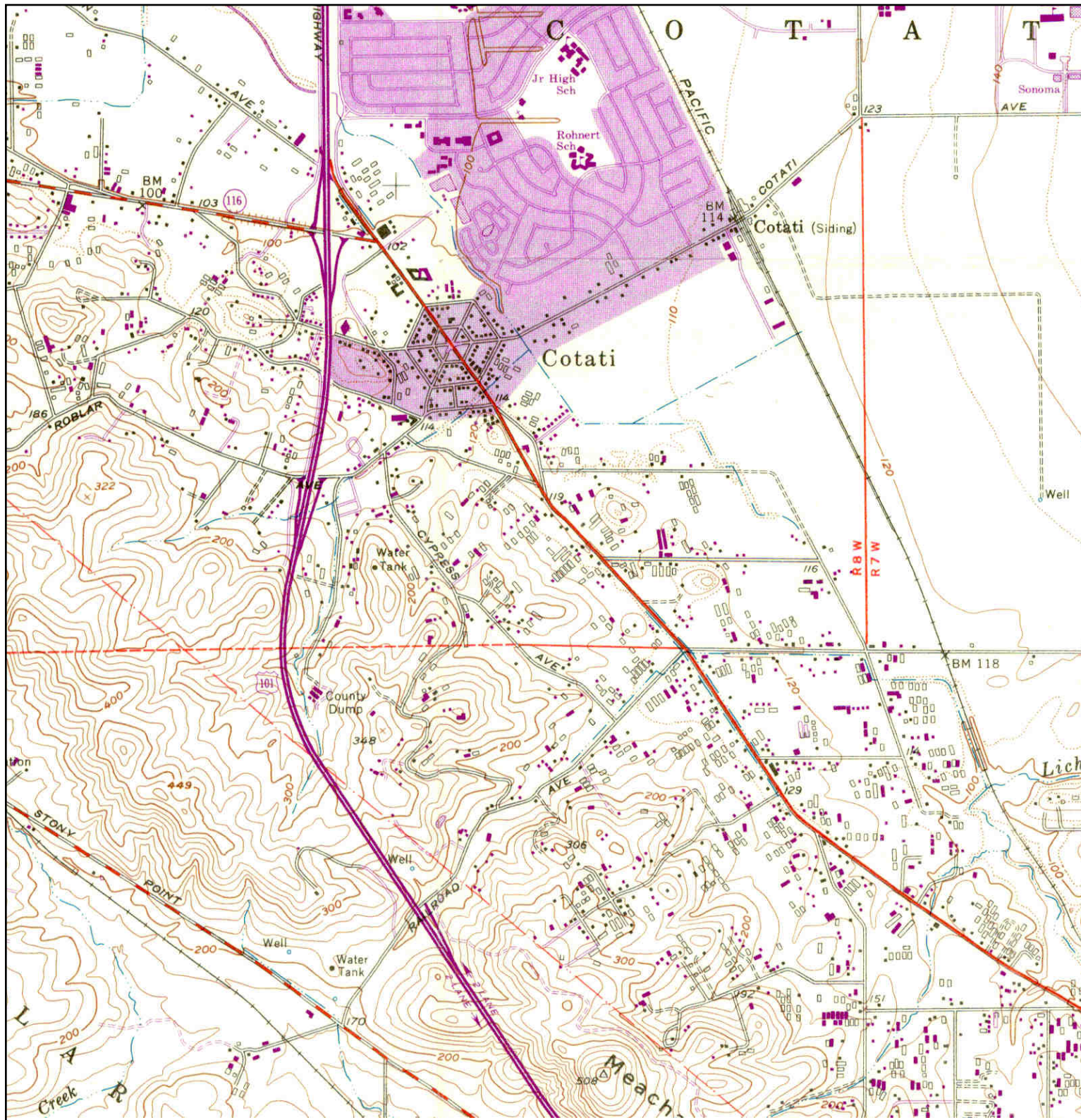



	TARGET QUAD	SITE NAME: 8841 Old Redwood Highway	CLIENT: Trans Tech Consultants
	NAME: SANTA ROSA	ADDRESS: 8841 Old Redwood Highway	CONTACT: Bill C. Wiggins
	MAP YEAR: 1954	COTATI, CA 94931	INQUIRY#: 3951747.4
	SERIES: 15	LAT/LONG: 38.318 / -122.7004	RESEARCH DATE: 05/22/2014
	SCALE: 1:62500		

Historical Topographic Map

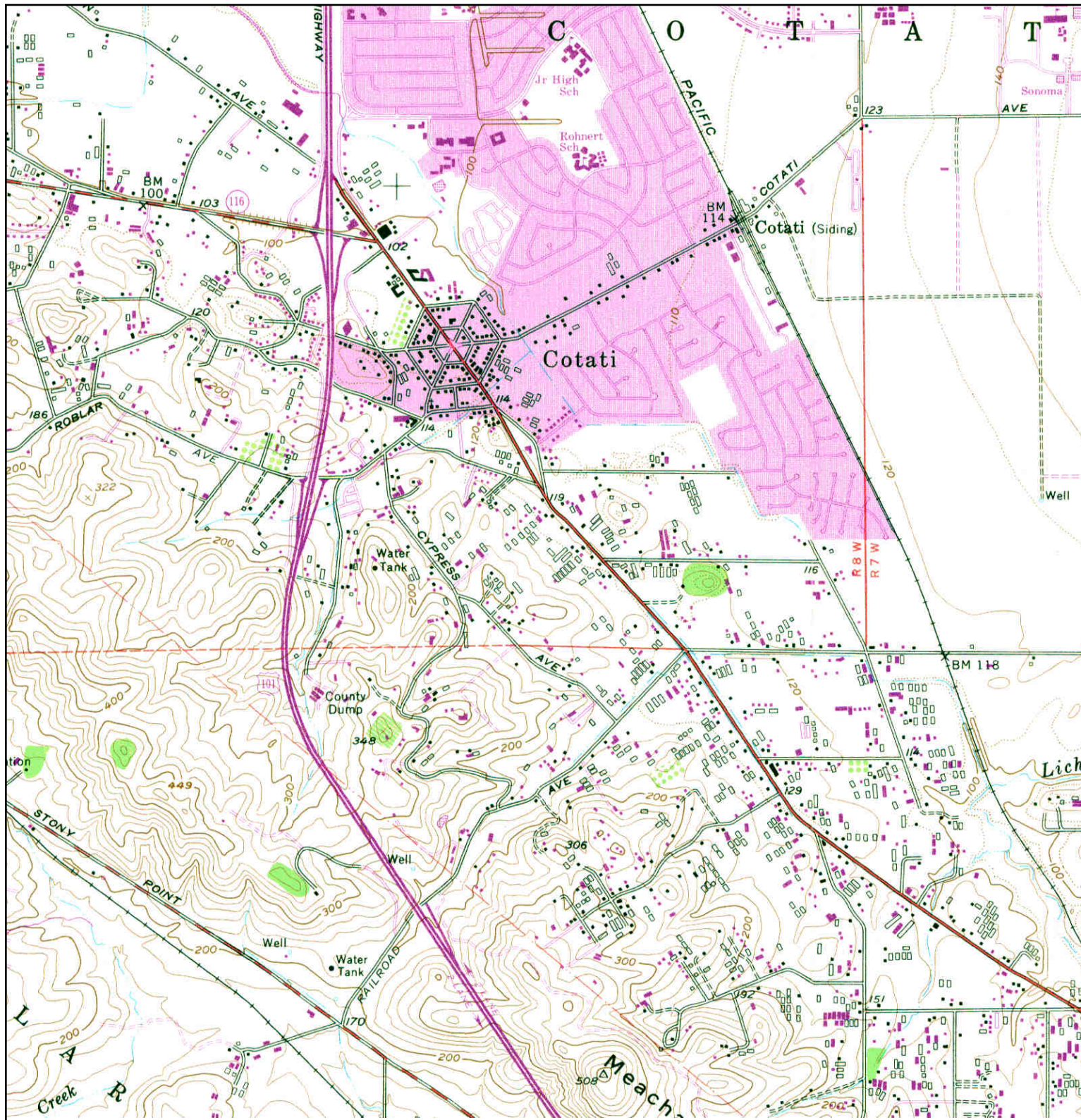



Historical Topographic Map



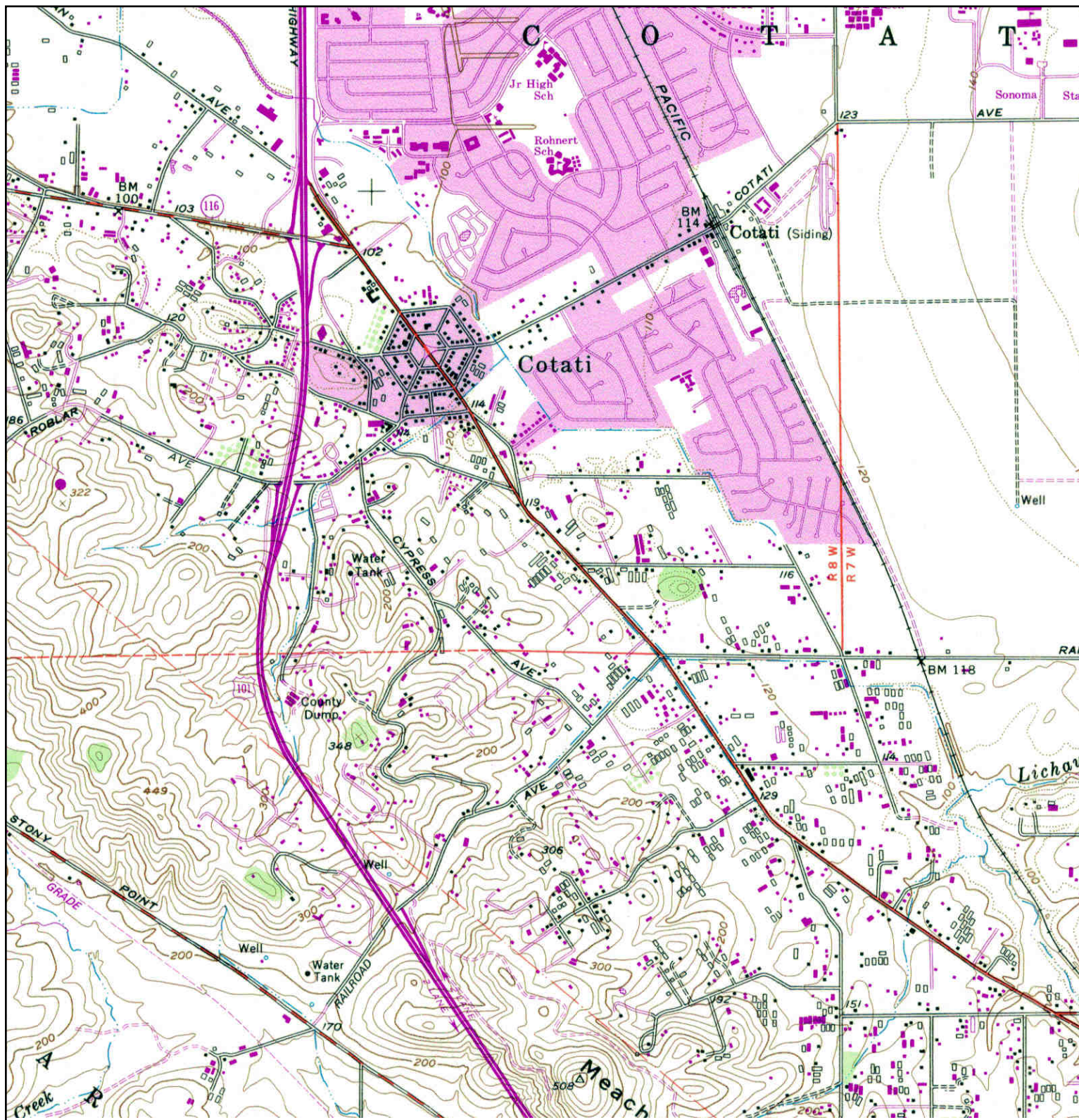
<p>N</p> 	TARGET QUAD	SITE NAME: 8841 Old Redwood Highway	CLIENT: Trans Tech Consultants
	NAME: COTATI	ADDRESS: 8841 Old Redwood Highway	CONTACT: Bill C. Wiggins
	MAP YEAR: 1968	Cotati, CA 94931	INQUIRY#: 3951747.4
	PHOTOREVISED FROM :1954	LAT/LONG: 38.318 / -122.7004	RESEARCH DATE: 05/22/2014
	SERIES: 7.5		
	SCALE: 1:24000		

Historical Topographic Map



	TARGET QUAD	SITE NAME: 8841 Old Redwood Highway	CLIENT: Trans Tech Consultants
	NAME: COTATI	ADDRESS: 8841 Old Redwood Highway	CONTACT: Bill C. Wiggins
	MAP YEAR: 1973	Cotati, CA 94931	INQUIRY#: 3951747.4
	PHOTOREVISED FROM :1954	LAT/LONG: 38.318 / -122.7004	RESEARCH DATE: 05/22/2014
	SERIES: 7.5		
	SCALE: 1:24000		

Historical Topographic Map



<p>N ↑</p>	TARGET QUAD	SITE NAME: 8841 Old Redwood Highway	CLIENT: Trans Tech Consultants
	NAME: COTATI	ADDRESS: 8841 Old Redwood Highway	CONTACT: Bill C. Wiggins
	MAP YEAR: 1980	Cotati, CA 94931	INQUIRY#: 3951747.4
	PHOTOREVISED FROM :1954	LAT/LONG: 38.318 / -122.7004	RESEARCH DATE: 05/22/2014
	SERIES: 7.5		
	SCALE: 1:24000		

10.2 County of Sonoma Assessor's Parcel Map 046-022



COUNTY ASSESSOR'S PARCEL MAP

NOTE: This map was prepared for assessment purposes only. No liability is assumed for the accuracy of the data delineated hereon.

NOTE: Assessor's parcels do not necessarily constitute legal lots. To verify legal parcel status, check with the appropriate city or county community development or planning division.

1. N 80° 10' W	102.00
2. N 77° 30' W	106.97
3. S 10° 15' E	97.99
4. N 71° 52' E	92.92
5. N 87° 50' E	81.02
6. N 7° 30' E	98.95
7. N 10° 30' E	84.90
8. N 80° 30' E	90.81
9. N 53° 30' E	90.81
10. N 60° 30' E	82.88
11. N 60° 30' E	42.82

Parcel Map No. 97-0019
Bk 618, Pgs. 4-6, Rec. 2-23-01

Parcel Map No. 86-627
Bk 403 Pgs. 43-44, Rec. 10-23-87

Parcel Map No. 1481
Book 142 page 18, Rec. 3/3/70

Parcel Map No. 954
Book 109 page 35

Parcel Map No. 1706B
Bk. 233 pg. 40, Rec. 5/25/76

Parcel Map No. 7087
Bk. 323, Pgs. 48-49, Rec. 7/24/81

Parcel Map No. MINS 98-0044
Bk. 65, Pgs. 21-24, Rec. 11-28-00

TAX RATE AREA
144 67-004 8-010
47 67-006

Parcel Map No. 6544
Book 316, Pages 278-281
Rec. 12/31/80

Parcel Map No. 7269
Bk. 328 Pgs. 19-20, Rec. 11-13-81

Parcel Map 6573
Bk. 278 Pgs. 29 Rec. 10/27/78

Parcel Map 3547
Bk. 183 Pgs. 23 Rec. 12/26/72

Parcel Map 3507
Bk. 183 Pgs. 27 Rec. 12/28/72

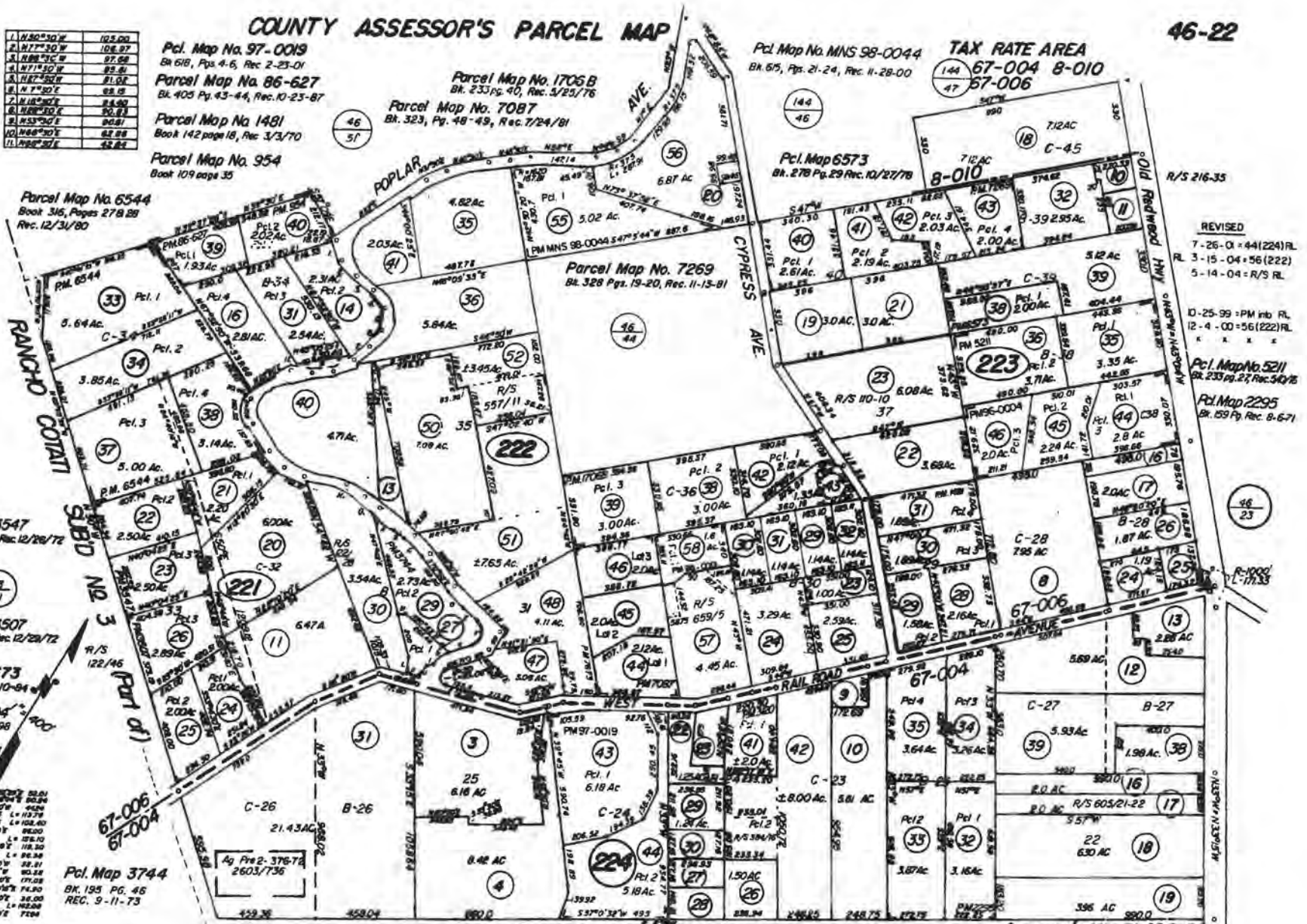
Parcel Map 7673
Bk. 335 Pgs. 28-29 Rec. 9-10-84

Parcel Map MINS 96-0004
Bk. 578, Pgs. 18-20, Rec. 5-18-98

Parcel Map No. 98-0001
Bk. 591, Pgs. 22-24
Rec. 5-21-99

1. N 80° 10' W	102.00
2. N 77° 30' W	106.97
3. S 10° 15' E	97.99
4. N 71° 52' E	92.92
5. N 87° 50' E	81.02
6. N 7° 30' E	98.95
7. N 10° 30' E	84.90
8. N 80° 30' E	90.81
9. N 53° 30' E	90.81
10. N 60° 30' E	82.88
11. N 60° 30' E	42.82

Parcel Map 3744
Bk. 195 PG. 45
REC. 9-11-73



RANCHO COTATI SUB'D NO. 2 (Part of)
Parcel Map No. 3120

Assessor's Map Bk. 46 Pg. 22
Sonoma County, Calif.

REVISED
7-26-01 = 44(224)RL
3-15-04 = 56(222)
5-14-04 = R/S RL

10-25-99 = PM into RL
12-4-00 = 56(222)RL
K X X X

Parcel Map No. 5211
Bk. 233 pg. 27, Rec. 5/4/76

Parcel Map 2295
Bk. 159 Pgs. 6-7

46-23

Appendix H

City Directory Image Report

8841 Old Redwood Highway

8841 Old Redwood Highway
Cotati, CA 94931

Inquiry Number: 3951747.5
May 23, 2014

The EDR-City Directory Image Report

TABLE OF CONTENTS

SECTION

Executive Summary

Findings

City Directory Images

Thank you for your business.
Please contact EDR at 1-800-352-0050
with any questions or comments.

Disclaimer - Copyright and Trademark Notice

This Report contains certain information obtained from a variety of public and other sources reasonably available to Environmental Data Resources, Inc. It cannot be concluded from this Report that coverage information for the target and surrounding properties does not exist from other sources. **NO WARRANTY EXPRESSED OR IMPLIED, IS MADE WHATSOEVER IN CONNECTION WITH THIS REPORT. ENVIRONMENTAL DATA RESOURCES, INC. SPECIFICALLY DISCLAIMS THE MAKING OF ANY SUCH WARRANTIES, INCLUDING WITHOUT LIMITATION, MERCHANTABILITY OR FITNESS FOR A PARTICULAR USE OR PURPOSE. ALL RISK IS ASSUMED BY THE USER. IN NO EVENT SHALL ENVIRONMENTAL DATA RESOURCES, INC. BE LIABLE TO ANYONE, WHETHER ARISING OUT OF ERRORS OR OMISSIONS, NEGLIGENCE, ACCIDENT OR ANY OTHER CAUSE, FOR ANY LOSS OR DAMAGE, INCLUDING, WITHOUT LIMITATION, SPECIAL, INCIDENTAL, CONSEQUENTIAL, OR EXEMPLARY DAMAGES. ANY LIABILITY ON THE PART OF ENVIRONMENTAL DATA RESOURCES, INC. IS STRICTLY LIMITED TO A REFUND OF THE AMOUNT PAID FOR THIS REPORT.** Purchaser accepts this Report "AS IS". Any analyses, estimates, ratings, environmental risk levels or risk codes provided in this Report are provided for illustrative purposes only, and are not intended to provide, nor should they be interpreted as providing any facts regarding, or prediction or forecast of, any environmental risk for any property. Only a Phase I Environmental Site Assessment performed by an environmental professional can provide information regarding the environmental risk for any property. Additionally, the information provided in this Report is not to be construed as legal advice.

Copyright 2013 by Environmental Data Resources, Inc. All rights reserved. Reproduction in any media or format, in whole or in part, of any report or map of Environmental Data Resources, Inc. or its affiliates is prohibited without prior written permission.

EDR and its logos (including Sanborn and Sanborn Map) are trademarks of Environmental Data Resources, Inc. or its affiliates. All other trademarks used herein are the property of their respective owners.

EXECUTIVE SUMMARY

DESCRIPTION

Environmental Data Resources, Inc.'s (EDR) City Directory Report is a screening tool designed to assist environmental professionals in evaluating potential liability on a target property resulting from past activities. EDR's City Directory Report includes a search of available city directory data at 5 year intervals.

RESEARCH SUMMARY

The following research sources were consulted in the preparation of this report. A check mark indicates where information was identified in the source and provided in this report.

<u>Year</u>	<u>Target Street</u>	<u>Cross Street</u>	<u>Source</u>
2013	<input checked="" type="checkbox"/>	<input type="checkbox"/>	Cole Information Services
2008	<input checked="" type="checkbox"/>	<input type="checkbox"/>	Cole Information Services
2003	<input checked="" type="checkbox"/>	<input type="checkbox"/>	Cole Information Services
1999	<input checked="" type="checkbox"/>	<input type="checkbox"/>	Cole Information Services
1995	<input checked="" type="checkbox"/>	<input type="checkbox"/>	Haines Criss-Cross Directory
1990	<input checked="" type="checkbox"/>	<input type="checkbox"/>	Haines Criss-Cross Directory
1985	<input checked="" type="checkbox"/>	<input type="checkbox"/>	Haines Criss-Cross Directory
1980	<input checked="" type="checkbox"/>	<input type="checkbox"/>	Haines Criss-Cross Directory
1975	<input checked="" type="checkbox"/>	<input type="checkbox"/>	Haines Criss-Cross Directory

RECORD SOURCES

EDR is licensed to reproduce certain City Directory works by the copyright holders of those works. The purchaser of this EDR City Directory Report may include it in report(s) delivered to a customer. Reproduction of City Directories without permission of the publisher or licensed vendor may be a violation of copyright.

FINDINGS

TARGET PROPERTY STREET

8841 Old Redwood Highway
Cotati, CA 94931

<u>Year</u>	<u>CD Image</u>	<u>Source</u>
-------------	-----------------	---------------

OLD REDWOOD HWY

2013	pg A1	Cole Information Services
2008	pg A2	Cole Information Services
2003	pg A4	Cole Information Services
1999	pg A5	Cole Information Services
1995	pg A7	Haines Criss-Cross Directory
1990	pg A8	Haines Criss-Cross Directory
1985	pg A9	Haines Criss-Cross Directory
1980	pg A10	Haines Criss-Cross Directory
1975	pg A11	Haines Criss-Cross Directory

FINDINGS

CROSS STREETS

No Cross Streets Identified

City Directory Images

OLD REDWOOD HWY 2013

8252	TAMARAMAS CORNER
8259	HINES SIGNS
8272	SHARP CUTS
8274	EL PASO MEXICAN BAKERY
8276	KEMA INC
8282	MORE UNLIMITED
8285	COTATI MARKET
8290	OLD REDWOOD COMMONS
8291	OCCUPANT UNKNOWN
8295	LV FLOWERS
8297	RANCHO BODEGA SCHOOL
8299	TATTOOS BY J&D
8684	DANIEL ALVA
8841	BILLY MOLINA
	BONNIE KYLE
8864	TINA SMITH
8871	CHRIS WILHELMSSEN
8905	INGA CONSTANTINI
8910	MAGGIE STAGG
8945	DAVE HASELWOOD
8959	BAILEY EMERY
	BROOKE JOHNSON
	JOHNSON KIM
8961	JASON KELLER
9000	JOHN MCCABE
9035	STEPHEN BERNER
9047	RICHARD GASTON
9051	ANNA MARKHAM
9055	DARLENE SHIMIZU
9065	DALE QUACKENBUSH
9067	SCOTT MAYER
9073	GRACIELA MANSILLA
9075	ALFREDO MANCILLA
9083	LINDA BANNISTER
9094	CHRISTOPHER SHEPPERD
	ELROY SMITH
	KAREN HUNGERFORD
	KARIN LAREZ
	PINKUS WM
	WILLIAM PINKUS

OLD REDWOOD HWY 2008

8252	TAMA RAMAS CORNER
8274	ALEXANDRAS GINGERBREAD HAUS BAKEREI EL PASO EL PASO MEXICAN BAKERY
8276	KEMA INC
8278	AMBEEANCE UNIQUE TO ANTIQUE
8280	ORDINARY MIRACLES
8282	AR2B2 CORP BAY CITIES CONCRETE PUMPING INC COPY MILL & MORE WEB HABITAT INC
8285	COTATI MARKET
8290	OLD REDWOOD COMMONS
8291	RICHARD SCHUMAN
8295	COMO LA FLOR L B FLOWERS CORP LV FLOWERS
8297	RANCHO BODEGA LEARNING CENTER
8299	TATTOOS BY J & D
8301	STEVEN HALL
8682	MRS MELISSA JONES NICHOLAS ALVA OCCUPANT UNKNOWN
8684	ALFREDO ALVA
8830	FRIEDA BOWEN
8841	BILLY MOLINA JOSEPH KRSUL
8864	ADRIENNE SHAMSZAD R JONES
8871	CHRIS WILHELMSSEN
8879	INGE CARSTENSEN
8905	INGA CONSTANTINI
8910	BARBARA STAGG
8945	AMANDA HASELWOOD HEIGHTS UNLIMITED TREE SERVICE
8959	BAILEY EMERY
8961	AJ MARKHAM
9000	JOHN MCCABE
9035	OCCUPANT UNKNOWN
9047	RICHARD GASTON
9051	ANNA MARKHAM
9055	SHERRI STEWART
9065	WAYNE ROHRER
9067	OCCUPANT UNKNOWN
9083	LINDA BANNISTER
9094	CHRISTOPHER SHEPPERD CHRISTOPHER SHEPPERD CABINETRY ELROY SMITH KARIN LAREZ

OLD REDWOOD HWY 2008 (Cont'd)

9094 PINKUS WILLIAM ATTORNEY AT LAW
SAAKS MICHAEL
WILLIAM PINKUS

OLD REDWOOD HWY 2003

8252	CRAIG SCHAFFER TAMA RAMAS CORNER
8259	HINES SIGNS OCCUPANT UNKNOWN
8285	FRANKS MARKET FRANKS MINI MART
8291	RICHARD SCHUMAN
8297	RANCHO BODEGA SCHOOL
8299	OCCUPANT UNKNOWN TATTOOS BY J & D
8684	NICHOLAS ALVA
8770	OCCUPANT UNKNOWN
8830	TIMOTHY BUTLER
8841	JOSEPH KRSUL
8864	HOUSE AT POOH CORNER ROBERT BAKER RONALD JONES
8871	CHRIS WILHELMSSEN
8879	INGE CARSTENSEN
8905	EDGAR CONSTANTINI
8910	ANTHONY HAAS LEYS ROBERT ARCHITECT
8945	AMANDA HASELWOOD HASELWOOD DAVE LNDSCP ARCHTCT
8959	DESIGNED INTERIORS JAN EMERY
9000	JOHN MCCABE
9035	STEPHEN BERNER
9047	OCCUPANT UNKNOWN
9055	OCCUPANT UNKNOWN
9065	DALE QUACKENBUSH
9067	DALE QUACKENBUSH
9083	DANIEL MICHELETTI
9094	KAREN HUNGERFORD PINKUS ROBERT WILLIAM PINKUS

OLD REDWOOD HWY 1999

8252	TAMA-RAMAS CORNER
8259	HINES SIGNS
8285	FRANKS MINI MART
	LOTTERY TICKET SALES INSTANT GAMES
	LOTTERY TICKET SALES INSTNT GAMES CONTINU
	WESTERN UNION
8291	RICHARD SCHUMAN
8295	WEAREVER CHILD
8297	RANCHO BODEGA SCHOOL
8299	J & D TATTOOS
	JUST ASK
	TATTOOS BY J & D
8301	STEVEN HALL
8682	MRS MELISSA JONES
	NICHOLAS ALVA
8684	DANIEL ALVA
8830	FRIEDA BOWEN
8841	JOSEPH KRSUL
8864	ADRIENNE SHAMSZAD
	RONALD JONES
	STEWART CILLEY
8871	CHRIS WILHELMSSEN
8879	INGE CARSTENSEN
	RITA CONSTANTINI
8905	EDGAR CONSTANTINI
	INGA CONSTANTINI
8910	ANTHONY HAAS
	BARBARA STAGG
8945	AMANDA HASELWOOD
	DAVE HASELWOOD
	HASELWOOD DAVE LANDSCAPE ARCHITECT
8959	BAILEY EMERY
8961	AJ MARKHAM
9000	JOHN MCCABE
9035	DOROTHY JOHNSON
9047	OCCUPANT UNKNOWN
	RICHARD GASTON
9051	ANNA MARKHAM
	OCCUPANT UNKNOWN
9055	DARLENE SHIMIZU
	OCCUPANT UNKNOWN
9065	WAYNE ROHRER
9075	ALFREDO MANCILLA
9083	LINDA BANNISTER
9094	CHRISTOPHER SHEPPERD
	ELROY SMITH
	KAREN HUNGERFORD
	KARIN LAREZ
	PINKUS WILLIAM ATTORNEY AT LAW
	SAAKS MICHAEL

Target Street

Cross Street

Source

✓

-

Cole Information Services

OLD REDWOOD HWY 1999 (Cont'd)

9094 WILLIAM PINKUS

✓

-

OLD REDWOOD HWY 1995

OLD REDWOOD HWY		94931 CONT.
8291	XXXX	00
8295	XXXX	00
8297	★RANCHO BODEGA LRNG	795-7166
8299	★J&D TATTOOS	795-2611 +5
	★JUST ASK	795-0755 0
	★TATTOOS BY J&D	795-2611 4
8301	XXXX	00
8395	XXXX	00
8537	XXXX	00
8639	XXXX	00
8841	KRSUL Jos	795-6310
8864	TANSEY L	792-0738 7
8871	WILHELMSSEN Chris	795-5231
8879	CARSTENSEN Chris	795-5149
8905	●CONSTANTINI Edgar	795-3886
8910	XXXX	00
8945	★HASELWOOD D LNDSCPE	795-3927
	HASELWOOD Dave L	795-8695
8959	FRANK Beatrice	795-1972
	FRANK Earl A	795-1972
9000	LOCKERTLOCKKEY S	795-8928
9035	XXXX	00
9047	XXXX	00
9055	XXXX	00
9083	XXXX	00
9094	CRAIGMORSE Daniel	792-1320
	CRAIGMORSE Melissa	792-1320
	PINKUS Wm	795-1950
9097	XXXX	00
9125	NEWMAN Robert J	795-2314
9176	●ORTELLE David	795-1831
	★ 87 BUS 53 RES	17 NEW

OLD REDWOOD HWY 1990

8252	★TAMA RAMAS CORNER	795-1425	9
8259	★HINES SIGN	664-0468	3
8285	★REDWD MARKET NO 1	795-4249	4
8291	XXXX	00	
8295	XXXX	00	
8297	★RANCHO BODEGA LRNG	795-7166	2
8299	★BALTAR RAY PHOTO	795-9611	9
	★ELEMENTS	795-5750	+0
	★JUST ASK	795-0755	+0
8301	HARRELL Peggy	795-2245	4
8395	XXXX	00	
8537	OUELLETTE Iverna	664-1009	+0
	★WILETS ELECTRIC	795-1586	7
8639	XXXX	00	
8682	ALVA Alfredo B	795-3545	+0
8684	ALVA A B	795-9163	
8687	XXXX	00	
8700	XXXX	00	
8741	XXXX	00	
8770	MENDELSSOHN David	795-7288	
8830	XXXX	00	
8841	KRSUL Jos	795-6310	1
8864	TAINES Carole	795-5532	+0
	TAINES Peter	795-5532	+0
	TANSEY L	792-0738	7
8871	WILHELMOSEN Chris	795-5231	
8879	CARSTENSEN Chris	795-5149	
8905	CONSTANTINI Edgar	795-3886	
8910	EISENBERG Robert L	792-0576	+0
	STOUT Sandra	795-2144	+0
	STOUT Warren	795-2144	+0
	VOLAT Larry	795-6883	+0
	VOLAT Sara	795-6883	+0
	VOLAT Sara	792-2402	+0
8945	★HASSELWOOD D LNDSCPE	795-3927	2
	HASSELWOOD Dave Chld	795-3558	8
	HASSELWOOD Dave L	795-8695	
8959	FRANK Beatrice	795-1972	
	FRANK Earl A	795-1972	
9000	DOLAN Kelly S	664-0155	9
	LION Thomas E	664-0155	9
9035	XXXX	00	
9047	XXXX	00	
9055	JOHNSON Carol J	795-4425	9
9083	XXXX	00	
9094	PINKUS Wm	795-1950	
9097	XXXX	00	
9125	NEWMAN Robert J	795-2314	
9176	ORTELLE David	795-1831	2

OLD REDWOOD HWY 1985

8248	XXXX	00	
8250	XXXX	00	
8259	KINES SIGN	664-0468	3
8285	REDWOOD MARKET 1	795-4249	4
8291	LEHMAN BRIAN	795-1769	3
8295	STENLUNDS A 1 MEAT	795-5215	6
	STENLUNDS HOOLIGANS	795-9823	8
8297	RANCHO BODEGA LRNG	795-7166	2
8299	LASTING IMPRESSION	795-2323	1
8301	HARRELL PEGGY	795-2245	4
8395	SCHUMAN ALAN	795-6640	4
	WALLENBERG DON	792-2069	+5
	H RED HILL DEVELOPMNT	795-5235	+5
8537	XXXX	00	
8684	ALVA A B	795-9163	9
8687	NURNEY BERNARD T	795-3405	
8700	XXXX	00	
8741	COTATI BEER GARDENS	795-1941	
8770	MENDELSSOHN DAVID	795-7288	
8830	DAVIDSON H J	795-7312	3
8841	EGGERS DONALD	795-6252	1
	KRSUL JOS	795-6310	1
8864	XXXX	00	
8871	WILHELMSSEN CHRIS	795-5231	
8879	CARSTENSEN CHRIS	795-5149	
8905	CONSTANTINI EDGAR	795-3886	7
8910	XXXX	00	
8945	HASELWOOD DAVE	795-3927	2
	HASELWOOD DAVE L	795-8695	7
	A LESCH B E	795-5064	4
8959	FRANK EARL A	795-1972	2
9000	DRIVER PATTY	792-2089	4
	OBRIEN TOM	792-2089	4
9035	POMEROY STEPHEN	795-2466	+5
9047	XXXX	00	
9055	CHRISTIANSEN C M	795-4425	
9083	CABLK MARTIN J	795-0324	0
9094	PINKUS WM	795-1950	8
9097	XXXX	00	
9125	NEWMAN ROBERT J	795-2314	9
9176	ORTELLE DAVID	795-1831	2
9230	PETERSON RICHARD	792-1286	+5
9230	WINGATE JEFF	664-8831	+

OLD REDWOOD HWY 1980

8252★	THRIFT D LUX CLNRS	795-0722+0	
8259★	HARMONY GARAGE	795-3889	9
	★ JOELS HARMONY GARAG	795-3889	8
8285★	LOMBARDIS MKT	795-4249	
8291	BEAN KATHERINE	795-7432	8
8295★	A 1 MEAT&FREEZER SV	795-5215	
	★ STENLUNDS A 1 MEAT	795-5215	6
	★ STENLUNDS HOOLIGANS	795-9823	8
8297★	SILVER SUNBEAM SPLY	795-2323	9
8395	GRIEVING WM	795-5831+0	
	★ LICHAU DELLA	795-7079	
	★ MORRIS W B SON	795-4302	8
	★ VENDICE SALVATORE	795-4766	
8537	DONALDSON WM J	795-3793	6
8639	BURTON FRANCES	795-9124	8
8684	ALVA A B	795-9163	9
8687	NURNEY BERNARD T	795-3405	4
	TRAPIN KEN	795-9185+0	
8700A★	THREADBARE KID	795-9950+0	
8741★	COTATI BEER GARDENS	795-1941	5
	REES MARTIN	795-7956+0	
8770	MENDELSSOHN DAVID	795-7288	
8864	FARAH RICHARD	795-5707	
	FARAH ROBT	795-3720+0	
8871	WILHELMSSEN CHRIS	795-5231	
8879	CARSTENSEN CHRIS	795-5149	
8905	CONSTANTINI EDGAR	795-3886	7
8910	CALLAGY R J	795-1153	6
8945	HASELWOOD DAVE L	795-8695	7
	HASELWOOD HILDA P	795-3927	5
9035	ZUMSTEG R L	795-0952	9
9047	HARRIS PETER	795-0826	9
9055	CHRISTIANSEN C M	795-4425	
9083	CABIK MARTIN J	795-0324+0	
	GRANUM LINDA	795-0324+0	
9094	HLCKS SANDY	795-3811	8
	LUDWIG LAINE	795-0473	9
	PINKUS WM	795-1950	8
9097	ROSEN JAS	795-0837+0	
9125	NEWMAN ROBERT J	795-2314	9
9176	SANDERS ROBT L	795-6705	
	★ 61 BUS 54 RES	35 NEW	

✓

-

OLD REDWOOD HWY 1975

8252*	WESTERN REALTY	795-6618
8259*	LUCHINIS PHILLIPS	66795-3625
8285*	LOMBARDIS MKT	795-4249
8291	XXXX	00
8294½	FITZGERALD TERRY	795-1155+5
8295*	A 1 MEAT&FREEZER SV	795-5215
	*STENLND A 1 MT&FRZR	795-5215
8297*	SILVER SUNBEAM SPLY	546-1514
8387	XXXX	00
8395*	LICHAU DELLA	795-7079
	*MORRIS ESTAN A	795-4302
	*MORRIS W B&SON	542-9580
	*PERROU LOUISE	795-6954
	*VENDICE SALVATORE	795-4766
8537	XXXX	00
8682	FALLSCHEER LEONARD	795-7905
8687	MACLEOD JANET	795-1739+5
	NURNEY BERNARD T	795-3405 4
8741*	COTATI BEER GARDENS	795-1941+5
	FOERSTLER HARRY MRS	795-4483
8770	MENDELSSOHN DAVID	795-7288
8841	GREENSPAN JOE	795-4133
8864	FARAH RICHARD	795-5707
8871	WILHELMSSEN CHRIS	795-5231
	WILHELMSSEN ERNA	795-5231
8879	CARSTENSEN CHRIS	795-5149
8905	ANDERSON WALTER M	795-5541
8910	CONOLLEY E S	795-7054
8945*	HASELWOOD HILDA P	795-3927+5
	JOHNSON JAS R	795-3464+5
9000	XXXX	00
9055	CHRISTIANSEN C M	795-4425
9083	ANDERSON DONALD P	795-1829+5
9094	DUNCAN LORRAINE	795-1031+5
	MYERON HELEN	795-5288
	REYNOLDS SANDRA	795-6563
9097	XXXX	00
9176	SANDERS ROBT L	795-6705

Appendix I

Field Notes and Photos













