

Notice of Exemption

Appendix E

To: Office of Planning and Research
 P.O. Box 3044, Room 113
 Sacramento, CA 95812-3044
 County Clerk
 County of: Sacramento
 600 8th Street
 Sacramento, CA 95814

From: (Public Agency): City of Citrus Heights
6360 Fountain Square Drive
Citrus Heights, CA 95621
 (Address)

Project Title: Old Auburn Road Complete Streets Project Phase I

Project Applicant: City of Citrus Heights

Project Location - Specific:
 Along Old Auburn Road and adjacent intersections from west of Tiara Way to east of Garry Oak Drive in the City of Citrus Heights.

Project Location - City: Citrus Heights Project Location - County: Sacramento

Description of Nature, Purpose and Beneficiaries of Project:
 The Project includes complete street improvements including a road diet (removal of vehicular travel lanes) to create space for Class IV Protected Bikeways, enhanced sidewalks, new landscaping, pedestrian scale lighting, and upgraded bicycle and pedestrian crossings including protected intersection treatments.

Name of Public Agency Approving Project: City of Citrus Heights

Name of Person or Agency Carrying Out Project: City of Citrus Heights

- Exempt Status: **(check one):**
- Ministerial (Sec. 21080(b)(1); 15268);
 - Declared Emergency (Sec. 21080(b)(3); 15269(a));
 - Emergency Project (Sec. 21080(b)(4); 15269(b)(c));
 - Categorical Exemption. State type and section number: Class 1 & 2 (Sections 15301 & 15302)
 - Statutory Exemptions. State code number: _____

Reasons why project is exempt:
 The project qualifies under a class of projects which have been determined in the CEQA Guidelines as not to have a significant effect on the environment and which may be exempted. Environmental review did not identify the applicability of exceptions listed in Section 15300.2 of the CEQA Guidelines.

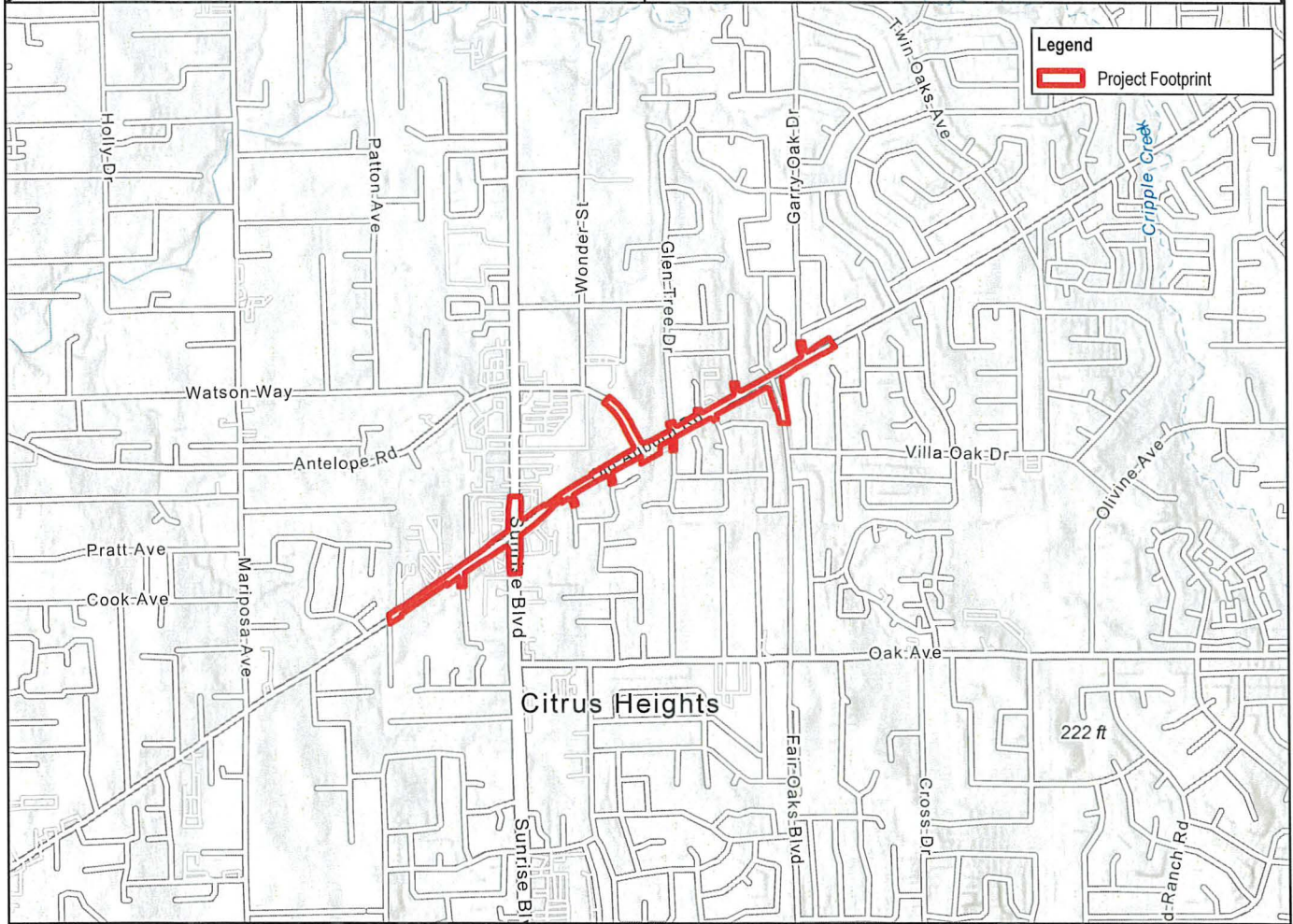
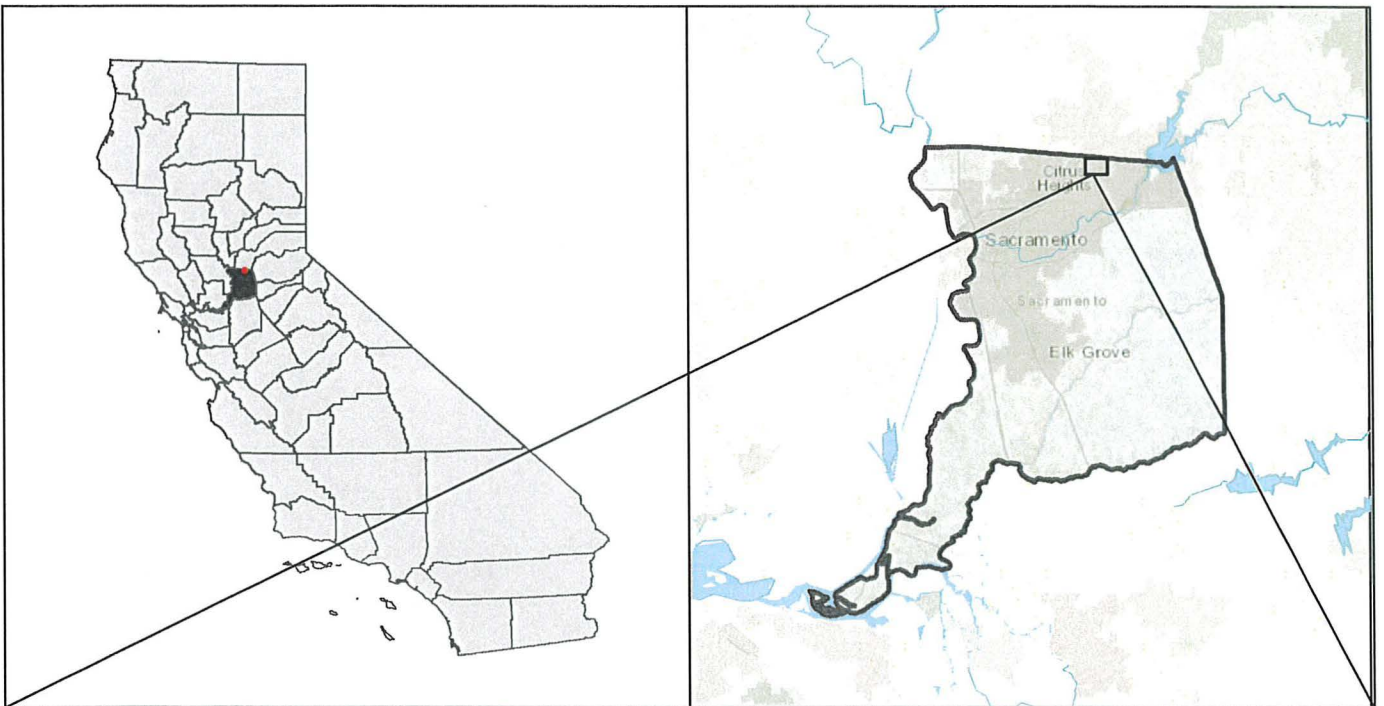
Lead Agency
 Contact Person: Leslie Blomquist Area Code/Telephone/Extension: (916) 727-4770

- If filed by applicant:**
1. Attach certified document of exemption finding.
 2. Has a Notice of Exemption been filed by the public agency approving the project? Yes No

Signature:  Date: 11/11/24 Title: City Engineer

Signed by Lead Agency Signed by Applicant

Authority cited: Sections 21083 and 21110, Public Resources Code. Date Received for filing at OPR: _____
 Reference: Sections 21108, 21152, and 21152.1, Public Resources Code.



Paper Size ANSI A
 0 400 800 1,200 1,600
 Feet
 Map Projection: Mercator Auxiliary Sphere
 Horizontal Datum: WGS 1984
 Grid: WGS 1984 Web Mercator Auxiliary Sphere



City of Citrus Heights
 Old Auburn Road
 Complete Street Project

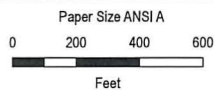
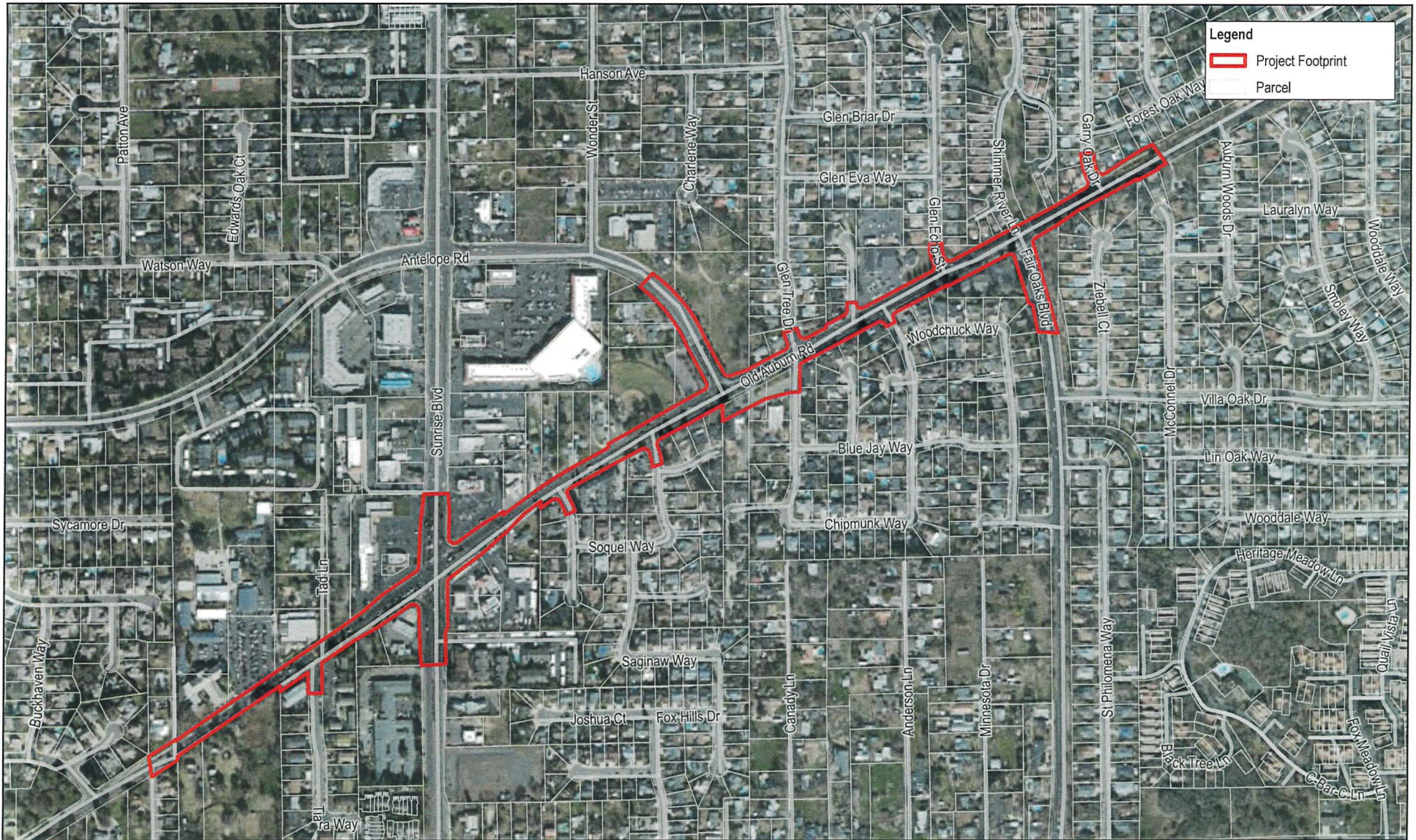
Project No. 12575433
 Revision No. B
 Date 3/31/2023

Vicinity Map

FIGURE 1

\\ghdnet\ghd\US\Roseville\Projects\56112575433\GIS\Maps\Deliverables\12575433_CitrusHeightsPES.aprx - 12575433_01_Vicinity_RevB Print date: 31 Mar 2023 - 10:36

Data source: World Topographic Map; Esri, HERE, Garmin, FAO, USGS, NGA, EPA, NPS, World Topographic Map - labels; County of Sacramento, California State Parks, Esri, HERE, Garmin, FAO, NOAA, USGS, Bureau of Land Management, EPA, NPS, World Terrain Reference; County of Sacramento, California State Parks, Esri, HERE, Garmin, SafeGraph, GeoTechnologies, Inc, METNUSA, USGS, Bureau of Land Management, EPA, NPS, US Census Bureau, USDA, World Hillshade; Esri, NASA, NGA, USGS, FEMA, World Terrain Base; County of Sacramento, California State Parks, Esri, HERE, Garmin, SafeGraph, GeoTechnologies, Inc, METNUSA, USGS, Bureau of Land Management, EPA, NPS, US Census Bureau, USDA. Created by: djones



Map Projection: Lambert Conformal Conic
 Horizontal Datum: NAD 1983 2011
 Grid: NAD 1983 2011 StatePlane California II FIPS 0402 Ft US

City of Citrus Heights
 Old Auburn Road
 Complete Street Project

Project No. 12575433
 Revision No. B
 Date 3/31/2023

Project Footprint

FIGURE 2