

**APPENDIX E**  
**PHASE I ESA**

# PHASE I ENVIRONMENTAL SITE ASSESSMENT REPORT



***PREPARED FOR:***

**QUINN COMMUNITIES  
C/O FM CIVIL ENGINEERS, INC.  
29995 TECHNOLOGY DRIVE, SUITE 306  
MURRIETA, CALIFORNIA 92563**

***PREPARED BY:***

**GEOCON WEST, INC.  
41571 CORNING PLACE #101  
MURRIETA CA 92562**



**GEOCON PROJECT NO. T2974-77-02**

**APRIL 2022**



Project No. T2974-77-02  
April 20, 2022

Quinn Communities  
c/o FM Civil Engineers, Inc.  
29995 Technology Drive, Suite 306  
Murrieta, California 92563

Subject: PHASE I ENVIRONMENTAL SITE ASSESSMENT REPORT  
CORONADO CONDOS  
RIVERSIDE COUNTY ASSESSOR PARCEL NUMBERS 335-440-001 AND -002  
MENIFEE, CALIFORNIA

Mr. Martinez:

Following our agreement (Geocon West, Inc. Proposal No. IE-2962e dated March 9, 2021), Geocon West Inc. has performed a Phase I Environmental Site Assessment (ESA) of the Coronado Condos project (the Site) located south of Thornton Avenue and north of Esther Lane in Menifee, California. We performed the Phase I ESA for Quinn Communities as part of their due diligence.

The enclosed report summarizes the findings of the Phase I ESA including the potential presence of recognized environmental conditions in connection with the Site as defined by the American Society for Testing and Materials *Designation E 1527-13, Standard Practice for Environmental Site Assessments: Phase I Environmental Site Assessment Process.*

We appreciate the opportunity to have performed this Phase I ESA for Quinn Communities. Please contact us if you have any questions concerning the report or if we may be of further service.

Sincerely,

**GEOCON WEST, INC.**

Adrian Escobar  
Staff Geologist

Cole E. Mikesell  
Senior Staff Geologist

Troy K. Reist, CEG, MBA  
Senior Geologist

## TABLE OF CONTENTS

PHASE I ENVIRONMENTAL SITE ASSESSMENT REPORT	PAGE
1.0 INTRODUCTION .....	1
1.1 Purpose and Objectives .....	1
1.2 Scope of Services .....	2
1.3 Report Limitations .....	3
1.4 Data Gaps .....	3
2.0 SITE DESCRIPTION .....	4
2.1 Location and Legal Description .....	4
2.2 Site and Vicinity General Characteristics .....	4
2.2.1 Topography .....	4
2.2.2 Geologic Conditions .....	4
2.2.3 Soil Conditions .....	5
2.2.4 Hydrologic and Hydrogeologic Conditions .....	5
2.3 Current and Planned Uses of the Site .....	5
2.4 Descriptions of Structures, Roads, and Other Improvements on the Site .....	6
2.5 Current Uses of Adjoining Properties .....	6
3.0 USER-PROVIDED INFORMATION .....	7
3.1 Title, Appraisal and Sale Agreement Records .....	7
3.2 Environmental Liens or Activity and Use Limitations .....	7
3.3 Specialized Knowledge .....	7
3.4 Commonly Known or Reasonably Ascertainable Information .....	7
3.5 Valuation Reduction for Environmental Issues .....	7
3.6 Owner, Property Manager, and Occupant Information .....	7
3.7 Reason for Performing Phase I ESA .....	7
4.0 RECORDS REVIEW .....	8
4.1 Standard Environmental Record Sources .....	8
4.1.1 Site .....	8
4.1.2 Offsite Properties .....	8
4.2 Orphan Summary .....	8
4.3 Other Environmental Record Sources .....	9
4.3.1 GeoTracker and EnviroStor .....	9
4.3.2 CalGEM .....	9
4.3.3 Well Completion Report Map Application .....	9
4.3.4 Riverside County Agricultural Commissioner's Office .....	9
5.0 HISTORICAL USE .....	10
5.1 Aerial Photographs .....	10
5.2 Topographic Maps .....	11
5.3 City Directories .....	12
6.0 SITE RECONNAISSANCE .....	13
6.1 Methodology and Limiting Conditions .....	13
6.2 Site Settings .....	13
6.3 Onsite Survey .....	13
6.4 Offsite Survey .....	13
7.0 INTERVIEWS .....	14
8.0 CONCLUSIONS AND RECOMMENDATIONS .....	15
9.0 REFERENCES .....	16
10.0 QUALIFICATIONS .....	17

## TABLE OF CONTENTS (continued)

### FIGURES

1. Vicinity Map
2. Site Plan

### PHOTOGRAPHS (1 through 6)

### APPENDICES

- A. Assessor's Parcel Map, Parcel Quest Ownership Information, and Riverside County Parcel Report
- B. User Questionnaires
- C. EDR Radius Map with GeoCheck
- D. EDR Historical Aerial Photographs
- E. EDR Historical Topographic Maps
- F. EDR City Directories
- G. Site Owner/Occupant Questionnaires

# PHASE I ENVIRONMENTAL SITE ASSESSMENT REPORT

## 1.0 INTRODUCTION

Geocon West, Inc. (Geocon) has performed a Phase I Environmental Site Assessment (ESA) of the Coronado Condos project (the Site) located south of Thornton Avenue and north of Esther Lane in Menifee, California. We performed the Phase I ESA for Quinn Communities (the Client) as part of their due diligence. This report summarizes the methodology and presents the findings of the Phase I ESA.

### 1.1 Purpose and Objectives

The purpose of the Phase I ESA was to identify evidence or indications of ‘recognized environmental conditions’ (REC) as defined by the American Society for Testing and Materials (ASTM) *Designation E 1527-13 Standard Practice for Environmental Site Assessments: Phase I Environmental Site Assessment Process*. Section 1.1.1 of ASTM *Designation E 1527-13* defines an REC as “the presence or likely presence of any hazardous substances or petroleum products in, on, or at a property: (1) due to any release to the environment; (2) under conditions indicative of a release to the environment; or (3) under conditions that pose a material threat of a future release to the environment. De minimis conditions are not recognized environmental conditions.” De minimis conditions are those that generally do not present a threat to human health or the environment and that generally would not be the subject of the enforcement action if brought to the attention of appropriate governmental agencies.

ASTM *Designation E1527-13* also defines ‘Historical’ and ‘Controlled’ RECs (HREC and CREC, respectively). A ‘Historical REC’ is defined as “a past release of any hazardous substances or petroleum products that has occurred in connection with the property and has been addressed to the satisfaction of the applicable regulatory authority or meeting unrestricted use criteria established by a regulatory authority, without subjecting the property to any required controls (for example, property use restrictions, activity and use limitations, institutional controls, or engineering controls).” A ‘Controlled REC’ is defined as “a recognized environmental condition resulting from a past release of hazardous substances or petroleum products that has been addressed to the satisfaction of the applicable regulatory authority (for example, as evidenced by the issuance of a no further action letter or equivalent, or meeting risk-based criteria established by regulatory authority), with hazardous substances or petroleum products allowed to remain in place subject to the implementation of required controls (for example, property use restrictions, activity and use limitations, institutional controls, or engineering controls).” An HREC is not an REC if a property meets current standards for unrestricted residential use. A CREC remains an REC by definition when a property does not meet the unrestricted residential use requirement unconditionally.

We also conducted the Phase I ESA in general accordance with the requirements of 40 Code of Federal Regulations (CFR) Part 312 titled *Standards and Practices for All Appropriate Inquiries*, as required under Sections 101(35)(B)(ii) and (iii) of the Comprehensive Environmental Response, Compensation, and Liability Act (CERCLA). The purpose of conducting an all appropriate inquiries investigation into the previous ownership and uses of a property is to meet the provisions necessary for the landowner, contiguous property owner, and/or bona fide prospective purchaser to qualify for certain landowner liability protections under CERCLA.

The following principles are an integral part of ASTM *Designation E1527-13*:

- **“Uncertainty Not Eliminated** - No environmental site assessment can wholly eliminate uncertainty regarding the potential for recognized environmental conditions in connection with a property. Performance of this practice is intended to reduce, but not eliminate, uncertainty regarding the potential for recognized environmental conditions in connection with a property, and this practice recognizes reasonable limits of time and cost.”
- **“Not Exhaustive** - All Appropriate Inquiries does not mean an exhaustive assessment of a property. There is a point at which the cost of information obtained or the time required to gather it outweighs the usefulness of the information and, in fact, may be a material detriment to the orderly completion of transactions. One of the purposes of this practice is to identify a balance between the competing goals of limiting the costs and time demands inherent in performing an environmental site assessment and the reduction of uncertainty about unknown conditions resulting from additional information.”
- **“Level of Inquiry is Variable** - Not every property will warrant the same level of assessment. Consistent with good commercial and customary practice, the appropriate level of environmental site assessment will be guided by the type of property subject to assessment, the expertise and risk tolerance of the user, and the information developed in the course of the inquiry.”

## 1.2 Scope of Services

Our Proposal No. IE-2962e dated March 9, 2021, describes the scope of services for this Phase I ESA. We performed the services outlined in the proposal with the exception that we did not review Sanborn fire insurance maps as EDR, the provider of these maps, indicated that there are none for the Site and vicinity. The main components of the Phase I ESA and their objectives, as specified by the referenced standards, include the following:

- **Physical Setting:** We reviewed physical setting references to obtain information concerning the topographic, geologic, and hydrogeologic characteristics of the Site and vicinity. Such information may be indicative of the direction and/or extent that a contaminant could migrate in the event of a spill or release.
- **Records Review:** We reviewed publicly available Federal, State, and local regulatory agency records to obtain information that could potentially help identify RECs at or potentially affecting the Site.

- **Site History:** We reviewed historical references to assess the history of previous uses of the Site and surrounding area to identify those that could have led to RECs on or near the Site. Historical sources reviewed included aerial photographs, topographic maps, and city directories. In addition, we conducted interviews with persons who were expected to be reasonably knowledgeable about historical and/or current conditions at and uses of the Site.
- **Site Reconnaissance:** We performed a site reconnaissance to observe site conditions and activities for indications of evidence of RECs. The site reconnaissance was for the Site only. Offsite properties and features were viewed solely from the vantage of the Site and public thoroughfares.

### 1.3 Report Limitations

We prepared this Phase I ESA report exclusively for Quinn Communities. The information obtained is only relevant for the dates of the records reviewed and the latest site visit. Therefore, the information contained herein is only valid as of the date of the report and will require an update after 180 days to reflect updated records and another site reconnaissance to assess current site conditions.

Quinn Communities should recognize that a Phase I ESA is not a comprehensive site characterization and should not be construed as such. The findings and conclusions presented in this report are predicated on the site reconnaissance, information in the specified regulatory records, and information regarding the historical usage of the Site, as presented in this report. Quinn Communities should also understand that we did not assess the Site for wetlands, asbestos-containing building materials, lead-containing paint, lead in drinking water, radon, mercury related to mining activities, methane, mold or naturally-occurring hazards such as asbestos and arsenic as part of this Phase I ESA.

Therefore, the report should only be deemed conclusive with respect to the information obtained. No guarantee or warranty of the results of the Phase I ESA is implied within the intent of this report or any subsequent reports, correspondence or consultation, either express or implied. We strove to conduct the services summarized herein in accordance with the local standard of care in the geographic region at the time the services were rendered.

### 1.4 Data Gaps

A data gap is defined by ASTM *Designation E 1527-13* as “a lack of or inability to obtain information required by this practice despite good faith efforts by the environmental professional to gather such information.” Data gaps could include such things as insufficient historical information, the inability to interview persons with direct site knowledge (e.g., the owner(s), past owner(s), tenants, workers, etc.) or the lack of access to all parts of a site during the site reconnaissance.

As indicated in Section 1.2, we did not review Sanborn fire insurance maps because EDR indicated that there are none for the Site and vicinity. We do not consider this to be significant data gaps, however, because of other available historical information we reviewed.



## 2.0 SITE DESCRIPTION

This section describes the location and physical characteristics of the Site including its size and topography, as well as geologic, soil, and hydrologic/hydrogeologic conditions.

### 2.1 Location and Legal Description

The Site is located south of Thornton Avenue and west of Murrieta Road in the City of Menifee in Riverside County, California (Figure 1). The Public Land Survey System of California includes the Site is within the southeastern quarter of the northeastern quarter of Section 20 of Township 5 South, Range 3 West, San Bernardino Base and Meridian.

Information obtained from Parcel Quest indicates that the Site is currently owned by “Coronado on Thornton.” The Site is identified by Riverside County assessor’s parcel numbers (APNs) 335-440-001 and -002. Copies of the parcel characteristics/ownership information are in Appendix A.

### 2.2 Site and Vicinity General Characteristics

The 10.14-acre Site is currently vacant and essentially undeveloped (Figure 2). The site vicinity consists mainly of single-family residential and commercial properties.

#### 2.2.1 Topography

The Site is situated in the northern portion of the Peninsular Ranges, which is a group of mountain ranges stretching from southern California to the southern portion of Baja California. The United States Geological Survey *Romoland, California* topographic map shows elevations on the Site ranging from approximately 1,450 feet above mean sea level in the northeastern portion of the Site to 1,465 feet above mean sea level in the southwestern portion of the Site. Regionally, the Site is situated in the central portion of the Temecula Valley where the land surface slopes gently down to the south.

#### 2.2.2 Geologic Conditions

We obtained geologic information from a variety of sources including *Geology of California* (Norris and Webb, 1990), *Geologic Map of the Romoland 7.5' Quadrangle, Riverside County, California* (Morton, 2003), and the California Geologic Survey’s Compilation of Quaternary Surficial Deposits webpage (CGS, <https://maps.conservation.ca.gov/cgs/qsd/app/>). Following are summaries of pertinent information obtained.

##### 2.2.2.1 *Geomorphic Region*

The Site is located within the northern portion of the Peninsular Ranges geomorphic province of Southern California. The Peninsular Ranges extend 900 miles from their northern terminus against the Transverse ranges, north of the Los Angeles Basin, southward to the tip of Baja California. The province varies in width from approximately 30 to 100 miles and is traversed by a group of faults and fault zones trending roughly northwest-southeast. In general, the province consists of rugged

northwest-southeast trending mountain ranges with intervening valleys. The ranges are composed of predominantly Cretaceous-age rocks with lesser amounts of Jurassic-age rocks. Post-Cretaceous marine sedimentary formations up to 40,000 feet in thickness can be found in the northernmost portion of the ranges (Norris and Webb, 1990).

#### *2.2.2.2 Geologic Formations/Stratigraphy*

The referenced geologic maps indicate that the Site is underlain by very old (middle to early Pleistocene) alluvial fan deposits (Morton, 2003), which are mostly well-dissected, well-indurated, reddish-brown sands and gravels.

### **2.2.3 Soil Conditions**

We obtained general information concerning surficial soil conditions at the Site from the United States Department of Agriculture - Natural Resources Conservation Service Web Soil Survey (<http://websoilsurvey.nrcs.usda.gov/app/HomePage.htm>). Web Soil Survey information indicates that surficial onsite soil is composed of the following soils:

- **Garretson very fine sandy loam** – fine sandy loam, which formed in residuum weathered from metasedimentary rock.
- **Porterville clay** – clay, which formed in residuum weathered from igneous rock.

### **2.2.4 Hydrologic and Hydrogeologic Conditions**

There are no surface water bodies on the Site. The nearest surface water is Canyon Lake approximately 3.7 miles to the southwest of the Site.

To further assess local groundwater conditions for the site vicinity we searched the California State Water Resources Control Board's GeoTracker online environmental data management system (<http://geotracker.waterboards.ca.gov>) for groundwater information at the nearest facility with a groundwater monitoring array such as leaking underground storage tank (LUST) facilities or other agency-regulated cleanup sites. A total of 19 groundwater monitoring wells were installed at a Shell Oil Company service station approximately 1 mile to the southeast of the Site related to Regional Board Case Number: 083300360T. Groundwater depths at this facility ranged from approximately 37 to 46 feet below existing grade. Groundwater depth at the Site is anticipated to be similar or deeper with groundwater flow direction likely to be generally consistent with the topography.

## **2.3 Current and Planned Uses of the Site**

The Site is currently not used for any purpose. Quinn Communities plans to redevelop the Site for residential use.

## **2.4 Descriptions of Structures, Roads, and Other Improvements on the Site**

Esther Lane is located in the southeastern portion of the Site. No other structures, roads, or other improvements were identified at the Site, except for a drainage culvert located along the western boundary of the Site. Further description of site conditions is in Section 6.0.

## **2.5 Current Uses of Adjoining Properties**

The current uses of the adjoining properties include Thornton Avenue and Esther Lane to the north and south, respectively, with undeveloped properties and single family residences surrounding the Site. Further description of the surrounding vicinity of the Site is provided in Section 6.0.

### **3.0 USER-PROVIDED INFORMATION**

This section summarizes information provided by the Client regarding the Site. Stefan LaCasse of Quinn Communities completed the *User Questionnaire* (Appendix B).

#### **3.1 Title, Appraisal and Sale Agreement Records**

Mr. LaCasse did not provide a title report, appraisal, or sale agreement records for the Site.

#### **3.2 Environmental Liens or Activity and Use Limitations**

Mr. LaCasse indicated that he is not aware of any environmental liens or activity and use limitations for the Site.

#### **3.3 Specialized Knowledge**

Mr. LaCasse indicated that he does not have any specialized knowledge of the Site.

#### **3.4 Commonly Known or Reasonably Ascertainable Information**

Mr. LaCasse indicated that he is not aware of any commonly known or reasonably ascertainable information regarding past or current uses of the Site that could potentially impair or could have impaired the environmental conditions of the Site.

#### **3.5 Valuation Reduction for Environmental Issues**

Mr. LaCasse is not aware of any environmental conditions on the Site, which could lead to a potential valuation reduction for the Site.

#### **3.6 Owner, Property Manager, and Occupant Information**

We also provided the Client with a *Site Owner/Occupant Questionnaire* to forward to the current site owner or owner representative, regarding their knowledge of the Site and surrounding properties. Information from this questionnaire is summarized in Section 7.0.

#### **3.7 Reason for Performing Phase I ESA**

Quinn Communities requested the Phase I ESA to obtain information regarding the potential for existing hazardous substance and/or petroleum product impacts at the Site as part of their due diligence.

## 4.0 RECORDS REVIEW

This section summarizes information we obtained from readily available agency records pertaining to the Site and properties and facilities in the surrounding vicinity.

### 4.1 Standard Environmental Record Sources

EDR searched federal, state, and local environmental databases for the Site and properties/facilities within one mile of the Site. The following table lists the databases EDR searched, the properties/facilities listed, and the number of properties/facilities listed. Other databases searched that do not list any properties/facilities are not included in the table. A copy of the report *The EDR Radius Map Report with GeoCheck*, dated March 25, 2022, is in Appendix C.

Database	Search Radius (Miles)	Number of Listings
<b>STANDARD ENVIRONMENTAL RECORDS</b>		
<b>State and tribal equivalent CERCLIS</b>		
Department of Toxic Substances Control's (DTSC) Online Data Management System (EnviroStor)	1	2
<b>ADDITIONAL ENVIRONMENTAL RECORDS</b>		
<b>Other Ascertainable Records</b>		
Resource Conservation and Recovery Act - Non Generators/No Longer Regulated (RCRA NonGen/NLR)	1	2
<b>TOTAL</b>		<b>4</b>

#### 4.1.1 Site

The Site is not listed on any of the databases searched by EDR.

#### 4.1.2 Offsite Properties

Two facilities within ¼ mile of the Site are listed on various non-release-related databases<sup>1</sup> and therefore are unlikely to have caused an REC at the Site. No properties/facilities within 1/4 mile of the Site are listed on one or more release-related databases.

### 4.2 Orphan Summary

The Orphan Summary identifies facilities that have incomplete address information and therefore could not be accurately plotted by EDR. No properties are identified in the Orphan Summary.

---

<sup>1</sup> "Release" refers to an unauthorized release of a petroleum product or hazardous substance to the environment (i.e., the ground surface, soil, soil vapor, groundwater, or surface water on a property). "Release-related database" refers to databases that provide information regarding an unauthorized release. "Non-release-related database" refers to databases that may report use, storage, or disposal of hazardous substances and/or petroleum products or other environmental conditions but do not report releases of such.

## **4.3 Other Environmental Record Sources**

### **4.3.1 GeoTracker and EnviroStor**

We reviewed information available on GeoTracker and the California Department of Toxic Substances Control's (DTSC) EnviroStor environmental data management system (<http://www.envirostor.dtsc.ca.gov/public/>) for information regarding documented environmental assessment and cleanup at the Site and/or properties/facilities within 1/4 mile of the Site. No information for the Site or properties/facilities within 1/4 mile of the Site is available on EnviroStor or GeoTracker.

### **4.3.2 CalGEM**

We reviewed the California Geologic Energy Management Division (CalGem) website (<https://www.conservation.ca.gov/calgem/Pages/WellFinder.aspx>) to evaluate the potential for existing/former oil, gas, or geothermal wells on the Site or properties proximal to the Site. CalGem information indicates that no former or current wells are or were located within one mile of the Site.

### **4.3.3 Well Completion Report Map Application**

We reviewed records available on the CDWR's Well Completion Report Map Application for documentation of the onsite well. No records were found for the Site.

### **4.3.4 Riverside County Agricultural Commissioner's Office**

We requested records from the County of Riverside Agricultural Commissioner's Office regarding the use of restricted pesticides at the Site. To date, a response to our inquiry has not been received.

## 5.0 HISTORICAL USE

We evaluated the historical use of the Site and adjacent properties through review of aerial photographs, topographic maps, and city directories provided by EDR. This section summarizes information obtained from these sources.

### 5.1 Aerial Photographs

We reviewed the historical aerial photographs provided by EDR for the years 1938, 1949, 1953, 1961, 1967, 1974, 1978, 1985, 1989, 1997, 2002, 2006, 2009, 2012 and 2016 (Appendix D) for indications of past land uses that could have potentially impacted the Site through the use, storage, or disposal of hazardous substances and/or petroleum. The following table summarizes our observations of the Site and adjacent properties on the historical aerial photographs.

Year	Observations	
	Site	Adjacent
1938 (1" = 500')	The Site was undeveloped open space likely used for dry-farming.	Dry-farming was observed in all directions within 1/4 mile of the Site.
1949 (1" = 500')	Conditions were similar to those observed on the 1938 photograph.	Conditions were similar to those observed on the 1938 photograph.
1953 (1" = 500')	Conditions were similar to those observed on the 1949 photograph.	Conditions were similar to those observed on the 1949 photograph.
1961 (1" = 500')	Conditions were similar to those observed on the 1953 photograph.	Two structures were present within 1/4 mile of the Site to the northeast and southeast.
1967 (1" = 500')	Conditions were similar to those observed on the 1961 photograph.	Conditions were similar to those observed on the 1961 photograph with the exception that multiple structures are now present to the south and east of the Site.
1974 (1" = 500')	The resolution of the image is very poor. Conditions appear to be similar to those observed on the 1967 photograph.	The resolution of the image is very poor. Conditions appear to be similar to those observed on the 1967 photograph. The adjacent properties to the east are not mapped.
1978 (1" = 500')	Conditions were similar to those observed in 1967 and 1974 with the exception that it appears the use of the Site for dry-farming has ceased.	Conditions were similar to those observed on the 1967 and 1974 photograph with the exception that single-family residential development appears to have been started beyond the adjacent properties to the south and southeast.
1985 (1" = 500')	Conditions were similar to those observed on the 1978 photograph.	Conditions were similar to those observed on the 1978 photograph with the exception that single-family residences appear to have been partially developed to the south and southwest of the Site.
1989 (1" = 500')	Conditions were similar to those observed on the 1985 photograph.	Conditions were similar to those observed on the 1985 photograph with the exception that the adjacent property to the west of the Site appears to have begun development for single-family residences. A commercial facility appears to have been developed adjacent to the southeast of the Site.

Year	Observations	
	Site	Adjacent
1997 (1" = 500')	Conditions were similar to those observed on the 1989 photograph with the exception that multiple dirt roads are present across the majority of the Site.	Conditions were similar to those observed on the 1989 photograph with the exception that the adjacent residential development to the west of the Site appears to have been completed.
2002 (1" = 500')	Conditions were similar to those observed on the 1997 photograph.	Conditions were similar to those observed on the 1997 photograph.
2006 (1" = 500')	Conditions were similar to those observed on the 2002 photograph with the exception that the dirt roads are no longer present throughout the majority of the Site.	Conditions were similar to those observed on the 2002 photograph with the exception that the adjacent property to the north appears to have been developed with single-family residences.
2009 (1" = 500')	Conditions were similar to those observed on the 2006 photograph.	Conditions were similar to those observed on the 2006 photograph.
2012 (1" = 500')	Conditions were similar to those observed on the 2009 photograph.	Conditions were similar to those observed on the 2009 photograph.
2016 (1" = 500')	Conditions were similar to those observed on the 2012 photograph.	Conditions were similar to those observed on the 2012 photograph.

We did not observe conditions or features that would be considered direct evidence of RECs for the Site in the aerial photographs.

Dry-farming operations, defined as the practice of growing crops without irrigation, appears to have occurred on the Site from sometime prior to 1938. However, no information was obtained indicating evidence of improper storage, disposal or application of these materials and available aerial photographs do not show improvements such as hangers, runways or large barns that would indicate significant storage, formulation and handling of pesticides. In addition, the DTSC's *Interim Guidance for Sampling Agricultural Properties (Third Revision)* indicates that "dry-farming fields are not treated with pesticides or infrequently treated", therefore, "do not need further investigation for pesticides". The historical dry-farming use of the Site is not considered an REC.

## 5.2 Topographic Maps

We reviewed historical topographic maps for the years 1901, 1942, 1943, 1947, 1953, 1973, 1979, 2012, 2015, and 2018 (Appendix E). The following table summarizes our observations of the Site and adjacent properties on the historical topographic maps.



Year	Observations	
	Site	Adjacent
1901 (1:125,000)	No structures or land uses are depicted at the Site.	No structures or land uses are depicted on the adjacent properties.
1942, (1:62,500)	Conditions depicted are similar to those on the 1901 topographic map.	A road is depicted east within 1/4 mile of the Site. Three structures are depicted adjacent to the southeast of the Site.
1943, (1:62,500)	Conditions depicted are similar to those on the 1942 topographic map.	Conditions depicted are similar to those on the 1942 topographic map.
1947 (1:50,000)	Conditions depicted are similar to those on the 1943 topographic map.	Conditions depicted are similar to those on the 1943 topographic map.
1953 (1:24,000)	Conditions depicted are similar to those on the 1947 topographic map.	Conditions depicted are similar to those on the 1942, 1943, and 1947 topographic maps, with the exception that the three structures are no longer depicted.
1973 (1:24,000)	Conditions depicted are similar to those on the 1953 topographic map.	Conditions depicted are similar to those on the 1953 topographic map with the exception that properties to the south and southeast are shaded pink indicating an urban environment.
1979 (1:24,000)	Conditions depicted are similar to those on the 1973 topographic map.	Conditions depicted are similar to those on the 1973 topographic map.
2012 (1:24,000)	No structures are depicted at the Site. Esther Lane is depicted along the southern boundary of the Site.	No structures are depicted on the topographic map.
2015 (1:24,000)	No roads or structures are depicted at the Site.	No structures or shading are depicted on the topographic map.
2018 (1:24,000)	No structures are depicted at the Site. Esther Lane is depicted along the southern boundary of the Site.	No structures or shading are depicted on the topographic map.

The topographic maps do not depict any features or land uses that directly suggest the presence of RECs on the Site or adjacent properties.

### 5.3 City Directories

EDR prepared an abstract of city directories including city, cross reference, and a telephone directory, which are summarized in the *EDR-City Directory Image Report* dated March 29, 2022 for the Site. The directories were reviewed at approximately 5-year intervals, if available, from 1971 to 2017. A copy of the EDR city directory abstract, including information regarding offsite facilities, is in Appendix F.

The Site is not listed in the city directories dating back to 1971. The city directories list individual homeowners and a few businesses for the adjacent properties. None of the businesses identified in the city directories for offsite properties suggest uses that would have caused an REC at the Site.

## **6.0 SITE RECONNAISSANCE**

This section summarizes our observations of the Site and surrounding properties made during the site reconnaissance.

### **6.1 Methodology and Limiting Conditions**

Adrian Escobar, Staff Geologist with Geocon, performed the site reconnaissance unaccompanied on March 23, 2022 by walking throughout the Site to observe site features and conditions. Mr. Escobar observed offsite (adjoining and adjacent) properties from the Site and public roads. Weather on the day of the site reconnaissance was sunny with temperatures in the mid-80s°F. Photographs of various site features and offsite properties are appended.

### **6.2 Site Settings**

The Site is situated in an area of predominantly single-family residential use properties.

### **6.3 Onsite Survey**

The Site is essentially an undeveloped lot that has been relatively well maintained (Photos 1 through 3). A drainage culvert and surrounding chain-link fencing were observed in the southwestern portion of the Site (Photo 3). Some minor amounts of trash and debris was observed on the Site. We observed no evidence, or conditions that would suggest the potential presence, of RECs at the Site.

### **6.4 Offsite Survey**

Adjoining and adjacent properties consist of the following:

- North – Thornton Avenue beyond which are single-family residential properties (Photo 4),
- East – undeveloped property and a single-family residence (Photo 5),
- South – a single-family residence and undeveloped property (Photo 6),
- West – single-family residential properties (Photo 3).

We observed no evidence of conditions on adjoining or adjacent properties with the potential to cause or have caused an REC at the Site.

## 7.0 INTERVIEWS

Stefan LaCasse, President of Quinn Communities, completed the provided *Site Owner/Occupant Questionnaire* regarding the past and present use of the Site and the potential for impacts related to the use, storage, or disposal of hazardous substances and/or petroleum products on the Site. A copy of the owner/occupant questionnaire is in Appendix G.

Mr. LaCasse indicated that the Site is currently vacant and has been so for an unknown length of time. Mr. LaCasse reported that they have owned the Site for approximately 1 month. The Site is described as two vacant flat parcels totaling 10 acres located north and south of Thorton Avenue and Esther Lane and east of Uppercrest Court. Mr. LaCasse also indicated that they are not aware of any environmental issues related to the Site or the adjacent properties. No further information was provided.

## **8.0 CONCLUSIONS AND RECOMMENDATIONS**

We have performed a Phase I ESA in general conformance with the scope and limitations of ASTM *Designation E 1527-13* of the Coronado Condos project located south of Thornton Avenue and north of Esther Lane, in Menifee, California. The Riverside County APNs for the Site are 335-440-001 and -002.

This Phase I ESA identified no RECs in connection with the Site. No further environmental assessment of the Site is warranted at this time.

Any undocumented USTs, septic systems, water wells, or other subsurface structures encountered during site grading operations should be properly removed or abandoned in place in accordance with applicable regulatory agency reporting/permitting requirements.

## 9.0 REFERENCES

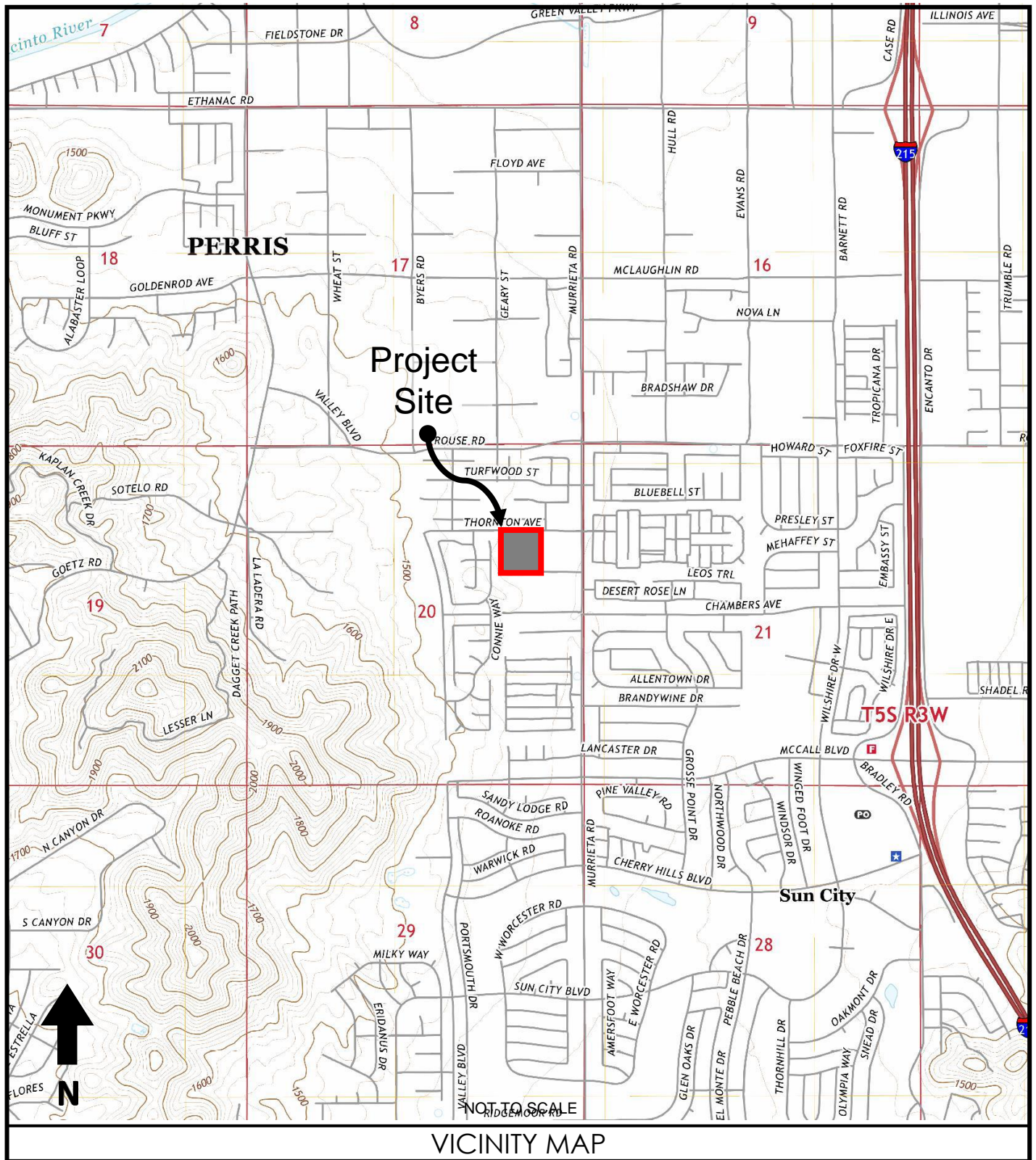
- American Society for Testing and Materials, *Designation E 1527-13 Standard Practice for Environmental Site Assessments: Phase I Environmental Site Assessment Process*, 2013.
- California Department of Toxic Substances, EnviroStor website, (<https://www.envirostor.dtsc.ca.gov>), accessed April 2022.
- California Department of Water Resources, *Well Completion Report Map Application*, <https://data.cnra.ca.gov/showcase/well-completion-report-map-app>, accessed April 2022.
- California Geologic Survey, *Compilation of Quaternary Surficial Deposits Website*, <https://maps.conservation.ca.gov/cgs/qsd/app/>, accessed April 2022.
- California State Water Resources Control Board, *GeoTracker Website*, <http://geotracker.swrcb.ca.gov/>, accessed April 2022.
- Riverside County Information Technology Map My County System, [https://gis1.countyofriverside.us/Html5Viewer/?viewer=MMC\\_Public](https://gis1.countyofriverside.us/Html5Viewer/?viewer=MMC_Public), accessed April 2022.
- Norris, R.M. and Webb, R. W., *Geology of California*: 2<sup>nd</sup> Edition, 1990.
- Morton D.M., *Geologic Map of the Romoland 7.5' Quadrangle, Riverside County, California, 2003*.
- State of California Department of Conservation, California Geologic Energy Management Division – Well Finder, <http://www.conservation.ca.gov/>, accessed April 2022.
- United States Department of Agriculture, Natural Resources Conservation Service, <http://websoilsurvey.nrcs.usda.gov/app/WebSoilSurvey.aspx>, accessed April 2022.
- United States Geological Survey (USGS), *Romoland, California, 7.5-minute Topographic Quadrangle Map*, Scale 1:24,000, 2018.

## 10.0 QUALIFICATIONS

This ESA report was prepared by Cole E. Mikesell, Adrian Escobar and reviewed by Troy K. Reist. We declare that, to the best of our professional knowledge and belief, we meet the definition of Environmental Professional as defined in Section 312.10 of 40 CFR Part 312. We have the specific qualifications based on education, training, and experience, to assess a property of the nature, history, and setting of the subject property. We have developed and performed the proper inquiries in conformance with the standards and practices set forth in 40 CFR Part 312.

Mr. Mikesell has a BS degree in Geology with an emphasis in Environmental Geosciences and is a certified Geologist-In-Training in the State of California. Mr. Mikesell has 5 years of experience in the geotechnical and environmental consulting industry. He has performed exploratory drilling, infiltration testing, foundation and earthworks observation, and prepared Phase I and Phase II ESAs throughout southern California.

Mr. Reist is a Professional Geologist and Certified Engineering Geologist, with a BS degree in Geology and has over 24 years of experience in the geotechnical and environmental consulting industry in California. Mr. Reist investigates, remediates and manages geotechnical and environmental issues on residential, commercial, industrial, and agricultural properties throughout southern California.

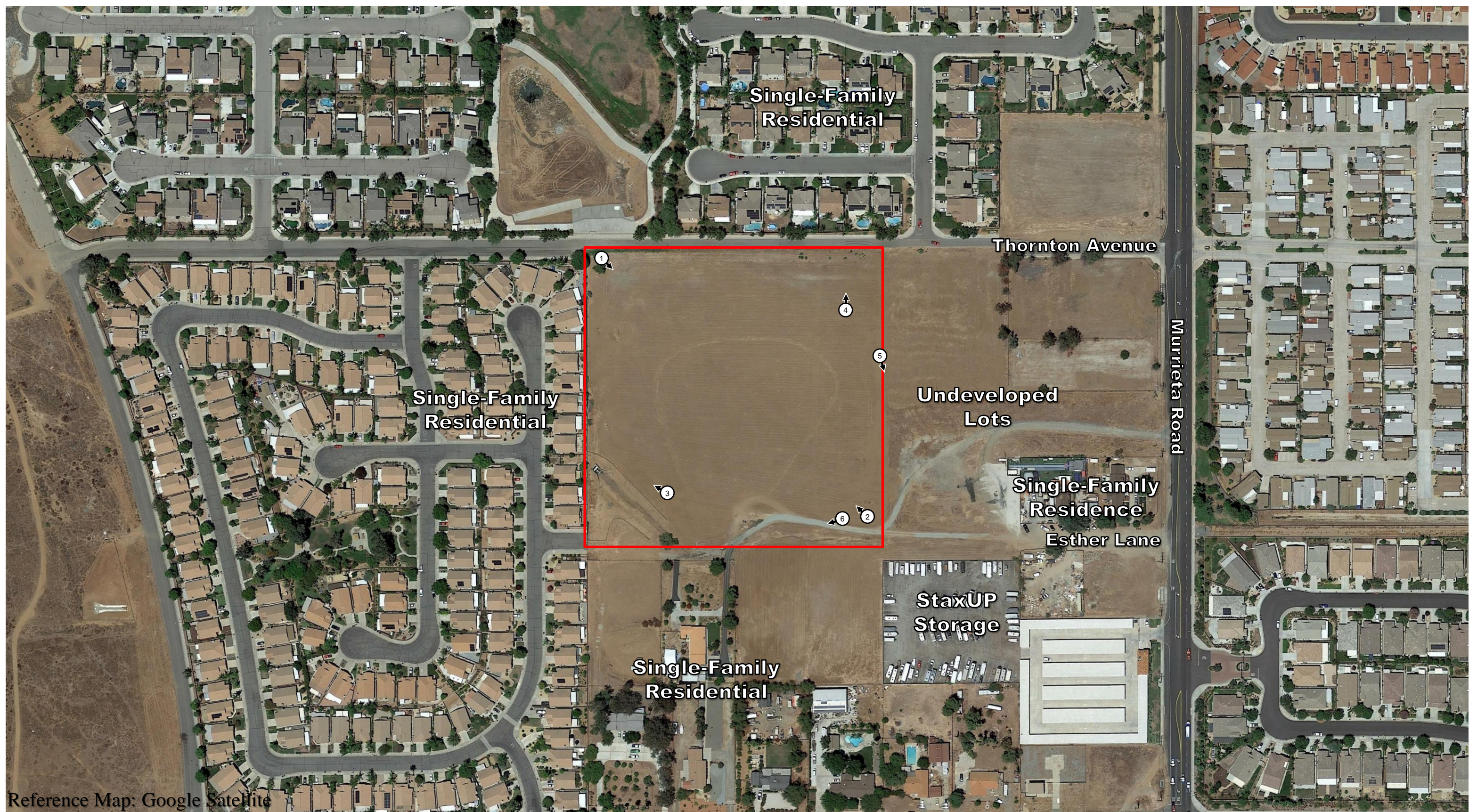


VICINITY MAP

**GEOCON**  
 WEST, INC.  
 GEOTECHNICAL ENVIRONMENTAL MATERIALS  
 41571 CORNING PLACE, SUITE 101, MURRIETA, CA 92562-7065  
 PHONE 951-304-2300 FAX 951-304-2392

CORONADO CONDOS  
 MENIFEE, CALIFORNIA

CEM		APRIL 2022	PROJECT NO. T2974-77-02	FIG. 1
-----	--	------------	-------------------------	--------



Reference Map: Google Satellite

**LEGEND**

Approximate Site Boundary



Approximate Photo Location and Direction



<b>GEOCON</b> WEST, INC.		
ENVIRONMENTAL	GEOTECHNICAL	MATERIALS
41571 CORNING PLACE #101 MURRIETA, CA 92562-7065 PHONE (651) 304-2300- FAX (951) 304-2392		
DRAFTED BY: ARE	CHECKED BY: TR	

**SITE PLAN**

CORONADO CONDOS  
MENIFEE, CALIFORNIA

APRIL 2022

PROJECT NO. T2974-77-02

FIG. 2





Photo 1 — View to the southeast from northwestern site boundary



Photo 2 — View to the northwest from southeastern site boundary



**GEOCON**  
WEST, INC.

41571 CORNING PLACE, SUITE 101 MURRIETA, CALIFORNIA 92562  
PHONE 951.304.2300 – FAX 951.304.2392

## SITE PHOTOGRAPHS

CORONADO CONDOS  
MENIFEE, CALIFORNIA

APRIL 2022

T2974-77-02

1 OF 3



Photo 3 — Drainage culvert in western portion of Site beyond which are single-family residential properties.



Photo 4 — View to the north of Thornton Avenue beyond which are single-family residential properties.



**GEOCON**  
WEST, INC.

41571 CORNING PLACE, SUITE 101 MURRIETA, CALIFORNIA 92562  
PHONE 951.304.2300 – FAX 951.304.2392

## SITE PHOTOGRAPHS

CORONADO CONDOS  
MENIFEE, CALIFORNIA

APRIL 2022

T2974-77-02

2 OF 3



Photo 5 — View to the east of undeveloped property and a single-family residence



Photo 6 — View to the southwest of Esther Lane beyond which is undeveloped property and a single-family residence



**GEOCON**  
WEST, INC.

41571 CORNING PLACE, SUITE 101 MURRIETA, CALIFORNIA 92562  
PHONE 951.304.2300 – FAX 951.304.2392

## SITE PHOTOGRAPHS

CORONADO CONDOS  
MENIFEE, CALIFORNIA

APRIL 2022

T2974-77-02

3 OF 3

APPENDIX



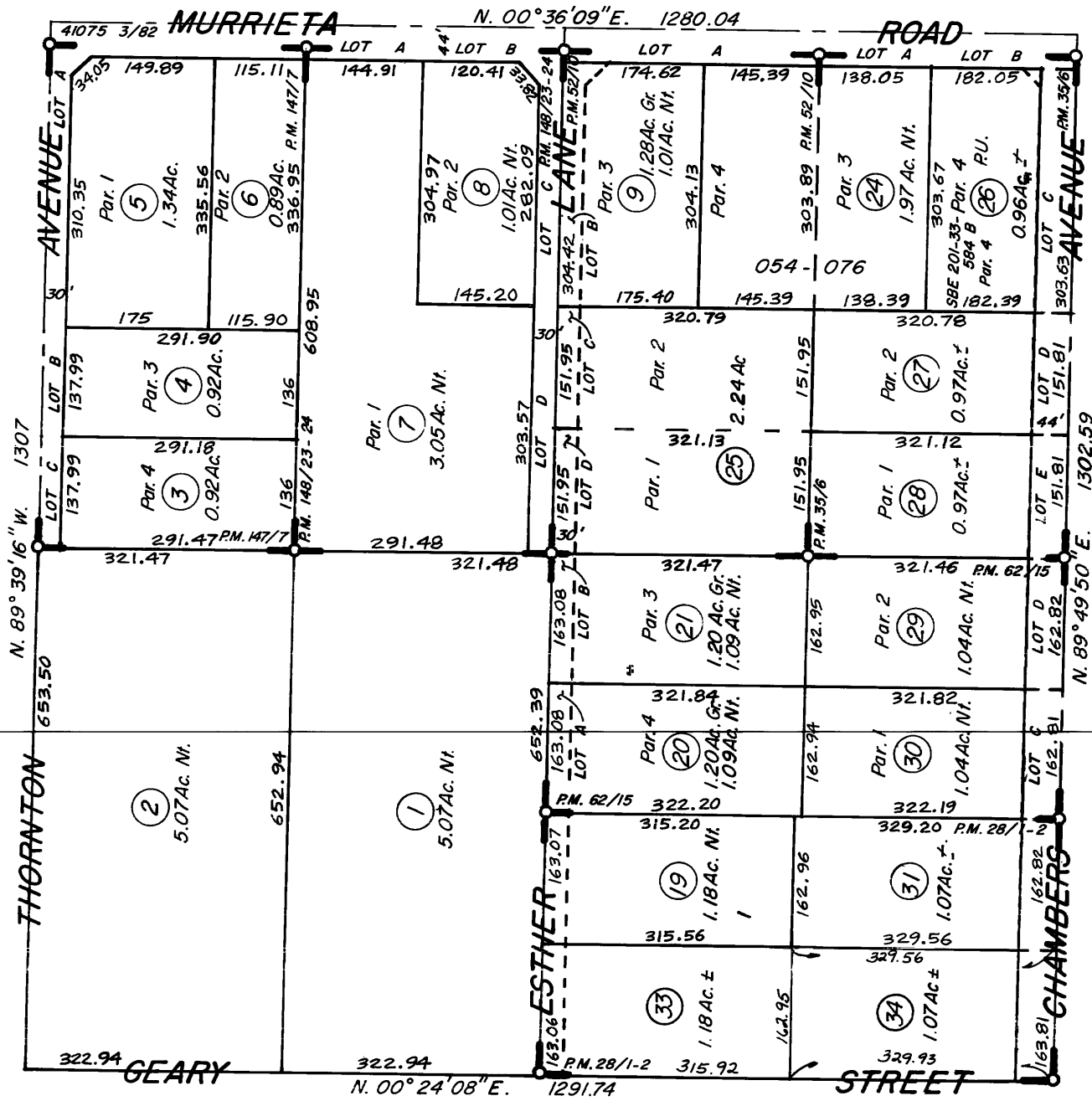
A

335-08  
335-44

T.R.A. 054-076  
054-066

SE 1/4 NE 1/4 SEC. 20, T.5S., R.3W.

THIS MAP IS FOR  
ASSESSMENT PURPOSES ONLY



DATE	OLD NO.	NEW NO.
9/88	10, 11	24
9/90	22, 23	25
4/92	12	26, ST.
"	13	27, ST.
"	14	28, ST.
"	15	29, ST.
"	16	30, ST.
"	17	31, ST.
"	18	32, ST.
9/92	32	33, 34


P.M. 62/15 Parcel Map 12575  
P.M. 28/1-2 Parcel Map 7529  
P.M. 35/6 Parcel Map 9001  
P.M. 52/10 Parcel Map 11133  
P.M. 147/7 Parcel Map 18923  
P.M. 148/23-24 Parcel Map 22726

DATA: G.L.O.  
R.S. 27/100  
M.B. 60/26 Tract No. 3838  
MERG. NO 322, P.M. 62/15, P.M. 28/1-2, P.M. 35/6, P.M. 52/10  
" 546

J.P.H. MAR. 1988

ASSESSOR'S MAP BK. 335 PG. 44  
RIVERSIDE COUNTY, CALIF.

APPENDIX



B

## User Questionnaire

1. What is the purpose of the Phase I Environmental Site Assessment?
2. Who is the property owner(s)?
3. Are you aware of any environmental cleanup liens against the property that are filed or recorded under federal, tribal, state, or local law?
4. Are you aware of any activity and land use limitations, such as engineering controls, land use restrictions or institutional controls that are in place for the site and/or have been filed or recorded in a registry under federal, tribal, state, or local law?
5. Do you have any specialized knowledge related to the property or nearby properties?
6. Does the purchase price reasonably reflect the fair market value of the property?
7. Do you know the past uses of the property?
8. Do you know of specific chemicals that are present or once were present at the property?
9. Do you know of spills or other chemical releases that have taken place at the property?
10. Do you know of any environmental cleanups that have taken place at the property?
11. Do you know whether any helpful documents exist and, if so, whether copies can and will be provided for this assessment? These documents may include: Phase I or II Environmental Site Assessment reports, environmental compliance audit reports, environmental permits, registrations for underground or aboveground storage tanks, registrations for underground injection systems, or any other documents related to the property.

This questionnaire was completed by:

Name: \_\_\_\_\_  
Title: \_\_\_\_\_  
Phone number: \_\_\_\_\_  
Date: \_\_\_\_\_  
Signature: \_\_\_\_\_

APPENDIX



C



**Quinn Communities**

Thornton Ave  
Sun City, CA 92585

Inquiry Number: 6914037.2s  
March 25, 2022

# The EDR Radius Map™ Report with GeoCheck®



6 Armstrong Road, 4th floor  
Shelton, CT 06484  
Toll Free: 800.352.0050  
[www.edrnet.com](http://www.edrnet.com)

# TABLE OF CONTENTS

<u>SECTION</u>	<u>PAGE</u>
Executive Summary .....	ES1
Overview Map .....	2
Detail Map .....	3
Map Findings Summary .....	4
Map Findings .....	9
Orphan Summary .....	20
Government Records Searched/Data Currency Tracking .....	GR-1
 <b><u>GEOCHECK ADDENDUM</u></b>	
Physical Setting Source Addendum .....	A-1
Physical Setting Source Summary .....	A-2
Physical Setting SSURGO Soil Map .....	A-5
Physical Setting Source Map .....	A-16
Physical Setting Source Map Findings .....	A-18
Physical Setting Source Records Searched .....	PSGR-1

***Thank you for your business.***  
Please contact EDR at 1-800-352-0050  
with any questions or comments.

### Disclaimer - Copyright and Trademark Notice

This Report contains certain information obtained from a variety of public and other sources reasonably available to Environmental Data Resources, Inc. It cannot be concluded from this Report that coverage information for the target and surrounding properties does not exist from other sources. **NO WARRANTY EXPRESSED OR IMPLIED, IS MADE WHATSOEVER IN CONNECTION WITH THIS REPORT. ENVIRONMENTAL DATA RESOURCES, INC. SPECIFICALLY DISCLAIMS THE MAKING OF ANY SUCH WARRANTIES, INCLUDING WITHOUT LIMITATION, MERCHANTABILITY OR FITNESS FOR A PARTICULAR USE OR PURPOSE. ALL RISK IS ASSUMED BY THE USER. IN NO EVENT SHALL ENVIRONMENTAL DATA RESOURCES, INC. BE LIABLE TO ANYONE, WHETHER ARISING OUT OF ERRORS OR OMISSIONS, NEGLIGENCE, ACCIDENT OR ANY OTHER CAUSE, FOR ANY LOSS OF DAMAGE, INCLUDING, WITHOUT LIMITATION, SPECIAL, INCIDENTAL, CONSEQUENTIAL, OR EXEMPLARY DAMAGES. ANY LIABILITY ON THE PART OF ENVIRONMENTAL DATA RESOURCES, INC. IS STRICTLY LIMITED TO A REFUND OF THE AMOUNT PAID FOR THIS REPORT.** Purchaser accepts this Report "AS IS". Any analyses, estimates, ratings, environmental risk levels or risk codes provided in this Report are provided for illustrative purposes only, and are not intended to provide, nor should they be interpreted as providing any facts regarding, or prediction or forecast of, any environmental risk for any property. Only a Phase I Environmental Site Assessment performed by an environmental professional can provide information regarding the environmental risk for any property. Additionally, the information provided in this Report is not to be construed as legal advice.

Copyright 2020 by Environmental Data Resources, Inc. All rights reserved. Reproduction in any media or format, in whole or in part, of any report or map of Environmental Data Resources, Inc., or its affiliates, is prohibited without prior written permission.

EDR and its logos (including Sanborn and Sanborn Map) are trademarks of Environmental Data Resources, Inc. or its affiliates. All other trademarks used herein are the property of their respective owners.

## EXECUTIVE SUMMARY

A search of available environmental records was conducted by Environmental Data Resources, Inc (EDR). The report was designed to assist parties seeking to meet the search requirements of EPA's Standards and Practices for All Appropriate Inquiries (40 CFR Part 312), the ASTM Standard Practice for Environmental Site Assessments (E1527-21), the ASTM Standard Practice for Environmental Site Assessments for Forestland or Rural Property (E 2247-16), the ASTM Standard Practice for Limited Environmental Due Diligence: Transaction Screen Process (E 1528-14) or custom requirements developed for the evaluation of environmental risk associated with a parcel of real estate.

### TARGET PROPERTY INFORMATION

#### ADDRESS

THORNTON AVE  
SUN CITY, CA 92585

#### COORDINATES

Latitude (North): 33.7236590 - 33° 43' 25.17"  
Longitude (West): 117.2094660 - 117° 12' 34.07"  
Universal Transverse Mercator: Zone 11  
UTM X (Meters): 480593.4  
UTM Y (Meters): 3731342.8  
Elevation: 1451 ft. above sea level

### USGS TOPOGRAPHIC MAP ASSOCIATED WITH TARGET PROPERTY

Target Property Map: 12015913 ROMOLAND, CA  
Version Date: 2018

### AERIAL PHOTOGRAPHY IN THIS REPORT

Portions of Photo from: 20140603  
Source: USDA

MAPPED SITES SUMMARY

Target Property Address:  
 THORNTON AVE  
 SUN CITY, CA 92585

Click on Map ID to see full detail.

MAP ID	SITE NAME	ADDRESS	DATABASE ACRONYMS	RELATIVE ELEVATION	DIST (ft. & mi.) DIRECTION
<a href="#">A1</a>	SYED AHMED	25670 FELICIA AVE	RCRA NonGen / NLR	Higher	894, 0.169, SW
<a href="#">A2</a>	SYED AHMED	25670 FELICIA AVE	RCRA NonGen / NLR	Higher	894, 0.169, SW
<a href="#">3</a>	ELEMENTARY SCHOOL NO	FENCE POST DRIVE/RAM	ENVIROSTOR, SCH	Higher	3498, 0.663, WNW
<a href="#">4</a>	THE CLUB K-8 SCHOOL	EVANS ROAD/NOVA LANE	ENVIROSTOR, SCH, CERS	Lower	4612, 0.873, NE

# EXECUTIVE SUMMARY

## TARGET PROPERTY SEARCH RESULTS

The target property was not listed in any of the databases searched by EDR.

## DATABASES WITH NO MAPPED SITES

No mapped sites were found in EDR's search of available ("reasonably ascertainable ") government records either on the target property or within the search radius around the target property for the following databases:

## STANDARD ENVIRONMENTAL RECORDS

### ***Lists of Federal NPL (Superfund) sites***

NPL..... National Priority List  
Proposed NPL..... Proposed National Priority List Sites  
NPL LIENS..... Federal Superfund Liens

### ***Lists of Federal Delisted NPL sites***

Delisted NPL..... National Priority List Deletions

### ***Lists of Federal sites subject to CERCLA removals and CERCLA orders***

FEDERAL FACILITY..... Federal Facility Site Information listing  
SEMS..... Superfund Enterprise Management System

### ***Lists of Federal CERCLA sites with NFRAP***

SEMS-ARCHIVE..... Superfund Enterprise Management System Archive

### ***Lists of Federal RCRA facilities undergoing Corrective Action***

CORRACTS..... Corrective Action Report

### ***Lists of Federal RCRA TSD facilities***

RCRA-TSDF..... RCRA - Treatment, Storage and Disposal

### ***Lists of Federal RCRA generators***

RCRA-LQG..... RCRA - Large Quantity Generators  
RCRA-SQG..... RCRA - Small Quantity Generators  
RCRA-VSQG..... RCRA - Very Small Quantity Generators (Formerly Conditionally Exempt Small Quantity Generators)

### ***Federal institutional controls / engineering controls registries***

LUCIS..... Land Use Control Information System

## EXECUTIVE SUMMARY

US ENG CONTROLS..... Engineering Controls Sites List  
US INST CONTROLS..... Institutional Controls Sites List

### ***Federal ERNS list***

ERNS..... Emergency Response Notification System

### ***Lists of state- and tribal (Superfund) equivalent sites***

RESPONSE..... State Response Sites

### ***Lists of state and tribal landfills and solid waste disposal facilities***

SWF/LF..... Solid Waste Information System

### ***Lists of state and tribal leaking storage tanks***

LUST..... Geotracker's Leaking Underground Fuel Tank Report  
INDIAN LUST..... Leaking Underground Storage Tanks on Indian Land  
CPS-SLIC..... Statewide SLIC Cases

### ***Lists of state and tribal registered storage tanks***

FEMA UST..... Underground Storage Tank Listing  
UST..... Active UST Facilities  
AST..... Aboveground Petroleum Storage Tank Facilities  
INDIAN UST..... Underground Storage Tanks on Indian Land

### ***Lists of state and tribal voluntary cleanup sites***

VCP..... Voluntary Cleanup Program Properties  
INDIAN VCP..... Voluntary Cleanup Priority Listing

### ***Lists of state and tribal brownfield sites***

BROWNFIELDS..... Considered Brownfields Sites Listing

## **ADDITIONAL ENVIRONMENTAL RECORDS**

### ***Local Brownfield lists***

US BROWNFIELDS..... A Listing of Brownfields Sites

### ***Local Lists of Landfill / Solid Waste Disposal Sites***

WMUDS/SWAT..... Waste Management Unit Database  
SWRCY..... Recycler Database  
HAULERS..... Registered Waste Tire Haulers Listing  
INDIAN ODI..... Report on the Status of Open Dumps on Indian Lands  
DEBRIS REGION 9..... Torres Martinez Reservation Illegal Dump Site Locations  
ODI..... Open Dump Inventory  
IHS OPEN DUMPS..... Open Dumps on Indian Land

### ***Local Lists of Hazardous waste / Contaminated Sites***

US HIST CDL..... Delisted National Clandestine Laboratory Register

## EXECUTIVE SUMMARY

HIST Cal-Sites.....	Historical Calsites Database
SCH.....	School Property Evaluation Program
CDL.....	Clandestine Drug Labs
CERS HAZ WASTE.....	CERS HAZ WASTE
Toxic Pits.....	Toxic Pits Cleanup Act Sites
US CDL.....	National Clandestine Laboratory Register
PFAS.....	PFAS Contamination Site Location Listing
AQUEOUS FOAM.....	Former Fire Training Facility Assessments Listing

### **Local Lists of Registered Storage Tanks**

SWEEPS UST.....	SWEEPS UST Listing
HIST UST.....	Hazardous Substance Storage Container Database
CERS TANKS.....	California Environmental Reporting System (CERS) Tanks
CA FID UST.....	Facility Inventory Database

### **Local Land Records**

LIENS.....	Environmental Liens Listing
LIENS 2.....	CERCLA Lien Information
DEED.....	Deed Restriction Listing

### **Records of Emergency Release Reports**

HMIRS.....	Hazardous Materials Information Reporting System
CHMIRS.....	California Hazardous Material Incident Report System
LDS.....	Land Disposal Sites Listing
MCS.....	Military Cleanup Sites Listing
SPILLS 90.....	SPILLS 90 data from FirstSearch

### **Other Ascertainable Records**

FUDS.....	Formerly Used Defense Sites
DOD.....	Department of Defense Sites
SCRD DRYCLEANERS.....	State Coalition for Remediation of Drycleaners Listing
US FIN ASSUR.....	Financial Assurance Information
EPA WATCH LIST.....	EPA WATCH LIST
2020 COR ACTION.....	2020 Corrective Action Program List
TSCA.....	Toxic Substances Control Act
TRIS.....	Toxic Chemical Release Inventory System
SSTS.....	Section 7 Tracking Systems
ROD.....	Records Of Decision
RMP.....	Risk Management Plans
RAATS.....	RCRA Administrative Action Tracking System
PRP.....	Potentially Responsible Parties
PADS.....	PCB Activity Database System
ICIS.....	Integrated Compliance Information System
FTTS.....	FIFRA/ TSCA Tracking System - FIFRA (Federal Insecticide, Fungicide, & Rodenticide Act)/TSCA (Toxic Substances Control Act)
MLTS.....	Material Licensing Tracking System
COAL ASH DOE.....	Steam-Electric Plant Operation Data
COAL ASH EPA.....	Coal Combustion Residues Surface Impoundments List
PCB TRANSFORMER.....	PCB Transformer Registration Database
RADINFO.....	Radiation Information Database
HIST FTTS.....	FIFRA/TSCA Tracking System Administrative Case Listing

## EXECUTIVE SUMMARY

DOT OPS.....	Incident and Accident Data
CONSENT.....	Superfund (CERCLA) Consent Decrees
INDIAN RESERV.....	Indian Reservations
FUSRAP.....	Formerly Utilized Sites Remedial Action Program
UMTRA.....	Uranium Mill Tailings Sites
LEAD SMELTERS.....	Lead Smelter Sites
US AIRS.....	Aerometric Information Retrieval System Facility Subsystem
US MINES.....	Mines Master Index File
ABANDONED MINES.....	Abandoned Mines
FINDS.....	Facility Index System/Facility Registry System
UXO.....	Unexploded Ordnance Sites
DOCKET HWC.....	Hazardous Waste Compliance Docket Listing
ECHO.....	Enforcement & Compliance History Information
FUELS PROGRAM.....	EPA Fuels Program Registered Listing
CA BOND EXP. PLAN.....	Bond Expenditure Plan
Cortese.....	"Cortese" Hazardous Waste & Substances Sites List
CUPA Listings.....	CUPA Resources List
DRYCLEANERS.....	Cleaner Facilities
EML.....	Emissions Inventory Data
ENF.....	Enforcement Action Listing
Financial Assurance.....	Financial Assurance Information Listing
HAZNET.....	Facility and Manifest Data
ICE.....	ICE
HIST CORTESE.....	Hazardous Waste & Substance Site List
HWP.....	EnviroStor Permitted Facilities Listing
HWT.....	Registered Hazardous Waste Transporter Database
MINES.....	Mines Site Location Listing
MWMP.....	Medical Waste Management Program Listing
NPDES.....	NPDES Permits Listing
PEST LIC.....	Pesticide Regulation Licenses Listing
PROC.....	Certified Processors Database
Notify 65.....	Proposition 65 Records
UIC.....	UIC Listing
UIC GEO.....	UIC GEO (GEOTRACKER)
WASTEWATER PITS.....	Oil Wastewater Pits Listing
WDS.....	Waste Discharge System
WIP.....	Well Investigation Program Case List
MILITARY PRIV SITES.....	MILITARY PRIV SITES (GEOTRACKER)
PROJECT.....	PROJECT (GEOTRACKER)
WDR.....	Waste Discharge Requirements Listing
CIWQS.....	California Integrated Water Quality System
CERS.....	CERS
NON-CASE INFO.....	NON-CASE INFO (GEOTRACKER)
OTHER OIL GAS.....	OTHER OIL & GAS (GEOTRACKER)
PROD WATER PONDS.....	PROD WATER PONDS (GEOTRACKER)
SAMPLING POINT.....	SAMPLING POINT (GEOTRACKER)
WELL STIM PROJ.....	Well Stimulation Project (GEOTRACKER)
MINES MRDS.....	Mineral Resources Data System
HWTS.....	Hazardous Waste Tracking System

### **EDR HIGH RISK HISTORICAL RECORDS**

#### ***EDR Exclusive Records***

EDR MGP..... EDR Proprietary Manufactured Gas Plants



# EXECUTIVE SUMMARY

EDR Hist Auto..... EDR Exclusive Historical Auto Stations  
EDR Hist Cleaner..... EDR Exclusive Historical Cleaners

## EDR RECOVERED GOVERNMENT ARCHIVES

### **Exclusive Recovered Govt. Archives**

RGA LF..... Recovered Government Archive Solid Waste Facilities List  
RGA LUST..... Recovered Government Archive Leaking Underground Storage Tank

## SURROUNDING SITES: SEARCH RESULTS

Surrounding sites were identified in the following databases.

Elevations have been determined from the USGS Digital Elevation Model and should be evaluated on a relative (not an absolute) basis. Relative elevation information between sites of close proximity should be field verified. Sites with an elevation equal to or higher than the target property have been differentiated below from sites with an elevation lower than the target property.

Page numbers and map identification numbers refer to the EDR Radius Map report where detailed data on individual sites can be reviewed.

Sites listed in **bold italics** are in multiple databases.

Unmappable (orphan) sites are not considered in the foregoing analysis.

## STANDARD ENVIRONMENTAL RECORDS

### **Lists of state- and tribal hazardous waste facilities**

ENVIROSTOR: The Department of Toxic Substances Control's (DTSC's) Site Mitigation and Brownfields Reuse Program's (SMBRP's) EnviroStor database identifies sites that have known contamination or sites for which there may be reasons to investigate further. The database includes the following site types: Federal Superfund sites (National Priorities List (NPL)); State Response, including Military Facilities and State Superfund; Voluntary Cleanup; and School sites. EnviroStor provides similar information to the information that was available in CalSites, and provides additional site information, including, but not limited to, identification of formerly-contaminated properties that have been released for reuse, properties where environmental deed restrictions have been recorded to prevent inappropriate land uses, and risk characterization information that is used to assess potential impacts to public health and the environment at contaminated sites.

A review of the ENVIROSTOR list, as provided by EDR, and dated 10/25/2021 has revealed that there are 2 ENVIROSTOR sites within approximately 1 mile of the target property.

<u>Equal/Higher Elevation</u>	<u>Address</u>	<u>Direction / Distance</u>	<u>Map ID</u>	<u>Page</u>
<b>ELEMENTARY SCHOOL NO</b> Facility Id: 60000776 Status: Inactive - Withdrawn	<b>FENCE POST DRIVE/RAM</b>	<b>WNW 1/2 - 1 (0.663 mi.)</b>	<b>3</b>	<b>14</b>
<u>Lower Elevation</u>	<u>Address</u>	<u>Direction / Distance</u>	<u>Map ID</u>	<u>Page</u>
<b>THE CLUB K-8 SCHOOL</b> Facility Id: 33010067 Status: No Further Action	<b>EVANS ROAD/NOVA LANE</b>	<b>NE 1/2 - 1 (0.873 mi.)</b>	<b>4</b>	<b>16</b>

# EXECUTIVE SUMMARY

## ADDITIONAL ENVIRONMENTAL RECORDS

### ***Other Ascertainable Records***

RCRA NonGen / NLR: RCRAInfo is EPA's comprehensive information system, providing access to data supporting the Resource Conservation and Recovery Act (RCRA) of 1976 and the Hazardous and Solid Waste Amendments (HSWA) of 1984. The database includes selective information on sites which generate, transport, store, treat and/or dispose of hazardous waste as defined by the Resource Conservation and Recovery Act (RCRA). Non-Generators do not presently generate hazardous waste.

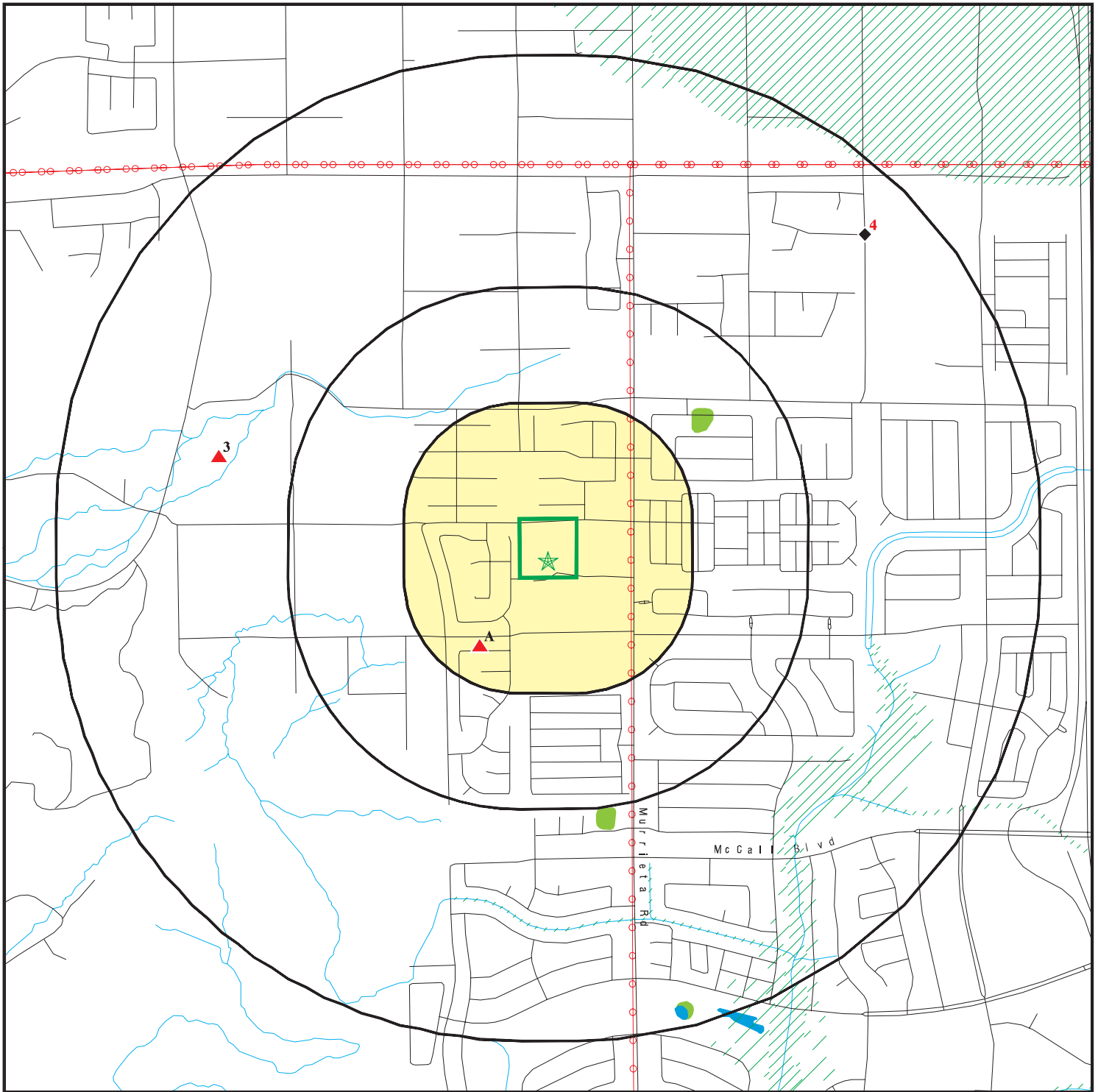
A review of the RCRA NonGen / NLR list, as provided by EDR, and dated 02/28/2022 has revealed that there are 2 RCRA NonGen / NLR sites within approximately 0.25 miles of the target property.

<u>Equal/Higher Elevation</u>	<u>Address</u>	<u>Direction / Distance</u>	<u>Map ID</u>	<u>Page</u>
SYED AHMED	25670 FELICIA AVE	SW 1/8 - 1/4 (0.169 mi.)	A1	9
SYED AHMED	25670 FELICIA AVE	SW 1/8 - 1/4 (0.169 mi.)	A2	11

## EXECUTIVE SUMMARY

There were no unmapped sites in this report.

# OVERVIEW MAP - 6914037.2S



Target Property

Sites at elevations higher than or equal to the target property

Sites at elevations lower than the target property

Manufactured Gas Plants

National Priority List Sites

Dept. Defense Sites

Indian Reservations BIA

Power transmission lines

Special Flood Hazard Area (1%)

0.2% Annual Chance Flood Hazard

National Wetland Inventory

State Wetlands

Areas of Concern

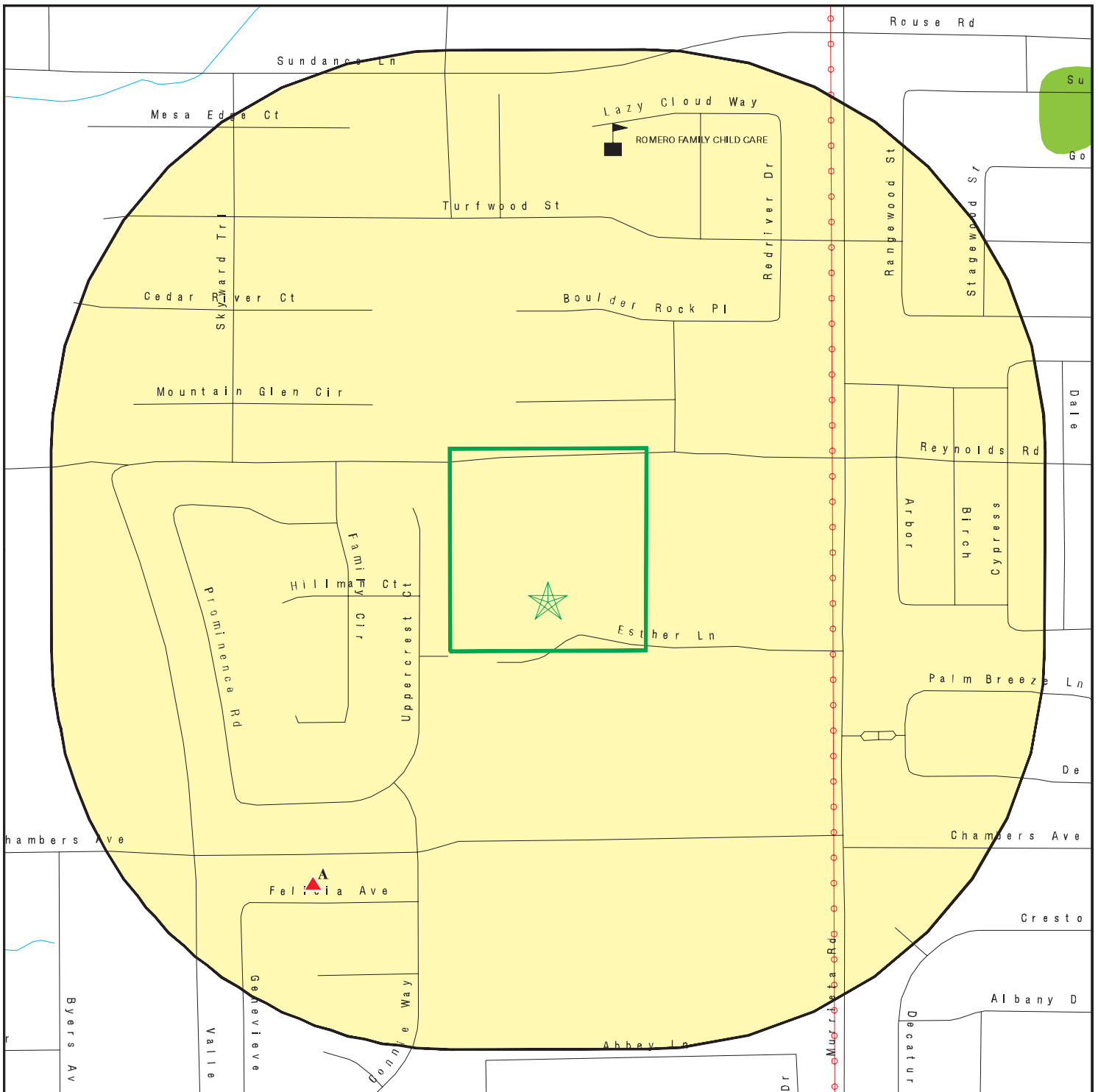









This report includes Interactive Map Layers to display and/or hide map information. The legend includes only those icons for the default map view.








SITE NAME: Quinn Communities  
 ADDRESS: Thornton Ave  
 Sun City CA 92585  
 LAT/LONG: 33.723659 / 117.209466

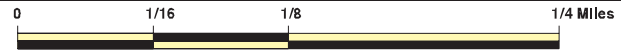
CLIENT: Geocon Geotechnical & Env  
 CONTACT: Adrian Rene Escobar  
 INQUIRY #: 6914037.2s  
 DATE: March 25, 2022 12:57 pm

# DETAIL MAP - 6914037.2S



-  Target Property
-  Sites at elevations higher than or equal to the target property
-  Sites at elevations lower than the target property
-  Manufactured Gas Plants
-  Sensitive Receptors
-  National Priority List Sites
-  Dept. Defense Sites

-  Indian Reservations BIA
-  Power transmission lines
-  Special Flood Hazard Area (1%)
-  0.2% Annual Chance Flood Hazard
-  National Wetland Inventory
-  State Wetlands
-  Areas of Concern



This report includes Interactive Map Layers to display and/or hide map information. The legend includes only those icons for the default map view.

<p><b>SITE NAME:</b> Quinn Communities  <b>ADDRESS:</b> Thornton Ave                  Sun City CA 92585  <b>LAT/LONG:</b> 33.723659 / 117.209466</p>	<p><b>CLIENT:</b> Geocon Geotechnical &amp; Env  <b>CONTACT:</b> Adrian Rene Escobar  <b>INQUIRY #:</b> 6914037.2s  <b>DATE:</b> March 25, 2022 12:58 pm</p>
--	--

## MAP FINDINGS SUMMARY

Database	Search Distance (Miles)	Target Property	< 1/8	1/8 - 1/4	1/4 - 1/2	1/2 - 1	> 1	Total Plotted
<b>STANDARD ENVIRONMENTAL RECORDS</b>								
<b><i>Lists of Federal NPL (Superfund) sites</i></b>								
NPL	1.000		0	0	0	0	NR	0
Proposed NPL	1.000		0	0	0	0	NR	0
NPL LIENS	1.000		0	0	0	0	NR	0
<b><i>Lists of Federal Delisted NPL sites</i></b>								
Delisted NPL	1.000		0	0	0	0	NR	0
<b><i>Lists of Federal sites subject to CERCLA removals and CERCLA orders</i></b>								
FEDERAL FACILITY	0.500		0	0	0	NR	NR	0
SEMS	0.500		0	0	0	NR	NR	0
<b><i>Lists of Federal CERCLA sites with NFRAP</i></b>								
SEMS-ARCHIVE	0.500		0	0	0	NR	NR	0
<b><i>Lists of Federal RCRA facilities undergoing Corrective Action</i></b>								
CORRACTS	1.000		0	0	0	0	NR	0
<b><i>Lists of Federal RCRA TSD facilities</i></b>								
RCRA-TSDF	0.500		0	0	0	NR	NR	0
<b><i>Lists of Federal RCRA generators</i></b>								
RCRA-LQG	0.250		0	0	NR	NR	NR	0
RCRA-SQG	0.250		0	0	NR	NR	NR	0
RCRA-VSQG	0.250		0	0	NR	NR	NR	0
<b><i>Federal institutional controls / engineering controls registries</i></b>								
LUCIS	0.500		0	0	0	NR	NR	0
US ENG CONTROLS	0.500		0	0	0	NR	NR	0
US INST CONTROLS	0.500		0	0	0	NR	NR	0
<b><i>Federal ERNS list</i></b>								
ERNS	0.001		0	NR	NR	NR	NR	0
<b><i>Lists of state- and tribal (Superfund) equivalent sites</i></b>								
RESPONSE	1.000		0	0	0	0	NR	0
<b><i>Lists of state- and tribal hazardous waste facilities</i></b>								
ENVIROSTOR	1.000		0	0	0	2	NR	2
<b><i>Lists of state and tribal landfills and solid waste disposal facilities</i></b>								
SWF/LF	0.500		0	0	0	NR	NR	0

## MAP FINDINGS SUMMARY

Database	Search Distance (Miles)	Target Property	< 1/8	1/8 - 1/4	1/4 - 1/2	1/2 - 1	> 1	Total Plotted
<b><i>Lists of state and tribal leaking storage tanks</i></b>								
LUST	0.500		0	0	0	NR	NR	0
INDIAN LUST	0.500		0	0	0	NR	NR	0
CPS-SLIC	0.500		0	0	0	NR	NR	0
<b><i>Lists of state and tribal registered storage tanks</i></b>								
FEMA UST	0.250		0	0	NR	NR	NR	0
UST	0.250		0	0	NR	NR	NR	0
AST	0.250		0	0	NR	NR	NR	0
INDIAN UST	0.250		0	0	NR	NR	NR	0
<b><i>Lists of state and tribal voluntary cleanup sites</i></b>								
VCP	0.500		0	0	0	NR	NR	0
INDIAN VCP	0.500		0	0	0	NR	NR	0
<b><i>Lists of state and tribal brownfield sites</i></b>								
BROWNFIELDS	0.500		0	0	0	NR	NR	0
<b><u>ADDITIONAL ENVIRONMENTAL RECORDS</u></b>								
<b><i>Local Brownfield lists</i></b>								
US BROWNFIELDS	0.500		0	0	0	NR	NR	0
<b><i>Local Lists of Landfill / Solid Waste Disposal Sites</i></b>								
WMUDS/SWAT	0.500		0	0	0	NR	NR	0
SWRCY	0.500		0	0	0	NR	NR	0
HAULERS	0.001		0	NR	NR	NR	NR	0
INDIAN ODI	0.500		0	0	0	NR	NR	0
DEBRIS REGION 9	0.500		0	0	0	NR	NR	0
ODI	0.500		0	0	0	NR	NR	0
IHS OPEN DUMPS	0.500		0	0	0	NR	NR	0
<b><i>Local Lists of Hazardous waste / Contaminated Sites</i></b>								
US HIST CDL	0.001		0	NR	NR	NR	NR	0
HIST Cal-Sites	1.000		0	0	0	0	NR	0
SCH	0.250		0	0	NR	NR	NR	0
CDL	0.001		0	NR	NR	NR	NR	0
CERS HAZ WASTE	0.250		0	0	NR	NR	NR	0
Toxic Pits	1.000		0	0	0	0	NR	0
US CDL	0.001		0	NR	NR	NR	NR	0
PFAS	0.500		0	0	0	NR	NR	0
AQUEOUS FOAM	TP		NR	NR	NR	NR	NR	0
<b><i>Local Lists of Registered Storage Tanks</i></b>								
SWEEPS UST	0.250		0	0	NR	NR	NR	0
HIST UST	0.250		0	0	NR	NR	NR	0
CERS TANKS	0.250		0	0	NR	NR	NR	0

## MAP FINDINGS SUMMARY

Database	Search Distance (Miles)	Target Property	< 1/8	1/8 - 1/4	1/4 - 1/2	1/2 - 1	> 1	Total Plotted
CA FID UST	0.250		0	0	NR	NR	NR	0
<b>Local Land Records</b>								
LIENS	0.001		0	NR	NR	NR	NR	0
LIENS 2	0.001		0	NR	NR	NR	NR	0
DEED	0.500		0	0	0	NR	NR	0
<b>Records of Emergency Release Reports</b>								
HMIRS	0.001		0	NR	NR	NR	NR	0
CHMIRS	0.001		0	NR	NR	NR	NR	0
LDS	0.001		0	NR	NR	NR	NR	0
MCS	0.001		0	NR	NR	NR	NR	0
SPILLS 90	0.001		0	NR	NR	NR	NR	0
<b>Other Ascertainable Records</b>								
RCRA NonGen / NLR	0.250		0	2	NR	NR	NR	2
FUDS	1.000		0	0	0	0	NR	0
DOD	1.000		0	0	0	0	NR	0
SCRD DRYCLEANERS	0.500		0	0	0	NR	NR	0
US FIN ASSUR	0.001		0	NR	NR	NR	NR	0
EPA WATCH LIST	0.001		0	NR	NR	NR	NR	0
2020 COR ACTION	0.250		0	0	NR	NR	NR	0
TSCA	0.001		0	NR	NR	NR	NR	0
TRIS	0.001		0	NR	NR	NR	NR	0
SSTS	0.001		0	NR	NR	NR	NR	0
ROD	1.000		0	0	0	0	NR	0
RMP	0.001		0	NR	NR	NR	NR	0
RAATS	0.001		0	NR	NR	NR	NR	0
PRP	0.001		0	NR	NR	NR	NR	0
PADS	0.001		0	NR	NR	NR	NR	0
ICIS	0.001		0	NR	NR	NR	NR	0
FTTS	0.001		0	NR	NR	NR	NR	0
MLTS	0.001		0	NR	NR	NR	NR	0
COAL ASH DOE	0.001		0	NR	NR	NR	NR	0
COAL ASH EPA	0.500		0	0	0	NR	NR	0
PCB TRANSFORMER	0.001		0	NR	NR	NR	NR	0
RADINFO	0.001		0	NR	NR	NR	NR	0
HIST FTTS	0.001		0	NR	NR	NR	NR	0
DOT OPS	0.001		0	NR	NR	NR	NR	0
CONSENT	1.000		0	0	0	0	NR	0
INDIAN RESERV	1.000		0	0	0	0	NR	0
FUSRAP	1.000		0	0	0	0	NR	0
UMTRA	0.500		0	0	0	NR	NR	0
LEAD SMELTERS	0.001		0	NR	NR	NR	NR	0
US AIRS	0.001		0	NR	NR	NR	NR	0
US MINES	0.250		0	0	NR	NR	NR	0
ABANDONED MINES	0.250		0	0	NR	NR	NR	0
FINDS	0.001		0	NR	NR	NR	NR	0
UXO	1.000		0	0	0	0	NR	0
DOCKET HWC	0.001		0	NR	NR	NR	NR	0
ECHO	0.001		0	NR	NR	NR	NR	0



## MAP FINDINGS SUMMARY

Database	Search Distance (Miles)	Target Property	< 1/8	1/8 - 1/4	1/4 - 1/2	1/2 - 1	> 1	Total Plotted
FUELS PROGRAM	0.250		0	0	NR	NR	NR	0
CA BOND EXP. PLAN	1.000		0	0	0	0	NR	0
Cortese	0.500		0	0	0	NR	NR	0
CUPA Listings	0.250		0	0	NR	NR	NR	0
DRYCLEANERS	0.250		0	0	NR	NR	NR	0
EMI	0.001		0	NR	NR	NR	NR	0
ENF	0.001		0	NR	NR	NR	NR	0
Financial Assurance	0.001		0	NR	NR	NR	NR	0
HAZNET	0.001		0	NR	NR	NR	NR	0
ICE	0.001		0	NR	NR	NR	NR	0
HIST CORTESE	0.500		0	0	0	NR	NR	0
HWP	1.000		0	0	0	0	NR	0
HWT	0.250		0	0	NR	NR	NR	0
MINES	0.250		0	0	NR	NR	NR	0
MWMP	0.250		0	0	NR	NR	NR	0
NPDES	0.001		0	NR	NR	NR	NR	0
PEST LIC	0.001		0	NR	NR	NR	NR	0
PROC	0.500		0	0	0	NR	NR	0
Notify 65	1.000		0	0	0	0	NR	0
UIC	0.001		0	NR	NR	NR	NR	0
UIC GEO	0.001		0	NR	NR	NR	NR	0
WASTEWATER PITS	0.500		0	0	0	NR	NR	0
WDS	0.001		0	NR	NR	NR	NR	0
WIP	0.250		0	0	NR	NR	NR	0
MILITARY PRIV SITES	0.001		0	NR	NR	NR	NR	0
PROJECT	0.001		0	NR	NR	NR	NR	0
WDR	0.001		0	NR	NR	NR	NR	0
CIWQS	0.001		0	NR	NR	NR	NR	0
CERS	0.001		0	NR	NR	NR	NR	0
NON-CASE INFO	0.001		0	NR	NR	NR	NR	0
OTHER OIL GAS	0.001		0	NR	NR	NR	NR	0
PROD WATER PONDS	0.001		0	NR	NR	NR	NR	0
SAMPLING POINT	0.001		0	NR	NR	NR	NR	0
WELL STIM PROJ	0.001		0	NR	NR	NR	NR	0
MINES MRDS	0.001		0	NR	NR	NR	NR	0
HWTS	TP		NR	NR	NR	NR	NR	0

### EDR HIGH RISK HISTORICAL RECORDS

#### *EDR Exclusive Records*

EDR MGP	1.000		0	0	0	0	NR	0
EDR Hist Auto	0.125		0	NR	NR	NR	NR	0
EDR Hist Cleaner	0.125		0	NR	NR	NR	NR	0

### EDR RECOVERED GOVERNMENT ARCHIVES

#### *Exclusive Recovered Govt. Archives*

RGA LF	0.001		0	NR	NR	NR	NR	0
RGA LUST	0.001		0	NR	NR	NR	NR	0

- Totals --			0	0	2	0	2	0	4
-------------	--	--	---	---	---	---	---	---	---

## MAP FINDINGS SUMMARY

<u>Database</u>	<u>Search Distance (Miles)</u>	<u>Target Property</u>	<u>&lt; 1/8</u>	<u>1/8 - 1/4</u>	<u>1/4 - 1/2</u>	<u>1/2 - 1</u>	<u>&gt; 1</u>	<u>Total Plotted</u>
-----------------	--	----------------------------	-----------------	------------------	------------------	----------------	---------------	--------------------------

NOTES:

TP = Target Property

NR = Not Requested at this Search Distance

Sites may be listed in more than one database

Map ID  
 Direction  
 Distance  
 Elevation

MAP FINDINGS

Site

Database(s)

EDR ID Number  
 EPA ID Number

**A1**  
**SW**  
**1/8-1/4**  
**0.169 mi.**  
**894 ft.**

**SYED AHMED**  
**25670 FELICIA AVE**  
**SUN CITY, CA 92586**  
**Site 1 of 2 in cluster A**

**RCRA NonGen / NLR**    **1026467020**  
**CAC003072346**

**Relative:**  
**Higher**  
**Actual:**  
**1474 ft.**

RCRA NonGen / NLR:		20200625
Date Form Received by Agency:		20200625
Handler Name:	SYED AHMED	
Handler Address:		25670 FELICIA AVE
Handler City,State,Zip:		SUN CITY, CA 92586-2626
EPA ID:		CAC003072346
Contact Name:		ASBESTOS ABATEMENT INC
Contact Address:		2296 E VIA BURTON
Contact City,State,Zip:		ANAHEIM, CA 92806
Contact Telephone:		714-780-1701
Contact Fax:		Not reported
Contact Email:		ELENA@ABGCONSTRUCTIONCO.COM
Contact Title:		Not reported
EPA Region:		09
Land Type:		Not reported
Federal Waste Generator Description:		Not a generator, verified
Non-Notifier:		Not reported
Biennial Report Cycle:		Not reported
Accessibility:		Not reported
Active Site Indicator:		Not reported
State District Owner:		Not reported
State District:		Not reported
Mailing Address:		2296 E VIA BURTON
Mailing City,State,Zip:		ANAHEIM, CA 92806
Owner Name:		SYED AHMED
Owner Type:		Other
Operator Name:		ASBESTOS ABATEMENT INC
Operator Type:		Other
Short-Term Generator Activity:		No
Importer Activity:		No
Mixed Waste Generator:		No
Transporter Activity:		No
Transfer Facility Activity:		No
Recycler Activity with Storage:		No
Small Quantity On-Site Burner Exemption:		No
Smelting Melting and Refining Furnace Exemption:		No
Underground Injection Control:		No
Off-Site Waste Receipt:		No
Universal Waste Indicator:		No
Universal Waste Destination Facility:		No
Federal Universal Waste:		No
Active Site Fed-Reg Treatment Storage and Disposal Facility:		Not reported
Active Site Converter Treatment storage and Disposal Facility:		Not reported
Active Site State-Reg Treatment Storage and Disposal Facility:		Not reported
Active Site State-Reg Handler:		---
Federal Facility Indicator:		Not reported
Hazardous Secondary Material Indicator:		N
Sub-Part K Indicator:		Not reported
Commercial TSD Indicator:		No
Treatment Storage and Disposal Type:		Not reported
2018 GPRA Permit Baseline:		Not on the Baseline
2018 GPRA Renewals Baseline:		Not on the Baseline
Permit Renewals Workload Universe:		Not reported

Map ID  
Direction  
Distance  
Elevation

MAP FINDINGS

Site

Database(s)

EDR ID Number  
EPA ID Number

**SYED AHMED (Continued)**

**1026467020**

Permit Workload Universe:	Not reported
Permit Progress Universe:	Not reported
Post-Closure Workload Universe:	Not reported
Closure Workload Universe:	Not reported
202 GPRA Corrective Action Baseline:	No
Corrective Action Workload Universe:	No
Subject to Corrective Action Universe:	No
Non-TSDFs Where RCRA CA has Been Imposed Universe:	No
TSDFs Potentially Subject to CA Under 3004 (u)/(v) Universe:	No
TSDFs Only Subject to CA under Discretionary Auth Universe:	No
Corrective Action Priority Ranking:	No NCAPS ranking
Environmental Control Indicator:	No
Institutional Control Indicator:	No
Human Exposure Controls Indicator:	N/A
Groundwater Controls Indicator:	N/A
Operating TSDF Universe:	Not reported
Full Enforcement Universe:	Not reported
Significant Non-Complier Universe:	No
Unaddressed Significant Non-Complier Universe:	No
Addressed Significant Non-Complier Universe:	No
Significant Non-Complier With a Compliance Schedule Universe:	No
Financial Assurance Required:	Not reported
Handler Date of Last Change:	20200710
Recognized Trader-Importer:	No
Recognized Trader-Exporter:	No
Importer of Spent Lead Acid Batteries:	No
Exporter of Spent Lead Acid Batteries:	No
Recycler Activity Without Storage:	No
Manifest Broker:	No
Sub-Part P Indicator:	No

Handler - Owner Operator:

Owner/Operator Indicator:	Owner
Owner/Operator Name:	SYED AHMED
Legal Status:	Other
Date Became Current:	Not reported
Date Ended Current:	Not reported
Owner/Operator Address:	25670 FELICIA AVE
Owner/Operator City,State,Zip:	SUN CITY, CA 92586-2626
Owner/Operator Telephone:	714-780-1701
Owner/Operator Telephone Ext:	Not reported
Owner/Operator Fax:	Not reported
Owner/Operator Email:	Not reported

Owner/Operator Indicator:	Operator
Owner/Operator Name:	ASBESTOS ABATEMENT INC
Legal Status:	Other
Date Became Current:	Not reported
Date Ended Current:	Not reported
Owner/Operator Address:	2296 E VIA BURTON
Owner/Operator City,State,Zip:	ANAHEIM, CA 92806
Owner/Operator Telephone:	714-780-1701
Owner/Operator Telephone Ext:	Not reported
Owner/Operator Fax:	Not reported
Owner/Operator Email:	Not reported

Map ID  
Direction  
Distance  
Elevation

MAP FINDINGS

Site

Database(s)

EDR ID Number  
EPA ID Number

**SYED AHMED (Continued)**

**1026467020**

Historic Generators:

Receive Date: 20200625  
Handler Name: SYED AHMED  
Federal Waste Generator Description: Not a generator, verified  
State District Owner: Not reported  
Large Quantity Handler of Universal Waste: No  
Recognized Trader Importer: No  
Recognized Trader Exporter: No  
Spent Lead Acid Battery Importer: No  
Spent Lead Acid Battery Exporter: No  
Current Record: Yes  
Non Storage Recycler Activity: Not reported  
Electronic Manifest Broker: Not reported

List of NAICS Codes and Descriptions:

NAICS Code: 56299  
NAICS Description: ALL OTHER WASTE MANAGEMENT SERVICES

Facility Has Received Notices of Violations:

Violations: No Violations Found

Evaluation Action Summary:

Evaluations: No Evaluations Found

**A2**  
**SW**  
**1/8-1/4**  
**0.169 mi.**  
**894 ft.**

**SYED AHMED**  
**25670 FELICIA AVE**  
**SUN CITY, CA 92586**  
**Site 2 of 2 in cluster A**

**RCRA NonGen / NLR** **1026465920**  
**CAC003071179**

**Relative:**  
**Higher**  
**Actual:**  
**1474 ft.**

RCRA NonGen / NLR:  
Date Form Received by Agency: 20200617  
Handler Name: SYED AHMED  
Handler Address: 25670 FELICIA AVE  
Handler City,State,Zip: SUN CITY, CA 92586-2626  
EPA ID: CAC003071179  
Contact Name: ASBESTOS ABATEMENT INC  
Contact Address: 2296 E VIA BURTON  
Contact City,State,Zip: ANAHEIM, CA 92806  
Contact Telephone: 714-780-1701  
Contact Fax: Not reported  
Contact Email: ELENA@ABGCONSTRUCTIONCO.COM  
Contact Title: Not reported  
EPA Region: 09  
Land Type: Not reported  
Federal Waste Generator Description: Not a generator, verified  
Non-Notifier: Not reported  
Biennial Report Cycle: Not reported  
Accessibility: Not reported  
Active Site Indicator: Not reported  
State District Owner: Not reported  
State District: Not reported  
Mailing Address: 2296 E VIA BURTON  
Mailing City,State,Zip: ANAHEIM, CA 92806  
Owner Name: SYED AHMED

Map ID  
 Direction  
 Distance  
 Elevation

MAP FINDINGS

Site

Database(s)

EDR ID Number  
 EPA ID Number

**SYED AHMED (Continued)**

**1026465920**

Owner Type:	Other
Operator Name:	ASBESTOS ABATEMENT INC
Operator Type:	Other
Short-Term Generator Activity:	No
Importer Activity:	No
Mixed Waste Generator:	No
Transporter Activity:	No
Transfer Facility Activity:	No
Recycler Activity with Storage:	No
Small Quantity On-Site Burner Exemption:	No
Smelting Melting and Refining Furnace Exemption:	No
Underground Injection Control:	No
Off-Site Waste Receipt:	No
Universal Waste Indicator:	No
Universal Waste Destination Facility:	No
Federal Universal Waste:	No
Active Site Fed-Reg Treatment Storage and Disposal Facility:	Not reported
Active Site Converter Treatment storage and Disposal Facility:	Not reported
Active Site State-Reg Treatment Storage and Disposal Facility:	Not reported
Active Site State-Reg Handler:	---
Federal Facility Indicator:	Not reported
Hazardous Secondary Material Indicator:	N
Sub-Part K Indicator:	Not reported
Commercial TSD Indicator:	No
Treatment Storage and Disposal Type:	Not reported
2018 GPRA Permit Baseline:	Not on the Baseline
2018 GPRA Renewals Baseline:	Not on the Baseline
Permit Renewals Workload Universe:	Not reported
Permit Workload Universe:	Not reported
Permit Progress Universe:	Not reported
Post-Closure Workload Universe:	Not reported
Closure Workload Universe:	Not reported
202 GPRA Corrective Action Baseline:	No
Corrective Action Workload Universe:	No
Subject to Corrective Action Universe:	No
Non-TSDs Where RCRA CA has Been Imposed Universe:	No
TSDs Potentially Subject to CA Under 3004 (u)/(v) Universe:	No
TSDs Only Subject to CA under Discretionary Auth Universe:	No
Corrective Action Priority Ranking:	No NCAPS ranking
Environmental Control Indicator:	No
Institutional Control Indicator:	No
Human Exposure Controls Indicator:	N/A
Groundwater Controls Indicator:	N/A
Operating TSD Universe:	Not reported
Full Enforcement Universe:	Not reported
Significant Non-Complier Universe:	No
Unaddressed Significant Non-Complier Universe:	No
Addressed Significant Non-Complier Universe:	No
Significant Non-Complier With a Compliance Schedule Universe:	No
Financial Assurance Required:	Not reported
Handler Date of Last Change:	20200710
Recognized Trader-Importer:	No
Recognized Trader-Exporter:	No
Importer of Spent Lead Acid Batteries:	No
Exporter of Spent Lead Acid Batteries:	No
Recycler Activity Without Storage:	No
Manifest Broker:	No

Map ID  
Direction  
Distance  
Elevation

MAP FINDINGS

Site

Database(s)

EDR ID Number  
EPA ID Number

**SYED AHMED (Continued)**

**1026465920**

Sub-Part P Indicator: No

Handler - Owner Operator:

Owner/Operator Indicator: Operator  
Owner/Operator Name: ASBESTOS ABATEMENT INC  
Legal Status: Other  
Date Became Current: Not reported  
Date Ended Current: Not reported  
Owner/Operator Address: 2296 E VIA BURTON  
Owner/Operator City,State,Zip: ANAHEIM, CA 92806  
Owner/Operator Telephone: 714-780-1701  
Owner/Operator Telephone Ext: Not reported  
Owner/Operator Fax: Not reported  
Owner/Operator Email: Not reported

Owner/Operator Indicator: Owner  
Owner/Operator Name: SYED AHMED  
Legal Status: Other  
Date Became Current: Not reported  
Date Ended Current: Not reported  
Owner/Operator Address: 2296 E VIA BURTON  
Owner/Operator City,State,Zip: ANAHEIM, CA 92806  
Owner/Operator Telephone: 714-780-1701  
Owner/Operator Telephone Ext: Not reported  
Owner/Operator Fax: Not reported  
Owner/Operator Email: Not reported

Historic Generators:

Receive Date: 20200617  
Handler Name: SYED AHMED  
Federal Waste Generator Description: Not a generator, verified  
State District Owner: Not reported  
Large Quantity Handler of Universal Waste: No  
Recognized Trader Importer: No  
Recognized Trader Exporter: No  
Spent Lead Acid Battery Importer: No  
Spent Lead Acid Battery Exporter: No  
Current Record: Yes  
Non Storage Recycler Activity: Not reported  
Electronic Manifest Broker: Not reported

List of NAICS Codes and Descriptions:

NAICS Code: 56299  
NAICS Description: ALL OTHER WASTE MANAGEMENT SERVICES

Facility Has Received Notices of Violations:

Violations: No Violations Found

Evaluation Action Summary:

Evaluations: No Evaluations Found

Map ID  
Direction  
Distance  
Elevation

MAP FINDINGS

Site

Database(s)

EDR ID Number  
EPA ID Number

3  
WNW  
1/2-1  
0.663 mi.  
3498 ft.

**ELEMENTARY SCHOOL NO. 14  
FENCE POST DRIVE/RAM DRIVE  
SUN CITY, CA 92585**

**ENVIROSTOR S108974351  
SCH N/A**

**Relative:  
Higher  
Actual:  
1557 ft.**

ENVIROSTOR:  
Name: ELEMENTARY SCHOOL NO. 14  
Address: FENCE POST DRIVE/RAM DRIVE  
City,State,Zip: SUN CITY, CA 92585  
Facility ID: 60000776  
Status: Inactive - Withdrawn  
Status Date: 10/22/2008  
Site Code: 404764  
Site Type: School Investigation  
Site Type Detailed: School  
Acres: 12.5  
NPL: NO  
Regulatory Agencies: SMBRP  
Lead Agency: SMBRP  
Program Manager: Angela Garcia  
Supervisor: Shahir Haddad  
Division Branch: Southern California Schools & Brownfields Outreach  
Assembly: 67  
Senate: 23  
Special Program: Not reported  
Restricted Use: NO  
Site Mgmt Req: NONE SPECIFIED  
Funding: School District  
Latitude: 33.727  
Longitude: -117.2218  
APN: NONE SPECIFIED  
Past Use: NONE  
Potential COC: DDD DDE DDT  
Confirmed COC: 30006-NO 30007-NO 30008-NO  
Potential Description: SOIL  
Alias Name: 404764  
Alias Type: Project Code (Site Code)  
Alias Name: 60000776  
Alias Type: Envirostor ID Number

Completed Info:  
Completed Area Name: PROJECT WIDE  
Completed Sub Area Name: Not reported  
Completed Document Type: Cost Recovery Closeout Memo  
Completed Date: 10/22/2008  
Comments: Not reported

Completed Area Name: PROJECT WIDE  
Completed Sub Area Name: Not reported  
Completed Document Type: Phase 1  
Completed Date: 03/10/2008  
Comments: DTSC determined that a Preliminary Environmental Assessment is required based on the Phase I report

Future Area Name: Not reported  
Future Sub Area Name: Not reported  
Future Document Type: Not reported  
Future Due Date: Not reported  
Schedule Area Name: Not reported



Map ID  
Direction  
Distance  
Elevation

MAP FINDINGS

Site

Database(s)

EDR ID Number  
EPA ID Number

**ELEMENTARY SCHOOL NO. 14 (Continued)**

**S108974351**

Schedule Sub Area Name: Not reported  
Schedule Document Type: Not reported  
Schedule Due Date: Not reported  
Schedule Revised Date: Not reported

SCH:

Name: ELEMENTARY SCHOOL NO. 14  
Address: FENCE POST DRIVE/RAM DRIVE  
City,State,Zip: SUN CITY, CA 92585  
Facility ID: 60000776  
Site Type: School Investigation  
Site Type Detail: School  
Site Mgmt. Req.: NONE SPECIFIED  
Acres: 12.5  
National Priorities List: NO  
Cleanup Oversight Agencies: SMBRP  
Lead Agency: SMBRP  
Lead Agency Description: DTSC - Site Cleanup Program  
Project Manager: Angela Garcia  
Supervisor: Shahir Haddad  
Division Branch: Southern California Schools & Brownfields Outreach  
Site Code: 404764  
Assembly: 67  
Senate: 23  
Special Program Status: Not reported  
Status: Inactive - Withdrawn  
Status Date: 10/22/2008  
Restricted Use: NO  
Funding: School District  
Latitude: 33.727  
Longitude: -117.2218  
APN: NONE SPECIFIED  
Past Use: NONE  
Potential COC: DDD, DDE, DDT  
Confirmed COC: 30006-NO, 30007-NO, 30008-NO  
Potential Description: SOIL  
Alias Name: 404764  
Alias Type: Project Code (Site Code)  
Alias Name: 60000776  
Alias Type: Envirostor ID Number

Completed Info:

Completed Area Name: PROJECT WIDE  
Completed Sub Area Name: Not reported  
Completed Document Type: Cost Recovery Closeout Memo  
Completed Date: 10/22/2008  
Comments: Not reported

Completed Area Name: PROJECT WIDE  
Completed Sub Area Name: Not reported  
Completed Document Type: Phase 1  
Completed Date: 03/10/2008  
Comments: DTSC determined that a Preliminary Environmental Assessment is required based on the Phase I report

Future Area Name: Not reported

Map ID  
 Direction  
 Distance  
 Elevation

MAP FINDINGS

Site

Database(s)

EDR ID Number  
 EPA ID Number

**ELEMENTARY SCHOOL NO. 14 (Continued)**

**S108974351**

Future Sub Area Name: Not reported  
 Future Document Type: Not reported  
 Future Due Date: Not reported  
 Schedule Area Name: Not reported  
 Schedule Sub Area Name: Not reported  
 Schedule Document Type: Not reported  
 Schedule Due Date: Not reported  
 Schedule Revised Date: Not reported

**4  
 NE  
 1/2-1  
 0.873 mi.  
 4612 ft.**

**THE CLUB K-8 SCHOOL  
 EVANS ROAD/NOVA LANE  
 ROMOLAND, CA 92586**

**ENVIROSTOR  
 SCH  
 CERS**

**S105628774  
 N/A**

**Relative:  
 Lower  
 Actual:  
 1425 ft.**

**ENVIROSTOR:**  
 Name: THE CLUB K-8 SCHOOL  
 Address: EVANS ROAD/NOVA LANE  
 City,State,Zip: ROMOLAND, CA 92586  
 Facility ID: 33010067  
 Status: No Further Action  
 Status Date: 04/17/2003  
 Site Code: 404389  
 Site Type: School Investigation  
 Site Type Detailed: School  
 Acres: 19.08  
 NPL: NO  
 Regulatory Agencies: SMBRP  
 Lead Agency: SMBRP  
 Program Manager: Not reported  
 Supervisor: Javier Hinojosa  
 Division Branch: Southern California Schools & Brownfields Outreach  
 Assembly: 67  
 Senate: 23  
 Special Program: Not reported  
 Restricted Use: NO  
 Site Mgmt Req: NONE SPECIFIED  
 Funding: School District  
 Latitude: 33.73257  
 Longitude: -117.1943  
 APN: 331-080-008, 331-080-009, 331-080-010, 331-080-011  
 Past Use: AGRICULTURAL - ROW CROPS  
 Potential COC: DDE Lead Chromium VI Cobalt Copper and compounds Nickel (soluble salts)  
 Confirmed COC: Chromium VI Cobalt Copper and compounds Nickel (soluble salts) DDE Lead  
 Potential Description: SOIL  
 Alias Name: CLUB K-8 SCHOOL  
 Alias Type: Alternate Name  
 Alias Name: ROMOLAND ELEMENTARY SCHOOL DISTRICT  
 Alias Type: Alternate Name  
 Alias Name: ROMOLAND SD-THE CLUB K-8 SCHOOL  
 Alias Type: Alternate Name  
 Alias Name: THE CLUB K-8 SCHOOL  
 Alias Type: Alternate Name  
 Alias Name: 331-080-008  
 Alias Type: APN  
 Alias Name: 331-080-009

Map ID  
Direction  
Distance  
Elevation

MAP FINDINGS

Site

Database(s)

EDR ID Number  
EPA ID Number

**THE CLUB K-8 SCHOOL (Continued)**

**S105628774**

Alias Type: APN  
Alias Name: 331-080-010  
Alias Type: APN  
Alias Name: 331-080-011  
Alias Type: APN  
Alias Name: 404389  
Alias Type: Project Code (Site Code)  
Alias Name: 33010067  
Alias Type: Envirostor ID Number

Completed Info:

Completed Area Name: PROJECT WIDE  
Completed Sub Area Name: Not reported  
Completed Document Type: Environmental Oversight Agreement  
Completed Date: 10/28/2002  
Comments: Not reported

Completed Area Name: PROJECT WIDE  
Completed Sub Area Name: Not reported  
Completed Document Type: Cost Recovery Closeout Memo  
Completed Date: 04/18/2003  
Comments: Not reported

Completed Area Name: PROJECT WIDE  
Completed Sub Area Name: Not reported  
Completed Document Type: Preliminary Endangerment Assessment Report  
Completed Date: 04/17/2003  
Comments: Not reported

Completed Area Name: PROJECT WIDE  
Completed Sub Area Name: Not reported  
Completed Document Type: Phase 1  
Completed Date: 09/27/2002  
Comments: Not reported

Completed Area Name: PROJECT WIDE  
Completed Sub Area Name: Not reported  
Completed Document Type: Technical Report  
Completed Date: 12/24/2002  
Comments: Not reported

Future Area Name: Not reported  
Future Sub Area Name: Not reported  
Future Document Type: Not reported  
Future Due Date: Not reported  
Schedule Area Name: Not reported  
Schedule Sub Area Name: Not reported  
Schedule Document Type: Not reported  
Schedule Due Date: Not reported  
Schedule Revised Date: Not reported

SCH:

Name: THE CLUB K-8 SCHOOL  
Address: EVANS ROAD/NOVA LANE  
City,State,Zip: ROMOLAND, CA 92586  
Facility ID: 33010067

Map ID  
Direction  
Distance  
Elevation

MAP FINDINGS

Site

Database(s)

EDR ID Number  
EPA ID Number

**THE CLUB K-8 SCHOOL (Continued)**

**S105628774**

Site Type: School Investigation  
Site Type Detail: School  
Site Mgmt. Req.: NONE SPECIFIED  
Acres: 19.08  
National Priorities List: NO  
Cleanup Oversight Agencies: SMBRP  
Lead Agency: SMBRP  
Lead Agency Description: DTSC - Site Cleanup Program  
Project Manager: Not reported  
Supervisor: Javier Hinojosa  
Division Branch: Southern California Schools & Brownfields Outreach  
Site Code: 404389  
Assembly: 67  
Senate: 23  
Special Program Status: Not reported  
Status: No Further Action  
Status Date: 04/17/2003  
Restricted Use: NO  
Funding: School District  
Latitude: 33.73257  
Longitude: -117.1943  
APN: 331-080-008, 331-080-009, 331-080-010, 331-080-011  
Past Use: AGRICULTURAL - ROW CROPS  
Potential COC: DDE, Lead, Chromium VI, Cobalt, Copper and compounds, Nickel (soluble salts)  
Confirmed COC: Chromium VI, Cobalt, Copper and compounds, Nickel (soluble salts), DDE, Lead  
Potential Description: SOIL  
Alias Name: CLUB K-8 SCHOOL  
Alias Type: Alternate Name  
Alias Name: ROMOLAND ELEMENTARY SCHOOL DISTRICT  
Alias Type: Alternate Name  
Alias Name: ROMOLAND SD-THE CLUB K-8 SCHOOL  
Alias Type: Alternate Name  
Alias Name: THE CLUB K-8 SCHOOL  
Alias Type: Alternate Name  
Alias Name: 331-080-008  
Alias Type: APN  
Alias Name: 331-080-009  
Alias Type: APN  
Alias Name: 331-080-010  
Alias Type: APN  
Alias Name: 331-080-011  
Alias Type: APN  
Alias Name: 404389  
Alias Type: Project Code (Site Code)  
Alias Name: 33010067  
Alias Type: Envirostor ID Number  
Completed Info:  
Completed Area Name: PROJECT WIDE  
Completed Sub Area Name: Not reported  
Completed Document Type: Environmental Oversight Agreement  
Completed Date: 10/28/2002  
Comments: Not reported  
Completed Area Name: PROJECT WIDE  
Completed Sub Area Name: Not reported

Map ID  
Direction  
Distance  
Elevation

MAP FINDINGS

Site

Database(s)

EDR ID Number  
EPA ID Number

**THE CLUB K-8 SCHOOL (Continued)**

**S105628774**

Completed Document Type: Cost Recovery Closeout Memo  
Completed Date: 04/18/2003  
Comments: Not reported

Completed Area Name: PROJECT WIDE  
Completed Sub Area Name: Not reported  
Completed Document Type: Preliminary Endangerment Assessment Report  
Completed Date: 04/17/2003  
Comments: Not reported

Completed Area Name: PROJECT WIDE  
Completed Sub Area Name: Not reported  
Completed Document Type: Phase 1  
Completed Date: 09/27/2002  
Comments: Not reported

Completed Area Name: PROJECT WIDE  
Completed Sub Area Name: Not reported  
Completed Document Type: Technical Report  
Completed Date: 12/24/2002  
Comments: Not reported

Future Area Name: Not reported  
Future Sub Area Name: Not reported  
Future Document Type: Not reported  
Future Due Date: Not reported  
Schedule Area Name: Not reported  
Schedule Sub Area Name: Not reported  
Schedule Document Type: Not reported  
Schedule Due Date: Not reported  
Schedule Revised Date: Not reported

**CERS:**

Name: THE CLUB K-8 SCHOOL  
Address: EVANS ROAD/NOVA LANE  
City,State,Zip: ROMOLAND, CA 92586  
Site ID: 343858  
CERS ID: 33010067  
CERS Description: School Investigation

**Affiliation:**

Affiliation Type Desc: Supervisor  
Entity Name: JAVIER HINOJOSA  
Entity Title: Not reported  
Affiliation Address: Not reported  
Affiliation City: Not reported  
Affiliation State: Not reported  
Affiliation Country: Not reported  
Affiliation Zip: Not reported  
Affiliation Phone: ,

Count: 0 records.

ORPHAN SUMMARY

City	EDR ID	Site Name	Site Address	Zip	Database(s)
NO SITES FOUND					

# GOVERNMENT RECORDS SEARCHED / DATA CURRENCY TRACKING

To maintain currency of the following federal and state databases, EDR contacts the appropriate governmental agency on a monthly or quarterly basis, as required.

**Number of Days to Update:** Provides confirmation that EDR is reporting records that have been updated within 90 days from the date the government agency made the information available to the public.

## **STANDARD ENVIRONMENTAL RECORDS**

### ***Lists of Federal NPL (Superfund) sites***

#### **NPL: National Priority List**

National Priorities List (Superfund). The NPL is a subset of CERCLIS and identifies over 1,200 sites for priority cleanup under the Superfund Program. NPL sites may encompass relatively large areas. As such, EDR provides polygon coverage for over 1,000 NPL site boundaries produced by EPA's Environmental Photographic Interpretation Center (EPIC) and regional EPA offices.

Date of Government Version: 01/25/2022	Source: EPA
Date Data Arrived at EDR: 02/03/2022	Telephone: N/A
Date Made Active in Reports: 02/22/2022	Last EDR Contact: 03/02/2022
Number of Days to Update: 19	Next Scheduled EDR Contact: 04/11/2022
	Data Release Frequency: Quarterly

#### **NPL Site Boundaries**

##### **Sources:**

EPA's Environmental Photographic Interpretation Center (EPIC)  
Telephone: 202-564-7333

EPA Region 1  
Telephone 617-918-1143

EPA Region 6  
Telephone: 214-655-6659

EPA Region 3  
Telephone 215-814-5418

EPA Region 7  
Telephone: 913-551-7247

EPA Region 4  
Telephone 404-562-8033

EPA Region 8  
Telephone: 303-312-6774

EPA Region 5  
Telephone 312-886-6686

EPA Region 9  
Telephone: 415-947-4246

EPA Region 10  
Telephone 206-553-8665

#### **Proposed NPL: Proposed National Priority List Sites**

A site that has been proposed for listing on the National Priorities List through the issuance of a proposed rule in the Federal Register. EPA then accepts public comments on the site, responds to the comments, and places on the NPL those sites that continue to meet the requirements for listing.

Date of Government Version: 01/25/2022	Source: EPA
Date Data Arrived at EDR: 02/03/2022	Telephone: N/A
Date Made Active in Reports: 02/22/2022	Last EDR Contact: 03/02/2022
Number of Days to Update: 19	Next Scheduled EDR Contact: 04/11/2022
	Data Release Frequency: Quarterly

#### **NPL LIENS: Federal Superfund Liens**

Federal Superfund Liens. Under the authority granted the USEPA by CERCLA of 1980, the USEPA has the authority to file liens against real property in order to recover remedial action expenditures or when the property owner received notification of potential liability. USEPA compiles a listing of filed notices of Superfund Liens.

# GOVERNMENT RECORDS SEARCHED / DATA CURRENCY TRACKING

Date of Government Version: 10/15/1991  
Date Data Arrived at EDR: 02/02/1994  
Date Made Active in Reports: 03/30/1994  
Number of Days to Update: 56

Source: EPA  
Telephone: 202-564-4267  
Last EDR Contact: 08/15/2011  
Next Scheduled EDR Contact: 11/28/2011  
Data Release Frequency: No Update Planned

## ***Lists of Federal Delisted NPL sites***

Delisted NPL: National Priority List Deletions

The National Oil and Hazardous Substances Pollution Contingency Plan (NCP) establishes the criteria that the EPA uses to delete sites from the NPL. In accordance with 40 CFR 300.425.(e), sites may be deleted from the NPL where no further response is appropriate.

Date of Government Version: 01/25/2022  
Date Data Arrived at EDR: 02/03/2022  
Date Made Active in Reports: 02/22/2022  
Number of Days to Update: 19

Source: EPA  
Telephone: N/A  
Last EDR Contact: 03/02/2022  
Next Scheduled EDR Contact: 04/11/2022  
Data Release Frequency: Quarterly

## ***Lists of Federal sites subject to CERCLA removals and CERCLA orders***

FEDERAL FACILITY: Federal Facility Site Information listing

A listing of National Priority List (NPL) and Base Realignment and Closure (BRAC) sites found in the Comprehensive Environmental Response, Compensation and Liability Information System (CERCLIS) Database where EPA Federal Facilities Restoration and Reuse Office is involved in cleanup activities.

Date of Government Version: 05/25/2021  
Date Data Arrived at EDR: 06/24/2021  
Date Made Active in Reports: 09/20/2021  
Number of Days to Update: 88

Source: Environmental Protection Agency  
Telephone: 703-603-8704  
Last EDR Contact: 12/29/2021  
Next Scheduled EDR Contact: 04/11/2022  
Data Release Frequency: Varies

SEMS: Superfund Enterprise Management System

SEMS (Superfund Enterprise Management System) tracks hazardous waste sites, potentially hazardous waste sites, and remedial activities performed in support of EPA's Superfund Program across the United States. The list was formerly known as CERCLIS, renamed to SEMS by the EPA in 2015. The list contains data on potentially hazardous waste sites that have been reported to the USEPA by states, municipalities, private companies and private persons, pursuant to Section 103 of the Comprehensive Environmental Response, Compensation, and Liability Act (CERCLA). This dataset also contains sites which are either proposed to or on the National Priorities List (NPL) and the sites which are in the screening and assessment phase for possible inclusion on the NPL.

Date of Government Version: 01/25/2022  
Date Data Arrived at EDR: 02/03/2022  
Date Made Active in Reports: 02/22/2022  
Number of Days to Update: 19

Source: EPA  
Telephone: 800-424-9346  
Last EDR Contact: 03/02/2022  
Next Scheduled EDR Contact: 04/25/2022  
Data Release Frequency: Quarterly

## ***Lists of Federal CERCLA sites with NFRAP***

SEMS-ARCHIVE: Superfund Enterprise Management System Archive



# GOVERNMENT RECORDS SEARCHED / DATA CURRENCY TRACKING

SEMS-ARCHIVE (Superfund Enterprise Management System Archive) tracks sites that have no further interest under the Federal Superfund Program based on available information. The list was formerly known as the CERCLIS-NFRAP, renamed to SEMS ARCHIVE by the EPA in 2015. EPA may perform a minimal level of assessment work at a site while it is archived if site conditions change and/or new information becomes available. Archived sites have been removed and archived from the inventory of SEMS sites. Archived status indicates that, to the best of EPA's knowledge, assessment at a site has been completed and that EPA has determined no further steps will be taken to list the site on the National Priorities List (NPL), unless information indicates this decision was not appropriate or other considerations require a recommendation for listing at a later time. The decision does not necessarily mean that there is no hazard associated with a given site; it only means that, based upon available information, the location is not judged to be potential NPL site.

Date of Government Version: 01/25/2022	Source: EPA
Date Data Arrived at EDR: 02/03/2022	Telephone: 800-424-9346
Date Made Active in Reports: 02/22/2022	Last EDR Contact: 03/02/2022
Number of Days to Update: 19	Next Scheduled EDR Contact: 04/25/2022
	Data Release Frequency: Quarterly

## ***Lists of Federal RCRA facilities undergoing Corrective Action***

CORRACTS: Corrective Action Report

CORRACTS identifies hazardous waste handlers with RCRA corrective action activity.

Date of Government Version: 02/28/2022	Source: EPA
Date Data Arrived at EDR: 03/02/2022	Telephone: 800-424-9346
Date Made Active in Reports: 03/17/2022	Last EDR Contact: 03/02/2022
Number of Days to Update: 15	Next Scheduled EDR Contact: 07/04/2022
	Data Release Frequency: Quarterly

## ***Lists of Federal RCRA TSD facilities***

RCRA-TSDF: RCRA - Treatment, Storage and Disposal

RCRAInfo is EPA's comprehensive information system, providing access to data supporting the Resource Conservation and Recovery Act (RCRA) of 1976 and the Hazardous and Solid Waste Amendments (HSWA) of 1984. The database includes selective information on sites which generate, transport, store, treat and/or dispose of hazardous waste as defined by the Resource Conservation and Recovery Act (RCRA). Transporters are individuals or entities that move hazardous waste from the generator offsite to a facility that can recycle, treat, store, or dispose of the waste. TSDFs treat, store, or dispose of the waste.

Date of Government Version: 02/28/2022	Source: Environmental Protection Agency
Date Data Arrived at EDR: 03/02/2022	Telephone: (415) 495-8895
Date Made Active in Reports: 03/17/2022	Last EDR Contact: 03/02/2022
Number of Days to Update: 15	Next Scheduled EDR Contact: 07/04/2022
	Data Release Frequency: Quarterly

## ***Lists of Federal RCRA generators***

RCRA-LQG: RCRA - Large Quantity Generators

RCRAInfo is EPA's comprehensive information system, providing access to data supporting the Resource Conservation and Recovery Act (RCRA) of 1976 and the Hazardous and Solid Waste Amendments (HSWA) of 1984. The database includes selective information on sites which generate, transport, store, treat and/or dispose of hazardous waste as defined by the Resource Conservation and Recovery Act (RCRA). Large quantity generators (LQGs) generate over 1,000 kilograms (kg) of hazardous waste, or over 1 kg of acutely hazardous waste per month.

Date of Government Version: 02/28/2022	Source: Environmental Protection Agency
Date Data Arrived at EDR: 03/02/2022	Telephone: (415) 495-8895
Date Made Active in Reports: 03/17/2022	Last EDR Contact: 03/02/2022
Number of Days to Update: 15	Next Scheduled EDR Contact: 07/04/2022
	Data Release Frequency: Quarterly

# GOVERNMENT RECORDS SEARCHED / DATA CURRENCY TRACKING

## RCRA-SQG: RCRA - Small Quantity Generators

RCRAInfo is EPA's comprehensive information system, providing access to data supporting the Resource Conservation and Recovery Act (RCRA) of 1976 and the Hazardous and Solid Waste Amendments (HSWA) of 1984. The database includes selective information on sites which generate, transport, store, treat and/or dispose of hazardous waste as defined by the Resource Conservation and Recovery Act (RCRA). Small quantity generators (SQGs) generate between 100 kg and 1,000 kg of hazardous waste per month.

Date of Government Version: 02/28/2022	Source: Environmental Protection Agency
Date Data Arrived at EDR: 03/02/2022	Telephone: (415) 495-8895
Date Made Active in Reports: 03/17/2022	Last EDR Contact: 03/02/2022
Number of Days to Update: 15	Next Scheduled EDR Contact: 07/04/2022
	Data Release Frequency: Quarterly

## RCRA-VSQG: RCRA - Very Small Quantity Generators (Formerly Conditionally Exempt Small Quantity Generators)

RCRAInfo is EPA's comprehensive information system, providing access to data supporting the Resource Conservation and Recovery Act (RCRA) of 1976 and the Hazardous and Solid Waste Amendments (HSWA) of 1984. The database includes selective information on sites which generate, transport, store, treat and/or dispose of hazardous waste as defined by the Resource Conservation and Recovery Act (RCRA). Very small quantity generators (VSQGs) generate less than 100 kg of hazardous waste, or less than 1 kg of acutely hazardous waste per month.

Date of Government Version: 02/28/2022	Source: Environmental Protection Agency
Date Data Arrived at EDR: 03/02/2022	Telephone: (415) 495-8895
Date Made Active in Reports: 03/17/2022	Last EDR Contact: 03/02/2022
Number of Days to Update: 15	Next Scheduled EDR Contact: 07/04/2022
	Data Release Frequency: Quarterly

## ***Federal institutional controls / engineering controls registries***

### LUCIS: Land Use Control Information System

LUCIS contains records of land use control information pertaining to the former Navy Base Realignment and Closure properties.

Date of Government Version: 11/15/2021	Source: Department of the Navy
Date Data Arrived at EDR: 11/16/2021	Telephone: 843-820-7326
Date Made Active in Reports: 02/08/2022	Last EDR Contact: 02/07/2022
Number of Days to Update: 84	Next Scheduled EDR Contact: 05/23/2022
	Data Release Frequency: Varies

### US ENG CONTROLS: Engineering Controls Sites List

A listing of sites with engineering controls in place. Engineering controls include various forms of caps, building foundations, liners, and treatment methods to create pathway elimination for regulated substances to enter environmental media or effect human health.

Date of Government Version: 11/19/2021	Source: Environmental Protection Agency
Date Data Arrived at EDR: 11/19/2021	Telephone: 703-603-0695
Date Made Active in Reports: 02/14/2022	Last EDR Contact: 02/23/2022
Number of Days to Update: 87	Next Scheduled EDR Contact: 06/06/2022
	Data Release Frequency: Varies

### US INST CONTROLS: Institutional Controls Sites List

A listing of sites with institutional controls in place. Institutional controls include administrative measures, such as groundwater use restrictions, construction restrictions, property use restrictions, and post remediation care requirements intended to prevent exposure to contaminants remaining on site. Deed restrictions are generally required as part of the institutional controls.

Date of Government Version: 11/19/2021	Source: Environmental Protection Agency
Date Data Arrived at EDR: 11/19/2021	Telephone: 703-603-0695
Date Made Active in Reports: 02/14/2022	Last EDR Contact: 02/23/2022
Number of Days to Update: 87	Next Scheduled EDR Contact: 06/06/2022
	Data Release Frequency: Varies

# GOVERNMENT RECORDS SEARCHED / DATA CURRENCY TRACKING

## ***Federal ERNS list***

ERNS: Emergency Response Notification System

Emergency Response Notification System. ERNS records and stores information on reported releases of oil and hazardous substances.

Date of Government Version: 12/31/2021

Source: National Response Center, United States Coast Guard

Date Data Arrived at EDR: 03/01/2022

Telephone: 202-267-2180

Date Made Active in Reports: 03/10/2022

Last EDR Contact: 03/22/2022

Number of Days to Update: 9

Next Scheduled EDR Contact: 07/04/2022

Data Release Frequency: Quarterly

## ***Lists of state- and tribal (Superfund) equivalent sites***

RESPONSE: State Response Sites

Identifies confirmed release sites where DTSC is involved in remediation, either in a lead or oversight capacity. These confirmed release sites are generally high-priority and high potential risk.

Date of Government Version: 10/25/2021

Source: Department of Toxic Substances Control

Date Data Arrived at EDR: 10/26/2021

Telephone: 916-323-3400

Date Made Active in Reports: 01/14/2022

Last EDR Contact: 01/25/2022

Number of Days to Update: 80

Next Scheduled EDR Contact: 05/09/2022

Data Release Frequency: Quarterly

## ***Lists of state- and tribal hazardous waste facilities***

ENVIROSTOR: EnviroStor Database

The Department of Toxic Substances Control's (DTSC's) Site Mitigation and Brownfields Reuse Program's (SMBRP's) EnviroStor database identifies sites that have known contamination or sites for which there may be reasons to investigate further. The database includes the following site types: Federal Superfund sites (National Priorities List (NPL)); State Response, including Military Facilities and State Superfund; Voluntary Cleanup; and School sites. EnviroStor provides similar information to the information that was available in CalSites, and provides additional site information, including, but not limited to, identification of formerly-contaminated properties that have been released for reuse, properties where environmental deed restrictions have been recorded to prevent inappropriate land uses, and risk characterization information that is used to assess potential impacts to public health and the environment at contaminated sites.

Date of Government Version: 10/25/2021

Source: Department of Toxic Substances Control

Date Data Arrived at EDR: 10/26/2021

Telephone: 916-323-3400

Date Made Active in Reports: 01/14/2022

Last EDR Contact: 01/25/2022

Number of Days to Update: 80

Next Scheduled EDR Contact: 05/09/2022

Data Release Frequency: Quarterly

## ***Lists of state and tribal landfills and solid waste disposal facilities***

SWF/LF (SWIS): Solid Waste Information System

Active, Closed and Inactive Landfills. SWF/LF records typically contain an inventory of solid waste disposal facilities or landfills. These may be active or inactive facilities or open dumps that failed to meet RCRA Section 4004 criteria for solid waste landfills or disposal sites.

Date of Government Version: 11/08/2021

Source: Department of Resources Recycling and Recovery

Date Data Arrived at EDR: 11/09/2021

Telephone: 916-341-6320

Date Made Active in Reports: 01/28/2022

Last EDR Contact: 02/08/2022

Number of Days to Update: 80

Next Scheduled EDR Contact: 05/23/2022

Data Release Frequency: Quarterly

## ***Lists of state and tribal leaking storage tanks***

# GOVERNMENT RECORDS SEARCHED / DATA CURRENCY TRACKING

## LUST REG 4: Underground Storage Tank Leak List

Los Angeles, Ventura counties. For more current information, please refer to the State Water Resources Control Board's LUST database.

Date of Government Version: 09/07/2004	Source: California Regional Water Quality Control Board Los Angeles Region (4)
Date Data Arrived at EDR: 09/07/2004	Telephone: 213-576-6710
Date Made Active in Reports: 10/12/2004	Last EDR Contact: 09/06/2011
Number of Days to Update: 35	Next Scheduled EDR Contact: 12/19/2011
	Data Release Frequency: No Update Planned

## LUST REG 6L: Leaking Underground Storage Tank Case Listing

For more current information, please refer to the State Water Resources Control Board's LUST database.

Date of Government Version: 09/09/2003	Source: California Regional Water Quality Control Board Lahontan Region (6)
Date Data Arrived at EDR: 09/10/2003	Telephone: 530-542-5572
Date Made Active in Reports: 10/07/2003	Last EDR Contact: 09/12/2011
Number of Days to Update: 27	Next Scheduled EDR Contact: 12/26/2011
	Data Release Frequency: No Update Planned

## LUST: Leaking Underground Fuel Tank Report (GEOTRACKER)

Leaking Underground Storage Tank (LUST) Sites included in GeoTracker. GeoTracker is the Water Boards data management system for sites that impact, or have the potential to impact, water quality in California, with emphasis on groundwater.

Date of Government Version: 12/06/2021	Source: State Water Resources Control Board
Date Data Arrived at EDR: 12/07/2021	Telephone: see region list
Date Made Active in Reports: 02/23/2022	Last EDR Contact: 03/08/2022
Number of Days to Update: 78	Next Scheduled EDR Contact: 06/20/2022
	Data Release Frequency: Quarterly

## LUST REG 6V: Leaking Underground Storage Tank Case Listing

Leaking Underground Storage Tank locations. Inyo, Kern, Los Angeles, Mono, San Bernardino counties.

Date of Government Version: 06/07/2005	Source: California Regional Water Quality Control Board Victorville Branch Office (6)
Date Data Arrived at EDR: 06/07/2005	Telephone: 760-241-7365
Date Made Active in Reports: 06/29/2005	Last EDR Contact: 09/12/2011
Number of Days to Update: 22	Next Scheduled EDR Contact: 12/26/2011
	Data Release Frequency: No Update Planned

## LUST REG 1: Active Toxic Site Investigation

Del Norte, Humboldt, Lake, Mendocino, Modoc, Siskiyou, Sonoma, Trinity counties. For more current information, please refer to the State Water Resources Control Board's LUST database.

Date of Government Version: 02/01/2001	Source: California Regional Water Quality Control Board North Coast (1)
Date Data Arrived at EDR: 02/28/2001	Telephone: 707-570-3769
Date Made Active in Reports: 03/29/2001	Last EDR Contact: 08/01/2011
Number of Days to Update: 29	Next Scheduled EDR Contact: 11/14/2011
	Data Release Frequency: No Update Planned

## LUST REG 5: Leaking Underground Storage Tank Database

Leaking Underground Storage Tank locations. Alameda, Alpine, Amador, Butte, Colusa, Contra Costa, Calveras, El Dorado, Fresno, Glenn, Kern, Kings, Lake, Lassen, Madera, Mariposa, Merced, Modoc, Napa, Nevada, Placer, Plumas, Sacramento, San Joaquin, Shasta, Solano, Stanislaus, Sutter, Tehama, Tulare, Tuolumne, Yolo, Yuba counties.

Date of Government Version: 07/01/2008	Source: California Regional Water Quality Control Board Central Valley Region (5)
Date Data Arrived at EDR: 07/22/2008	Telephone: 916-464-4834
Date Made Active in Reports: 07/31/2008	Last EDR Contact: 07/01/2011
Number of Days to Update: 9	Next Scheduled EDR Contact: 10/17/2011
	Data Release Frequency: No Update Planned

# GOVERNMENT RECORDS SEARCHED / DATA CURRENCY TRACKING

## LUST REG 7: Leaking Underground Storage Tank Case Listing

Leaking Underground Storage Tank locations. Imperial, Riverside, San Diego, Santa Barbara counties.

Date of Government Version: 02/26/2004  
Date Data Arrived at EDR: 02/26/2004  
Date Made Active in Reports: 03/24/2004  
Number of Days to Update: 27

Source: California Regional Water Quality Control Board Colorado River Basin Region (7)  
Telephone: 760-776-8943  
Last EDR Contact: 08/01/2011  
Next Scheduled EDR Contact: 11/14/2011  
Data Release Frequency: No Update Planned

## LUST REG 8: Leaking Underground Storage Tanks

California Regional Water Quality Control Board Santa Ana Region (8). For more current information, please refer to the State Water Resources Control Board's LUST database.

Date of Government Version: 02/14/2005  
Date Data Arrived at EDR: 02/15/2005  
Date Made Active in Reports: 03/28/2005  
Number of Days to Update: 41

Source: California Regional Water Quality Control Board Santa Ana Region (8)  
Telephone: 909-782-4496  
Last EDR Contact: 08/15/2011  
Next Scheduled EDR Contact: 11/28/2011  
Data Release Frequency: No Update Planned

## LUST REG 3: Leaking Underground Storage Tank Database

Leaking Underground Storage Tank locations. Monterey, San Benito, San Luis Obispo, Santa Barbara, Santa Cruz counties.

Date of Government Version: 05/19/2003  
Date Data Arrived at EDR: 05/19/2003  
Date Made Active in Reports: 06/02/2003  
Number of Days to Update: 14

Source: California Regional Water Quality Control Board Central Coast Region (3)  
Telephone: 805-542-4786  
Last EDR Contact: 07/18/2011  
Next Scheduled EDR Contact: 10/31/2011  
Data Release Frequency: No Update Planned

## LUST REG 2: Fuel Leak List

Leaking Underground Storage Tank locations. Alameda, Contra Costa, Marin, Napa, San Francisco, San Mateo, Santa Clara, Solano, Sonoma counties.

Date of Government Version: 09/30/2004  
Date Data Arrived at EDR: 10/20/2004  
Date Made Active in Reports: 11/19/2004  
Number of Days to Update: 30

Source: California Regional Water Quality Control Board San Francisco Bay Region (2)  
Telephone: 510-622-2433  
Last EDR Contact: 09/19/2011  
Next Scheduled EDR Contact: 01/02/2012  
Data Release Frequency: No Update Planned

## LUST REG 9: Leaking Underground Storage Tank Report

Orange, Riverside, San Diego counties. For more current information, please refer to the State Water Resources Control Board's LUST database.

Date of Government Version: 03/01/2001  
Date Data Arrived at EDR: 04/23/2001  
Date Made Active in Reports: 05/21/2001  
Number of Days to Update: 28

Source: California Regional Water Quality Control Board San Diego Region (9)  
Telephone: 858-637-5595  
Last EDR Contact: 09/26/2011  
Next Scheduled EDR Contact: 01/09/2012  
Data Release Frequency: No Update Planned

## INDIAN LUST R4: Leaking Underground Storage Tanks on Indian Land

LUSTs on Indian land in Florida, Mississippi and North Carolina.

Date of Government Version: 05/28/2021  
Date Data Arrived at EDR: 06/22/2021  
Date Made Active in Reports: 09/20/2021  
Number of Days to Update: 90

Source: EPA Region 4  
Telephone: 404-562-8677  
Last EDR Contact: 01/18/2022  
Next Scheduled EDR Contact: 05/02/2022  
Data Release Frequency: Varies

## INDIAN LUST R7: Leaking Underground Storage Tanks on Indian Land

LUSTs on Indian land in Iowa, Kansas, and Nebraska

# GOVERNMENT RECORDS SEARCHED / DATA CURRENCY TRACKING

Date of Government Version: 10/12/2021  
Date Data Arrived at EDR: 11/15/2021  
Date Made Active in Reports: 02/08/2022  
Number of Days to Update: 85

Source: EPA Region 7  
Telephone: 913-551-7003  
Last EDR Contact: 01/18/2022  
Next Scheduled EDR Contact: 05/02/2022  
Data Release Frequency: Varies

INDIAN LUST R1: Leaking Underground Storage Tanks on Indian Land  
A listing of leaking underground storage tank locations on Indian Land.

Date of Government Version: 04/28/2021  
Date Data Arrived at EDR: 06/11/2021  
Date Made Active in Reports: 09/07/2021  
Number of Days to Update: 88

Source: EPA Region 1  
Telephone: 617-918-1313  
Last EDR Contact: 01/18/2022  
Next Scheduled EDR Contact: 05/02/2022  
Data Release Frequency: Varies

INDIAN LUST R9: Leaking Underground Storage Tanks on Indian Land  
LUSTs on Indian land in Arizona, California, New Mexico and Nevada

Date of Government Version: 10/12/2021  
Date Data Arrived at EDR: 11/15/2021  
Date Made Active in Reports: 02/08/2022  
Number of Days to Update: 85

Source: Environmental Protection Agency  
Telephone: 415-972-3372  
Last EDR Contact: 01/18/2022  
Next Scheduled EDR Contact: 05/02/2022  
Data Release Frequency: Varies

INDIAN LUST R8: Leaking Underground Storage Tanks on Indian Land  
LUSTs on Indian land in Colorado, Montana, North Dakota, South Dakota, Utah and Wyoming.

Date of Government Version: 10/12/2021  
Date Data Arrived at EDR: 11/15/2021  
Date Made Active in Reports: 02/08/2022  
Number of Days to Update: 85

Source: EPA Region 8  
Telephone: 303-312-6271  
Last EDR Contact: 01/18/2022  
Next Scheduled EDR Contact: 05/02/2022  
Data Release Frequency: Varies

INDIAN LUST R6: Leaking Underground Storage Tanks on Indian Land  
LUSTs on Indian land in New Mexico and Oklahoma.

Date of Government Version: 10/12/2021  
Date Data Arrived at EDR: 11/15/2021  
Date Made Active in Reports: 02/08/2022  
Number of Days to Update: 85

Source: EPA Region 6  
Telephone: 214-665-6597  
Last EDR Contact: 01/18/2022  
Next Scheduled EDR Contact: 05/02/2022  
Data Release Frequency: Varies

INDIAN LUST R5: Leaking Underground Storage Tanks on Indian Land  
Leaking underground storage tanks located on Indian Land in Michigan, Minnesota and Wisconsin.

Date of Government Version: 10/12/2021  
Date Data Arrived at EDR: 11/15/2021  
Date Made Active in Reports: 02/08/2022  
Number of Days to Update: 85

Source: EPA, Region 5  
Telephone: 312-886-7439  
Last EDR Contact: 01/18/2022  
Next Scheduled EDR Contact: 05/02/2022  
Data Release Frequency: Varies

INDIAN LUST R10: Leaking Underground Storage Tanks on Indian Land  
LUSTs on Indian land in Alaska, Idaho, Oregon and Washington.

Date of Government Version: 10/12/2021  
Date Data Arrived at EDR: 11/15/2021  
Date Made Active in Reports: 02/08/2022  
Number of Days to Update: 85

Source: EPA Region 10  
Telephone: 206-553-2857  
Last EDR Contact: 01/18/2022  
Next Scheduled EDR Contact: 05/02/2022  
Data Release Frequency: Varies

# GOVERNMENT RECORDS SEARCHED / DATA CURRENCY TRACKING

## CPS-SLIC: Statewide SLIC Cases (GEOTRACKER)

Cleanup Program Sites (CPS; also known as Site Cleanups [SC] and formerly known as Spills, Leaks, Investigations, and Cleanups [SLIC] sites) included in GeoTracker. GeoTracker is the Water Boards data management system for sites that impact, or have the potential to impact, water quality in California, with emphasis on groundwater.

Date of Government Version: 12/06/2021	Source: State Water Resources Control Board
Date Data Arrived at EDR: 12/07/2021	Telephone: 866-480-1028
Date Made Active in Reports: 02/23/2022	Last EDR Contact: 03/08/2022
Number of Days to Update: 78	Next Scheduled EDR Contact: 06/20/2022
	Data Release Frequency: Varies

## SLIC REG 1: Active Toxic Site Investigations

The SLIC (Spills, Leaks, Investigations and Cleanup) program is designed to protect and restore water quality from spills, leaks, and similar discharges.

Date of Government Version: 04/03/2003	Source: California Regional Water Quality Control Board, North Coast Region (1)
Date Data Arrived at EDR: 04/07/2003	Telephone: 707-576-2220
Date Made Active in Reports: 04/25/2003	Last EDR Contact: 08/01/2011
Number of Days to Update: 18	Next Scheduled EDR Contact: 11/14/2011
	Data Release Frequency: No Update Planned

## SLIC REG 2: Spills, Leaks, Investigation & Cleanup Cost Recovery Listing

The SLIC (Spills, Leaks, Investigations and Cleanup) program is designed to protect and restore water quality from spills, leaks, and similar discharges.

Date of Government Version: 09/30/2004	Source: Regional Water Quality Control Board San Francisco Bay Region (2)
Date Data Arrived at EDR: 10/20/2004	Telephone: 510-286-0457
Date Made Active in Reports: 11/19/2004	Last EDR Contact: 09/19/2011
Number of Days to Update: 30	Next Scheduled EDR Contact: 01/02/2012
	Data Release Frequency: No Update Planned

## SLIC REG 3: Spills, Leaks, Investigation & Cleanup Cost Recovery Listing

The SLIC (Spills, Leaks, Investigations and Cleanup) program is designed to protect and restore water quality from spills, leaks, and similar discharges.

Date of Government Version: 05/18/2006	Source: California Regional Water Quality Control Board Central Coast Region (3)
Date Data Arrived at EDR: 05/18/2006	Telephone: 805-549-3147
Date Made Active in Reports: 06/15/2006	Last EDR Contact: 07/18/2011
Number of Days to Update: 28	Next Scheduled EDR Contact: 10/31/2011
	Data Release Frequency: No Update Planned

## SLIC REG 4: Spills, Leaks, Investigation & Cleanup Cost Recovery Listing

The SLIC (Spills, Leaks, Investigations and Cleanup) program is designed to protect and restore water quality from spills, leaks, and similar discharges.

Date of Government Version: 11/17/2004	Source: Region Water Quality Control Board Los Angeles Region (4)
Date Data Arrived at EDR: 11/18/2004	Telephone: 213-576-6600
Date Made Active in Reports: 01/04/2005	Last EDR Contact: 07/01/2011
Number of Days to Update: 47	Next Scheduled EDR Contact: 10/17/2011
	Data Release Frequency: No Update Planned

## SLIC REG 5: Spills, Leaks, Investigation & Cleanup Cost Recovery Listing

The SLIC (Spills, Leaks, Investigations and Cleanup) program is designed to protect and restore water quality from spills, leaks, and similar discharges.

Date of Government Version: 04/01/2005	Source: Regional Water Quality Control Board Central Valley Region (5)
Date Data Arrived at EDR: 04/05/2005	Telephone: 916-464-3291
Date Made Active in Reports: 04/21/2005	Last EDR Contact: 09/12/2011
Number of Days to Update: 16	Next Scheduled EDR Contact: 12/26/2011
	Data Release Frequency: No Update Planned

# GOVERNMENT RECORDS SEARCHED / DATA CURRENCY TRACKING

## SLIC REG 6V: Spills, Leaks, Investigation & Cleanup Cost Recovery Listing

The SLIC (Spills, Leaks, Investigations and Cleanup) program is designed to protect and restore water quality from spills, leaks, and similar discharges.

Date of Government Version: 05/24/2005  
Date Data Arrived at EDR: 05/25/2005  
Date Made Active in Reports: 06/16/2005  
Number of Days to Update: 22

Source: Regional Water Quality Control Board, Victorville Branch  
Telephone: 619-241-6583  
Last EDR Contact: 08/15/2011  
Next Scheduled EDR Contact: 11/28/2011  
Data Release Frequency: No Update Planned

## SLIC REG 6L: SLIC Sites

The SLIC (Spills, Leaks, Investigations and Cleanup) program is designed to protect and restore water quality from spills, leaks, and similar discharges.

Date of Government Version: 09/07/2004  
Date Data Arrived at EDR: 09/07/2004  
Date Made Active in Reports: 10/12/2004  
Number of Days to Update: 35

Source: California Regional Water Quality Control Board, Lahontan Region  
Telephone: 530-542-5574  
Last EDR Contact: 08/15/2011  
Next Scheduled EDR Contact: 11/28/2011  
Data Release Frequency: No Update Planned

## SLIC REG 7: SLIC List

The SLIC (Spills, Leaks, Investigations and Cleanup) program is designed to protect and restore water quality from spills, leaks, and similar discharges.

Date of Government Version: 11/24/2004  
Date Data Arrived at EDR: 11/29/2004  
Date Made Active in Reports: 01/04/2005  
Number of Days to Update: 36

Source: California Regional Quality Control Board, Colorado River Basin Region  
Telephone: 760-346-7491  
Last EDR Contact: 08/01/2011  
Next Scheduled EDR Contact: 11/14/2011  
Data Release Frequency: No Update Planned

## SLIC REG 8: Spills, Leaks, Investigation & Cleanup Cost Recovery Listing

The SLIC (Spills, Leaks, Investigations and Cleanup) program is designed to protect and restore water quality from spills, leaks, and similar discharges.

Date of Government Version: 04/03/2008  
Date Data Arrived at EDR: 04/03/2008  
Date Made Active in Reports: 04/14/2008  
Number of Days to Update: 11

Source: California Region Water Quality Control Board Santa Ana Region (8)  
Telephone: 951-782-3298  
Last EDR Contact: 09/12/2011  
Next Scheduled EDR Contact: 12/26/2011  
Data Release Frequency: No Update Planned

## SLIC REG 9: Spills, Leaks, Investigation & Cleanup Cost Recovery Listing

The SLIC (Spills, Leaks, Investigations and Cleanup) program is designed to protect and restore water quality from spills, leaks, and similar discharges.

Date of Government Version: 09/10/2007  
Date Data Arrived at EDR: 09/11/2007  
Date Made Active in Reports: 09/28/2007  
Number of Days to Update: 17

Source: California Regional Water Quality Control Board San Diego Region (9)  
Telephone: 858-467-2980  
Last EDR Contact: 08/08/2011  
Next Scheduled EDR Contact: 11/21/2011  
Data Release Frequency: No Update Planned

## ***Lists of state and tribal registered storage tanks***

### FEMA UST: Underground Storage Tank Listing

A listing of all FEMA owned underground storage tanks.

Date of Government Version: 10/14/2021  
Date Data Arrived at EDR: 11/05/2021  
Date Made Active in Reports: 02/01/2022  
Number of Days to Update: 88

Source: FEMA  
Telephone: 202-646-5797  
Last EDR Contact: 02/07/2022  
Next Scheduled EDR Contact: 04/18/2022  
Data Release Frequency: Varies



# GOVERNMENT RECORDS SEARCHED / DATA CURRENCY TRACKING

## UST: Active UST Facilities

Active UST facilities gathered from the local regulatory agencies

Date of Government Version: 12/06/2021	Source: SWRCB
Date Data Arrived at EDR: 12/07/2021	Telephone: 916-341-5851
Date Made Active in Reports: 02/23/2022	Last EDR Contact: 03/08/2022
Number of Days to Update: 78	Next Scheduled EDR Contact: 06/20/2022
	Data Release Frequency: Semi-Annually

## UST CLOSURE: Proposed Closure of Underground Storage Tank (UST) Cases

UST cases that are being considered for closure by either the State Water Resources Control Board or the Executive Director have been posted for a 60-day public comment period. UST Case Closures being proposed for consideration by the State Water Resources Control Board. These are primarily UST cases that meet closure criteria under the decisional framework in State Water Board Resolution No. 92-49 and other Board orders. UST Case Closures proposed for consideration by the Executive Director pursuant to State Water Board Resolution No. 2012-0061. These are cases that meet the criteria of the Low-Threat UST Case Closure Policy. UST Case Closure Review Denials and Approved Orders.

Date of Government Version: 12/01/2021	Source: State Water Resources Control Board
Date Data Arrived at EDR: 12/07/2021	Telephone: 916-327-7844
Date Made Active in Reports: 03/02/2022	Last EDR Contact: 03/08/2022
Number of Days to Update: 85	Next Scheduled EDR Contact: 06/20/2022
	Data Release Frequency: Varies

## MILITARY UST SITES: Military UST Sites (GEOTRACKER)

Military ust sites

Date of Government Version: 12/06/2021	Source: State Water Resources Control Board
Date Data Arrived at EDR: 12/07/2021	Telephone: 866-480-1028
Date Made Active in Reports: 02/23/2022	Last EDR Contact: 03/08/2022
Number of Days to Update: 78	Next Scheduled EDR Contact: 06/20/2022
	Data Release Frequency: Varies

## AST: Aboveground Petroleum Storage Tank Facilities

A listing of aboveground storage tank petroleum storage tank locations.

Date of Government Version: 07/06/2016	Source: California Environmental Protection Agency
Date Data Arrived at EDR: 07/12/2016	Telephone: 916-327-5092
Date Made Active in Reports: 09/19/2016	Last EDR Contact: 03/10/2022
Number of Days to Update: 69	Next Scheduled EDR Contact: 06/27/2022
	Data Release Frequency: Varies

## INDIAN UST R4: Underground Storage Tanks on Indian Land

The Indian Underground Storage Tank (UST) database provides information about underground storage tanks on Indian land in EPA Region 4 (Alabama, Florida, Georgia, Kentucky, Mississippi, North Carolina, South Carolina, Tennessee and Tribal Nations)

Date of Government Version: 05/28/2021	Source: EPA Region 4
Date Data Arrived at EDR: 06/22/2021	Telephone: 404-562-9424
Date Made Active in Reports: 09/20/2021	Last EDR Contact: 01/18/2022
Number of Days to Update: 90	Next Scheduled EDR Contact: 05/02/2022
	Data Release Frequency: Varies

## INDIAN UST R6: Underground Storage Tanks on Indian Land

The Indian Underground Storage Tank (UST) database provides information about underground storage tanks on Indian land in EPA Region 6 (Louisiana, Arkansas, Oklahoma, New Mexico, Texas and 65 Tribes).

Date of Government Version: 10/12/2021	Source: EPA Region 6
Date Data Arrived at EDR: 11/15/2021	Telephone: 214-665-7591
Date Made Active in Reports: 02/08/2022	Last EDR Contact: 01/18/2022
Number of Days to Update: 85	Next Scheduled EDR Contact: 05/02/2022
	Data Release Frequency: Varies

# GOVERNMENT RECORDS SEARCHED / DATA CURRENCY TRACKING

## INDIAN UST R5: Underground Storage Tanks on Indian Land

The Indian Underground Storage Tank (UST) database provides information about underground storage tanks on Indian land in EPA Region 5 (Michigan, Minnesota and Wisconsin and Tribal Nations).

Date of Government Version: 04/06/2021	Source: EPA Region 5
Date Data Arrived at EDR: 06/11/2021	Telephone: 312-886-6136
Date Made Active in Reports: 09/07/2021	Last EDR Contact: 02/09/2022
Number of Days to Update: 88	Next Scheduled EDR Contact: 05/02/2022
	Data Release Frequency: Varies

## INDIAN UST R10: Underground Storage Tanks on Indian Land

The Indian Underground Storage Tank (UST) database provides information about underground storage tanks on Indian land in EPA Region 10 (Alaska, Idaho, Oregon, Washington, and Tribal Nations).

Date of Government Version: 10/12/2021	Source: EPA Region 10
Date Data Arrived at EDR: 11/15/2021	Telephone: 206-553-2857
Date Made Active in Reports: 02/08/2022	Last EDR Contact: 01/18/2022
Number of Days to Update: 85	Next Scheduled EDR Contact: 05/02/2022
	Data Release Frequency: Varies

## INDIAN UST R7: Underground Storage Tanks on Indian Land

The Indian Underground Storage Tank (UST) database provides information about underground storage tanks on Indian land in EPA Region 7 (Iowa, Kansas, Missouri, Nebraska, and 9 Tribal Nations).

Date of Government Version: 10/12/2021	Source: EPA Region 7
Date Data Arrived at EDR: 11/15/2021	Telephone: 913-551-7003
Date Made Active in Reports: 02/08/2022	Last EDR Contact: 01/18/2022
Number of Days to Update: 85	Next Scheduled EDR Contact: 05/02/2022
	Data Release Frequency: Varies

## INDIAN UST R8: Underground Storage Tanks on Indian Land

The Indian Underground Storage Tank (UST) database provides information about underground storage tanks on Indian land in EPA Region 8 (Colorado, Montana, North Dakota, South Dakota, Utah, Wyoming and 27 Tribal Nations).

Date of Government Version: 10/12/2021	Source: EPA Region 8
Date Data Arrived at EDR: 11/15/2021	Telephone: 303-312-6137
Date Made Active in Reports: 02/08/2022	Last EDR Contact: 01/18/2022
Number of Days to Update: 85	Next Scheduled EDR Contact: 05/02/2022
	Data Release Frequency: Varies

## INDIAN UST R9: Underground Storage Tanks on Indian Land

The Indian Underground Storage Tank (UST) database provides information about underground storage tanks on Indian land in EPA Region 9 (Arizona, California, Hawaii, Nevada, the Pacific Islands, and Tribal Nations).

Date of Government Version: 10/12/2021	Source: EPA Region 9
Date Data Arrived at EDR: 11/15/2021	Telephone: 415-972-3368
Date Made Active in Reports: 02/08/2022	Last EDR Contact: 01/18/2022
Number of Days to Update: 85	Next Scheduled EDR Contact: 05/02/2022
	Data Release Frequency: Varies

## INDIAN UST R1: Underground Storage Tanks on Indian Land

The Indian Underground Storage Tank (UST) database provides information about underground storage tanks on Indian land in EPA Region 1 (Connecticut, Maine, Massachusetts, New Hampshire, Rhode Island, Vermont and ten Tribal Nations).

Date of Government Version: 10/14/2021	Source: EPA, Region 1
Date Data Arrived at EDR: 11/15/2021	Telephone: 617-918-1313
Date Made Active in Reports: 02/08/2022	Last EDR Contact: 01/18/2022
Number of Days to Update: 85	Next Scheduled EDR Contact: 05/02/2022
	Data Release Frequency: Varies

# GOVERNMENT RECORDS SEARCHED / DATA CURRENCY TRACKING

## ***Lists of state and tribal voluntary cleanup sites***

### **INDIAN VCP R1: Voluntary Cleanup Priority Listing**

A listing of voluntary cleanup priority sites located on Indian Land located in Region 1.

Date of Government Version: 07/27/2015	Source: EPA, Region 1
Date Data Arrived at EDR: 09/29/2015	Telephone: 617-918-1102
Date Made Active in Reports: 02/18/2016	Last EDR Contact: 03/16/2022
Number of Days to Update: 142	Next Scheduled EDR Contact: 07/04/2022
	Data Release Frequency: Varies

### **INDIAN VCP R7: Voluntary Cleanup Priority Listing**

A listing of voluntary cleanup priority sites located on Indian Land located in Region 7.

Date of Government Version: 03/20/2008	Source: EPA, Region 7
Date Data Arrived at EDR: 04/22/2008	Telephone: 913-551-7365
Date Made Active in Reports: 05/19/2008	Last EDR Contact: 07/08/2021
Number of Days to Update: 27	Next Scheduled EDR Contact: 07/20/2009
	Data Release Frequency: Varies

### **VCP: Voluntary Cleanup Program Properties**

Contains low threat level properties with either confirmed or unconfirmed releases and the project proponents have request that DTSC oversee investigation and/or cleanup activities and have agreed to provide coverage for DTSC's costs.

Date of Government Version: 10/25/2021	Source: Department of Toxic Substances Control
Date Data Arrived at EDR: 10/26/2021	Telephone: 916-323-3400
Date Made Active in Reports: 01/14/2022	Last EDR Contact: 01/25/2022
Number of Days to Update: 80	Next Scheduled EDR Contact: 05/09/2022
	Data Release Frequency: Quarterly

## ***Lists of state and tribal brownfield sites***

### **BROWNFIELDS: Considered Brownfields Sites Listing**

A listing of sites the SWRCB considers to be Brownfields since these are sites have come to them through the MOA Process.

Date of Government Version: 12/15/2021	Source: State Water Resources Control Board
Date Data Arrived at EDR: 12/16/2021	Telephone: 916-323-7905
Date Made Active in Reports: 03/03/2022	Last EDR Contact: 03/21/2022
Number of Days to Update: 77	Next Scheduled EDR Contact: 07/04/2022
	Data Release Frequency: Quarterly

## **ADDITIONAL ENVIRONMENTAL RECORDS**

### ***Local Brownfield lists***

#### **US BROWNFIELDS: A Listing of Brownfields Sites**

Brownfields are real property, the expansion, redevelopment, or reuse of which may be complicated by the presence or potential presence of a hazardous substance, pollutant, or contaminant. Cleaning up and reinvesting in these properties takes development pressures off of undeveloped, open land, and both improves and protects the environment. Assessment, Cleanup and Redevelopment Exchange System (ACRES) stores information reported by EPA Brownfields grant recipients on brownfields properties assessed or cleaned up with grant funding as well as information on Targeted Brownfields Assessments performed by EPA Regions. A listing of ACRES Brownfield sites is obtained from Cleanups in My Community. Cleanups in My Community provides information on Brownfields properties for which information is reported back to EPA, as well as areas served by Brownfields grant programs.

Date of Government Version: 02/23/2022	Source: Environmental Protection Agency
Date Data Arrived at EDR: 03/10/2022	Telephone: 202-566-2777
Date Made Active in Reports: 03/10/2022	Last EDR Contact: 03/15/2022
Number of Days to Update: 0	Next Scheduled EDR Contact: 06/27/2022
	Data Release Frequency: Semi-Annually

# GOVERNMENT RECORDS SEARCHED / DATA CURRENCY TRACKING

## Local Lists of Landfill / Solid Waste Disposal Sites

### WMUDS/SWAT: Waste Management Unit Database

Waste Management Unit Database System. WMUDS is used by the State Water Resources Control Board staff and the Regional Water Quality Control Boards for program tracking and inventory of waste management units. WMUDS is composed of the following databases: Facility Information, Scheduled Inspections Information, Waste Management Unit Information, SWAT Program Information, SWAT Report Summary Information, SWAT Report Summary Data, Chapter 15 (formerly Subchapter 15) Information, Chapter 15 Monitoring Parameters, TPCA Program Information, RCRA Program Information, Closure Information, and Interested Parties Information.

Date of Government Version: 04/01/2000	Source: State Water Resources Control Board
Date Data Arrived at EDR: 04/10/2000	Telephone: 916-227-4448
Date Made Active in Reports: 05/10/2000	Last EDR Contact: 01/24/2022
Number of Days to Update: 30	Next Scheduled EDR Contact: 05/09/2022
	Data Release Frequency: No Update Planned

### SWRCY: Recycler Database

A listing of recycling facilities in California.

Date of Government Version: 12/06/2021	Source: Department of Conservation
Date Data Arrived at EDR: 12/07/2021	Telephone: 916-323-3836
Date Made Active in Reports: 02/23/2022	Last EDR Contact: 03/08/2022
Number of Days to Update: 78	Next Scheduled EDR Contact: 06/20/2022
	Data Release Frequency: Quarterly

### HAULERS: Registered Waste Tire Haulers Listing

A listing of registered waste tire haulers.

Date of Government Version: 09/14/2021	Source: Integrated Waste Management Board
Date Data Arrived at EDR: 11/11/2021	Telephone: 916-341-6422
Date Made Active in Reports: 11/23/2021	Last EDR Contact: 02/17/2022
Number of Days to Update: 12	Next Scheduled EDR Contact: 05/23/2022
	Data Release Frequency: Varies

### INDIAN ODI: Report on the Status of Open Dumps on Indian Lands

Location of open dumps on Indian land.

Date of Government Version: 12/31/1998	Source: Environmental Protection Agency
Date Data Arrived at EDR: 12/03/2007	Telephone: 703-308-8245
Date Made Active in Reports: 01/24/2008	Last EDR Contact: 01/24/2022
Number of Days to Update: 52	Next Scheduled EDR Contact: 05/09/2022
	Data Release Frequency: Varies

### DEBRIS REGION 9: Torres Martinez Reservation Illegal Dump Site Locations

A listing of illegal dump sites location on the Torres Martinez Indian Reservation located in eastern Riverside County and northern Imperial County, California.

Date of Government Version: 01/12/2009	Source: EPA, Region 9
Date Data Arrived at EDR: 05/07/2009	Telephone: 415-947-4219
Date Made Active in Reports: 09/21/2009	Last EDR Contact: 01/13/2022
Number of Days to Update: 137	Next Scheduled EDR Contact: 05/02/2022
	Data Release Frequency: No Update Planned

### ODI: Open Dump Inventory

An open dump is defined as a disposal facility that does not comply with one or more of the Part 257 or Part 258 Subtitle D Criteria.

Date of Government Version: 06/30/1985	Source: Environmental Protection Agency
Date Data Arrived at EDR: 08/09/2004	Telephone: 800-424-9346
Date Made Active in Reports: 09/17/2004	Last EDR Contact: 06/09/2004
Number of Days to Update: 39	Next Scheduled EDR Contact: N/A
	Data Release Frequency: No Update Planned

# GOVERNMENT RECORDS SEARCHED / DATA CURRENCY TRACKING

## IHS OPEN DUMPS: Open Dumps on Indian Land

A listing of all open dumps located on Indian Land in the United States.

Date of Government Version: 04/01/2014	Source: Department of Health & Human Services, Indian Health Service
Date Data Arrived at EDR: 08/06/2014	Telephone: 301-443-1452
Date Made Active in Reports: 01/29/2015	Last EDR Contact: 01/28/2022
Number of Days to Update: 176	Next Scheduled EDR Contact: 05/09/2022
	Data Release Frequency: Varies

## Local Lists of Hazardous waste / Contaminated Sites

### US HIST CDL: National Clandestine Laboratory Register

A listing of clandestine drug lab locations that have been removed from the DEAs National Clandestine Laboratory Register.

Date of Government Version: 11/16/2021	Source: Drug Enforcement Administration
Date Data Arrived at EDR: 11/18/2021	Telephone: 202-307-1000
Date Made Active in Reports: 02/08/2022	Last EDR Contact: 02/23/2022
Number of Days to Update: 82	Next Scheduled EDR Contact: 06/06/2022
	Data Release Frequency: No Update Planned

### HIST CAL-SITES: Calsites Database

The Calsites database contains potential or confirmed hazardous substance release properties. In 1996, California EPA reevaluated and significantly reduced the number of sites in the Calsites database. No longer updated by the state agency. It has been replaced by ENVIROSTOR.

Date of Government Version: 08/08/2005	Source: Department of Toxic Substance Control
Date Data Arrived at EDR: 08/03/2006	Telephone: 916-323-3400
Date Made Active in Reports: 08/24/2006	Last EDR Contact: 02/23/2009
Number of Days to Update: 21	Next Scheduled EDR Contact: 05/25/2009
	Data Release Frequency: No Update Planned

### SCH: School Property Evaluation Program

This category contains proposed and existing school sites that are being evaluated by DTSC for possible hazardous materials contamination. In some cases, these properties may be listed in the CalSites category depending on the level of threat to public health and safety or the environment they pose.

Date of Government Version: 10/25/2021	Source: Department of Toxic Substances Control
Date Data Arrived at EDR: 10/26/2021	Telephone: 916-323-3400
Date Made Active in Reports: 01/14/2022	Last EDR Contact: 01/25/2022
Number of Days to Update: 80	Next Scheduled EDR Contact: 05/09/2022
	Data Release Frequency: Quarterly

### CDL: Clandestine Drug Labs

A listing of drug lab locations. Listing of a location in this database does not indicate that any illegal drug lab materials were or were not present there, and does not constitute a determination that the location either requires or does not require additional cleanup work.

Date of Government Version: 12/31/2019	Source: Department of Toxic Substances Control
Date Data Arrived at EDR: 01/20/2021	Telephone: 916-255-6504
Date Made Active in Reports: 04/08/2021	Last EDR Contact: 01/13/2022
Number of Days to Update: 78	Next Scheduled EDR Contact: 04/18/2022
	Data Release Frequency: Varies

### TOXIC PITS: Toxic Pits Cleanup Act Sites

Toxic PITS Cleanup Act Sites. TOXIC PITS identifies sites suspected of containing hazardous substances where cleanup has not yet been completed.

Date of Government Version: 07/01/1995	Source: State Water Resources Control Board
Date Data Arrived at EDR: 08/30/1995	Telephone: 916-227-4364
Date Made Active in Reports: 09/26/1995	Last EDR Contact: 01/26/2009
Number of Days to Update: 27	Next Scheduled EDR Contact: 04/27/2009
	Data Release Frequency: No Update Planned

# GOVERNMENT RECORDS SEARCHED / DATA CURRENCY TRACKING

## CERS HAZ WASTE: CERS HAZ WASTE

List of sites in the California Environmental Protection Agency (CalEPA) Regulated Site Portal which fall under the Hazardous Chemical Management, Hazardous Waste Onsite Treatment, Household Hazardous Waste Collection, Hazardous Waste Generator, and RCRA LQ HW Generator programs.

Date of Government Version: 10/18/2021	Source: CalEPA
Date Data Arrived at EDR: 10/19/2021	Telephone: 916-323-2514
Date Made Active in Reports: 01/12/2022	Last EDR Contact: 01/19/2022
Number of Days to Update: 85	Next Scheduled EDR Contact: 05/02/2022
	Data Release Frequency: Quarterly

## US CDL: Clandestine Drug Labs

A listing of clandestine drug lab locations. The U.S. Department of Justice ("the Department") provides this web site as a public service. It contains addresses of some locations where law enforcement agencies reported they found chemicals or other items that indicated the presence of either clandestine drug laboratories or dumpsites. In most cases, the source of the entries is not the Department, and the Department has not verified the entry and does not guarantee its accuracy. Members of the public must verify the accuracy of all entries by, for example, contacting local law enforcement and local health departments.

Date of Government Version: 11/16/2021	Source: Drug Enforcement Administration
Date Data Arrived at EDR: 11/18/2021	Telephone: 202-307-1000
Date Made Active in Reports: 02/08/2022	Last EDR Contact: 02/23/2022
Number of Days to Update: 82	Next Scheduled EDR Contact: 06/06/2022
	Data Release Frequency: Quarterly

## PFAS: PFAS Contamination Site Location Listing

A listing of PFAS contaminated sites included in the GeoTracker database.

Date of Government Version: 12/06/2021	Source: State Water Resources Control Board
Date Data Arrived at EDR: 12/07/2021	Telephone: 866-480-1028
Date Made Active in Reports: 02/23/2022	Last EDR Contact: 03/08/2022
Number of Days to Update: 78	Next Scheduled EDR Contact: 06/20/2022
	Data Release Frequency: Varies

## AQUEOUS FOAM: Former Fire Training Facility Assessments Listing

Airports shown on this list are those believed to use Aqueous Film Forming Foam (AFFF), and certified by the Federal Aviation Administration (FAA) under Title 14, Code of Federal Regulations (CFR), Part 139 (14 CFR Part 139). This list was created by SWRCB using information available from the FAA. Location points shown are from the latitude and longitude listed on the FAA airport master record.

Date of Government Version: 02/20/2020	Source: State Water Resources Control Board
Date Data Arrived at EDR: 12/10/2021	Telephone: 916-341-5455
Date Made Active in Reports: 02/25/2022	Last EDR Contact: 03/11/2022
Number of Days to Update: 77	Next Scheduled EDR Contact: 06/20/2022
	Data Release Frequency: Varies

## **Local Lists of Registered Storage Tanks**

### SWEEPS UST: SWEEPS UST Listing

Statewide Environmental Evaluation and Planning System. This underground storage tank listing was updated and maintained by a company contacted by the SWRCB in the early 1990's. The listing is no longer updated or maintained. The local agency is the contact for more information on a site on the SWEEPS list.

Date of Government Version: 06/01/1994	Source: State Water Resources Control Board
Date Data Arrived at EDR: 07/07/2005	Telephone: N/A
Date Made Active in Reports: 08/11/2005	Last EDR Contact: 06/03/2005
Number of Days to Update: 35	Next Scheduled EDR Contact: N/A
	Data Release Frequency: No Update Planned

# GOVERNMENT RECORDS SEARCHED / DATA CURRENCY TRACKING

## HIST UST: Hazardous Substance Storage Container Database

The Hazardous Substance Storage Container Database is a historical listing of UST sites. Refer to local/county source for current data.

Date of Government Version: 10/15/1990	Source: State Water Resources Control Board
Date Data Arrived at EDR: 01/25/1991	Telephone: 916-341-5851
Date Made Active in Reports: 02/12/1991	Last EDR Contact: 07/26/2001
Number of Days to Update: 18	Next Scheduled EDR Contact: N/A
	Data Release Frequency: No Update Planned

## SAN FRANCISCO AST: Aboveground Storage Tank Site Listing

Aboveground storage tank sites

Date of Government Version: 11/04/2021	Source: San Francisco County Department of Public Health
Date Data Arrived at EDR: 11/05/2021	Telephone: 415-252-3896
Date Made Active in Reports: 01/24/2022	Last EDR Contact: 01/28/2022
Number of Days to Update: 80	Next Scheduled EDR Contact: 05/16/2022
	Data Release Frequency: Varies

## CA FID UST: Facility Inventory Database

The Facility Inventory Database (FID) contains a historical listing of active and inactive underground storage tank locations from the State Water Resource Control Board. Refer to local/county source for current data.

Date of Government Version: 10/31/1994	Source: California Environmental Protection Agency
Date Data Arrived at EDR: 09/05/1995	Telephone: 916-341-5851
Date Made Active in Reports: 09/29/1995	Last EDR Contact: 12/28/1998
Number of Days to Update: 24	Next Scheduled EDR Contact: N/A
	Data Release Frequency: No Update Planned

## CERS TANKS: California Environmental Reporting System (CERS) Tanks

List of sites in the California Environmental Protection Agency (CalEPA) Regulated Site Portal which fall under the Aboveground Petroleum Storage and Underground Storage Tank regulatory programs.

Date of Government Version: 10/18/2021	Source: California Environmental Protection Agency
Date Data Arrived at EDR: 10/19/2021	Telephone: 916-323-2514
Date Made Active in Reports: 01/12/2022	Last EDR Contact: 01/19/2022
Number of Days to Update: 85	Next Scheduled EDR Contact: 05/02/2022
	Data Release Frequency: Quarterly

## **Local Land Records**

### LIENS: Environmental Liens Listing

A listing of property locations with environmental liens for California where DTSC is a lien holder.

Date of Government Version: 02/24/2022	Source: Department of Toxic Substances Control
Date Data Arrived at EDR: 02/25/2022	Telephone: 916-323-3400
Date Made Active in Reports: 03/09/2022	Last EDR Contact: 02/24/2022
Number of Days to Update: 12	Next Scheduled EDR Contact: 06/13/2022
	Data Release Frequency: Varies

### LIENS 2: CERCLA Lien Information

A Federal CERCLA ('Superfund') lien can exist by operation of law at any site or property at which EPA has spent Superfund monies. These monies are spent to investigate and address releases and threatened releases of contamination. CERCLIS provides information as to the identity of these sites and properties.

Date of Government Version: 01/25/2022	Source: Environmental Protection Agency
Date Data Arrived at EDR: 02/03/2022	Telephone: 202-564-6023
Date Made Active in Reports: 02/22/2022	Last EDR Contact: 03/02/2022
Number of Days to Update: 19	Next Scheduled EDR Contact: 04/11/2022
	Data Release Frequency: Semi-Annually

# GOVERNMENT RECORDS SEARCHED / DATA CURRENCY TRACKING

## DEED: Deed Restriction Listing

Site Mitigation and Brownfields Reuse Program Facility Sites with Deed Restrictions & Hazardous Waste Management Program Facility Sites with Deed / Land Use Restriction. The DTSC Site Mitigation and Brownfields Reuse Program (SMBRP) list includes sites cleaned up under the program's oversight and generally does not include current or former hazardous waste facilities that required a hazardous waste facility permit. The list represents deed restrictions that are active. Some sites have multiple deed restrictions. The DTSC Hazardous Waste Management Program (HWMP) has developed a list of current or former hazardous waste facilities that have a recorded land use restriction at the local county recorder's office. The land use restrictions on this list were required by the DTSC HWMP as a result of the presence of hazardous substances that remain on site after the facility (or part of the facility) has been closed or cleaned up. The types of land use restriction include deed notice, deed restriction, or a land use restriction that binds current and future owners.

Date of Government Version: 11/30/2021	Source: DTSC and SWRCB
Date Data Arrived at EDR: 11/30/2021	Telephone: 916-323-3400
Date Made Active in Reports: 02/16/2022	Last EDR Contact: 02/28/2022
Number of Days to Update: 78	Next Scheduled EDR Contact: 06/13/2022
	Data Release Frequency: Semi-Annually

## **Records of Emergency Release Reports**

### HMIRS: Hazardous Materials Information Reporting System

Hazardous Materials Incident Report System. HMIRS contains hazardous material spill incidents reported to DOT.

Date of Government Version: 12/15/2021	Source: U.S. Department of Transportation
Date Data Arrived at EDR: 12/16/2021	Telephone: 202-366-4555
Date Made Active in Reports: 03/10/2022	Last EDR Contact: 03/21/2022
Number of Days to Update: 84	Next Scheduled EDR Contact: 07/04/2022
	Data Release Frequency: Quarterly

### CHMIRS: California Hazardous Material Incident Report System

California Hazardous Material Incident Reporting System. CHMIRS contains information on reported hazardous material incidents (accidental releases or spills).

Date of Government Version: 09/30/2021	Source: Office of Emergency Services
Date Data Arrived at EDR: 10/19/2021	Telephone: 916-845-8400
Date Made Active in Reports: 01/12/2022	Last EDR Contact: 01/19/2022
Number of Days to Update: 85	Next Scheduled EDR Contact: 05/02/2022
	Data Release Frequency: Semi-Annually

### LDS: Land Disposal Sites Listing (GEOTRACKER)

Land Disposal sites (Landfills) included in GeoTracker. GeoTracker is the Water Boards data management system for sites that impact, or have the potential to impact, water quality in California, with emphasis on groundwater.

Date of Government Version: 12/06/2021	Source: State Water Quality Control Board
Date Data Arrived at EDR: 12/07/2021	Telephone: 866-480-1028
Date Made Active in Reports: 02/23/2022	Last EDR Contact: 03/08/2022
Number of Days to Update: 78	Next Scheduled EDR Contact: 06/20/2022
	Data Release Frequency: Quarterly

### MCS: Military Cleanup Sites Listing (GEOTRACKER)

Military sites (consisting of: Military UST sites; Military Privatized sites; and Military Cleanup sites [formerly known as DoD non UST]) included in GeoTracker. GeoTracker is the Water Boards data management system for sites that impact, or have the potential to impact, water quality in California, with emphasis on groundwater.

Date of Government Version: 12/06/2021	Source: State Water Resources Control Board
Date Data Arrived at EDR: 12/07/2021	Telephone: 866-480-1028
Date Made Active in Reports: 02/23/2022	Last EDR Contact: 03/08/2022
Number of Days to Update: 78	Next Scheduled EDR Contact: 06/20/2022
	Data Release Frequency: Quarterly



# GOVERNMENT RECORDS SEARCHED / DATA CURRENCY TRACKING

## SPILLS 90: SPILLS90 data from FirstSearch

Spills 90 includes those spill and release records available exclusively from FirstSearch databases. Typically, they may include chemical, oil and/or hazardous substance spills recorded after 1990. Duplicate records that are already included in EDR incident and release records are not included in Spills 90.

Date of Government Version: 06/06/2012	Source: FirstSearch
Date Data Arrived at EDR: 01/03/2013	Telephone: N/A
Date Made Active in Reports: 02/22/2013	Last EDR Contact: 01/03/2013
Number of Days to Update: 50	Next Scheduled EDR Contact: N/A
	Data Release Frequency: No Update Planned

## Other Ascertainable Records

### RCRA NonGen / NLR: RCRA - Non Generators / No Longer Regulated

RCRAInfo is EPA's comprehensive information system, providing access to data supporting the Resource Conservation and Recovery Act (RCRA) of 1976 and the Hazardous and Solid Waste Amendments (HSWA) of 1984. The database includes selective information on sites which generate, transport, store, treat and/or dispose of hazardous waste as defined by the Resource Conservation and Recovery Act (RCRA). Non-Generators do not presently generate hazardous waste.

Date of Government Version: 02/28/2022	Source: Environmental Protection Agency
Date Data Arrived at EDR: 03/02/2022	Telephone: (415) 495-8895
Date Made Active in Reports: 03/17/2022	Last EDR Contact: 03/02/2022
Number of Days to Update: 15	Next Scheduled EDR Contact: 07/04/2022
	Data Release Frequency: Quarterly

### FUDS: Formerly Used Defense Sites

The listing includes locations of Formerly Used Defense Sites properties where the US Army Corps of Engineers is actively working or will take necessary cleanup actions.

Date of Government Version: 10/26/2021	Source: U.S. Army Corps of Engineers
Date Data Arrived at EDR: 11/16/2021	Telephone: 202-528-4285
Date Made Active in Reports: 02/08/2022	Last EDR Contact: 02/15/2022
Number of Days to Update: 84	Next Scheduled EDR Contact: 05/30/2022
	Data Release Frequency: Varies

### DOD: Department of Defense Sites

This data set consists of federally owned or administered lands, administered by the Department of Defense, that have any area equal to or greater than 640 acres of the United States, Puerto Rico, and the U.S. Virgin Islands.

Date of Government Version: 06/07/2021	Source: USGS
Date Data Arrived at EDR: 07/13/2021	Telephone: 888-275-8747
Date Made Active in Reports: 03/09/2022	Last EDR Contact: 03/02/2022
Number of Days to Update: 239	Next Scheduled EDR Contact: 04/25/2022
	Data Release Frequency: Varies

### FEDLAND: Federal and Indian Lands

Federally and Indian administrated lands of the United States. Lands included are administrated by: Army Corps of Engineers, Bureau of Reclamation, National Wild and Scenic River, National Wildlife Refuge, Public Domain Land, Wilderness, Wilderness Study Area, Wildlife Management Area, Bureau of Indian Affairs, Bureau of Land Management, Department of Justice, Forest Service, Fish and Wildlife Service, National Park Service.

Date of Government Version: 04/02/2018	Source: U.S. Geological Survey
Date Data Arrived at EDR: 04/11/2018	Telephone: 888-275-8747
Date Made Active in Reports: 11/06/2019	Last EDR Contact: 01/07/2022
Number of Days to Update: 574	Next Scheduled EDR Contact: 04/18/2022
	Data Release Frequency: N/A

### SCRD DRYCLEANERS: State Coalition for Remediation of Drycleaners Listing

The State Coalition for Remediation of Drycleaners was established in 1998, with support from the U.S. EPA Office of Superfund Remediation and Technology Innovation. It is comprised of representatives of states with established drycleaner remediation programs. Currently the member states are Alabama, Connecticut, Florida, Illinois, Kansas, Minnesota, Missouri, North Carolina, Oregon, South Carolina, Tennessee, Texas, and Wisconsin.

# GOVERNMENT RECORDS SEARCHED / DATA CURRENCY TRACKING

Date of Government Version: 01/01/2017  
Date Data Arrived at EDR: 02/03/2017  
Date Made Active in Reports: 04/07/2017  
Number of Days to Update: 63

Source: Environmental Protection Agency  
Telephone: 615-532-8599  
Last EDR Contact: 02/08/2022  
Next Scheduled EDR Contact: 05/23/2022  
Data Release Frequency: Varies

## US FIN ASSUR: Financial Assurance Information

All owners and operators of facilities that treat, store, or dispose of hazardous waste are required to provide proof that they will have sufficient funds to pay for the clean up, closure, and post-closure care of their facilities.

Date of Government Version: 12/13/2021  
Date Data Arrived at EDR: 12/17/2021  
Date Made Active in Reports: 03/17/2022  
Number of Days to Update: 90

Source: Environmental Protection Agency  
Telephone: 202-566-1917  
Last EDR Contact: 03/21/2022  
Next Scheduled EDR Contact: 07/04/2022  
Data Release Frequency: Quarterly

## EPA WATCH LIST: EPA WATCH LIST

EPA maintains a "Watch List" to facilitate dialogue between EPA, state and local environmental agencies on enforcement matters relating to facilities with alleged violations identified as either significant or high priority. Being on the Watch List does not mean that the facility has actually violated the law only that an investigation by EPA or a state or local environmental agency has led those organizations to allege that an unproven violation has in fact occurred. Being on the Watch List does not represent a higher level of concern regarding the alleged violations that were detected, but instead indicates cases requiring additional dialogue between EPA, state and local agencies - primarily because of the length of time the alleged violation has gone unaddressed or unresolved.

Date of Government Version: 08/30/2013  
Date Data Arrived at EDR: 03/21/2014  
Date Made Active in Reports: 06/17/2014  
Number of Days to Update: 88

Source: Environmental Protection Agency  
Telephone: 617-520-3000  
Last EDR Contact: 02/01/2022  
Next Scheduled EDR Contact: 05/16/2022  
Data Release Frequency: Quarterly

## 2020 COR ACTION: 2020 Corrective Action Program List

The EPA has set ambitious goals for the RCRA Corrective Action program by creating the 2020 Corrective Action Universe. This RCRA cleanup baseline includes facilities expected to need corrective action. The 2020 universe contains a wide variety of sites. Some properties are heavily contaminated while others were contaminated but have since been cleaned up. Still others have not been fully investigated yet, and may require little or no remediation. Inclusion in the 2020 Universe does not necessarily imply failure on the part of a facility to meet its RCRA obligations.

Date of Government Version: 09/30/2017  
Date Data Arrived at EDR: 05/08/2018  
Date Made Active in Reports: 07/20/2018  
Number of Days to Update: 73

Source: Environmental Protection Agency  
Telephone: 703-308-4044  
Last EDR Contact: 02/03/2022  
Next Scheduled EDR Contact: 05/16/2022  
Data Release Frequency: Varies

## TSCA: Toxic Substances Control Act

Toxic Substances Control Act. TSCA identifies manufacturers and importers of chemical substances included on the TSCA Chemical Substance Inventory list. It includes data on the production volume of these substances by plant site.

Date of Government Version: 12/31/2016  
Date Data Arrived at EDR: 06/17/2020  
Date Made Active in Reports: 09/10/2020  
Number of Days to Update: 85

Source: EPA  
Telephone: 202-260-5521  
Last EDR Contact: 03/18/2022  
Next Scheduled EDR Contact: 06/27/2022  
Data Release Frequency: Every 4 Years

## TRIS: Toxic Chemical Release Inventory System

Toxic Release Inventory System. TRIS identifies facilities which release toxic chemicals to the air, water and land in reportable quantities under SARA Title III Section 313.

# GOVERNMENT RECORDS SEARCHED / DATA CURRENCY TRACKING

Date of Government Version: 12/31/2018  
Date Data Arrived at EDR: 08/14/2020  
Date Made Active in Reports: 11/04/2020  
Number of Days to Update: 82

Source: EPA  
Telephone: 202-566-0250  
Last EDR Contact: 02/18/2022  
Next Scheduled EDR Contact: 05/30/2022  
Data Release Frequency: Annually

## SSTS: Section 7 Tracking Systems

Section 7 of the Federal Insecticide, Fungicide and Rodenticide Act, as amended (92 Stat. 829) requires all registered pesticide-producing establishments to submit a report to the Environmental Protection Agency by March 1st each year. Each establishment must report the types and amounts of pesticides, active ingredients and devices being produced, and those having been produced and sold or distributed in the past year.

Date of Government Version: 10/18/2021  
Date Data Arrived at EDR: 10/20/2021  
Date Made Active in Reports: 01/10/2022  
Number of Days to Update: 82

Source: EPA  
Telephone: 202-564-4203  
Last EDR Contact: 01/19/2022  
Next Scheduled EDR Contact: 05/02/2022  
Data Release Frequency: Annually

## ROD: Records Of Decision

Record of Decision. ROD documents mandate a permanent remedy at an NPL (Superfund) site containing technical and health information to aid in the cleanup.

Date of Government Version: 01/25/2022  
Date Data Arrived at EDR: 02/03/2022  
Date Made Active in Reports: 02/22/2022  
Number of Days to Update: 19

Source: EPA  
Telephone: 703-416-0223  
Last EDR Contact: 03/02/2022  
Next Scheduled EDR Contact: 06/13/2022  
Data Release Frequency: Annually

## RMP: Risk Management Plans

When Congress passed the Clean Air Act Amendments of 1990, it required EPA to publish regulations and guidance for chemical accident prevention at facilities using extremely hazardous substances. The Risk Management Program Rule (RMP Rule) was written to implement Section 112(r) of these amendments. The rule, which built upon existing industry codes and standards, requires companies of all sizes that use certain flammable and toxic substances to develop a Risk Management Program, which includes a(n): Hazard assessment that details the potential effects of an accidental release, an accident history of the last five years, and an evaluation of worst-case and alternative accidental releases; Prevention program that includes safety precautions and maintenance, monitoring, and employee training measures; and Emergency response program that spells out emergency health care, employee training measures and procedures for informing the public and response agencies (e.g the fire department) should an accident occur.

Date of Government Version: 10/20/2021  
Date Data Arrived at EDR: 11/05/2021  
Date Made Active in Reports: 11/12/2021  
Number of Days to Update: 7

Source: Environmental Protection Agency  
Telephone: 202-564-8600  
Last EDR Contact: 01/18/2022  
Next Scheduled EDR Contact: 05/02/2022  
Data Release Frequency: Varies

## RAATS: RCRA Administrative Action Tracking System

RCRA Administration Action Tracking System. RAATS contains records based on enforcement actions issued under RCRA pertaining to major violators and includes administrative and civil actions brought by the EPA. For administration actions after September 30, 1995, data entry in the RAATS database was discontinued. EPA will retain a copy of the database for historical records. It was necessary to terminate RAATS because a decrease in agency resources made it impossible to continue to update the information contained in the database.

Date of Government Version: 04/17/1995  
Date Data Arrived at EDR: 07/03/1995  
Date Made Active in Reports: 08/07/1995  
Number of Days to Update: 35

Source: EPA  
Telephone: 202-564-4104  
Last EDR Contact: 06/02/2008  
Next Scheduled EDR Contact: 09/01/2008  
Data Release Frequency: No Update Planned

# GOVERNMENT RECORDS SEARCHED / DATA CURRENCY TRACKING

## PRP: Potentially Responsible Parties

A listing of verified Potentially Responsible Parties

Date of Government Version: 01/25/2022	Source: EPA
Date Data Arrived at EDR: 02/03/2022	Telephone: 202-564-6023
Date Made Active in Reports: 02/25/2022	Last EDR Contact: 03/02/2022
Number of Days to Update: 22	Next Scheduled EDR Contact: 05/16/2022
	Data Release Frequency: Quarterly

## PADS: PCB Activity Database System

PCB Activity Database. PADS Identifies generators, transporters, commercial storers and/or brokers and disposers of PCB's who are required to notify the EPA of such activities.

Date of Government Version: 11/19/2020	Source: EPA
Date Data Arrived at EDR: 01/08/2021	Telephone: 202-566-0500
Date Made Active in Reports: 03/22/2021	Last EDR Contact: 01/07/2022
Number of Days to Update: 73	Next Scheduled EDR Contact: 04/18/2022
	Data Release Frequency: Annually

## ICIS: Integrated Compliance Information System

The Integrated Compliance Information System (ICIS) supports the information needs of the national enforcement and compliance program as well as the unique needs of the National Pollutant Discharge Elimination System (NPDES) program.

Date of Government Version: 11/18/2016	Source: Environmental Protection Agency
Date Data Arrived at EDR: 11/23/2016	Telephone: 202-564-2501
Date Made Active in Reports: 02/10/2017	Last EDR Contact: 12/29/2021
Number of Days to Update: 79	Next Scheduled EDR Contact: 04/18/2022
	Data Release Frequency: Quarterly

## FTTS: FIFRA/ TSCA Tracking System - FIFRA (Federal Insecticide, Fungicide, & Rodenticide Act)/TSCA (Toxic Substances Control Act)

FTTS tracks administrative cases and pesticide enforcement actions and compliance activities related to FIFRA, TSCA and EPCRA (Emergency Planning and Community Right-to-Know Act). To maintain currency, EDR contacts the Agency on a quarterly basis.

Date of Government Version: 04/09/2009	Source: EPA/Office of Prevention, Pesticides and Toxic Substances
Date Data Arrived at EDR: 04/16/2009	Telephone: 202-566-1667
Date Made Active in Reports: 05/11/2009	Last EDR Contact: 08/18/2017
Number of Days to Update: 25	Next Scheduled EDR Contact: 12/04/2017
	Data Release Frequency: No Update Planned

## FTTS INSP: FIFRA/ TSCA Tracking System - FIFRA (Federal Insecticide, Fungicide, & Rodenticide Act)/TSCA (Toxic Substances Control Act)

A listing of FIFRA/TSCA Tracking System (FTTS) inspections and enforcements.

Date of Government Version: 04/09/2009	Source: EPA
Date Data Arrived at EDR: 04/16/2009	Telephone: 202-566-1667
Date Made Active in Reports: 05/11/2009	Last EDR Contact: 08/18/2017
Number of Days to Update: 25	Next Scheduled EDR Contact: 12/04/2017
	Data Release Frequency: No Update Planned

## MLTS: Material Licensing Tracking System

MLTS is maintained by the Nuclear Regulatory Commission and contains a list of approximately 8,100 sites which possess or use radioactive materials and which are subject to NRC licensing requirements. To maintain currency, EDR contacts the Agency on a quarterly basis.

Date of Government Version: 07/29/2021	Source: Nuclear Regulatory Commission
Date Data Arrived at EDR: 08/24/2021	Telephone: 301-415-7169
Date Made Active in Reports: 11/19/2021	Last EDR Contact: 01/18/2022
Number of Days to Update: 87	Next Scheduled EDR Contact: 05/02/2022
	Data Release Frequency: Quarterly

# GOVERNMENT RECORDS SEARCHED / DATA CURRENCY TRACKING

## COAL ASH DOE: Steam-Electric Plant Operation Data

A listing of power plants that store ash in surface ponds.

Date of Government Version: 12/31/2020	Source: Department of Energy
Date Data Arrived at EDR: 11/30/2021	Telephone: 202-586-8719
Date Made Active in Reports: 02/22/2022	Last EDR Contact: 02/28/2022
Number of Days to Update: 84	Next Scheduled EDR Contact: 06/13/2022
	Data Release Frequency: Varies

## COAL ASH EPA: Coal Combustion Residues Surface Impoundments List

A listing of coal combustion residues surface impoundments with high hazard potential ratings.

Date of Government Version: 01/12/2017	Source: Environmental Protection Agency
Date Data Arrived at EDR: 03/05/2019	Telephone: N/A
Date Made Active in Reports: 11/11/2019	Last EDR Contact: 02/28/2022
Number of Days to Update: 251	Next Scheduled EDR Contact: 06/13/2022
	Data Release Frequency: Varies

## PCB TRANSFORMER: PCB Transformer Registration Database

The database of PCB transformer registrations that includes all PCB registration submittals.

Date of Government Version: 09/13/2019	Source: Environmental Protection Agency
Date Data Arrived at EDR: 11/06/2019	Telephone: 202-566-0517
Date Made Active in Reports: 02/10/2020	Last EDR Contact: 02/04/2022
Number of Days to Update: 96	Next Scheduled EDR Contact: 05/16/2022
	Data Release Frequency: Varies

## RADINFO: Radiation Information Database

The Radiation Information Database (RADINFO) contains information about facilities that are regulated by U.S. Environmental Protection Agency (EPA) regulations for radiation and radioactivity.

Date of Government Version: 07/01/2019	Source: Environmental Protection Agency
Date Data Arrived at EDR: 07/01/2019	Telephone: 202-343-9775
Date Made Active in Reports: 09/23/2019	Last EDR Contact: 12/27/2021
Number of Days to Update: 84	Next Scheduled EDR Contact: 04/11/2022
	Data Release Frequency: Quarterly

## HIST FTTS: FIFRA/TSCA Tracking System Administrative Case Listing

A complete administrative case listing from the FIFRA/TSCA Tracking System (FTTS) for all ten EPA regions. The information was obtained from the National Compliance Database (NCDB). NCDB supports the implementation of FIFRA (Federal Insecticide, Fungicide, and Rodenticide Act) and TSCA (Toxic Substances Control Act). Some EPA regions are now closing out records. Because of that, and the fact that some EPA regions are not providing EPA Headquarters with updated records, it was decided to create a HIST FTTS database. It included records that may not be included in the newer FTTS database updates. This database is no longer updated.

Date of Government Version: 10/19/2006	Source: Environmental Protection Agency
Date Data Arrived at EDR: 03/01/2007	Telephone: 202-564-2501
Date Made Active in Reports: 04/10/2007	Last EDR Contact: 12/17/2007
Number of Days to Update: 40	Next Scheduled EDR Contact: 03/17/2008
	Data Release Frequency: No Update Planned

## HIST FTTS INSP: FIFRA/TSCA Tracking System Inspection & Enforcement Case Listing

A complete inspection and enforcement case listing from the FIFRA/TSCA Tracking System (FTTS) for all ten EPA regions. The information was obtained from the National Compliance Database (NCDB). NCDB supports the implementation of FIFRA (Federal Insecticide, Fungicide, and Rodenticide Act) and TSCA (Toxic Substances Control Act). Some EPA regions are now closing out records. Because of that, and the fact that some EPA regions are not providing EPA Headquarters with updated records, it was decided to create a HIST FTTS database. It included records that may not be included in the newer FTTS database updates. This database is no longer updated.

# GOVERNMENT RECORDS SEARCHED / DATA CURRENCY TRACKING

Date of Government Version: 10/19/2006  
Date Data Arrived at EDR: 03/01/2007  
Date Made Active in Reports: 04/10/2007  
Number of Days to Update: 40

Source: Environmental Protection Agency  
Telephone: 202-564-2501  
Last EDR Contact: 12/17/2008  
Next Scheduled EDR Contact: 03/17/2008  
Data Release Frequency: No Update Planned

## DOT OPS: Incident and Accident Data

Department of Transportation, Office of Pipeline Safety Incident and Accident data.

Date of Government Version: 01/02/2020  
Date Data Arrived at EDR: 01/28/2020  
Date Made Active in Reports: 04/17/2020  
Number of Days to Update: 80

Source: Department of Transportation, Office of Pipeline Safety  
Telephone: 202-366-4595  
Last EDR Contact: 01/24/2022  
Next Scheduled EDR Contact: 05/08/2022  
Data Release Frequency: Quarterly

## CONSENT: Superfund (CERCLA) Consent Decrees

Major legal settlements that establish responsibility and standards for cleanup at NPL (Superfund) sites. Released periodically by United States District Courts after settlement by parties to litigation matters.

Date of Government Version: 09/30/2021  
Date Data Arrived at EDR: 10/13/2021  
Date Made Active in Reports: 01/10/2022  
Number of Days to Update: 89

Source: Department of Justice, Consent Decree Library  
Telephone: Varies  
Last EDR Contact: 01/03/2022  
Next Scheduled EDR Contact: 04/18/2022  
Data Release Frequency: Varies

## BRS: Biennial Reporting System

The Biennial Reporting System is a national system administered by the EPA that collects data on the generation and management of hazardous waste. BRS captures detailed data from two groups: Large Quantity Generators (LQG) and Treatment, Storage, and Disposal Facilities.

Date of Government Version: 12/31/2019  
Date Data Arrived at EDR: 09/15/2021  
Date Made Active in Reports: 12/14/2021  
Number of Days to Update: 90

Source: EPA/NTIS  
Telephone: 800-424-9346  
Last EDR Contact: 03/02/2022  
Next Scheduled EDR Contact: 07/04/2022  
Data Release Frequency: Biennially

## INDIAN RESERV: Indian Reservations

This map layer portrays Indian administered lands of the United States that have any area equal to or greater than 640 acres.

Date of Government Version: 12/31/2014  
Date Data Arrived at EDR: 07/14/2015  
Date Made Active in Reports: 01/10/2017  
Number of Days to Update: 546

Source: USGS  
Telephone: 202-208-3710  
Last EDR Contact: 01/04/2022  
Next Scheduled EDR Contact: 04/18/2022  
Data Release Frequency: Semi-Annually

## FUSRAP: Formerly Utilized Sites Remedial Action Program

DOE established the Formerly Utilized Sites Remedial Action Program (FUSRAP) in 1974 to remediate sites where radioactive contamination remained from Manhattan Project and early U.S. Atomic Energy Commission (AEC) operations.

Date of Government Version: 07/26/2021  
Date Data Arrived at EDR: 07/27/2021  
Date Made Active in Reports: 10/22/2021  
Number of Days to Update: 87

Source: Department of Energy  
Telephone: 202-586-3559  
Last EDR Contact: 01/31/2022  
Next Scheduled EDR Contact: 05/16/2022  
Data Release Frequency: Varies

## UMTRA: Uranium Mill Tailings Sites

Uranium ore was mined by private companies for federal government use in national defense programs. When the mills shut down, large piles of the sand-like material (mill tailings) remain after uranium has been extracted from the ore. Levels of human exposure to radioactive materials from the piles are low; however, in some cases tailings were used as construction materials before the potential health hazards of the tailings were recognized.

# GOVERNMENT RECORDS SEARCHED / DATA CURRENCY TRACKING

Date of Government Version: 08/30/2019  
Date Data Arrived at EDR: 11/15/2019  
Date Made Active in Reports: 01/28/2020  
Number of Days to Update: 74

Source: Department of Energy  
Telephone: 505-845-0011  
Last EDR Contact: 02/17/2022  
Next Scheduled EDR Contact: 05/30/2022  
Data Release Frequency: Varies

## LEAD SMELTER 1: Lead Smelter Sites

A listing of former lead smelter site locations.

Date of Government Version: 01/25/2022  
Date Data Arrived at EDR: 02/03/2022  
Date Made Active in Reports: 02/22/2022  
Number of Days to Update: 19

Source: Environmental Protection Agency  
Telephone: 703-603-8787  
Last EDR Contact: 05/03/2022  
Next Scheduled EDR Contact: 04/11/2022  
Data Release Frequency: Varies

## LEAD SMELTER 2: Lead Smelter Sites

A list of several hundred sites in the U.S. where secondary lead smelting was done from 1931 and 1964. These sites may pose a threat to public health through ingestion or inhalation of contaminated soil or dust

Date of Government Version: 04/05/2001  
Date Data Arrived at EDR: 10/27/2010  
Date Made Active in Reports: 12/02/2010  
Number of Days to Update: 36

Source: American Journal of Public Health  
Telephone: 703-305-6451  
Last EDR Contact: 12/02/2009  
Next Scheduled EDR Contact: N/A  
Data Release Frequency: No Update Planned

## US AIRS (AFS): Aerometric Information Retrieval System Facility Subsystem (AFS)

The database is a sub-system of Aerometric Information Retrieval System (AIRS). AFS contains compliance data on air pollution point sources regulated by the U.S. EPA and/or state and local air regulatory agencies. This information comes from source reports by various stationary sources of air pollution, such as electric power plants, steel mills, factories, and universities, and provides information about the air pollutants they produce. Action, air program, air program pollutant, and general level plant data. It is used to track emissions and compliance data from industrial plants.

Date of Government Version: 10/12/2016  
Date Data Arrived at EDR: 10/26/2016  
Date Made Active in Reports: 02/03/2017  
Number of Days to Update: 100

Source: EPA  
Telephone: 202-564-2496  
Last EDR Contact: 09/26/2017  
Next Scheduled EDR Contact: 01/08/2018  
Data Release Frequency: Annually

## US AIRS MINOR: Air Facility System Data

A listing of minor source facilities.

Date of Government Version: 10/12/2016  
Date Data Arrived at EDR: 10/26/2016  
Date Made Active in Reports: 02/03/2017  
Number of Days to Update: 100

Source: EPA  
Telephone: 202-564-2496  
Last EDR Contact: 09/26/2017  
Next Scheduled EDR Contact: 01/08/2018  
Data Release Frequency: Annually

## MINES VIOLATIONS: MSHA Violation Assessment Data

Mines violation and assessment information. Department of Labor, Mine Safety & Health Administration.

Date of Government Version: 06/30/2021  
Date Data Arrived at EDR: 07/01/2021  
Date Made Active in Reports: 09/28/2021  
Number of Days to Update: 89

Source: DOL, Mine Safety & Health Administration  
Telephone: 202-693-9424  
Last EDR Contact: 03/14/2022  
Next Scheduled EDR Contact: 06/13/2022  
Data Release Frequency: Quarterly

## US MINES: Mines Master Index File

Contains all mine identification numbers issued for mines active or opened since 1971. The data also includes violation information.

# GOVERNMENT RECORDS SEARCHED / DATA CURRENCY TRACKING

Date of Government Version: 11/02/2021  
Date Data Arrived at EDR: 11/22/2021  
Date Made Active in Reports: 02/14/2022  
Number of Days to Update: 84

Source: Department of Labor, Mine Safety and Health Administration  
Telephone: 303-231-5959  
Last EDR Contact: 02/23/2022  
Next Scheduled EDR Contact: 06/06/2022  
Data Release Frequency: Semi-Annually

## US MINES 2: Ferrous and Nonferrous Metal Mines Database Listing

This map layer includes ferrous (ferrous metal mines are facilities that extract ferrous metals, such as iron ore or molybdenum) and nonferrous (Nonferrous metal mines are facilities that extract nonferrous metals, such as gold, silver, copper, zinc, and lead) metal mines in the United States.

Date of Government Version: 05/06/2020  
Date Data Arrived at EDR: 05/27/2020  
Date Made Active in Reports: 08/13/2020  
Number of Days to Update: 78

Source: USGS  
Telephone: 703-648-7709  
Last EDR Contact: 02/24/2022  
Next Scheduled EDR Contact: 06/06/2022  
Data Release Frequency: Varies

## US MINES 3: Active Mines & Mineral Plants Database Listing

Active Mines and Mineral Processing Plant operations for commodities monitored by the Minerals Information Team of the USGS.

Date of Government Version: 04/14/2011  
Date Data Arrived at EDR: 06/08/2011  
Date Made Active in Reports: 09/13/2011  
Number of Days to Update: 97

Source: USGS  
Telephone: 703-648-7709  
Last EDR Contact: 02/24/2022  
Next Scheduled EDR Contact: 06/06/2022  
Data Release Frequency: Varies

## ABANDONED MINES: Abandoned Mines

An inventory of land and water impacted by past mining (primarily coal mining) is maintained by OSMRE to provide information needed to implement the Surface Mining Control and Reclamation Act of 1977 (SMCRA). The inventory contains information on the location, type, and extent of AML impacts, as well as, information on the cost associated with the reclamation of those problems. The inventory is based upon field surveys by State, Tribal, and OSMRE program officials. It is dynamic to the extent that it is modified as new problems are identified and existing problems are reclaimed.

Date of Government Version: 12/14/2021  
Date Data Arrived at EDR: 12/15/2021  
Date Made Active in Reports: 03/10/2022  
Number of Days to Update: 85

Source: Department of Interior  
Telephone: 202-208-2609  
Last EDR Contact: 03/04/2022  
Next Scheduled EDR Contact: 06/20/2022  
Data Release Frequency: Quarterly

## FINDS: Facility Index System/Facility Registry System

Facility Index System. FINDS contains both facility information and 'pointers' to other sources that contain more detail. EDR includes the following FINDS databases in this report: PCS (Permit Compliance System), AIRS (Aerometric Information Retrieval System), DOCKET (Enforcement Docket used to manage and track information on civil judicial enforcement cases for all environmental statutes), FURS (Federal Underground Injection Control), C-DOCKET (Criminal Docket System used to track criminal enforcement actions for all environmental statutes), FFIS (Federal Facilities Information System), STATE (State Environmental Laws and Statutes), and PADS (PCB Activity Data System).

Date of Government Version: 11/04/2021  
Date Data Arrived at EDR: 11/22/2021  
Date Made Active in Reports: 02/25/2022  
Number of Days to Update: 95

Source: EPA  
Telephone: (415) 947-8000  
Last EDR Contact: 02/28/2022  
Next Scheduled EDR Contact: 06/13/2022  
Data Release Frequency: Quarterly

## UXO: Unexploded Ordnance Sites

A listing of unexploded ordnance site locations

Date of Government Version: 12/31/2020  
Date Data Arrived at EDR: 01/11/2022  
Date Made Active in Reports: 02/14/2022  
Number of Days to Update: 34

Source: Department of Defense  
Telephone: 703-704-1564  
Last EDR Contact: 01/11/2022  
Next Scheduled EDR Contact: 04/25/2022  
Data Release Frequency: Varies



# GOVERNMENT RECORDS SEARCHED / DATA CURRENCY TRACKING

## ECHO: Enforcement & Compliance History Information

ECHO provides integrated compliance and enforcement information for about 800,000 regulated facilities nationwide.

Date of Government Version: 01/01/2022	Source: Environmental Protection Agency
Date Data Arrived at EDR: 01/04/2022	Telephone: 202-564-2280
Date Made Active in Reports: 01/10/2022	Last EDR Contact: 01/04/2022
Number of Days to Update: 6	Next Scheduled EDR Contact: 04/18/2022
	Data Release Frequency: Quarterly

## DOCKET HWC: Hazardous Waste Compliance Docket Listing

A complete list of the Federal Agency Hazardous Waste Compliance Docket Facilities.

Date of Government Version: 05/06/2021	Source: Environmental Protection Agency
Date Data Arrived at EDR: 05/21/2021	Telephone: 202-564-0527
Date Made Active in Reports: 08/11/2021	Last EDR Contact: 02/22/2022
Number of Days to Update: 82	Next Scheduled EDR Contact: 06/06/2022
	Data Release Frequency: Varies

## FUELS PROGRAM: EPA Fuels Program Registered Listing

This listing includes facilities that are registered under the Part 80 (Code of Federal Regulations) EPA Fuels Programs. All companies now are required to submit new and updated registrations.

Date of Government Version: 11/15/2021	Source: EPA
Date Data Arrived at EDR: 11/15/2021	Telephone: 800-385-6164
Date Made Active in Reports: 02/01/2022	Last EDR Contact: 02/17/2022
Number of Days to Update: 78	Next Scheduled EDR Contact: 05/30/2022
	Data Release Frequency: Quarterly

## CA BOND EXP. PLAN: Bond Expenditure Plan

Department of Health Services developed a site-specific expenditure plan as the basis for an appropriation of Hazardous Substance Cleanup Bond Act funds. It is not updated.

Date of Government Version: 01/01/1989	Source: Department of Health Services
Date Data Arrived at EDR: 07/27/1994	Telephone: 916-255-2118
Date Made Active in Reports: 08/02/1994	Last EDR Contact: 05/31/1994
Number of Days to Update: 6	Next Scheduled EDR Contact: N/A
	Data Release Frequency: No Update Planned

## CORTESE: "Cortese" Hazardous Waste & Substances Sites List

The sites for the list are designated by the State Water Resource Control Board (LUST), the Integrated Waste Board (SWF/LS), and the Department of Toxic Substances Control (Cal-Sites).

Date of Government Version: 12/16/2021	Source: CAL EPA/Office of Emergency Information
Date Data Arrived at EDR: 12/16/2021	Telephone: 916-323-3400
Date Made Active in Reports: 03/03/2022	Last EDR Contact: 03/21/2022
Number of Days to Update: 77	Next Scheduled EDR Contact: 07/04/2022
	Data Release Frequency: Quarterly

## CUPA LIVERMORE-PLEASANTON: CUPA Facility Listing

list of facilities associated with the various CUPA programs in Livermore-Pleasanton

Date of Government Version: 05/01/2019	Source: Livermore-Pleasanton Fire Department
Date Data Arrived at EDR: 05/14/2019	Telephone: 925-454-2361
Date Made Active in Reports: 07/17/2019	Last EDR Contact: 02/08/2022
Number of Days to Update: 64	Next Scheduled EDR Contact: 05/23/2022
	Data Release Frequency: Varies

## DRYCLEANERS: Cleaner Facilities

A list of drycleaner related facilities that have EPA ID numbers. These are facilities with certain SIC codes: power laundries, family and commercial; garment pressing and cleaner's agents; linen supply; coin-operated laundries and cleaning; drycleaning plants, except rugs; carpet and upholster cleaning; industrial launderers; laundry and garment services.

# GOVERNMENT RECORDS SEARCHED / DATA CURRENCY TRACKING

Date of Government Version: 08/27/2021  
Date Data Arrived at EDR: 09/01/2021  
Date Made Active in Reports: 11/19/2021  
Number of Days to Update: 79

Source: Department of Toxic Substance Control  
Telephone: 916-327-4498  
Last EDR Contact: 02/07/2022  
Next Scheduled EDR Contact: 06/13/2022  
Data Release Frequency: Annually

**DRYCLEAN SOUTH COAST:** South Coast Air Quality Management District Drycleaner Listing  
A listing of dry cleaners in the South Coast Air Quality Management District

Date of Government Version: 11/17/2021  
Date Data Arrived at EDR: 11/18/2021  
Date Made Active in Reports: 02/07/2022  
Number of Days to Update: 81

Source: South Coast Air Quality Management District  
Telephone: 909-396-3211  
Last EDR Contact: 02/17/2022  
Next Scheduled EDR Contact: 06/06/2022  
Data Release Frequency: Varies

**DRYCLEAN AVAQMD:** Antelope Valley Air Quality Management District Drycleaner Listing  
A listing of dry cleaners in the Antelope Valley Air Quality Management District.

Date of Government Version: 11/29/2021  
Date Data Arrived at EDR: 11/29/2021  
Date Made Active in Reports: 02/14/2022  
Number of Days to Update: 77

Source: Antelope Valley Air Quality Management District  
Telephone: 661-723-8070  
Last EDR Contact: 02/24/2022  
Next Scheduled EDR Contact: 06/13/2022  
Data Release Frequency: Varies

**EMI:** Emissions Inventory Data

Toxics and criteria pollutant emissions data collected by the ARB and local air pollution agencies.

Date of Government Version: 12/31/2019  
Date Data Arrived at EDR: 06/10/2021  
Date Made Active in Reports: 08/27/2021  
Number of Days to Update: 78

Source: California Air Resources Board  
Telephone: 916-322-2990  
Last EDR Contact: 03/18/2022  
Next Scheduled EDR Contact: 06/27/2022  
Data Release Frequency: Varies

**ENF:** Enforcement Action Listing

A listing of Water Board Enforcement Actions. Formal is everything except Oral/Verbal Communication, Notice of Violation, Expedited Payment Letter, and Staff Enforcement Letter.

Date of Government Version: 11/10/2021  
Date Data Arrived at EDR: 11/11/2021  
Date Made Active in Reports: 02/03/2022  
Number of Days to Update: 84

Source: State Water Resources Control Board  
Telephone: 916-445-9379  
Last EDR Contact: 03/03/2022  
Next Scheduled EDR Contact: 05/02/2022  
Data Release Frequency: Varies

**Financial Assurance 1:** Financial Assurance Information Listing  
Financial Assurance information

Date of Government Version: 10/05/2021  
Date Data Arrived at EDR: 10/06/2021  
Date Made Active in Reports: 12/29/2021  
Number of Days to Update: 84

Source: Department of Toxic Substances Control  
Telephone: 916-255-3628  
Last EDR Contact: 01/13/2022  
Next Scheduled EDR Contact: 05/02/2022  
Data Release Frequency: Varies

**Financial Assurance 2:** Financial Assurance Information Listing

A listing of financial assurance information for solid waste facilities. Financial assurance is intended to ensure that resources are available to pay for the cost of closure, post-closure care, and corrective measures if the owner or operator of a regulated facility is unable or unwilling to pay.

Date of Government Version: 11/18/2021  
Date Data Arrived at EDR: 11/19/2021  
Date Made Active in Reports: 02/07/2022  
Number of Days to Update: 80

Source: California Integrated Waste Management Board  
Telephone: 916-341-6066  
Last EDR Contact: 02/17/2022  
Next Scheduled EDR Contact: 05/23/2022  
Data Release Frequency: Varies

# GOVERNMENT RECORDS SEARCHED / DATA CURRENCY TRACKING

## HAZNET: Facility and Manifest Data

Facility and Manifest Data. The data is extracted from the copies of hazardous waste manifests received each year by the DTSC. The annual volume of manifests is typically 700,000 - 1,000,000 annually, representing approximately 350,000 - 500,000 shipments. Data are from the manifests submitted without correction, and therefore many contain some invalid values for data elements such as generator ID, TSD ID, waste category, and disposal method. This database begins with calendar year 1993.

Date of Government Version: 12/31/2019	Source: California Environmental Protection Agency
Date Data Arrived at EDR: 04/15/2020	Telephone: 916-255-1136
Date Made Active in Reports: 07/02/2020	Last EDR Contact: 01/07/2022
Number of Days to Update: 78	Next Scheduled EDR Contact: 04/18/2022
	Data Release Frequency: Annually

## ICE: ICE

Contains data pertaining to the Permitted Facilities with Inspections / Enforcements sites tracked in Envirostor.

Date of Government Version: 11/15/2021	Source: Department of Toxic Substances Control
Date Data Arrived at EDR: 11/15/2021	Telephone: 877-786-9427
Date Made Active in Reports: 02/03/2022	Last EDR Contact: 02/15/2022
Number of Days to Update: 80	Next Scheduled EDR Contact: 05/30/2022
	Data Release Frequency: Quarterly

## HIST CORTESE: Hazardous Waste & Substance Site List

The sites for the list are designated by the State Water Resource Control Board [LUST], the Integrated Waste Board [SWF/LS], and the Department of Toxic Substances Control [CALSITES]. This listing is no longer updated by the state agency.

Date of Government Version: 04/01/2001	Source: Department of Toxic Substances Control
Date Data Arrived at EDR: 01/22/2009	Telephone: 916-323-3400
Date Made Active in Reports: 04/08/2009	Last EDR Contact: 01/22/2009
Number of Days to Update: 76	Next Scheduled EDR Contact: N/A
	Data Release Frequency: No Update Planned

## HWP: EnviroStor Permitted Facilities Listing

Detailed information on permitted hazardous waste facilities and corrective action ("cleanups") tracked in EnviroStor.

Date of Government Version: 11/15/2021	Source: Department of Toxic Substances Control
Date Data Arrived at EDR: 11/15/2021	Telephone: 916-323-3400
Date Made Active in Reports: 02/03/2022	Last EDR Contact: 02/15/2022
Number of Days to Update: 80	Next Scheduled EDR Contact: 05/30/2022
	Data Release Frequency: Quarterly

## HWT: Registered Hazardous Waste Transporter Database

A listing of hazardous waste transporters. In California, unless specifically exempted, it is unlawful for any person to transport hazardous wastes unless the person holds a valid registration issued by DTSC. A hazardous waste transporter registration is valid for one year and is assigned a unique registration number.

Date of Government Version: 01/03/2022	Source: Department of Toxic Substances Control
Date Data Arrived at EDR: 01/04/2022	Telephone: 916-440-7145
Date Made Active in Reports: 03/18/2022	Last EDR Contact: 01/04/2022
Number of Days to Update: 73	Next Scheduled EDR Contact: 04/18/2022
	Data Release Frequency: Quarterly

## MINES: Mines Site Location Listing

A listing of mine site locations from the Office of Mine Reclamation.

Date of Government Version: 12/06/2021	Source: Department of Conservation
Date Data Arrived at EDR: 12/07/2021	Telephone: 916-322-1080
Date Made Active in Reports: 02/23/2022	Last EDR Contact: 03/08/2022
Number of Days to Update: 78	Next Scheduled EDR Contact: 06/20/2022
	Data Release Frequency: Quarterly

# GOVERNMENT RECORDS SEARCHED / DATA CURRENCY TRACKING

## MWMP: Medical Waste Management Program Listing

The Medical Waste Management Program (MWMP) ensures the proper handling and disposal of medical waste by permitting and inspecting medical waste Offsite Treatment Facilities (PDF) and Transfer Stations (PDF) throughout the state. MWMP also oversees all Medical Waste Transporters.

Date of Government Version: 11/18/2021	Source: Department of Public Health
Date Data Arrived at EDR: 11/30/2021	Telephone: 916-558-1784
Date Made Active in Reports: 02/17/2022	Last EDR Contact: 02/28/2022
Number of Days to Update: 79	Next Scheduled EDR Contact: 06/13/2022
	Data Release Frequency: Varies

## NPDES: NPDES Permits Listing

A listing of NPDES permits, including stormwater.

Date of Government Version: 11/09/2021	Source: State Water Resources Control Board
Date Data Arrived at EDR: 11/09/2021	Telephone: 916-445-9379
Date Made Active in Reports: 01/27/2022	Last EDR Contact: 02/08/2022
Number of Days to Update: 79	Next Scheduled EDR Contact: 05/23/2022
	Data Release Frequency: Quarterly

## PEST LIC: Pesticide Regulation Licenses Listing

A listing of licenses and certificates issued by the Department of Pesticide Regulation. The DPR issues licenses and/or certificates to: Persons and businesses that apply or sell pesticides; Pest control dealers and brokers; Persons who advise on agricultural pesticide applications.

Date of Government Version: 11/30/2021	Source: Department of Pesticide Regulation
Date Data Arrived at EDR: 11/30/2021	Telephone: 916-445-4038
Date Made Active in Reports: 02/17/2022	Last EDR Contact: 02/28/2022
Number of Days to Update: 79	Next Scheduled EDR Contact: 06/13/2022
	Data Release Frequency: Quarterly

## PROC: Certified Processors Database

A listing of certified processors.

Date of Government Version: 11/29/2021	Source: Department of Conservation
Date Data Arrived at EDR: 11/29/2021	Telephone: 916-323-3836
Date Made Active in Reports: 02/11/2022	Last EDR Contact: 03/08/2022
Number of Days to Update: 74	Next Scheduled EDR Contact: 06/20/2022
	Data Release Frequency: Quarterly

## NOTIFY 65: Proposition 65 Records

Listings of all Proposition 65 incidents reported to counties by the State Water Resources Control Board and the Regional Water Quality Control Board. This database is no longer updated by the reporting agency.

Date of Government Version: 12/13/2021	Source: State Water Resources Control Board
Date Data Arrived at EDR: 12/14/2021	Telephone: 916-445-3846
Date Made Active in Reports: 03/03/2022	Last EDR Contact: 03/09/2022
Number of Days to Update: 79	Next Scheduled EDR Contact: 06/26/2022
	Data Release Frequency: No Update Planned

## UIC: UIC Listing

A listing of wells identified as underground injection wells, in the California Oil and Gas Wells database.

Date of Government Version: 12/03/2021	Source: Department of Conservation
Date Data Arrived at EDR: 12/07/2021	Telephone: 916-445-2408
Date Made Active in Reports: 02/24/2022	Last EDR Contact: 03/08/2022
Number of Days to Update: 79	Next Scheduled EDR Contact: 06/20/2022
	Data Release Frequency: Varies

# GOVERNMENT RECORDS SEARCHED / DATA CURRENCY TRACKING

## UIC GEO: Underground Injection Control Sites (GEOTRACKER)

Underground control injection sites

Date of Government Version: 12/06/2021  
Date Data Arrived at EDR: 12/07/2021  
Date Made Active in Reports: 02/23/2022  
Number of Days to Update: 78

Source: State Water Resource Control Board  
Telephone: 866-480-1028  
Last EDR Contact: 03/08/2022  
Next Scheduled EDR Contact: 06/20/2022  
Data Release Frequency: Varies

## WASTEWATER PITS: Oil Wastewater Pits Listing

Water officials discovered that oil producers have been dumping chemical-laden wastewater into hundreds of unlined pits that are operating without proper permits. Inspections completed by the Central Valley Regional Water Quality Control Board revealed the existence of previously unidentified waste sites. The water boards review found that more than one-third of the region's active disposal pits are operating without permission.

Date of Government Version: 02/11/2021  
Date Data Arrived at EDR: 07/01/2021  
Date Made Active in Reports: 09/29/2021  
Number of Days to Update: 90

Source: RWQCB, Central Valley Region  
Telephone: 559-445-5577  
Last EDR Contact: 01/07/2022  
Next Scheduled EDR Contact: 04/18/2022  
Data Release Frequency: Varies

## WDS: Waste Discharge System

Sites which have been issued waste discharge requirements.

Date of Government Version: 06/19/2007  
Date Data Arrived at EDR: 06/20/2007  
Date Made Active in Reports: 06/29/2007  
Number of Days to Update: 9

Source: State Water Resources Control Board  
Telephone: 916-341-5227  
Last EDR Contact: 02/11/2022  
Next Scheduled EDR Contact: 05/30/2022  
Data Release Frequency: No Update Planned

## WIP: Well Investigation Program Case List

Well Investigation Program case in the San Gabriel and San Fernando Valley area.

Date of Government Version: 07/03/2009  
Date Data Arrived at EDR: 07/21/2009  
Date Made Active in Reports: 08/03/2009  
Number of Days to Update: 13

Source: Los Angeles Water Quality Control Board  
Telephone: 213-576-6726  
Last EDR Contact: 03/16/2022  
Next Scheduled EDR Contact: 07/04/2022  
Data Release Frequency: No Update Planned

## MILITARY PRIV SITES: Military Privatized Sites (GEOTRACKER)

Military privatized sites

Date of Government Version: 12/06/2021  
Date Data Arrived at EDR: 12/07/2021  
Date Made Active in Reports: 02/23/2022  
Number of Days to Update: 78

Source: State Water Resources Control Board  
Telephone: 866-480-1028  
Last EDR Contact: 03/08/2022  
Next Scheduled EDR Contact: 06/20/2022  
Data Release Frequency: Varies

## PROJECT: Project Sites (GEOTRACKER)

Projects sites

Date of Government Version: 12/06/2021  
Date Data Arrived at EDR: 12/07/2021  
Date Made Active in Reports: 02/23/2022  
Number of Days to Update: 78

Source: State Water Resources Control Board  
Telephone: 866-480-1028  
Last EDR Contact: 03/08/2022  
Next Scheduled EDR Contact: 06/20/2022  
Data Release Frequency: Varies

## WDR: Waste Discharge Requirements Listing

In general, the Waste Discharge Requirements (WDRs) Program (sometimes also referred to as the "Non Chapter 15 (Non 15) Program") regulates point discharges that are exempt pursuant to Subsection 20090 of Title 27 and not subject to the Federal Water Pollution Control Act. Exemptions from Title 27 may be granted for nine categories of discharges (e.g., sewage, wastewater, etc.) that meet, and continue to meet, the preconditions listed for each specific exemption. The scope of the WDRs Program also includes the discharge of wastes classified as inert, pursuant to section 20230 of Title 27.

# GOVERNMENT RECORDS SEARCHED / DATA CURRENCY TRACKING

Date of Government Version: 12/06/2021  
Date Data Arrived at EDR: 12/07/2021  
Date Made Active in Reports: 02/23/2022  
Number of Days to Update: 78

Source: State Water Resources Control Board  
Telephone: 916-341-5810  
Last EDR Contact: 03/08/2022  
Next Scheduled EDR Contact: 06/20/2022  
Data Release Frequency: Quarterly

## CIWQS: California Integrated Water Quality System

The California Integrated Water Quality System (CIWQS) is a computer system used by the State and Regional Water Quality Control Boards to track information about places of environmental interest, manage permits and other orders, track inspections, and manage violations and enforcement activities.

Date of Government Version: 11/30/2021  
Date Data Arrived at EDR: 11/30/2021  
Date Made Active in Reports: 02/16/2022  
Number of Days to Update: 78

Source: State Water Resources Control Board  
Telephone: 866-794-4977  
Last EDR Contact: 02/28/2022  
Next Scheduled EDR Contact: 06/13/2022  
Data Release Frequency: Varies

## CERS: CalEPA Regulated Site Portal Data

The CalEPA Regulated Site Portal database combines data about environmentally regulated sites and facilities in California into a single database. It combines data from a variety of state and federal databases, and provides an overview of regulated activities across the spectrum of environmental programs for any given location in California. These activities include hazardous materials and waste, state and federal cleanups, impacted ground and surface waters, and toxic materials

Date of Government Version: 10/18/2021  
Date Data Arrived at EDR: 10/19/2021  
Date Made Active in Reports: 01/12/2022  
Number of Days to Update: 85

Source: California Environmental Protection Agency  
Telephone: 916-323-2514  
Last EDR Contact: 01/19/2022  
Next Scheduled EDR Contact: 05/02/2022  
Data Release Frequency: Varies

## NON-CASE INFO: Non-Case Information Sites (GEOTRACKER)

Non-Case Information sites

Date of Government Version: 12/06/2021  
Date Data Arrived at EDR: 12/07/2021  
Date Made Active in Reports: 02/23/2022  
Number of Days to Update: 78

Source: State Water Resources Control Board  
Telephone: 866-480-1028  
Last EDR Contact: 03/08/2022  
Next Scheduled EDR Contact: 06/20/2022  
Data Release Frequency: Varies

## OTHER OIL GAS: Other Oil & Gas Projects Sites (GEOTRACKER)

Other Oil & Gas Projects sites

Date of Government Version: 12/06/2021  
Date Data Arrived at EDR: 12/07/2021  
Date Made Active in Reports: 02/23/2022  
Number of Days to Update: 78

Source: State Water Resources Control Board  
Telephone: 866-480-1028  
Last EDR Contact: 03/08/2022  
Next Scheduled EDR Contact: 06/20/2022  
Data Release Frequency: Varies

## PROD WATER PONDS: Produced Water Ponds Sites (GEOTRACKER)

Produced water ponds sites

Date of Government Version: 12/06/2021  
Date Data Arrived at EDR: 12/07/2021  
Date Made Active in Reports: 02/23/2022  
Number of Days to Update: 78

Source: State Water Resources Control Board  
Telephone: 866-480-1028  
Last EDR Contact: 03/08/2022  
Next Scheduled EDR Contact: 06/20/2022  
Data Release Frequency: Varies

## SAMPLING POINT: Sampling Point ? Public Sites (GEOTRACKER)

Sampling point - public sites

# GOVERNMENT RECORDS SEARCHED / DATA CURRENCY TRACKING

Date of Government Version: 12/06/2021  
Date Data Arrived at EDR: 12/07/2021  
Date Made Active in Reports: 02/23/2022  
Number of Days to Update: 78

Source: State Water Resources Control Board  
Telephone: 866-480-1028  
Last EDR Contact: 03/08/2022  
Next Scheduled EDR Contact: 06/20/2022  
Data Release Frequency: Varies

## WELL STIM PROJ: Well Stimulation Project (GEOTRACKER)

Includes areas of groundwater monitoring plans, a depiction of the monitoring network, and the facilities, boundaries, and subsurface characteristics of the oilfield and the features (oil and gas wells, produced water ponds, UIC wells, water supply wells, etc?) being monitored

Date of Government Version: 12/06/2021  
Date Data Arrived at EDR: 12/07/2021  
Date Made Active in Reports: 02/23/2022  
Number of Days to Update: 78

Source: State Water Resources Control Board  
Telephone: 866-480-1028  
Last EDR Contact: 03/08/2022  
Next Scheduled EDR Contact: 06/20/2022  
Data Release Frequency: Varies

## PCS INACTIVE: Listing of Inactive PCS Permits

An inactive permit is a facility that has shut down or is no longer discharging.

Date of Government Version: 11/05/2014  
Date Data Arrived at EDR: 01/06/2015  
Date Made Active in Reports: 05/06/2015  
Number of Days to Update: 120

Source: EPA  
Telephone: 202-564-2496  
Last EDR Contact: 12/29/2021  
Next Scheduled EDR Contact: 04/18/2022  
Data Release Frequency: Semi-Annually

## PCS: Permit Compliance System

PCS is a computerized management information system that contains data on National Pollutant Discharge Elimination System (NPDES) permit holding facilities. PCS tracks the permit, compliance, and enforcement status of NPDES facilities.

Date of Government Version: 07/14/2011  
Date Data Arrived at EDR: 08/05/2011  
Date Made Active in Reports: 09/29/2011  
Number of Days to Update: 55

Source: EPA, Office of Water  
Telephone: 202-564-2496  
Last EDR Contact: 12/29/2021  
Next Scheduled EDR Contact: 04/18/2022  
Data Release Frequency: Semi-Annually

## MINES MRDS: Mineral Resources Data System Mineral Resources Data System

Date of Government Version: 04/06/2018  
Date Data Arrived at EDR: 10/21/2019  
Date Made Active in Reports: 10/24/2019  
Number of Days to Update: 3

Source: USGS  
Telephone: 703-648-6533  
Last EDR Contact: 02/24/2022  
Next Scheduled EDR Contact: 06/06/2022  
Data Release Frequency: Varies

## HWTS: Hazardous Waste Tracking System

DTSC maintains the Hazardous Waste Tracking System that stores ID number information since the early 1980s and manifest data since 1993. The system collects both manifest copies from the generator and destination facility.

Date of Government Version: 07/13/2021  
Date Data Arrived at EDR: 07/14/2021  
Date Made Active in Reports: 10/06/2021  
Number of Days to Update: 84

Source: Department of Toxic Substances Control  
Telephone: 916-324-2444  
Last EDR Contact: 01/28/2022  
Next Scheduled EDR Contact: 04/18/2022  
Data Release Frequency: Varies

## PCS ENF: Enforcement data

No description is available for this data

# GOVERNMENT RECORDS SEARCHED / DATA CURRENCY TRACKING

Date of Government Version: 12/31/2014  
Date Data Arrived at EDR: 02/05/2015  
Date Made Active in Reports: 03/06/2015  
Number of Days to Update: 29

Source: EPA  
Telephone: 202-564-2497  
Last EDR Contact: 12/29/2021  
Next Scheduled EDR Contact: 04/18/2022  
Data Release Frequency: Varies

## **EDR HIGH RISK HISTORICAL RECORDS**

### ***EDR Exclusive Records***

#### **EDR MGP: EDR Proprietary Manufactured Gas Plants**

The EDR Proprietary Manufactured Gas Plant Database includes records of coal gas plants (manufactured gas plants) compiled by EDR's researchers. Manufactured gas sites were used in the United States from the 1800's to 1950's to produce a gas that could be distributed and used as fuel. These plants used whale oil, rosin, coal, or a mixture of coal, oil, and water that also produced a significant amount of waste. Many of the byproducts of the gas production, such as coal tar (oily waste containing volatile and non-volatile chemicals), sludges, oils and other compounds are potentially hazardous to human health and the environment. The byproduct from this process was frequently disposed of directly at the plant site and can remain or spread slowly, serving as a continuous source of soil and groundwater contamination.

Date of Government Version: N/A  
Date Data Arrived at EDR: N/A  
Date Made Active in Reports: N/A  
Number of Days to Update: N/A

Source: EDR, Inc.  
Telephone: N/A  
Last EDR Contact: N/A  
Next Scheduled EDR Contact: N/A  
Data Release Frequency: No Update Planned

#### **EDR Hist Auto: EDR Exclusive Historical Auto Stations**

EDR has searched selected national collections of business directories and has collected listings of potential gas station/filling station/service station sites that were available to EDR researchers. EDR's review was limited to those categories of sources that might, in EDR's opinion, include gas station/filling station/service station establishments. The categories reviewed included, but were not limited to gas, gas station, gasoline station, filling station, auto, automobile repair, auto service station, service station, etc. This database falls within a category of information EDR classifies as "High Risk Historical Records", or HRHR. EDR's HRHR effort presents unique and sometimes proprietary data about past sites and operations that typically create environmental concerns, but may not show up in current government records searches.

Date of Government Version: N/A  
Date Data Arrived at EDR: N/A  
Date Made Active in Reports: N/A  
Number of Days to Update: N/A

Source: EDR, Inc.  
Telephone: N/A  
Last EDR Contact: N/A  
Next Scheduled EDR Contact: N/A  
Data Release Frequency: Varies

#### **EDR Hist Cleaner: EDR Exclusive Historical Cleaners**

EDR has searched selected national collections of business directories and has collected listings of potential dry cleaner sites that were available to EDR researchers. EDR's review was limited to those categories of sources that might, in EDR's opinion, include dry cleaning establishments. The categories reviewed included, but were not limited to dry cleaners, cleaners, laundry, laundromat, cleaning/laundry, wash & dry etc. This database falls within a category of information EDR classifies as "High Risk Historical Records", or HRHR. EDR's HRHR effort presents unique and sometimes proprietary data about past sites and operations that typically create environmental concerns, but may not show up in current government records searches.

Date of Government Version: N/A  
Date Data Arrived at EDR: N/A  
Date Made Active in Reports: N/A  
Number of Days to Update: N/A

Source: EDR, Inc.  
Telephone: N/A  
Last EDR Contact: N/A  
Next Scheduled EDR Contact: N/A  
Data Release Frequency: Varies

## **EDR RECOVERED GOVERNMENT ARCHIVES**

### ***Exclusive Recovered Govt. Archives***



# GOVERNMENT RECORDS SEARCHED / DATA CURRENCY TRACKING

## RGA LF: Recovered Government Archive Solid Waste Facilities List

The EDR Recovered Government Archive Landfill database provides a list of landfills derived from historical databases and includes many records that no longer appear in current government lists. Compiled from Records formerly available from the Department of Resources Recycling and Recovery in California.

Date of Government Version: N/A	Source: Department of Resources Recycling and Recovery
Date Data Arrived at EDR: 07/01/2013	Telephone: N/A
Date Made Active in Reports: 01/13/2014	Last EDR Contact: 06/01/2012
Number of Days to Update: 196	Next Scheduled EDR Contact: N/A
	Data Release Frequency: Varies

## RGA LUST: Recovered Government Archive Leaking Underground Storage Tank

The EDR Recovered Government Archive Leaking Underground Storage Tank database provides a list of LUST incidents derived from historical databases and includes many records that no longer appear in current government lists. Compiled from Records formerly available from the State Water Resources Control Board in California.

Date of Government Version: N/A	Source: State Water Resources Control Board
Date Data Arrived at EDR: 07/01/2013	Telephone: N/A
Date Made Active in Reports: 12/30/2013	Last EDR Contact: 06/01/2012
Number of Days to Update: 182	Next Scheduled EDR Contact: N/A
	Data Release Frequency: Varies

## COUNTY RECORDS

### ALAMEDA COUNTY:

#### CS ALAMEDA: Contaminated Sites

A listing of contaminated sites overseen by the Toxic Release Program (oil and groundwater contamination from chemical releases and spills) and the Leaking Underground Storage Tank Program (soil and ground water contamination from leaking petroleum USTs).

Date of Government Version: 01/09/2019	Source: Alameda County Environmental Health Services
Date Data Arrived at EDR: 01/11/2019	Telephone: 510-567-6700
Date Made Active in Reports: 03/05/2019	Last EDR Contact: 12/28/2021
Number of Days to Update: 53	Next Scheduled EDR Contact: 04/18/2022
	Data Release Frequency: Semi-Annually

#### UST ALAMEDA: Underground Tanks

Underground storage tank sites located in Alameda county.

Date of Government Version: 12/28/2021	Source: Alameda County Environmental Health Services
Date Data Arrived at EDR: 12/28/2021	Telephone: 510-567-6700
Date Made Active in Reports: 03/18/2022	Last EDR Contact: 12/28/2021
Number of Days to Update: 80	Next Scheduled EDR Contact: 04/18/2022
	Data Release Frequency: Semi-Annually

### AMADOR COUNTY:

#### CUPA AMADOR: CUPA Facility List

Cupa Facility List

Date of Government Version: 11/01/2021	Source: Amador County Environmental Health
Date Data Arrived at EDR: 11/02/2021	Telephone: 209-223-6439
Date Made Active in Reports: 01/24/2022	Last EDR Contact: 01/28/2022
Number of Days to Update: 83	Next Scheduled EDR Contact: 05/16/2022
	Data Release Frequency: Varies

### BUTTE COUNTY:

# GOVERNMENT RECORDS SEARCHED / DATA CURRENCY TRACKING

CUPA BUTTE: CUPA Facility Listing  
Cupa facility list.

Date of Government Version: 04/21/2017  
Date Data Arrived at EDR: 04/25/2017  
Date Made Active in Reports: 08/09/2017  
Number of Days to Update: 106

Source: Public Health Department  
Telephone: 530-538-7149  
Last EDR Contact: 12/28/2021  
Next Scheduled EDR Contact: 04/18/2022  
Data Release Frequency: No Update Planned

CALVERAS COUNTY:

CUPA CALVERAS: CUPA Facility Listing  
Cupa Facility Listing

Date of Government Version: 12/28/2021  
Date Data Arrived at EDR: 12/28/2021  
Date Made Active in Reports: 03/18/2022  
Number of Days to Update: 80

Source: Calveras County Environmental Health  
Telephone: 209-754-6399  
Last EDR Contact: 03/17/2022  
Next Scheduled EDR Contact: 07/04/2022  
Data Release Frequency: Quarterly

COLUSA COUNTY:

CUPA COLUSA: CUPA Facility List  
Cupa facility list.

Date of Government Version: 04/06/2020  
Date Data Arrived at EDR: 04/23/2020  
Date Made Active in Reports: 07/10/2020  
Number of Days to Update: 78

Source: Health & Human Services  
Telephone: 530-458-0396  
Last EDR Contact: 01/28/2022  
Next Scheduled EDR Contact: 05/16/2022  
Data Release Frequency: Semi-Annually

CONTRA COSTA COUNTY:

SL CONTRA COSTA: Site List

List includes sites from the underground tank, hazardous waste generator and business plan/2185 programs.

Date of Government Version: 10/22/2021  
Date Data Arrived at EDR: 10/26/2021  
Date Made Active in Reports: 01/19/2022  
Number of Days to Update: 85

Source: Contra Costa Health Services Department  
Telephone: 925-646-2286  
Last EDR Contact: 01/24/2022  
Next Scheduled EDR Contact: 05/09/2022  
Data Release Frequency: Semi-Annually

DEL NORTE COUNTY:

CUPA DEL NORTE: CUPA Facility List  
Cupa Facility list

Date of Government Version: 10/01/2021  
Date Data Arrived at EDR: 11/02/2021  
Date Made Active in Reports: 01/24/2022  
Number of Days to Update: 83

Source: Del Norte County Environmental Health Division  
Telephone: 707-465-0426  
Last EDR Contact: 01/24/2022  
Next Scheduled EDR Contact: 05/09/2022  
Data Release Frequency: Varies

EL DORADO COUNTY:

# GOVERNMENT RECORDS SEARCHED / DATA CURRENCY TRACKING

## CUPA EL DORADO: CUPA Facility List CUPA facility list.

Date of Government Version: 11/30/2021  
Date Data Arrived at EDR: 12/01/2021  
Date Made Active in Reports: 02/16/2022  
Number of Days to Update: 77

Source: El Dorado County Environmental Management Department  
Telephone: 530-621-6623  
Last EDR Contact: 02/07/2022  
Next Scheduled EDR Contact: 05/09/2022  
Data Release Frequency: Varies

## FRESNO COUNTY:

### CUPA FRESNO: CUPA Resources List

Certified Unified Program Agency. CUPA's are responsible for implementing a unified hazardous materials and hazardous waste management regulatory program. The agency provides oversight of businesses that deal with hazardous materials, operate underground storage tanks or aboveground storage tanks.

Date of Government Version: 06/28/2021  
Date Data Arrived at EDR: 12/21/2021  
Date Made Active in Reports: 03/03/2022  
Number of Days to Update: 72

Source: Dept. of Community Health  
Telephone: 559-445-3271  
Last EDR Contact: 12/21/2021  
Next Scheduled EDR Contact: 04/11/2022  
Data Release Frequency: Semi-Annually

## GLENN COUNTY:

### CUPA GLENN: CUPA Facility List Cupa facility list

Date of Government Version: 01/22/2018  
Date Data Arrived at EDR: 01/24/2018  
Date Made Active in Reports: 03/14/2018  
Number of Days to Update: 49

Source: Glenn County Air Pollution Control District  
Telephone: 830-934-6500  
Last EDR Contact: 01/13/2022  
Next Scheduled EDR Contact: 05/02/2022  
Data Release Frequency: No Update Planned

## HUMBOLDT COUNTY:

### CUPA HUMBOLDT: CUPA Facility List CUPA facility list.

Date of Government Version: 08/12/2021  
Date Data Arrived at EDR: 08/12/2021  
Date Made Active in Reports: 11/08/2021  
Number of Days to Update: 88

Source: Humboldt County Environmental Health  
Telephone: N/A  
Last EDR Contact: 02/11/2022  
Next Scheduled EDR Contact: 05/30/2022  
Data Release Frequency: Semi-Annually

## IMPERIAL COUNTY:

### CUPA IMPERIAL: CUPA Facility List Cupa facility list.

Date of Government Version: 10/18/2021  
Date Data Arrived at EDR: 10/20/2021  
Date Made Active in Reports: 01/12/2022  
Number of Days to Update: 84

Source: San Diego Border Field Office  
Telephone: 760-339-2777  
Last EDR Contact: 01/13/2022  
Next Scheduled EDR Contact: 05/02/2022  
Data Release Frequency: Varies

## INYO COUNTY:

# GOVERNMENT RECORDS SEARCHED / DATA CURRENCY TRACKING

CUPA INYO: CUPA Facility List  
Cupa facility list.

Date of Government Version: 04/02/2018  
Date Data Arrived at EDR: 04/03/2018  
Date Made Active in Reports: 06/14/2018  
Number of Days to Update: 72

Source: Inyo County Environmental Health Services  
Telephone: 760-878-0238  
Last EDR Contact: 02/11/2022  
Next Scheduled EDR Contact: 05/30/2022  
Data Release Frequency: Varies

KERN COUNTY:

CUPA KERN: CUPA Facility List

A listing of sites included in the Kern County Hazardous Material Business Plan.

Date of Government Version: 11/10/2021  
Date Data Arrived at EDR: 11/12/2021  
Date Made Active in Reports: 02/02/2022  
Number of Days to Update: 82

Source: Kern County Public Health  
Telephone: 661-321-3000  
Last EDR Contact: 01/28/2022  
Next Scheduled EDR Contact: 05/16/2022  
Data Release Frequency: Varies

UST KERN: Underground Storage Tank Sites & Tank Listing  
Kern County Sites and Tanks Listing.

Date of Government Version: 11/10/2021  
Date Data Arrived at EDR: 11/12/2021  
Date Made Active in Reports: 02/02/2022  
Number of Days to Update: 82

Source: Kern County Environment Health Services Department  
Telephone: 661-862-8700  
Last EDR Contact: 01/28/2022  
Next Scheduled EDR Contact: 05/16/2022  
Data Release Frequency: Quarterly

KINGS COUNTY:

CUPA KINGS: CUPA Facility List

A listing of sites included in the county's Certified Unified Program Agency database. California's Secretary for Environmental Protection established the unified hazardous materials and hazardous waste regulatory program as required by chapter 6.11 of the California Health and Safety Code. The Unified Program consolidates the administration, permits, inspections, and enforcement activities.

Date of Government Version: 12/03/2020  
Date Data Arrived at EDR: 01/26/2021  
Date Made Active in Reports: 04/14/2021  
Number of Days to Update: 78

Source: Kings County Department of Public Health  
Telephone: 559-584-1411  
Last EDR Contact: 03/24/2022  
Next Scheduled EDR Contact: 05/30/2022  
Data Release Frequency: Varies

LAKE COUNTY:

CUPA LAKE: CUPA Facility List  
Cupa facility list

Date of Government Version: 11/04/2021  
Date Data Arrived at EDR: 11/05/2021  
Date Made Active in Reports: 01/24/2022  
Number of Days to Update: 80

Source: Lake County Environmental Health  
Telephone: 707-263-1164  
Last EDR Contact: 01/10/2022  
Next Scheduled EDR Contact: 04/25/2022  
Data Release Frequency: Varies

LASSEN COUNTY:

# GOVERNMENT RECORDS SEARCHED / DATA CURRENCY TRACKING

## CUPA LASSEN: CUPA Facility List Cupa facility list

Date of Government Version: 07/31/2020  
Date Data Arrived at EDR: 08/21/2020  
Date Made Active in Reports: 11/09/2020  
Number of Days to Update: 80

Source: Lassen County Environmental Health  
Telephone: 530-251-8528  
Last EDR Contact: 03/10/2022  
Next Scheduled EDR Contact: 05/02/2022  
Data Release Frequency: Varies

## LOS ANGELES COUNTY:

### AOCONCERN: Key Areas of Concerns in Los Angeles County

San Gabriel Valley areas where VOC contamination is at or above the MCL as designated by region 9 EPA office. Date of Government Version: 3/30/2009 Exide Site area is a cleanup plan of lead-impacted soil surrounding the former Exide Facility as designated by the DTSC. Date of Government Version: 7/17/2017

Date of Government Version: 03/30/2009  
Date Data Arrived at EDR: 03/31/2009  
Date Made Active in Reports: 10/23/2009  
Number of Days to Update: 206

Source: N/A  
Telephone: N/A  
Last EDR Contact: 03/10/2022  
Next Scheduled EDR Contact: 06/27/2022  
Data Release Frequency: No Update Planned

### HMS LOS ANGELES: HMS: Street Number List

Industrial Waste and Underground Storage Tank Sites.

Date of Government Version: 10/14/2021  
Date Data Arrived at EDR: 10/19/2021  
Date Made Active in Reports: 01/13/2022  
Number of Days to Update: 86

Source: Department of Public Works  
Telephone: 626-458-3517  
Last EDR Contact: 01/13/2022  
Next Scheduled EDR Contact: 04/18/2022  
Data Release Frequency: Semi-Annually

### LF LOS ANGELES: List of Solid Waste Facilities

Solid Waste Facilities in Los Angeles County.

Date of Government Version: 10/08/2021  
Date Data Arrived at EDR: 10/08/2021  
Date Made Active in Reports: 12/29/2021  
Number of Days to Update: 82

Source: La County Department of Public Works  
Telephone: 818-458-5185  
Last EDR Contact: 01/11/2022  
Next Scheduled EDR Contact: 04/25/2022  
Data Release Frequency: Varies

### LF LOS ANGELES CITY: City of Los Angeles Landfills

Landfills owned and maintained by the City of Los Angeles.

Date of Government Version: 01/01/2021  
Date Data Arrived at EDR: 02/18/2021  
Date Made Active in Reports: 05/10/2021  
Number of Days to Update: 81

Source: Engineering & Construction Division  
Telephone: 213-473-7869  
Last EDR Contact: 01/07/2022  
Next Scheduled EDR Contact: 04/25/2022  
Data Release Frequency: Varies

### LOS ANGELES AST: Active & Inactive AST Inventory

A listing of active & inactive above ground petroleum storage tank site locations, located in the City of Los Angeles.

Date of Government Version: 06/01/2019  
Date Data Arrived at EDR: 06/25/2019  
Date Made Active in Reports: 08/22/2019  
Number of Days to Update: 58

Source: Los Angeles Fire Department  
Telephone: 213-978-3800  
Last EDR Contact: 03/23/2022  
Next Scheduled EDR Contact: 07/04/2022  
Data Release Frequency: Varies

# GOVERNMENT RECORDS SEARCHED / DATA CURRENCY TRACKING

## LOS ANGELES CO LF METHANE: Methane Producing Landfills

This data was created on April 30, 2012 to represent known disposal sites in Los Angeles County that may produce and emanate methane gas. The shapefile contains disposal sites within Los Angeles County that once accepted degradable refuse material. Information used to create this data was extracted from a landfill survey performed by County Engineers (Major Waste System Map, 1973) as well as historical records from CalRecycle, Regional Water Quality Control Board, and Los Angeles County Department of Public Health

Date of Government Version: 10/12/2021	Source: Los Angeles County Department of Public Works
Date Data Arrived at EDR: 10/13/2021	Telephone: 626-458-6973
Date Made Active in Reports: 01/04/2022	Last EDR Contact: 01/07/2022
Number of Days to Update: 83	Next Scheduled EDR Contact: 04/25/2022
	Data Release Frequency: No Update Planned

## LOS ANGELES HM: Active & Inactive Hazardous Materials Inventory

A listing of active & inactive hazardous materials facility locations, located in the City of Los Angeles.

Date of Government Version: 04/19/2021	Source: Los Angeles Fire Department
Date Data Arrived at EDR: 06/17/2021	Telephone: 213-978-3800
Date Made Active in Reports: 06/28/2021	Last EDR Contact: 03/21/2022
Number of Days to Update: 11	Next Scheduled EDR Contact: 07/04/2022
	Data Release Frequency: Varies

## LOS ANGELES UST: Active & Inactive UST Inventory

A listing of active & inactive underground storage tank site locations and underground storage tank historical sites, located in the City of Los Angeles.

Date of Government Version: 04/19/2021	Source: Los Angeles Fire Department
Date Data Arrived at EDR: 06/17/2021	Telephone: 213-978-3800
Date Made Active in Reports: 09/14/2021	Last EDR Contact: 03/21/2022
Number of Days to Update: 89	Next Scheduled EDR Contact: 07/04/2022
	Data Release Frequency: Varies

## SITE MIT LOS ANGELES: Site Mitigation List

Industrial sites that have had some sort of spill or complaint.

Date of Government Version: 05/26/2021	Source: Community Health Services
Date Data Arrived at EDR: 07/09/2021	Telephone: 323-890-7806
Date Made Active in Reports: 09/29/2021	Last EDR Contact: 01/13/2022
Number of Days to Update: 82	Next Scheduled EDR Contact: 04/24/2022
	Data Release Frequency: Annually

## UST EL SEGUNDO: City of El Segundo Underground Storage Tank

Underground storage tank sites located in El Segundo city.

Date of Government Version: 01/21/2017	Source: City of El Segundo Fire Department
Date Data Arrived at EDR: 04/19/2017	Telephone: 310-524-2236
Date Made Active in Reports: 05/10/2017	Last EDR Contact: 01/07/2022
Number of Days to Update: 21	Next Scheduled EDR Contact: 04/25/2022
	Data Release Frequency: No Update Planned

## UST LONG BEACH: City of Long Beach Underground Storage Tank

Underground storage tank sites located in the city of Long Beach.

Date of Government Version: 04/22/2019	Source: City of Long Beach Fire Department
Date Data Arrived at EDR: 04/23/2019	Telephone: 562-570-2563
Date Made Active in Reports: 06/27/2019	Last EDR Contact: 01/13/2022
Number of Days to Update: 65	Next Scheduled EDR Contact: 05/02/2022
	Data Release Frequency: Varies

# GOVERNMENT RECORDS SEARCHED / DATA CURRENCY TRACKING

UST TORRANCE: City of Torrance Underground Storage Tank  
Underground storage tank sites located in the city of Torrance.

Date of Government Version: 02/02/2021	Source: City of Torrance Fire Department
Date Data Arrived at EDR: 04/28/2021	Telephone: 310-618-2973
Date Made Active in Reports: 07/13/2021	Last EDR Contact: 01/13/2022
Number of Days to Update: 76	Next Scheduled EDR Contact: 05/02/2022
	Data Release Frequency: Semi-Annually

MADERA COUNTY:

CUPA MADERA: CUPA Facility List

A listing of sites included in the county's Certified Unified Program Agency database. California's Secretary for Environmental Protection established the unified hazardous materials and hazardous waste regulatory program as required by chapter 6.11 of the California Health and Safety Code. The Unified Program consolidates the administration, permits, inspections, and enforcement activities.

Date of Government Version: 08/10/2020	Source: Madera County Environmental Health
Date Data Arrived at EDR: 08/12/2020	Telephone: 559-675-7823
Date Made Active in Reports: 10/23/2020	Last EDR Contact: 02/11/2022
Number of Days to Update: 72	Next Scheduled EDR Contact: 05/30/2022
	Data Release Frequency: Varies

MARIN COUNTY:

UST MARIN: Underground Storage Tank Sites  
Currently permitted USTs in Marin County.

Date of Government Version: 09/26/2018	Source: Public Works Department Waste Management
Date Data Arrived at EDR: 10/04/2018	Telephone: 415-473-6647
Date Made Active in Reports: 11/02/2018	Last EDR Contact: 03/23/2022
Number of Days to Update: 29	Next Scheduled EDR Contact: 07/11/2022
	Data Release Frequency: Semi-Annually

MENDOCINO COUNTY:

UST MENDOCINO: Mendocino County UST Database  
A listing of underground storage tank locations in Mendocino County.

Date of Government Version: 09/22/2021	Source: Department of Public Health
Date Data Arrived at EDR: 11/18/2021	Telephone: 707-463-4466
Date Made Active in Reports: 11/22/2021	Last EDR Contact: 02/17/2022
Number of Days to Update: 4	Next Scheduled EDR Contact: 06/06/2022
	Data Release Frequency: Annually

MERCED COUNTY:

CUPA MERCED: CUPA Facility List  
CUPA facility list.

Date of Government Version: 11/24/2021	Source: Merced County Environmental Health
Date Data Arrived at EDR: 11/29/2021	Telephone: 209-381-1094
Date Made Active in Reports: 02/11/2022	Last EDR Contact: 02/11/2022
Number of Days to Update: 74	Next Scheduled EDR Contact: 05/30/2022
	Data Release Frequency: Varies

MONO COUNTY:

# GOVERNMENT RECORDS SEARCHED / DATA CURRENCY TRACKING

## CUPA MONO: CUPA Facility List CUPA Facility List

Date of Government Version: 02/22/2021  
Date Data Arrived at EDR: 03/02/2021  
Date Made Active in Reports: 05/19/2021  
Number of Days to Update: 78

Source: Mono County Health Department  
Telephone: 760-932-5580  
Last EDR Contact: 03/17/2022  
Next Scheduled EDR Contact: 06/06/2022  
Data Release Frequency: Varies

## MONTEREY COUNTY:

### CUPA MONTEREY: CUPA Facility Listing CUPA Program listing from the Environmental Health Division.

Date of Government Version: 10/04/2021  
Date Data Arrived at EDR: 10/06/2021  
Date Made Active in Reports: 12/29/2021  
Number of Days to Update: 84

Source: Monterey County Health Department  
Telephone: 831-796-1297  
Last EDR Contact: 03/24/2022  
Next Scheduled EDR Contact: 07/11/2022  
Data Release Frequency: Varies

## NAPA COUNTY:

### LUST NAPA: Sites With Reported Contamination A listing of leaking underground storage tank sites located in Napa county.

Date of Government Version: 01/09/2017  
Date Data Arrived at EDR: 01/11/2017  
Date Made Active in Reports: 03/02/2017  
Number of Days to Update: 50

Source: Napa County Department of Environmental Management  
Telephone: 707-253-4269  
Last EDR Contact: 02/17/2022  
Next Scheduled EDR Contact: 06/06/2022  
Data Release Frequency: No Update Planned

### UST NAPA: Closed and Operating Underground Storage Tank Sites Underground storage tank sites located in Napa county.

Date of Government Version: 09/05/2019  
Date Data Arrived at EDR: 09/09/2019  
Date Made Active in Reports: 10/31/2019  
Number of Days to Update: 52

Source: Napa County Department of Environmental Management  
Telephone: 707-253-4269  
Last EDR Contact: 02/17/2022  
Next Scheduled EDR Contact: 06/06/2022  
Data Release Frequency: No Update Planned

## NEVADA COUNTY:

### CUPA NEVADA: CUPA Facility List CUPA facility list.

Date of Government Version: 10/26/2021  
Date Data Arrived at EDR: 10/27/2021  
Date Made Active in Reports: 01/20/2022  
Number of Days to Update: 85

Source: Community Development Agency  
Telephone: 530-265-1467  
Last EDR Contact: 01/24/2022  
Next Scheduled EDR Contact: 05/09/2022  
Data Release Frequency: Varies

## ORANGE COUNTY:

### IND\_SITE ORANGE: List of Industrial Site Cleanups Petroleum and non-petroleum spills.



# GOVERNMENT RECORDS SEARCHED / DATA CURRENCY TRACKING

Date of Government Version: 10/08/2021  
Date Data Arrived at EDR: 11/04/2021  
Date Made Active in Reports: 01/24/2022  
Number of Days to Update: 81

Source: Health Care Agency  
Telephone: 714-834-3446  
Last EDR Contact: 01/31/2022  
Next Scheduled EDR Contact: 05/16/2022  
Data Release Frequency: Annually

LUST ORANGE: List of Underground Storage Tank Cleanups  
Orange County Underground Storage Tank Cleanups (LUST).

Date of Government Version: 10/08/2021  
Date Data Arrived at EDR: 11/02/2021  
Date Made Active in Reports: 01/24/2022  
Number of Days to Update: 83

Source: Health Care Agency  
Telephone: 714-834-3446  
Last EDR Contact: 01/31/2022  
Next Scheduled EDR Contact: 05/16/2022  
Data Release Frequency: Quarterly

UST ORANGE: List of Underground Storage Tank Facilities  
Orange County Underground Storage Tank Facilities (UST).

Date of Government Version: 10/29/2021  
Date Data Arrived at EDR: 10/29/2021  
Date Made Active in Reports: 01/20/2022  
Number of Days to Update: 83

Source: Health Care Agency  
Telephone: 714-834-3446  
Last EDR Contact: 10/29/2021  
Next Scheduled EDR Contact: 05/16/2022  
Data Release Frequency: Quarterly

PLACER COUNTY:

MS PLACER: Master List of Facilities

List includes aboveground tanks, underground tanks and cleanup sites.

Date of Government Version: 12/01/2021  
Date Data Arrived at EDR: 12/02/2021  
Date Made Active in Reports: 02/25/2022  
Number of Days to Update: 85

Source: Placer County Health and Human Services  
Telephone: 530-745-2363  
Last EDR Contact: 02/24/2022  
Next Scheduled EDR Contact: 06/13/2022  
Data Release Frequency: Semi-Annually

PLUMAS COUNTY:

CUPA PLUMAS: CUPA Facility List

Plumas County CUPA Program facilities.

Date of Government Version: 03/31/2019  
Date Data Arrived at EDR: 04/23/2019  
Date Made Active in Reports: 06/26/2019  
Number of Days to Update: 64

Source: Plumas County Environmental Health  
Telephone: 530-283-6355  
Last EDR Contact: 01/13/2022  
Next Scheduled EDR Contact: 05/02/2022  
Data Release Frequency: Varies

RIVERSIDE COUNTY:

LUST RIVERSIDE: Listing of Underground Tank Cleanup Sites  
Riverside County Underground Storage Tank Cleanup Sites (LUST).

Date of Government Version: 09/29/2021  
Date Data Arrived at EDR: 09/30/2021  
Date Made Active in Reports: 12/14/2021  
Number of Days to Update: 75

Source: Department of Environmental Health  
Telephone: 951-358-5055  
Last EDR Contact: 03/14/2022  
Next Scheduled EDR Contact: 06/27/2022  
Data Release Frequency: Quarterly

# GOVERNMENT RECORDS SEARCHED / DATA CURRENCY TRACKING

## UST RIVERSIDE: Underground Storage Tank Tank List

Underground storage tank sites located in Riverside county.

Date of Government Version: 09/29/2021  
Date Data Arrived at EDR: 09/30/2021  
Date Made Active in Reports: 12/15/2021  
Number of Days to Update: 76

Source: Department of Environmental Health  
Telephone: 951-358-5055  
Last EDR Contact: 03/14/2022  
Next Scheduled EDR Contact: 06/27/2022  
Data Release Frequency: Quarterly

## SACRAMENTO COUNTY:

### CS SACRAMENTO: Toxic Site Clean-Up List

List of sites where unauthorized releases of potentially hazardous materials have occurred.

Date of Government Version: 06/18/2021  
Date Data Arrived at EDR: 09/28/2021  
Date Made Active in Reports: 12/14/2021  
Number of Days to Update: 77

Source: Sacramento County Environmental Management  
Telephone: 916-875-8406  
Last EDR Contact: 12/29/2021  
Next Scheduled EDR Contact: 04/11/2022  
Data Release Frequency: Quarterly

### ML SACRAMENTO: Master Hazardous Materials Facility List

Any business that has hazardous materials on site - hazardous material storage sites, underground storage tanks, waste generators.

Date of Government Version: 08/02/2021  
Date Data Arrived at EDR: 08/04/2021  
Date Made Active in Reports: 11/02/2021  
Number of Days to Update: 90

Source: Sacramento County Environmental Management  
Telephone: 916-875-8406  
Last EDR Contact: 12/29/2021  
Next Scheduled EDR Contact: 04/11/2022  
Data Release Frequency: Quarterly

## SAN BENITO COUNTY:

### CUPA SAN BENITO: CUPA Facility List

Cupa facility list

Date of Government Version: 11/04/2021  
Date Data Arrived at EDR: 11/05/2021  
Date Made Active in Reports: 01/24/2022  
Number of Days to Update: 80

Source: San Benito County Environmental Health  
Telephone: N/A  
Last EDR Contact: 01/28/2022  
Next Scheduled EDR Contact: 05/16/2022  
Data Release Frequency: Varies

## SAN BERNARDINO COUNTY:

### PERMITS SAN BERNARDINO: Hazardous Material Permits

This listing includes underground storage tanks, medical waste handlers/generators, hazardous materials handlers, hazardous waste generators, and waste oil generators/handlers.

Date of Government Version: 12/01/2021  
Date Data Arrived at EDR: 12/02/2021  
Date Made Active in Reports: 02/17/2022  
Number of Days to Update: 77

Source: San Bernardino County Fire Department Hazardous Materials Division  
Telephone: 909-387-3041  
Last EDR Contact: 01/31/2022  
Next Scheduled EDR Contact: 05/16/2022  
Data Release Frequency: Quarterly

## SAN DIEGO COUNTY:

# GOVERNMENT RECORDS SEARCHED / DATA CURRENCY TRACKING

## HMMD SAN DIEGO: Hazardous Materials Management Division Database

The database includes: HE58 - This report contains the business name, site address, business phone number, establishment 'H' permit number, type of permit, and the business status. HE17 - In addition to providing the same information provided in the HE58 listing, HE17 provides inspection dates, violations received by the establishment, hazardous waste generated, the quantity, method of storage, treatment/disposal of waste and the hauler, and information on underground storage tanks. Unauthorized Release List - Includes a summary of environmental contamination cases in San Diego County (underground tank cases, non-tank cases, groundwater contamination, and soil contamination are included.)

Date of Government Version: 11/30/2021  
Date Data Arrived at EDR: 11/30/2021  
Date Made Active in Reports: 02/16/2022  
Number of Days to Update: 78

Source: Hazardous Materials Management Division  
Telephone: 619-338-2268  
Last EDR Contact: 02/28/2022  
Next Scheduled EDR Contact: 06/13/2022  
Data Release Frequency: Quarterly

## LF SAN DIEGO: Solid Waste Facilities

San Diego County Solid Waste Facilities.

Date of Government Version: 10/01/2020  
Date Data Arrived at EDR: 11/23/2020  
Date Made Active in Reports: 02/08/2021  
Number of Days to Update: 77

Source: Department of Health Services  
Telephone: 619-338-2209  
Last EDR Contact: 02/25/2022  
Next Scheduled EDR Contact: 05/02/2022  
Data Release Frequency: Varies

## SAN DIEGO CO LOP: Local Oversight Program Listing

A listing of all LOP release sites that are or were under the County of San Diego's jurisdiction. Included are closed or transferred cases, open cases, and cases that did not have a case type indicated. The cases without a case type are mostly complaints; however, some of them could be LOP cases.

Date of Government Version: 07/22/2021  
Date Data Arrived at EDR: 10/19/2021  
Date Made Active in Reports: 01/13/2022  
Number of Days to Update: 86

Source: Department of Environmental Health  
Telephone: 858-505-6874  
Last EDR Contact: 01/13/2022  
Next Scheduled EDR Contact: 05/02/2022  
Data Release Frequency: Varies

## SAN DIEGO CO SAM: Environmental Case Listing

The listing contains all underground tank release cases and projects pertaining to properties contaminated with hazardous substances that are actively under review by the Site Assessment and Mitigation Program.

Date of Government Version: 03/23/2010  
Date Data Arrived at EDR: 06/15/2010  
Date Made Active in Reports: 07/09/2010  
Number of Days to Update: 24

Source: San Diego County Department of Environmental Health  
Telephone: 619-338-2371  
Last EDR Contact: 02/24/2022  
Next Scheduled EDR Contact: 06/13/2022  
Data Release Frequency: No Update Planned

## SAN FRANCISCO COUNTY:

### CUPA SAN FRANCISCO CO: CUPA Facility Listing

Cupa facilities

Date of Government Version: 02/03/2022  
Date Data Arrived at EDR: 02/04/2022  
Date Made Active in Reports: 02/11/2022  
Number of Days to Update: 7

Source: San Francisco County Department of Environmental Health  
Telephone: 415-252-3896  
Last EDR Contact: 01/28/2022  
Next Scheduled EDR Contact: 05/16/2022  
Data Release Frequency: Varies

### LUST SAN FRANCISCO: Local Oversight Facilities

A listing of leaking underground storage tank sites located in San Francisco county.

# GOVERNMENT RECORDS SEARCHED / DATA CURRENCY TRACKING

Date of Government Version: 09/19/2008  
Date Data Arrived at EDR: 09/19/2008  
Date Made Active in Reports: 09/29/2008  
Number of Days to Update: 10

Source: Department Of Public Health San Francisco County  
Telephone: 415-252-3920  
Last EDR Contact: 01/28/2022  
Next Scheduled EDR Contact: 05/16/2022  
Data Release Frequency: No Update Planned

## UST SAN FRANCISCO: Underground Storage Tank Information

Underground storage tank sites located in San Francisco county.

Date of Government Version: 11/10/2021  
Date Data Arrived at EDR: 11/11/2021  
Date Made Active in Reports: 02/02/2022  
Number of Days to Update: 83

Source: Department of Public Health  
Telephone: 415-252-3920  
Last EDR Contact: 01/28/2022  
Next Scheduled EDR Contact: 05/16/2022  
Data Release Frequency: Quarterly

## SAN JOAQUIN COUNTY:

### UST SAN JOAQUIN: San Joaquin Co. UST

A listing of underground storage tank locations in San Joaquin county.

Date of Government Version: 06/22/2018  
Date Data Arrived at EDR: 06/26/2018  
Date Made Active in Reports: 07/11/2018  
Number of Days to Update: 15

Source: Environmental Health Department  
Telephone: N/A  
Last EDR Contact: 03/10/2022  
Next Scheduled EDR Contact: 06/27/2022  
Data Release Frequency: Semi-Annually

## SAN LUIS OBISPO COUNTY:

### CUPA SAN LUIS OBISPO: CUPA Facility List

Cupa Facility List.

Date of Government Version: 11/15/2021  
Date Data Arrived at EDR: 11/16/2021  
Date Made Active in Reports: 02/03/2022  
Number of Days to Update: 79

Source: San Luis Obispo County Public Health Department  
Telephone: 805-781-5596  
Last EDR Contact: 02/11/2022  
Next Scheduled EDR Contact: 05/23/2022  
Data Release Frequency: Varies

## SAN MATEO COUNTY:

### BI SAN MATEO: Business Inventory

List includes Hazardous Materials Business Plan, hazardous waste generators, and underground storage tanks.

Date of Government Version: 02/20/2020  
Date Data Arrived at EDR: 02/20/2020  
Date Made Active in Reports: 04/24/2020  
Number of Days to Update: 64

Source: San Mateo County Environmental Health Services Division  
Telephone: 650-363-1921  
Last EDR Contact: 03/11/2022  
Next Scheduled EDR Contact: 06/20/2022  
Data Release Frequency: Annually

### LUST SAN MATEO: Fuel Leak List

A listing of leaking underground storage tank sites located in San Mateo county.

Date of Government Version: 03/29/2019  
Date Data Arrived at EDR: 03/29/2019  
Date Made Active in Reports: 05/29/2019  
Number of Days to Update: 61

Source: San Mateo County Environmental Health Services Division  
Telephone: 650-363-1921  
Last EDR Contact: 03/02/2022  
Next Scheduled EDR Contact: 06/20/2022  
Data Release Frequency: Semi-Annually

## SANTA BARBARA COUNTY:

# GOVERNMENT RECORDS SEARCHED / DATA CURRENCY TRACKING

## CUPA SANTA BARBARA: CUPA Facility Listing

CUPA Program Listing from the Environmental Health Services division.

Date of Government Version: 09/08/2011  
Date Data Arrived at EDR: 09/09/2011  
Date Made Active in Reports: 10/07/2011  
Number of Days to Update: 28

Source: Santa Barbara County Public Health Department  
Telephone: 805-686-8167  
Last EDR Contact: 02/11/2022  
Next Scheduled EDR Contact: 05/30/2022  
Data Release Frequency: No Update Planned

## SANTA CLARA COUNTY:

### CUPA SANTA CLARA: Cupa Facility List

Cupa facility list

Date of Government Version: 11/19/2021  
Date Data Arrived at EDR: 11/22/2021  
Date Made Active in Reports: 02/07/2022  
Number of Days to Update: 77

Source: Department of Environmental Health  
Telephone: 408-918-1973  
Last EDR Contact: 02/11/2022  
Next Scheduled EDR Contact: 05/30/2022  
Data Release Frequency: Varies

### HIST LUST SANTA CLARA: HIST LUST - Fuel Leak Site Activity Report

A listing of open and closed leaking underground storage tanks. This listing is no longer updated by the county. Leaking underground storage tanks are now handled by the Department of Environmental Health.

Date of Government Version: 03/29/2005  
Date Data Arrived at EDR: 03/30/2005  
Date Made Active in Reports: 04/21/2005  
Number of Days to Update: 22

Source: Santa Clara Valley Water District  
Telephone: 408-265-2600  
Last EDR Contact: 03/23/2009  
Next Scheduled EDR Contact: 06/22/2009  
Data Release Frequency: No Update Planned

### LUST SANTA CLARA: LOP Listing

A listing of leaking underground storage tanks located in Santa Clara county.

Date of Government Version: 03/03/2014  
Date Data Arrived at EDR: 03/05/2014  
Date Made Active in Reports: 03/18/2014  
Number of Days to Update: 13

Source: Department of Environmental Health  
Telephone: 408-918-3417  
Last EDR Contact: 02/17/2022  
Next Scheduled EDR Contact: 06/06/2022  
Data Release Frequency: No Update Planned

### SAN JOSE HAZMAT: Hazardous Material Facilities

Hazardous material facilities, including underground storage tank sites.

Date of Government Version: 11/03/2020  
Date Data Arrived at EDR: 11/05/2020  
Date Made Active in Reports: 01/26/2021  
Number of Days to Update: 82

Source: City of San Jose Fire Department  
Telephone: 408-535-7694  
Last EDR Contact: 02/24/2022  
Next Scheduled EDR Contact: 05/16/2022  
Data Release Frequency: Annually

## SANTA CRUZ COUNTY:

### CUPA SANTA CRUZ: CUPA Facility List

CUPA facility listing.

Date of Government Version: 01/21/2017  
Date Data Arrived at EDR: 02/22/2017  
Date Made Active in Reports: 05/23/2017  
Number of Days to Update: 90

Source: Santa Cruz County Environmental Health  
Telephone: 831-464-2761  
Last EDR Contact: 02/11/2022  
Next Scheduled EDR Contact: 05/30/2022  
Data Release Frequency: Varies

## SHASTA COUNTY:

# GOVERNMENT RECORDS SEARCHED / DATA CURRENCY TRACKING

## CUPA SHASTA: CUPA Facility List Cupa Facility List.

Date of Government Version: 06/15/2017  
Date Data Arrived at EDR: 06/19/2017  
Date Made Active in Reports: 08/09/2017  
Number of Days to Update: 51

Source: Shasta County Department of Resource Management  
Telephone: 530-225-5789  
Last EDR Contact: 02/11/2022  
Next Scheduled EDR Contact: 05/30/2022  
Data Release Frequency: Varies

## SOLANO COUNTY:

### LUST SOLANO: Leaking Underground Storage Tanks

A listing of leaking underground storage tank sites located in Solano county.

Date of Government Version: 06/04/2019  
Date Data Arrived at EDR: 06/06/2019  
Date Made Active in Reports: 08/13/2019  
Number of Days to Update: 68

Source: Solano County Department of Environmental Management  
Telephone: 707-784-6770  
Last EDR Contact: 02/24/2022  
Next Scheduled EDR Contact: 06/13/2022  
Data Release Frequency: Quarterly

### UST SOLANO: Underground Storage Tanks

Underground storage tank sites located in Solano county.

Date of Government Version: 09/15/2021  
Date Data Arrived at EDR: 09/16/2021  
Date Made Active in Reports: 12/09/2021  
Number of Days to Update: 84

Source: Solano County Department of Environmental Management  
Telephone: 707-784-6770  
Last EDR Contact: 02/24/2022  
Next Scheduled EDR Contact: 06/13/2022  
Data Release Frequency: Quarterly

## SONOMA COUNTY:

### CUPA SONOMA: Cupa Facility List Cupa Facility list

Date of Government Version: 07/02/2021  
Date Data Arrived at EDR: 07/06/2021  
Date Made Active in Reports: 07/14/2021  
Number of Days to Update: 8

Source: County of Sonoma Fire & Emergency Services Department  
Telephone: 707-565-1174  
Last EDR Contact: 03/16/2022  
Next Scheduled EDR Contact: 07/04/2022  
Data Release Frequency: Varies

### LUST SONOMA: Leaking Underground Storage Tank Sites

A listing of leaking underground storage tank sites located in Sonoma county.

Date of Government Version: 06/30/2021  
Date Data Arrived at EDR: 06/30/2021  
Date Made Active in Reports: 09/24/2021  
Number of Days to Update: 86

Source: Department of Health Services  
Telephone: 707-565-6565  
Last EDR Contact: 03/16/2022  
Next Scheduled EDR Contact: 07/04/2022  
Data Release Frequency: Quarterly

## STANISLAUS COUNTY:

### CUPA STANISLAUS: CUPA Facility List Cupa facility list

Date of Government Version: 11/09/2021  
Date Data Arrived at EDR: 11/11/2021  
Date Made Active in Reports: 02/02/2022  
Number of Days to Update: 83

Source: Stanislaus County Department of Environmental Protection  
Telephone: 209-525-6751  
Last EDR Contact: 01/10/2022  
Next Scheduled EDR Contact: 04/25/2022  
Data Release Frequency: Varies

## SUTTER COUNTY:

# GOVERNMENT RECORDS SEARCHED / DATA CURRENCY TRACKING

## UST SUTTER: Underground Storage Tanks

Underground storage tank sites located in Sutter county.

Date of Government Version: 11/23/2021  
Date Data Arrived at EDR: 11/29/2021  
Date Made Active in Reports: 02/11/2022  
Number of Days to Update: 74

Source: Sutter County Environmental Health Services  
Telephone: 530-822-7500  
Last EDR Contact: 02/24/2022  
Next Scheduled EDR Contact: 06/13/2022  
Data Release Frequency: Semi-Annually

## TEHAMA COUNTY:

### CUPA TEHAMA: CUPA Facility List

Cupa facilities

Date of Government Version: 01/13/2021  
Date Data Arrived at EDR: 01/14/2021  
Date Made Active in Reports: 04/06/2021  
Number of Days to Update: 82

Source: Tehama County Department of Environmental Health  
Telephone: 530-527-8020  
Last EDR Contact: 03/08/2022  
Next Scheduled EDR Contact: 05/16/2022  
Data Release Frequency: Varies

## TRINITY COUNTY:

### CUPA TRINITY: CUPA Facility List

Cupa facility list

Date of Government Version: 10/18/2021  
Date Data Arrived at EDR: 10/20/2021  
Date Made Active in Reports: 01/13/2022  
Number of Days to Update: 85

Source: Department of Toxic Substances Control  
Telephone: 760-352-0381  
Last EDR Contact: 01/13/2022  
Next Scheduled EDR Contact: 05/02/2022  
Data Release Frequency: Varies

## TULARE COUNTY:

### CUPA TULARE: CUPA Facility List

Cupa program facilities

Date of Government Version: 04/26/2021  
Date Data Arrived at EDR: 04/28/2021  
Date Made Active in Reports: 07/13/2021  
Number of Days to Update: 76

Source: Tulare County Environmental Health Services Division  
Telephone: 559-624-7400  
Last EDR Contact: 01/28/2022  
Next Scheduled EDR Contact: 05/16/2022  
Data Release Frequency: Varies

## TUOLUMNE COUNTY:

### CUPA TUOLUMNE: CUPA Facility List

Cupa facility list

Date of Government Version: 04/23/2018  
Date Data Arrived at EDR: 04/25/2018  
Date Made Active in Reports: 06/25/2018  
Number of Days to Update: 61

Source: Division of Environmental Health  
Telephone: 209-533-5633  
Last EDR Contact: 01/13/2022  
Next Scheduled EDR Contact: 05/02/2022  
Data Release Frequency: Varies

## VENTURA COUNTY:

# GOVERNMENT RECORDS SEARCHED / DATA CURRENCY TRACKING

## BWT VENTURA: Business Plan, Hazardous Waste Producers, and Operating Underground Tanks

The BWT list indicates by site address whether the Environmental Health Division has Business Plan (B), Waste Producer (W), and/or Underground Tank (T) information.

Date of Government Version: 09/29/2021	Source: Ventura County Environmental Health Division
Date Data Arrived at EDR: 10/26/2021	Telephone: 805-654-2813
Date Made Active in Reports: 01/13/2022	Last EDR Contact: 01/18/2022
Number of Days to Update: 79	Next Scheduled EDR Contact: 05/02/2022
	Data Release Frequency: Quarterly

## LF VENTURA: Inventory of Illegal Abandoned and Inactive Sites

Ventura County Inventory of Closed, Illegal Abandoned, and Inactive Sites.

Date of Government Version: 12/01/2011	Source: Environmental Health Division
Date Data Arrived at EDR: 12/01/2011	Telephone: 805-654-2813
Date Made Active in Reports: 01/19/2012	Last EDR Contact: 03/23/2022
Number of Days to Update: 49	Next Scheduled EDR Contact: 07/11/2022
	Data Release Frequency: No Update Planned

## LUST VENTURA: Listing of Underground Tank Cleanup Sites

Ventura County Underground Storage Tank Cleanup Sites (LUST).

Date of Government Version: 05/29/2008	Source: Environmental Health Division
Date Data Arrived at EDR: 06/24/2008	Telephone: 805-654-2813
Date Made Active in Reports: 07/31/2008	Last EDR Contact: 02/07/2022
Number of Days to Update: 37	Next Scheduled EDR Contact: 05/23/2022
	Data Release Frequency: No Update Planned

## MED WASTE VENTURA: Medical Waste Program List

To protect public health and safety and the environment from potential exposure to disease causing agents, the Environmental Health Division Medical Waste Program regulates the generation, handling, storage, treatment and disposal of medical waste throughout the County.

Date of Government Version: 09/29/2021	Source: Ventura County Resource Management Agency
Date Data Arrived at EDR: 10/21/2021	Telephone: 805-654-2813
Date Made Active in Reports: 01/13/2022	Last EDR Contact: 01/18/2022
Number of Days to Update: 84	Next Scheduled EDR Contact: 05/02/2022
	Data Release Frequency: Quarterly

## UST VENTURA: Underground Tank Closed Sites List

Ventura County Operating Underground Storage Tank Sites (UST)/Underground Tank Closed Sites List.

Date of Government Version: 11/29/2021	Source: Environmental Health Division
Date Data Arrived at EDR: 12/07/2021	Telephone: 805-654-2813
Date Made Active in Reports: 02/24/2022	Last EDR Contact: 03/08/2022
Number of Days to Update: 79	Next Scheduled EDR Contact: 06/20/2022
	Data Release Frequency: Quarterly

## YOLO COUNTY:

### UST YOLO: Underground Storage Tank Comprehensive Facility Report

Underground storage tank sites located in Yolo county.

Date of Government Version: 12/27/2021	Source: Yolo County Department of Health
Date Data Arrived at EDR: 01/04/2022	Telephone: 530-666-8646
Date Made Active in Reports: 03/18/2022	Last EDR Contact: 03/24/2022
Number of Days to Update: 73	Next Scheduled EDR Contact: 07/11/2022
	Data Release Frequency: Annually

## YUBA COUNTY:



# GOVERNMENT RECORDS SEARCHED / DATA CURRENCY TRACKING

## CUPA YUBA: CUPA Facility List

CUPA facility listing for Yuba County.

Date of Government Version: 10/26/2021  
Date Data Arrived at EDR: 10/27/2021  
Date Made Active in Reports: 01/20/2022  
Number of Days to Update: 85

Source: Yuba County Environmental Health Department  
Telephone: 530-749-7523  
Last EDR Contact: 01/24/2022  
Next Scheduled EDR Contact: 05/09/2022  
Data Release Frequency: Varies

## OTHER DATABASE(S)

Depending on the geographic area covered by this report, the data provided in these specialty databases may or may not be complete. For example, the existence of wetlands information data in a specific report does not mean that all wetlands in the area covered by the report are included. Moreover, the absence of any reported wetlands information does not necessarily mean that wetlands do not exist in the area covered by the report.

## CT MANIFEST: Hazardous Waste Manifest Data

Facility and manifest data. Manifest is a document that lists and tracks hazardous waste from the generator through transporters to a tsd facility.

Date of Government Version: 11/11/2021  
Date Data Arrived at EDR: 11/12/2021  
Date Made Active in Reports: 02/01/2022  
Number of Days to Update: 81

Source: Department of Energy & Environmental Protection  
Telephone: 860-424-3375  
Last EDR Contact: 02/11/2022  
Next Scheduled EDR Contact: 05/23/2022  
Data Release Frequency: No Update Planned

## NJ MANIFEST: Manifest Information

Hazardous waste manifest information.

Date of Government Version: 12/31/2018  
Date Data Arrived at EDR: 04/10/2019  
Date Made Active in Reports: 05/16/2019  
Number of Days to Update: 36

Source: Department of Environmental Protection  
Telephone: N/A  
Last EDR Contact: 01/07/2022  
Next Scheduled EDR Contact: 04/18/2022  
Data Release Frequency: Annually

## NY MANIFEST: Facility and Manifest Data

Manifest is a document that lists and tracks hazardous waste from the generator through transporters to a TSD facility.

Date of Government Version: 01/01/2019  
Date Data Arrived at EDR: 10/29/2021  
Date Made Active in Reports: 01/19/2022  
Number of Days to Update: 82

Source: Department of Environmental Conservation  
Telephone: 518-402-8651  
Last EDR Contact: 01/28/2022  
Next Scheduled EDR Contact: 05/09/2022  
Data Release Frequency: Quarterly

## PA MANIFEST: Manifest Information

Hazardous waste manifest information.

Date of Government Version: 06/30/2018  
Date Data Arrived at EDR: 07/19/2019  
Date Made Active in Reports: 09/10/2019  
Number of Days to Update: 53

Source: Department of Environmental Protection  
Telephone: 717-783-8990  
Last EDR Contact: 01/10/2022  
Next Scheduled EDR Contact: 04/25/2022  
Data Release Frequency: Annually

## RI MANIFEST: Manifest information

Hazardous waste manifest information

Date of Government Version: 12/31/2020  
Date Data Arrived at EDR: 11/30/2021  
Date Made Active in Reports: 02/18/2022  
Number of Days to Update: 80

Source: Department of Environmental Management  
Telephone: 401-222-2797  
Last EDR Contact: 02/14/2022  
Next Scheduled EDR Contact: 05/30/2022  
Data Release Frequency: Annually

# GOVERNMENT RECORDS SEARCHED / DATA CURRENCY TRACKING

## WI MANIFEST: Manifest Information

Hazardous waste manifest information.

Date of Government Version: 05/31/2018  
Date Data Arrived at EDR: 06/19/2019  
Date Made Active in Reports: 09/03/2019  
Number of Days to Update: 76

Source: Department of Natural Resources  
Telephone: N/A  
Last EDR Contact: 03/02/2022  
Next Scheduled EDR Contact: 06/20/2022  
Data Release Frequency: Annually

## Oil/Gas Pipelines

Source: Endeavor Business Media

Petroleum Bundle (Crude Oil, Refined Products, Petrochemicals, Gas Liquids (LPG/NGL), and Specialty Gases (Miscellaneous)) N = Natural Gas Bundle (Natural Gas, Gas Liquids (LPG/NGL), and Specialty Gases (Miscellaneous)). This map includes information copyrighted by Endeavor Business Media. This information is provided on a best effort basis and Endeavor Business Media does not guarantee its accuracy nor warrant its fitness for any particular purpose. Such information has been reprinted with the permission of Endeavor Business Media.

## Electric Power Transmission Line Data

Source: Endeavor Business Media

This map includes information copyrighted by Endeavor Business Media. This information is provided on a best effort basis and Endeavor Business Media does not guarantee its accuracy nor warrant its fitness for any particular purpose. Such information has been reprinted with the permission of Endeavor Business Media.

**Sensitive Receptors:** There are individuals deemed sensitive receptors due to their fragile immune systems and special sensitivity to environmental discharges. These sensitive receptors typically include the elderly, the sick, and children. While the location of all sensitive receptors cannot be determined, EDR indicates those buildings and facilities - schools, daycares, hospitals, medical centers, and nursing homes - where individuals who are sensitive receptors are likely to be located.

## AHA Hospitals:

Source: American Hospital Association, Inc.  
Telephone: 312-280-5991

The database includes a listing of hospitals based on the American Hospital Association's annual survey of hospitals.

## Medical Centers: Provider of Services Listing

Source: Centers for Medicare & Medicaid Services  
Telephone: 410-786-3000

A listing of hospitals with Medicare provider number, produced by Centers of Medicare & Medicaid Services, a federal agency within the U.S. Department of Health and Human Services.

## Nursing Homes

Source: National Institutes of Health  
Telephone: 301-594-6248

Information on Medicare and Medicaid certified nursing homes in the United States.

## Public Schools

Source: National Center for Education Statistics  
Telephone: 202-502-7300

The National Center for Education Statistics' primary database on elementary and secondary public education in the United States. It is a comprehensive, annual, national statistical database of all public elementary and secondary schools and school districts, which contains data that are comparable across all states.

## Private Schools

Source: National Center for Education Statistics  
Telephone: 202-502-7300

The National Center for Education Statistics' primary database on private school locations in the United States.

## Daycare Centers: Licensed Facilities

Source: Department of Social Services  
Telephone: 916-657-4041

**Flood Zone Data:** This data was obtained from the Federal Emergency Management Agency (FEMA). It depicts 100-year and 500-year flood zones as defined by FEMA. It includes the National Flood Hazard Layer (NFHL) which incorporates Flood Insurance Rate Map (FIRM) data and Q3 data from FEMA in areas not covered by NFHL.

Source: FEMA  
Telephone: 877-336-2627  
Date of Government Version: 2003, 2015

## GOVERNMENT RECORDS SEARCHED / DATA CURRENCY TRACKING

NWI: National Wetlands Inventory. This data, available in select counties across the country, was obtained by EDR in 2002, 2005 and 2010 from the U.S. Fish and Wildlife Service.

State Wetlands Data: Wetland Inventory  
Source: Department of Fish and Wildlife  
Telephone: 916-445-0411

Current USGS 7.5 Minute Topographic Map  
Source: U.S. Geological Survey

### **STREET AND ADDRESS INFORMATION**

© 2015 TomTom North America, Inc. All rights reserved. This material is proprietary and the subject of copyright protection and other intellectual property rights owned by or licensed to Tele Atlas North America, Inc. The use of this material is subject to the terms of a license agreement. You will be held liable for any unauthorized copying or disclosure of this material.

## **GEOCHECK<sup>®</sup> - PHYSICAL SETTING SOURCE ADDENDUM**

### **TARGET PROPERTY ADDRESS**

QUINN COMMUNITIES  
THORNTON AVE  
SUN CITY, CA 92585

### **TARGET PROPERTY COORDINATES**

Latitude (North):	33.723659 - 33° 43' 25.17"
Longitude (West):	117.209466 - 117° 12' 34.08"
Universal Tranverse Mercator:	Zone 11
UTM X (Meters):	480593.4
UTM Y (Meters):	3731342.8
Elevation:	1451 ft. above sea level

### **USGS TOPOGRAPHIC MAP**

Target Property Map:	12015913 ROMOLAND, CA
Version Date:	2018

EDR's GeoCheck Physical Setting Source Addendum is provided to assist the environmental professional in forming an opinion about the impact of potential contaminant migration.

Assessment of the impact of contaminant migration generally has two principle investigative components:

1. Groundwater flow direction, and
2. Groundwater flow velocity.

Groundwater flow direction may be impacted by surface topography, hydrology, hydrogeology, characteristics of the soil, and nearby wells. Groundwater flow velocity is generally impacted by the nature of the geologic strata.

# GEOCHECK® - PHYSICAL SETTING SOURCE SUMMARY

## GROUNDWATER FLOW DIRECTION INFORMATION

Groundwater flow direction for a particular site is best determined by a qualified environmental professional using site-specific well data. If such data is not reasonably ascertainable, it may be necessary to rely on other sources of information, such as surface topographic information, hydrologic information, hydrogeologic data collected on nearby properties, and regional groundwater flow information (from deep aquifers).

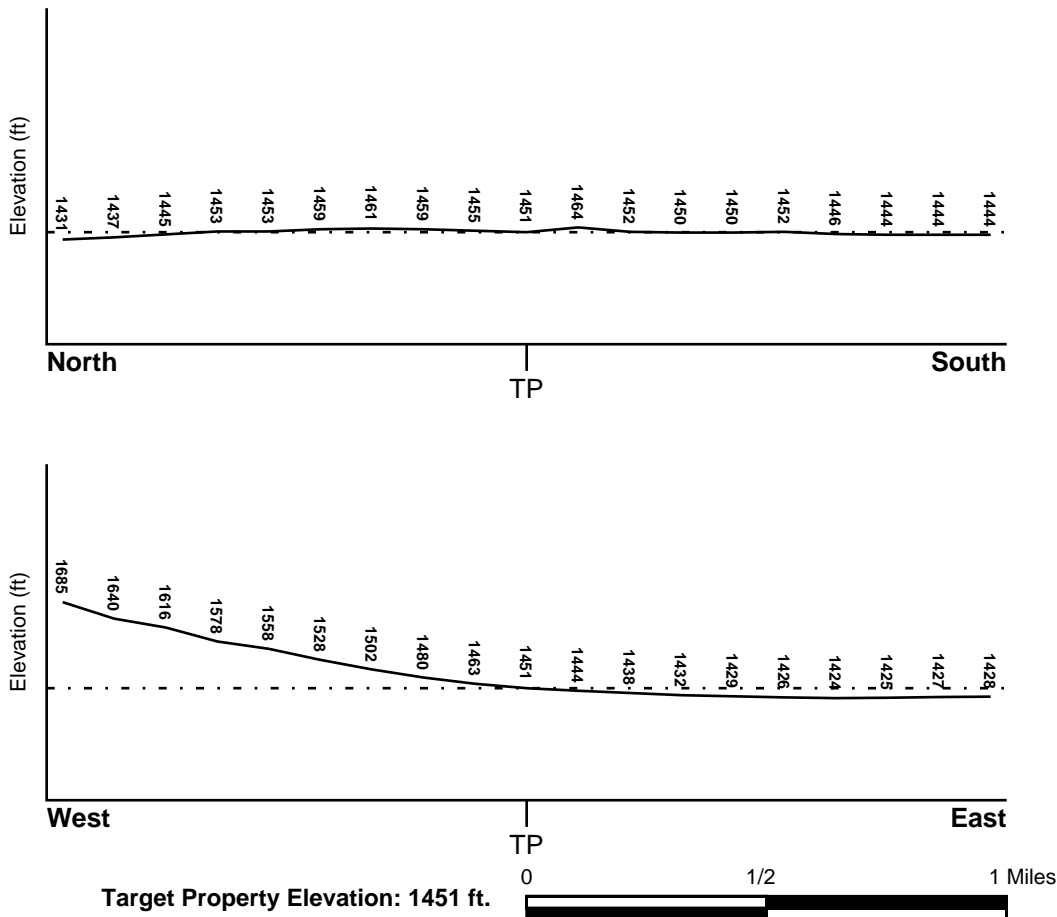
## TOPOGRAPHIC INFORMATION

Surface topography may be indicative of the direction of surficial groundwater flow. This information can be used to assist the environmental professional in forming an opinion about the impact of nearby contaminated properties or, should contamination exist on the target property, what downgradient sites might be impacted.

## TARGET PROPERTY TOPOGRAPHY

General Topographic Gradient: General East

## SURROUNDING TOPOGRAPHY: ELEVATION PROFILES



Source: Topography has been determined from the USGS 7.5' Digital Elevation Model and should be evaluated on a relative (not an absolute) basis. Relative elevation information between sites of close proximity should be field verified.

# GEOCHECK® - PHYSICAL SETTING SOURCE SUMMARY

## HYDROLOGIC INFORMATION

Surface water can act as a hydrologic barrier to groundwater flow. Such hydrologic information can be used to assist the environmental professional in forming an opinion about the impact of nearby contaminated properties or, should contamination exist on the target property, what downgradient sites might be impacted.

Refer to the Physical Setting Source Map following this summary for hydrologic information (major waterways and bodies of water).

## **FEMA FLOOD ZONE**

<u>Flood Plain Panel at Target Property</u>	<u>FEMA Source Type</u>
06065C2055H	FEMA FIRM Flood data
<u>Additional Panels in search area:</u>	<u>FEMA Source Type</u>
Not Reported	

## **NATIONAL WETLAND INVENTORY**

<u>NWI Quad at Target Property</u>	<u>NWI Electronic Data Coverage</u>
NOT AVAILABLE	YES - refer to the Overview Map and Detail Map

## HYDROGEOLOGIC INFORMATION

Hydrogeologic information obtained by installation of wells on a specific site can often be an indicator of groundwater flow direction in the immediate area. Such hydrogeologic information can be used to assist the environmental professional in forming an opinion about the impact of nearby contaminated properties or, should contamination exist on the target property, what downgradient sites might be impacted.

### ***Site-Specific Hydrogeological Data\*:***

Search Radius:	1.25 miles
Status:	Not found

## **AQUIFLOW®**

Search Radius: 1.000 Mile.

EDR has developed the AQUIFLOW Information System to provide data on the general direction of groundwater flow at specific points. EDR has reviewed reports submitted by environmental professionals to regulatory authorities at select sites and has extracted the date of the report, groundwater flow direction as determined hydrogeologically, and the depth to water table.

<u>MAP ID</u>	<u>LOCATION FROM TP</u>	<u>GENERAL DIRECTION GROUNDWATER FLOW</u>
Not Reported		

## GEOCHECK® - PHYSICAL SETTING SOURCE SUMMARY

### GROUNDWATER FLOW VELOCITY INFORMATION

Groundwater flow velocity information for a particular site is best determined by a qualified environmental professional using site specific geologic and soil strata data. If such data are not reasonably ascertainable, it may be necessary to rely on other sources of information, including geologic age identification, rock stratigraphic unit and soil characteristics data collected on nearby properties and regional soil information. In general, contaminant plumes move more quickly through sandy-gravelly types of soils than silty-clayey types of soils.

### GEOLOGIC INFORMATION IN GENERAL AREA OF TARGET PROPERTY

Geologic information can be used by the environmental professional in forming an opinion about the relative speed at which contaminant migration may be occurring.

#### **ROCK STRATIGRAPHIC UNIT**

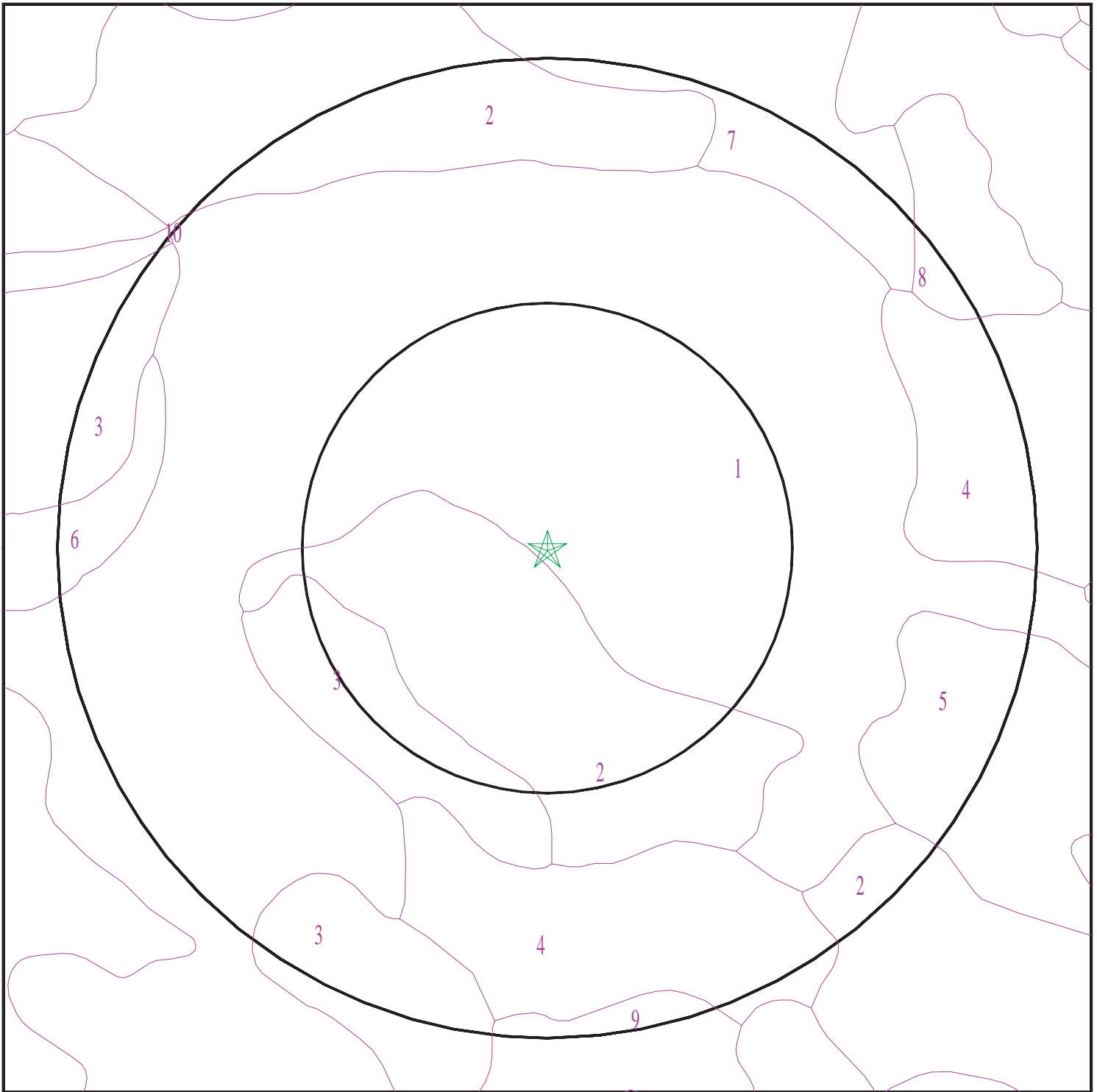
Era: Mesozoic  
System: Cretaceous  
Series: Cretaceous granitic rocks  
Code: Kg *(decoded above as Era, System & Series)*

#### **GEOLOGIC AGE IDENTIFICATION**

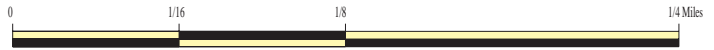
Category: Plutonic and Intrusive Rocks

Geologic Age and Rock Stratigraphic Unit Source: P.G. Schruben, R.E. Arndt and W.J. Bawiec, Geology of the Conterminous U.S. at 1:2,500,000 Scale - a digital representation of the 1974 P.B. King and H.M. Beikman Map, USGS Digital Data Series DDS - 11 (1994).

# SSURGO SOIL MAP - 6914037.2s



- ★ Target Property
- SSURGO Soil
- Water



SITE NAME: Quinn Communities  
ADDRESS: Thornton Ave  
Sun City CA 92585  
LAT/LONG: 33.723659 / 117.209466

CLIENT: Geocon Geotechnical & Env  
CONTACT: Adrian Rene Escobar  
INQUIRY #: 6914037.2s  
DATE: March 25, 2022 12:58 pm



# GEOCHECK® - PHYSICAL SETTING SOURCE SUMMARY

## DOMINANT SOIL COMPOSITION IN GENERAL AREA OF TARGET PROPERTY

The U.S. Department of Agriculture's (USDA) Soil Conservation Service (SCS) leads the National Cooperative Soil Survey (NCSS) and is responsible for collecting, storing, maintaining and distributing soil survey information for privately owned lands in the United States. A soil map in a soil survey is a representation of soil patterns in a landscape. The following information is based on Soil Conservation Service SSURGO data.

### Soil Map ID: 1

Soil Component Name: GARRETSON

Soil Surface Texture: very fine sandy loam

Hydrologic Group: Class B - Moderate infiltration rates. Deep and moderately deep, moderately well and well drained soils with moderately coarse textures.

Soil Drainage Class: Well drained

Hydric Status: Not hydric

Corrosion Potential - Uncoated Steel: Low

Depth to Bedrock Min: > 0 inches

Depth to Watertable Min: > 0 inches

Soil Layer Information							
Layer	Boundary		Soil Texture Class	Classification		Saturated hydraulic conductivity micro m/sec	Soil Reaction (pH)
	Upper	Lower		AASHTO Group	Unified Soil		
1	0 inches	9 inches	very fine sandy loam	Silt-Clay Materials (more than 35 pct. passing No. 200), Silty Soils.	FINE-GRAINED SOILS, Silts and Clays (liquid limit less than 50%), Lean Clay	Max: 14 Min: 4	Max: 7.8 Min: 6.1
2	9 inches	59 inches	loam	Silt-Clay Materials (more than 35 pct. passing No. 200), Silty Soils.	FINE-GRAINED SOILS, Silts and Clays (liquid limit less than 50%), Lean Clay	Max: 14 Min: 4	Max: 7.8 Min: 6.1

### Soil Map ID: 2

Soil Component Name: PORTERVILLE

Soil Surface Texture: clay

Hydrologic Group: Class D - Very slow infiltration rates. Soils are clayey, have a high water table, or are shallow to an impervious layer.

Soil Drainage Class: Well drained

## GEOCHECK® - PHYSICAL SETTING SOURCE SUMMARY

Hydric Status: Not hydric

Corrosion Potential - Uncoated Steel: High

Depth to Bedrock Min: > 0 inches

Depth to Watertable Min: > 0 inches

Soil Layer Information							
Layer	Boundary		Soil Texture Class	Classification		Saturated hydraulic conductivity micro m/sec	Soil Reaction (pH)
	Upper	Lower		AASHTO Group	Unified Soil		
1	0 inches	14 inches	clay	Silt-Clay Materials (more than 35 pct. passing No. 200), Clayey Soils.	FINE-GRAINED SOILS, Silts and Clays (liquid limit 50% or more), Fat Clay.	Max: 1.4 Min: 0.42	Max: 8.4 Min: 6.6
2	14 inches	66 inches	clay	Silt-Clay Materials (more than 35 pct. passing No. 200), Clayey Soils.	FINE-GRAINED SOILS, Silts and Clays (liquid limit 50% or more), Fat Clay.	Max: 1.4 Min: 0.42	Max: 8.4 Min: 6.6

### Soil Map ID: 3

Soil Component Name: FRIANT

Soil Surface Texture: fine sandy loam

Hydrologic Group: Class D - Very slow infiltration rates. Soils are clayey, have a high water table, or are shallow to an impervious layer.

Soil Drainage Class: Well drained

Hydric Status: Not hydric

Corrosion Potential - Uncoated Steel: Low

Depth to Bedrock Min: > 33 inches

Depth to Watertable Min: > 0 inches

## GEOCHECK® - PHYSICAL SETTING SOURCE SUMMARY

Soil Layer Information							
Layer	Boundary		Soil Texture Class	Classification		Saturated hydraulic conductivity micro m/sec	Soil Reaction (pH)
	Upper	Lower		AASHTO Group	Unified Soil		
1	0 inches	12 inches	fine sandy loam	Silt-Clay Materials (more than 35 pct. passing No. 200), Silty Soils.	Not reported	Max: 0.42 Min: 0	Max: Min:
2	12 inches	16 inches	unweathered bedrock	Silt-Clay Materials (more than 35 pct. passing No. 200), Silty Soils.	Not reported	Max: 0.42 Min: 0	Max: Min:

### Soil Map ID: 4

Soil Component Name: ARBUCKLE

Soil Surface Texture: loam

Hydrologic Group: Class B - Moderate infiltration rates. Deep and moderately deep, moderately well and well drained soils with moderately coarse textures.

Soil Drainage Class: Well drained

Hydric Status: Not hydric

Corrosion Potential - Uncoated Steel: Low

Depth to Bedrock Min: > 0 inches

Depth to Watertable Min: > 0 inches

Soil Layer Information							
Layer	Boundary		Soil Texture Class	Classification		Saturated hydraulic conductivity micro m/sec	Soil Reaction (pH)
	Upper	Lower		AASHTO Group	Unified Soil		
1	0 inches	11 inches	loam	Silt-Clay Materials (more than 35 pct. passing No. 200), Silty Soils.	COARSE-GRAINED SOILS, Gravels, Gravels with fines, Clayey Gravel	Max: 4 Min: 1.4	Max: 7.8 Min: 5.6

## GEOCHECK® - PHYSICAL SETTING SOURCE SUMMARY

Soil Layer Information							
Layer	Boundary		Soil Texture Class	Classification		Saturated hydraulic conductivity micro m/sec	Soil Reaction (pH)
	Upper	Lower		AASHTO Group	Unified Soil		
2	11 inches	25 inches	loam	Silt-Clay Materials (more than 35 pct. passing No. 200), Silty Soils.	COARSE-GRAINED SOILS, Gravels, Gravels with fines, Clayey Gravel	Max: 4 Min: 1.4	Max: 7.8 Min: 5.6
3	25 inches	44 inches	gravelly loam	Silt-Clay Materials (more than 35 pct. passing No. 200), Silty Soils.	COARSE-GRAINED SOILS, Gravels, Gravels with fines, Clayey Gravel	Max: 4 Min: 1.4	Max: 7.8 Min: 5.6
4	44 inches	68 inches	stratified sandy loam to very gravelly sandy clay loam	Silt-Clay Materials (more than 35 pct. passing No. 200), Silty Soils.	COARSE-GRAINED SOILS, Gravels, Gravels with fines, Clayey Gravel	Max: 4 Min: 1.4	Max: 7.8 Min: 5.6

### Soil Map ID: 5

Soil Component Name: EXETER

Soil Surface Texture: sandy loam

Hydrologic Group: Class B - Moderate infiltration rates. Deep and moderately deep, moderately well and well drained soils with moderately coarse textures.

Soil Drainage Class: Well drained

Hydric Status: Not hydric

Corrosion Potential - Uncoated Steel: High

Depth to Bedrock Min: > 0 inches

Depth to Watertable Min: > 0 inches

## GEOCHECK® - PHYSICAL SETTING SOURCE SUMMARY

Soil Layer Information							
Layer	Boundary		Soil Texture Class	Classification		Saturated hydraulic conductivity micro m/sec	Soil Reaction (pH)
	Upper	Lower		AASHTO Group	Unified Soil		
1	0 inches	16 inches	sandy loam	Silt-Clay Materials (more than 35 pct. passing No. 200), Silty Soils.	FINE-GRAINED SOILS, Silts and Clays (liquid limit less than 50%), silt.	Max: 4 Min: 1.4	Max: 8.4 Min: 7.4
2	16 inches	37 inches	sandy clay loam	Silt-Clay Materials (more than 35 pct. passing No. 200), Silty Soils.	FINE-GRAINED SOILS, Silts and Clays (liquid limit less than 50%), silt.	Max: 4 Min: 1.4	Max: 8.4 Min: 7.4
3	37 inches	50 inches	indurated	Silt-Clay Materials (more than 35 pct. passing No. 200), Silty Soils.	FINE-GRAINED SOILS, Silts and Clays (liquid limit less than 50%), silt.	Max: 4 Min: 1.4	Max: 8.4 Min: 7.4
4	50 inches	59 inches	stratified sandy loam to silt loam	Silt-Clay Materials (more than 35 pct. passing No. 200), Silty Soils.	FINE-GRAINED SOILS, Silts and Clays (liquid limit less than 50%), silt.	Max: 4 Min: 1.4	Max: 8.4 Min: 7.4

### Soil Map ID: 6

Soil Component Name: ESCONDIDO

Soil Surface Texture: fine sandy loam

Hydrologic Group: Class C - Slow infiltration rates. Soils with layers impeding downward movement of water, or soils with moderately fine or fine textures.

Soil Drainage Class: Well drained

Hydric Status: Not hydric

Corrosion Potential - Uncoated Steel: Low

Depth to Bedrock Min: > 77 inches

Depth to Watertable Min: > 0 inches

## GEOCHECK® - PHYSICAL SETTING SOURCE SUMMARY

Soil Layer Information							
Layer	Boundary		Soil Texture Class	Classification		Saturated hydraulic conductivity micro m/sec	Soil Reaction (pH)
	Upper	Lower		AASHTO Group	Unified Soil		
1	0 inches	5 inches	fine sandy loam	Silt-Clay Materials (more than 35 pct. passing No. 200), Silty Soils.	Not reported	Max: 4 Min: 1.4	Max: Min:
2	5 inches	33 inches	silt loam	Silt-Clay Materials (more than 35 pct. passing No. 200), Silty Soils.	Not reported	Max: 4 Min: 1.4	Max: Min:
3	33 inches	38 inches	unweathered bedrock	Silt-Clay Materials (more than 35 pct. passing No. 200), Silty Soils.	Not reported	Max: 4 Min: 1.4	Max: Min:

---

### Soil Map ID: 7

Soil Component Name: WYMAN

Soil Surface Texture: loam

Hydrologic Group: Class B - Moderate infiltration rates. Deep and moderately deep, moderately well and well drained soils with moderately coarse textures.

Soil Drainage Class: Well drained

Hydric Status: Not hydric

Corrosion Potential - Uncoated Steel: Moderate

Depth to Bedrock Min: > 0 inches

Depth to Watertable Min: > 0 inches

## GEOCHECK® - PHYSICAL SETTING SOURCE SUMMARY

Soil Layer Information							
Layer	Boundary		Soil Texture Class	Classification		Saturated hydraulic conductivity micro m/sec	Soil Reaction (pH)
	Upper	Lower		AASHTO Group	Unified Soil		
1	0 inches	14 inches	loam	Silt-Clay Materials (more than 35 pct. passing No. 200), Silty Soils.	FINE-GRAINED SOILS, Silts and Clays (liquid limit less than 50%), Lean Clay Soils.	Max: 4 Min: 1.4	Max: 8.4 Min: 6.6
2	14 inches	35 inches	clay loam	Silt-Clay Materials (more than 35 pct. passing No. 200), Silty Soils.	FINE-GRAINED SOILS, Silts and Clays (liquid limit less than 50%), Lean Clay Soils.	Max: 4 Min: 1.4	Max: 8.4 Min: 6.6
3	35 inches	50 inches	stratified loam to clay loam	Silt-Clay Materials (more than 35 pct. passing No. 200), Silty Soils.	FINE-GRAINED SOILS, Silts and Clays (liquid limit less than 50%), Lean Clay Soils.	Max: 4 Min: 1.4	Max: 8.4 Min: 6.6
4	50 inches	59 inches	stratified loam to clay loam	Silt-Clay Materials (more than 35 pct. passing No. 200), Silty Soils.	FINE-GRAINED SOILS, Silts and Clays (liquid limit less than 50%), Lean Clay Soils.	Max: 4 Min: 1.4	Max: 8.4 Min: 6.6

### Soil Map ID: 8

Soil Component Name: YSIDORA

Soil Surface Texture: very fine sandy loam

Hydrologic Group: Class C - Slow infiltration rates. Soils with layers impeding downward movement of water, or soils with moderately fine or fine textures.

Soil Drainage Class: Moderately well drained

Hydric Status: Not hydric

Corrosion Potential - Uncoated Steel: Moderate

Depth to Bedrock Min: > 0 inches

Depth to Watertable Min: > 0 inches

## GEOCHECK® - PHYSICAL SETTING SOURCE SUMMARY

Soil Layer Information							
Layer	Boundary		Soil Texture Class	Classification		Saturated hydraulic conductivity micro m/sec	Soil Reaction (pH)
	Upper	Lower		AASHTO Group	Unified Soil		
1	0 inches	11 inches	very fine sandy loam	Silt-Clay Materials (more than 35 pct. passing No. 200), Silty Soils.	Not reported	Max: 0.01 Min: 0	Max: Min:
2	11 inches	29 inches	gravelly clay loam	Silt-Clay Materials (more than 35 pct. passing No. 200), Silty Soils.	Not reported	Max: 0.01 Min: 0	Max: Min:
3	29 inches	33 inches	cemented	Silt-Clay Materials (more than 35 pct. passing No. 200), Silty Soils.	Not reported	Max: 0.01 Min: 0	Max: Min:

**Soil Map ID: 9**

Soil Component Name: MONSERATE

Soil Surface Texture: sandy loam

Hydrologic Group: Class C - Slow infiltration rates. Soils with layers impeding downward movement of water, or soils with moderately fine or fine textures.

Soil Drainage Class: Well drained

Hydric Status: Not hydric

Corrosion Potential - Uncoated Steel: Low

Depth to Bedrock Min: > 0 inches

Depth to Watertable Min: > 0 inches



## GEOCHECK® - PHYSICAL SETTING SOURCE SUMMARY

Soil Layer Information							
Layer	Boundary		Soil Texture Class	Classification		Saturated hydraulic conductivity micro m/sec	Soil Reaction (pH)
	Upper	Lower		AASHTO Group	Unified Soil		
1	0 inches	9 inches	sandy loam	Silt-Clay Materials (more than 35 pct. passing No. 200), Silty Soils.	COARSE-GRAINED SOILS, Sands, Sands with fines, Silty Sand.	Max: 14 Min: 4	Max: 8.4 Min: 6.6
2	9 inches	27 inches	sandy clay loam	Silt-Clay Materials (more than 35 pct. passing No. 200), Silty Soils.	COARSE-GRAINED SOILS, Sands, Sands with fines, Silty Sand.	Max: 14 Min: 4	Max: 8.4 Min: 6.6
3	27 inches	44 inches	indurated	Silt-Clay Materials (more than 35 pct. passing No. 200), Silty Soils.	COARSE-GRAINED SOILS, Sands, Sands with fines, Silty Sand.	Max: 14 Min: 4	Max: 8.4 Min: 6.6
4	44 inches	57 inches	cemented	Silt-Clay Materials (more than 35 pct. passing No. 200), Silty Soils.	COARSE-GRAINED SOILS, Sands, Sands with fines, Silty Sand.	Max: 14 Min: 4	Max: 8.4 Min: 6.6
5	57 inches	70 inches	loamy coarse sand	Silt-Clay Materials (more than 35 pct. passing No. 200), Silty Soils.	COARSE-GRAINED SOILS, Sands, Sands with fines, Silty Sand.	Max: 14 Min: 4	Max: 8.4 Min: 6.6

### Soil Map ID: 10

Soil Component Name: ESCONDIDO

Soil Surface Texture: fine sandy loam

Hydrologic Group: Class C - Slow infiltration rates. Soils with layers impeding downward movement of water, or soils with moderately fine or fine textures.

Soil Drainage Class: Well drained

Hydric Status: Not hydric

Corrosion Potential - Uncoated Steel: Low

Depth to Bedrock Min: > 77 inches

Depth to Watertable Min: > 0 inches

## GEOCHECK® - PHYSICAL SETTING SOURCE SUMMARY

Soil Layer Information							
Layer	Boundary		Soil Texture Class	Classification		Saturated hydraulic conductivity micro m/sec	Soil Reaction (pH)
	Upper	Lower		AASHTO Group	Unified Soil		
1	0 inches	5 inches	fine sandy loam	Silt-Clay Materials (more than 35 pct. passing No. 200), Silty Soils.	Not reported	Max: 4 Min: 1.4	Max: Min:
2	5 inches	33 inches	silt loam	Silt-Clay Materials (more than 35 pct. passing No. 200), Silty Soils.	Not reported	Max: 4 Min: 1.4	Max: Min:
3	33 inches	38 inches	unweathered bedrock	Silt-Clay Materials (more than 35 pct. passing No. 200), Silty Soils.	Not reported	Max: 4 Min: 1.4	Max: Min:

### LOCAL / REGIONAL WATER AGENCY RECORDS

EDR Local/Regional Water Agency records provide water well information to assist the environmental professional in assessing sources that may impact ground water flow direction, and in forming an opinion about the impact of contaminant migration on nearby drinking water wells.

### WELL SEARCH DISTANCE INFORMATION

<u>DATABASE</u>	<u>SEARCH DISTANCE (miles)</u>
Federal USGS	1.000
Federal FRDS PWS	Nearest PWS within 1 mile
State Database	1.000

### FEDERAL USGS WELL INFORMATION

<u>MAP ID</u>	<u>WELL ID</u>	<u>LOCATION FROM TP</u>
B5	USGS40000137511	1/4 - 1/2 Mile NNE
6	USGS40000137534	1/4 - 1/2 Mile North
7	USGS40000137574	1/2 - 1 Mile North
E14	USGS40000137582	1/2 - 1 Mile NE

# GEOCHECK® - PHYSICAL SETTING SOURCE SUMMARY

## FEDERAL FRDS PUBLIC WATER SUPPLY SYSTEM INFORMATION

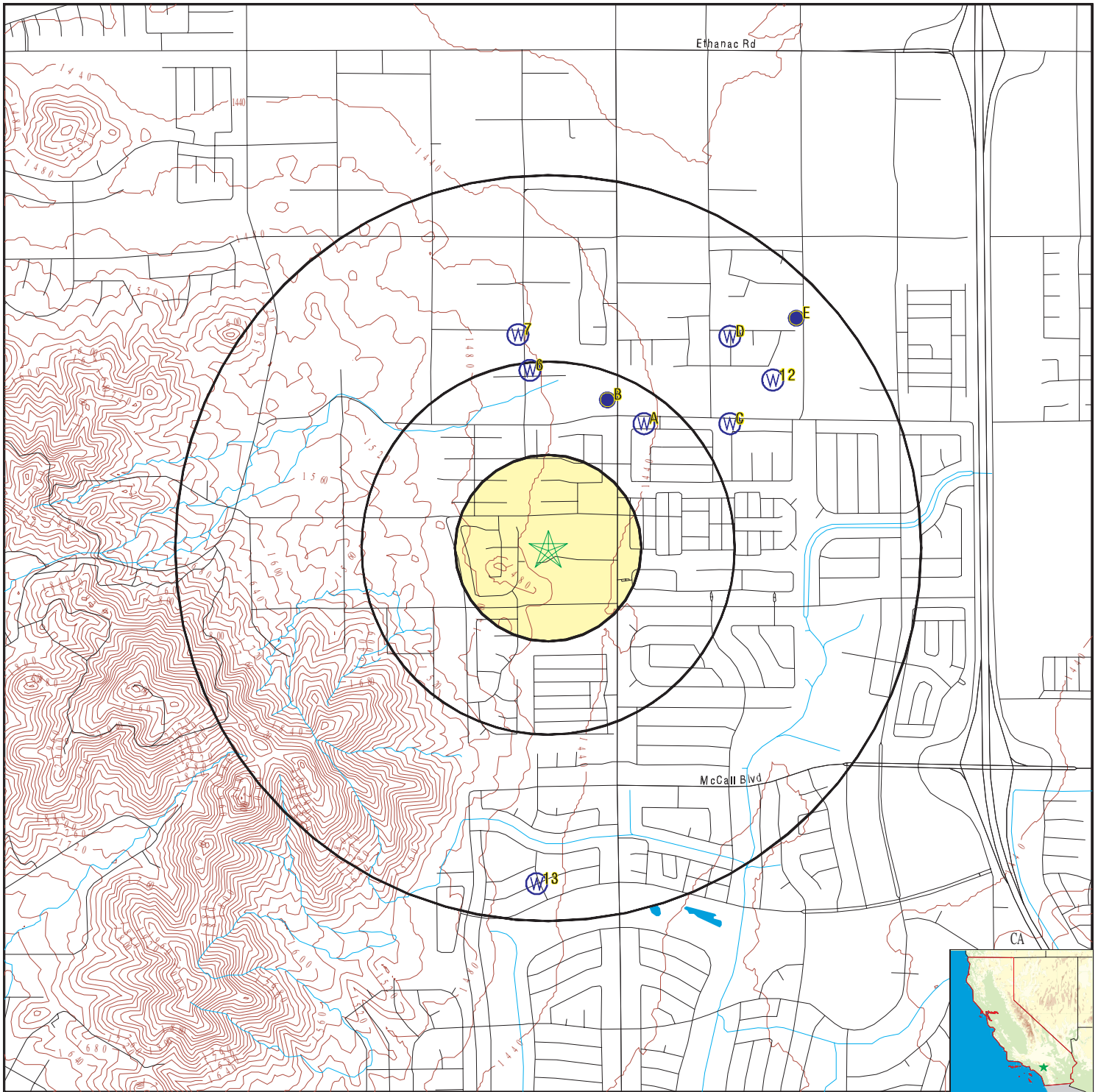
<u>MAP ID</u>	<u>WELL ID</u>	<u>LOCATION FROM TP</u>
No PWS System Found		

Note: PWS System location is not always the same as well location.

## STATE DATABASE WELL INFORMATION

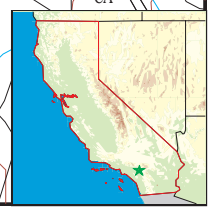
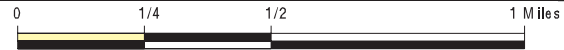
<u>MAP ID</u>	<u>WELL ID</u>	<u>LOCATION FROM TP</u>
A1	CADWR0000037275	1/4 - 1/2 Mile NE
A2	CADWR0000024076	1/4 - 1/2 Mile NE
A3	CADWR0000015790	1/4 - 1/2 Mile NE
B4	CAUSGSN00006828	1/4 - 1/2 Mile NNE
C8	CADWR0000034909	1/2 - 1 Mile NE
C9	CADWR0000007196	1/2 - 1 Mile NE
D10	CADWR0000030101	1/2 - 1 Mile NE
D11	CADWR0000021744	1/2 - 1 Mile NE
12	CADWR9000005201	1/2 - 1 Mile NE
13	CADWR0000009019	1/2 - 1 Mile South
E15	CADWR9000005228	1/2 - 1 Mile NE

# PHYSICAL SETTING SOURCE MAP - 6914037.2s



- County Boundary
- Major Roads
- Contour Lines
- Earthquake Fault Lines
- Earthquake epicenter, Richter 5 or greater
- Water Wells
- Public Water Supply Wells
- Cluster of Multiple Icons

- Groundwater Flow Direction
- Indeterminate Groundwater Flow at Location
- Groundwater Flow Varies at Location
- Closest Hydrogeological Data
- Oil, gas or related wells



SITE NAME: Quinn Communities  
 ADDRESS: Thornton Ave  
 Sun City CA 92585  
 LAT/LONG: 33.723659 / 117.209466

CLIENT: Geocon Geotechnical & Env  
 CONTACT: Adrian Rene Escobar  
 INQUIRY #: 6914037.2s  
 DATE: March 25, 2022 12:58 pm

## GEOCHECK® - PHYSICAL SETTING SOURCE MAP FINDINGS

Map ID  
Direction  
Distance  
Elevation

Database      EDR ID Number

**A1**  
**NE**  
**1/4 - 1/2 Mile**  
**Lower**

**CA WELLS      CADWR0000037275**

Well ID:                      05S03W21D001S                      Well Type:                      UNK  
 Source:                      Department of Water Resources  
 Other Name:                      05S03W21D001S                      GAMA PFAS Testing:                      Not Reported  
 Groundwater Quality Data:                      [https://gamagroundwater.waterboards.ca.gov/gama/gamamap/public/GamaDataDisplay.asp?dataset=DWR&samp\\_date=&global\\_id=&assigned\\_name=05S03W21D001S&store\\_num=](https://gamagroundwater.waterboards.ca.gov/gama/gamamap/public/GamaDataDisplay.asp?dataset=DWR&samp_date=&global_id=&assigned_name=05S03W21D001S&store_num=)  
 GeoTracker Data:                      Not Reported

**A2**  
**NE**  
**1/4 - 1/2 Mile**  
**Lower**

**CA WELLS      CADWR0000024076**

Well ID:                      05S03W21D002S                      Well Type:                      UNK  
 Source:                      Department of Water Resources  
 Other Name:                      05S03W21D002S                      GAMA PFAS Testing:                      Not Reported  
 Groundwater Quality Data:                      [https://gamagroundwater.waterboards.ca.gov/gama/gamamap/public/GamaDataDisplay.asp?dataset=DWR&samp\\_date=&global\\_id=&assigned\\_name=05S03W21D002S&store\\_num=](https://gamagroundwater.waterboards.ca.gov/gama/gamamap/public/GamaDataDisplay.asp?dataset=DWR&samp_date=&global_id=&assigned_name=05S03W21D002S&store_num=)  
 GeoTracker Data:                      Not Reported

**A3**  
**NE**  
**1/4 - 1/2 Mile**  
**Lower**

**CA WELLS      CADWR0000015790**

Well ID:                      05S03W21D003S                      Well Type:                      UNK  
 Source:                      Department of Water Resources  
 Other Name:                      05S03W21D003S                      GAMA PFAS Testing:                      Not Reported  
 Groundwater Quality Data:                      [https://gamagroundwater.waterboards.ca.gov/gama/gamamap/public/GamaDataDisplay.asp?dataset=DWR&samp\\_date=&global\\_id=&assigned\\_name=05S03W21D003S&store\\_num=](https://gamagroundwater.waterboards.ca.gov/gama/gamamap/public/GamaDataDisplay.asp?dataset=DWR&samp_date=&global_id=&assigned_name=05S03W21D003S&store_num=)  
 GeoTracker Data:                      Not Reported

**B4**  
**NNE**  
**1/4 - 1/2 Mile**  
**Lower**

**CA WELLS      CAUSGSN00006828**

Well ID:                      USGS-334346117122101                      Well Type:                      UNK  
 Source:                      United States Geological Survey  
 Other Name:                      USGS-334346117122101                      GAMA PFAS Testing:                      Not Reported  
 Groundwater Quality Data:                      [https://gamagroundwater.waterboards.ca.gov/gama/gamamap/public/GamaDataDisplay.asp?dataset=USGSNEW&samp\\_date=&global\\_id=&assigned\\_name=USGS-334346117122101&store\\_num=](https://gamagroundwater.waterboards.ca.gov/gama/gamamap/public/GamaDataDisplay.asp?dataset=USGSNEW&samp_date=&global_id=&assigned_name=USGS-334346117122101&store_num=)  
 GeoTracker Data:                      Not Reported

## GEOCHECK® - PHYSICAL SETTING SOURCE MAP FINDINGS

Map ID  
 Direction  
 Distance  
 Elevation

Database      EDR ID Number

**B5**  
**NNE**  
 1/4 - 1/2 Mile  
 Lower

**FED USGS      USGS40000137511**

Organization ID:	USGS-CA		
Organization Name:	USGS California Water Science Center		
Monitor Location:	005S003W17R001S	Type:	Well
Description:	Not Reported	HUC:	18070202
Drainage Area:	Not Reported	Drainage Area Units:	Not Reported
Contrib Drainage Area:	Not Reported	Contrib Drainage Area Unts:	Not Reported
Aquifer:	California Coastal Basin aquifers		
Formation Type:	Not Reported	Aquifer Type:	Not Reported
Construction Date:	Not Reported	Well Depth:	370
Well Depth Units:	ft	Well Hole Depth:	370
Well Hole Depth Units:	ft		

**6**  
**North**  
 1/4 - 1/2 Mile  
 Higher

**FED USGS      USGS40000137534**

Organization ID:	USGS-CA		
Organization Name:	USGS California Water Science Center		
Monitor Location:	005S003W17R002S	Type:	Well
Description:	Not Reported	HUC:	18070202
Drainage Area:	Not Reported	Drainage Area Units:	Not Reported
Contrib Drainage Area:	Not Reported	Contrib Drainage Area Unts:	Not Reported
Aquifer:	California Coastal Basin aquifers		
Formation Type:	Not Reported	Aquifer Type:	Not Reported
Construction Date:	19920211	Well Depth:	220
Well Depth Units:	ft	Well Hole Depth:	220
Well Hole Depth Units:	ft		

**7**  
**North**  
 1/2 - 1 Mile  
 Higher

**FED USGS      USGS40000137574**

Organization ID:	USGS-CA		
Organization Name:	USGS California Water Science Center		
Monitor Location:	005S003W17Q001S	Type:	Well
Description:	Not Reported	HUC:	18070202
Drainage Area:	Not Reported	Drainage Area Units:	Not Reported
Contrib Drainage Area:	Not Reported	Contrib Drainage Area Unts:	Not Reported
Aquifer:	Other aquifers	Formation Type:	Not Reported
Aquifer Type:	Not Reported	Construction Date:	198809
Well Depth:	210	Well Depth Units:	ft
Well Hole Depth:	210	Well Hole Depth Units:	ft

## GEOCHECK® - PHYSICAL SETTING SOURCE MAP FINDINGS

Map ID  
Direction  
Distance  
Elevation

Database      EDR ID Number

**C8**  
**NE**  
**1/2 - 1 Mile**  
**Lower**

**CA WELLS      CADWR0000034909**

Well ID:                      05S03W21C001S                      Well Type:                      UNK  
 Source:                      Department of Water Resources  
 Other Name:                      05S03W21C001S                      GAMA PFAS Testing:                      Not Reported  
 Groundwater Quality Data:                      [https://gamagroundwater.waterboards.ca.gov/gama/gamamap/public/GamaDataDisplay.asp?dataset=DWR&samp\\_date=&global\\_id=&assigned\\_name=05S03W21C001S&store\\_num=](https://gamagroundwater.waterboards.ca.gov/gama/gamamap/public/GamaDataDisplay.asp?dataset=DWR&samp_date=&global_id=&assigned_name=05S03W21C001S&store_num=)  
 GeoTracker Data:                      Not Reported

**C9**  
**NE**  
**1/2 - 1 Mile**  
**Lower**

**CA WELLS      CADWR0000007196**

Well ID:                      05S03W21C002S                      Well Type:                      UNK  
 Source:                      Department of Water Resources  
 Other Name:                      05S03W21C002S                      GAMA PFAS Testing:                      Not Reported  
 Groundwater Quality Data:                      [https://gamagroundwater.waterboards.ca.gov/gama/gamamap/public/GamaDataDisplay.asp?dataset=DWR&samp\\_date=&global\\_id=&assigned\\_name=05S03W21C002S&store\\_num=](https://gamagroundwater.waterboards.ca.gov/gama/gamamap/public/GamaDataDisplay.asp?dataset=DWR&samp_date=&global_id=&assigned_name=05S03W21C002S&store_num=)  
 GeoTracker Data:                      Not Reported

**D10**  
**NE**  
**1/2 - 1 Mile**  
**Lower**

**CA WELLS      CADWR0000030101**

Well ID:                      05S03W16P001S                      Well Type:                      UNK  
 Source:                      Department of Water Resources  
 Other Name:                      05S03W16P001S                      GAMA PFAS Testing:                      Not Reported  
 Groundwater Quality Data:                      [https://gamagroundwater.waterboards.ca.gov/gama/gamamap/public/GamaDataDisplay.asp?dataset=DWR&samp\\_date=&global\\_id=&assigned\\_name=05S03W16P001S&store\\_num=](https://gamagroundwater.waterboards.ca.gov/gama/gamamap/public/GamaDataDisplay.asp?dataset=DWR&samp_date=&global_id=&assigned_name=05S03W16P001S&store_num=)  
 GeoTracker Data:                      Not Reported

**D11**  
**NE**  
**1/2 - 1 Mile**  
**Lower**

**CA WELLS      CADWR0000021744**

Well ID:                      05S03W16P002S                      Well Type:                      UNK  
 Source:                      Department of Water Resources  
 Other Name:                      05S03W16P002S                      GAMA PFAS Testing:                      Not Reported  
 Groundwater Quality Data:                      [https://gamagroundwater.waterboards.ca.gov/gama/gamamap/public/GamaDataDisplay.asp?dataset=DWR&samp\\_date=&global\\_id=&assigned\\_name=05S03W16P002S&store\\_num=](https://gamagroundwater.waterboards.ca.gov/gama/gamamap/public/GamaDataDisplay.asp?dataset=DWR&samp_date=&global_id=&assigned_name=05S03W16P002S&store_num=)  
 GeoTracker Data:                      Not Reported

## GEOCHECK® - PHYSICAL SETTING SOURCE MAP FINDINGS

Map ID  
Direction  
Distance  
Elevation

Database      EDR ID Number

**12**  
**NE**  
**1/2 - 1 Mile**  
**Lower**

**CA WELLS      CADWR9000005201**

State Well #:	Not Reported	Station ID:	48341
Well Name:	EMWD11141	Basin Name:	San Jacinto
Well Use:	Observation	Well Type:	Single Well
Well Depth:	154	Well Completion Rpt #:	Not Reported

**13**  
**South**  
**1/2 - 1 Mile**  
**Lower**

**CA WELLS      CADWR0000009019**

Well ID:	05S03W29H001S	Well Type:	UNK
Source:	Department of Water Resources		
Other Name:	05S03W29H001S	GAMA PFAS Testing:	Not Reported
Groundwater Quality Data:	<a href="https://gamagroundwater.waterboards.ca.gov/gama/gamamap/public/GamaDataDisplay.asp?dataset=DWR&amp;samp_date=&amp;global_id=&amp;assigned_name=05S03W29H001S&amp;store_num=">https://gamagroundwater.waterboards.ca.gov/gama/gamamap/public/GamaDataDisplay.asp?dataset=DWR&amp;samp_date=&amp;global_id=&amp;assigned_name=05S03W29H001S&amp;store_num=</a>		
GeoTracker Data:	Not Reported		

**E14**  
**NE**  
**1/2 - 1 Mile**  
**Lower**

**FED USGS      USGS40000137582**

Organization ID:	USGS-CA		
Organization Name:	USGS California Water Science Center		
Monitor Location:	005S003W16P002S	Type:	Well
Description:	Not Reported	HUC:	18070202
Drainage Area:	Not Reported	Drainage Area Units:	Not Reported
Contrib Drainage Area:	Not Reported	Contrib Drainage Area Unts:	Not Reported
Aquifer:	California Coastal Basin aquifers		
Formation Type:	Not Reported	Aquifer Type:	Not Reported
Construction Date:	1971	Well Depth:	Not Reported
Well Depth Units:	Not Reported	Well Hole Depth:	568
Well Hole Depth Units:	ft		

**E15**  
**NE**  
**1/2 - 1 Mile**  
**Lower**

**CA WELLS      CADWR9000005228**

State Well #:	Not Reported	Station ID:	48340
Well Name:	EMWD12765	Basin Name:	San Jacinto
Well Use:	Observation	Well Type:	Single Well
Well Depth:	0	Well Completion Rpt #:	Not Reported



# GEOCHECK® - PHYSICAL SETTING SOURCE MAP FINDINGS RADON

## AREA RADON INFORMATION

State Database: CA Radon

### Radon Test Results

Zipcode	Num Tests	> 4 pCi/L
92585	6	0

Federal EPA Radon Zone for RIVERSIDE County: 2

- Note: Zone 1 indoor average level > 4 pCi/L.  
 : Zone 2 indoor average level >= 2 pCi/L and <= 4 pCi/L.  
 : Zone 3 indoor average level < 2 pCi/L.

---

### Federal Area Radon Information for RIVERSIDE COUNTY, CA

Number of sites tested: 12

Area	Average Activity	% <4 pCi/L	% 4-20 pCi/L	% >20 pCi/L
Living Area - 1st Floor	0.117 pCi/L	100%	0%	0%
Living Area - 2nd Floor	0.450 pCi/L	100%	0%	0%
Basement	1.700 pCi/L	100%	0%	0%

# PHYSICAL SETTING SOURCE RECORDS SEARCHED

## TOPOGRAPHIC INFORMATION

### USGS 7.5' Digital Elevation Model (DEM)

Source: United States Geologic Survey

EDR acquired the USGS 7.5' Digital Elevation Model in 2002 and updated it in 2006. The 7.5 minute DEM corresponds to the USGS 1:24,000- and 1:25,000-scale topographic quadrangle maps. The DEM provides elevation data with consistent elevation units and projection.

### Current USGS 7.5 Minute Topographic Map

Source: U.S. Geological Survey

## HYDROLOGIC INFORMATION

Flood Zone Data: This data was obtained from the Federal Emergency Management Agency (FEMA). It depicts 100-year and 500-year flood zones as defined by FEMA. It includes the National Flood Hazard Layer (NFHL) which incorporates Flood Insurance Rate Map (FIRM) data and Q3 data from FEMA in areas not covered by NFHL.

Source: FEMA

Telephone: 877-336-2627

Date of Government Version: 2003, 2015

NWI: National Wetlands Inventory. This data, available in select counties across the country, was obtained by EDR in 2002, 2005 and 2010 from the U.S. Fish and Wildlife Service.

### State Wetlands Data: Wetland Inventory

Source: Department of Fish and Wildlife

Telephone: 916-445-0411

## HYDROGEOLOGIC INFORMATION

### AQUIFLOW<sup>R</sup> Information System

Source: EDR proprietary database of groundwater flow information

EDR has developed the AQUIFLOW Information System (AIS) to provide data on the general direction of groundwater flow at specific points. EDR has reviewed reports submitted to regulatory authorities at select sites and has extracted the date of the report, hydrogeologically determined groundwater flow direction and depth to water table information.

## GEOLOGIC INFORMATION

### Geologic Age and Rock Stratigraphic Unit

Source: P.G. Schruben, R.E. Arndt and W.J. Bawiec, Geology of the Conterminous U.S. at 1:2,500,000 Scale - A digital representation of the 1974 P.B. King and H.M. Beikman Map, USGS Digital Data Series DDS - 11 (1994).

### STATSGO: State Soil Geographic Database

Source: Department of Agriculture, Natural Resources Conservation Service (NRCS)

The U.S. Department of Agriculture's (USDA) Natural Resources Conservation Service (NRCS) leads the national Conservation Soil Survey (NCSS) and is responsible for collecting, storing, maintaining and distributing soil survey information for privately owned lands in the United States. A soil map in a soil survey is a representation of soil patterns in a landscape. Soil maps for STATSGO are compiled by generalizing more detailed (SSURGO) soil survey maps.

### SSURGO: Soil Survey Geographic Database

Source: Department of Agriculture, Natural Resources Conservation Service (NRCS)

Telephone: 800-672-5559

SSURGO is the most detailed level of mapping done by the Natural Resources Conservation Service, mapping scales generally range from 1:12,000 to 1:63,360. Field mapping methods using national standards are used to construct the soil maps in the Soil Survey Geographic (SSURGO) database. SSURGO digitizing duplicates the original soil survey maps. This level of mapping is designed for use by landowners, townships and county natural resource planning and management.

# PHYSICAL SETTING SOURCE RECORDS SEARCHED

## LOCAL / REGIONAL WATER AGENCY RECORDS

### FEDERAL WATER WELLS

#### PWS: Public Water Systems

Source: EPA/Office of Drinking Water

Telephone: 202-564-3750

Public Water System data from the Federal Reporting Data System. A PWS is any water system which provides water to at least 25 people for at least 60 days annually. PWSs provide water from wells, rivers and other sources.

#### PWS ENF: Public Water Systems Violation and Enforcement Data

Source: EPA/Office of Drinking Water

Telephone: 202-564-3750

Violation and Enforcement data for Public Water Systems from the Safe Drinking Water Information System (SDWIS) after August 1995. Prior to August 1995, the data came from the Federal Reporting Data System (FRDS).

#### USGS Water Wells: USGS National Water Inventory System (NWIS)

This database contains descriptive information on sites where the USGS collects or has collected data on surface water and/or groundwater. The groundwater data includes information on wells, springs, and other sources of groundwater.

## OTHER STATE DATABASE INFORMATION

### Groundwater Ambient Monitoring & Assessment Program

State Water Resources Control Board

Telephone: 916-341-5577

The GAMA Program is California's comprehensive groundwater quality monitoring program. GAMA collects data by testing the untreated, raw water in different types of wells for naturally-occurring and man-made chemicals. The GAMA data includes Domestic, Monitoring and Municipal well types from the following sources, Department of Water Resources, Department of Health Services, EDF, Agricultural Lands, Lawrence Livermore National Laboratory, Department of Pesticide Regulation, United States Geological Survey, Groundwater Ambient Monitoring and Assessment Program and Local Groundwater Projects.

### Water Well Database

Source: Department of Water Resources

Telephone: 916-651-9648

### California Drinking Water Quality Database

Source: Department of Public Health

Telephone: 916-324-2319

The database includes all drinking water compliance and special studies monitoring for the state of California since 1984. It consists of over 3,200,000 individual analyses along with well and water system information.

### California Oil and Gas Well Locations

Source: Dept of Conservation, Geologic Energy Management Division

Telephone: 916-323-1779

Oil and Gas well locations in the state.

### California Earthquake Fault Lines

Source: California Division of Mines and Geology

The fault lines displayed on EDR's Topographic map are digitized quaternary fault lines prepared in 1975 by the United State Geological Survey. Additional information (also from 1975) regarding activity at specific fault lines comes from California's Preliminary Fault Activity Map prepared by the California Division of Mines and Geology.

## RADON

### State Database: CA Radon

Source: Department of Public Health

Telephone: 916-210-8558

Radon Database for California

## PHYSICAL SETTING SOURCE RECORDS SEARCHED

### Area Radon Information

Source: USGS

Telephone: 703-356-4020

The National Radon Database has been developed by the U.S. Environmental Protection Agency (USEPA) and is a compilation of the EPA/State Residential Radon Survey and the National Residential Radon Survey. The study covers the years 1986 - 1992. Where necessary data has been supplemented by information collected at private sources such as universities and research institutions.

### EPA Radon Zones

Source: EPA

Telephone: 703-356-4020

Sections 307 & 309 of IRRA directed EPA to list and identify areas of U.S. with the potential for elevated indoor radon levels.

### OTHER

Airport Landing Facilities: Private and public use landing facilities

Source: Federal Aviation Administration, 800-457-6656

Epicenters: World earthquake epicenters, Richter 5 or greater


Source: Department of Commerce, National Oceanic and Atmospheric Administration

California Earthquake Fault Lines: The fault lines displayed on EDR's Topographic map are digitized quaternary fault lines, prepared in 1975 by the United State Geological Survey. Additional information (also from 1975) regarding activity at specific fault lines comes from California's Preliminary Fault Activity Map prepared by the California Division of Mines and Geology.

### STREET AND ADDRESS INFORMATION

Â© 2015 TomTom North America, Inc. All rights reserved. This material is proprietary and the subject of copyright protection and other intellectual property rights owned by or licensed to Tele Atlas North America, Inc. The use of this material is subject to the terms of a license agreement. You will be held liable for any unauthorized copying or disclosure of this material.

APPENDIX



D



**Quinn Communities**

Thornton Ave

Sun City, CA 92585

Inquiry Number: 6914037.8

March 25, 2022

# The EDR Aerial Photo Decade Package



6 Armstrong Road, 4th floor  
Shelton, CT 06484  
Toll Free: 800.352.0050  
[www.edrnet.com](http://www.edrnet.com)

# EDR Aerial Photo Decade Package

03/25/22

**Site Name:**

Quinn Communities  
Thornton Ave  
Sun City, CA 92585  
EDR Inquiry # 6914037.8

**Client Name:**

Geocon Geotechnical & Env  
3303 North San Fernando Blvd.  
Burbank, CA 91504  
Contact: Adrian Rene Escobar



Environmental Data Resources, Inc. (EDR) Aerial Photo Decade Package is a screening tool designed to assist environmental professionals in evaluating potential liability on a target property resulting from past activities. EDR's professional researchers provide digitally reproduced historical aerial photographs, and when available, provide one photo per decade.

## Search Results:

<u>Year</u>	<u>Scale</u>	<u>Details</u>	<u>Source</u>
2016	1"=500'	Flight Year: 2016	USDA/NAIP
2012	1"=500'	Flight Year: 2012	USDA/NAIP
2009	1"=500'	Flight Year: 2009	USDA/NAIP
2006	1"=500'	Flight Year: 2006	USDA/NAIP
2002	1"=500'	Acquisition Date: January 01, 2002	USGS/DOQQ
1997	1"=500'	Acquisition Date: January 01, 1997	USGS/DOQQ
1989	1"=500'	Flight Date: August 15, 1989	USDA
1985	1"=500'	Flight Date: July 28, 1985	USDA
1978	1"=500'	Flight Date: September 20, 1978	USDA
1974	1"=500'	Flight Date: November 06, 1974	USGS
1967	1"=500'	Flight Date: May 15, 1967	USDA
1961	1"=500'	Flight Date: June 14, 1961	USDA
1953	1"=500'	Flight Date: August 28, 1953	USDA
1949	1"=500'	Flight Date: May 08, 1949	USDA
1938	1"=500'	Flight Date: June 14, 1938	USDA

**When delivered electronically by EDR, the aerial photo images included with this report are for ONE TIME USE ONLY. Further reproduction of these aerial photo images is prohibited without permission from EDR. For more information contact your EDR Account Executive.**

### Disclaimer - Copyright and Trademark Notice

This Report contains certain information obtained from a variety of public and other sources reasonably available to Environmental Data Resources, Inc. It cannot be concluded from this Report that coverage information for the target and surrounding properties does not exist from other sources. NO WARRANTY EXPRESSED OR IMPLIED, IS MADE WHATSOEVER IN CONNECTION WITH THIS REPORT. ENVIRONMENTAL DATA RESOURCES, INC. SPECIFICALLY DISCLAIMS THE MAKING OF ANY SUCH WARRANTIES, INCLUDING WITHOUT LIMITATION, MERCHANTABILITY OR FITNESS FOR A PARTICULAR USE OR PURPOSE. ALL RISK IS ASSUMED BY THE USER. IN NO EVENT SHALL ENVIRONMENTAL DATA RESOURCES, INC. BE LIABLE TO ANYONE, WHETHER ARISING OUT OF ERRORS OR OMISSIONS, NEGLIGENCE, ACCIDENT OR ANY OTHER CAUSE, FOR ANY LOSS OF DAMAGE, INCLUDING, WITHOUT LIMITATION, SPECIAL, INCIDENTAL, CONSEQUENTIAL, OR EXEMPLARY DAMAGES. ANY LIABILITY ON THE PART OF ENVIRONMENTAL DATA RESOURCES, INC. IS STRICTLY LIMITED TO A REFUND OF THE AMOUNT PAID FOR THIS REPORT. Purchaser accepts this Report "AS IS". Any analyses, estimates, ratings, environmental risk levels or risk codes provided in this Report are provided for illustrative purposes only, and are not intended to provide, nor should they be interpreted as providing any facts regarding, or prediction or forecast of, any environmental risk for any property. Only a Phase I Environmental Site Assessment performed by an environmental professional can provide information regarding the environmental risk for any property. Additionally, the information provided in this Report is not to be construed as legal advice.

Copyright 2022 by Environmental Data Resources, Inc. All rights reserved. Reproduction in any media or format, in whole or in part, of any report or map of Environmental Data Resources, Inc., or its affiliates, is prohibited without prior written permission.

EDR and its logos (including Sanborn and Sanborn Map) are trademarks of Environmental Data Resources, Inc. or its affiliates. All other trademarks used herein are the property of their respective owners.



INQUIRY #: 6914037.8

YEAR: 2016

 = 500'





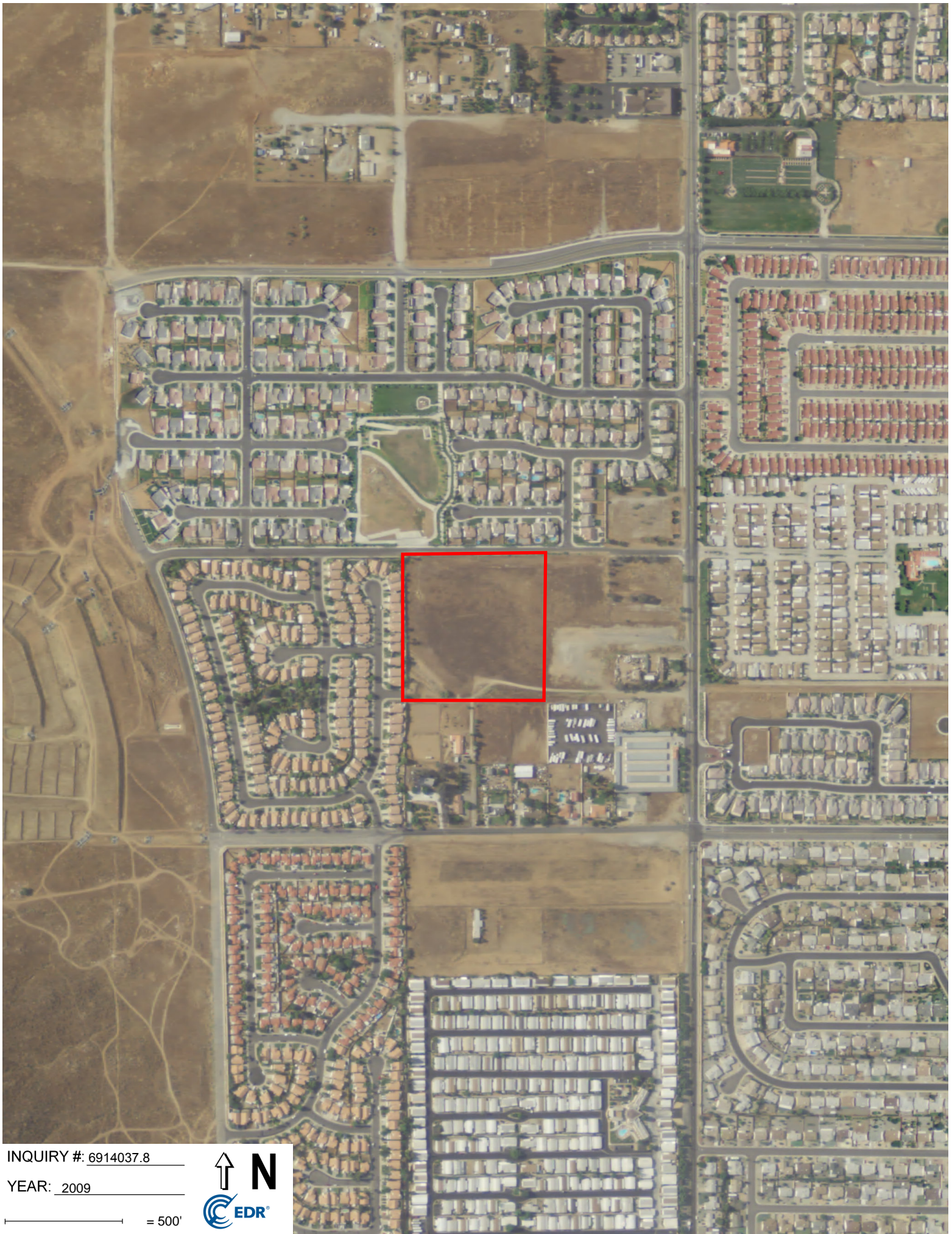


INQUIRY #: 6914037.8

YEAR: 2012

— = 500'





INQUIRY #: 6914037.8

YEAR: 2009

 = 500'





INQUIRY #: 6914037.8

YEAR: 2006

— = 500'





INQUIRY #: 6914037.8

YEAR: 2002

— = 500'





INQUIRY #: 6914037.8

YEAR: 1997

— = 500'



Subject boundary not shown because it exceeds image extent or image is not georeferenced.



INQUIRY #: 6914037.8

YEAR: 1989

— = 500'





INQUIRY #: 6914037.8

YEAR: 1985

— = 500'






INQUIRY #: 6914037.8

YEAR: 1978

— = 500'








INQUIRY #: 6914037.8

YEAR: 1974

— = 500'





INQUIRY #: 6914037.8

YEAR: 1967

— = 500'





INQUIRY #: 6914037.8

YEAR: 1961

— = 500'





INQUIRY #: 6914037.8

YEAR: 1953

— = 500'






INQUIRY #: 6914037.8

YEAR: 1949

— = 500'





INQUIRY #: 6914037.8

YEAR: 1938

— = 500'



APPENDIX



E



Quinn Communities

Thornton Ave

Sun City, CA 92585

Inquiry Number: 6914037.4

March 25, 2022

# EDR Historical Topo Map Report

with QuadMatch™



6 Armstrong Road, 4th floor  
Shelton, CT 06484  
Toll Free: 800.352.0050  
[www.edrnet.com](http://www.edrnet.com)



# EDR Historical Topo Map Report

03/25/22

**Site Name:**

Quinn Communities  
Thornton Ave  
Sun City, CA 92585  
EDR Inquiry # 6914037.4

**Client Name:**

Geocon Geotechnical & Env  
3303 North San Fernando Blvd.  
Burbank, CA 91504  
Contact: Adrian Rene Escobar



EDR Topographic Map Library has been searched by EDR and maps covering the target property location as provided by Geocon Geotechnical & Env were identified for the years listed below. EDR's Historical Topo Map Report is designed to assist professionals in evaluating potential liability on a target property resulting from past activities. EDR's Historical Topo Map Report includes a search of a collection of public and private color historical topographic maps, dating back to the late 1800s.

**Search Results:**

**Coordinates:**

<b>P.O.#</b>	NA	<b>Latitude:</b>	33.723659 33° 43' 25" North
<b>Project:</b>	T2974-77-02	<b>Longitude:</b>	-117.209466 -117° 12' 34" West
		<b>UTM Zone:</b>	Zone 11 North
		<b>UTM X Meters:</b>	480593.84
		<b>UTM Y Meters:</b>	3731536.22
		<b>Elevation:</b>	1451.48' above sea level

**Maps Provided:**

2018	1942
2015	1901
2012	
1979	
1973	
1953	
1947	
1943	

**Disclaimer - Copyright and Trademark Notice**

This Report contains certain information obtained from a variety of public and other sources reasonably available to Environmental Data Resources, Inc. It cannot be concluded from this Report that coverage information for the target and surrounding properties does not exist from other sources. NO WARRANTY EXPRESSED OR IMPLIED, IS MADE WHATSOEVER IN CONNECTION WITH THIS REPORT. ENVIRONMENTAL DATA RESOURCES, INC. SPECIFICALLY DISCLAIMS THE MAKING OF ANY SUCH WARRANTIES, INCLUDING WITHOUT LIMITATION, MERCHANTABILITY OR FITNESS FOR A PARTICULAR USE OR PURPOSE. ALL RISK IS ASSUMED BY THE USER. IN NO EVENT SHALL ENVIRONMENTAL DATA RESOURCES, INC. BE LIABLE TO ANYONE, WHETHER ARISING OUT OF ERRORS OR OMISSIONS, NEGLIGENCE, ACCIDENT OR ANY OTHER CAUSE, FOR ANY LOSS OF DAMAGE, INCLUDING, WITHOUT LIMITATION, SPECIAL, INCIDENTAL, CONSEQUENTIAL, OR EXEMPLARY DAMAGES. ANY LIABILITY ON THE PART OF ENVIRONMENTAL DATA RESOURCES, INC. IS STRICTLY LIMITED TO A REFUND OF THE AMOUNT PAID FOR THIS REPORT. Purchaser accepts this Report "AS IS". Any analyses, estimates, ratings, environmental risk levels or risk codes provided in this Report are provided for illustrative purposes only, and are not intended to provide, nor should they be interpreted as providing any facts regarding, or prediction or forecast of, any environmental risk for any property. Only a Phase I Environmental Site Assessment performed by an environmental professional can provide information regarding the environmental risk for any property. Additionally, the information provided in this Report is not to be construed as legal advice.

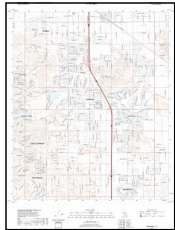
Copyright 2022 by Environmental Data Resources, Inc. All rights reserved. Reproduction in any media or format, in whole or in part, of any report or map of Environmental Data Resources, Inc., or its affiliates, is prohibited without prior written permission.

EDR and its logos (including Sanborn and Sanborn Map) are trademarks of Environmental Data Resources, Inc. or its affiliates. All other trademarks used herein are the property of their respective owners.

## **Topo Sheet Key**

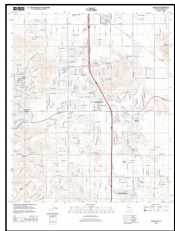
This EDR Topo Map Report is based upon the following USGS topographic map sheets.

### **2018 Source Sheets**



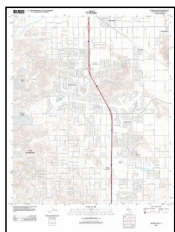
Romoland  
2018  
7.5-minute, 24000

### **2015 Source Sheets**



Romoland  
2015  
7.5-minute, 24000

### **2012 Source Sheets**



Romoland  
2012  
7.5-minute, 24000

### **1979 Source Sheets**

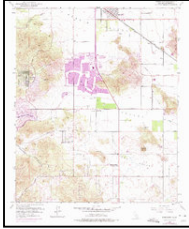


Romoland  
1979  
7.5-minute, 24000  
Aerial Photo Revised 1976

## **Topo Sheet Key**

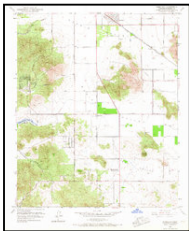
This EDR Topo Map Report is based upon the following USGS topographic map sheets.

### **1973 Source Sheets**



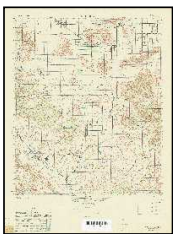
Romoland  
1973  
7.5-minute, 24000  
Aerial Photo Revised 1973

### **1953 Source Sheets**



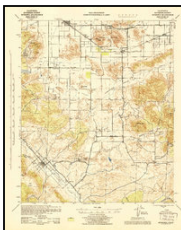
Romoland  
1953  
7.5-minute, 24000  
Aerial Photo Revised 1951

### **1947 Source Sheets**



MURRIETA  
1947  
15-minute, 50000

### **1943 Source Sheets**

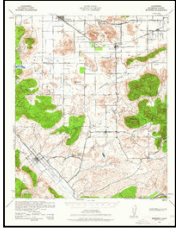


Murrieta  
1943  
15-minute, 62500  
Aerial Photo Revised 1939

## ***Topo Sheet Key***

This EDR Topo Map Report is based upon the following USGS topographic map sheets.

### **1942 Source Sheets**

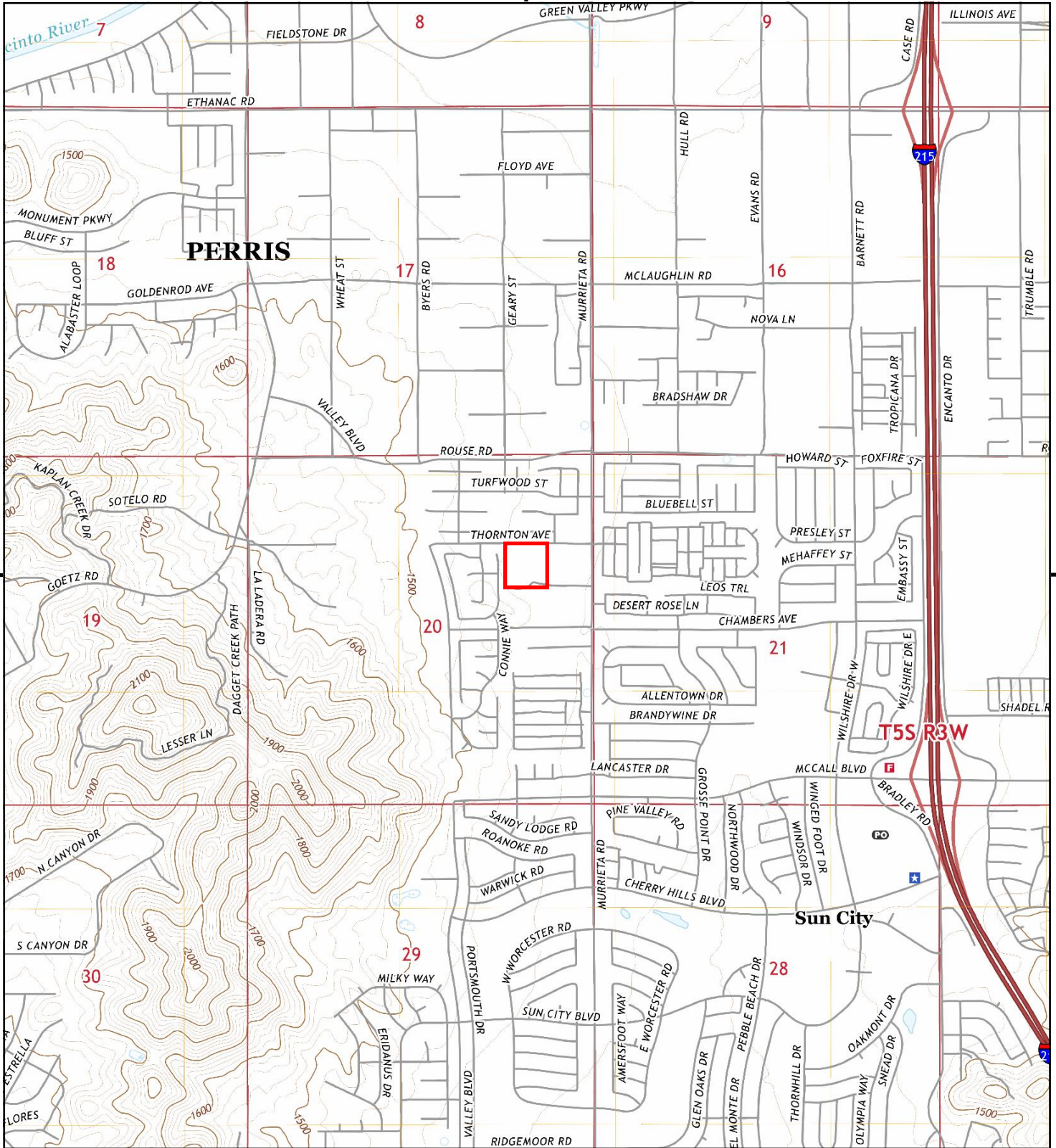


Murrieta  
1942  
15-minute, 62500  
Aerial Photo Revised 1939

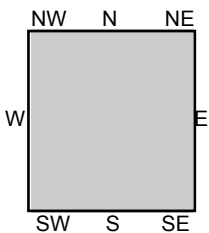
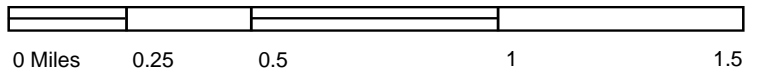
### **1901 Source Sheets**



Elsinore  
1901  
30-minute, 125000



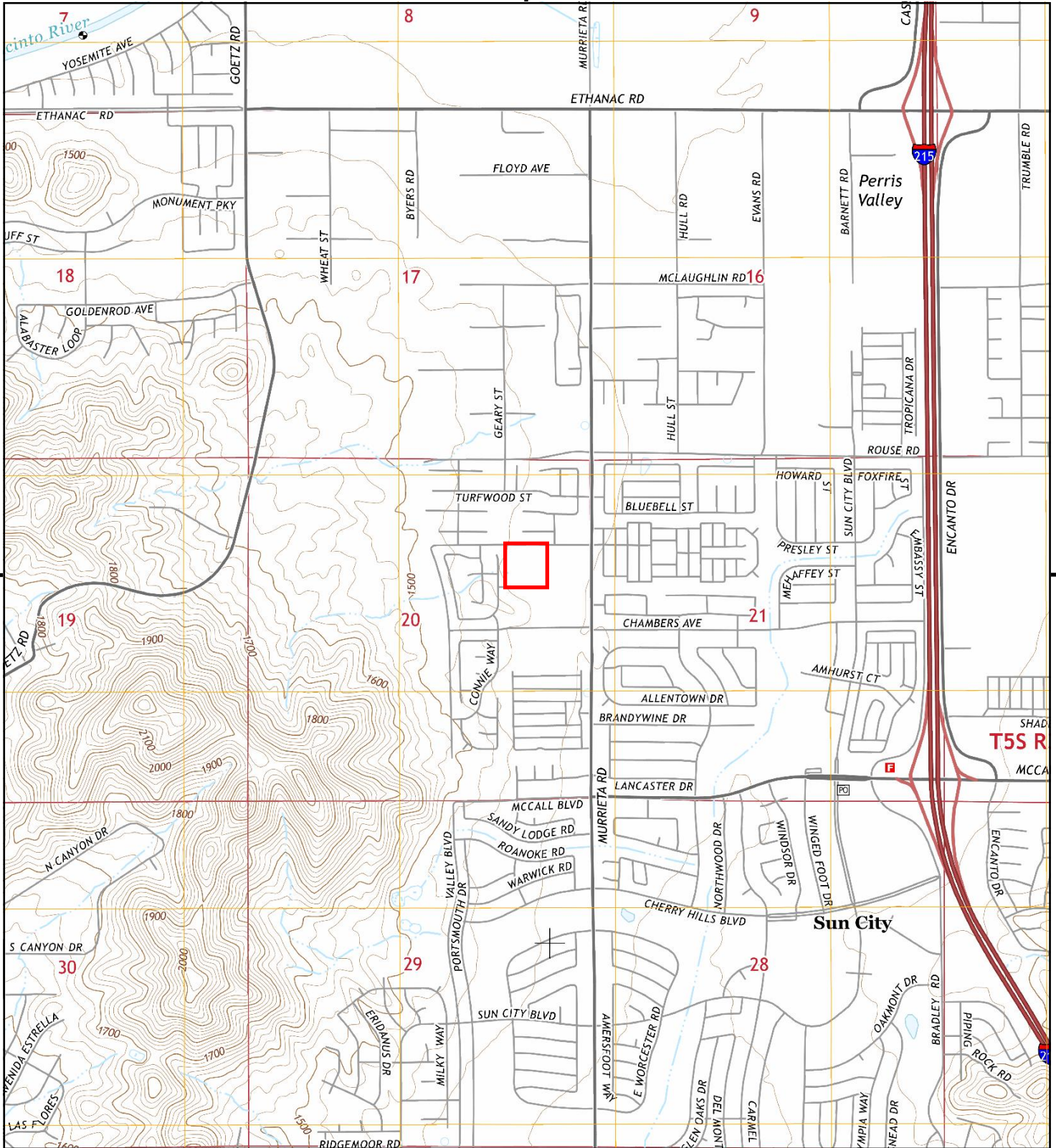
This report includes information from the following map sheet(s).



TP, Romoland, 2018, 7.5-minute

SITE NAME: Quinn Communities  
 ADDRESS: Thornton Ave  
 Sun City, CA 92585  
 CLIENT: Geocon Geotechnical & Env





This report includes information from the following map sheet(s).

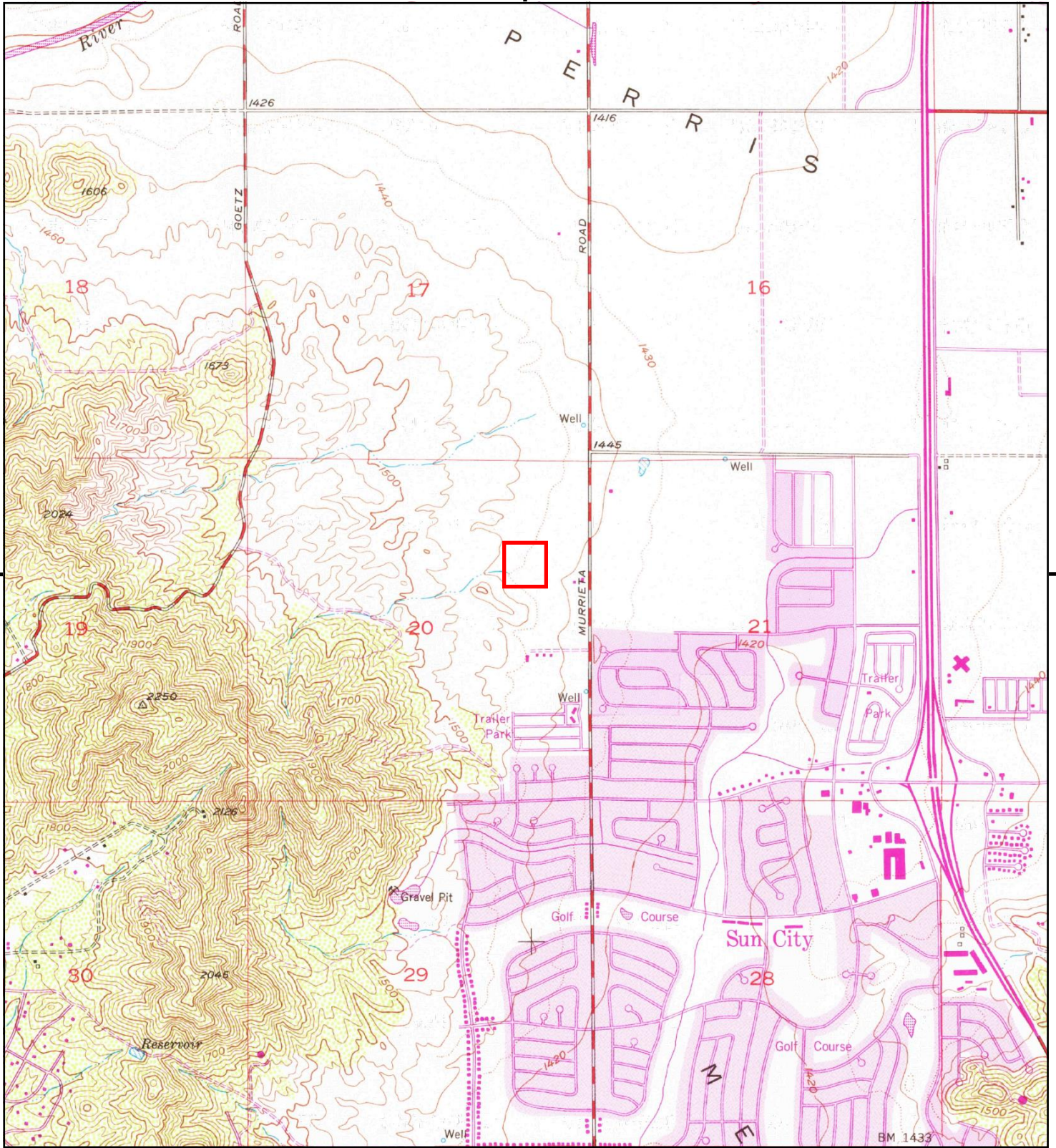


TP, Romoland, 2015, 7.5-minute

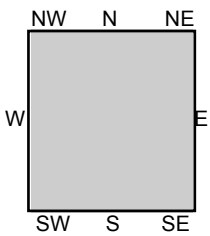
SITE NAME: Quinn Communities  
 ADDRESS: Thornton Ave  
 Sun City, CA 92585  
 CLIENT: Geocon Geotechnical & Env







This report includes information from the following map sheet(s).

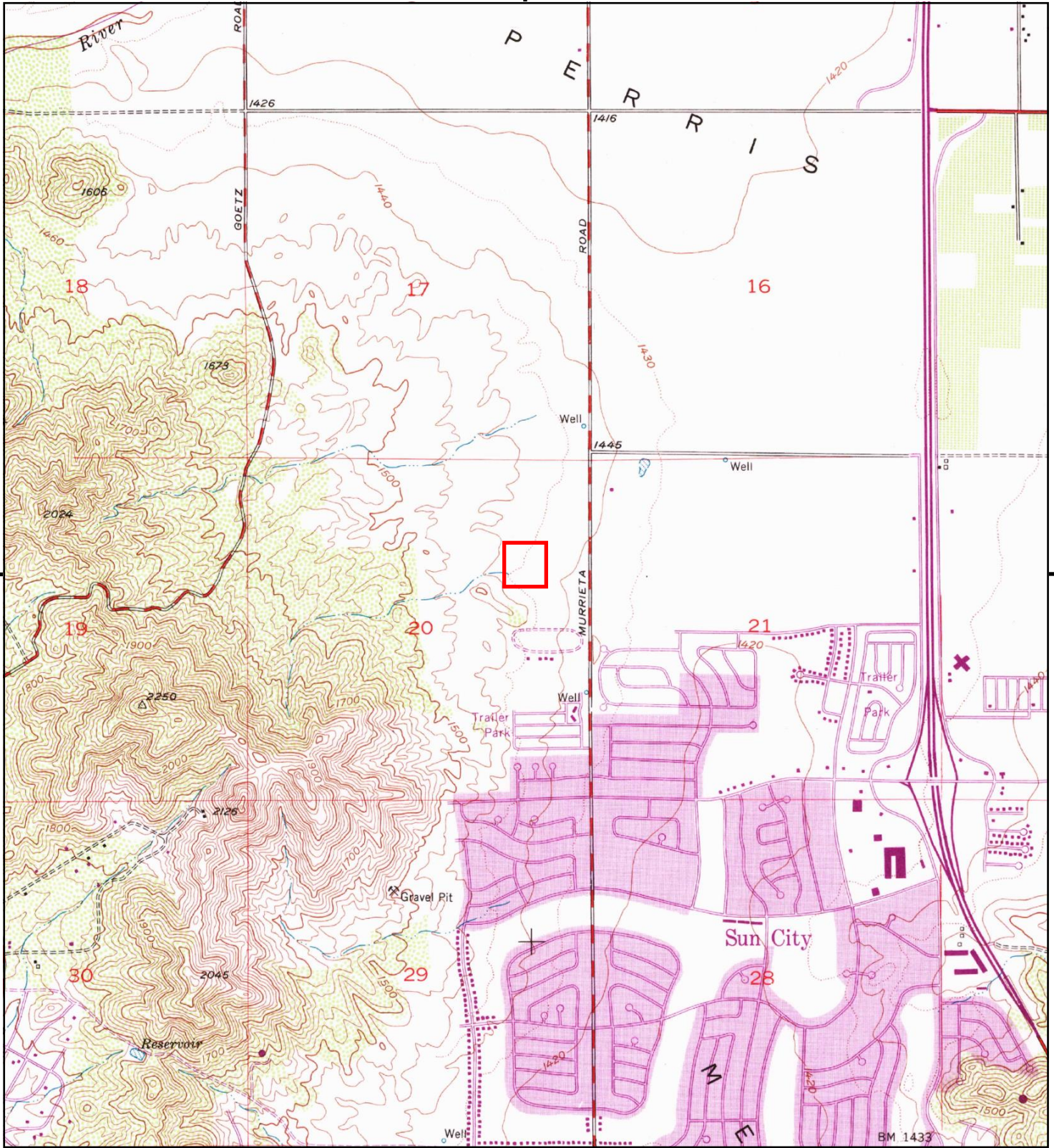


TP, Romoland, 1979, 7.5-minute

**SITE NAME:** Quinn Communities  
**ADDRESS:** Thornton Ave  
 Sun City, CA 92585  
**CLIENT:** Geocon Geotechnical & Env







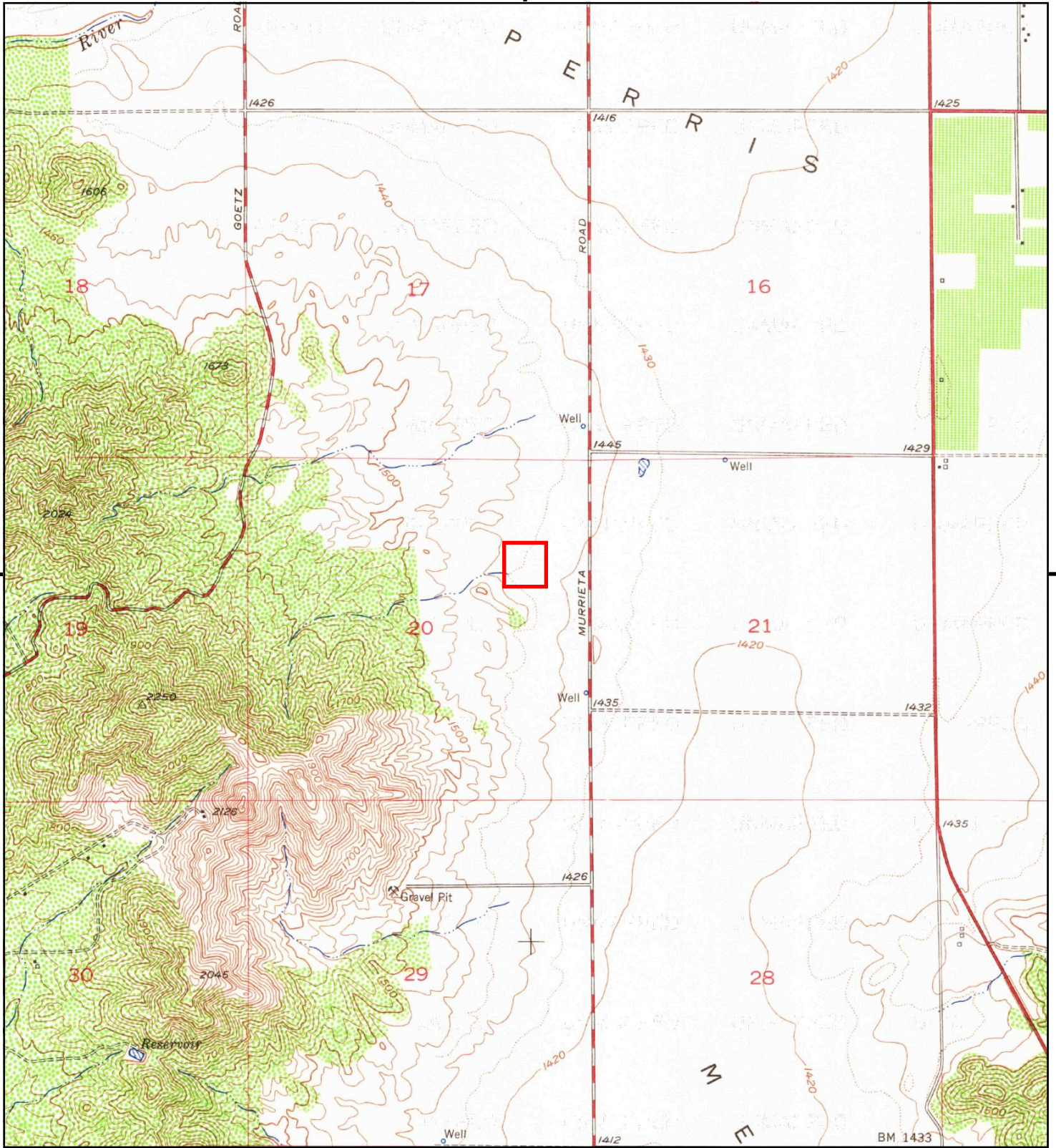
This report includes information from the following map sheet(s).



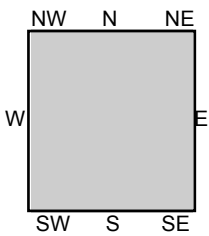
TP, Romoland, 1973, 7.5-minute

**SITE NAME:** Quinn Communities  
**ADDRESS:** Thornton Ave  
 Sun City, CA 92585  
**CLIENT:** Geocon Geotechnical & Env





This report includes information from the following map sheet(s).



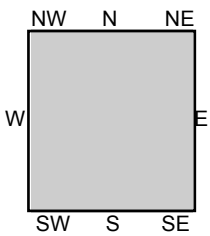
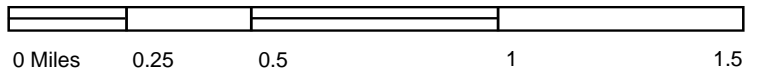
TP, Romoland, 1953, 7.5-minute

**SITE NAME:** Quinn Communities  
**ADDRESS:** Thornton Ave  
 Sun City, CA 92585  
**CLIENT:** Geocon Geotechnical & Env





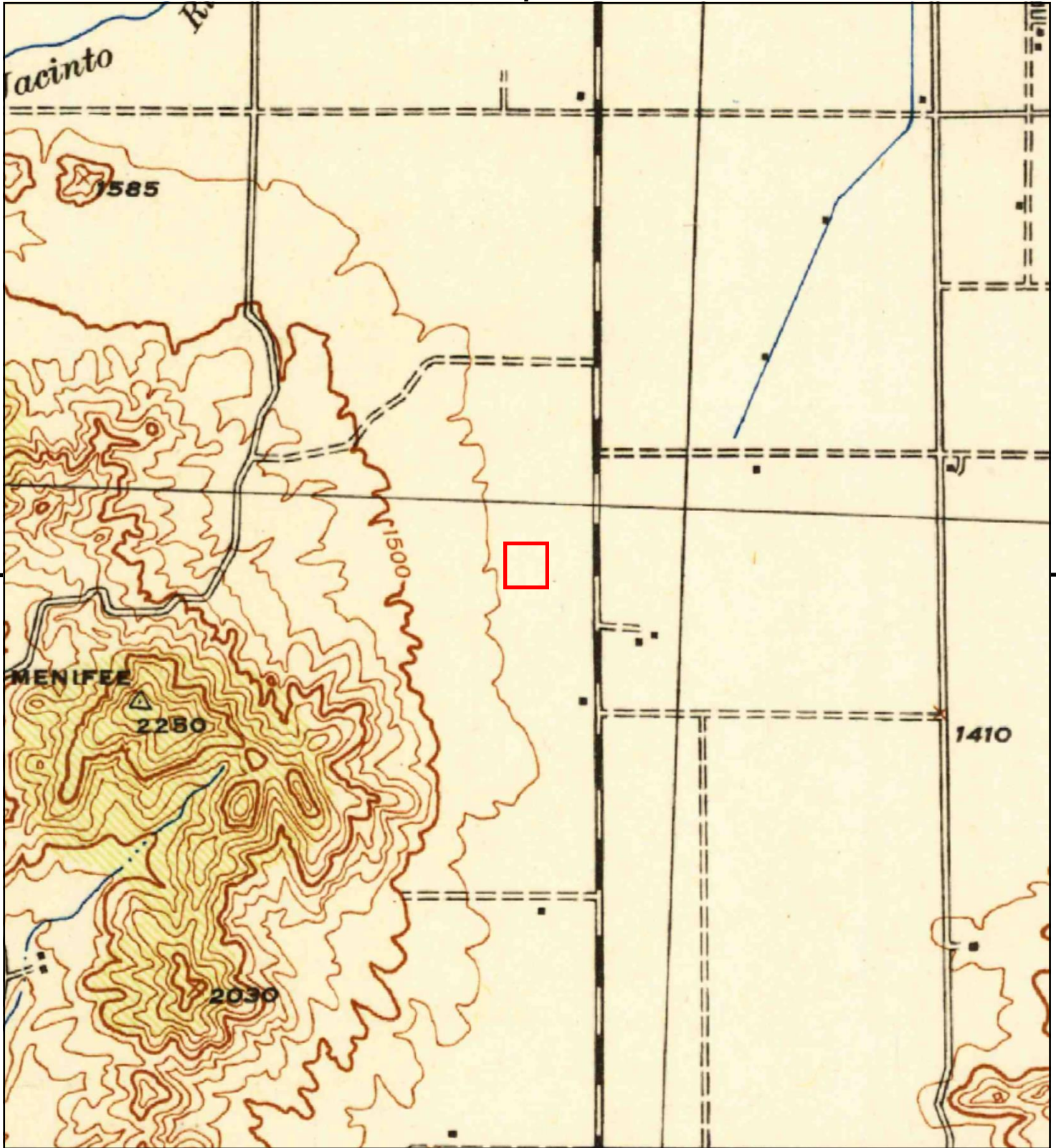
This report includes information from the following map sheet(s).



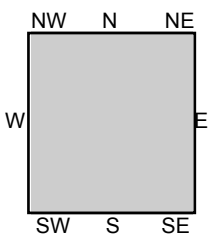
TP, MURRIETA, 1947, 15-minute

SITE NAME: Quinn Communities  
ADDRESS: Thornton Ave  
Sun City, CA 92585  
CLIENT: Geocon Geotechnical & Env





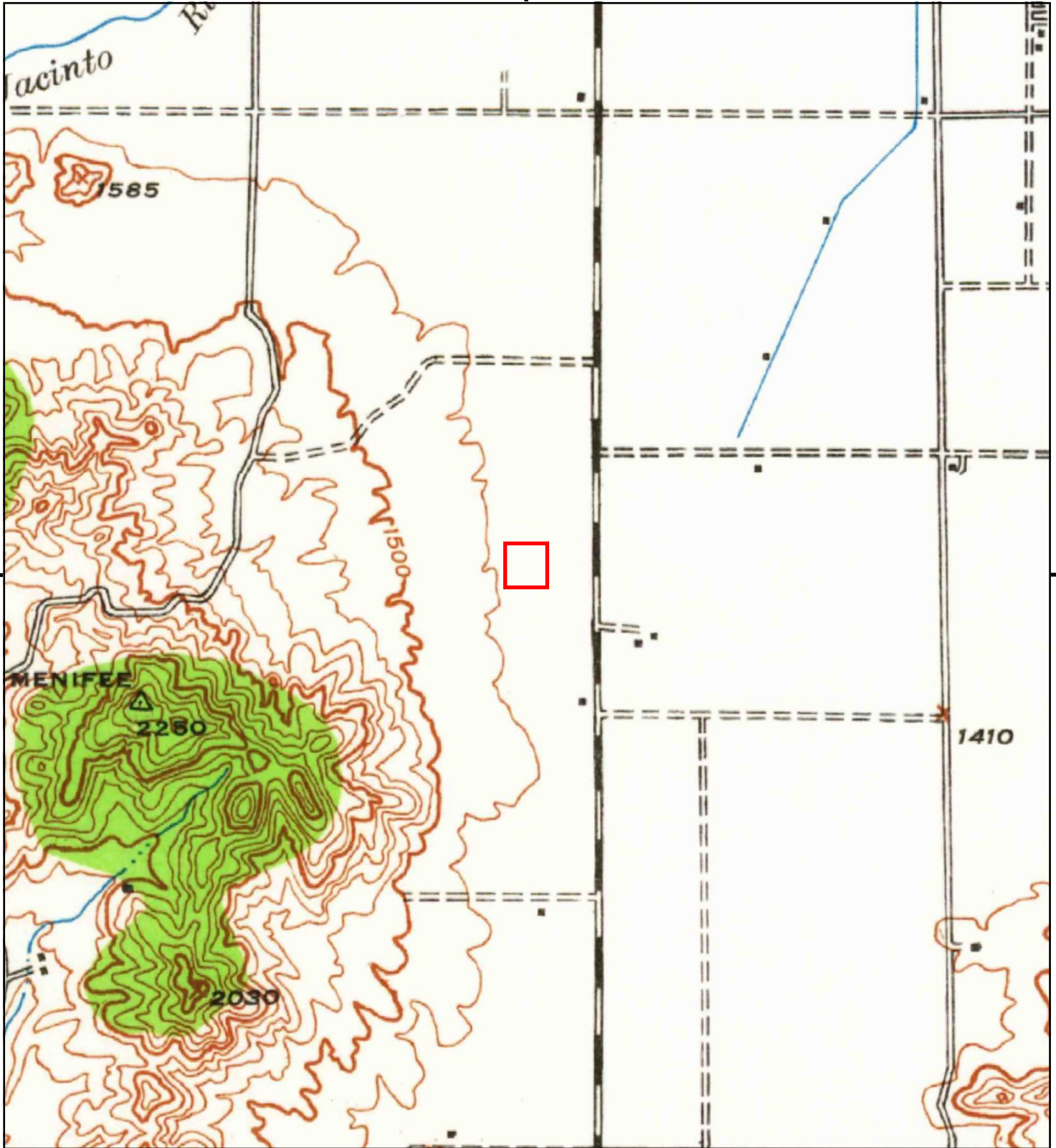
This report includes information from the following map sheet(s).



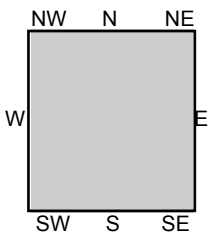
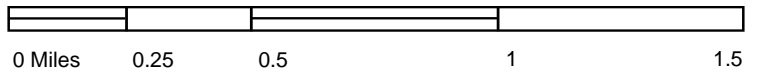
TP, Murrieta, 1943, 15-minute

SITE NAME: Quinn Communities  
 ADDRESS: Thornton Ave  
 Sun City, CA 92585  
 CLIENT: Geocon Geotechnical & Env





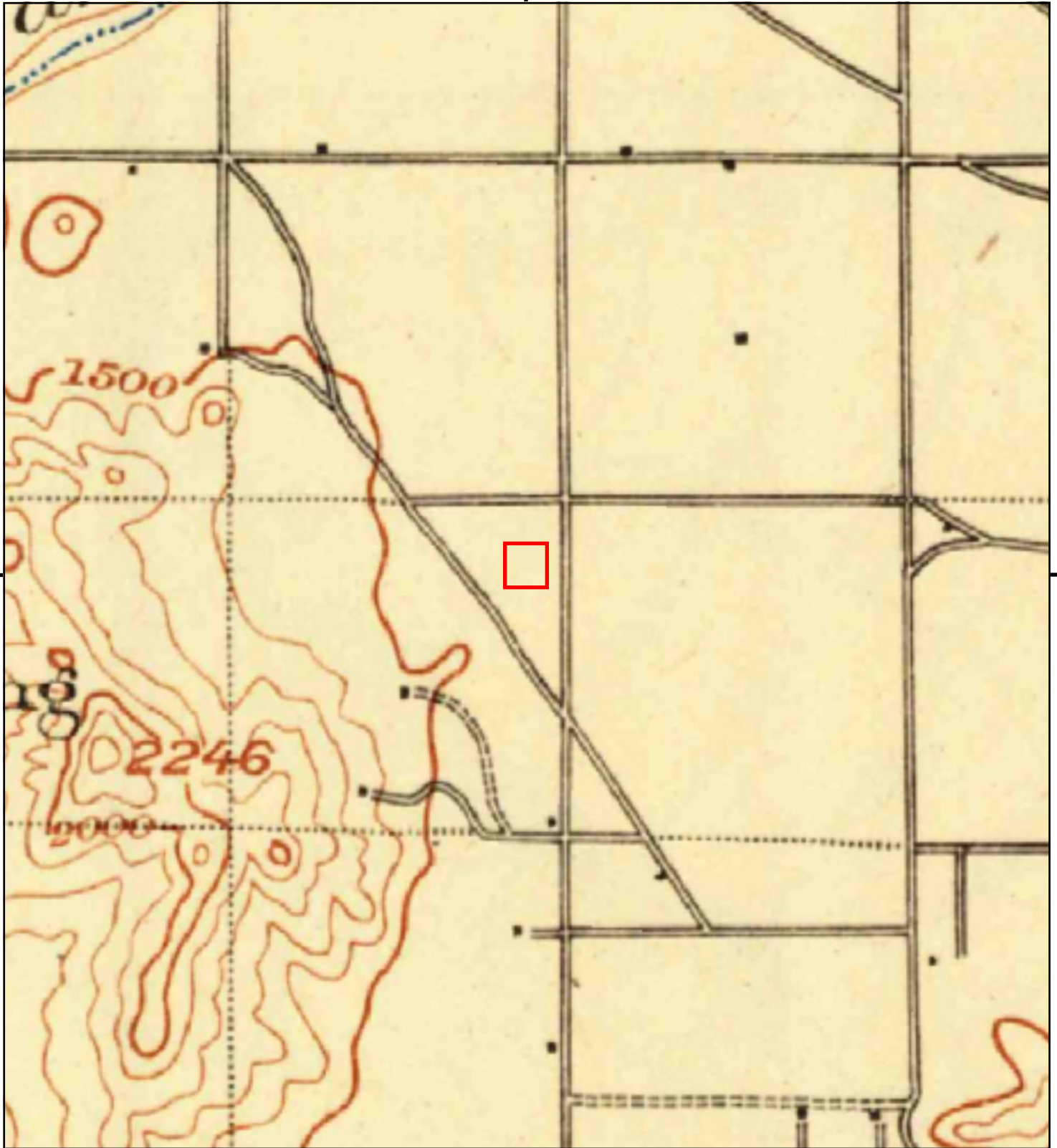
This report includes information from the following map sheet(s).



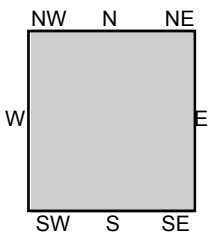
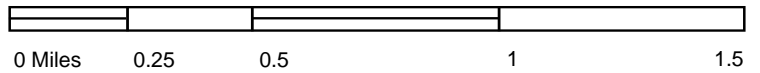
TP, Murrieta, 1942, 15-minute

SITE NAME: Quinn Communities  
ADDRESS: Thornton Ave  
Sun City, CA 92585  
CLIENT: Geocon Geotechnical & Env





This report includes information from the following map sheet(s).



TP, Elsinore, 1901, 30-minute

SITE NAME: Quinn Communities  
ADDRESS: Thornton Ave  
Sun City, CA 92585  
CLIENT: Geocon Geotechnical & Env



APPENDIX



F

**Quinn Communities**

Thornton Ave  
Sun City, CA 92585

Inquiry Number: 6914037.5  
March 29, 2022

# The EDR-City Directory Image Report



## TABLE OF CONTENTS

### SECTION

Executive Summary

Findings

City Directory Images

***Thank you for your business.***

Please contact EDR at 1-800-352-0050  
with any questions or comments.

### **Disclaimer - Copyright and Trademark Notice**

This Report contains certain information obtained from a variety of public and other sources reasonably available to Environmental Data Resources, Inc. It cannot be concluded from this Report that coverage information for the target and surrounding properties does not exist from other sources. **NO WARRANTY EXPRESSED OR IMPLIED, IS MADE WHATSOEVER IN CONNECTION WITH THIS REPORT. ENVIRONMENTAL DATA RESOURCES, INC. SPECIFICALLY DISCLAIMS THE MAKING OF ANY SUCH WARRANTIES, INCLUDING WITHOUT LIMITATION, MERCHANTABILITY OR FITNESS FOR A PARTICULAR USE OR PURPOSE. ALL RISK IS ASSUMED BY THE USER. IN NO EVENT SHALL ENVIRONMENTAL DATA RESOURCES, INC. BE LIABLE TO ANYONE, WHETHER ARISING OUT OF ERRORS OR OMISSIONS, NEGLIGENCE, ACCIDENT OR ANY OTHER CAUSE, FOR ANY LOSS OR DAMAGE, INCLUDING, WITHOUT LIMITATION, SPECIAL, INCIDENTAL, CONSEQUENTIAL, OR EXEMPLARY DAMAGES. ANY LIABILITY ON THE PART OF ENVIRONMENTAL DATA RESOURCES, INC. IS STRICTLY LIMITED TO A REFUND OF THE AMOUNT PAID FOR THIS REPORT.** Purchaser accepts this Report "AS IS". Any analyses, estimates, ratings, environmental risk levels or risk codes provided in this Report are provided for illustrative purposes only, and are not intended to provide, nor should they be interpreted as providing any facts regarding, or prediction or forecast of, any environmental risk for any property. Only a Phase I Environmental Site Assessment performed by an environmental professional can provide information regarding the environmental risk for any property. Additionally, the information provided in this Report is not to be construed as legal advice.

Copyright 2020 by Environmental Data Resources, Inc. All rights reserved. Reproduction in any media or format, in whole or in part, of any report or map of Environmental Data Resources, Inc. or its affiliates is prohibited without prior written permission.

EDR and its logos (including Sanborn and Sanborn Map) are trademarks of Environmental Data Resources, Inc. or its affiliates. All other trademarks used herein are the property of their respective owners.

## EXECUTIVE SUMMARY

### DESCRIPTION

Environmental Data Resources, Inc.'s (EDR) City Directory Report is a screening tool designed to assist environmental professionals in evaluating potential liability on a target property resulting from past activities. EDR's City Directory Report includes a search of available city directory data at 5 year intervals.

### RECORD SOURCES

EDR's Digital Archive combines historical directory listings from sources such as Cole Information and Dun & Bradstreet. These standard sources of property information complement and enhance each other to provide a more comprehensive report.

EDR is licensed to reproduce certain City Directory works by the copyright holders of those works. The purchaser of this EDR City Directory Report may include it in report(s) delivered to a customer. Reproduction of City Directories without permission of the publisher or licensed vendor may be a violation of copyright.



### RESEARCH SUMMARY

The following research sources were consulted in the preparation of this report. A check mark indicates where information was identified in the source and provided in this report.

<u>Year</u>	<u>Target Street</u>	<u>Cross Street</u>	<u>Source</u>
2017	<input type="checkbox"/>	<input checked="" type="checkbox"/>	EDR Digital Archive
2014	<input type="checkbox"/>	<input checked="" type="checkbox"/>	EDR Digital Archive
2010	<input type="checkbox"/>	<input checked="" type="checkbox"/>	EDR Digital Archive
2005	<input type="checkbox"/>	<input checked="" type="checkbox"/>	EDR Digital Archive
2000	<input type="checkbox"/>	<input checked="" type="checkbox"/>	EDR Digital Archive
1995	<input type="checkbox"/>	<input checked="" type="checkbox"/>	EDR Digital Archive
1992	<input type="checkbox"/>	<input checked="" type="checkbox"/>	EDR Digital Archive
1990	<input checked="" type="checkbox"/>	<input type="checkbox"/>	Haines Criss-Cross Directory
1985	<input checked="" type="checkbox"/>	<input type="checkbox"/>	Haines Criss-Cross Directory
1980	<input checked="" type="checkbox"/>	<input type="checkbox"/>	Haines Criss-Cross Directory
1976	<input checked="" type="checkbox"/>	<input type="checkbox"/>	Haines Criss-Cross Directory
1971	<input type="checkbox"/>	<input type="checkbox"/>	Haines Criss-Cross Directory

## FINDINGS

### TARGET PROPERTY STREET

Thornton Ave  
Sun City, CA 92585

Year            CD Image            Source

### MURRIETA RD

1990	pg A93	Haines Criss-Cross Directory	
1985	pg A94	Haines Criss-Cross Directory	
1985	pg A95	Haines Criss-Cross Directory	
1985	pg A96	Haines Criss-Cross Directory	
1980	pg A97	Haines Criss-Cross Directory	
1980	pg A98	Haines Criss-Cross Directory	
1980	pg A99	Haines Criss-Cross Directory	
1976	pg A100	Haines Criss-Cross Directory	
1976	pg A101	Haines Criss-Cross Directory	
1971	-	Haines Criss-Cross Directory	Street not listed in Source

### THORNTON AVE

2017	-	EDR Digital Archive	Target and Adjoining not listed in Source
2014	-	EDR Digital Archive	Target and Adjoining not listed in Source
2010	-	EDR Digital Archive	Target and Adjoining not listed in Source
2005	-	EDR Digital Archive	Target and Adjoining not listed in Source
2000	-	EDR Digital Archive	Target and Adjoining not listed in Source
1995	-	EDR Digital Archive	Target and Adjoining not listed in Source
1992	-	EDR Digital Archive	Target and Adjoining not listed in Source
1990	-	Haines Criss-Cross Directory	Street not listed in Source
1985	-	Haines Criss-Cross Directory	Street not listed in Source
1980	-	Haines Criss-Cross Directory	Street not listed in Source
1976	-	Haines Criss-Cross Directory	Street not listed in Source
1971	-	Haines Criss-Cross Directory	Street not listed in Source

# FINDINGS

## CROSS STREETS

<u>Year</u>	<u>CD Image</u>	<u>Source</u>
-------------	-----------------	---------------

## MURRIETA RD

2017	pg. A2	EDR Digital Archive
2014	pg. A18	EDR Digital Archive
2010	pg. A34	EDR Digital Archive
2005	pg. A49	EDR Digital Archive
2000	pg. A64	EDR Digital Archive
1995	pg. A75	EDR Digital Archive
1992	pg. A85	EDR Digital Archive

## **City Directory Images**

**MURRIETA RD 2017**

26075 VALENTINE, JAMES D  
26105 MCWATERS, MARVIN M  
26135 KING, TANYA L  
26145 MURILLO, RUBEN H  
26399 MARTINEZ, GRACIELA  
26414 PACIFIC MOBILE STRUCTURES  
26429 ESPEJEL, FAVIAN  
26510 MARDIN, FLORA E  
26704 LEARNING TREE PRESCHOOL  
26770 MILLERJONES MORTUARY & CREMATORY  
26805 CENTER FOR SPIRITUAL LIVING  
26815 MENIFEE BIBLE CHURCH  
27250 ABBOTT, RONALD L  
ACAMPORA, JO E  
ADAMS, RICHARD R  
AGUON, RONALD A  
AIKEN, JAN M  
ALATORRE, ALEX  
ALKEMA, NANCY J  
AMATO, DAN J  
ANAYA, KATHLEEN  
ANDERSON, LISSO E  
ANDERSON, SHARON A  
ANDRES, CHERIE D  
ARBLASTER, DAVID  
ARDAVANIS, CHRIS  
ARIA, JERALD E  
ARMSTRONG, RONALD D  
AWEF, BEVERLY  
BAILEY, LES E  
BALES, SHERLYN L  
BARRATT, ROBERT K  
BASQUEZ, PAULA J  
BAUGHMAN, PAUL D  
BAURMANN, MARGARET J  
BAXTER, GINI E  
BEARD, DEA M  
BEAUMONT, DOROTHY D  
BECK, ROBERT  
BEESON, GERALD W  
BEHAN, PHILIP  
BERGER, EVELY A  
BERNAL, MARCELL J  
BIGART, ROBERT H  
BIRDSALL, DONALD J  
BLAIR, SHARON B  
BLANKENSHIP, HOWARD L  
BLOOD, DAVID A  
BORDEN, PHILIP C  
BOSKLOPPER, LORRAINE

**MURRIETA RD 2017 (Cont'd)**

27250 BOWMAN, MATTHEW R  
BRADY, E  
BRADY, RICHARD B  
BREWER, VICTORIA W  
BRIEN, ROBERT I  
BRIGGS, ELISA T  
BRIGGS, WILLIAM T  
BRISENDINE, GLENN  
BROWN, JOAN P  
BROWN, JOYCE M  
BROWN, REBECCA J  
BRUCCHERI, GAETANO M  
BRUNET, MARILIN S  
BUERER, HENRY D  
BUMP, WILLIAM  
BURKE, K  
BUTERA, VINCENT E  
BYRNE, RUTH N  
CALLAHAN, ANDY N  
CARLSON, ANTHONY H  
CARMAIN, KAREN L  
CARMEAN, KURTIS R  
CAROLCLARK, CAROL  
CASTILLO, DIANA M  
CAVANAUGH, JAMES J  
CHATTERTON, KIMBERLY  
CHINOFSKY, ART R  
CLAVELL, SANDRA L  
COLE, MONICA F  
COLLIER, JOSEPH M  
CONROY, KAHTLEEN G  
CONTRAFATTO, THOMAS  
CORTEZ, CLARA  
CORY, STEPHEN  
COSMO, VALERIE M  
COX, MARY E  
CREDE, ROBERT C  
CROSSNO, JERRY A  
CULLEN, MILLY E  
CUTLER, JOHN P  
DAVIS, ALICE  
DAWSON, CLAUDIA  
DEMITROFF, PERRY A  
DESISTO, ROBERT A  
DESPAIN, JAMES L  
DISILVESTRO, LEE J  
DOLL, JEFF R  
DOWDELL, WILLIAM J  
DRAKE, DUANE  
DUFFY, BEVERLY J

**MURRIETA RD 2017 (Cont'd)**

27250 DUNNET, GLORIA J  
EATMON, CRAIG D  
EDMETT, CHERYL L  
EGELIN, WILLIAM W  
ELGIE, ROBERT E  
ERICKSON, PAUL G  
ESPARZA, AURELIO  
ESPARZA, BEATRIZ M  
FALCON, ALICIA A  
FENRICH, DONALD R  
FEUERBORN, ROD J  
FINKLE, JAMES M  
FISHER, LISA R  
FLEMING, WILLIAM G  
FOURNIER, ARMAND R  
FREDRICKSEN, ROMONA  
FREEMAN, WILLIAM S  
FRODENTE, PETER W  
GARTLEY, JOE D  
GEDDES, SHARON L  
GEISSLER, VICKY L  
GIBSON, ALEXIS  
GIBSON, CAROLYN  
GIBSON, DOUGLAS C  
GLUESING, KARL F  
GOLDMAN, PATRICIA L  
GOOD, GLORIA L  
GRAY, WALTER A  
GROVER, BARBARA M  
HALY, GEORGE F  
HALY, JANE M  
HAMILTON, THOMAS M  
HAMPTON, JOHN D  
HANCOCK, LOWELL F  
HARRIS, MARTIN D  
HART, JONELL M  
HARTZHEIM, DAVID E  
HAWKINS, BERNARD R  
HAYHURST, DON R  
HAYNES, LLOYD  
HAYNES, M  
HAYS, DORIS M  
HENNINGER, ROBERT L  
HENSCHIED, DANIEL V  
HERLICH, ELEANOR  
HERNANDEZ, LINDA A  
HERRICK, PETER  
HIBBS, SUSAN  
HICKS, SUSAN J  
HOGUE, REBECCA L



**MURRIETA RD 2017 (Cont'd)**

27250 HUGHES, KATELYN  
HUNGATE, H  
HUNT, JOHN G  
INGEL, EUGENE K  
JACOB, RICHARD M  
JANKAY, PAUL L  
JENKINS, MERLE M  
JOHNSON, JAMES L  
JONES, JOHN D  
JONES, ROBERT L  
JORDAN, HAROLD E  
JORGENSEN, DREW  
KALOPER, ROBERT G  
KARPENSKE, ANA C  
KAUFMAN, MARYANN A  
KEASLING, CYNTHIA  
KEENEY, MICHAEL J  
KENMUIR, GLORIA R  
KENNEY, SHARI A  
KEY, ROSEMARY P  
KEYS, ZEBEDIE  
KLINGMAN, CHARLES C  
KNAPP, MARVIN W  
KOENIG, JAMES O  
KOPLAS, STEPHEN K  
KOZAR, ROBERT L  
KROGH, MARLENE F  
KUK, SONCTY  
KUTNYAK, KATHLEEN S  
LACASELLA, TONY  
LACHANCE, TERESA J  
LAFFERTY, LORRAINE A  
LANDON, EILEEN M  
LANDRY, LEO J  
LASKO, BARBARA R  
LAVALLEY, PHIL A  
LAWLER, SANDRA L  
LAWSON, SUE W  
LEACH, HELEN J  
LEFLER, LEONARD A  
LEM, SOCORRO M  
LERMA, RUDOLFO L  
LEU, PAULETTE A  
LEWIS, JEAN L  
LHJHOH, KII  
LICCIARDI, DANNY C  
LITTLE, JAMES R  
LOMANDO, ARLEEN J  
LUDWIG, HORST R  
MAHER, LINDA

**MURRIETA RD 2017 (Cont'd)**

27250 MALETICH, THOMAS  
MANN, DOROTHY  
MANN, DOROTHY A  
MANUES, HEATHER E  
MARK, GEORGE S  
MARTINS, MICHAEL T  
MATHES, DEAN R  
MAWHINNEY, PATRICK R  
MAXWELL, LYNN  
MAYNARD, PEGGY A  
MCCLELLAND, KATHLEEN M  
MCCLENDON, L  
MCCRACKEN, BONNIE J  
MCDANIEL, CHARLES S  
MCDOWELL, JAMES A  
MCINTIRE, Q M  
MEHRLING, HERBERT  
MEISTAD, GENE F  
MENDICELLI, EUGENE R  
MIERNIK, MICHAEL J  
MILLER, LARRY A  
MILLS, RODNEY M  
MONICA, ALINE H  
MONREAL, ALMA A  
MONREAL, SHARON M  
MOORE, KRIS  
MORA, MICHAEL S  
MUDD, HUGH M  
MUELLER, MATTHEW  
MURRAY, JEANNE J  
NASLUND, DARRELL E  
NASS, CHARLES J  
NAVARRO, RALPH G  
NEWSOME, JANET M  
NIELSON, KURT M  
NISHIDA, ROY  
NOLIN, JOSEPHINE M  
NYSTROM, JAN M  
OAKLAND, TOBY K  
OBERDORFER, ROBERT  
OBERLE, JOHN E  
OBRALLAHAN, BILL H  
OKUN, LOLLY  
OTERO, VERNON L  
OTTO, CHUCK R  
PAGE, STEPHEN G  
PANICO, ROBERT G  
PARMENTER, DAVID  
PARRA, JUAN D  
PASEK, ALICE L

**MURRIETA RD 2017 (Cont'd)**

27250 PHILLIPS, MICHAEL J  
PIKULSKI, CLIFFORD P  
POBIS, LILA L  
POLK, DAWN M  
POMO, N  
POWELL, CARMEL L  
QUEVEDO, LOLA  
QUINN, ALLAN R  
RABINEK, MARY R  
RATHBUN, DEBRA  
REAL, ANTHONY R  
REED, SANDRA J  
REMMEL, THOMAS P  
REVILLA, L  
RICKARD, GEORGE M  
RILEY, MICKEY  
ROBB, FREDERICK A  
ROBBINS, H  
ROBBINS, RUSSELL C  
ROMERO, LUCRETIA M  
ROOT, JANICE A  
ROQUE, CARLOS  
ROSEMEYER, JAMES D  
ROYOLA, ROBERTO R  
RUGGLES, LONNY T  
RYDER, LARRY K  
RYKS, LOUISE M  
SALDANA, GUS  
SATTEFIELD, NORMAN L  
SCILLO, MIKE J  
SCOTT, BEVERLY  
SENEFSKY, WILMA J  
SHALLANBERGER, ERIC R  
SHILLITO, MICHAEL J  
SHIPPER, DAVID W  
SHROYER, STEVE M  
SIEBERT, ERIC R  
SIMMONS, JAMES L  
SKEEN, SUZANN  
SLADEK, BARBARA A  
SLAY, JUAN A  
SMITH, GARY H  
SMITH, LAURENCE A  
SMITH, WILLIAM P  
SNIDER, FRANCIS L  
SO, YOUNG E  
SPRAY, DAVE B  
SPURLOCK, DENNIS K  
STAY, THOMAS C  
STEMAN, SCOTT E

**MURRIETA RD 2017 (Cont'd)**

27250 STERNBERG, PETER E  
STILL, PEGGY J  
STONES, KEVIN S  
SULLIVAN, CAROL A  
SUMMerville, SAMUEL R  
SUN MEADOWS  
TAN, JAIME R  
TATRO, THOMAS P  
TAYLOR, RICHARD P  
TAYLOR, ROYCE O  
THIBODEAU, EMILE W  
THOMPSON, JOHN S  
THORELL, EDWARD T  
TOD, RODNEY C  
TOJA, PETER  
TONON, JILL  
TOPPING, VINCENT J  
TRAPP, ROBERT W  
TREPLAN, JOSEPH  
TRIBBE, DOROTHY M  
TRIPLETT, DELMER L  
TURNER, GLENN E  
TYLER, JOYCE M  
VACCARINO, ROSALIE D  
VALLE, JOSE M  
VANASEK, JIM R  
VANDERVLiet, JANET D  
VELASCO, JAVIER V  
VICARI, PETER  
VIETS, BRIAN W  
VISINTAINER, DIANNA M  
VOBECKY, HELGA  
WADA, HARUO S  
WADDELL, DAVID A  
WADE, GREGORY E  
WARGO, WILLIAM G  
WASMANN, MARY S  
WEEKS, JOYCE A  
WEINRICH, ROGER A  
WHITE, DANIEL  
WIELKIE, HERBERT R  
WILKINS, CLIVE  
WILKINSON, BILL F  
WILLIAMS, ANTON  
WILLIAMS, GEORGE C  
WILLIS, DAVID  
WIMER, PAUL L  
WOODRUFF, KRISTINE M  
WOYTEK, KENNETH R  
WRIGHT, ROBERT

**MURRIETA RD 2017 (Cont'd)**

27250 YODERS, GRANT M  
ZIEMER, JAMES H  
ZIGLER, ROBERT E  
27347 TANNER, JEFFREY A  
27437 MENIFEESTORAGECOM  
UHAUL  
USTOREIT  
27701 ACEVEDO, ELIZABETH  
ADAMS, MARY  
ADAMS, PHILIP J  
ALBRITTON, JERRY S  
ALEXANDER, JEANETTE M  
ALLEN, LON S  
ANDERSON, DAVE L  
BACKBURN, L  
BALLARD, TIMOTHY B  
BARON, THOMAS  
BARTHOLOMEW, JAMES D  
BECHGUENTURIAN, BETTY M  
BEDSAUL, PERRY  
BEESON, ANNITA X  
BENNETT, DOROTHY J  
BONIFACE, HAROLD W  
BOWLIN, SHIRLEY S  
BREKKE, LARRY R  
BROWN, RUTH M  
BRUMBACK, MALVA  
BRUNK, GEORGE G  
BRUNK, LISE M  
BYLES, WILLIAM H  
CARNES, ROBERT J  
CASEY, JONATHAN J  
CHAPMAN, JACQUELYN A  
CHOSKE, CAROL S  
CHRISTENSEN, STEVE A  
COLONNA, JAMES J  
COOKSEY, JERRY  
CORONA, RUBEN S  
CORREA, MODESTO G  
COY, DONALD L  
COZENS, JOHN E  
CRAIG, LUELLA M  
CRIPPS, BETTY M  
CROSBY, NANCY J  
CUNNINGHAM, DEBORAH K  
DANDREA, LINDA  
DAVIS, TREVOR C  
DELANGE, STEVEN P  
DELREY, RON  
DEPADILLA, VIRGINIA

**MURRIETA RD 2017 (Cont'd)**

27701 DESSERO, STEVEN  
DEVORE, LINDA  
DEWETT, LAWRENCE E  
DIAZ, ERICA A  
DORSEY, CHARLEEN R  
DOWNEY, SHERIDAN G  
DRAGON, JAMES L  
DRISKELL, WILLIAM E  
DUKE, BRYAN J  
DURBIN, DAVID P  
DURR, WILLIAM L  
ELLIS, ALICE A  
FEIST, JANICE E  
FINK, JOSEPH E  
FISHER, LUCIENNE A  
FOWLER, CARROLL W  
FOX, GARY W  
FRANKEL, JACKLYN A  
GALBRAITH, LEONARD F  
GALE, JAMES L  
GALLIMORE, BOBBY R  
GAMBOA, DESI B  
GANN, SHERRY  
GANNAWAY, ROBERT  
GARCIA, CAROL J  
GARCIA, ESMERALDA  
GARDNER, DONNA J  
GARVEY, MARIE A  
GAST, RICHARD M  
GENELLE, MICHAEL T  
GEORGE, VIRGINIA L  
GETTEMEIER, DONNA C  
GIASSON, HENRIETTE N  
GOODENOW, ROBERT W  
GRIFFITH, THOMAS  
GRIGG, GENE C  
GUGLIELMETTI, LESLIE E  
GUNDERSON, KEITH E  
HARRELL, LOUISE R  
HARTNESS, BEVERLY A  
HATFIELD, JIM W  
HATTIG, BRENT  
HEIDSTRA, AUKE  
HENSON, ROBERT V  
HERNANDEZ, ALEX  
HILL, HAROLD W  
HILLSIDE MOBILEHOME  
HOFFMAN, TED L  
HOMAN, JACKIE L  
HOMOLKA, KATHRYN J

**MURRIETA RD 2017 (Cont'd)**

27701 HOOPER, EDWIN L  
HOYE, CHARLES K  
HUFF, VERNA R  
JACKSON, DENNIS A  
JACKSON, DIANE E  
JAWORSKI, ANTONI M  
JENNING, ROBERT M  
JENSEN, SHIRLEY M  
JOHNSON, LUPE R  
JOHNSON, NATHEL E  
JOHNSON, ROBERT E  
JONES, KATHLEEN  
JONES, STEPHEN W  
KAPITZKE, HELEN E  
KEMER, LORRAINE R  
KIRCHER, SHIRLEY E  
KLEVE, THOMAS  
KNOLES, JOAN F  
KOBÉ, TERRY G  
KRUSE, DONALD L  
LAMBERTO, ANTHONY  
LAMPRECHT, RUBY  
LANGLOIS, DELILAH  
LAPOINT, FRANK J  
LAW, JOAN E  
LEE, LINDA I  
LESLIE, JEAN W  
LESTER, TAMMI C  
LIEM, CORA M  
LIPPERT, PRESTON D  
LONARDO, LYDIA R  
LOPEZ, CHRISTINE A  
LOPEZ, GUSTAVO  
LOVELL, TIMOTHY N  
LUCKI, KYRILL D  
LUKAS, CLARICE F  
LUKAS, LARRY  
MACEL, VERA M  
MANKA, MARCIA  
MANLEY, WILBUR M  
MARGIS, ANNE  
MARTINEZ, CECILIA  
MARTINEZ, VICTOR C  
MCCLAIN, NANCY M  
MCGUIRE, DONNA L  
MEDINA, RYAN  
MEHELIC, MARGARET J  
MELE, ROSALEE  
MISCH, LYNNE M  
MONGE, TANYA

**MURRIETA RD 2017 (Cont'd)**

27701 MONTES, ARTURO M  
MOODY, SADIE E  
MOORE, IMMANUEL  
MORGAN, EVA M  
MOYE, LLOYD L  
NAGEL, JOYCE L  
NAONA, JAMES K  
NEGRETE, MARY A  
NEIDEL, NANCY E  
NEWELL, ELOISE  
NUNNELLEY, ERIC  
ORELLANA, CARLOS A  
ORTEGA, GLORIA  
PATMOR, GARY O  
PAULSON, PETER  
PERALTA, EDWARD J  
PEREZ, HARRIET S  
PEROVICH, DIANE  
PINON, EFRAIN O  
PLAUTZ, PATEL N  
POWELL, ANTHONY A  
PRAY, CLYDE A  
PUHALSKI, JOSEPH  
PYLE, STEPHEN F  
REDFORD, CLIFFORD F  
REILLE, FRANK A  
RICHARDS, MADELINE C  
RICKEL, DEBBIE M  
RISTER, DON R  
RIVERA, FRANK Y  
RUSSELL, JEFFREY  
RYAN, PATRICIA A  
SAGANIS, NICK  
SAMANTELLLO, SHIRLEY A  
SAVOIA, JOSEPH M  
SCHNEIDER, ALEX  
SCHOOLEY, REBECCA L  
SEAMSTER, FILOMINA P  
SERRAO, M  
SERRAO, MARGARET G  
SHARP, JAMES L  
SHARPE, DELTON M  
SHEETS, SUSAN  
SILVA, BENNY  
SIMMONS, BILLY  
SKAROPOULOS, HELEN  
SMITH, FRANCIS L  
SMITH-LOPEZ, FLORENCE E  
SOLIZ, LOUIS Y  
SORCE, ANGELO B



**MURRIETA RD 2017 (Cont'd)**

27701 SORREANO, RADRIGO  
SPATES, GARRETT K  
SPILKER, MICHAEL E  
STANEK, KIM A  
STEPHENSON, JARRETT R  
STODDARD, AMANDA  
TERALTA, EDWARD  
THOMPSON, MARVIN C  
TOWNSEND, PAMLA  
TREVINO, ROSENDO  
TURRENTINE, DUNCAN R  
VERMILYA, THOMAS  
WAKEMAN, SEAN O  
WALKER, EILEEN F  
WALLACK, MARY  
WATSON, JANICE G  
WAUGHTEL, GIGI  
WHIDDON, WALTER T  
WHITWORTH, VICKIE L  
WILDER, RICK A  
WINSON, RODNEY P  
WOODS, ALICE L  
WOODWARD, MELODY E  
WRIGHT, DANIEL P  
WYATT, DAVID V  
ZAMUDIO, HECTOR H  
ZELLMER, MARIANNE M  
27800 AVILA, JOHN R  
27812 FAWVER, ELAINE R  
27844 GEROW, WILLIAM E  
27860 BERRYMAN, RHYS M  
27876 BLAND, MELINDA  
27890 GONZALEZ, JUAN  
27920 BAXTER, LORI  
27931 ST VINCENT FERRER CHURCH  
THE REGAL INN  
28018 AGUILERA, FRANK G  
28025 SIMON, JOHN A  
28026 ESCORCIA, ANA M  
28040 CARRILLO, MARIA C  
28052 MOORE, JACQUELINE M  
28055 SLAVEN, ELLEN  
28066 CHATT, WILLARD L  
28071 NOAKER, DAVID E  
28080 RIVERA, MARTHA L  
28094 QUADE, JOAN B  
28106 DE, LAS  
28120 HEDGE, MARYGRACE  
28141 DAVID, JEFFERY  
28151 BERRY, IVAN D

**MURRIETA RD 2017 (Cont'd)**

28165 DAVISSON, RUTH E  
28181 MACIAS, ARMANDO  
28191 PERKINS, SANDRA A  
28201 MONTELONGO, MARY A  
28225 SUTTON, STEVEN A  
28286 MATTSON, RICHARD D  
28287 TABER, EDWARD  
28306 BOLTON, MAXINE  
28314 SCHNEIDER, LOIS A  
28315 RUIZ, GUADALUPE  
28322 MAGEE, GERALD A  
28323 FRAZIER, TAMI C  
28376 HOMSI, BASSAM  
28377 DAVIS, OLGA  
28390 ENGLEHART, JAMES J  
28391 VALENCIA, THOMAS  
28406 TRAMMEL, MICHAEL W  
28407 PADILLA, TIM  
28421 FISSELLA, OLIMPIA  
28438 HOLLAND, DARLENE L  
28439 RIVETTI, ELENA L  
28450 CORRALES, MARTHA S  
28451 SIZEMORE, SUSAN L  
28464 GALE, RICHARD R  
28465 CROTHERS, PATRICIACROTHER A  
28477 HORETSKI, RONALD J  
28478 JOHNSON, RICHARD  
28490 SACKS, LEONARD A  
28491 BLAIN, PRESTON D  
28506 FENSTERMACHER, RAY W  
28507 JOHNSON, ROSE D  
28521 TUPIN, JASPER  
28536 CRUMP, FLORA E  
28537 MILLER, JOHN  
28547 SILVVA, DAVID  
28560 KIEHL, DAVID J  
28572 EVANS, BEVERLY  
28573 MORGAN, SHAWN A  
28590 REESE, MEL D  
28604 GRIGGS, GERALDINE  
28605 CALDERON, RUDOLFO D  
28620 HARDIN, BRIDGETT  
28621 MORAIS, ANTONIO E  
28634 GARCIA, LILIAN N  
28635 LISSEBECK, MICHAEL J  
28641 TRUJILLO, MARY J  
28656 BLACK, MICHAEL E  
28657 QUEZADA, JOHN J  
28670 GERHARDT, DAVID  
28671 BISHOP, GAINES G

**MURRIETA RD 2017 (Cont'd)**

28684 PERAZA, MARIA E  
28685 TREVISANUT, VAL R  
28698 ALEXANDER, CHRISTOPHER  
28699 HARRELL, LAYTON K  
28710 MCKINLEY, LINDA R  
28711 MITCHELL, THOMAS H  
28722 IYER, RAMAMURTI K  
28738 MERCADO, JOSE M  
28750 VANALLEN, FRED D  
28751 GUCKERT, DAVID J  
28764 OLDS, JAMES L  
28765 BOLT, ROBERT  
28777 STERLING, ROBERT L  
28778 ALVARADO, IGNACIO  
28798 RAMIREZ, AGAPITO O  
28811 PHILLIPS, GARY L  
28838 ORDONEZ, DAVID O  
28850 SANTANA, ASHLEY  
28851 SERRANO, DORA  
TRUE WELLNESS CENTER  
28864 BALLARD, CALVIN  
28912 POOL, DAVID S  
28913 VINCI, LINDA L  
28926 ALVO, SAM  
28927 LIM, EUN J  
28940 SANTY, CRAIG M  
28941 CAUBLE, BETTY A  
29029 FIRST BAPTIST CHURCH  
29182 NEBEL, PATRICIA A  
29184 PURDUM, MARY R  
29188 BOSCHETTO, CARL B  
29192 SCHUYLER, JOHN  
29194 NYSTUEN, DALE E  
29196 JENNINGS, JERRY D  
29198 LANS, CLIFFORD N  
29200 HARGRAVES, GLENN E  
29204 BOIS, CHRISTOPHER S  
29208 BUTLER, DAVID  
29210 SAWYER, KAREN M  
29214 KNOTH, WILLIAM L  
29218 GONZALEZ, RONALD F  
29220 CAMPBELL, PATRICIA A  
29222 LEONETTI, PAUL A  
29226 LOYA, DOROTHY J  
29228 MANSURI, RUTHANN A  
29230 GREEN, BRUCE B  
29232 BARNES, STEVEN  
29234 YOUNG, HENRY O  
29236 DOE, JOHN  
29238 PHUMIRUK, SOONTHORN

**MURRIETA RD 2017 (Cont'd)**

29242 RITCHIE, BRANDON A  
29246 HAMEL, MARILYN J  
29248 PEARSON, STANLEY  
29250 DAVIS, KATHY  
29252 MATHES, STEVEN A  
29254 SAWYER, JACK  
29260 DICKINSON, HEIDI  
29262 BEHBOUDI, GLORIA P  
LEE, ELIZABETH  
29264 GALLORO, MARYANN A  
29266 OSTEEN, STEVEN F  
29268 EDWARDS, WILLIAM B  
29270 HIX, CHARLES L  
29272 ORTIZ, ERICK  
29276 ALBO, ISABEL H  
PARK, JUNG H  
29280 CARRILLO, TIMOTHY I  
29282 HENNIG, GAIL A  
29288 HERTENSTEIN, CATHERINE J  
29290 OBERG, WILLIAM G  
29292 HINRICHS, MARZELLE J  
29296 PONCE, CARMEN L  
29298 HOLMESLY, BOBBY J  
29300 VANMETER, MARTIN J  
29302 CARR, MICHAEL J  
29304 FRANCIA, JIMMY  
29308 SILVERMAN, GINGER  
29310 CHADWICK, RENATE M  
29312 ESSENBURG, BRENDA K  
29314 COSTELLO, VICTORIA  
29316 ARNOLD, DAVID J  
29318 OGLE, ALBERT A  
29322 RISSLING, THERESIA M  
29324 RUSSELL, MARIA E  
29326 CLAYBROOKS, MARILYN  
29328 DAVIS, LOIS  
GALLEGER, MICHELE  
29330 MILLER, RUSSEL T  
29332 RODWELL, SYLVIA F  
29334 OPOKU, DONNA D  
29336 MACELLI, ANTHONY P  
29338 WILLIAMS, ELIZABETH A  
29342 HARRISON, GARY  
29344 LEMBLE, DON  
29346 PICK, VIRGINIA L  
29350 COLLIER, CHARLES L  
29352 WOODS, JOHN R  
29354 MARSHALL, AL D  
29356 SACHS, SCOTT  
29358 KANG, CHUNG A

**MURRIETA RD 2017 (Cont'd)**

29360 VELASQUEZ, FRANK R  
29362 ORR, KEVIN  
29364 HALL, RHONDA J  
29368 BRADY, PAULA E  
29370 LEWIS, ROBERT D  
29374 KIRK, RICHARD G  
29376 LIOUNIS, LOUIE  
29378 NOFTS, HARRY  
29380 DHONDT, DAVID D  
29382 SEE, JOSEPHINE  
29384 FEREBEE, WILLIAM

**MURRIETA RD 2014**

26041 PERCIVAL, BRENT  
26105 MCWATERS, MARVIN M  
26135 OCCUPANT UNKNOWN,  
26145 MURILLO, RUBEN H  
26399 ENRIQUEZ, VALENTIN  
26414 PACIFIC MOBILE STRUCTURES  
26429 ESPEJEL, FAVIAN  
26704 LEARNING TREE PRESCHOOL  
RIVERSIDE COUNTY COALITION FOR ALTER  
ST STEPHENS EPISCOPAL CHURCH  
26770 MENIFEE VALLEY MEMORIAL PARK  
MILLER JONES MORTUARY  
MILLERJONES  
MILLERJONES MORTUARY & CREMATORY  
26805 CENTER FOR SPIRITUAL LIVING  
26815 MENIFEE BIBLE CHURCH  
27250 ABBOTT, RONALD L  
ACAMPORA, JO E  
ADAMS, GARY L  
AGUON, GLORIA A  
AIKEN, JAN M  
ALATORRE, ALEX  
ALBERGINE, PAUL H  
ALKEMA, NANCY J  
ANAYA, KATHLEEN  
ANDERSON, LISSO E  
ARBLASTER, DAVID  
ARDAVANIS, CHRIS  
ARIA, JERALD E  
AWEF, BEVERLY  
BAILEY, LES E  
BALES, FRANCES  
BARBER, SUSAN C  
BARNES, WILLIAM H  
BARRATT, ROBERT K  
BASHAM, DAVID P  
BAUGHMAN, PAUL D  
BAXTER, GINNI E  
BEAUMONT, DOROTHY D  
BEESON, GERALD W  
BEGIN, JUDITH E  
BEHAN, PHILIP  
BERGER, EVELYN A  
BERNAL, MARCELL O  
BIGART, ROBERT H  
BIRDSALL, DONALD J  
BLAIR, SHARON  
BLANKENSHIP, HOWARD L  
BLOOD, DAVID A  
BOJARZIN, W

**MURRIETA RD 2014 (Cont'd)**

27250 BOOTH, PAUL J  
BORDEN, PHILIP C  
BOSKLOPPER, LORRAINE  
BOTELLO, STANLEY E  
BOTTORFF, PAUL V  
BOWER, LEE N  
BOWMAN, RICHARD  
BRADY, MARY J  
BREWER, VICTORIA W  
BRIDGE, ADELE S  
BRIEN, ROBERT I  
BRIGGS, WILLIAM B  
BRISENDINE, GLENN  
BRISTOW, IZELLAH B  
BROWN, JOAN  
BRUNET, MARILIN S  
BURKE-ANAYA, K  
BURTON, DENNY T  
BUTERA, VINCENT E  
BYRNE, RUTH  
CAFIERO, LUCY A  
CALLAHAN, ANDY N  
CAMILLO, JOHN A  
CAMU, BETTY R  
CARMAIN, TIMOTHY  
CHATTERTON, RUSSELL M  
CHEESEMAN, SARA Y  
CLAVELL, SANDRA L  
COLLIER, JOSEPH M  
COLLINS, LARRY L  
CONRAD, CARLTON R  
CONROY, KAHTLEEN G  
CONVEY, JOHN P  
COOK, LESLIE A  
CORREA, AL  
CORY, STEPHEN  
COSMO, VALERIE M  
COUNSIL, LINDA J  
CRAMER, EARL L  
CRAWFORD, GINA  
CUTLER, M  
DAVIES, JEFF W  
DAVIS, ALICE  
DEMITROFF, PERRY A  
DESISTO, ROBERT A  
DESPAIN, JAMES L  
DISILVESTRO, LEE J  
DOLL, JEFF R  
DOWDELL, HOWARD K  
DOWLING, DOROTHY D

**MURRIETA RD 2014 (Cont'd)**

27250 DUDEK, DOLORES J  
DUDLEY, DANIEL E  
DYER, RALPH E  
EGELIN, WILLIAM W  
ELGIE, ROBERT E  
ELLIS, BRIAN E  
ERICKSON, EDWIN R  
FALCON, ALICIA A  
FENRICH, DONALD R  
FEUERBORN, ROD  
FINKLE, JAMES M  
FISHER, LISA R  
FLEMING, WILLIAM G  
FLETCHER, RICHARD W  
FLIHAN, A  
FLIHAN, RENEE  
FOURNIER, ARMAND R  
FREDRICKSEN, ROMONA  
FRODENTE, PETER W  
FRYAR, RENEE  
GARTLEY, JOE D  
GEDDES, SHARON L  
GIBSON, ROBERT  
GLETZEN, JENNIFER K  
GLUESING, KARL F  
GODWARD, JOHN S  
GOLDMAN, PATRICIA L  
GOODWIN, N  
GRAY, WALTER A  
GREGORY, MARK D  
GROVER, BARBARA M  
HACKER, LF  
HARRIS, LEONARD R  
HARTZHEIM, DAVID E  
HAWKINS, BERNARD R  
HAYHURST, DON R  
HAYNES, CHARLES  
HAYS, DORIS M  
HEINRICH, HEINZ M  
HENNINGER, ROBERT L  
HENSON, ARTHUR L  
HERB, NEHRLING  
HERRICK, PETER  
HICKS, SUSAN J  
HUNGATE, H  
HUNT, JOHN G  
INGEL, ELMA  
IRWIN, RALPH K  
JACOB, RICHARD M  
JENKINS, MERLE M



**MURRIETA RD 2014 (Cont'd)**

27250 JOHNSON, JAMES L  
JONES, DEMITRIA  
JONES, DWAYNE P  
JORDAN, HAROLD E  
KALOPER, ROBERT G  
KARPENS, DUANE W  
KARPENSKE, RICHARD D  
KAUFMAN, MARYANN A  
KEENEY, MIRIAM K  
KENMUIR, GLORIA R  
KEY, ROSEMARY P  
KEYS, ZEBEDIE  
KLINGMAN, CHARLES C  
KLUG, CAROL D  
KOENIG, JAMES O  
KOUBRATOFF, ADDY B  
KOZAR, ROBERT L  
KROGH, MARLENE F  
LACASELLA, TONY  
LACHANCE, TERESA J  
LAFFERTY, LORRAINE A  
LANDRY, LEO J  
LARSON, ELYSE B  
LASKO, BARBARA R  
LAURIA, PAULA C  
LEACH, HELEN J  
LEFLER, PAMELA  
LEM, SOCORRO M  
LEN, EDWARD A  
LERMA, RUDOLFO L  
LEU, PAULETTE A  
LHJHOH, KII  
LINGFELT, DAVID G  
LITTLE, JAMES R  
LITTRELL, HEATHER  
LOMANDO, ARLEEN J  
LONGSTAFF, SHANNON L  
LUDWIG, HORST R  
MAHER, LINDA  
MALETICH, ANNETTA M  
MARK, GEORGE S  
MARS, MICHAEL M  
MARXEN, GREGORY J  
MAYNARD, WALTER L  
MCCRACKEN, GLORIA C  
MCCRACKEN, JAMES A  
MCDANIEL, CHARLES S  
MCDOWELL, JAMES A  
MCINTIRE, Q M  
MCKINNEY, CAROL D

**MURRIETA RD 2014 (Cont'd)**

27250 MEGINNIS, DON L  
MEISTAD, GENE F  
MENDICELLI, EUGENE R  
MILES, GARY W  
MILES, VICTOR B  
MISNER, JR  
MOFFAT, ROBERT F  
MONICA, ALINE H  
MONREAL, SHARON M  
MOORE, ED D  
MOORE, JAMES M  
MOORE, JULIE A  
MUDD, HUGH M  
MUELLER, PAUL G  
MUNDWILER, RICHARD H  
MURRAY, JEANNE J  
NASLUND, DARRELL E  
NASS, CHARLES J  
NAVARRO, RALPH G  
NEUSTEDT, RON A  
NIELSON, KURT M  
NISHIDA, ROY  
NOLIN, JOSEPHINE M  
NUNLEY, BEVERLY J  
NYSTROM, JAN M  
OAKLAND, TOBY K  
OBERLE, JOHN E  
OKUN, LOLLY  
OTERO, VERNON L  
OTTO, CHUCK R  
PADILLA, RENEE  
PANICO, ROBERT G  
PARRA, JUAN D  
PASEK, ALICE L  
PERRY, LELAND R  
PHILLIPS, JAMES S  
PIKULSKI, CLIFFORD P  
POBIS, LILA L  
POMO, DALE R  
POMRANING, SUSAN J  
QUAMME, BEATRICE  
QUEVEDO, LOLA  
RATHBUN, DEBRA  
REAL, ANTHONY R  
REED, SANDRA J  
REVILLA, L  
RICHEY, JOSEPH T  
RICKARD, GEORGE M  
ROBB, FREDERICK A  
RODENBAUCH, WILLIAM

**MURRIETA RD 2014 (Cont'd)**

27250 ROMERO, LUCRETIA M  
ROMMEL, THOMAS P  
ROOT, JANICE A  
ROQUE, CARLOS  
ROSENBERGER, DAVID M  
ROSENBLUM, JEFF R  
ROWAN, ANNAMARIE M  
ROYOLA, ROBERTO R  
RYDER, LARRY K  
RYKS, ELFRIEDE T  
SALDANA, GUS  
SANDBERG, PAULINE D  
SATTERFIELD, NORMAN L  
SCHAEFER, WILLIAM E  
SCHROERS, ROBERT I  
SCHULER, BRYAN  
SHILLITO, MICHAEL J  
SHIPPER, DAVID W  
SHROYER, STEVE M  
SIEBERT, ERIC R  
SLAY, JUAN A  
SMITH, AL J  
SNIDER, FRANCIS L  
SO, YOUNG E  
SPURLOCK, DENNIS  
STARNES, DOROTHY  
STAY, THOMAS C  
STCLOUD, FRANZ  
STEMAN, SCOTT E  
STEPHENS, IRVING P  
STERNBERG, PETER E  
STILL, PEGGY J  
SULLIVAN, CAROL A  
SUMMERSVILLE, SYLVIA U  
SUN MEADOWS  
SWARTWOOD, WILLIAM G  
TAN, MANOLO A  
TANNER, GLEN M  
TATRO, THOMAS P  
TAYLOR, ROYCE O  
THIBODEAU, EMILE W  
TOD, RODNEY C  
TOIA, CARMEN S  
TORRES, JANET Y  
TRAPP, ROBERT W  
TREPLAN, JOSEPH  
TRIBBE, DOROTHY M  
TYLER, JOYCE M  
VACCARINO, ROSALIE D  
VACELLI, SHARON K

**MURRIETA RD 2014 (Cont'd)**

27250 VALLE, JOSE M  
VANASEK, JIM R  
VANDEN, BOSCH J  
VANDERVLIT, JANET  
VARDON, BOB C  
VELASCO, JAVIER V  
VICARI, PETER  
VIETS, BRIAN W  
VISINTAINER, DIANNA M  
VOBECKY, HELGA  
WADA, HARUO S  
WADDELL, DAVID A  
WALKER, DOROTHY A  
WEEKS, JOYCE A  
WEFLAN, BARBARA A  
WEINRICH, ROGER A  
WELCH, RAYMOND  
WHARTON, PEGGY J  
WHEELER, JERRY L  
WHITE, DANIEL M  
WIELKIE, HERBERT R  
WILKINS, CLIVE I  
WILKINSON, BILL F  
WILLIAMS, BILLY J  
WILLIAMS, KATHLEEN A  
WILSON, WILLIAM L  
WIMER, CHRIS  
WINTERS, SHAWN P  
WOYTEK, KENNETH R  
WRIGHT, ROBERT  
YODER, WARREN H  
YODERS, GRANT M  
ZIEMER, LARRY W  
ZIGLER, ROBERT E  
ZULUETA, ALFONSO G  
27259 SWARTWOOD, GAIL  
27347 INZUNZA, RAQUEL  
27437 UHAUL  
USTOREIT  
27701 ADAMS, PHILIP J  
ALBRITTON, JERRY S  
ALEXANDER, JEANETTE M  
ALLEN, THOMAS W  
ANDERSON, DAVE L  
ANDERSON, WILLIAM E  
ARREDONDO, ANTONIO L  
BARNES, DONNA M  
BARON, THERESA P  
BARTHOLOMEW, JAMES D  
BEDSAUL, PERRY

**MURRIETA RD 2014 (Cont'd)**

27701 BEHM, VICTORIA  
BENNETT, JEAN  
BENSON, TROY M  
BONIFACE, HAROLD W  
BORIA, JOHN I  
BOWERS, JUD  
BOWLIN, RALPH W  
BREWSTER, MARY R  
BRIGHT, ROGER R  
BROWN, RUTH M  
BYLES, HUE  
CANNINGHAM, DEBORAH K  
CARRILLO, HERMILO H  
CARSON, GREG J  
CASEY, JONATHAN J  
CHABOT, LOUIS E  
CHAPMAN, JACQUELYN  
CHRISTENSEN, STEVE A  
CLARK, MIKE A  
CLEAR, GUY  
CLYNES, KEVIN M  
COLLEN, MIMI  
COLONNA, JAMES J  
COOK, GEORGIA M  
CORONA, RUBEN S  
COY, DONALD L  
COZENS, JOHN E  
CRAIG, LUELLA M  
DALLON, PAMELA  
DAVIS, TREVOR C  
DELREY, RON  
DEVORE, LINDA  
DEWETT, LAWRENCE E  
DIAZ, ERICA A  
DORSEY, CHARLEEN R  
DORSEY, LON S  
DOWNEY, SHERIDAN  
DRAGON, JAMES L  
DRISKELL, WILLIAM E  
DUKE, BRYAN J  
DURANN, CAROL A  
DURBIN, DAVID P  
DURR, WILLIAM L  
ELCESSER, MICHAEL  
ELLIS, ALICE A  
EVERTSZ, ROBERT  
FABRIZIO, GUY R  
FEKETE, JOZSEF  
FINK, JOSEPH E  
FISHER, LUCIENNE A

**MURRIETA RD 2014 (Cont'd)**

27701 FOWLER, CARROLL W  
FOX, GARY W  
FRANKEL, JACKLYN A  
FRANZE, ANA G  
FRASIER, MARGARET A  
FRITZ, DAVID W  
GALBRAITH, LEONARD F  
GALE, JAMES L  
GALLIMORE, BOBBY R  
GAMBOA, DESI B  
GARCIA, CAROL J  
GARDNER, DONNA J  
GENELLE, MICHAEL T  
GIASSON, HENRIETTE N  
GLODDECK, MILDRED  
GODSHALL, BETTY M  
GONZALEZ, A  
GOODENOW, ROBERT W  
GOODMAN, FRED A C  
GRIFFITH, THOMAS  
GROENDYK, JIM A  
GUGLIELMETTI, LESLIE E  
GUSS, TODD  
GUTHRIE, WILLIAM  
HARRELL, LOUISE R  
HARRIS, BEVERLY  
HARTNESS, BEVERLY A  
HATFIELD, JIM  
HAWKINS, DIANE F  
HEIDSTRA, AUKE  
HENSON, TERRY C  
HERNANDEZ, ALEX  
HIGHT, LEINAALA L  
HILL, HAROLD W  
HILLSIDE MOBILEHOME ESTATES  
HOFFMAN, TED L  
HOMAN, JACKIE L  
HOMOLKA, KATHRYN J  
HOOPER, EDWIN L  
HUFF, VERNA R  
HUGHES, M  
INNUSO, PHIL D  
JACKSON, DENNIS A  
JACKSON, JACK  
JAWORSKI, ANTONI M  
JENSEN, SHIRLEY M  
JOHNSON, ROBERT E  
JONES, KATHLEEN  
KAPITZKE, HELEN E  
KEMER, LORRAINE

**MURRIETA RD 2014 (Cont'd)**

27701 KENNEDY, JIMMIE L  
KOBÉ, TERRY  
KRUSE, DONALD L  
LAMB, GORDON E  
LAMBERTO, ANTHONY  
LAMPRECHT, RUBY  
LANGLOIS, DELILAH  
LAPOINT, FRANK  
LAW, JOAN E  
LEESON, WANDA J  
LESLIE, JEAN W  
LESTER, TAMMI C  
LIEM, CORA M  
LIZALDE, DEBORAH S  
LONARDO, LYDIA R  
LOVELL, TIMOTHY N  
LUCKL, SHARON A  
LUKAS, CLARICE F  
MA, VE  
MANLEY, WILBUR M  
MARGIS, ANNE  
MARTINEZ, ROSA R  
MCCAMBRIDGE, FRANK  
MCCLAIN, NANCY M  
MCGUIRE, DONNA L  
MCINTOSH, BRIAN J  
MCKNIGHT, MAURICE P  
MEDINA, DANIEL J  
MEHELIC, MARGARET J  
MEIRE, EDWARD  
MELE, ROSALEE  
MERRITT, PEARL  
MILLER, BILLIE D  
MONGE, TANYA  
MONTENEGRO, LUIS O  
MONTES, ARTURO M  
MONTGOMERY, ZELMA F  
MOODY, SADIE E  
MOORE, GLENN  
MOTTER, ROBBIE L  
MOYE, LLOYD L  
MURRY, MILDRED M  
NAGEL, JOYCE L  
NAONA, JAMES K  
NEIDEL, NANCY E  
NUNNELLEY, BETTY J  
OAXACA, MARIA G  
ORELLANA, CARLOS A  
OWEN, MELISSA J  
PAGE, ALVIS W

**MURRIETA RD 2014 (Cont'd)**

27701 PATMOR, GARY O  
PRAY, CLYDE A  
PUTMAN, DAVID R  
RANDOLPH, JERRY A  
REDFORD, CLIFFORD F  
REED, MARK R  
REID, ARLINE  
REILLE, FRANK A  
RICKEL, DEBBIE M  
RIEDY, PAUL E  
RISTER, DON R  
RISTER, JOY A  
RIVERA, FRANK Y  
RODRIGUEZ, JOHN J  
ROTH, PERRY H  
SAMANTELLLO, SHIRLEY A  
SATTEER, MARY A  
SAVOIA, JOSEPH M  
SCOTT, ELSPETH A  
SERRAO, MARGARET G  
SHARPE, DELTON M  
SHEETS, SUSAN  
SHINKLE, MICHAEL D  
SHINN, WARREN C  
SILVA, BENNY  
SIMMONS, BJ  
SLADEK, DOLORES H  
SMELTZ, RANDALL  
SMITH, MARGARET A  
SMITH-LOPEZ, FLORENCE E  
SOLIZ, LOUIS Y  
SORCE, ANGELO B  
SPATES, GARRETT K  
SPILKER, EDWARD A  
STANEK, KIM  
STARK, MICHAEL C  
STEEN, JOY O  
STEPHENSON, JARRETT R  
STREIB, ROBERT L  
TANKESLEY, LEE W  
TATE, WALLACE J  
THOMPSON, MARVIN C  
TREVINO, ROSENDO  
TURRENTINE, DUNCAN R  
VENZUELA, MYRTLE R  
WADE, GLORIA J  
WALKER, EILEEN F  
WALLACK, PATRICIA M  
WARD, SHALENE  
WATSON, JANICE G



**MURRIETA RD 2014 (Cont'd)**

27701 WAUGHTEL, GIGI  
WHELPLEY, EUGIE  
WILSON, WALTER C  
WOLTER, WILLIAM H  
WOODS, ALICE L  
WOODWARD, MELODY E  
WRIGHT, BRUCE W  
WYATT, DAVID V  
YONKERS, KATHLYN A  
ZAMUDIO, HECTOR H  
ZELLMER, MARIANNE M  
ZORGER, PAMELA S  
27800 RAMIREZ, LUZ  
27812 HOFFMAN, PHIL L  
27830 COCHRAN, MARY J  
27844 WATKINS, WILLIAM K  
27860 BERRYMAN, RHYS M  
27876 HAYNES, EVELYN A  
27890 GUERRERO, MARIA  
27906 MASCARENAS, CHARLES A  
27920 OCCUPANT UNKNOWN,  
27931 ST VINCENT FERRER CHURCH  
28018 AGUILERA, FRANK G  
28025 BRUST, HELEN  
28026 ESCORCIA, ANTONIO R  
28041 JEFFERSON, KRISTOPHER  
28052 HOLLEY, JERRY  
28055 SLAVEN, CLEATUS T  
28066 CHATT, WILLARD L  
28071 HOUGHTON, DANIEL T  
28080 OCCUPANT UNKNOWN,  
28085 MALETTA, GUY  
28094 QUADE, JOAN B  
28106 HERAS, AGUSTIN D  
28120 GODWIN, BETTE J  
28141 DAVID, JEFFERY  
28151 HOUSER, JOAN W  
28165 DAVISSON, RUTH E  
28181 MACIAS, ARMANDO  
28191 PERKINS, SANDRA  
28201 MONTELONGO, MARY A  
28215 OCCUPANT UNKNOWN,  
28225 SUTTON, STEVEN A  
28286 MATTSON, RICHARD D  
28287 OCCUPANT UNKNOWN,  
28307 PINO, LUIS A  
28314 SCHNEIDER, LOIS A  
28315 RUIZ, GUADALUPE  
28322 SULAK, CAROL A  
28323 DONNELLY, SUSAN

**MURRIETA RD 2014 (Cont'd)**

28376 HOMSI, BASSAM  
28377 THOMAS, FLORENCE M  
28390 SERRAO, M  
28391 ZUNIGA, IGNACION  
28406 KEY, CLAUDE  
28407 PADILLA, LILY  
28420 OCCUPANT UNKNOWN,  
28421 FISSELLA, OLIMPIA  
28438 HOLLAND, DARLENE L  
28439 RIVETTI, ELENA L  
28450 MACHUT, LAVERNA S  
28451 OCCUPANT UNKNOWN,  
28464 GALE, RICHARD R  
28465 CROTHERS, PATRICIA A  
28477 HORETSKI, RONALD J  
28478 JOHNSON, MARTIN  
28490 SACKS, LEONARD A  
28491 BLAIN, PRESTON D  
28506 FENSTERMACHER, RAY W  
28507 TORREZ, RICHARD J  
28520 TUOMI, FRANCES A  
28521 TUPIN, JASPER  
28536 CRUMP, FLORA E  
28537 MILLER, ANN M  
28546 KROLL, JONH L  
28547 ANAYA, MICHAEL S  
28560 KIEHL, DAVID J  
28561 OCCUPANT UNKNOWN,  
28572 KALLOCH, MAURICE E  
28573 MORGAN, JOHNATHAN D  
28590 OCCUPANT UNKNOWN,  
28604 TRACHSEL, STELLA L  
28605 CALDERON, RUDOLFO D  
28620 LESMEISTER, DOUGLAS  
28621 MORAIS, ANTONIO E  
28634 GARCIA, LILIAN N  
28635 LISSEBECK, DOUGLAS J  
28640 NEWBOLD, SHARON  
28641 TRUJILLO, MARY J  
28656 BLACK, MICHAEL E  
28657 ARRINGTON, CALVIN  
28670 GERHARDT, DAVID  
28671 BISHOP, GAINES G  
28684 GAVICA, ALMA D  
28685 GOMEZ, MARIO  
28698 ALEXANDER, CHRISTOPHER  
28699 LAYTON, KEITH H  
28710 MCKINLEY, LINDA R  
28711 MITCHELL, THOMAS H  
28721 PINGEL, VICENTE

**MURRIETA RD 2014 (Cont'd)**

28722 OCCUPANT UNKNOWN,  
28738 MERCADO, JOSE M  
28739 SANCHEZ, JESUS A  
28750 VANALLEN, FRED D  
28751 GUCKERT, DAVID J  
28764 OLDS, JAMES  
28765 PAULSON, LARRY J  
28777 STERLING, ROBERT  
28778 ALVARADO, IGNACIO  
28798 RAMIREZ, AGAPITO O  
28799 OCCUPANT UNKNOWN,  
28811 DAVIS, L  
28824 ROSILES, MARIA A  
28825 RUDESEAL, MARION J  
28838 PARTON, JOHN A  
28839 PENA, BEATRIZ  
28850 OCCUPANT UNKNOWN,  
28851 LARSON, LLOYD E  
28864 BALLARD, CALVIN  
28912 POOL, DAVID S  
28913 CARTER, JEANNE E  
28926 ALVO, SAM  
28927 OCCUPANT UNKNOWN,  
28940 SANTY, CRAIG M  
28941 ROCHART, PABLO B  
29029 FIRST BAPTIST CHURCH  
29182 NEBEL, PATRICIA A  
29184 PURDUM, MARY R  
29188 BOSCHETTO, CARL B  
29190 MEYERING, DELMA  
29192 SCHUYLER, JOHN  
29194 NYSTUEN, DALE E  
29196 OCCUPANT UNKNOWN,  
29198 LOYA, ALBERT  
29200 HARGRAVES, GLENN E  
29202 MOZAFFARIAN, ELAHEH  
29204 ELLIOTT, GARY A  
29206 LEWIS, BETTY L  
29208 BUTLER, DAVID  
29210 SAWYER, KAREN M  
29212 DUNN, BRIAN  
29214 KNOTH, WILLIAM L  
29216 BROWN, MARCUS L  
29218 GONZALEZ, RONALD F  
29220 KOVALOVSKY, BARBARA J  
29222 VOERG, DANNY M  
29228 MANSURI, RUTHANN A  
29230 GREEN, BRUCE B  
29232 VIGNA, NORMAN H  
29234 FELDER, RODNEY

**MURRIETA RD 2014 (Cont'd)**

29236 PARTRIDGE, WILLIAM M  
29238 BLAKE, GISELA  
29242 OCCUPANT UNKNOWN,  
29246 HAMEL, MARILYN J  
29248 PEARSON, STANLEY  
29250 DAVIS, KATHY  
29252 HOWARD, EDNA R  
29254 SAWYER, JACK  
29258 EDWARDS, CHARLOTTE D  
29260 ALLEN, LORRAINE B  
29262 BEHBOUDI, GLORIA P  
CYREE, CATHLEEN  
LEE, ELIZABETH  
STERLING, ROBERT J  
29264 GALLORO, MARYANN A  
29266 OSTEEN, STEVEN F  
29268 EDWARDS, DAVID W  
29270 HIX, CHARLES T  
29272 OCCUPANT UNKNOWN,  
29274 BROCKMAN, THOMAS J  
29276 DAE, CHOI  
29278 FIERRO, GLORIA G  
29280 OCCUPANT UNKNOWN,  
29282 HENNIG, GAIL A  
29284 BRADY, PAULA B  
29286 OCCUPANT UNKNOWN,  
29288 HERTENSTEIN, CATHERINE J  
29290 OBERG, WILLIAM G  
29292 HINRICHS, MARZELLE J  
29294 OCCUPANT UNKNOWN,  
29296 PONCE, CARMEN L  
29298 HOLMESLY, BOBBY J  
29300 VANMETER, MARTIN J  
29302 CARR, MICHAEL J  
29304 VANKOEVERING, DIANE L  
29306 GILBERT, BARBARA J  
29308 OCCUPANT UNKNOWN,  
29310 CHADWICK, RENATE M  
29312 MEHLSCHAU, CAROL A  
29314 COSTELLO, VICTORIA  
29316 ARNOLD, DAVID J  
29318 OGLE, ALBERT A  
29320 POPP, EDWARD R  
29322 RISSLING, THERESIA M  
29324 RUSSELL, MARIA E  
29326 BIRD, ROBERT E  
29328 GALLEGER, MICHELE  
29330 MILLER, SHARON  
29332 RODWELL, SYLVIA F  
29334 DALTON, DONNA

**MURRIETA RD      2014      (Cont'd)**

29336	RENALDE, JAMES L
29338	WILLIAMS, ELIZABETH A
29340	SUTTON, CATHERINE M
29342	HARRISON, GARY
	ROSEN, MARCIA E
29344	LEMBLE, DON
29346	HOFFMAN, BRYAN
29350	COLLIER, CHARLES L
29352	OCCUPANT UNKNOWN,
29354	MARSHALL, AL D
29356	SACHS, SCOTT
29358	KANG, CHUNGAE A
29360	HUGABONE, RAYMOND
29362	ORR, KEVIN
29366	OCCUPANT UNKNOWN,
29368	BRADY, PAULA E
29370	LEWIS, ROBERT D
29374	KIRK, RICHARD G
29376	PIAMPRASATPORN, MANUBON
29378	OCCUPANT UNKNOWN,
29380	DHONDT, DAVID D
29382	SEE, JOSEPHINE
29384	NEAL, SHEILA M

**MURRIETA RD 2010**

26041 PERCIVAL, BRENT  
26075 SCHMIDT, ROBERT E  
26105 MCWATERS, MARVIN M  
26135 GALEY, DAVID W  
26145 MURILLO, RUBEN H  
26399 ENRIQUEZ, GUADALUPE  
26510 MARDIN, FLORA E  
26704 LEARNING TREE PRESCHOOL  
ST STEPHENS EPISCOPAL CHURCH  
26770 MENIFEE VALLEY MEMORIAL PARK  
26805 CENTER FOR SPIRITUAL LIVING  
26815 MENIFEE BIBLE CHURCH  
27250 ABBOTT, RONALD L  
ABRAMSON, MERLE R  
ACAMPORA, JOE E  
ADAMS, JOYCE L  
ALBERGINE, PAUL H  
ANDERS, JOHN H  
ANDERSON, LISSO E  
ANDERSON, MARY M  
ANDUHA, NANCY E  
ARBLASTER, DAVID  
ARDAVANIS, CHRISTY  
ARENSMAN, EILEEN M  
ARIA, JERALD E  
AUSTIN, EUGENE E  
AVILA, EDWARD C  
BAILEY, LESLIE E  
BALES, SHERRILYN G  
BAUGHMAN, PAUL D  
BEAVERS, JACK D  
BEESON, GERALD W  
BEHAN, PHILIP  
BEZZINA, FRANK L  
BICKEL, DEBRA  
BIGART, ROBERT H  
BIRDSALL, DONALD J  
BLACKLEDGE, CLEON M  
BLOOD, DAVID A  
BOJARZIN, W  
BOOTH, PAUL J  
BORDEN, PHILIP C  
BOSKLOPPER, JACOB  
BOTELLO, STANLEY E  
BRADY, MARY J  
BRANDL, LOETTA E  
BRASSELL, DONALD M  
BRIEN, ROBERT I  
BRISENDINE, GLENN E  
BRISTOW, IZELLAH B

**MURRIETA RD 2010 (Cont'd)**

27250 BURKE-ANAYA, K  
BURTON, BONNIE J  
BUTERA, VINCENT E  
BYHRING, LORRAINE B  
CAFIERO, ROSELLA  
CALLAHAN, ANDY N  
CAMILLO, JOHN A  
CHAPMAN, SUSAN L  
CHEESEMAN, SARA Y  
CLARK, GRACE  
COCHRAN, ANN  
COLLIER, JOSEPH M  
CONVEY, JOHN P  
CONWAY, DONNA L  
COOK, SUZANNE  
CORDY, ROBERT E  
CORY, KEVIN J  
COX, BARBARA L  
CRAMER, EARL L  
CROPPER, FRANK W  
CULLEN, MABEL I  
CZARNOCKI, E H  
DAVIS, DORIS C  
DEMITROFF, PERRY A  
DEMSHOCK, DAVID D  
DEPANO, MICHAEL K  
DESISTO, ALBERT M  
DIEKMANN, JOSEPHINE F  
DISILVESTRO, DONALD P  
DOLL, JEFFREY R  
DORN, PHILLIP J  
DOWLING, DOROTHY D  
DUDEK, JEAN M  
DUDLEY, DANIEL E  
DYER, RALPH E  
EGELIN, WILLIAM W  
ELGIE, ROBERT E  
ERICKSON, EDWIN R  
EVERETT, BEVERLY J  
FALCON, JESUS  
FENRICH, DONALD R  
FINKLE, JAMES M  
FIORI, DONALD E  
FLEMING, WILLIAM G  
FLETCHER, RICHARD W  
FLETCHERS CLOCKS WATCHES  
FLIHAN, A  
FOGARTY, PETER H  
FRAZIER, PHILIP A  
FREDRICKSEN, ROMONA

**MURRIETA RD 2010 (Cont'd)**

27250 FRODENTE, PETER W  
FRYAR, RENEE  
FULLER, GORDON J  
GARTLEY, HENRY H  
GIETZEN, JEROME H  
GLUESING, KARL F  
GODWARD, JOHN S  
GOEY, BOB T  
GOOD, GEORGE T  
GOODWIN, N  
GOODY, LENA L  
GRAY, WALTER  
HACKER, LORENE F  
HALOWELL, FRANK W  
HARADA, KEN K  
HARDIN, WILBUR G  
HARRIS, LEONARD R  
HARTZHEIM, DAVID E  
HAWKINS, BERNARD R  
HAYHURST, PENNY  
HAYS, ROBERT J  
HEIDLER, VERDIS K  
HEINRICH, HEINZ  
HEPTINSTALL, LLOYD E  
HERLICH, ELEANOR  
HERRICK, JEANNE A  
HOBSON, JEFFREY  
HOOD, ALBERTA G  
HORTON, SHIRLEY M  
HOWEY, DAVID P  
HUIZAR, SEGUNDO  
ILES, KIM K  
IRWIN, RALPH K  
JACOB, RICHARD M  
JENNINGS, HAROLD N  
JOHNSON, BETTY L  
JOHNSON, JAMES L  
JOHNSON, MICHAEL J  
JONES, CHARLES R  
JONES, DANA  
JOYNT, IRENE F  
KALOPER, ROBERT G  
KANE, BENJAMIN P  
KARPENSKE, RODNEY W  
KAUFMAN, MARYANN A  
KAYE, CAROLE J  
KENMUIR, GLORIA R  
KEY, ROSEMARY B  
KLINE, WALTER J  
KLINGMAN, CHARLES C



**MURRIETA RD 2010 (Cont'd)**

27250 KLUG, CAROL D  
KNERR, RALPH E  
KOENIG, JAMES O  
KOUBRATOFF, WILLIAM  
KROGH, ROBERT E  
LACHANCE, TERESA J  
LAFFERTY, LORRAINE A  
LANDRY, LEO J  
LARSEN, IRENE C  
LARSON, PAUL K  
LASKO, BARBARA R  
LAVALLEY, JACQUELINE M  
LEACH, HELEN J  
LEM, SOCORRO M  
LEN, EDWARD A  
LERMA, RUDOLFO L  
LEWIS, ALICE B  
LILLARD, CLINTON R  
LITTLE, EDGAR L  
LOMANDO, ARLEEN J  
LUDWIG, HORST R  
MAHER, SHIRLEY D  
MANDALA, ELEANOR M  
MANESS, GARY J  
MANN, KATHRYN M  
MARTINS, DANIEL V  
MARTINS, FRANCISCO M  
MARXEN, JOSEPH E  
MAYFIELD, PAMELA A  
MCCOIN, ROBERT W  
MCCRACKEN, GLORIA C  
MCCRACKEN, JAMES A  
MCDANIEL, CHARLES S  
MCDOWELL, JAMES T  
MCINTIRE, MARY O  
MEGINNIS, DONALD L  
MEISTAD, GENE F  
MENDICELLI, EUGENE R  
MENKEL, THOMAS P  
MILLS, SAMUEL M  
MISER, BERNICE S  
MITCHELL, CONNIE J  
MOFFAT, ROBERT F  
MONICA, RONALD C  
MONTES, J  
MOORE, ED D  
MOORE, SUSAN M  
MORRIS, MARTHA  
MUDD, HUGH M  
MUNDWILER, RICHARD H

**MURRIETA RD 2010 (Cont'd)**

27250 MUNGIA, LEONARD B  
MUNOZ, MARIA E  
MURRAY, JEANNE J  
NASLUND, DARRELL E  
NASLUND, GORDON A  
NAVARRO, RALPH G  
NIELSON, KURT M  
NISHIDA, ROY S  
NOLIN, JOSEPH L  
NUNLEY, BEVERLY J  
OAKLAND, TOBY K  
OBERLE, JOHN E  
OKUN, AUDREY T  
OTTO, LEAH C  
PANICO, ROBERT G  
PARRA, FELICIANO D  
PARRA, JUAN D  
PATTEN, CATHERINE A  
PATTERSON, JERRY L  
PEACOCK, JOHN  
PEFFER, CHARLES T  
PEREZ, JAMES J  
PEREZ, RICARDO O  
PETERSON, BETTY J  
PETERSON, DENNIS L  
PETERSON, DIXIE J  
PHILLIPS, SCOTT S  
PIKULSKI, CLIFFORD P  
POBIS, LILA L  
POMO, DALE R  
POTEET, DOROTHY J  
POWELL, CARMEL L  
PRESTAGE, JOHNNY E  
RAMOS, NICOLE A  
RANDALL, FRED W  
REAL, ANTHONY R  
REED, ELFRIEDE T  
REED, SANDRA J  
REVILLA, LILLIAN C  
RICH, JEAN L  
RILEY, GERTRUDE E  
RITCHIE, WLDOMAR  
ROMERO, LUCRETIA M  
ROMMEL, THOMAS P  
ROOT, JANICE A  
ROSENBERGER, JOYCE E  
ROWAN, ANN M  
RUEFF, MARDELL C  
RYDER, LARRY K  
RYKS, JOHN T

**MURRIETA RD 2010 (Cont'd)**

27250 SALDANA, GUS  
SATTERFIELD, NORMAN L  
SAUER, THOMAS D  
SAWYER, KAREN M  
SCHAEFER, WILLIAM E  
SCHELLENGER, KARL W  
SCHIPPER, DAVID W  
SCHROERS, ROBERT I  
SCHULER, SUSAN T  
SHALLANBERGER, MARGARET A  
SHARP, M  
SHEARER, RANDY R  
SHILLITO, MICHAEL J  
SHIPPER, DAVID W  
SHROYER, JACK E  
SISSON, STEPHEN G  
SLAY, JUAN A  
SLIGH, MARTINE  
SMITH, AI  
SNIDER, FRANCIS L  
SNYDER, LEROY L  
SPINDLER, JUDITH R  
SPOONER, BETTY J  
SPURLOCK, WAYNE K  
STARNES, DOROTHY M  
STAY, THOMAS C  
STEMAN, SCOTT E  
STEPHENS, IRVING P  
STERNBERG, PETER E  
STILL, PEGGY J  
STUART, WILLIAM G  
SULLIVAN, CAROL A  
SUMMERVILLE, SAMUEL R  
SUN MEADOWS  
SUN, MEADOWS  
SWARTWOOD, WILLIAM G  
TATRO, THOMAS P  
THIBODEAU, EMILE W  
TODOROVIC, BARRI L  
TOJA, PETER  
TRAPP, ROBERT W  
TREMPER, EMMA W  
TREPLAN, JOSEPH  
TURNER, KEVIN  
TYLER, EDWARD J  
VANALYNE, BETTY L  
VANASEK, JIM R  
VANDERVLIIET, RONALD J  
VANDERVLIIET, YVONNE  
VARDON, BOB C



**MURRIETA RD 2010 (Cont'd)**

27701 BAUMBACH, WALTER E  
BENNETT, GLADYS F  
BONIFACE, HAROLD W  
BORIA, JOHN I  
BOWERS, JUDSON H  
BOWERS, SHANDA G  
BOWLIN, RALPH W  
BREKKE, LARRY R  
BRIGHT, ROGER R  
BROWN, DERRICK  
BROWN, WALTER  
BROWNING, SHIRLEY A  
BUZON, BARBARA J  
CAMPBELL, ESTELLE A  
CANNINGHAM, DEBORAH K  
CHACON, DAVID A  
CHAPMAN, JACQUELYN  
CHRISTENSEN, STEVE A  
CLARK, MARY A  
CLYNES, MARY A  
CONTRACTORS UNLIMITED  
COOK, GEORGIA M  
COOKSEY, JAMES B  
CORONA, RUBEN S  
CORRALES, EDWARD S  
COX, KIMBERLY  
COY, DONALD L  
CRAIG, GLEN E  
CRAIG, LUELLA M  
CRIPPS, KENNETH M  
DALBIS, MARGARET P  
DELREY, RON  
DEWETT, LAWRENCE E  
DOWNEY, SHERIDAN  
DUKE, JIMMY R  
DUNCAN, ELEANOR G  
DURANN, CAROL A  
DURR, WILLIAM L  
DYK, BETTY J  
ELLIS, ALICE A  
FABRIZIO, JEAN  
FEKETE, JOZSEF  
FITZGERALD, KEVIN F  
FLOWERS, CYNTHIA  
FRASIER, MARGARET A  
FREEMAN, E  
FREERS, MARGARET L  
GADEN, JANICE A  
GALE, JAMES L  
GARDIA, IRENE T

**MURRIETA RD 2010 (Cont'd)**

27701 GARDNER, WILLIAM J  
GAUTHIER, RUTH H  
GEARY, ADENE M  
GIASSON, MARC A  
GLODDECK, MILDRED  
GOODENOW, ROBERT W  
GOODMAN, FRED A C  
GRIFFIN, THOMAS W  
GRIFFITH, MELBOURNE E  
GROENDYK, JIM A  
GROSS, EDWARD M  
GUTHRIE, WILLIAM  
HARDISON, ERVIN N  
HARRELL, LOUISE R  
HARTNESS, BEVERLY A  
HEIDSTRA, AUKE  
HENSON, TERRY C  
HERNANDEZ, ALEX  
HILL, HAROLD W  
HILLSIDE MOBILEHOME ESTATES  
HOFFMAN, TED L  
HOOPER, EDWIN L  
HUFF, VERNA R  
INNUSO, PATRICIA E  
IRWIN, EDDIE R  
JACKSON, DENNIS A  
JEFFERSON, JAZZMIN  
JENSEN, SHIRLEY M  
JOHNSON, CHARLES J  
JONES, STEPHEN W  
KAPITZKE, HELEN E  
KELLIM, ELBERT L  
KEMER, LORRAINE  
KIRKPATRICK, ELLA J  
KNOLES, JACK P  
KRUSE, DONALD L  
KUNKEL, HENRY P  
LAMBERTO, ANTHONY  
LANGLOIS, DELILAH  
LAURENT, MONIQUE M  
LAW, JOAN E  
LEDOSQUET, CRAIG A  
LEDOSQUET, JIM A  
LEFEBVRE, LILLIAN  
LIEM, ROBERT A  
LOPEZ, CHRISTINE A  
LOPEZ, GLORIA  
LUKE, KAY E  
LUNDSTROM, GERDA E  
MAGANA, A

**MURRIETA RD 2010 (Cont'd)**

27701 MARINELLI, GEORGIA N  
MARTINEZ, ROSA R  
MCCAMBRIDGE, FRANK T  
MCCLAIN, NANCY  
MCHUGH, JULIA J  
MCKNIGHT, MAURICE P  
MCNETT, RALPH W  
MILLER, DONALD H  
MILLER, EARL D  
MITCHELL, BETTY M  
MONTENEGRO, LUIS O  
MOODY, SADIE E  
MOTTER, ROBBIE L  
MOYE, LLOYD L  
NAGEL, JOYCE L  
NEIDEL, NANCY E  
NELSON, JEANNE  
NEWMAN, CORBETT V  
OAXACA, MARIA L  
OEST, ROBERT L  
OLEARY, FRANCIS J  
ORELLANA, CARLOS A  
OSBORNE, WENDY L  
OWEN, MELISSA J  
PAGE, DORIS  
PATMOR, GARY O  
PATTON, JOSEPH F  
PAULSON, PETER  
PEACHEY, ANNA B  
PETERSON, JAY D  
POLLOCK, GERALD A  
PRAY, CLYDE A  
PUHALSKI, JOSEPH  
PUTMAN, DAVID R  
REED, GREG  
REID, ARLINE  
RICE, NORVELLA  
RICKEL, EDWARD V  
RIVERA, AMELIA V  
RIVERA, CONCEPCION  
ROBERTS, SYLVIA A  
ROTH, PERRY H  
RUTHERFORD, ESTHER S  
SALLEE, REXINE M  
SAMANTELLA, SHIRLEY A  
SANCHEZ, LUIS G  
SATTEY, MARY A  
SAVOIA, JOSEPH M  
SCHOOLEY, JOSEPHINE L  
SCOTT, DAVID R

**MURRIETA RD 2010 (Cont'd)**

27701 SERRAO, MARGARET G  
SHARPE, DELTON M  
SHERIDAN, JAMES J  
SHINN, WARREN C  
SILVA, BENNY  
SILVA, MERCEDES M  
SIMMONS, BILLY J  
SMITH, TWILA J  
SOLIZ, LOUIS Y  
SORCE, ANGELO B  
SOTERO, LYDIA L  
SPAAN, ANDREW B  
SPENCE, DONA M  
SPOUSE, RICHARD A  
STEPHENSON, JARRETT R  
STEVENSON, SHARRON  
STREIB, ROBERT L  
STRICKLAND, VIOLA G  
SUTTERLIN, GERI  
SWALLOW, JOHN J  
TATE, WALLACE J  
TAYLOR, LOVETTA A  
THOMPSON, DIANA L  
THOMPSON, M C  
TORVIVIA, ANTHONY  
TRACHY, THELMA J  
TRENTO, THERESA  
VENZUELA, MYRTLE R  
WADE, GLORIA J  
WALSH, ANNE S  
WALTMAN, TERESA M  
WATSON, JANICE G  
WAUGHTEL, GIGI  
WHELPLEY, ELSIE M  
WILLIAMS, DOROTHY J  
WILLIAMS, PATRICIA M  
WILSON, WALTER C  
WOLOWIC, ROGER C  
WOLTER, WILLIAM H  
WOODS, DELMAR E  
WOODWARD, MELODY E  
WOODY, RAY  
WORRELL, MARY P  
WYATT, DAVID V  
YADRON, MONICA M  
YONKERS, KATHLYN A  
ZUYDWYK, JOHANNES M  
27800 OCCUPANT UNKNOWN,  
27812 HOFFMAN, PHIL L  
27830 COCHRAN, MARY J



**MURRIETA RD 2010 (Cont'd)**

27844 WATKINS, WILLIAM K  
27860 BERRYMAN, RHYS M  
27876 HAYNES, EVELYN A  
27890 GUERRERO, JAVIER  
27906 BAGWILL, GINI  
27920 KETSDEVER, ANN B  
27931 OFFICE OF RELIGIOUS EDUCATION  
ST VINCENT FERRER CHURCH  
28018 AGUILERA, FRANK G  
28026 ESCORCIA, ANTONIO R  
28040 RUSCH, ROBERT E  
28041 QUINN, BONITA J  
28052 OCCUPANT UNKNOWN,  
28055 SLAVEN, CLEATUS T  
28066 CHATT, WILLARD L  
28071 HOUGHTON, DANIEL T  
28080 MICHAUD, FLORENCE  
28085 MALETTA, GUY  
28094 QUADE, JOAN B  
28106 RUIZ, LOUISA H  
28120 GODWIN, BETTE J  
28141 SMITH, JULIUS N  
28151 HOUSER, JOAN W  
28165 DAVISSON, RUTH E  
28181 HERNANDEZ, REYNA  
28191 OCCUPANT UNKNOWN,  
28215 SHOEMAKER, JACK A  
28225 SCOTT, BETTY  
28286 MATTSON, RICHARD D  
28287 TAYLOR, ROBERT M  
28306 SERRA, RICK  
28314 SCHNEIDER, FRED  
28315 WESTFALL, L  
28322 DIAMOND, BRUCE R  
28323 DONNELLY, SUSAN  
28346 HOMSI, BASSAM  
28376 OCCUPANT UNKNOWN,  
28377 MORENO, RUBI  
28391 MANRIQUEZ, BIBIANA  
28406 DAVIS, OLGA  
28407 PADILLA, LILY  
28420 OCCUPANT UNKNOWN,  
28421 DORESCENZI, ANN M  
28439 RIVETTI, GEORGE G  
28450 SANCHEZ, EVANGELINA  
28464 GALE, RICHARD R  
28465 CROTHERS, PATRICIA A  
28490 ZOPFI, VICTORIA D  
28491 BLAIN, PRESTON D  
28506 SHULL, ELWAIN R

**MURRIETA RD 2010 (Cont'd)**

28507 OCCUPANT UNKNOWN,  
28520 TUOMI, FRANCES M  
28521 TUPIN, JASPER  
28536 TILLIS, GLORIA J  
28537 MILLER, ROBERT J  
28546 KROLL, JONH L  
28547 OCCUPANT UNKNOWN,  
28560 KEETON, ROXANN  
28561 CRAVENS, WILLIAM H  
28572 KALLOCH, MAURICE E  
28573 MORGAN, JOHNATHAN D  
28590 REESE, MEL D  
28604 TRACHSEL, STELLA L  
28605 CALDERON, RUDOLFO D  
28620 OCCUPANT UNKNOWN,  
28621 WYNN, LARRY R  
28634 CASUCCI, TERESA  
28635 ELLO, ROSE  
28640 OCCUPANT UNKNOWN,  
28641 FOICA, VICTOR  
28656 OCCUPANT UNKNOWN,  
28657 FAIRFAX, PAULA J  
28670 GERHARDT, LOUIS A  
28671 DAVIES, LINDA J  
28685 CURIEL, MANUEL  
28698 OCCUPANT UNKNOWN,  
28699 RIOS, PAULINE M  
28710 MCKINLEY, LINDA R  
28711 MITCHELL, THOMAS H  
28721 MAZANOWSKI, ELIZABETH  
28722 OCCUPANT UNKNOWN,  
28738 VASQUEZ, CLEMENTE  
28739 SANCHEZ, JESUS V  
28750 VANALLEN, FRED D  
28751 GUCKERT, MARJORIE C  
28764 BOOKMAN, ANITA  
28765 PAULSON, LARRY J  
28777 STERLING, ROBERT  
28778 FEDERSPILL, EVANGELINA  
28798 AUSTIN, KENNETH L  
28799 GONZALEZ, BELIA G  
28810 OCCUPANT UNKNOWN,  
28811 GORDON, JOHN D  
28824 ROSILES, MARIA A  
28825 RUDESEAL, MARION J  
28838 PARTON, JOHN A  
28839 PENA, BEATRIZ  
28850 BRASWELL, ETHEL W  
28851 OCCUPANT UNKNOWN,  
28864 SIUREK, EDNA L



**MURRIETA RD 2010 (Cont'd)**

29284 BICA, GRACE C  
29286 HARMAN, CLAUDINE R  
29290 OBERG, WILLIAM G  
29292 HINRICHS, MARZELLE J  
29294 DRUPPEL, PAUL R  
29296 PONCE, CARMEN L  
29300 VANMETER, GEORGE W  
29302 DAVIS, MARCELYN D  
29304 VANKOEVERING, DIANE L  
29306 GILBERT, BARBARA J  
29310 CHADWICK, RENATE M  
29312 REQUA, CHARLES M  
29314 GREMARD, LESTER  
29316 ARNOLD, DAVID J  
29318 NIMS, MICHAEL E  
29320 OCCUPANT UNKNOWN,  
29322 RISSLING, FRANK M  
29330 DELANEY, ANGELA  
29332 RODWELL, SYLVIA F  
29334 DALTON, DONNA  
29336 RENALDE, JAMES L  
29338 ODONNELL, THOMAS A  
29340 LAMARR, DAVID  
29342 NOFTZ, CHARLES F  
29344 LEMBLE, DON  
29346 SEMEGI, J  
29350 COLLIER, CHARLES L  
29352 WOODS, ALBERT  
29354 MARSHALL, AL  
29356 SACHS, DONALD R  
29358 FLETCHER, THOMAS L  
29362 BAXTER, GLENNA L  
29364 KNIGHT, GERALD  
29368 BRADY, PAULA E  
29370 LEWIS, ROBERT D  
29372 IRICK, JODIE D  
29374 KIRK, RICHARD G  
29376 HALL, JUNE A  
29378 GALLORO, MARYANN A  
29380 DHONDT, DAVID W  
29382 SEE, JOSEPHINE  
29384 HEIM, STEVEN P

**MURRIETA RD 2005**

26041 PERCIVAL, BRENT  
26135 GALEY, DAVID W  
26145 MURILLO, RUBEN H  
26399 ROMERO, ROBERTO L  
26429 LOPEZ, JOSE  
26510 FUHRMANN, OSCAR J  
26770 MENIFEE VALLEY MEMORIAL PARK  
26805 CHURCH OF TODAY SCIENCE CHURCH  
26815 SUN CITY BIBLE CHURCH  
27250 ABBOTT, RONALD L  
ABRAMSON, MERLE M  
ADAMS, JOYCE L  
ALBERGINE, PAUL H  
ALBERGO, ANTOINETTE C  
AN, IDA  
ANDERSON, LISSO E  
ANDUHA, DAVID A  
ARBLASTER, DAVID  
ARENSMAN, ROBERT N  
AUSTIN, EUGENE E  
AVILA, EDWARD  
BAILEY, LES  
BAUGHMAN, PAUL D  
BEAVERS, JACK D  
BEC INC  
BECKFORD, PAT  
BELKNAP, REBA J  
BELL, CONNIE M  
BELSITO, ANN N  
BELTON, HELEN L  
BENDER, SHIRLEY A  
BEST, RITA  
BEZZINA, FRANK B  
BICKEL, DEBRA  
BIGART, ROBERT H  
BLANKENSHIP, HOWARD L  
BLOOD, DAVID A  
BOCKSTADTER, ELSIE A  
BOOTH, PAUL J  
BORDEN, PHILIP C  
BOSKLOPPER, JACOB  
BOTELLO, STANLEY E  
BOWER, LEE N  
BRANDL, LUETTA E  
BRASSELL, DONALD M  
BRENNAN, MONA W  
BRIEN, ROBERT L  
BRIGGS, BIL B  
BRISENDINE, GLENN E  
BRISTON, FREDERICK C

## MURRIETA RD

2005

(Cont'd)

27250 BRYANT, DONNELL R  
BURTON, ELISABETH  
BUTERA, VINCENT E  
BYHRING, LORRAINE B  
CABLE, DONNA M  
CAFIERO, ROSELLA M  
CALLE, MABEL I  
CAMPA, GUILLERMO G  
CAMPORA, JOELLEN  
CARMAIN, KAREN L  
CHAMBERLIN, JANE  
CHEESEMAN, SARAH M  
CLUNE, HOWARD C  
COCHRAN, WILBUR D  
CONVEY, JOHN P  
CORDY, ROBERT E  
COX, BARBARA L  
CRAMER, EARL L  
DAINE, ROBERT E  
DAVIS, DORIS C  
DEMITROFF, PERRY A  
DEMSHOCK, DAVID D  
DESISTO, ALBERT M  
DETLEFS, U P  
DIEKMANN, RAPHAEL F  
DOBOVSKY, JUNE B  
DUDLEY, DANIEL E  
DUFFY, JOSEPH H  
DYER, RALPH E  
EBNER, HELEN M  
ELMER, MARY D  
ENGLAND, JOAN H  
ERICKSON, PAUL G  
FALCON, JESUS  
FAULKNER, CALVIN  
FEDORKA, DOROTHY A  
FENRICH, DONALD R  
FINKLE, JAMES M  
FLETCHER, RICHARD W  
FLIHAN, A  
FOGARTY, PETER H  
FOLEY, HARRY J  
FORTE, CHRISTINA J  
FRANCIS, JOHN R  
FRAZELL, A M  
FRAZIER, PHILIP A  
FREDRICKSEN, ROMONA  
FRODENTE, PETER W  
FULLER, GORDON N  
GAINES, CHARLES A

## MURRIETA RD

2005

(Cont'd)

27250 GARTLEY, HENRY H  
GEE, FRANCIS D  
GIETZEN, JEROME H  
GODWARD, JOHN S  
GOEY, BOB T  
GOLDMAN, MONROE O  
GOOD, GEORGE T  
GOODWIN, NORMA J  
GOODWIN, THOMAS E  
GRANDBOIS, PAUL P  
GROVER, BARBARA M  
GROWCOCK, JACK W  
HACKER, LORENE F  
HAIGHT, RAYMOND L  
HANSEN, MADELINE L  
HARADA, KEN K  
HARDIN, WILBUR G  
HARRISON, GERALD W  
HARRY, H  
HARTZHEIM, DAVID E  
HARVEY, KATHERINE L  
HAWKINS, BERNARD R  
HAYS, ROBERT J  
HEALY, JOAN  
HEPTINSTALL, LLOYD  
HERLICH, GUS  
HERRICK, KENNETH F  
HILL, VERNE M  
HINES, JAMES E  
HOOD, ALBERTA G  
HOOVER, MAURICE L  
HOWELL, EDWIN C  
HOWEY, DAVID P  
INGEL, GUSSIE  
IRWIN, JUDY  
JACOB, RICHARD M  
JANIAK, MATTHEW A  
JENKINS, RONALD S  
JENNINGS, HAROLD N  
JOHNSON, BETTY L  
JOHNSON, JAMES L  
JOHNSON, MICHAEL J  
JONES, CHARLES R  
JONES, DWAYNE P  
JOYNT, IRENE F  
KALOPER, ROBERT G  
KAUFMAN, JON K  
KENMUIR, GLORIA R  
KENT, JOHN F  
KLINE, WALTER J

## MURRIETA RD

2005

(Cont'd)

27250 KLUG, CAROL D  
KNERR, RALPH E  
KOENIG, JAMES O  
KOLANOWSKI, GEORGE  
KOVBRATOFF, HERNAND C  
KROGH, ROBERT E  
KUHN, PAUL R  
KUK, ALBERT J  
KULAS, KARON  
KURTIS, FLORENCE B  
LAFFERTY, CHARLES R  
LANCE, JOANN A  
LAND, BARBARA E  
LANDRY, LEO J  
LARSEN, IRENE C  
LAVALLEY, JACQUELINE M  
LAVERY, JOHN F  
LEACH, JEAN  
LEM, SOCORRO M  
LEN, EDWARD A  
LEWIS, ALICE B  
LICCIARDI, JOE  
LILLARD, CLINTON R  
LITTLE, EDGAR L  
LOMANDO, ARLEEN J  
LUDWIG, HORST R  
LUNGREN, GRANT P  
LUQUE, MARY O  
LYLE, JAMES M  
MANDALA, ELEANOR M  
MANESS, GARYL J  
MANN, WARREN F  
MARTINS, DOLORES T  
MARXEN, JOSEPH E  
MCCOIN, KATHLEEN M  
MCCRACKEN, GLORIA C  
MCDANIEL, CHARLES S  
MCDOWELL, JAMES T  
MCINTIRE, MARY O  
MCPHERSON, BETTY  
MEADS, KENNETH E  
MEADSE, M  
MEALS, JAMES E  
MEGINNIS, DONALD L  
MEISTAD, GENE F  
MENDICELLI, EUGENE R  
MESCHON, LORENE  
MILES, VICTOR B  
MILLS, SAMUEL M  
MINER, DON A



## MURRIETA RD

2005

(Cont'd)

27250 MOFFAT, ROBERT F  
MONICA, RONALD C  
MOORE, JACK M  
MOORE, KRISTIE A  
MOORE, SUSAN M  
MORAN, EDITH L  
MORRIS, WILLIAM D  
MUDD, HUGH M  
MUNDWILER, RICHARD H  
MUNOZ, ARTURO  
MUNOZ, ELOISA P  
MUNRO, ROBERT E  
MURRAY, JAMES C  
MURRAY, JEANNE J  
MYATT, RICHARD G  
NASLUND, DARRELL E  
NASLUND, GORDON A  
NICOLAY, HARLAN H  
NISHIDA, ROY S  
NOLIN, JOSEPH L  
OBERLE, JOHN E  
OKUN, AUDREY T  
OTTO, RICHARD M  
PAGE, LARRY R  
PASEK, FRANCIS J  
PATTERSON, JERRY L  
PEACOCK, JOHN P  
PEFFER, CHARLES T  
PEREZ, RICARDO E  
PETERSON, BETTY J  
PLUNKETT, ELMER E  
POBIS, LILA L  
POMO, NICHOLAS J  
PORRAZ, MARGARITO G  
POTEET, GLENN T  
POWELL, C  
POWELL, PAT A  
PRESTAGE, JOHNNY E  
QUICK, DANIEL J  
RAAB, JOHN M  
RANDALL, FRED W  
REAL, SHIRLEY M  
REED, ELFIE  
REMMERT, THOMAS J  
REVILLA, LILLIAN C  
RICH, TED A  
RILEY, GERTRUDE E  
RITCHIE, MARY Y  
ROACH, SHIRLEY J  
ROBERTSON, CLAIR C

**MURRIETA RD 2005 (Cont'd)**

27250 ROMMEL, GLORIA D  
ROOT, JANICE A  
ROSE, JUANITA G  
RUEFF, MARDELL C  
RUGGLES, CHRISTOPHER M  
RYDER, LARRY K  
RYKS, JOHN  
SALDANA, GUS  
SATTERFIELD, NORMAN L  
SAUER, HOWARD C  
SAYRE, MARGARET L  
SCHELLENGER, KARL W  
SCHIPPER, DAVID W  
SCHULER, BRYAN  
SCHWERIN, DONNA J  
SHALLANBERGER, ERIC R  
SHELTON, BENSON K  
SHILLITO, MICHAEL J  
SHIPPER, DAVID  
SHROYER, JACK E  
SISSON, STEPHEN G  
SJOSTROM, CARL W  
SLAY, JUAN A  
SMIEGU, VITUS  
SMITH, BEV M  
SMITH, EDWARD M  
SMITH, ESTHER  
SNIDER, FRANCIS L  
SNYDER, LEROY  
SPINDLER, SEYMOUR M  
SPOONER, RUBY A  
SPURLOCK, DENNIS K  
STEPHENS, IRVING P  
STERN, CHARLOTTE K  
STILL, PEGGY J  
STRAND, DEVIN J  
STRONG, MARK  
SULLIVAN, CAROL A  
SUMMERVILLE, SAMUEL R  
SUN MEADOWS  
SUNMEADOWS HOME SALES  
SWARTWOOD, WILLIAM G  
TALLEY, JERRY L  
TATRO, THOMAS A  
TAYLOR, TIMOTHY N  
TOJA, PETER  
TRAPP, ROBERT W  
TREMPER, EMMA W  
TREPLAN, JOSEPH  
TYLER, EDWARD J



**MURRIETA RD 2005 (Cont'd)**

27701 ANDERSON, JOHN C  
ARREDONDO, ANTONIO L  
ATCHISON, BETTY L  
AUSTIN, WILLIAM T  
BAILEY, DANNY H  
BARTHOLOMEW, JAMES D  
BAUER, ROSEMARYE B  
BAUMBACH, WALTER E  
BAYLIFF, CLARENCE W  
BENISH, NORMA R  
BLANKENSHIP, DOUG  
BOBBITT, O  
BONIFACE, HAROLD W  
BORIA, MARIA  
BOWLIN, RALPH W  
BRADSHAW, FLORENCE L  
BREKKE, LARRY R  
BRIGHT, MARY E  
BRIGHT, ROGER R  
BROWN, WALTER  
BUCKMASTER, HERBERT W  
BUZON, JOHN E  
CAMPBELL, ESTELLE A  
CARELLI, INGRID S  
CARIGNAN, CLAUDETTE  
CARUSO, BETTY B  
CHEYNE, DALE C  
CHRISTENSEN, STEVE  
CLARK, MARY A  
CLINE, VERNON R  
CLYNES, MARY A  
CONGDON, FRANK W  
CONTRACTORS UNLIMITED  
COY, DONALD L  
CRAIG, LUELLA M  
CRIPPS, KENNETH M  
DAHL, EILEEN  
DALBIS, MARGARET P  
DAVIDSON, MARY J  
DAVIS, COYE  
DAVIS, JOHN T  
DECUIR, WALTER J  
DEWEY, MELVIN R  
DODD, DONALD  
DUNCAN, ELEANOR G  
DURANN, CAROL  
DURR, WILLIAM L  
ELLIS, ALICE A  
FITZGERALD, KEVIN F  
FOLKESTAD, DEVERE R

**MURRIETA RD 2005 (Cont'd)**

27701 FORERO, MARIA D  
FORMICOLA, FRANK  
FRASIER, MARGARET A  
FREEMAN, LETHEA M  
GALBRAITH, VELETA  
GALE, JAMES L  
GAST, JULIA M  
GEARY, ADENE M  
GILBERT, LORRAINE J  
GLODDECK, MILDRED  
GOINS, MARY C  
GOLDSMITH, FRANCES L  
GOODENOW, ROBERT W  
GOODMAN, FRED A  
GRIFFIN, THOMAS W  
GRIFFITH, MELBOURNE E  
GROENDYK, JIM A  
HARTNESS, BEVERLY  
HEAGEY, ROBERT C  
HEIDSTRA, AUKE  
HENSON, TERRY C  
HIGBEE, KENNETH E  
HILLSIDE MOBILEHOME ESTATES  
HOOVER, JAMES T  
HOUNSLEY, FREDERICK D  
HUFF, VERNA R  
INNUSO, PATRICIA E  
IRWIN, EDDIE R  
ISAACS, SHARON  
JENSEN, S  
JOHNSON, C W  
JOHNSON, DANNY R  
JOHNSON, GERALDINE  
KELLIM, ELBERT L  
KERN, CHARLES L  
KIRKPATRICK, W O  
KIRTON, LUCILLE O  
LAMBERTO, ANTHONY  
LANGLOIS, DELILAH  
LAURENT, RENE J  
LAURITSON, C  
LAURSEN, BENT  
LAW, JOAN E  
LEATHERBY, GERALD M  
LEDOSQUET, JIM A  
LEESON, HUBERT H  
LEFEBVRE, LILLIAN  
LENBERG, ROLAND C  
LIEM, CORA M  
LINSCOTT, JON

## MURRIETA RD

2005

(Cont'd)

27701 LOPEZ, DIANA M  
LUKE, KATHERINE E  
MACEL, ZDENKA  
MALTBY, VIOLA M  
MAPES, JOSEPH F  
MARTIN, RICHARD A  
MASSEY, ELOISE V  
MCCAMBRIDGE, FRANK T  
MCHUGH, JULIA J  
MCHUGH, THERESA A  
MCINTOSH, MARK  
MCKNIGHT, MAURICE P  
MEHELIC, MARGARET J  
MEYERDIRK, PEG  
MILLER, DONALD H  
MITCHELL, BETTY  
MLACK, FELIX A  
MORGAN, RICHARD W  
MOTTER, ROBBIE L  
MOYE, LLOYD L  
MUNDY, RUSSELL A  
NASON, RUBY L  
NEWMAN, CORBETT V  
OEST, JAMES C  
PAGE, AL W  
PATMOR, GARY O  
PETERSON, JAY D  
PETIT, IRENE L  
PIELA, STAN M  
POLLOCK, GERALD A  
POMILIA, VIOLET V  
RAUSCHKOLB, RUTH E  
REID, ARLINE  
REILLE, FRANK A  
RICKEL, EDWARD V  
ROBERTS, SYLVIA A  
ROTH, PERRY H  
RUTHERFORD, ESTHER  
SALLEE, REXINE M  
SATMARY, OLGA  
SATTER, MARY A  
SAVOIA, ANDREW M  
SCHOOLEY, JOSEPHINE L  
SCOTT, DAVID R  
SERRAO, MARGARET G  
SHARPE, DELTON M  
SHINN, WARREN C  
SLADEK, DOLORES  
SLATER, ANNE C  
SMITH, FRANCIS L



**MURRIETA RD 2005 (Cont'd)**

28106 OCCUPANT UNKNOWN,  
28120 GODWIN, BETTE J  
28141 OCCUPANT UNKNOWN,  
28151 HOUSER, WILLIAM J  
28165 DAVISSON, LAWRENCE E  
28191 SALAZAR, JESUS N  
28215 SHOEMAKER, JACK A  
28225 GREENAMYRE, AMOS L  
28286 MATTSON, RICHARD D  
28287 TAYLOR, ROBERT J  
28306 OCCUPANT UNKNOWN,  
28307 PINO, LUIS A  
28314 SCHNEIDER, LOIS A  
28322 MILLIGAN, WAYNE L  
28323 HARDIMAN, J  
28377 OCCUPANT UNKNOWN,  
28390 ENGLEHART, RANDY D  
28391 OCCUPANT UNKNOWN,  
28406 CASTRO, MARIA M  
28407 HEYER, SARA A  
28420 OCCUPANT UNKNOWN,  
28421 DORESCENZI, ANN M  
28438 DENT, CHESTER N  
28439 RIVETTI, GEORGE G  
28450 SANCHEZ, EVANGELINA  
28464 GALE, JOSEPHINE J  
28465 CROTHERS, PATRICIA A  
28477 CHAPIN, JANET  
28478 JOHNSON, DUAINÉ  
28490 OCCUPANT UNKNOWN,  
28491 BLAIN, PRESTON D  
28506 SHULL, ELWAIN R  
28507 CANALE, JOSEPH  
28520 TUOMI, FRANCES A  
28521 DODDS, WAYNE M  
28536 TILLIS, GLORIA J  
28537 MILLER, ROBERT J  
28546 KROLL, JOHN L  
28547 WILLIAMS, J  
28560 KEETON, LEON B  
28561 CRAVENS, WILLIAM H  
28572 KALLOCH, MAURICE E  
28573 MORGAN, JOHNATHAN D  
28590 AMOS, RUBY L  
28591 BLAESI, RANDALL H  
28605 CALDERON, RUDOLFO D  
28620 OCCUPANT UNKNOWN,  
28621 OCCUPANT UNKNOWN,  
28634 DUDLEY, JOHN L  
28635 ELLO, ROSE







**MURRIETA RD****2005****(Cont'd)**

29324	RUSSELL, JESS L
29326	TARKE, MARTHA
29330	DELANEY, ANGELA
29332	RODWELL, SYLVIA
29334	DALTON, DONNA
29336	OCCUPANT UNKNOWN,
29338	GOLD, NESTOR L
29340	LAMARR, DAVID
29342	DECARO, CONNIE M
29344	BARCLAY, DONNA M
29346	SANFORD, PAULINE L SEMEGI, J
29348	FAIRCHILD, JOAN S
29350	COLLIER, CHUCK L
29352	LAKE, DOROTHY M
29354	BABCOCK, LORRAINE E LYNARD, RICHARD C
29356	TYLER, ROBERT L
29358	FLETCHER, THOMAS L
29360	GRINEL, REGINA C
29362	BAXTER, GLENNA L
29364	THOMPSON, JAMES F
29366	FINN, JACK W
29368	ANDERSON, PATRICK A
29370	LEWIS, ROBERT D
29372	IRICK, JODIE D
29374	BONGINO, ANGELO L
29376	SCHEMEL, FERNANDO
29378	OCCUPANT UNKNOWN,
29380	LOWE, DOROTHY H
29382	SEE, JOSEPHINE
29384	ROBISON, WILLIAM H

**MURRIETA RD 2000**

26135 GALEY, DAVID  
26145 DICLEMENTE, NANCY  
26399 GARDNER, JERRY  
26429 OCCUPANT UNKNOWN,  
26510 FINISHING TOUCHES  
FUHRMANN, OSCAR J  
26704 ST STEPHENS EPISCOPAL CHURCH  
26770 CREMATIONS MILLER JONES MORTUARY & CREMATORY  
MILLER JONES MORTUARY & CREMATORY  
MORTUARY MILLER JONES MORTUARY & CREMATORY  
26805 SUN CITY CHURCH OF RELIGIOUS SCIENCE & METAPHYSICAL BOOKSTO  
26815 SUN CITY BIBLE CHURCH  
26975 WESTERN PINES  
27225 AFFORDABLE TREES & SHRUBS  
27250 ARIA, KAY  
AXEL, WILLIAM J  
BICKEL, MARY L  
BIRCH, MALCOLM F  
BLANKENSHIP, RUTH  
BOCKSTADTER, E A  
BOSKLOPPER, JACOB  
BOWER, LEE  
BRADY, MICHAEL  
BRIEN, ROBERT L  
BRISENDINE, GLENN E  
BURGETT, HOWARD S  
BYHRING, RAYMOND  
CALDWELL, BARBARA  
CARLSON, ELLIOTT B  
CARTIN, A  
CHAMBERLIN, HAROLD M  
COCHRAN, WILBUR D  
COLLINS, LARRY L  
CORDY, ROBERT  
COURTNEY, WALTER  
COX, BILLY  
CRAMER, LUCILLE  
CROTZ, JAMES H  
CULLEN, M  
DAINE, ROBERT E  
DIEKMANN, R F  
DUKE, EUGENE P  
ENGLAND, DON  
EVANS, GLADYS F  
FALCON, ALICIA A  
FARQUHAR, ELBERT  
FISCHER, A D  
FISHER, DOROTHY  
FLETCHER, R W  
FOGARTY, PETER H

**MURRIETA RD 2000 (Cont'd)**

27250 FORREST, PAUL  
FRANCIS, JOHN R  
FRAZIER, F P  
GIBB, ROBERT J  
GOLDMAN, MONROE O  
GROTTOLO, ARMAND G  
HAGEN, D  
HAMILTON, DOYLE  
HARDIN, ERNEST R  
HARKEY, HUGH  
HARVEY, K  
HENNEMANN, C T  
HERLICH, GUS  
HINDS, MERLIN  
HINKEL, VERNON J  
HOOD, GRANT  
HORTON, MEREL R  
INGEL, EUGENE  
JANIAK, BETTY P  
JOHNSON, C A  
KAMINSKY, L R  
KENMUIR, JAMES D  
KLINE, WALTER  
KNERR, RALPH E  
KOCH, FRANK  
KOFLER, ALBERT P  
KOLANOWSKI, GEORGE  
KRIDER, MARY J  
KROGH, ROBERT E  
LAVERY, JOHN  
LEACH, JAMES  
LEBRESO, HERBERT L  
LEONE, JOSEPH  
LITTLE, JIM  
LOCKE, HOUSTON J  
LOFTIN, RENA F  
LOFTON, RENA F  
LUQUE, M O  
MALONEY, JOHN L  
MANALATOS, PAUL  
MANDALA, ELEANOR M  
MARXEN, JOSEPH E  
MCCAIN, HENRY L  
MCCOIN, HENRY  
MCDOWELL, ELLEN T  
MELLINGER, MAURINE  
MICHAUD, STANLEY J  
MILES, VICTOR B  
MILLER, JOHN  
MONICA, R

## MURRIETA RD

2000

(Cont'd)

27250 MORAN, HOWARD  
MUNRO, HELEN M  
MYERS, HARRY G  
NACHTSHEIM, L  
NICOLAY, PETER  
OLIVER, EUGENE  
PARMER, FLEMING  
PASEK, FRANCIS J  
PEFFER, CHARLES T  
PETERSON, JOHN  
PLUNKETT, ELMER E  
PRIDGEN, ARNOLD  
PROCTOR, P A  
PROVOST, BARBARA M  
QUIGLEY, MARIAN  
REED, ELFIE  
RICH, TED  
ROBERTSON, CLAIR  
ROLLOG, K W  
RUEFF, ARMAND  
RUTHERFORD, FRANK  
RYKS, JOHN  
SAYRE, M  
SENIOR, JEFFREY C  
SHROYER, JACK  
SHURTZ, M J  
SLEETH, MIRIAM  
SLIGH, MARTINE  
SMIEJA, VITUS J  
SMITH, HENRY E  
SMITH, LEONE M  
SNYDER, ROSE M  
SPAVEN, GEORGE D  
SPOONER, LEONARD  
STELLA, NANCY  
STEPHENS, LELAND  
STOVER, PAUL  
SUN MEADOWS  
SWARTWOOD, BILL  
SWITZER, L  
SYRE, M L  
THOMPSON, DOROTHY O  
THORN, ALVIN P  
TOJA, PETER  
TRUDEAU, ROSAIRE  
VANMAREN, H R  
VERNON, VICTOR A  
VOBECKY, LUDEK  
WATERMAN, HOWARD E  
WIEKIE, HERBERT R

## MURRIETA RD

2000

(Cont'd)

27250 WOOD, WILLIAM N  
 WRIGHT, CLAY W  
 27285 AFFORDABLE TREES & SHRUBS  
 SHADE NURSERY  
 27437 ASSURED MINI STORAGE  
 BENJAMIN, LEE  
 U STORE IT  
 27601 MENDEZ, RAYMOND  
 MENIFEE VALLEY GRANGE  
 27701 ADAMS, CHARLES  
 ADAMS, ROBERT  
 ANDERSON, ELDEN B  
 APPLGATE, CECIL H  
 BARNES, DONALD  
 BARNES, WILLIAM  
 BAUER, R B  
 BAUMBACH, WALTER E  
 BAYLIFF, C  
 BENGSTON, ROBERT M  
 BENISH, NORMA  
 BENNETT, DONALD R  
 BLANKENSHIP, DOUG  
 BRAGG, BETTY  
 BREITENBACH, BETTE  
 BRENNER, J J  
 BRIGHT, MARY E  
 BRODY, NORMAN  
 BROWN, C M  
 BRUSS, WALTER K  
 BUZON, JOHN  
 CALIFORNIA, FRANK  
 CAMP, WILLIAM A  
 CARMICHAEL, EMERY  
 CARTER, BETTY  
 CARUSO, VINCENT T  
 CHARPENTIER, EVELYN  
 CHEYNE, DALE C  
 CHRIST, DOROTHY  
 CLAY, GRACE G  
 COLARUSSO, ANTHONY J  
 CONNARY, DAVID C  
 COY, DONALD  
 CRAMER, K  
 CRIPPS, KENNETH  
 CYNTHIA, A  
 DALBIS, M P  
 DAVIDSON, MARY J  
 DAVIS, GREGORY  
 DENSON, QUENTIN C  
 DEWEY, MELVIN R

## MURRIETA RD

2000

(Cont'd)

27701 DIXON, PETER R  
DORE, DARLENE  
DOXEY, LEONORA  
DUNCAN, J W  
EAKER, DOYLE M  
EDWARDS, TERRI K  
ELLIS, ALICE  
FORD, HALLIE M  
FORMICOLA, FRANK  
FORTI, JOHN H  
FREATMAN, HAROLD  
GALD, J V  
GLODDECK, ALFRED  
GOLDSMITH, E J  
GOODMAN, E A  
GRIFFITH, M E  
HALL, DOROTHY  
HALL, ROGER R  
HARLAN, V  
HENDERSON, WILMA O  
HENNESSY, BERNARD J  
HILL, HELEN  
HILLSIDE MOBILEHOME ESTATES  
HOGUE, DOROTHY  
HOLLENBEAK, MARVIN R  
HOP, JOHN  
HOWE, ALFRED R  
HUBBELL, GEORGE  
ISAACS, SHARON  
JACKSON, O E  
JAMES, FRED  
JOHNSON, BEVERLY  
JOHNSON, G A  
JOHNSON, JAMES W  
JOHNSON, JUNE L  
JOHNSON, WILLIAM W  
KAPITZKE, MARLIN A  
KELLIM, E L  
KIRKPATRICK, W O  
KIRTON, LUCILLE  
KLIMUK, WALTER  
KURTZ, RICHARD  
LAW, RICHARD M  
LEE, EVELYN E  
LEFEBVRE, L  
LEMEIEX, H E  
LENBERG, ROLAND  
LIEM, DON  
LINDEMANN, MARVIN G  
LITTLE, CURTIS



## MURRIETA RD

2000

(Cont'd)

27701 LLOYD, JOY  
LOGUE, HELEN C  
LOPEZ, DIANA M  
LOTGERING, NELLIE  
LOWRY, FRANCIS J  
MACEL, OLDRICH J  
MALTBY, VIOLA  
MAY, CHESTER  
MCCAMBRIDGE, FRANK  
MCCARTY, WALTER K  
MCGINN, JAMES  
MCKNIGHT, MAURICE P  
MEYERDIRK, RALF P  
MLACK, FELIX A  
MOAG, E C  
MONTGOMERY, GRACE G  
MORGAN, G  
MOTTER, ROBBIE  
MYLORD, KURT  
NASON, ROBERT  
NAVARRO, RODRIGO  
NEIBUHR, RICHARD W  
NELSON, WILLIAM R  
NIEBUHR, MILDRED  
NOLTE, FRANCES  
OESTREICH, KENNETH  
OLDS, E M  
PAGE, AL  
PAGE, CECIL  
PAMPLIN, JAMES R  
PARK, H  
PARKS, HARLON  
PATMOR, GARY  
PEARSALL, JAMES  
PIELA, STAN M  
PIERSON, HAZEL  
POMILIA, VIOLET  
RANDER, GRACE G  
RAUSCHKOLB, RUTH E  
REICH, C A  
REIFF, VERLA L  
RICH, LANDON  
RIDGLEY, JACK  
RIENSTRA, OTTO  
RUSK, LINDA  
SAABYE, HAROLD  
SALAZAR, ABEL M  
SALLEE, HOWARD A  
SAVOIA, JOSEPH  
SCOTT, DAVID R

## MURRIETA RD 2000 (Cont'd)

27701 SHARPE, D R  
SHEEHAN, ROBERT F  
SHINN, WARREN  
SHIRK, EUGENE R  
SLAKEK, RICHARD  
SMITH, JACK  
SQUIRES, ED  
STCLAIR, BARBARA J  
STIKELEATHER, WALTER A  
STOUDT, ALVIN M  
STOUT, CHARLES D  
STOVALL, HENRY  
STRICKLAND, GEORGE  
SWINT, GILBERT A  
TETER, KEN  
THOMAS, CLIVE E  
THORN, JAMES A  
THORNE, RUTH  
TRYON, SHERMAN M  
VALENTIN, ROSA D  
VANTASSEL, WILLIAM L  
WALTON, JOSEPH  
WALTZ, ELSIE  
WEYHER, ELMER  
WOLOWIC, STAN  
WOLTER, WILLIAM H  
WORRELL, MARY P  
ZIEGLER, JAMES  
ZORH, ORVAL R  
ZORN, ORVAL R

27812 HOFFMAN, EVA  
27830 COCHRAN, MARY J  
27844 WATKINS, GEORGE B  
27860 RAIMONDO, JOHN  
27876 WOOD, T  
27890 POSADA, JOHN B  
27906 BAGWILL, HOWARD  
27920 KETSDEVER, JOHN  
27931 ST VINCENT FERRER CHURCH  
28018 PAUL, V  
28025 SIMON, JOHN  
28026 ROBERG, L  
28040 BENEFIELD, DONALD A  
28041 MOLTER, MARY  
28052 OCCUPANT UNKNOWN,  
28055 SLAVEN, CLEATUS T  
28066 OCCUPANT UNKNOWN,  
28071 RICHARDSON, WILBERT E  
28080 OCCUPANT UNKNOWN,  
28085 OCCUPANT UNKNOWN,

**MURRIETA RD 2000 (Cont'd)**

28094 QUADE, JOAN  
28106 OCCUPANT UNKNOWN,  
28120 GODWIN, ROBERT M  
28141 OCCUPANT UNKNOWN,  
28151 OCCUPANT UNKNOWN,  
28165 DAVISSON, L E  
28181 BRACKETT, WILLIAM  
28188 BEITLER, RICHARD W  
28191 SALAZAR, JESUS  
28225 GREENAMYRE, A  
28286 OCCUPANT UNKNOWN,  
28287 TAYLOR, ROBERT  
28307 MCGOWAN, EVA Q  
28314 SCHNEIDER, FRED  
28315 BAINES, WILLIAM  
28323 BLAKELEY, K M  
28376 HOWES, J M  
28391 CHASTAIN, DANIEL R  
28406 DSABATER, ROY R  
28407 HEYER, ROBERT  
28420 VANRENSELAAR, ROY  
28421 DORESCENZI, MICHAEL  
28438 DENT, CHESTER  
28439 OCCUPANT UNKNOWN,  
28451 OCCUPANT UNKNOWN,  
28464 KEHE, E G  
28465 OCCUPANT UNKNOWN,  
28477 EVRAETS, D M  
28478 JOHNSON, JOHN B  
28490 OCCUPANT UNKNOWN,  
28491 BROWN, KEN  
28520 TUOMI, FRANCES A  
28521 DODDS, WAYNE  
28536 OCCUPANT UNKNOWN,  
28537 MILLER, ROBERT J  
28546 OCCUPANT UNKNOWN,  
28547 WILLIAMS, JEWELL C  
28560 KEETON, LEON B  
28561 KUGLER, JOSEPH  
28572 OCCUPANT UNKNOWN,  
28573 OCCUPANT UNKNOWN,  
28590 AMOS, HOWARD  
28591 ADAMS, CONNIE W  
28604 KINGSLEY, EDWIN L  
28605 CALDERON, RUDOLFO  
28620 OCCUPANT UNKNOWN,  
28621 OCCUPANT UNKNOWN,  
28634 DUDLEY, JOHN  
28635 ELLO, R  
28640 OCCUPANT UNKNOWN,

**MURRIETA RD 2000 (Cont'd)**

28641 WATHEN, JAMES A  
28656 MORRISSEY, GEORGE  
28657 OCCUPANT UNKNOWN,  
28670 GREGORY, HERBERT C  
28671 INSOLO, MARIAN  
28684 KOWAL, IRIS  
28685 CURIEL, MANUEL  
28699 ASHLEY, CHARLES A  
28710 MCKINLEY, E  
28711 MITCHELL, THOMAS D  
28722 STOCK, WILLIAM  
28738 CASTANON, CHARLES S  
28739 BOREN, GRACE U  
28750 OCCUPANT UNKNOWN,  
28751 BARIBEAU, S  
28764 OCCUPANT UNKNOWN,  
28765 MORRIS, RALPH E  
28777 PATMORE, LESTER C  
28778 ALVARADO, PAGGY S  
28798 AUSTIN, C C  
28799 SANTILLO, JOSEPH  
28810 LILLARD, CLINTON  
28824 FREEMAN, BILL  
28825 RUDESEAL, MARION J  
28839 TOMA, ANNA  
28850 LUND, CHRISTI P  
28851 OCCUPANT UNKNOWN,  
28864 FRYREAR, SHIRLEY A  
28912 POOL, DAVID S  
28926 SCHEINER, SANDRA  
28927 DAWSON, DIANA P  
28940 OCCUPANT UNKNOWN,  
29029 FIRST BAPTIST CHURCH OF SUN CITY  
29190 SCHUTZENHOFER, ALEX  
29192 WRIGHT, BETTY R  
29194 OCCUPANT UNKNOWN,  
29196 AMADOR, F H  
29198 BARR, SARAH  
29202 OCCUPANT UNKNOWN,  
29204 ANDERSON, COYLE E  
29206 LEWIS, JOHN D  
29208 CRAFT, DALE E  
29210 SOLIZ, LOUIS  
29212 OCCUPANT UNKNOWN,  
29214 KNOTH, WILLIAM L  
29218 LEEPER, JOHN E  
29220 OCCUPANT UNKNOWN,  
29222 PERSSON, THOMAS J  
29224 COUGHRAN, JOHN  
29228 HOWATT, GAYLE

**MURRIETA RD 2000 (Cont'd)**

29232 GUZY, ALEX W  
29234 CARTER, PAUL E  
29236 JOHNSON, WAYNE C  
29238 BLAKE, GISELA  
29242 BEAN, BYRON B  
29246 TRAYLOR, CHARLES A  
29248 OCCUPANT UNKNOWN,  
29250 DAVIE, DONALD  
29252 CRAFT, GLEN  
29254 BERLIN, STANLEY P  
29258 EDWARDS, C D  
29260 OCCUPANT UNKNOWN,  
29262 OCCUPANT UNKNOWN,  
29266 OCCUPANT UNKNOWN,  
29270 BLAIR, B  
29272 BOGAN, N J  
29276 GARTEN, KARIN  
29278 MCCLOWRY, CAROL  
29280 BAILEY, HARRY  
29282 OCCUPANT UNKNOWN,  
29284 WESTWOOD, C M  
29288 BEITLER, RICHARD  
29290 OBERG, WILLIAM  
29292 HINRICHS, M  
29294 TEMPEL, HUBERT J  
29296 RUSH, DONNA  
29298 MONDAY, LINDA  
29300 PETROWSKE, DUANE A  
29302 ATWOOD, JAMES P  
29304 OCCUPANT UNKNOWN,  
29306 GILBERT, HAROLD C  
29308 OCCUPANT UNKNOWN,  
29310 OCCUPANT UNKNOWN,  
29312 REQUA, CHARLES  
29314 GREMARD, LESTER  
29318 MCCLAIN, HARVEY S  
29320 DESMAELE, JEANNE E  
29322 RISSLING, T M  
29328 WHEELER, DARLOU  
29334 OCCUPANT UNKNOWN,  
29336 POJAR, Q  
29338 GOLD, NESTOR  
29340 LAMARR, DAVID  
29342 BEAVER, VANE  
29346 LABAIR, ARCYNE M  
29348 FAIRCHILD, JOAN S  
29352 LAKE, J  
29354 LYNARD, RICHARD C  
29358 FLETCHER, THOMAS L  
29360 GRINEL, REGINA

**MURRIETA RD      2000      (Cont'd)**

29362 BAXTER, CORALYN  
29364 OCCUPANT UNKNOWN,  
29366 EVANS, HELEN L  
29368 ANDERSON, PATRICK A  
29370 LEWIS, ROBERT D  
29372 IRICK, WANDA J  
29374 OCCUPANT UNKNOWN,  
29376 TURNER, MARILYN  
29378 PISCIOTTA, GRACE  
29382 SEE, J  
29384 IMPERATO, GAETANO

**MURRIETA RD 1995**

26510 FINISHING TOUCHES  
FUHRMANN, OSCAR  
26770 MILLER JONES MORTUARY & CRMTRY  
26975 WESTERN PINES  
27250 AXEL, WILLIAM J  
BARBRE, C  
BLONDELL, LILA  
BOCKSTADTER, E A  
BOSKLOPPER, JACOB  
BRIEN, ROBERT L  
BYHRING, RAYMOND  
CARLSON, ELLIOTT B  
CHAMBERLIN, HAROLD M  
CHEESEMAN, JAMES  
CLIFFORD, EDWARD  
COURTNEY, WALTER  
CRAMER, LUCILLE  
CRANFORD, LUCY L  
CULLEN, M  
DAINE, ROBERT E  
DIEKMANN, R F  
DOWNING, MAXINE  
ENGLAND, DON  
FARQUHAR, ELBERT  
FISHBURN, E J  
FISHER, DOROTHY  
FLETCHER, R W  
FOGARTY, PETER H  
FORREST, PAUL  
FORTE, JOSEPH  
HAGEN, D  
HAMILTON, DOYLE  
HAND, RICHARD  
HARDIN, ERNEST R  
HARKEY, HUGH  
HARVEY, K  
HENICK, JOHN B JR  
HENNEMANN, C T  
HERLICH, GUS  
HINDS, MERLIN  
HINKEL, VERNON J  
HOOD, GRANT  
INGEL, EUGENE  
KAMINSKY, L R  
KNERR, RALPH E  
KOCH, FRANK  
KOLANOWSKI, GEORGE  
KRIDER, JOHN  
KROGH, ROBERT E  
LAVERY, JOHN

**MURRIETA RD 1995 (Cont'd)**

27250 LEACH, JAMES  
LEBRESCU, HERBERT  
LEIGHLITER, SARAH F  
LEONE, JOSEPH  
LITTLE, JIM  
LITTRELL, JAMES K  
LUQUE, M O  
MALONEY, JOHN L  
MANALATOS, BETTY  
MANALATOS, PAUL  
MCCOIN, R W  
MELLINGER, M  
MESCHON, THEADOR C  
MICHAUD, STANLEY J  
MILLER, JACK  
MILLER, JOHN  
MILNE, MERLE H  
MONICA, R  
MORAN, HOWARD  
NACHTSHEIM, L  
OLIVER, E  
PETERSON, JOHN  
PLUNKETT, ELMER E  
POTEET, GLENN  
POWELL, RICHARD A  
PROVOST, FRANK  
PUGH, ROBERT  
RICH, TED  
ROLLOG, K W  
RUEFF, ARMAND  
RUTHERFORD, FRANK  
RYKS, JOHN  
SAYRE, M  
SCOTT, DAVID M  
SHURTZ, WILLARD  
SLEETH, MIRIAM  
SLIGH, MARTINE  
SLY, WILLIAM T  
SMITH, HENRY E JR  
SMITH, LEONE M  
SPENCER, FRED  
STEVENS, VELENE  
STONE, L M  
SUN MEADOWS  
SWITZER, L  
SYLVESTRR, THOMAS  
TAMBLYN, LETA  
THORN, ALVIN P  
TRUDEAU, ROSAIRE  
VERNON, VICTOR A



## MURRIETA RD

1995

(Cont'd)

27250 VOBECKY, LUDEK  
WRIGHT, CLAY W  
27437 ASSURED MINI STORAGE  
27601 ABBEY, G  
27701 ADAMS, CHARLES  
APPLEGATE, CECIL H  
BARNES, WILLIAM  
BARNHART, WILBUR  
BARRIE, J  
BAUMBACH, W E  
BAYLIFF, C  
BENGSTON, ROBERT M  
BENISH, JOSEPH J  
BENNETT, DONALD R  
BENNETT, LOUIS  
BLANKENSHIP, DOUG  
BONDS, LEON  
BRAGG, BETTY J  
BREITENBACH, BETTE A  
BRENNER, J J  
BROWN, JACK  
BUCHER, HARRY  
BUCKMASTER, H W  
BURKHART, E C JR  
BUTCHER, HERBERT  
BUZON, BARBARA  
CALIFORNIA, FRANK  
CARMICHAEL, EMERY  
CARUSO, VINCENT T  
CHRIST, DOROTHY A  
CLAYSMITH, M  
CLINE, JOHN  
COLBURN, HENRY T  
CONDIT, I G  
COOK, DOROTHY J  
COOKE, GEORGE L  
CRAIG, LUELLA  
CRAMER, K  
CROWE, JOHN T  
CUMMINGS, H N  
DAUDET, W L  
DAVIS, GREGORY  
DEWEY, MELVIN R  
DORE, DARLENE  
DOXEY, LEONORA  
DUNCAN, J W  
EASTERGARD, ANTON  
ESTENSON, ERMINA  
EVANS, FLOYD G  
FARNSWORTH, JAMES F

## MURRIETA RD

1995

(Cont'd)

27701 FICKEL, FRED  
FLECK, L M  
FORD, EUGENE  
FORTI, JOHN H  
FOSTER, EARL F  
FREATMAN, HAROLD  
FRIESEN, PETER  
GALD, J V  
GALLON, NORMAN L  
GAST, DANIEL W  
GATES, CHARLES A  
GLODDECK, ALFRED  
GOLDSMITH, E J  
GOODMAN, E A  
GORDON, DENNIS  
GRIFFITH, M E  
HALL, DOROTHY  
HARLAN, V  
HARPER, C A  
HAUGEN, GEORGE C  
HEBERT, KENNETH  
HENDERSON, LEONARD  
HILL, HELEN  
HILLSIDE MOBILEHOME ESTATES  
HOGUE, DOROTHY  
HOP, JOHN  
HOWE, ALFRED R  
HUBBELL, GEORGE  
JACKSON, O E  
JAMES, FRED  
JOHNSON, BERTIL  
JOHNSON, JAMES W  
JOHNSON, JUNE L  
KANATZAR, W  
KELLIM, E L  
KIDD, NORMAN  
KINGSBAKER, GILBERT  
KIRTON, LUCILLE  
KLEINMAN, CHARLES  
KLIMUK, WALTER  
KUBIAK, NORBERT R  
KURTZ, RICHARD  
LASKEY, STANLEY  
LEFEBVRE, L  
LEMUIEX, GUY  
LERNER, MARIA  
LINDEMANN, MARVIN G  
LITTLE, CURTIS  
LOCKWOOD, JAMES  
LOGUE, HELEN C

## MURRIETA RD

1995

(Cont'd)

27701 LOTGERING, NELLIE  
LOWRY, FRANCIS J  
LUHTALA, RENIO J  
LUKE, CHARLES P  
MACEL, O J  
MACIAS, JUAN M  
MAHER, TERRY  
MARTIN, WILLIAM L  
MATHER, PITA L  
MCCABE, EDWARD  
MCCAMBRIDGE, FRANK  
MCCARTHY, WALTER  
MCGINN, JAMES  
MCGUIRE, FRANCIS  
MLACK, FELIX A  
MOAG, E C  
MOTTER, ROBBIE  
MUIR, ELWOOD  
MUNDT, E  
NAOMI, KENNETH  
NASON, ROBERT  
NELSON, WILLIAM R  
NEWTON, WILLIAM W  
NIEBUHR, MILDRED  
ODONNELL, JAMES J  
OESTREICH, KENNETH  
OLDS, E M  
OVERBY, C  
PAGE, AL  
PARK, H  
PEARSALL, JAMES  
PENNOYER, SAMUEL  
POMILIA, VIOLET  
POWELL, DONALD  
PRETTYMAN, JOSEPH  
RATZLAFF, IRVIN  
RAUSCHKOLB, R E  
REIFF, WILLIAM  
RICE, MARVIN  
RICH, LANDON  
RIENSTRA, OTTO  
ROBERTSHAW, JOSEPH F  
RUSHING, HORACE  
SCHMID, RUDOLF F  
SCOTT, L W  
SHINN, WARREN  
SIMPSON, L J  
SMITH, AGNES M  
SMITH, JACK  
SMOCK, HARRY F

## MURRIETA RD

1995

(Cont'd)

27701 SOKOLOWSKI, JAMES T  
 SPENCE, FORREST  
 SPLITT, JAMES  
 SQUIRES, ED  
 STANTON, JAMES  
 STEINER, E  
 STEPHENS, MARY L  
 STETTLER, FREDK E  
 STIKELEATHER, WALTER A  
 STOUT, CHARLES D  
 STRICKLAND, GEORGE S  
 TETZNER, HELEN V  
 THOMAS, CLIVE E  
 THORNE, HARRY  
 TIEG, ARTHUR  
 TRAVERS, DON  
 TROLSON, CHARLES  
 TWYMAN, HAROLD S  
 VENZUELA, MYRTLE  
 VOLLUCCI, EDWARD  
 WAGNER, WILMA M  
 WALTON, JOSEPH  
 WARDELL, DAVID R  
 WEBER, KENNETH N  
 WEYHER, ELMER  
 WHITEAKER, ERA  
 WILKINS, EVELYN  
 WOLOWIC, STAN  
 WOODWARD, GEORGE W  
 27800 SCHENK, HEIN R  
 27812 SCHUMACHER, GERALD  
 27830 MUELLER, L  
 27844 WATKINS, GEORGE B  
 27860 RAIMONDO, JOHN  
 27876 WOOD, T  
 27890 POSADA, JOHN B  
 27920 KETSDEVER, ANN  
 27931 ST VINCENT FERRER CHURCH  
 28025 SIMON, JOHN  
 28026 ROBERG, L F  
 28040 LOCKE, W L  
 28041 MOLTER, MARY  
 28052 VORHES, JAMES L  
 28055 SLAVEN, CLEATUS T  
 28066 DURYEE, CHARLES B  
 28071 RICHARDSON, WILBERT E  
 28080 PELAYO, EXIQUIO S  
 28085 MALETTA, GUY JR  
 28094 STOCKTON, JEAN A  
 28120 GODWIN, BETTE J

## MURRIETA RD

1995

(Cont'd)

28141 CURTIS, SUE D  
28151 FULLER, GEORGE R  
28165 WOODARD, H B  
28181 BRACKETT, WILLIAM  
28191 ROSE, GARY D  
28201 OCCUPANT UNKNOWNN  
28215 OCCUPANT UNKNOWNN  
28225 GREENAMYRE, A L  
28286 WERRY, JOHN L  
28287 TAYLOR, ROBERT  
28306 JOHNSON, C A  
28314 SCHNEIDER, FRED  
28315 BAINES, WILLIAM  
28322 KENEALY, ED  
28323 OSLAND, WILLIAM  
28376 HOWES, J M  
28377 LUTZ, MARY E  
28390 OCCUPANT UNKNOWNN  
28391 CHASTAIN, DANIEL R  
28406 URBAN, F  
28407 HEYER, ROBERT  
28420 VANRENSELAAR, FLOYD  
28421 DORESCENZI, MICHAEL  
28438 LANGE, ERNEST W  
28439 WILLIAMS, MARY  
28450 OLSEN, ALICE E  
28451 FEJES, ANDREW  
28464 KEHE, E G  
28477 EVRAETS, D M  
28478 FREDLUND, HOWARD V  
28490 HAINES, WAYLAND L  
28491 SENGER, DONALD  
28520 TUOMI, FRANCES A  
28521 DODDS, WAYNE  
28536 OCCUPANT UNKNOWNN  
28537 MILLER, ROBERT J  
28546 HAYWOOD, GALE D  
28547 WILLIAMS, JEWELL C  
28560 KEETON, LEON B  
28561 OCCUPANT UNKNOWNN  
28572 OCCUPANT UNKNOWNN  
28573 CHASE, NORMAN L  
28590 AMOS, HOWARD  
28591 ADAMS, CONNIE W  
28604 KINGSLEY, EDWIN L  
28605 CALDERON, RODOLFO A  
28620 BURG, K A  
28621 OCCUPANT UNKNOWNN  
28634 HASEMANN, ELMER  
28635 OCCUPANT UNKNOWNN

## MURRIETA RD

1995

(Cont'd)

28640 WILLIAMS, BEVERLY J  
28641 WATHEN, JAMES A  
28656 MORRISSEY, GEORGE  
28657 GETZELMAN, E  
28671 REID, DORIS G  
28684 BUCELLATO, JOHN  
28685 STOWE, EARNEST  
28698 JOY, JOHN  
28699 LAVOIE, HENRY J  
28710 MCKINLEY, LINDA R  
28711 MITCHELL, THOMAS D  
28721 MAZANOWSKI, ALFRED  
28722 VANDYKE, ROSE S  
28738 CASTANON, CHARLES S  
28739 SHARPE, FRIEDA D  
28750 VANALLEN, FRED  
28751 GREINER, VINCENT K  
28764 BRIDGES, NAYOMA  
28765 MORRIS, RALPH E  
28777 PATMORE, LESTER C SR  
28778 FEDERSPILL, BERNARD L  
28798 OCCUPANT UNKNOWNN  
28799 OCCUPANT UNKNOWNN  
28810 PATTEN, H G  
28811 MECARTEA, CHARLES  
28825 RUDESEAL, MARION J  
28838 JONES, K  
28839 OCCUPANT UNKNOWNN  
28850 LUND, C P  
28851 RIGGS, L K  
28864 WORSTER, RAYMOND G  
28913 PACHECO, JOHN A  
28926 ALVO, SAM  
28927 ARRIAGA, HAROLD D  
28940 MCCURRY, JOHN J  
28941 CABULE, NELSON  
28947 CAUBLE, NELSON E  
29029 FIRST BAPTIST CHURCH SUN CITY  
29190 SCHUTZENHOFER, ALEX  
29192 OCCUPANT UNKNOWNN  
29198 LILLY, EDITH  
29202 OCCUPANT UNKNOWNN  
29204 ANDERSON, COYLE E  
29206 HACKETT, RICHARD A  
29208 CANDELARIO, M  
29210 FRIZZLE, REBA R  
29212 OCCUPANT UNKNOWNN  
29214 KNOTH, WILLIAM L  
29218 LEEPER, J E  
29220 CALOIA, ENNIS V

## MURRIETA RD

1995

(Cont'd)

29222 PERSSON, THOMAS J  
29224 COUGHRAN, JOHN  
29226 HILL, THERESA J  
29228 HOWATT, GAYLE  
29232 ADKINS, P M  
29234 CARTER, PAUL E  
29236 JOHNSON, WAYNE C  
29238 BLAKE, GISELA  
29242 BEAN, BYRON B  
29246 OCCUPANT UNKNOWNN  
29248 OCCUPANT UNKNOWNN  
29250 PAGE, SYBIL  
29252 WERTZ, V L  
29254 COMBS, M  
29258 GALEZIEWSKI, GLORIA J  
29260 OCCUPANT UNKNOWNN  
29262 BOGAN, N J  
29266 MERRY, EMIKO Y  
29268 OCCUPANT UNKNOWNN  
29270 MARTIN, CARL  
29272 OCCUPANT UNKNOWNN  
29276 OCCUPANT UNKNOWNN  
29278 LAND, LUCINDA  
29280 BAILEY, HARRY J  
29282 COLLINS, G F  
29284 OCCUPANT UNKNOWNN  
29286 OCCUPANT UNKNOWNN  
29288 BALLARD, ROBERT D  
29290 OBERG, WILLIAM  
29292 BENEDICT, DONALD  
29294 TEMPEL, HUBERT J  
29296 RAFTER, JACK  
29298 JORGENSEN, LEONA  
29300 ADAMS, RICHARD M  
29304 STOCKWELL, CHARLES  
29306 GILBERT, HAROLD C  
29308 OCCUPANT UNKNOWNN  
29310 MISAK, JOHN M  
29312 REQUA, CHARLES  
29314 GREMARD, C  
29316 OCCUPANT UNKNOWNN  
29318 OCCUPANT UNKNOWNN  
29320 DESMAELE, JEANNE E  
29322 CLEWETT, DOUGLAS W  
29326 TARKE, MARTHA  
29328 OCCUPANT UNKNOWNN  
29330 SPURGEON, DON  
29332 OCCUPANT UNKNOWNN  
29334 DALBERG, RICHARD M  
29336 CARR, JOHN M

**MURRIETA RD****1995****(Cont'd)**

29338	GOLD, NESTOR
29340	FERGUSON, LISA
29342	BEAVER, VANE
29344	WAYMIRE, JAMES R
29348	FAIRCHILD, JOAN S
29350	LUTZ, EDWARD G
29352	LAKE, J
29354	GULLATT, BILL
29358	FLETCHER, THOMAS L
29360	GRINEL, REGINA
29362	BAXTER, CORALYN
29364	OCCUPANT UNKNOWNN
29366	EVANS, HELEN L
29368	ANDERSON, PATRICK A
29370	LEWIS, ROBERT D
29372	OCCUPANT UNKNOWNN
29376	TURNER, MARILYN
29378	OCCUPANT UNKNOWNN
29380	OCCUPANT UNKNOWNN
29382	HOULIHAN, JOHN E
29384	IMPERATO, RACHEL



**MURRIETA RD 1992**

26510 FINISHING TOUCHES  
26704 ST STEPHENS EPSCPL  
26770 MORTUARY MILLER  
26815 SUN CTY BIBLE CH  
26975 WESTRN PINES  
27250 AXEL, WILLIAM J  
BARBRE, C  
BLONDELL, LILA  
BOCKSTADTER, MARVIN  
BOSKLOPPER, JACOB  
BRIEN, ROBERT L  
BYHRING, RAYMOND  
CARLSON, ELLIOTT B  
CHAMBERLIN, HAROLD M  
CLAUS, O P  
COURTNEY, WALTER  
CRAMER, LUCILLE  
CRISWELL, RAY  
CULLEN, M  
DAIN, ROBERT E  
DENNISON, RUDY R  
DIEKMANN, R F  
DOWNING, MAXINE  
ELLINGTON, ROBERT  
ENGLAND, DON  
FARQUHAR, ELBERT  
FISHBURN, E J  
FISHER, DOROTHY  
FLETCHER, R W  
FORREST, PAUL  
FORTE, JOSEPH  
GILBERT, KENNETH  
HAGEN, D  
HAMILTON, DOYLE  
HAND, RICHARD  
HARKEY, HUGH  
HARVEY, K  
HAUGEN, GEORGE C  
HENICK, JOHN B JR  
HENNEMANN, C T  
HERLICH, GUS  
HINDS, MERLIN  
HINKEL, VERNON J  
HOOD, GRANT  
INGEL, EUGENE  
KAMINSKY, FRANCIS  
KNERR, RALPH E  
KOCH, FRANK  
KOLANOWSKI, GEORGE  
KRIDER, JOHN

## MURRIETA RD

1992

(Cont'd)

27250 KROGH, ROBERT E  
LAVERY, JOHN  
LEACH, JAMES  
LEBRESCU, HERBERT  
LEIGHLITER, SARAH F  
LEONE, JOSEPH  
LEWIS, JEAN L  
LITTLE, JIM  
LITTRELL, JAMES K  
LUQUE, M O  
MALONEY, JOHN L  
MANALATOS, BETTY  
MANALATOS, PAUL  
MCCOIN, R W  
MELLINGER, M  
MESCHON, THEADOR C  
MICHAUD, STANLEY J  
MILLER, JEAN  
MILNE, MERLE H  
MONICA, R  
MORAN, HOWARD  
NACHTSHEIM, L  
PETERSON, JOHN  
PLUNKETT, ELMER E  
PROVOST, FRANK  
PUGH, ROBERT  
QUALITY COMMUNITIES  
REINA, J R  
RICH, TED  
RUEFF, ARMAND  
RUTHERFORD, FRANK  
RYKS, JOHN  
SAYRE, M  
SCOTT, DAVID M  
SHURTZ, WILLARD  
SLEETH, DON  
SLIGH, MARTINE  
SLY, WILLIAM T  
SMITH, HENRY E JR  
SMITH, LEONE M  
STEVENS, VELENE  
STIMSON, M  
STONE, L M  
SUN MEADOWS  
SWITZER, L  
SYLVESTRR, THOMAS  
TAMBLYN, LETA  
THORN, ALVIN P  
TRUDEAU, ROSAIRE  
VERNON, VICTOR A

## MURRIETA RD

1992

(Cont'd)

27250 VOBECKY, LUDEK  
 WILLIAMS, WILLIAM  
 WRIGHT, CLAY W  
 27285 MOUNTAIN VW NURSERY  
 27437 ASSURED MINI STRG  
 27601 ABBEY, G  
 27701 ADAMS, DAVID  
 ANOSKEY, CECELIA  
 APAMIAN, LENA  
 APPLGATE, CECIL H  
 BARNES, WILLIAM  
 BARNHART, WILBUR  
 BARONE, M  
 BARRIE, J  
 BAYLIFF, C  
 BENISH, JOSEPH J  
 BENNETT, DONALD R  
 BENNETT, LOUIS  
 BENSTON, ROBERT M  
 BERENTSCHOT, JOHN M  
 BLANKENSHIP, DOUG  
 BOUVY, NORMAN  
 BOVELL, BILL  
 BOYD, ALBERT  
 BRAGG, ROBERT  
 BRENNER, J J  
 BROWN, JACK  
 BUCHER, HARRY  
 BUCKMASTER, H W  
 BURGE, HOWARD JR  
 BURKHART, E C JR  
 CALIFORNIA, FRANK  
 CARMICHAEL, EMERY  
 CARUSO, VINCENT T  
 CHECANSKY, HESSIE  
 CHRIST, MARK  
 CLAYSMITH, M  
 CLINE, JOHN  
 COLBURN, HENRY T  
 COLE, EARL  
 COLE, WILLARD F  
 CONDIT, I G  
 COOK, DOROTHY J  
 COOKE, GEORGE L  
 CRAMER, W E  
 CROWE, JOHN T  
 CUMMINGS, H N  
 DAUDET, W L  
 DAVIDSON, DONALD  
 DAVIS, GREGORY

## MURRIETA RD

1992

(Cont'd)

27701 DAVIS, ROSS  
DELLALBA, BELLA  
DOXEY, LEONORA  
DRAKE, MILDRED G  
DUNCAN, J W  
EASTERGARD, ANTON  
EVANS, FLOYD G  
FARNSWORTH, JAMES F  
FLECK, L M  
FORD, EUGENE  
FORTI, JOHN H  
FOSTER, EARL F  
FREATMAN, HAROLD  
FRIESEN, PETER  
GALD, J V  
GALLON, NORMAN L  
GAMSBY, H L  
GARCIA, JOHN R  
GARRISON, CLAUDE O  
GATES, CHARLES A  
GENSCH, MILTON G  
GLODDECK, ALFRED  
GOLDSMITH, E J  
GOODMAN, E A  
GORDON, DENNIS  
GRIFFITH, M E  
HALL, DOROTHY  
HARLAN, V  
HARPER, C A  
HEBERT, KENNETH  
HENDERSON, LEONARD  
HILLSIDE MBLHM EST  
HOGUE, DOROTHY  
HOP, JOHN  
HOWE, ALFRED R  
HUBBELL, GEORGE  
JACKSON, O E  
JAMES, FRED  
JAMIESON, VIVIAN  
JOHNSON, BERTIL  
JOHNSON, JAMES W  
JOHNSON, JUNE L  
KANATZAR, W  
KELHART, WILLIAM M  
KELLIM, E L  
KIDD, NORMAN  
KINGSBAKER, GILBERT  
KLEINMAN, CHARLES  
KLIMUK, WALTER  
KURTZ, RICHARD

## MURRIETA RD

1992

(Cont'd)

27701 LASKEY, STANLEY  
LEFEBVRE, L  
LEMUIEX, GUY  
LERNER, MARIA  
LINDEMANN, MARVIN G  
LITTLE, CURTIS  
LOCKWOOD, JAMES  
LOGUE, HELEN C  
LOTGERING, NELLIE  
LOWRY, FRANCIS J  
LUHTALA, RENIO J  
LUKE, CHARLES P  
MABEN, JACK  
MACEL, O J  
MARINER, HERBERT  
MARTIN, WILLIAM L  
MCCAMBRIDGE, FRANK  
MCCARTHY, WALTER  
MCGINN, JAMES  
MCGUIRE, FRANCIS  
MLACK, FELIX A  
MOAG, E C  
MUIR, ELWOOD  
MYLORD, KURT  
NELSON, WILLIAM R  
NICHOLSON, A  
NIEBUHR, V M  
ODONNELL, JAMES J  
OESTREICH, KENNETH  
OESTREICH, TED  
OVERBY, WILLIAM G  
PAGE, AL  
PAGE, CECIL  
PARK, H  
PEARSALL, JAMES  
PENNOYER, SAMUEL  
PERRY, GLADYS  
POMILIA, VIOLET  
POWELL, DONALD  
PRETTYMAN, JOSEPH  
PURSELL, STANLEY JR  
RATZLAFF, IRVIN  
RAUSCHKOLB, R E  
REIFF, WILLIAM  
RENO, W B  
RICE, MARVIN  
RICH, LANDON  
RICHARDS, VICTOR  
RIENSTRA, OTTO  
ROBERTS, LEROY

## MURRIETA RD

1992

(Cont'd)

27701 ROBERTSHAW, JOSP F  
 ROSHENSKY, BERNARD  
 RUSHING, HORACE  
 RUSSELL, DAVID J  
 SCHMID, RUDOLF F  
 SCHWARTZ, I E  
 SCOTT, L W  
 SHINN, WARREN  
 SMITH, FRED L  
 SMOCK, HARRY F  
 SOKOLOWSKI, JAMES T  
 SPENCE, FORREST  
 STANTON, JAMES  
 STEINER, E  
 STEPHENS, MARY L  
 STIKELEATHER, WALTER A  
 STOUT, CHARLES D  
 STREIB, ROBERT  
 STRICKLAND, GEORGE S  
 SUTTERFIELD, RUDY  
 THOMAS, CLIVE E  
 THOMPSON, JAY  
 TIEG, ARTHUR  
 TRAMONTANO, THERESA  
 TRAVERS, DON  
 TROLSON, CHARLES  
 TWYMAN, HAROLD S  
 UNDERHILL, EDDIE  
 WALTON, JOSEPH  
 WEBER, KENNETH N  
 WEISKE, MELVIN J  
 WEYHER, ELMER  
 WHETSTONE, MARY L  
 WHITEAKER, ERA  
 WILKINS, EVELYN  
 WOLOWIC, STAN  
 WOODWARD, GEORGE W  
 27800 SCHENK, HEIN R  
 27812 NEWTON, WILLIAM W  
 27830 MUELLER, CHESTER E  
 27844 WATKINS, GEORGE B  
 27860 RAIMONDO, JOHN  
 27876 WOOD, T  
 27906 RICH, M W  
 27920 BORCHERT, D W  
 27931 ST VINCENT FERRER  
 28025 SIMON, JOHN  
 28026 ROBERG, L F  
 28040 LOCKE, W L  
 28041 MOLTER, MARY

**MURRIETA RD 1992 (Cont'd)**

28052 VORHES, JAMES L  
28066 DURYEE, CHARLES B  
28085 MALETTA, GUY JR  
28094 STOCKTON, JEAN A  
28106 MCDONALD, C A  
28141 BERRY, LEE  
28151 FULLER, GEORGE R  
28181 BRACKETT, WILLIAM  
28191 FERMAN, IDA  
28201 FOLLIN, STEPHEN F  
28225 GREENAMYRE, A L  
28286 WERRY, JOHN L  
28287 TAYLOR, ROBERT  
28314 SCHNEIDER, FRED  
28315 BAINES, WILLIAM  
28322 KENEALY, ED  
28390 STUBER, L R  
28407 PHARO, RICHARD G  
28420 COLEMAN, EDWARD  
28421 DORESCENZI, MICHAEL  
28438 LANGE, ERNEST W  
28439 WILLIAMS, MARY  
28450 OLSEN, ALICE E  
28451 FEJES, ANDREW  
28464 KEHE, ALWIN W  
28477 EVRAETS, VERNON J  
28478 FREDLUND, HOWARD V  
28490 HAINES, WAYLAND L  
28491 HOWARD, WALDEN  
SENGER, DONALD  
28520 TUOMI, EUGENE  
28521 DODDS, WAYNE  
28560 BERRY, ALFRED  
28561 KUGLER, LILA  
28573 CHASE, NORMAN L  
28604 KINGSLEY, EDWIN L  
28620 BURG, K A  
28621 ROLLINS, MILO  
28634 HASEMANN, ELMER  
28640 WILLIAMS, EDWARD M  
28641 RIPLEY, FRANK M  
28656 MORRISSEY, GEORGE  
28657 GETZELMAN, E  
28670 GREGORY, HERBERT C  
28671 REID, DORIS G  
28685 RUFFINO, DONALD  
28698 JOY, JOHN  
28699 LAVOIE, HENRY J  
28710 MCKINLEY, LINDA R  
28721 MAZANOWSKI, ALFRED

## MURRIETA RD

1992

(Cont'd)

28739 SHARPE, FRIEDA D  
28764 MOORE, GEORGE T  
28777 PATMORE, LESTER C SR  
28799 BILLINGS, E J  
28810 PATTEN, H G  
28850 LUND, C P  
28926 WILLARD, FRED J  
28940 MCCURRY, JOHN J  
28941 CABULE, NELSON  
29029 FIRST BAPTIST CH  
29198 GREENE, ANN M  
29204 ANDERSON, COYLE E  
29206 HACKETT, RICHARD A  
29214 KNOTH, WILLIAM L  
29222 PERSSON, THOMAS J  
29224 COUGHRAN, JOHN  
29246 TRAYLOR, JOHN  
29250 PAGE, SYBIL  
29260 CHUKES, B W  
TURNER, MARILYN  
29262 BOGAN, N J  
29266 LITWIN, D A  
29272 REID, SHEILA  
29278 LAND, LUCINDA  
29280 ESTRADA, GREGORY G  
29282 COLLINS, G F  
29292 BENEDICT, DONALD  
29294 BRADFIELD, LESTER  
29312 GREEN, JOHN L  
29314 GRAY, FRANCIS  
29326 HOWARD, DAVID L  
29328 HUDDY, EMMA  
29338 GOLD, NESTOR  
29346 LABAIR, C  
29352 LAKE, J  
29358 FLETCHER, THOMAS L  
29362 BAXTER, CORALYN  
29364 DOMER, BARRY  
29370 LEWIS, ROBERT D  
29380 LOWE, L E  
29382 HOULIHAN, JOHN E  
29384 IMPERATO, GAETANO  
29541 PAC MECHANICAL CORP



## MURRIETA RD 1990

MURRIETA RD 92380  
SUN CITY

26510	★FINISHING TOUCHES	679-0338	3
	FUHRMANN Oscar	679-0868	3
26815	PARKHILL Claude Rev	679-8753	3
	★SUN CITY BIBLE CH	679-8753	3
26975	★WESTRN PINES	679-4116	6
30320	POULOS Richard	672-1127	9
30350	SOLARES Hector Jr	679-0045	7
30480	XXXX	00	
30530	MONK Steven	672-2012	+0
30670	★SUN CTY MAINTENANCE	672-4351	+0
30720	MCKAY Gerald L	679-5247	
30730	HARRISON Gary	679-5820	4
	HARRISON Gary	679-7019	
	★HARRISON WATER TRCK	679-7019	
30850	HAVERSTOCK Ed	679-0767	
	HAVERSTOCK Margaret	679-0767	
30901	XXXX	00	
30903	CRAIL B J	679-7160	7
30983	★PASS RANCH	679-9674	1
	★TOMS TRACTOR SERV	679-6358	6
31045	QUARLES Steven	679-2982	+0
31115	STOCKBARGER Danl P	679-0150	+0
31135	ANDREWS Rebecca	679-2454	
	ANDREWS S	679-5705	9
	ANDREWS Steve	679-2454	
	★STEVES TOWING SERV	679-4818	5
31265	★J&A MC GRATH AUTO	679-5559	
	★MCGRATH J&A AUTO SV	679-5559	5
	★OBRIEN BARRY ATMTV	672-2144	+0
31285	GEORGE Susan	672-2532	9
31295	XXXX	00	
31339	MENDIVIL Perry	679-0377	9
31355	ROSE Joann	679-7900	7
31371	★MOUNTAIN VIEW RNCH	679-9700	1
	★MOUNTAIN VW MARKET	679-1636	5
31421	HODGE John D	679-9323	2
31441	BRIDGES Floyd	672-2619	9
	BRIDGES S	672-2619	
31497	XXXX	00	
31971	REED Richard	679-2040	7
32017	XXXX	00	
32231	CHRISTENSEN Herbert	679-3125	
32237	XXXX	00	
32249	★DOORCO	679-3405	
	★DOORCO AUTOMATIC DR	679-3405	
	OCONNOR John	679-3405	
	OCONNOR Minnie	679-3405	
	OCONNOR Shawn	679-3405	9
32511	XXXX	00	
32525	WEISZ Jody	679-2948	9
	WEISZ Ronald	679-2948	
32535	VANHOUTEN Robert	679-5519	
32541	XXXX	00	
32545	DREW Paul W	679-4791	
32551	CARTER Neal H	679-4636	
	★H&M CUSTOM MEATS	679-5831	9
32701	XXXX	00	
32905	★ENRIQUES TERAN TRCK	679-2637	9
	★ 17 BUS 41 RES 5 NEW		

**MURRIETA RD 1985**

6	<b>MURRIETA RD 92381</b>		
5	<b>SUN CITY</b>		
6			
	25975	MARTINEZ JOE	657-1576 4
	26399	RAINIER FRANK	657-5026 3
	26429	ROGERS HARRY	657-6941 2
5	26510	FINISHING TOUCHES	679-0338 3
		FUHRMANN OSCAR	679-0868 3
5	26815	PARKHILL CLAUDE REV	679-8753 3
		SUN CITY BIBLE CH	679-8753 3
	26833	XXXX	00
4	27250	XXXX	00
0	27285	MOUNTAIN VW NURSERY	579-0331 3
0	27449	XXXX	00
	27601	ABBAY GENEVIEVE	679-5713 +5
	27701.....	HILLSIDE MBL HM PK	
		ALLEN LEONARD J	679-1981 0
5		APAMIAN LENA	679-4212 0
2		APLEGATE CECIL H	679-7538 9
		BAIR W V	679-9712 1
		BARNES WM	679-4117 4
		BARONE LAWRENCE J	679-5984 0
8		BARRIE J	679-0124 +5
		BARTON HERSCHEL	679-7928 0
		BEAL HAROLD	679-6913 +5
		BENNETT DONALD R	679-6390 2
		BENNETT HARRY	679-6784 0
		BERENTSCHOT J M REV	679-5906 2
		BERG WALTER	679-8932 1
3	13	BILPUSCH A B	679-6110 6
4		BOVELL BILL	672-1136 4
		BOWMAN JACOB J	672-1486 4
4		BOYER LEON	679-8993 4
5		BRAND M JOHN	679-1292 +5
2		BRENNER J J	679-7690 0
		BRETHOUR IRA	679-9283 0
4		BUCHER HARRY	679-0925 4
4		BUCKALLEW ROLLIE	679-1988 +5
4		BURTON LEONARD T	679-2582 +5
2		CALIFORNIA FRANK	679-7692 +5

MURRIETA RD 1985

Table with two columns: MURRIETA RD 92381 CONT and MURRIETA RD 92382 CONT. Each column lists street names and house numbers. The table is organized into two columns with corresponding house numbers and street names.

## MURRIETA RD 1985

MURRIETA RD		92381 CONT
30485	XXXX	00
30530	WARD DAVID F	679-2560
30670	WAREN EDD	679-6446 2
30720	MCKAY GERALD L	679-5247 9
30730	BONZI DOZER	679-7019 4
	HARRISON GARY	679-5820 4
	HARRISON GARY	679-7019 4
30850	HAVERSTOCK ED	679-0767 +5
30901	XXXX	00
30983	CRAIL B J	679-7160 2
	PASS RANCH	679-9674 1
31045	COKE JACK	679-8507 +5
31115	GILDENS DIGGING SRV	679-7705 9
	ROWLES LAMOYNE	679-7705 9
31135	ANDREWS STEVE	679-2454 4
	STEVES TOWING SERV	679-4818 +5
31161	XXXX	00
31265	J&A MCGRATH ATO RPR	679-5559 0
	MCGRATH J&A AUTO SV	679-5559 +5
31285	HARRISON R	672-2521 +5
	S&R EARTH MOVERS	679-2026 +5
31339	SMITH JOLENE	672-2322 4
31355	BREWER OLGA	679-4492 8
31361	GRIEVE GLENN	679-4378 8
31371	MOUNTAIN VW FEED	679-9700 1
	MOUNTAIN VW MARKET	679-1636 +5
31421	HODGE JOHN D	679-9323 2
31497	XXXX	00
31765	XXXX	00
31925	XXXX	00
32231	CHRISTENSEN HERBERT	679-3125
32249	DOORCO	679-3405
32535	VANHOUTEN ROBERT	679-5519 9
32541	ISBELL NICK	679-3275 +5
32545	DREW PAUL W	679-4791 6
32551	CARTER NEAL H	679-4636 8
32701	XXXX	00
32843	XXXX	00
32850	XXXX	00
32905	BEHLING DONALD A	679-1767 6
32935	XXXX	00
★	18 BUS	370 RES 96 NEW

## MURRIETA RD 1980

MURRIETA RD 92381 SUN  
CITY

27102	BOURIS MIKE	679-6334	6
27601	XXXX	00	
27701.....	HILLSIDE MBL HM PK		
	ALLEN LEONARD J	679-1981	+0
	ANDRUS LEWIS H	679-5913	+0
	APAMIAN ARMEN	679-4212	+0
	APPLEGATE CECIL H	679-7538	9
	APPLEGATE MELINDA	679-7538	9
	BAKER VERN W	679-2885	+0
	BARONE LAWRENCE J	679-5984	+0
	BARTON HERSCEL	679-7928	+0
	BENISH JOS J	679-7757	+0
	BENNETT HARRY	679-6784	+0
13	BILPUSCH A B	679-6110	6
10	BISH L E	679-7439	9
	BRENNER J J	679-7690	+0
	BRETHOUR IRA	679-9283	+0
94	BROWN W A	679-5626	9
15	CALDWELL ROBERT L	679-5132	8
39	CANGEMI JOS	679-3688	8
42	CARSTENSEN BURTON	679-3662	8
	CATCHPOLE MARVIN J	679-5967	+0
	CHAMPION GEO L	679-7052	+0
30	CHARBONNEAU LOUISE	679-7126	9
	CLEMENT GEO N	679-1721	5
29	COLE FRANK E	679-1012	9
23	COLE WILLARD F	679-6353	9
	COLTON SAM L J	679-7626	+0
	COULES VICTOR W	679-4107	+0
	CREIGHTON WM	679-1386	+0
	CUMMINGS H N	679-5397	+0
96	DAUDET FRANK L	679-6654	7
	DUNSMOOR C PHIL	679-7877	+0
	EBERHART BURRIS	679-9573	+0
	ENYART LEE E	679-6050	+0
	FENIMORE MARIE	679-9286	+0

MURRIETA RD 1980

MURRIETA RD	92381 CONT.
	FEST JUSTIN 679-3685 +0
	FLECK WM 679-4875 +0
34	FLEENER J F 679-5474 5
99	FREDERICK R H 679-6085 9
	FREEMAN EMMETT 679-2081 +0
22	FRIEND N A 679-5289 9
11	FRIESE PETER 679-6928 9
	GAGER DOYLE R 679-9257 +0
8	GAMSEY AMOS R 679-5371 9
2	GARLAND C B 679-5747 5
	GENSCH MILTON G 679-4325 +0
165	GRIFFIN TRUPIE J 679-7545 9
103	HALLEN LEO E 679-7192 9
	HARPER CLARENCE A 679-7183 +0
98*	HILLSIDE MBLHM EST 679-2317 6
	HIMMELBAUER M L 679-6042 +0
	HOSKINS GERALD C 679-6276 +0
	JAMIESON VIVIAN 679-9405 +0
	JOHNSON BERTIL 679-4487 +0
	KEETER CLINTON W 679-7409 +0
	KELHART WM M 679-7262 +0
	KENDALL VIRGIL W 679-7407 +0
20	KINGSBAKER GILBERT 679-7260 9
	KNUDSEN I 679-3077 +0
	KROCHOSKY PAULINE 679-4112 +0
	KRONBERG M A 679-4287 +0
	LEVINSON J 679-1040 +0
	LORD M E 679-1757 +0
21	LUHTALA REINO J 679-3074 9
151	MACEL O J 679-4208 9
81	MACELRATH CLYDE MRS 679-5726 9
	MACPHERSON F D 679-7924 +0
	MADDOX R E 679-7895 +0
	MCCAMBRIDGE FRANK 679-6218 6
33	MCCORD CLARE 679-4812 6
	MCGUIRE FRANCIS 679-5396 6
	MCNEIL W F 679-7861 +0
	MENISH ED 679-9245 +0
26	MILLER JOHN ED 679-1355 5
35	MILLER WILLIAM P 679-3964 9
	MINTZ ABRAHAM 679-9327 +0
	MOAG E C 679-9360 +0
36	MORTARA DAN 679-4415 4
38	MORTARA N H 679-4730 4
	MOUND ERNEST 679-6397 +0
	MUELLER AL 679-7906 +0
164	MULKERN VEE MRS 679-2562 +0
	MURPHY OWEN M 679-5451 7
	NAVE HAROLD E 679-9239 +0
	NYMANN ANTON 679-7665 +0
	OGLVIE M L 679-6147 +0
169	OVERBY W G 679-6327 6
	PATTERSON D M 679-7454 +0
	PILOT WALTER 679-7809 +0
	RANKIN RALPH H 679-7680 +0
	RAUSCHKOLB RUDY 679-6098 +0
	REICH R W 679-7920 +0
	RICE MARVIN 679-7724 +0
	RIENSTRA OTTO 679-3344 +0
	ROCKWELL GEO C JR 679-9288 +0
	ROLLO J C 679-7846 +0
	SABINE KENNETH E 679-7854 +0
	SCHRAMMEL RUDY 679-7986 +0
	SEITZ A J 679-7121 +0
19	SERTIC ROSE 679-7247 9
16	SHAFFER GENE G 679-5504 8
	SHAPEN NICHOLAS 679-9316 +0
	SHATTLUCK FRANK L 679-9343 +0
	SKARECKY JERRY 679-7942 +0
	SMALL EARL 679-9260 +0
170	SMITH HERBERT L 679-5115 8
6	SMITH REED M 679-6931 9
	SNODDY SAM T 679-2562 +0
	STIKELATHER WALTER 679-6595 +0
	THOMAS AUSTIN 679-7692 +0
	THOMPSON BLANCHE 679-7378 +0
166	TOLCHIN PHILIP 679-3147 5
41	UNDERHILL EDDIE 679-7481 9
123	VADNAIS NORMAN G 679-1023 9
37	WALKER THOMAS M 679-7457 9
	WALTER CHRISTIAN 679-9258 +0
31	WATKINS RICHARD E 679-5433 9
17	WEBER JOHN 679-6139 8
	WEIR EDW 679-6639 +0
	WEISKE MELVIN J 679-9215 +0
	WEYHER ELMER C 679-7804 +0
49	WOODWARD GEO W 679-1910 4
27701	
27800	PATTESON K W 679-3079 7
27812	CARNAHAN HARRY G 679-3522 5
27830	MUELLER CHESTER E 679-5630 6
27844	GATTERER L W 679-5775 5
27860	RAMONDO JOHN 679-5134 5
27875	OTIS GERALD W 679-4641 5
27890	ALTHER EDW 679-6735 8
27906	RICH M W DR 679-6577 8
27920	BORCHERT D W COL 679-5833 5
27931*	STYVINCENT FERRER CH 679-4531
28018	BURENS G H 679-1921 6
28025	SIMON JOHN 679-3470
28026	FLANAGAN L G 679-9242 +0
28040	LOCKE W L 679-4168 5
28041	LAMAR EVELYN 679-5230 4
28052	VORHES JAS L 679-1862 4
28055	SLAVEN C T 679-6395 8
28066	DURYEE CHAS B 679-6461 7
28071	REDLICH MORRIS 679-4830 6
28080	PELAYO EXQUIE S 679-6922 8
28085	MASON JOSEPH PAUL 679-6293 9
28094	STOCKTON A W 679-5336
28106	MCDONALD THOS A 679-1652 4
28120	MOORE PHEBE A 679-3275
28141	NEWMAN GEO 679-5539 4
28151	GOLDBERG GEORGE 679-6243 9
28165	WOODARD ETHEL 679-4881
28181	HARGROVE RUSSEL R 679-4653 9
28191	FERMAN ABE 679-4747
28201	FOLLIN STEPHEN F 679-4214 8
28215	SHOEMAKER E W 679-1389
28225	GREENAMYRE A L 679-4706
28286	COLLINS ALBERT N 679-2886
28287*	TAYLOR R CMCRT CNST 679-7251 9
28306	ANDERSON RICHARD J 679-1266
28307	WEIDEMANN WALTER J 679-4379
28314	SCHNEIDER FRED 679-6306 6
28315	FELTS D V 679-2623
28322	KENEDY ED 679-4506
28323	BERRY F A 679-3535
28378	HOWES OSCAR L 679-2998
28377	JONTE CLIFTON E 679-1869
28390	CLARK ESTA 679-1058
28381	SCHMIDT ANNA M 679-3483
28406	WALTERS H D 679-1059
28407	PHARO C H 679-1574 6
28420	COLEMAN EDWARD 679-6645 7
28421	SCHNEIDER PAULINE 679-2017 7
28438	KAPLAN BENHARD 679-1846
28439	BANGS JOS L 679-3508
28450	CARLISLE D H 679-1751 5
28451	PIOTROWSKI WM 679-7173 +0
28464	KEHE ALWIN W 679-1557 5

## MURRIETA RD 1980

MURRIETA RD	92381 CONT.
28465	XXXX 00
28477	EVRAETS V J 679-4200 7
28478	WHITE AUSTIN 679-2487
28490	HAINES W L 679-2458
28491	UNDERWOOD FRANK B 679-4592
	UNDERWOOD W R 679-4592 4
28506	NICOLAY F G 679-2090
28507	PATON N J 679-4553 8
28521	DUNSTON THOMAS L 679-3820 9
28536	WADE RALPH E MRS 679-2485 5
28537	DAVISON SCOTT M COL 679-4455
28546	BAHRS J ROSS 679-1763
28547	BAELE CLAYMAN 679-3495
28560	ANDREWS EVERETT L 679-1614
28561	KUGLER L 679-5542 7
28572	HEISLER JOHN 679-2486
28573	CHASE NORMAN L 679-1801 8
28590	WRIGHT THOS J 679-7931 +0
28591	LAMB WALTER K 679-7528 9
28604	MILLER GLADYS M 679-3042 8
28620	PIERT PETER 679-3888
28621	ROLLINS MILO 679-3898
28634	HASEMANN ELMER 679-4741
28635	MACK CHARLES C 679-7648 9
28640	PECHA WM 679-4406
28641	RIPLEY FRANK M 679-6305 6
28656	LAUSCH B V 679-5108
28657	GETZELMAN E 679-3140
28670	GREGORY HERBERT C 679-6237 8
28671	REID DORIS G 679-3598
28684	BUCELLATO JOHN 679-7965 +0
28685	XXXX 00
28698	TREVORROW GEO A 679-1303
28699	LEWIS E 679-5655 7
28710	WHITCOMB BENJAMIN 679-5651 6
28711	DEVITT O W 679-5500 4
28721	CRIDDLE HARRY 679-2505
28722	CORDELL HERCHELL R 679-2820 6
28738	VACCA JOHN 679-9424 +0
28739	SHARPE WM M 679-3743
28750	NESS LYLE E 679-9308 +0
28751	BONEBRAKE F T 679-2906 7
28764	JOHNSON WM O 679-5206
28765	MORRIS RALPH E 679-1986 5
28777	PATMORE LESTER C SR 679-3590
28778	ZIMMER J T 679-7186 9
28798	LEBARON BERNARD 679-2484 6
28799	BILLINGS ELDRIDGE 679-2169 6
28810	LONGACRE LEONARD L 679-4219
28811	XXXX 00
28824	ZELLER ROSE 679-4554
28825	BURNS E L 679-6233 8
28838	CONTRERAS A H 679-3792 5
28839	LORANG JOHN J 679-4578
28850	LUND CHRISTIAN P 679-4639
28851	ROBLEY GEO 679-4504 4
28864	OLDENBURG HARRY 679-4349
28912	HENNINGER WM F 679-3196 5
28913	MOORE LOUIS W 679-5225 7
28926	WILLARD FRED J 679-1994
28927	SCHMOELZER CARL 679-3206
28940	MCCURRY JOHN J 679-6125 6
28941	RENO W B 679-1235 7
30480	PANDZA STEVEN 679-6564 7
30485*	<b>G&amp;W TRUCKING 679-6288 9</b>
30530	WARD DAVID F 679-2560
30720	MCKAY GERALD L 679-5247 9
30730	HARRISON KAREN 679-6478 9
30983	CRAIL B J 679-7160 9
31115*	<b>GILDENS DIGGING SRV 679-7705 9</b>
	ROWLES LAMOYNE 679-7705 9
31135	VIGEANT REAL 679-6672 +0
31265*	<b>J&amp;A MCGRATH ATO RPR 679-5559 +0</b>
31285	XXXX 00
31339	MAGNO GEO E 679-3529
31355	BREWER OLGA 679-4492 8
31361	GRIEVE GLENN 679-4378 8
31371	COUNTRY STORE 679-3611 +0
	SMITH B B 679-6058 +0
31421	DUITSCHER H L 679-4142
31497	ENGLEHART LARRY A 679-1531
31765	RUSSO HENRY 679-7331 9
31925	XXXX 00
32231	CHRISTENSEN HERBERT 679-3125 4
32249*	<b>DOORCO 679-3405 5</b>
32535	VANHOUTEN ROBERT 679-5519 9
32541	XXXX 00
32545	DREW PAUL W 679-4791 6
32551	CARTER NEAL H 679-4636 8
32701	FANCHER EUGENE C 679-5186 5
32843	ADRAGNA JOSEPH 679-3805 9
32850	MURPHY ELMO D 679-4312
32905	BEHLING DONALD A 679-1767 6
32935*	<b>GENERAL REAL ESTATE 679-6866 +0</b>
NO #*	<b>MENIFEE FIRST BAP 679-4739 8</b>
*	9 BUS 261 RES 85 NEW

MURRIETA RD 1976

MURRIETA RD 92381 SUN CITY

	27102	BOURIS MIKE	679-6334+6
5	27302	XXXX	00
	27601	GEALL CASSATT	679-2021
	27701	...ALPINE ROYAL ESTS	
		BILPUSCH A B	679-6110+6
	164	CHASE ORVILLE W	679-3139 5
	92	CLEMENT GEO N	679-1721 5
5	42	COVINA SAM	679-2541 5
	97	DALES L W	679-5560 4
	34	FLEENER J F	679-5474 5
	2	GARLAND C B	679-5747 5
	16	HASENKAMP W H	679-3760 5
		*HILLSIDE MBLHM EST	679-2317+6
		MARIS H M	679-6112+6
	11	MARKUSZEWSKI M	679-5572 4
5		MCCAMBRIDGE FRANK	679-6218+6
5		MCGUIRE FRANCIS	679-5396+6
	26	MILLER JOHN ED	679-1365 5
5	36	MORTARA DAN	679-4415 4
6	38	MORTARA N H	679-4730 4
		OVERBY W G	679-6327+6
6	81	PEDERSEN EDW	679-5726 5
	81	PEDERSEN THERESA	679-5726 5
4	167	ROTH GLADYS M	679-4942 5
	167	ROTH ROBT A	679-4942 5
5	40	SHERIDAN THOS G	679-5534 4
4	166	TOLCHIN PHILIP	679-3147 5
6		WAUGH JOS S	679-3191+6
6	49	WOODWARD GEO W	679-1910 4
6	27701	.....	
	27800	GREIF OTIS K	679-6318+6
	27812	CARNAHAN HARRY G	679-3522 5
	27830	MUELLER CHESTER E	679-5630+6
6	27844	GATTERER L W	679-5775 5
5	27860	RAIMONDO JOHN	679-5134 5
6	27876	OTIS GERALD W	679-4641 5
4			



MURRIETA RD 1976

1.	MURRIETA RD	92381	CONT..
27890	SOLTIS MARGARET R	679-3454	5
27906	HALL WILBUR T	679-2668	5
27920	BORCHERT D W COL	679-5833	5
27931*	ST VINCENT FERR CH	679-4531	
28018	BURENS G M	679-1921+6	
28025	SIMON JOHN	679-3470	
28026	WILLEMEN A V	679-2792+6	
28040	LOCKE W L	679-4168	5
28041	LAMAR EVELYN	679-5230	4
28052	VORHES JAS L	679-1862	4
28055	RITNER LOUIS	679-1694	
28066	WATTS PAUL L	679-6188+6	
28071	REDLICH MORRIS	679-4630+6	
28080	XXXX	00	
28085	THOMPSON C R LT	COL679-4902	
28094	STOCKTON A W	679-5336	
28106	MCDONALD THOS A	679-1652	4
28120	MOORE PHOEBE A	679-3275	
28141	NEWMAN GEO	679-5539	4
28151	BUCHER PAUL	679-4749	
28165	WOODARD ETHEL	679-4881	
28181	REICHER YETTA	679-2692	4
28191	FERMAN ABE	679-4747	
28201	NIELSEN J P	679-4274	
28215	SHOEMAKER E W	679-1389	
28225	GREENMYRE A L	679-6706	
28286	COLLINS ALBERT N	679-2886	
28287	SMITH R LEE	679-3589	
28306	ANDERSON RICHARD J	679-1266	
28307	WEIDEMANN WALTER J	679-4379	
28314	SCHNEIDER FRED	679-6306+6	
28315	FELTS E B	679-2623	
28322	KENEALY ED	679-4506	
28323	BERRY F A	679-3535	
28376	HOWES OSCAR L	679-2998	
28377	JONTE CLIFTON E	679-1869	
28390	CLARK ESTA	679-1058	
28391	SCHMIDT ANNA M	679-3443	
28406	WALTERS H D	679-1059	
28407	PHARO C H	679-1574+6	
28420	ROBBINS LAURENCE	679-1720	
28421	MACINTYRE F D	679-4723	
28438	KAPLAN BERNARD	679-1646	
28439	BANGS JOS L	679-3508	
28450	CARLISLE D H	679-1751	5
28451	FILLER ESTHER MRS	679-3486	
28464	KEHE ALWIN W	679-1557	5
28465	COLE VALENTINA	679-5144+6	
28477	XXXX	00	
28478	WHITE AUSTIN	679-2487	
28490	HAINES W L	679-2458	
28491	UNDERWOOD FRANK B	679-4592	
	UNDERWOOD W R	679-4592	4
28506	NICOLAY F G	679-2090	
28507	XXXX	00	
28521	DENNEY RUSSELL E	679-5084+6	
28536	WADE ALICE E	679-2485	5
28537	DAVISON SCOTT M	COL679-4455	
28546	BAHRS J ROSS	679-1763	
28547	BAELE CLAYMAN	679-3495	
28560	ANDREWS EVERETT L	679-1614	
28561	LODWICK A R JR	679-5387+6	
28572	HEISLER JOHN	679-2486	
28573	TYLER A CLIFFORD	679-3053	4
28590	SIMPSON ALAN F	679-5593	4
28591	KING J VICTOR	679-5573	5
28604	MILLER DENVER LYAL	679-3042	
28620	PIERT PETER	679-3888	
28621	ROLLINS MILO	679-3898	
28634	HASEMANN ELMER	679-4741	
28635	ANDREWS WM M	679-3770	
28640	PECHA WM	679-4406	
28641	RIPLEY FRANK M	679-6305+6	
28656	LAUSCH B V	679-5108	
28657	GETZELMAN E	679-3140	
28670	ASH C W	679-2004	
	VANGINKEL A A MRS	679-2004	
28671	REID DORIS G	679-3598	
28684	XXXX	00	
28685	ROBINSON H A	679-4863	
28698	TREVORROW GEO A	679-1303	
28699	WOODY DAN	679-2168	
28710	WHITCOMB BENJAMIN	679-5651+6	
28711	DEVITT O W	679-5500	4
28721	CRIDDLE HARRY	679-2505	
28722	CORDELL HERCHELL R	679-2820+6	
28738	LOEFFLER LEO	679-3263+6	
28739	SHARPE WM M	679-3743	
28750	KUNTZMANN LEROY M	679-3892	
28751	HODSDON I E	679-2734	4
28764	JOHNSON WM D	679-5206	
28765	MORRIS RALPH E	679-1986	5
28777	PAIMORE LESTER C	SR679-3590	
28778	BALOUGH PAUL C	679-2830	
28798	LEBARON BERNARD	679-2484+6	
28799	BILLINGS ELDREDGE	679-2169+6	
28810	LONGACRE LEONARD L	679-4219	
28811	XXXX	00	
28824	ZELLER ROSE	679-4554	
28825	JARRETT DOUGLAS R	679-3469	
28838	CONTRERAS A H	679-3792	5
28839	LORANG JOHN J	679-4578	
28850	LUND CHRISTIAN P	679-4639	
28851	ROBLEY GEO	679-4504	4
28864	OLDENBURG HARRY	679-4349	
28912	HENNINGER WM F	679-3196	5
28913	XXXX	00	
28926	WILLARD FRED J	679-1994	
28927	SCHMOELZER CARL	679-3206	
28940	MCCURRY JOHN J	679-6125+6	
28941	SPAK PETER J	679-2545+6	
30530	WARD DAVID F	679-2560	
31115	GILDEN MICHAEL	679-2575	4
31135	HALSTEAD FOSTER	679-4232+6	
31295	GONZALES DAVID S	679-2804+6	
32545	DREW PAUL W	679-4791+6	
32551*	CARTER N H LNDSCPNG	679-4636+6	
32905	BEHLING DONALD A	679-1767+6	
*	3 BUS	149 RES	32 NEW

APPENDIX



G

## Site Owner/Occupant Questionnaire

The following questions are for: (1) the current owner of the property, (2) any major occupant of the property or, if the property does not have any major occupants, at least 10% of the occupants of the property, and (3) in addition to the current owner and the occupants identified in (2), any occupant likely to be using, treating, generating, storing, or disposing of hazardous substances and/or petroleum products on or from the property. A major occupant is any occupant using at least 40% of the leasable area of the property or any anchor tenant when the property is a shopping center. In a multi-family property containing both residential and commercial uses, residential occupants do not need to respond to this questionnaire unless they are involved in or have knowledge of the commercial or other uses.

Address:
Description of Site:

Question	Owner			Occupants (if applicable)		
1a. Is the property used for an industrial use?	Yes	No	Unk	Yes	No	Unk
Explain if yes:						
1b. Is any adjoining property used for an industrial use?	Yes	No	Unk	Yes	No	Unk
Explain if yes:						
2a. Have you observed evidence of or do you have any knowledge that the property has been used for an industrial use in the past?	Yes	No	Unk	Yes	No	Unk
Explain if yes:						
2b. Have you observed evidence of or do you have any knowledge that any adjoining property has been used for an industrial use in the past?	Yes	No	Unk	Yes	No	Unk
Explain if yes:						
3a. Is the property used as a gasoline station, motor repair facility, commercial printing facility, dry cleaners, photo developing laboratory, junkyard or landfill, or as a waste treatment, storage, disposal, processing, or recycling facility (if applicable, identify which)?	Yes	No	Unk	Yes	No	Unk
Explain if yes:						
3b. Is any adjoining property used as a gasoline station, motor repair facility, commercial printing facility, dry cleaners, photo developing laboratory, junkyard or landfill, or as a waste treatment, storage, disposal, processing, or recycling facility (if applicable, identify which)?	Yes	No	Unk	Yes	No	Unk
Explain if yes:						

Question	Owner			Occupants (if applicable)		
4a. Have you observed evidence of or do you have any knowledge that the property was previously used as a gasoline station, motor repair facility, commercial printing facility, dry cleaners, photo developing laboratory, junkyard or landfill, or as a waste treatment, storage, disposal, processing, or recycling facility (if applicable, identify which)?	Yes	No	Unk	Yes	No	Unk
Explain if yes:						
4b. Have you observed evidence of or do you have any knowledge that any adjoining property was previously used as a gasoline station, motor repair facility, commercial printing facility, dry cleaners, photo developing laboratory, junkyard or landfill, or as a waste treatment, storage, disposal, processing, or recycling facility (if applicable, identify which)?	Yes	No	Unk	Yes	No	Unk
Explain if yes:						
5a. Are there currently any damaged or discarded automotive or industrial batteries, petroleum products, pesticides, paints or other chemicals in individual containers of > 5gal (19L) in volume or 50gal (190L) in the aggregate, stored on or used at the property or facility?	Yes	No	Unk	Yes	No	Unk
Explain if yes:						
5b. Have you observed evidence of or do you have any knowledge that there have been previously any damaged or discarded automotive or industrial batteries, petroleum products, pesticides, paints or other chemicals in individual containers of > 5gal (19L) in volume or 50gal (190L) in the aggregate, stored on or used at the property or facility?	Yes	No	Unk	Yes	No	Unk
Explain if yes:						
6a. Are there currently any industrial drums (typically 55 gal [208L]) or sacks of chemicals located on the property or at the facility?	Yes	No	Unk	Yes	No	Unk
Explain if yes:						
6b. Have you observed evidence of or do you have any knowledge that there have been previously any industrial drums (typically 55 gal [208L]) or sacks of chemicals located on the property or at the facility?	Yes	No	Unk	Yes	No	Unk
Explain if yes:						
7a. Have you observed evidence of or do you have any knowledge that fill dirt has been brought onto the property that originated from a contaminated site?	Yes	No	Unk	Yes	No	Unk
Explain if yes:						

7b. Have you observed evidence of or do you have any knowledge that fill dirt has been brought onto the property that is of an unknown origin?	Yes	No	Unk	Yes	No	Unk
Explain if yes:						
8a. Are there currently any pits, ponds, or lagoons located on the property in connection with waste treatment or disposal?	Yes	No	Unk	Yes	No	Unk
Explain if yes:						
8b. Have you observed evidence of or do you have any knowledge that there have been previously any pits, ponds, or lagoons located on the property in connection with waste treatment or disposal?	Yes	No	Unk	Yes	No	Unk
Explain if yes:						
9a. Is there currently any stained soil on the property?	Yes	No	Unk	Yes	No	Unk
Explain if yes:						
9b. Have you observed evidence of or do you have any knowledge that there has been previously any stained soil on the property?	Yes	No	Unk	Yes	No	Unk
Explain if yes:						
10a. Are there currently any registered or unregistered storage tanks (aboveground or underground) located on the property?	Yes	No	Unk	Yes	No	Unk
Explain if yes:						
10b. Have you observed evidence of or do you have any knowledge that there have been previously any registered or unregistered storage tanks (aboveground or underground) located on the property?	Yes	No	Unk	Yes	No	Unk
Explain if yes:						
11a. Are there currently any vent pipe, fill pipes, or access ways indicating a fill pipe protruding from the ground on the property or adjacent to any structure located on the property?	Yes	No	Unk	Yes	No	Unk
Explain if yes:						
11b. Have you observed evidence of or do you have any knowledge that there have been previously any vent pipe, fill pipes, or access ways indicating a fill pipe protruding from the ground on the property or adjacent to any structure located on the property?	Yes	No	Unk	Yes	No	Unk
Explain if yes:						

12a. Are there currently any flooring, drains, or walls located within the facility that are stained by substances other than water or were emitting foul odors?	Yes	No	Unk	Yes	No	Unk
Explain if yes:						
12b. Have you observed evidence of or do you have any knowledge that there have been previously any flooring, drains, or walls located within the facility that are stained by substances other than water or were emitting foul odors?	Yes	No	Unk	Yes	No	Unk
Explain if yes:						
13a. If the property is served by a private well or non-public water system, is there evidence of or do you have knowledge that contaminants have been identified in the well or system that exceed guidelines applicable to the water system?	Yes	No	Unk	Yes	No	Unk
Explain if yes:						
13b. If the property is served by a private well or non-public water system, is there evidence of or do you have knowledge that the well has been designated as contaminated by any government/health agency?	Yes	No	Unk	Yes	No	Unk
Explain if yes:						
14. Do you have any knowledge of environmental liens of governmental notification relating to past or recurrent violations of environmental laws with respect to the property or any facility located on the property?	Yes	No	Unk	Yes	No	Unk
Explain if yes:						
15a. Have you been informed of the past existence of hazardous substances and/or petroleum products with respect to the property or any facility located on the property?	Yes	No	Unk	Yes	No	Unk
Explain if yes:						
15b. Have you been informed of the current existence of hazardous substances and/or petroleum products with respect to the property or any facility located on the property?	Yes	No	Unk	Yes	No	Unk
Explain if yes:						
15c. Have you been informed of the past existence of environmental violations with respect to the property or any facility located on the property?	Yes	No	Unk	Yes	No	Unk
Explain if yes:						
15d. Have you been informed of the current existence of environmental violations with respect to the property or any facility located on the property?	Yes	No	Unk	Yes	No	Unk
Explain if yes:						

16. Do you have any knowledge of any environmental site assessment of the property or facility that indicated the presence of hazardous substances and/or petroleum products on, or contamination of, the property or recommended further assessment of the property?	Yes	No	Unk	Yes	No	Unk
Explain if yes:						
17. Do you know of any past, threatened, or pending lawsuits or administrative proceedings concerning a release or threatened release of any hazardous substances and/or petroleum products involving the property by any owner or occupant of the property?	Yes	No	Unk	Yes	No	Unk
Explain if yes:						
18a. Does the property discharge wastewater, on or adjacent to the property, other than stormwater, into a stormwater sewer system?	Yes	No	Unk	Yes	No	Unk
Explain if yes:						
18b. Does the property discharge wastewater, on or adjacent to the property, other than stormwater, into a sanitary sewer system?	Yes	No	Unk	Yes	No	Unk
Explain if yes:						
19. Have you observed evidence of or do you have any knowledge that any hazardous substances and/or petroleum products, unidentified waste materials, tires, automotive or industrial batteries, or any other waste materials have been dumped above grade, buried and/or burned on the property?	Yes	No	Unk	Yes	No	Unk
Explain if yes:						
20. Is there a transformer, capacitor, or any hydraulic equipment for which there are records indicating the presence of PCBs?	Yes	No	Unk	Yes	No	Unk
Explain if yes:						

Unk – “unknown” or “no response”

**Additional Questions**

A) Describe the current use of the property.

B) How long has the property been used for this purpose?

C) How long have you owned the property?

D) List the existing structures on the property and their age.

E) Describe the past uses, owners, and operators of the property. (Be as detailed as possible and note approximate time periods.)

This questionnaire was completed by:

Name: \_\_\_\_\_

Title: \_\_\_\_\_

Address: \_\_\_\_\_

Phone \_\_\_\_\_

number: \_\_\_\_\_

Date: \_\_\_\_\_