



County of Fresno

DEPARTMENT OF PUBLIC WORKS AND PLANNING
STEVEN E. WHITE, DIRECTOR

NOTICE OF EXEMPTION

- TO: Office of Planning and Research
1400 Tenth Street, Room 121
Sacramento, CA 95814
- County Clerk, County of Fresno
2221 Kern Street
Fresno, CA 93721

FILED
 FEB 22 2024 TIME 1:50pm
 By Cyan Edmister
 FRESNO COUNTY CLERK DEPUTY
 Cyan Edmister

For County Clerk's Stamp

FROM: Fresno County Department of Public Works and Planning
Design Division
2220 Tulare Street Suite 600, Fresno, CA 93721

PROJECT TITLE: Environmental Review No. 8550 – 2024-2025 Asphalt Concrete Overlays

PROJECT APPLICANT/SPONSOR: Fresno County Department of Public Works & Planning, Design Division

PROJECT LOCATION – COUNTY: Various locations in Fresno County (see attached location list).

DESCRIPTION OF PROJECT: The project proposes to place asphalt concrete overlays, traffic striping, and shoulder backing on various existing roads (see attached location maps). The stretches of road to be improved by this project are showing signs of distress such as alligator, block, longitudinal, and transverse cracking. This project will extend the useful life of these County roads.

NAME OF PUBLIC AGENCY APPROVING PROJECT: Fresno County Board of Supervisors.

NAME OF PERSON OR AGENCY CARRYING OUT PROJECT: Fresno County Department of Public Works and Planning, Design Division.

EXEMPT STATUS: Categorical exemption: Section 15301(c)

REASONS WHY THE PROJECT IS EXEMPT: The project's scope of work includes improving existing public roadways within the existing County right-of-way. The project meets the criteria for a Class 1 exemption according to Section 15301(c), which includes the repair, maintenance, and minor alteration of existing structures, to include existing highways and streets.

LEAD AGENCY CONTACT PERSON: Christian Montoya **AREA CODE/TELEPHONE:** 559-600-0522

If filed by the applicant:

1. Attach certified document of exemption finding.
2. Has a Notice of Exemption been filed by the public agency approving the project?
 Yes No

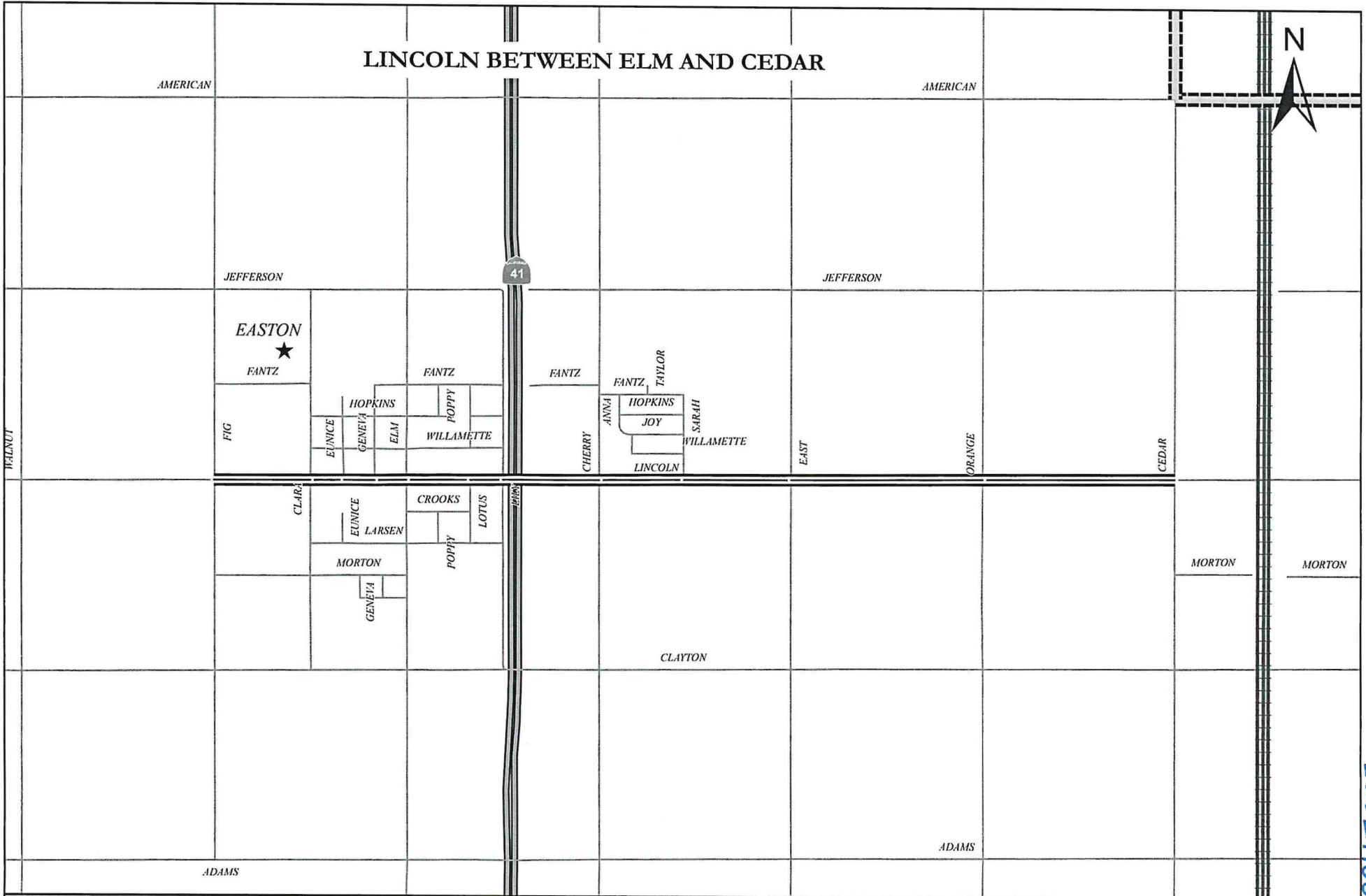
Signature: Nicolette Nobuhiro
 Nicolette Nobuhiro, Senior Planner

Date: 2/22/2024

- Signed by Lead Agency Date received for filing at OPR: _____
 Signed by Applicant


Y:\Projects - Road & Bridge Folders\RMRA Overlay 2024-25\CEQA, NEPA\020 - CEQA Application\NOE

LINCOLN BETWEEN ELM AND CEDAR



DESIGNED: N/A
DRAWN: FK
CHECKED: JG

DATE:	
10/05/23	
10/05/23	
10/05/23	


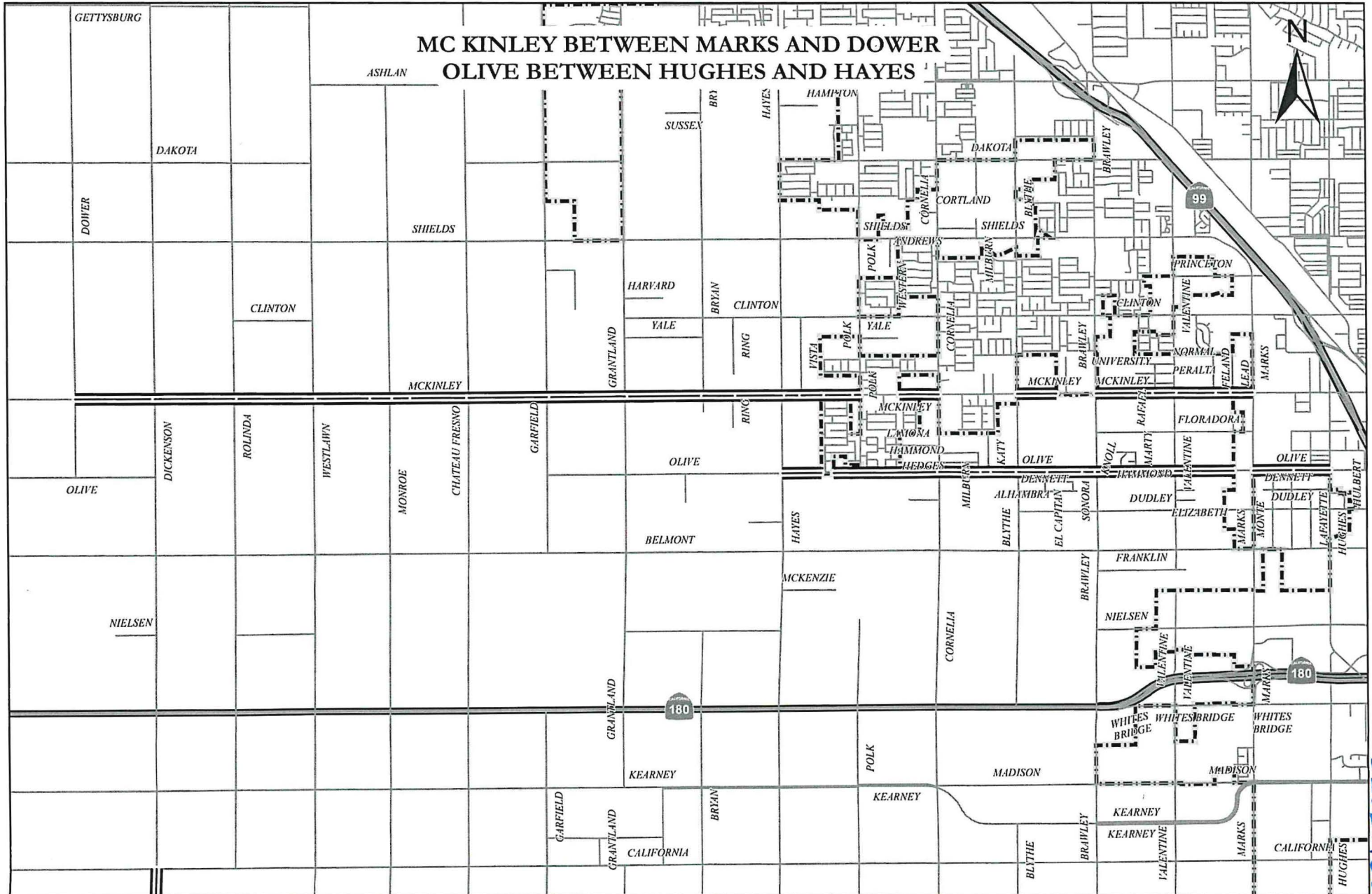


DEPARTMENT OF PUBLIC WORKS & PLANNING

2024 OVERLAY LOCATIONS
RM&O PRELIMINARY REVIEWS

E202410000055

**MC KINLEY BETWEEN MARKS AND DOWER
OLIVE BETWEEN HUGHES AND HAYES**



DATE:

10/05/23

DESIGNED: N/A

10/05/23

DRAWN: FK

10/05/23

CHECKED: JG

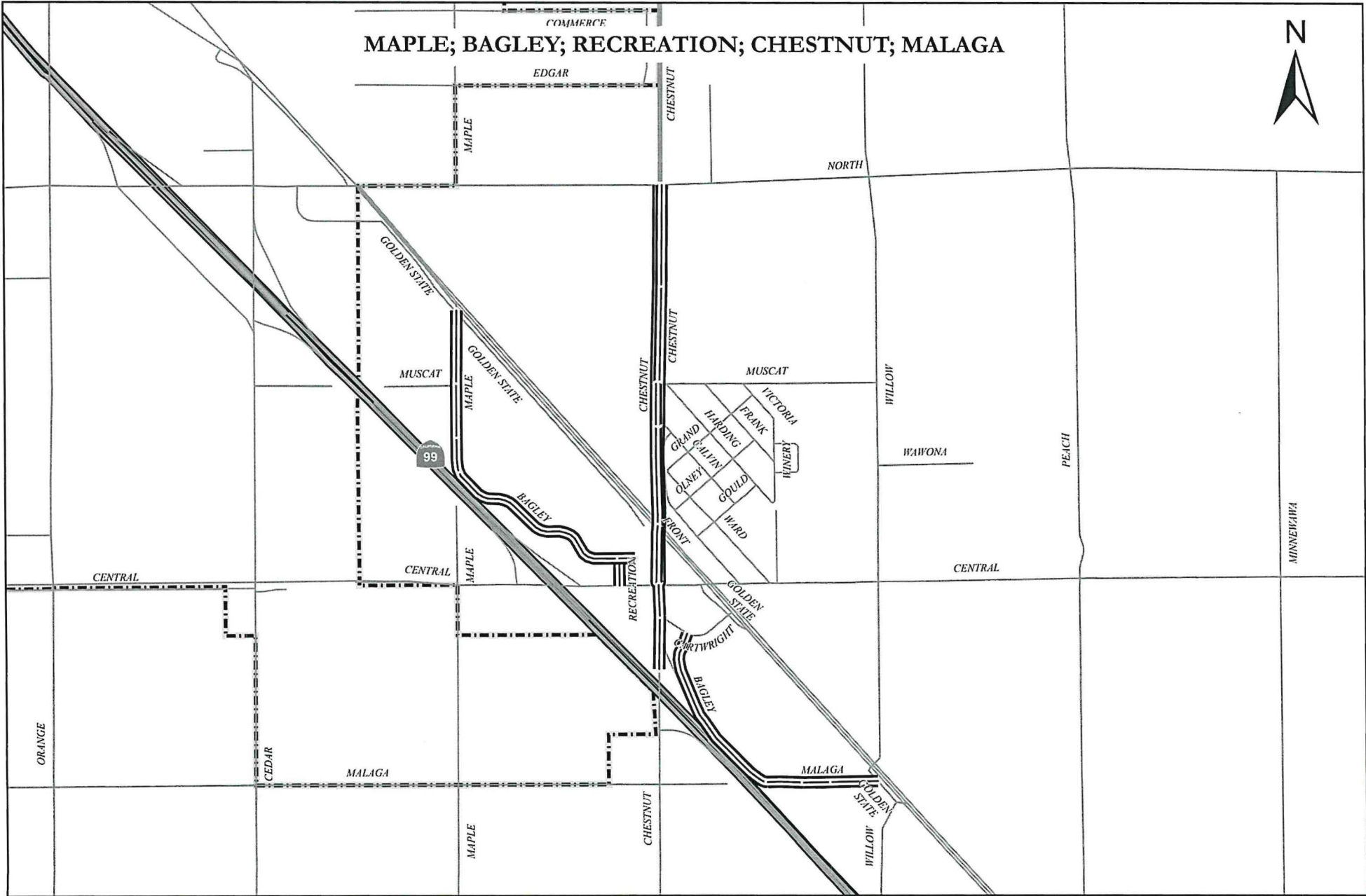


DEPARTMENT OF PUBLIC WORKS & PLANNING

**2024 OVERLAY LOCATIONS
RM&O PRELIMINARY REVIEWS**

E202410000055

MAPLE; BAGLEY; RECREATION; CHESTNUT; MALAGA



0	0.3	0.6	Mi
DESIGNED: N/A	DATE: 10/05/23		
DRAWN: FK	10/05/23		
CHECKED: JG	10/05/23		

DATE: 10/05/23
10/05/23
10/05/23

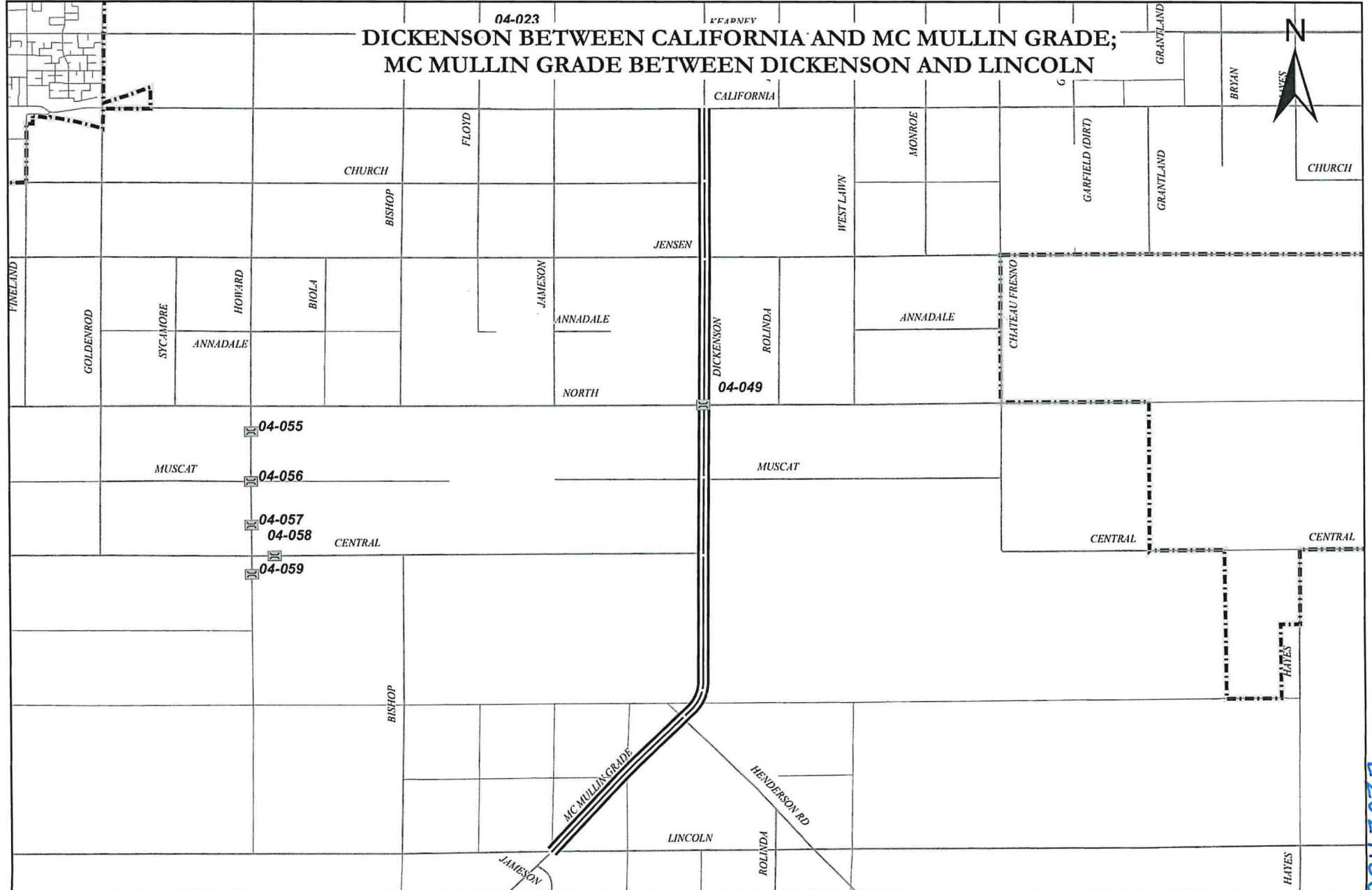


DEPARTMENT OF PUBLIC WORKS & PLANNING

**2024 OVERLAY LOCATIONS
RM&O PRELIMINARY REVIEWS**

E202410000055

04-023 KEAPNEY
**DICKENSON BETWEEN CALIFORNIA AND MC MULLIN GRADE;
 MC MULLIN GRADE BETWEEN DICKENSON AND LINCOLN**



0 0.75 1.5 Mi	DATE:
DESIGNED: N/A	10/05/23
DRAWN: FK	10/05/23
CHECKED: JG	

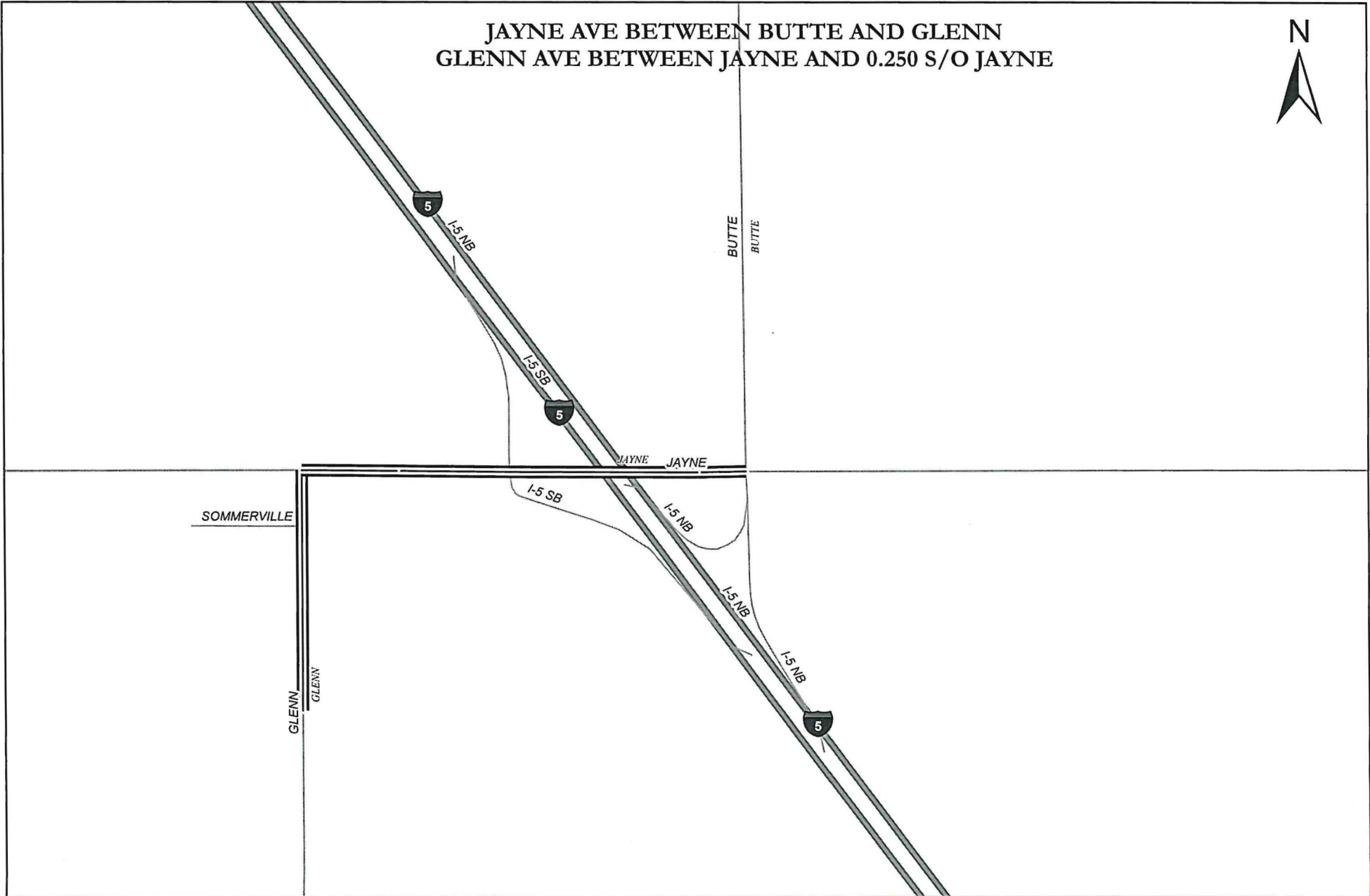


DEPARTMENT OF PUBLIC WORKS & PLANNING

**2024 OVERLAY LOCATIONS
 RM&O PRELIMINARY REVIEWS**

E202410000055

JAYNE AVE BETWEEN BUTTE AND GLENN
 GLENN AVE BETWEEN JAYNE AND 0.250 S/O JAYNE



DATE:

10/05/23

10/05/23

DESIGNED: N/A

DRAWN: FK

CHECKED: JG


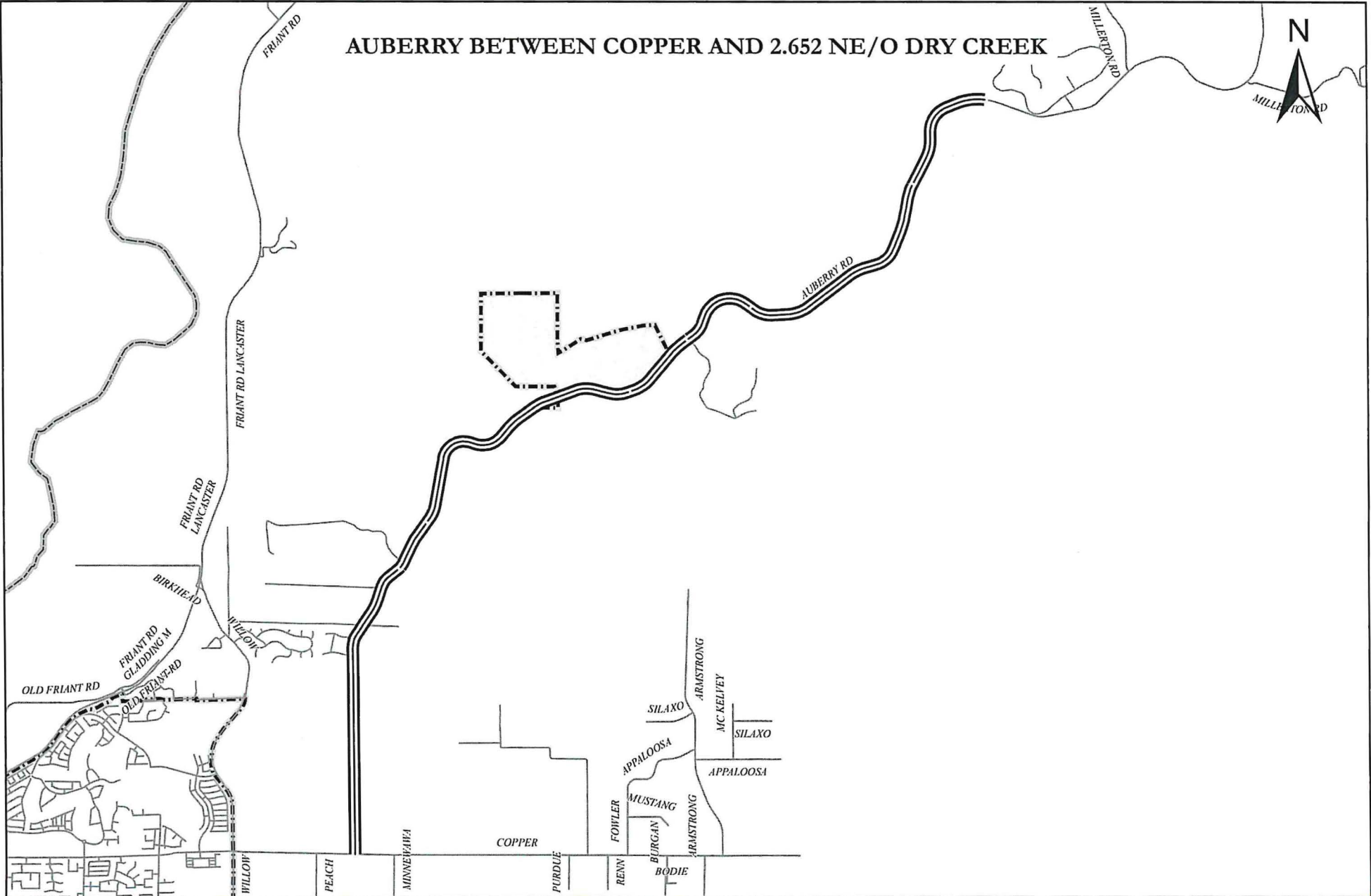


DEPARTMENT OF PUBLIC WORKS & PLANNING

2024 OVERLAY LOCATIONS
 RM&O PRELIMINARY REVIEWS

E202410000055

AUBERRY BETWEEN COPPER AND 2.652 NE/O DRY CREEK



DATE:

10/05/23

DESIGNED: N/A

DRAWN: FK

CHECKED: JG

10/05/23

10/05/23


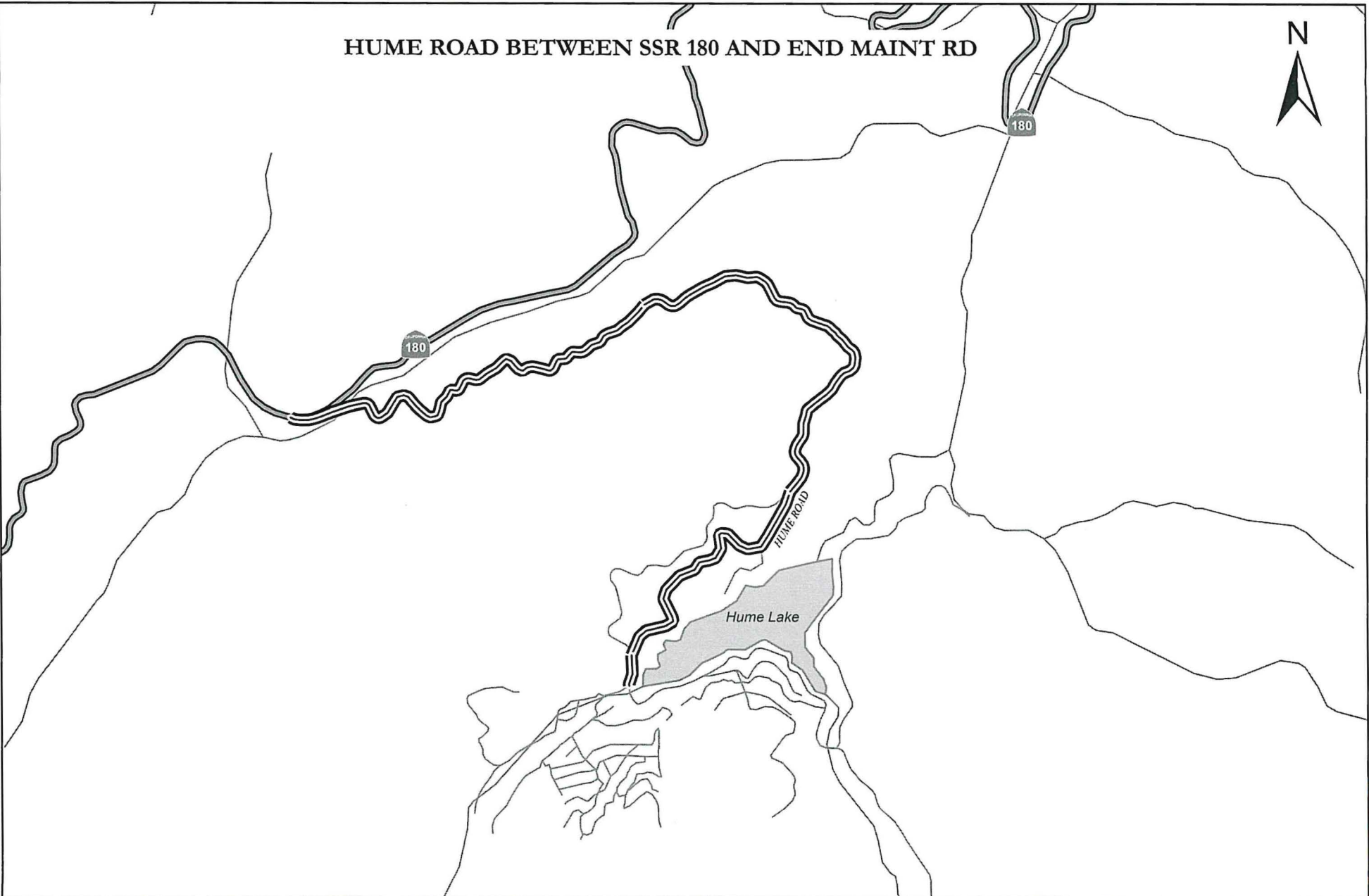


DEPARTMENT OF PUBLIC WORKS & PLANNING

2024 OVERLAY LOCATIONS
RM&O PRELIMINARY REVIEWS

E202410000055

HUME ROAD BETWEEN SSR 180 AND END MAINT RD



DATE:	
10/05/23	
10/05/23	
10/05/23	




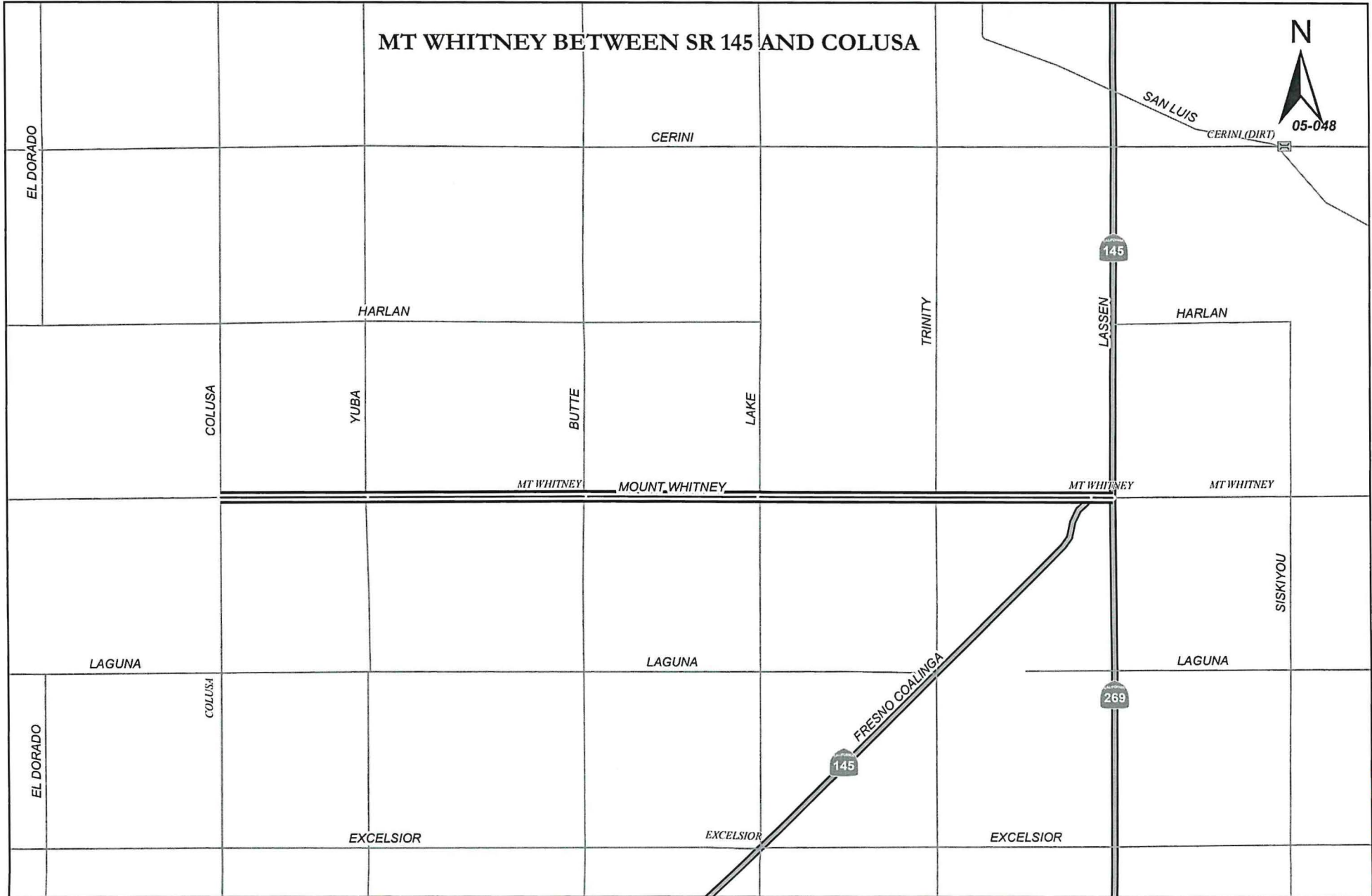
DEPARTMENT OF PUBLIC WORKS & PLANNING

2024 OVERLAY LOCATIONS
RM&O PRELIMINARY REVIEWS

DESIGNED: N/A
DRAWN: FK
CHECKED: JG

E202410000055

MT WHITNEY BETWEEN SR 145 AND COLUSA



DATE:

10/05/23

DESIGNED: N/A

DRAWN: FK

10/05/23

CHECKED: JG



DEPARTMENT OF PUBLIC WORKS & PLANNING

2024 OVERLAY LOCATIONS
RM&O PRELIMINARY REVIEWS

E202410000055

NEES AVE BETWEEN WASHOE AND JERRALD

01-025

01-026

JERROLD (DIRT)

JERROLD

01-034

HERNDON

01-035

HERNDON (DIRT)

01-036

HERNDON

JERROLD

NEES

01-030

DOUGLAS (DIRT)


DOUGLAS

DOUGLAS

01-037

01-031

WASHOE



DATE:

10/05/23

10/05/23

DESIGNED: N/A

DRAWN: FK

CHECKED: JG



DEPARTMENT OF PUBLIC WORKS & PLANNING

2024 OVERLAY LOCATIONS
RM&O PRELIMINARY REVIEWS

E202410000055

SHIELDS AVE BETWEEN RUSSEL AND LITTLE PANOCHÉ



SHAW


LITTLE PANOCHÉ



01-057 SHIELDS

RUSSELL

01-064



DATE:

10/05/23

DESIGNED: N/A

DRAWN: FK

10/05/23

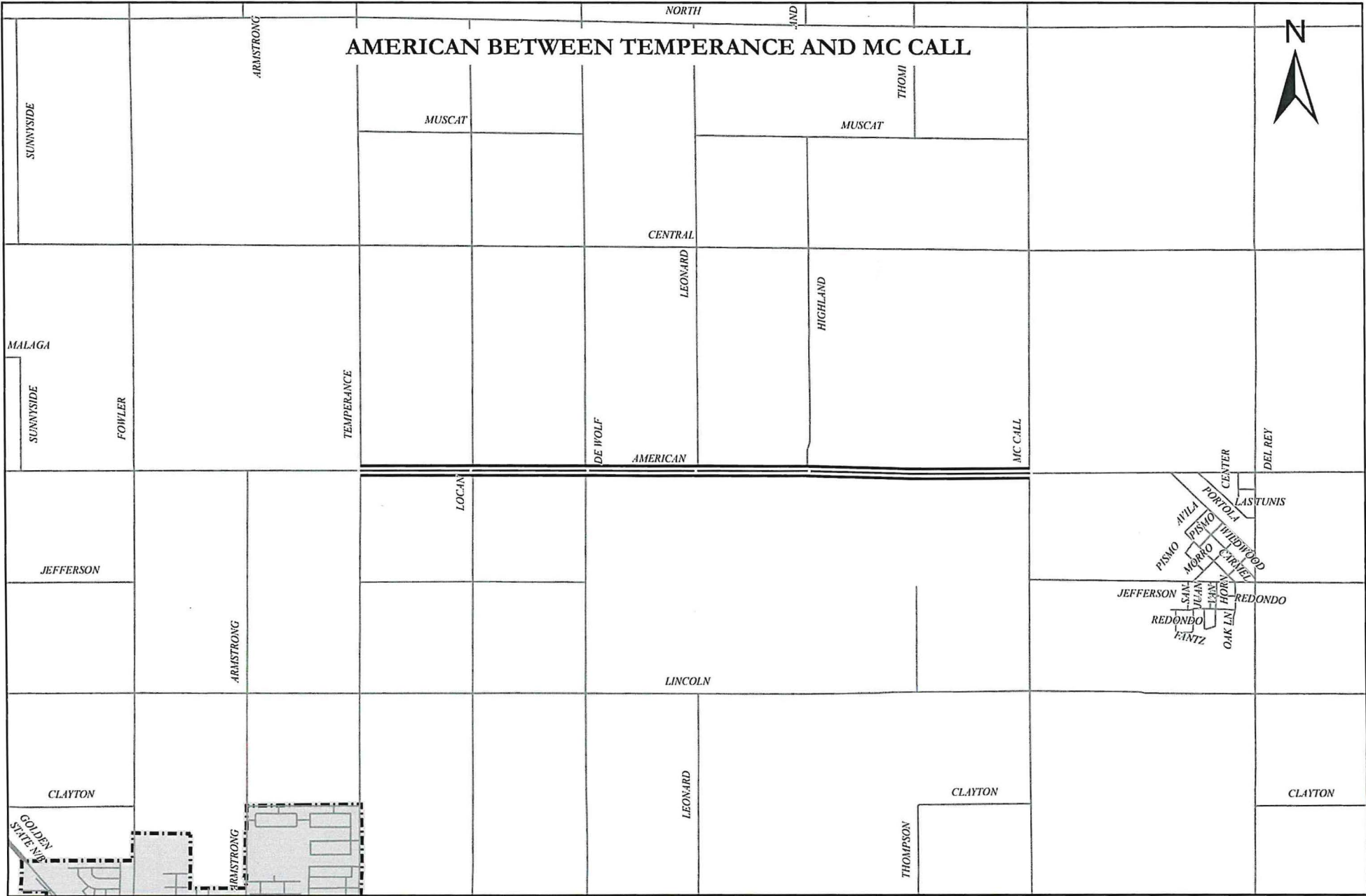
CHECKED: JG



DEPARTMENT OF PUBLIC WORKS & PLANNING

2024 OVERLAY LOCATIONS
RM&O PRELIMINARY REVIEWS

E202410000055



DESIGNED: N/A	DATE: 10/05/23
DRAWN: FK	10/05/23
CHECKED: JG	10/05/23



DEPARTMENT OF PUBLIC WORKS & PLANNING

2024 OVERLAY LOCATIONS
RM&O PRELIMINARY REVIEWS

E202410000055

2024 Contract Overlay Priority Ranking

RM&O Priority	MA	SD	SIN	Road Name	Start	End	Length	Width	ADT	City	Notes
1	4	1	4683.00	LINCOLN	ELM	LOTUS	0.166	37.9	2300	FALSE	
1	4	1	4684.00	LINCOLN	LOTUS	LILY	0.084	35.1	2100	FALSE	
1	4	1	4685.00	LINCOLN	LILY	CHERRY	0.250	31.0	2800	FALSE	
1	4	1	4686.00	LINCOLN	CHERRY	SARAH	0.222	21.5	2600	FALSE	
1	4	1	4687.00	LINCOLN	SARAH	EAST	0.279	21.1	1800	FALSE	
1	4	1	4688.00	LINCOLN	EAST	ORANGE	0.499	21.4	1100	FALSE	
1	4	1	4689.00	LINCOLN	ORANGE	CEDAR	0.500	22.0	1000	FALSE	
1	4	1	4727.00	LINCOLN	ELM	GENEVA	0.083	40.1	2500	FALSE	
1	4	1	4728.00	LINCOLN	GENEVA	EUNICE	0.080	31.0	2500	FALSE	
1	4	1	4728.50	LINCOLN	EUNICE	CLARA	0.086	31.0	2500	FALSE	
1	4	1	4729.00	LINCOLN	CLARA	FIG	0.250	22.0	2500	FALSE	
							2.499				
2	4	1	5341.00	MC KINLEY	MARKS	LEAD	0.131	25.1	5800	TRUE	City participation required
2	4	1	5342.00	MC KINLEY	LEAD	FELAND	0.121	32.6	5900	FALSE	
2	4	1	5343.00	MC KINLEY	FELAND	VALENTINE	0.250	35.0	5900	FALSE	
2	4	1	5344.00	MC KINLEY	VALENTINE	RAFAEL	0.124	36.0	5900	FALSE	
2	4	1	5345.00	MC KINLEY	RAFAEL	BRAWLEY	0.373	32.4	5900	FALSE	
2	4	1	5347.00	MC KINLEY	0.062 W/O SONORA (C.L.)	BLYTHE	0.250	32.7	5900	FALSE	
2	4	1	5348.00	MC KINLEY	CORNELIA	FRESNO C.L.	0.250	40.3	5900	TRUE	City participation required
2	4	1	5349.25	MC KINLEY	POLK	0.06 W/O POLK	0.060	50.0	4900	FALSE	
2	4	1	5349.50	MC KINLEY	0.06 W/O POLK	CARNEGIE	0.190	17.0	4900	TRUE	City participation required
2	4	1	5349.75	MC KINLEY	CARNEGIE	VISTA	0.124	32.0	4900	FALSE	
2	4	1	5350.00	MC KINLEY	VISTA	HAYES	0.124	32.0	2800	FALSE	
2	4	1	5351.00	MC KINLEY	HAYES	RING	0.313	32.3	2800	FALSE	
2	4	1	5352.00	MC KINLEY	RING	BRYAN	0.187	32.5	2400	FALSE	
2	4	1	5353.00	MC KINLEY	BRYAN	GRANTLAND	0.499	32.3	2000	FALSE	
2	4	1	5354.00	MC KINLEY	GRANTLAND	GARFIELD	0.497	32.2	1900	FALSE	
2	4	1	5355.00	MC KINLEY	GARFIELD	CHATEAU FRESNO	0.496	33.1	1400	FALSE	
2	4	1	5356.00	MC KINLEY	CHATEAU FRESNO	0.386 W/O CHATEAU FRESNO	0.386	22.9	1300	FALSE	
2	4	1	5357.00	MC KINLEY	0.386 W/O CHATEAU FRESNO	MONROE	0.114	22.9	1300	FALSE	
2	4	1	5358.00	MC KINLEY	MONROE	0.114 W/O MONROE	0.114	23.2	1800	FALSE	
2	4	1	5358.50	MC KINLEY	0.114 W/O MONROE	WEST LAWN	0.369	23.2	1800	FALSE	

E202410000055

RM&O Priority	MA	SD	SIN	Road Name	Start	End	Length	Width	ADT	City	Notes
2	4	1	5359.00	MC KINLEY	WEST LAWN	ROLINDA	0.500	23.2	2000	FALSE	
2	4	1	5360.00	MC KINLEY		ROLINDA	0.503	23.3	1700	FALSE	
2	4	1	5361.00	MC KINLEY		DICKENSON	0.504	24.6	900	FALSE	
							6.479				
3	4	1	6061.00	OLIVE	HUGHES	PLEASANT	0.242	39.0	5500	TRUE	City participation required
3	4	1	6062.00	OLIVE	PLEASANT	MARKS	0.243	51.9	5500	TRUE	City participation required
3	4	1	6063.00	OLIVE	FRESNO C.L.	VALENTINE	0.380	38.9	5500	FALSE	
3	4	1	6064.00	OLIVE	VALENTINE	MARTY	0.249	39.9	5000	FALSE	
3	4	1	6065.00	OLIVE	MARTY	KNOLL	0.095	39.6	4000	FALSE	
3	4	1	6066.00	OLIVE	KNOLL	BRAWLEY	0.151	39.9	3300	FALSE	
3	4	1	6067.00	OLIVE	BRAWLEY	0.110 W/O BRAWLEY	0.110	39.7	3300	FALSE	
3	4	1	6068.00	OLIVE	0.110 W/O BRAWLEY	EL CAPITAN	0.220	50.0	2800	FALSE	
3	4	1	6069.00	OLIVE	EL CAPITAN	BLYTHE	0.170	48.1	2900	FALSE	
3	4	1	6070.00	OLIVE	BLYTHE	KATY LN	0.170	39.9	2700	FALSE	
3	4	1	6071.00	OLIVE	KATY LN	MILBURN	0.064	39.8	2100	FALSE	
3	4	1	6072.00	OLIVE	MILBURN	CORNELIA	0.249	39.6	2100	FALSE	
3	4	1	6073.25	OLIVE	CORNELIA	0.674 W/O CORNELIA	0.674	22.0	1700	TRUE	City participation required
3	4	1	6073.25	OLIVE	0.674 W/O CORNELIA	HAYES	0.246	22.0	1700	FALSE	Extend to the intersection if 50/50 included
							3.263				
4.1	8	3	5117.00	MAPLE	GOLDEN STATE FR	MUSCAT	0.187	26.5	2400	FALSE	
4.1	8	3	5118.10	MAPLE		MUSCAT	0.125	30.0	2500	FALSE	
4.1	8	3	5118.50	MAPLE	0.125 S/O MUSCAT	BAGLEY	0.097	42.0	2500	FALSE	
							0.409				
4.2	8	3	512.00	BAGLEY	MAPLE	RECREATION	0.486	45.3	2300	FALSE	
4.2	8	3	513.00	BAGLEY	RECREATION	END MAINT RD	0.039	44.3	100	FALSE	
							0.525				
4.3	8	3	6594.00	RECREATION	BAGLEY	CENTRAL	0.065	44.4	1100	FALSE	
							0.065				
5	8	4	1546.25	CHESTNUT N/B	NORTH	0.249 S/O NORTH	0.249	31.5	5500	FALSE	
5	8	4	1546.50	CHESTNUT N/B	0.249 S/O NORTH	MUSCAT	0.249	24.6	5500	FALSE	
5	8	4	1547.00	CHESTNUT N/B	MUSCAT	CALVIN	0.106	31.4	5300	FALSE	
5	8	4	1548.00	CHESTNUT N/B	CALVIN	GOLDEN STATE	0.242	30.0	4700	FALSE	
5	8	4	1549.00	CHESTNUT N/B	GOLDEN STATE	CENTRAL	0.154	27.7	4900	FALSE	
5	8	4	1552.00	CHESTNUT S/B	NORTH	MUSCAT	0.498	32.0	4500	FALSE	

E202410000055

RM&O Priority	MA	SD	SIN	Road Name	Start	End	Length	Width	ADT	City	Notes
5	8	4	1553.00	CHESTNUT S/B	MUSCAT	CALVIN	0.106	24.9	5400	FALSE	
5	8	4	1554.00	CHESTNUT S/B	CALVIN	GOLDEN STATE	0.242	25.1	4700	FALSE	
5	8	4	1555.00	CHESTNUT S/B	GOLDEN STATE	CENTRAL	0.154	30.4	5500	FALSE	
5	8	4	1556.00	CHESTNUT	CENTRAL	CARTWRIGHT	0.080	75.9	12300	FALSE	
5	8	4	1557.00	CHESTNUT	CARTWRIGHT	SSR 99	0.190	75.9	5500	FALSE	
							2.270				
5.1	8	4	514.00	BAGLEY	CARTWRIGHT	MALAGA	0.449	32.1	600	FALSE	Turns into Malaga.
							0.449				
5.2	8		4954.00	MALAGA	BAGLEY	0.090 E/O BAGLEY	0.090	44.6	600	FALSE	Continuation of Bagley
5.2	8		4955.00	MALAGA	0.090 E/O BAGLEY	0.160 E/O BAGLEY	0.070	34.2	200	FALSE	Continuation of Bagley
5.2	8		4956.00	MALAGA	0.160 E/O BAGLEY	GOLDEN STATE FR	0.129	44.1	600	FALSE	Continuation of Bagley
							0.289				
6	4	1	5379.00	MC MULLIN GRADE	DICKENSON	HENDERSON RD	0.232	38.5	2900	FALSE	
6	4	1	5380.00	MC MULLIN GRADE	HENDERSON RD	LINCOLN	1.266	38.7	2400	FALSE	
							1.498				
7	4	1	2418.00	DICKENSON	CALIFORNIA	CHURCH	0.500	28.5	3300	FALSE	
7	4	1	2419.00	DICKENSON	CHURCH	JENSEN	0.500	28.3	3400	FALSE	
7	4	1	2420.00	DICKENSON	JENSEN	NORTH	0.999	27.6	3200	FALSE	
7	4	1	2421.00	DICKENSON	NORTH	MUSCAT	0.502	28.1	2900	FALSE	
7	4	1	2422.00	DICKENSON	MUSCAT	CENTRAL	0.501	28.9	2800	FALSE	
7	4	1	2423.00	DICKENSON	CENTRAL	MC MULLIN GRADE	0.922	28.5	2300	FALSE	
							3.924				
8	3	4	4169.00	JAYNE	BUTTE	0.050 W/O BUTTE	0.040	39.0	3500	FALSE	
8	3	4	4170.00	JAYNE	0.050 W/O BUTTE	0.360 W/O BUTTE	0.300	39.0	3500	FALSE	
8	3	4	4171.00	JAYNE	0.360 W/O BUTTE	GLENN	0.092	40.0	3500	FALSE	
							0.432				
8.1	3	4	3410.00	GLENN	JAYNE	0.250 S/O JAYNE	0.250	35.5	2800	FALSE	
							0.250				
9	7	5	468.00	AUBERRY RD	COPPER	1.995 N/O COPPER (C-262)	1.995	32.0	5400	FALSE	
9	7	5	469.00	AUBERRY RD	1.995 N/O COPPER (C-262)	2.324 N/O COPPER	0.329	32.0	5200	FALSE	
9	7	5	470.00	AUBERRY RD	2.324 N/O COPPER	4.150 N/O COPPER	1.826	32.0	5000	FALSE	
9	7	5	471.00	AUBERRY RD	4.150 N/O COPPER	4.669 N/O COPPER	0.519	32.0	5000	FALSE	
9	7	5	471.50	AUBERRY RD	4.669 N/O COPPER	DRY CREEK	0.546	32.0	5000	FALSE	
9	7	5	472.00	AUBERRY RD	DRY CREEK	1.552 N/E DRY CREEK (10" CULVT)	1.552	32.0	5200	FALSE	

E202410000055

RM&O Priority	MA	SD	SIN	Road Name	Start	End	Length	Width	ADT	City	Notes
9	7	5	473.00	AUBERRY RD	1.552 N/E DRY CREEK (10" CULVT)	2.652 NE/O DRY CREEK	1.100	32.0	5200	FALSE	
							7.867				
10	9	5	3965.00	HUME ROAD	SSR 180	1.000 SE/O SSR 180	1.000	21.4	500	FALSE	
10	9	5	3965.50	HUME ROAD	1.000 SE/O SSR 180	2.250 SE/O SSR 180	1.250	21.4	500	FALSE	
10	9	5	3966.00	HUME ROAD	2.250 SE/O SSR 180	3.000 S/EO SSR 180	0.750	19.0	500	FALSE	
10	9	5	3966.50	HUME ROAD	3.000 SE/O SSR 180	END MAINT RD	0.322	19.0	500	FALSE	
							3.322				
11	3	4	5744.00	MT WHITNEY	SSR 145	0.141 W/O SSR 145	0.141	28.1	1000	FALSE	
11	3	4	5744.50	MT WHITNEY	0.141 W/O SSR 145	LAKE ALIGN	1.735	25.0	1100	FALSE	
11	3	4	5745.00	MT WHITNEY	LAKE ALIGN	BUTTE ALIGN	1.000	24.1	1100	FALSE	
11	3	4	5746.00	MT WHITNEY	BUTTE ALIGN	YUBA ALIGN	1.000	24.4	1100	FALSE	
11	3	4	5747.00	MT WHITNEY	YUBA ALIGN	COLUSA	1.052	24.1	1100	FALSE	
							4.928				
12	1	1	5882.00	NEES	FIREBAUGH C.L.	WASHOE	0.080	30.3	2000	FALSE	
12	1	1	5883.00	NEES	WASHOE	DOUGLAS (DEAD END)	1.229	41.6	2700	FALSE	
12	1	1	5884.00	NEES	DOUGLAS (DEAD END)	DOUGLAS	0.151	40.5	2700	FALSE	
12	1	1	5885.00	NEES	DOUGLAS	JERROLD	1.865	40.9	2800	FALSE	
							3.325				
13	1	1	7273.00	SHIELDS	RUSSELL	CALIF AQUEDUCT	0.955	31.6	600	FALSE	
13	1	1	7274.00	SHIELDS	CALIF AQUEDUCT	1.040 W/O CALIF AQUEDUCT	1.040	32.1	600	FALSE	
13	1	1	7275.00	SHIELDS	1.040 W/O CALIF AQUEDUCT	I-5	1.730	32.5	400	FALSE	
13	1	1	7276.00	SHIELDS	I-5	0.230 W/O I-5	0.230	40.0	300	FALSE	
13	1	1	7277.00	SHIELDS	0.230 W/O I-5	LITTLE PANOCHÉ	0.065	25.7	200	FALSE	
							4.020				
14	8	4	217.00	AMERICAN	TEMPERANCE	LOCAN	0.496	23.5	1800	FALSE	
14	8	4	218.00	AMERICAN	LOCAN	DE WOLF	0.498	21.9	1800	FALSE	
14	8	4	219.00	AMERICAN	DE WOLF	LEONARD	0.500	25.7	1800	FALSE	
14	8	4	220.00	AMERICAN	LEONARD	HIGHLAND	0.486	27.0	1600	FALSE	
14	8	4	221.00	AMERICAN	HIGHLAND	MC CALL	0.984	25.2	1800	FALSE	
							2.964				
						Total Miles to pave:	48.778				
Postponed Locations:											
	9	4	2455.00	DINUBA	GOLDEN STATE	LEONARD (NORTH)	0.059	25.3	4200	FALSE	Conflict of interest with City Sewer Project
	9	4	2456.00	DINUBA	LEONARD (NORTH)	LEONARD (SOUTH)	0.090	25.8	4200	FALSE	Conflict of interest with City Sewer Project

E202410000055

RM&O Priority	MA	SD	SIN	Road Name	Start	End	Length	Width	ADT	City	Notes
	9	4	2457.00	DINUBA	LEONARD (SOUTH)	FANCHER	0.209	29.6	3800	FALSE	Conflict of interest with City Sewer Project
	9	4	2458.00	DINUBA	FANCHER	HIGHLAND	0.202	22.1	5100	FALSE	Conflict of interest with City Sewer Project
	9	4	2459.00	DINUBA	HIGHLAND	SHAFT	0.063	23.4	7500	FALSE	Conflict of interest with City Sewer Project
	9	4	2460.50	DINUBA	SHAFT	0.213 E/O SHAFT (SELMA C.L.)	0.213	23.7	4800	TRUE	Conflict of interest with City Sewer Project
	9	4	2462.00	DINUBA	0.378 W/O MC CALL (SELMA C.L.)	MC CALL	0.378	24.1	5900	TRUE	Conflict of interest with City Sewer Project
							1.214				
	9	4	2943.00	FANCHER	DINUBA	OSTLER	0.062	29.0	200	FALSE	Wait for project completion on Dinuba
	9	4	2944.00	FANCHER	OSTLER	KHAN	0.063	29.0	200	FALSE	Wait for project completion on Dinuba
	9	4	2945.00	FANCHER	KHAN	CORTLEY	0.057	29.0	200	FALSE	Wait for project completion on Dinuba
							0.182				
	9	4	3848.00	HIGHLAND	DINUBA	0.262 S/O DINUBA	0.262	22.0	4500	FALSE	Wait for project completion on Dinuba
							0.262				
	9	4	4477.00	KHAN	LEONARD	FANCHER	0.209	31.5	400	FALSE	Wait for project completion on Dinuba
							0.209				
	9	4	4644.00	LEONARD	DINUBA	OSTLER	0.063	35.5	900	FALSE	Wait for project completion on Dinuba
	9	4	4645.00	LEONARD	OSTLER	KHAN	0.062	35.5	200	FALSE	Wait for project completion on Dinuba
							0.125				
	9	4	6144.00	OSTLER	LEONARD	FANCHER	0.210	35.5	400	FALSE	Wait for project completion on Dinuba
							0.210				
	9	4	8307.00	WEBER	KHAN	CORTLEY	0.075	28.2	1500	FALSE	Wait for project completion on Dinuba
							0.075				
	9	4	2090.00	CORTLEY	WEBER	FANCHER	0.165	23.9	200	FALSE	Wait for project completion on Dinuba
							0.165				
							2.442				

E202410000055

