

**PHASE I ENVIRONMENTAL ASSESSMENT  
TENTATIVE TRACT MAP NO. 20525,  
NORTHEAST CORNER OF  
MOJAVE DRIVE AND  
AMETHYST ROAD,  
APN 0394-031-02, 03, 04,  
CITY OF VICTORVILLE,  
SAN BERNARDINO COUNTY, CALIFORNIA**

PROJECT NO. 1448-01  
REPORT NO. 1

MARCH 30, 2022

SUBMITTED TO:

**MOJAVE AMETHYST 40, L.P.**  
17802 LAKESIDE HAVEN DRIVE  
CYPRESS, TEXAS 77433

PREPARED BY:

**HILLTOP GEOTECHNICAL, INC.**  
786 SOUTH GIFFORD AVENUE  
SAN BERNARDINO, CALIFORNIA 92408



786 S. GIFFORD AVENUE • SAN BERNARDINO • CA 92408  
Phone **909-890-9079** • FAX 909-890-9055  
hilltopg@hgeotech.com

**HILLTOP GEOTECHNICAL**  
INCORPORATED

March 30, 2022

**Mojave Amethyst 40, L.P.**  
17802 Lakeside Haven Drive  
Cypress, Texas 77433

Project No. 1448-01  
Report No. 1

Attention: Mr. David Michelson

Subject: **Phase 1 Environmental Assessment, Tentative Tract Map No. 20525 Northeast Corner of Mojave Drive and Amethyst Road, APN 0394-031-02, 03, 04, City of Victorville, San Bernardino County, California.**

Mr. Michelson:

In accordance with your request, we have completed a Phase I environmental assessment for the subject property. We are presenting, herein, our findings and recommendations.

The findings of this study indicate that no historical recognized environmental conditions and unauthorized hazardous release records were found on the subject property and its adjacent properties. The subject site has been undeveloped. Based on this preliminary environmental assessment, it is our opinion that further environmental assessment is not necessary.

If you have any questions after reviewing the findings and recommendations contained in the attached report, please do not hesitate to contact this office. This opportunity to be of professional service is sincerely appreciated.

Respectfully submitted,  
**HILLTOP GEOTECHNICAL, INC.**




Luis Gomez  
Staff Geologist

S. Mack Chen, PE C76834/C.E.G. 2688  
Principal Engineer/Geologist

Distribution: (1) Addressee Via Email

David Michelson ([drmichelson48@gmail.com](mailto:drmichelson48@gmail.com))



**1.0****EXECUTIVE SUMMARY**

This Phase I Environmental Assessment did not find any significantly recognized environmental conditions on the subject property. The site was undeveloped vacant land. Federal, State, and other local public database searches indicated no unauthorized release records were found on the subject site and its adjacent properties. Topographic map and aerial photo analyses show that the subject site has been undeveloped.

During the site visit no visible hazardous materials were observed on the subject property.

Radon is not a part of this report but should not be a problem at this site since the site remains undeveloped land, and no enclosure space exists on the site. Determination of possible endangered species presence onsite, migration paths, and protection measures are beyond the scope of this investigation.



## TABLE OF CONTENTS

<u>Section Title</u>	<u>Page No.</u>
1.0 EXECUTIVE SUMMARY .....	a
2.0 INTRODUCTION .....	1
2.1 Background.....	1
2.2 Purpose and Scope of Work.....	1
2.3 Significant Assumptions .....	3
2.4 Project Limitations and Exceptions .....	3
2.5 Special Terms and Conditions.....	4
2.6 User Reliance.....	4
3.0 SITE DESCRIPTION.....	4
3.1 Site Location.....	4
3.1.1 Location.....	4
3.1.2 Legal Descriptions .....	5
3.2 Site and Vicinity General Characteristics .....	5
3.3 Current Use of Subject Property.....	6
3.4 Description of Structures, Roads, Improvements.....	6
3.5 Current Uses of Adjoining Properties.....	6
3.5.1 South and West:.....	6
3.6 Surface Water.....	6
3.7 Groundwater.....	6
3.8 Oil, Gas or Related Wells .....	7
4.0 USER PROVIDED INFORMATION.....	7
4.1 Review of Title Records .....	7
4.2 Environmental Liens, and Activity and Use Limitations .....	7
4.3 Specialized Knowledge .....	7
4.4 Commonly Known or Reasonably Ascertainable Knowledge.....	8
4.5 Valuation Reduction for Environmental Issues.....	8
4.6 Owner, Property Manager, and Occupant Information .....	8
4.7 Reason for Performing Phase I .....	8
4.8 Reviews of Previous Environmental Reports.....	8
4.9 Reviews of Previous Geotechnical Reports .....	8
5.0 RECORDS REVIEWS.....	8
5.1 Standard Environmental Record Sources.....	8
5.1.1 Federal List Findings.....	9
5.1.2 Details of Federal, State, and Local List Findings.....	13
5.1.3 Details of Indian Tribal List Findings.....	14
5.2 Additional Environmental Record Sources.....	14

## TABLE OF CONTENTS

<u>Section Title</u>	<u>Page No.</u>
5.2.1 Sanborn Map Coverage.....	14
5.2.2 City Directory.....	14
5.3 Physical Setting Sources .....	14
5.4 Historical Use Information on the Property .....	14
5.5 Historical Use Information on Adjoining Properties.....	15
5.6 Review of Historical Topographic Maps.....	15
5.7 Review of Aerial Photographs .....	16
6.0 SITE RECONNAISSANCE .....	17
6.1 Methodology and Limiting Conditions.....	17
6.2 General Site Setting.....	17
6.2.1 Accessibility.....	17
6.2.2 Topography.....	17
6.2.3 Drainage.....	18
6.2.4 Vegetation .....	18
6.2.5 Wildlife .....	18
7.0 INTERVIEWS.....	18
8.0 FINDINGS .....	18
8.1 Recognized Environmental Conditions.....	19
8.2 Historical Recognized Environmental Conditions.....	19
8.3 De Minimis Conditions.....	19
8.4 Site Considerations .....	20
9.0 CONCLUSIONS AND RECOMMENDATIONS .....	20
10.0 DEVIATIONS.....	20
11.0 SIGNATURES OF ENVIRONMENTAL PROFESSIONALS.....	21

APPENDIX A  
AERIAL PHOTO LIST AND PLATES

APPENDIX B  
SUMMARY OF GEOCHECK FROM EDR

**PHASE I ENVIRONMENTAL ASSESSMENT  
TENTATIVE TRACT MAP NO. 20525,  
NORTHEAST CORNER OF  
MOJAVE DRIVE AND  
AMETHYST ROAD,  
APN 0394-031-02, 03, 04,  
CITY OF VICTORVILLE,  
SAN BERNARDINO COUNTY, CALIFORNIA**

## **2.0 INTRODUCTION**

### **2.1 Background**

The subject property was rectangular in shape and was approximately 1,950 feet by 650 feet. The subject property is located on the northeast corner of the intersection of Mojave Drive and Amethyst Road in the City of Victorville, California approximately 30 feet northeast of the intersection. The subject property has remained vacant with no development. The subject site has several piles of trash, furniture, and tires that have been illegally dumped throughout the site. Between August through October of 2005, the subject property was transferred to Mojave Amethyst 40, L.P., a California limited partnership. Mojave Amethyst 40, L.P. is presently planning to develop residential buildings on the subject property.

### **2.2 Purpose and Scope of Work**

The purpose of this Phase I Environmental Site Assessment is to identify, to the extent feasible pursuant to the process prescribed herein, recognized environmental conditions in connection with the property. Specifically, this study has been conducted to gather pertinent information as to the possible use, storage, handling, and/or disposal of hazardous materials/waste on or near the subject property. These data were then used to assess the probability that hazardous materials may be present on the subject property or that hazardous materials may have been used, stored, handled, or disposed of off-site but in close enough proximity to have impacted the subject property. For this report,

hazardous materials/wastes are defined by Title 22 of the California Code of Regulations.

This report presents findings **Hilltop Geotechnical, Inc.** personnel gathered during a Phase I Environmental Assessment of the subject property. This Environmental Assessment was authorized by **Mojave Amethyst 40, L.P.**

Specifically, this assessment is intended to satisfy requirements, as defined in 42 U.S.C. §9601(35)(B), for the *Innocent Landowner Defense*. In order to qualify for the Innocent Landowner Defense, the prospective owner *must have undertaken, at the time of acquisition, all appropriate inquiry into the previous ownership AND uses of the property consistent with good commercial or customary practice in an effort to minimize liability*. In addition, the 2002 Brownsfield's Law also encompasses liability protections for the bona fide prospective purchaser and contiguous property owners.

Following is our scope of work for providing environmental assessment information on the subject site:

- Visually assess surface conditions, uses of, and activities on neighboring properties from off-site to ascertain whether hazardous materials, if present on those properties, could negatively impact the subject site.
- Review previous, site-specific investigative reports that include, but are not limited to geotechnical investigations, environmental assessments, remediation reports, and any other available reports that pertain to the subject site.
- Inquire to local, county, and state regulatory agencies, verbally and/or in writing, concerning pertinent environmental information regarding the site and nearby surroundings. This information will be obtained by records reviews and/or personnel interviews. Information requested will generally

comply with the EPA Brownfields All Appropriate Inquiries and ASTM E 1527 standards.

- Present our professional opinions in a report that will include our findings and conclusions.

### **2.3 Significant Assumptions**

For this report, it is assumed that data acquired from the subcontracted database search company, data within government files, and data supplied to Hilltop Geotechnical, Inc. for this investigation are true and accurate. Exceptions to this assumption discovered during this investigation will be delineated within this text.

### **2.4 Project Limitations and Exceptions**

The scope of this investigation did not include sampling, drilling, or excavation. The following are issues outside standard practices (ASTM, E1527) and are not included in this Phase 1 Environmental Assessment:

- Asbestos-Containing Materials (ACM)
- Radon
- Airborne Contaminants
- Lead-Based Paint
- Lead in drinking water
- Regulatory compliance
- Cultural and historic resources
- Industrial hygiene
- Health and safety
- Ecological resources
- Endangered species
- High voltage power lines, and
- Wetlands Review

## 2.5 Special Terms and Conditions

This investigation was initiated on February 11, 2022 via email from David Michelson with Mojave Amethyst 40, L.P.

## 2.6 User Reliance

This report has been prepared to provide information regarding potential environmental issues on the subject property. Regardless of findings discussed or conclusions expressed, this report should not be considered to be a recommendation to purchase, sell, or develop the subject property. *The opinions stated herein are **not** legal opinions, regardless of whether or not any portion of this report was written or reviewed by an attorney.*

To properly evaluate information contained within this report, limitations of the environmental assessment process must be recognized. This investigation has been conducted in accordance with the Scope of Service, presented in Section 2.2 above, and the contract between the client, **Mojave Amethyst 40, L.P.**, and the consultant, **Hilltop Geotechnical, Inc.** The Scope of Service for this investigation was established in general accordance with 40CFR Part 312 (All Appropriate Inquiries Rule) and ASTM E-1527. Reliance on this report by a party other than the named client shall be at the party's sole risk, unless written authorization from **Hilltop Geotechnical, Inc.** has been obtained.

## 3.0 SITE DESCRIPTION

Following is a description of the subject site as observed during this investigation.

### 3.1 Site Location

3.1.1 Location:	
Address:	Northeast corner of Mojave Drive and Amethyst Road
City:	Victorville
County:	San Bernardino County
State:	California
Quadrant:	N ½ of the S ½ of the W ½ of the N ½ of the W ½ of the SW ¼

**HILLTOP GEOTECHNICAL, INC.**

Township: T5N  
Range: R5W  
Principal Meridian: San Bernardino

The site location is shown graphically on Plate No. 2, the *Site Location Map*, located in Section 12 of this report.

### 3.1.2 Legal Descriptions:

Assessor's Parcel Nos: 0391-031-02, 03, and 04

Legal descriptions: None beyond assessor's parcel number supplied. Extended legal descriptions located in the separate EDR report, "Liens and Auls," located in the Appendix of this report.

The Assessor's Parcel Map can be found on the attached Plate No. 1 in Section 12 of this report.

## 3.2 Site and Vicinity General Characteristics

The subject property was rectangular in shape and is approximately 1,950 feet by 650 feet. The subject property is located approximately 30 feet northeast of the intersection of Mojave Drive and Amethyst Road in the in the City of Victorville, San Bernardino County, California.

The subject property is bounded by an existing partial tract of residential buildings to the east along with vacant lots, a vacant lot to the north, Amethyst Road to the west, and by Mojave Drive to the south. The surface of the site was generally untouched for the exception of three, small dirt roads going through the subject site and various scattered piles of miscellaneous trash and debris. Vegetation was light to moderate and consisted of several Joshua trees, seasonal native grasses, weeds, and creosote bushes. The vegetation was less dense in the lower lying areas near the dirt paths.

### **3.3 Current Use of Subject Property**

The subject property is currently vacant land.

### **3.4 Description of Structures, Roads, Improvements**

Structures: There is no existing structures on the subject property.

Roads: Access to Amethyst Road was blocked off at the time of this study but could allow access to the site. A secondary utility maintenance dirt roadway parallel to Mojave Drive allowed access to the subject property. The subject property is bounded by Mojave Drive to the south and Amethyst Road to the west.

Utilities: No visible utility lines were observed at the subject property.

### **3.5 Current Uses of Adjoining Properties**

3.5.1 North, South, East, and West: The subject property is bounded by a vacant lot to the north, a combination of vacant lots and a small residential tract to the east, Mojave Drive to the south, and Amethyst Road to the west.

### **3.6 Surface Water**

No surface water was observed on the property at the time of the field reconnaissance at the subject site.

A blue-line, ephemeral, tributary stream channel has been mapped approximately 800 feet north-northwest of the subject site on USGS topographic maps.

### **3.7 Groundwater**

Groundwater was not encountered to depth of 16.5 feet below the ground surface at the subject site during our field exploration for a geotechnical investigation.



Onsite producing wells: None.

Onsite monitoring wells: None.

Nearby wells: There are several nearby State monitoring wells and Federal USGS wells. Well No. CAUSGSN00003510 which is located approximately  $\frac{1}{4}$ - $\frac{1}{2}$  mile southwest of the subject property. Well No. CADWR9000010121 which is located approximately  $\frac{1}{4}$ - $\frac{1}{2}$  mile south of the subject property. Well No. CADWR0000025508 which is located approximately  $\frac{1}{2}$ -1 mile north/northwest of the subject property. Well No. CADWR9000010170 which is located approximately  $\frac{1}{2}$ -1 mile east/southeast of the subject property. Well No. USGS40000146694 which is located approximately  $\frac{1}{2}$ -1 mile east of the subject property. Well No. USGS40000146680 which is located approximately  $\frac{1}{2}$ -1 mile east/southeast of the subject property. Well No. USGS40000146667 which is located approximately  $\frac{1}{2}$ -1 mile east/southeast of the subject property.

Exploratory borings: seven exploratory borings were conducted during our field exploration for the geotechnical investigation on March 17, 2022.

### **3.8 Oil, Gas or Related Wells**

There were no oil, gas, or related wells found within a search radius of one mile per Geocheck-Physical Setting Source Map.

## **4.0 USER PROVIDED INFORMATION**

### **4.1 Review of Title Records**

Chain-of-Title: Not available.

Title Insurance Report: Not available.

### **4.2 Environmental Liens, and Activity and Use Limitations**

Environmental liens: None.

AULs: None.

### **4.3 Specialized Knowledge**

None.

#### **4.4 Commonly Known or Reasonably Ascertainable Knowledge**

None.

#### **4.5 Valuation Reduction for Environmental Issues**

Valuation reduction for environmental issues: None reported.

#### **4.6 Owner, Property Manager, and Occupant Information**

Owners: Mojave Amethyst 40, L.P.

Occupants: No.

#### **4.7 Reason for Performing Phase I**

This Phase I was requested per Mojave Amethyst 40, L.P. since a residential development is proposed for the subject site.

#### **4.8 Reviews of Previous Environmental Reports**

Previous environmental reports for the subject site: no previous environmental reports are available during our phase I environmental investigation.

#### **4.9 Reviews of Previous Geotechnical Reports**

Previous geotechnical investigation reports: Not available.

### **5.0 RECORDS REVIEWS**

#### **5.1 Standard Environmental Record Sources**

Federal, state, and local regulatory agencies maintain public records of environmental data pertaining to areas and properties. Environmental Data Resources, Inc. (EDR), was subcontracted to research public records databases for environmental information pertinent to the subject property and surrounding areas.

During the records search the most recent data, records, information, or lists available from issuing agencies were obtained and reviewed by **Hilltop Geotechnical, Inc.** and/or EDR. Following is a list of databases and information

from regulating agencies that were reviewed for this Environmental Site Assessment.

Results of the database search were plotted onto a radius map that shows the type of report and distance of the report from the subject site. The radius map used the subject site boundaries as the starting point, then searched for data within select distances from the nearest site boundary.

### 5.1.1 Federal and State List Findings

Federal Database	Database Name	Search Distance from Site Boundary in Miles	Total Number of Records Found
NPL	National Priorities List, Superfund	1.00	None
Proposed NPL	Proposed National Priorities List Sites	1.00	None
NPL Liens	Federal Superfund Liens	1.00	None
Delisted NPL	National Priorities List Deletions	1.00	None
FEDERAL FACILITY	Federal Facility Site Information Listing	0.50	None
SEMS	Superfund Enterprise Management System	0.50	None
SEMS-ARCHIVE	CERCLIS, No Further Action Planned	0.50	None
CORRACTS	Corrective Action Report	1.00	None
RCRA-TSDF	Resource Conservation and Recovery Act Information, Treatment, Storage, and Disposal Facility	0.50	None
RCRA-LQG	RCRA, Large Quantity Generator	0.25	None
RCRA-SQG	RCRA, Small Quantity Generator	0.25	None
RCRA-VSQQ	RCRA, Very Small Quantity Generators	0.25	None
LUCIS	Land Use Control Information System	0.50	None
US ENG CONTROLS	Engineering Controls Sites List	0.50	None
US INST CONTROLS	Sites with Institutional Controls	0.50	None
ERNS	Emergency Response Notification System	TP	None
RESPONSE	State Response Site	1.0	None
ENVIROSTOR	EnviroStor Database	1.0	4
SWF/LF	Solid Waste Information System	0.5	None
LUST	Geotracker's Leaking Underground Fuel Tank Report	0.5	None
INDIAN LUST	Leaking Underground Storage Tanks on Indian Land	0.5	None

Federal Database	Database Name	Search Distance from Site Boundary in Miles	Total Number of Records Found
CPS-SLIC	Statewide SLIC Cases	0.5	None
FEMA UST	Underground Storage Tank Listing	0.25	None
UST	Active UST Facilities	0.25	None
AST	Above Ground Storage Tank	0.25	None
INDIAN UST	Underground Storage Tanks on Indian Land	0.25	None
INDIAN VCP	Voluntary Cleanup Priority Listing	0.5	None
VCP	Voluntary Cleanup Program Properties	0.5	None
BROWNFIELDS	Considered Brownfields Sites Listing	0.5	None
US BROWNFIELDS	A Listing of Brownfields Sites	0.5	None
WMUDS/SWAT	Waste Management Unit Database	0.5	None
SWRCY	Recycler Database	0.5	None
HAULERS	Registered Waste Tire Haulers Listing	TP	None
INDIAN ODI	Report on the Status of Open Dumps on Indian Lands	0.5	None
ODI	Open Dump Inventory	0.5	None
DEBRIS REGION 9	Torres Martinez Reservation illegal Dump Site Locations	0.5	None
IHS OPEN DUMPS	Open Dumps on Indian Land	0.5	None
US HIST CDL	Delisted National Clandestine Laboratory Register	TP	None
HIST CAL-SITES	Historical Calsites Database	1.0	None
SCH	School Property Evaluation Program	0.25	None
CDL	Clandestine Drug Labs	TP	None
CERS HAZ WASTE	List of Sites in the California EPA	0.25	None
TOXIC PITS	Toxic Pits Cleanup Act Sites	1.0	None
US CDL	National Clandestine Laboratory Register	TP	None
PFAS	PFAS Contamination Site Location Listing	0.5	None
SWEEPS UST	SWEEPS UST Listing	0.25	None
HIST UST	Hazardous Substance Storage Container Database	0.25	None
CERS TANKS	List of Sites in the California EPA under UST and AST	0.25	None
CA FID UST	Facility Inventory Database	0.25	None
LIENS	Environmental Liens Listing	TP	None
LIENS 2	CERCLA Lien Information	TP	None
DEED	Deed Restriction Listing	0.5	None
HMIRS	Hazardous Materials Information Reporting System	TP	None
CHMIRS	California Hazardous Material Incident Report System	TP	None

Federal Database	Database Name	Search Distance from Site Boundary in Miles	Total Number of Records Found
LDS	Land Disposal Sites Listing	TP	None
MCS	Military Cleanup Sites Listing	TP	None
SPILLS 90	SPILLS 90 data from FirstSearch	TP	None
RCRA NonGen/NLR	RCRA information of EPA's comprehensive information system	0.25	None
FUDS	Formerly Used Defense Sites	1.0	None
DOD	Department of Defense Sites	1.0	None
SCRD DRYCLEANERS	State Coalition for Remediation of Drycleaners Listing	0.5	None
US FIN ASSUR	Financial Assurance Information	TP	None
EPA WATCH LIST	EPA WATCH LIST	TP	None
2020 COR ACTION	2020 Corrective Action Program List	0.25	None
TSCA	Toxic Substances Control Act	TP	None
TRIS	Toxic Chemical Release Inventory System	TP	None
SSTS	Section 7 Tracking Systems	TP	None
ROD	Records of Decision	1.0	None
RMP	Risk Management Plans	TP	None
RAATS	RCRA Administrative Action Tracking System	TP	None
PRP	Potentially Responsible Parties	TP	None
PADS	PCB Activity Database System	TP	None
ICIS	Integrated Compliance Information System	TP	None
FTTS	FIFRA/TSCA Tracking System (FIFRA - Federal Insecticide, Fungicide, & Rodenticide Act)	TP	None
MLTS	Material Licensing Tracking System	TP	None
COAL ASH DOE	Steam-Electric Plant Operation Data	TP	None
COAL ASH EPA	Coal Combustion Residues Surface Impoundments List	0.5	None
PCB TRANSFORMER	PCB Transformer Registration Database	TP	None
RADINFO	Radiation Information Database	TP	None
HIST FTTS	FIFRA/TSCA Tracking System Administrative Case Listing	TP	None
DOT OPS	Incident and Accident Data	TP	None
CONSENT	Superfund (CERCLA) Consent Decrees	1.0	None
INDIAN RESERV	Indian Reservations	1.0	None
FUSRAP	Formerly Utilized Sites Remedial Action Program	1.0	None
UMTRA	Uranium Mill Tailings Sites	0.5	None
LEAD SMELTERS	Lead Smelter Sites	TP	None
US AIRS	Aerometric Information Retrieval	TP	None

Federal Database	Database Name	Search Distance from Site Boundary in Miles	Total Number of Records Found
	System Facility Subsystem		
US MINES	Mines Master Index File	0.25	None
ABANDONED MINES	Abandoned Mines	0.25	None
FINDS	Facility Index System/Facility Registry System	TP	None
DOCKET HWC	Hazardous Waste Compliance Docket Listing	TP	None
ECHO	Enforcement & Compliance History Information	TP	None
UXO	Unexploded Ordnance Sites	1.0	None
FUELS PROGRAM	EPA Fuels Program Registered Listing	0.25	None
CA BOND EXP. PLAN	Bond Expenditure Plan	1.0	None
Cortese	"Cortese" Hazardous Waste & Substances Sites List	0.5	None
CUPA Listing	CUPA Resources List	0.25	None
DRYCLEANERS	Cleaner Facilities	0.25	None
EMI	Emissions Inventory Data	TP	None
ENF	Enforcement Action Listing	TP	None
Financial Assurance	Financial Assurance Information Listing	TP	None
HAZNET	Facility and Manifest Data	TP	None
ICE	ICE	TP	None
HIST CORTESE	Hazardous Waste & Substance Site List	0.5	None
HWP	EnviroStor Permitted Facilities Listing	1.0	None
HWT	Registered Hazardous Waste Transporter Database	0.25	None
MINES	Mines Site Location Listing	0.25	None
MWMP	Medical Waste Management Program Listing	0.25	None
NPDES	NPDES Permit Listing	TP	None
PEST LIC	Pesticide Regulation Licenses Listing	TP	None
PROC	Certified Processors Database	0.5	None
Notify 65	Proposition 65 Records	1.0	None
UIC	UIC Listing	TP	None
UIC GEO	UIC Geo (GEOTACKER)	TP	None
WASTEWATER PITS	Oil Wastewater Pits Listing	0.5	None
WDS	Waste Discharge System	0.25	None
WIP	Well Investigation Program Case List	TP	None
MILITARY PRIV SITES	MILITARY PRIV SITES (GEOTRACKER)	TP	None

Federal Database	Database Name	Search Distance from Site Boundary in Miles	Total Number of Records Found
PROJECT	PROJECT (GEOTRACKER)	TP	None
WDR	Waste Discharge System	TP	None
CIWQS	California Integrated Water Quality System	TP	None
CERS	CERS	TP	None
NON-CASE INFO	NON-CASE INFO (GEOTRACKER)	TP	None
OTHER OIL GAS	OTHER OIL & GAS (GEOTRACKER)	TP	None
PEOD WATER PONDS	PROD WATER PONDS (GEOTRACKER)	TP	None
SAMPLING POINT	SAMPLING POINT (GEOTRACKER)	TP	None
WELL STIM PROJ	Well Stimulation Projection (GEOTRACKER)	TP	None
MINES MRDS	Mineral Resources Data System	TP	None
HWTS	Hazardous Waste Tracking System	TP	None
EDR MGP	EDR Proprietary Manufactured Gas Plants	1.0	None
EDR Hist Auto	EDR Exclusive Historical Auto Stations	0.125	None
EDR Hist Cleaner	EDR Exclusive Historical Cleaner	0.125	None
RGA LF	Recovered Government Archive Solid Waste Facilities List	TP	None
RGA LUST	Recovered Government Archive Leaking Underground Storage Tank	TP	None

Note: "TP" means the database search involved the *target property* only.

### 5.1.2 Details of Federal, State, and Local List Findings

The subject site was not listed under any Federal, State, and local databases related to unauthorized release or violation. No unauthorized release or violation records were found for the subject site. But the records search indicates that four surrounding sites which are located 0.45 miles west northwest of the subject site, 0.519 miles west northwest of the subject site, 0.753 miles southeast of the subject site, and 0.743 east of the subject site were listed under ENVIROSTOR. All sites listed above are existing elementary schools. Phase 1 environmental assessments were conducted for those four school sites. No further actions were recommended or required for those four school sites. In other words, no potential significant unauthorized releases were found at those sites

### **5.1.3 Details of Indian Tribal List Findings**

No “Indian reservation sites” were listed within the search distance.

#### **Orphan Sites**

Based on the limited address information, no orphan sites were found in searched radius.

## **5.2 Additional Environmental Record Sources**

5.2.1 Sanborn Map Coverage:  
None.

5.2.2 City Directory:  
No coverage.

## **5.3 Physical Setting Sources**

Data pertaining to the physical setting of the subject site were obtained from United States Department of the Interior, Geological Survey (USGS) topographic maps, USGS and California Geological Survey (CGS) geologic maps, Department of Agriculture (USDA) soils survey maps, Federal Emergency Management (FEMA) Flood Insurance Rate Maps (FIRM), and water well data from the State of California Department of Water Resources (DWR). Some physical setting data were also supplied by EDR as part of their database research report.

## **5.4 Historical Use Information on the Subject Property**

*Parcels 0394-031-02,03,04:* Few scattered mature Joshua trees on the project site indicate that no development has taken place on site. The earliest photo from 1953 indicates the area surrounding the parcels was untouched and undeveloped with the exception of two visible dirt paths. One path later is widened into current Mojave Drive and the other remains the same size and orientation in the present which runs diagonal on the southern portion of the site. No structures are observed in the vicinity of the site in aerial photos until 1994. No changes have been observed in all available aerial photographs on the subject site with the only



addition being illegal dumping of miscellaneous trash, tires, and broken furniture.

### **5.5 Historical Use Information on Adjoining Properties**

*North, South, East, and West:* Aerial photographic review shows adjoining properties had been undeveloped areas until 1984. Some structures appeared on 1994 aerial photo at the southwest of the subject site. Regional residential development appeared on 2005 aerial photos at the south of the subject site cross Mojave Drive. New residential developments appeared on 2009 aerial photos at the east of the subject site.

### **5.6 Review of Historical Topographic Maps**

A review of available historical topographic maps pertaining to the subject property was based on topographic map copies supplied by EDR, Inc.

- 1932 - The subject site was located within an undeveloped area. The subject property including its vicinity area was an undeveloped area.
- 1934 - The subject site was the same as the 1932 topo map.
- 1956 - No significant change occurred on subject site. Some development has begun to southwest approximately 3 miles away.
- 1968 - No significant change occurred on or adjacent to the subject site compared to the 1956 topo map.
- 1993 - No significant change occurred on or adjacent to the subject site compared to the 1956 topo map.
- 2012 - No significant change has occurred to the subject site. The adjacent properties have undergone development. New residential tracts to the north, east, and south of the project site.
- 2015 - No significant changes occurred on the project site. The adjacent areas are developed. No new changes compared the 2012 topo map.

2018 - No significant changes occurred on the project site. No new changes compared to the 2012 topo map.

Topographic Map Review Comments: None

### **5.7 Review of Aerial Photographs**

Historical aerial photographs were available for review from EDR. The list of photographs available for review is in the reference section of this report.

1953 - The subject site was located with an undeveloped area. The subject site including its vicinity was undeveloped. Dirt roads to the south of the site running east to west and a diagonal road on the south portion of the site running northeast to southwest are present.

1959 - No significant change occurred on the subject site compared to the 1953 aerial photo.

1968 - No significant change occurred on the subject site compared to the 1953 aerial photo. A dirt road is now present to the west of the subject site running north to south.

1974 - No significant change occurred on the subject site compared to the 1953 aerial photo. The dirt roads to the west and south of the site remain dirt roads but have been widened.

1984 - No significant change occurred on the subject site compared to the 1953 aerial photo.

1994 - No significant change occurred on the subject site compared to the 1953 aerial photo. Development had begun to take place surrounding the site. The dirt roads on the south and west of the site are now paved Amethyst Road and Mojave Drive.

2005 - No significant change occurred on the subject site compared to the 1953 aerial photo. The vicinity of the site remains under development with residential areas to the south, south of Mojave Drive and west of Amethyst Road.

- 2009 - No significant changes occurred on the subject site compared to the 1953 aerial photo. A small residential development has begun to the northeast of the site.
- 2012 - The subject site continues to have no changes since the 1953 aerial photo. The vicinity area of the subject site was developed with residential communities.
- 2016 - Two small dirt roads running east to west are observed in the central and northern portions of the subject site. With these observable additions, no other changes have been observed and the site continues to remain generally unchanged compared to the 1953 aerial photo.

## **6.0 SITE RECONNAISSANCE**

### **6.1 Methodology and Limiting Conditions**

The subject property was inspected by driving over the site and stopping to inspect areas of interest. Many areas were inspected while walking in a crisscross pattern to allow a detailed inspection of areas of interest.

### **6.2 General Site Setting**

- 6.2.1 Accessibility: Access was granted from the shoulder of Mojave Drive. Amethyst Road has several permanent closed signs at the intersection with Mojave Drive.
- 6.2.2 Topography: The topography was relatively flat. The average elevation change was approximately ten feet. The subject site has undergone no development and remains raw land. Higher elevation ridges approximately 10 feet exist on the northern portion and in the central portion of the property.

Three dirt roads on the subject site lie within lower elevations and trend from east to west.

6.2.3 Drainage: In general, drainage is accomplished small drainage channels that run towards the southwest.

6.2.4 Vegetation: Vegetation was light to moderate and consisted of seasonal native grasses, weeds, Joshua trees, and creosote bushes.

6.2.5 Wildlife: Observed wildlife included ground squirrels, coyotes, numerous species of small birds, and lizards. No nests were observed onsite at the time of the reconnaissance.

## **7.0 INTERVIEWS**

The Grant deeds indicate that Mojave Amethyst 40, L.P. obtained the subject property from Beverly Ann Strickland, Gerald C Kokoszka, Trustee Richard Munio and Robert Munio, Samule & Suzanne, Abraham Ihab E & Carol A Bablawi between August 2005, and October 2005. The subject property has not been developed since then.

## **8.0 FINDINGS**

The following general findings apply to the subject property:

- The subject site consisted of a combined 27.9-acres of undeveloped raw land.
- No significant current dumpsites, or areas of concern were observed or noted on the property.
- No sources of contaminant from adjacent properties are considered to have a potential to contaminate the site based upon the findings reviewed in the EDR publications.

No evidence of hazardous materials storage, use, or disposal was found on the subject property during this investigation.

### **8.1 Recognized Environmental Conditions**

*Recognized environmental conditions are defined by CERCLA section 101(22) as any hazardous substance or petroleum product under conditions that indicate an existing, past, or material threat of release into structures, ground, groundwater, or surface water at the subject site. This definition is not limited to unsealed containers or spills, but includes the abandonment or discarding of barrels, containers, and other closed receptacles containing any hazardous substance. The identified presence of recognized environmental conditions at the subject site may warrant additional research, site investigation, and/or action.*

There were no recognized significant environmental conditions found on the subject site during this investigation.

### **8.2 Historical Recognized Environmental Conditions**

*Historical recognized environmental conditions are defined by the American Society of Testing and Materials (ASTM) as: "... an environmental condition which in the past would have been considered a recognized environmental condition, but which may or may not be considered a recognized environmental condition currently."*

There were no historical recognized significant environmental conditions found on the subject site.

### **8.3 De Minimis Conditions**

*De minimis conditions are not considered recognized environmental conditions in accordance with ASTM 1527-13. De minimis conditions generally do not present a threat to human health or the environment and **generally** would **not** be the*

*subject of an enforcement action if brought to the attention of appropriate governmental agencies.*

There were no de minimis environmental conditions found on the subject site.

#### **8.4 Site Considerations**

*The items presented below are not considered to be current recognized environmental conditions in accordance with ASTM 1527-13. Although these items may warrant consideration in conjunction with any planned development activities, they are not recognized significant environmental conditions.*

The subject site is not gated along Mojave Drive and Amethyst Road and is considered open to the public. While no evidence of hazardous materials dumping on the property was found during this investigation, such material could occur after completion of the field study for this report.

#### **9.0 CONCLUSIONS AND RECOMMENDATIONS**

**Hilltop Geotechnical, Inc.** has performed a Phase I Environmental Site Assessment on the subject site in accordance with the scope of work described in Section 1.2, *Purpose, and Scope of Work*. Based on the findings of this investigation, no recognized significant environment impacts were identified or occurred at the subject site and the vicinity areas. It is our opinion that further environmental site assessment is not necessary.

#### **10.0 DEVIATIONS**

There were no client-imposed restrictions or other deviations or deletions from standard practice that affected this environmental assessment.

**11.0 SIGNATURES OF ENVIRONMENTAL PROFESSIONALS**

We declare that, to the best of our professional knowledge and belief, we meet the definition of Environmental Professional as defined in part 312.10 of 40 CFR.

We have the specific qualifications based on education, training, and experience to assess a property of the nature, history, and setting of the subject property. We have developed and performed all appropriate inquiries in conformance with the standards and practices set forth in 40 CFR Part 312.



Luis Gomez  
Staff Geologist



S. Mack Chen, P.E. C76834/C.E.G. 2688  
Principal Engineer/Geologist




**PLATES**



**APPENDICE****APPENIX A  
AERIAL PHOTO LIST  
AND PLATES**

DATE	PHOTOGRAPH NUMBERS	APPROXIMATE SCALE	Source
1953	1	1"=500'	EDR
1959	2	1"=500'	EDR
1968	3	1"=500'	EDR
1974	4	1"=500'	EDR
1984	5	1"=500'	EDR
1994	6	1"=500'	EDR
2005	7	1"=500'	EDR
2009	8	1"=500'	EDR
2012	9	1"=500'	EDR
2016	10	1"=500'	EDR




INQUIRY #: 6856821.11

YEAR: 1953

 = 500'








INQUIRY #: 6856821.11

YEAR: 1959

— = 500'








INQUIRY #: 6856821.11

YEAR: 1968

— = 500'







INQUIRY #: 6856821.11

YEAR: 1974

— = 500'







INQUIRY #: 6856821.11

YEAR: 1984

— = 500'







INQUIRY #: 6856821.11

YEAR: 1994

— = 500'







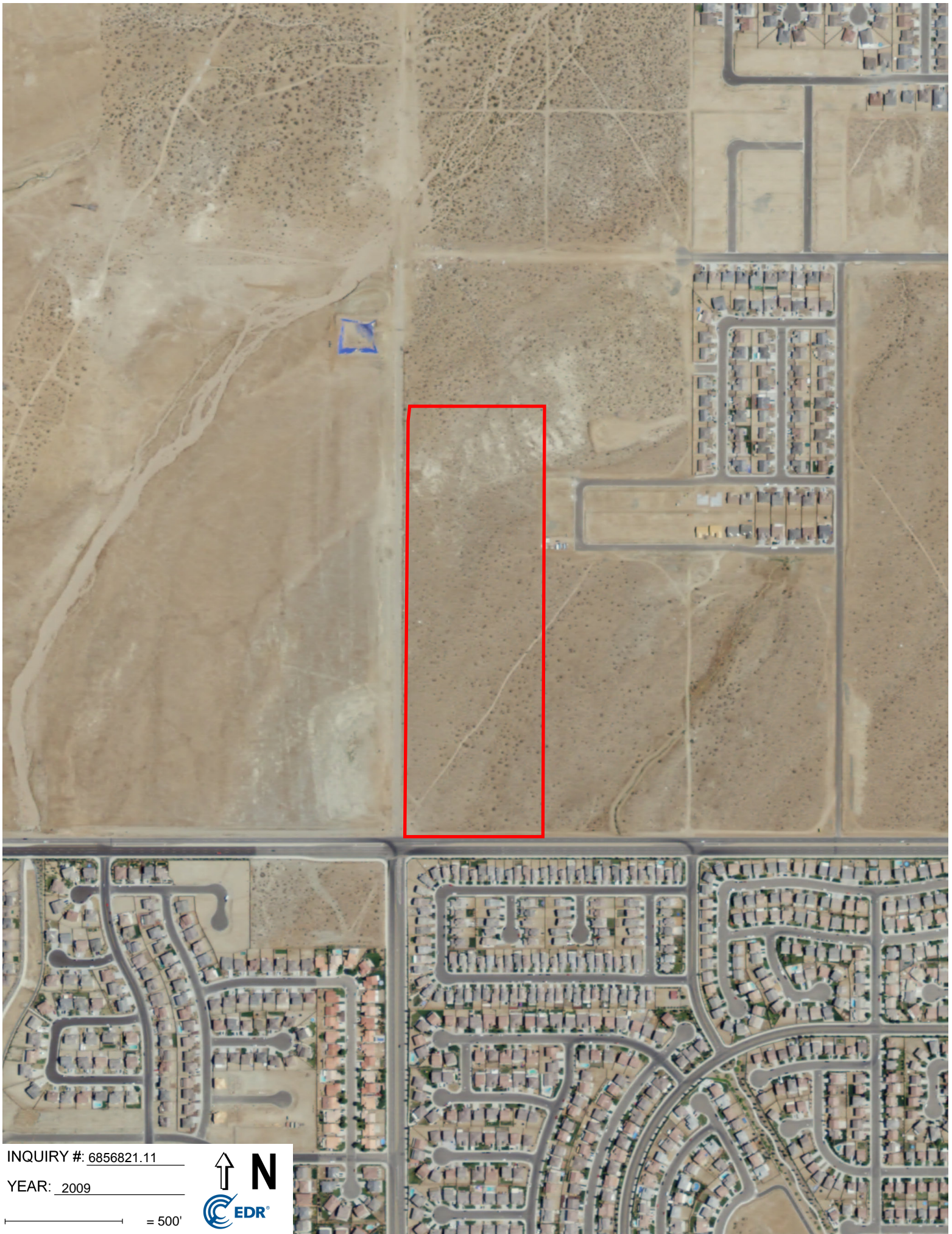
INQUIRY #: 6856821.11

YEAR: 2005

— = 500'







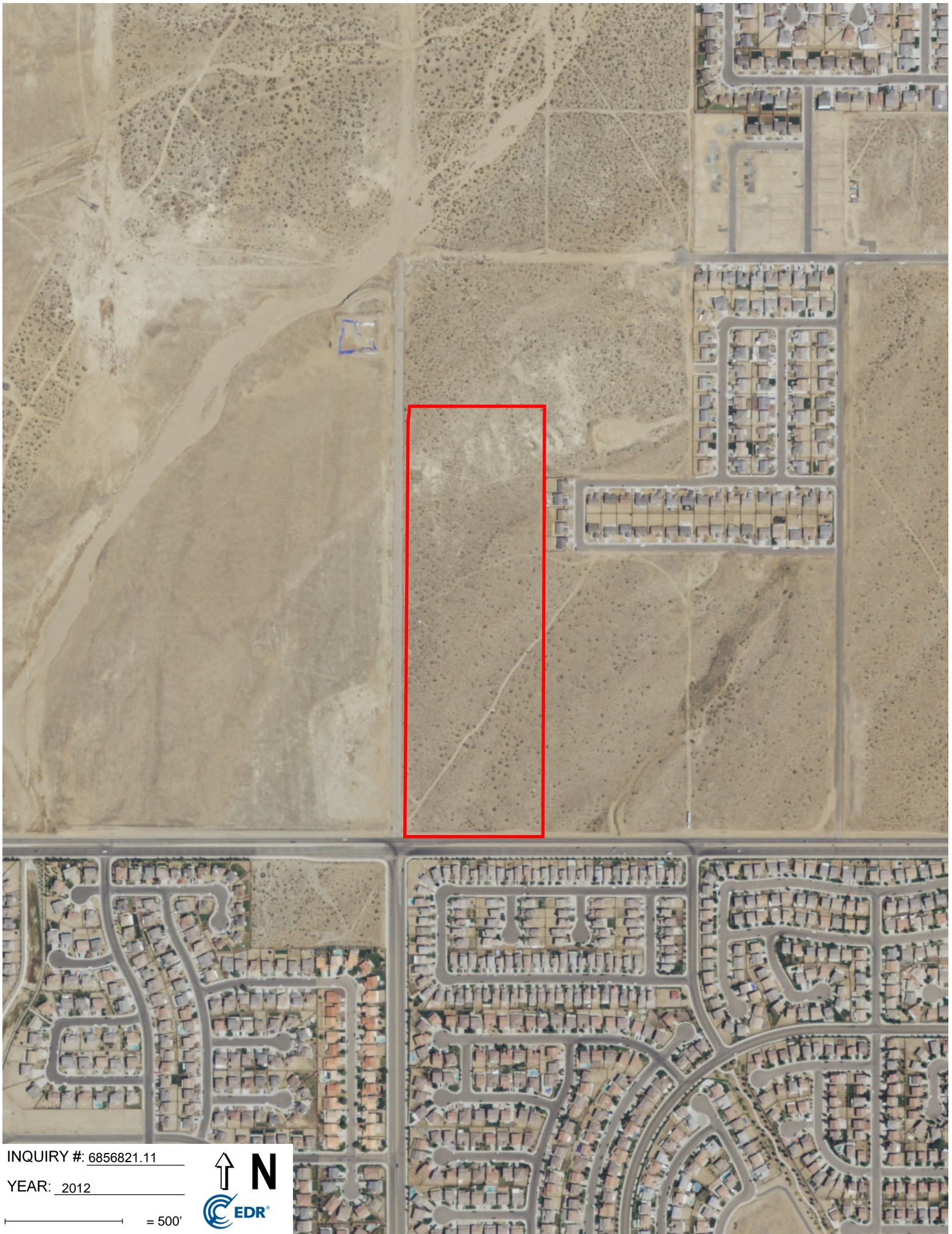
INQUIRY #: 6856821.11

YEAR: 2009

— = 500'







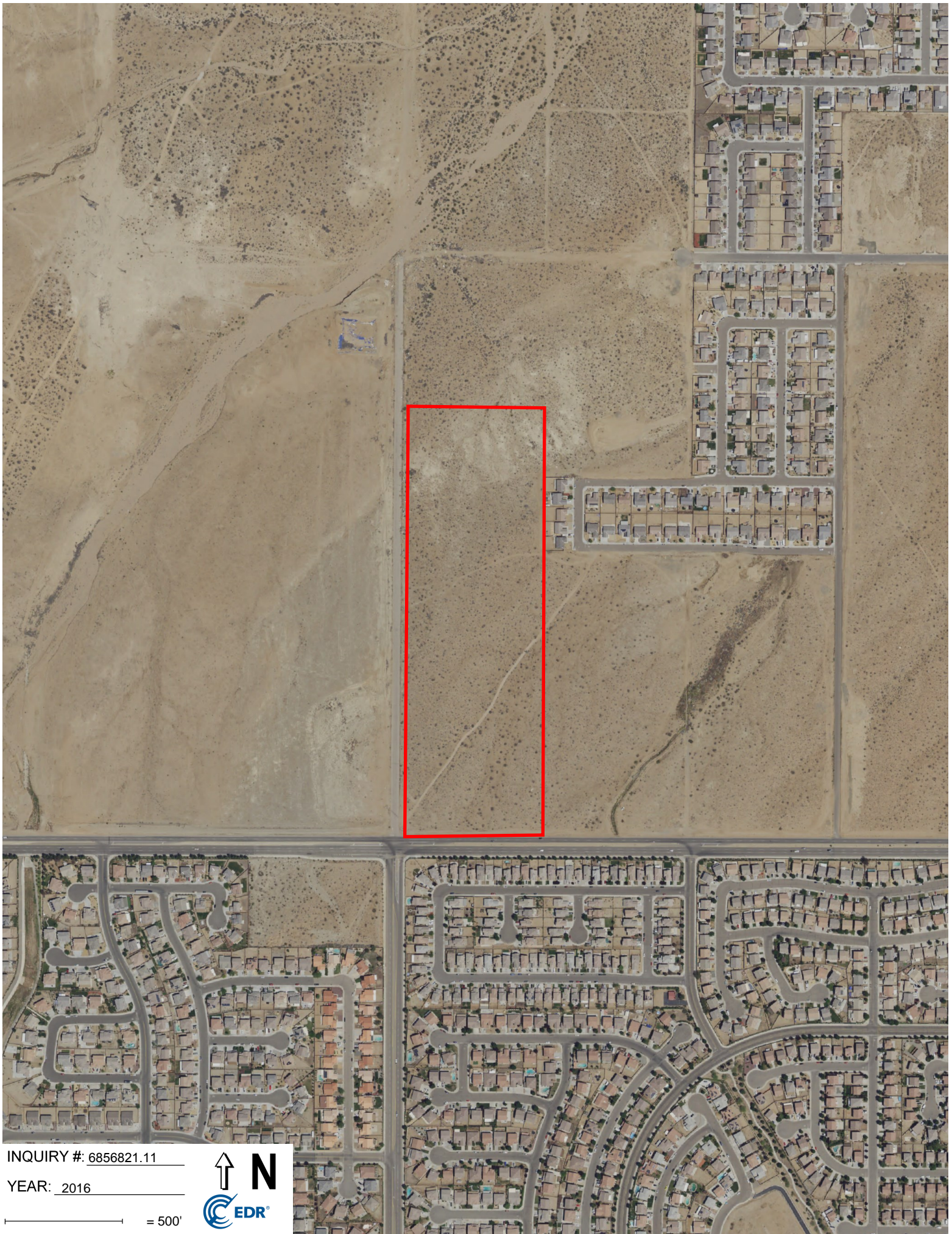
INQUIRY #: 6856821.11

YEAR: 2012

— = 500'







INQUIRY #: 6856821.11

YEAR: 2016

— = 500'





**APPENDIX B - SUMMARY OF GEOCHECK FROM EDR**

**TTM 20525 Amethyst & Mojave Victorville**  
Northeast Corner of Mojave Dr and Amethyst Rd  
Victorville, CA 92394

Inquiry Number: 6856821.2s  
February 14, 2022

## The EDR Radius Map™ Report with GeoCheck®



6 Armstrong Road, 4th floor  
Shelton, CT 06484  
Toll Free: 800.352.0050  
[www.edrnet.com](http://www.edrnet.com)

# TABLE OF CONTENTS

<u>SECTION</u>	<u>PAGE</u>
Executive Summary .....	ES1
Overview Map .....	2
Detail Map .....	3
Map Findings Summary .....	4
Map Findings .....	9
Orphan Summary .....	20
Government Records Searched/Data Currency Tracking .....	GR-1
 <b><u>GEOCHECK ADDENDUM</u></b>	
Physical Setting Source Addendum .....	A-1
Physical Setting Source Summary .....	A-2
Physical Setting SSURGO Soil Map .....	A-5
Physical Setting Source Map .....	A-10
Physical Setting Source Map Findings .....	A-12
Physical Setting Source Records Searched .....	PSGR-1

***Thank you for your business.***  
 Please contact EDR at 1-800-352-0050  
 with any questions or comments.

### Disclaimer - Copyright and Trademark Notice

This Report contains certain information obtained from a variety of public and other sources reasonably available to Environmental Data Resources, Inc. It cannot be concluded from this Report that coverage information for the target and surrounding properties does not exist from other sources. **NO WARRANTY EXPRESSED OR IMPLIED, IS MADE WHATSOEVER IN CONNECTION WITH THIS REPORT. ENVIRONMENTAL DATA RESOURCES, INC. SPECIFICALLY DISCLAIMS THE MAKING OF ANY SUCH WARRANTIES, INCLUDING WITHOUT LIMITATION, MERCHANTABILITY OR FITNESS FOR A PARTICULAR USE OR PURPOSE. ALL RISK IS ASSUMED BY THE USER. IN NO EVENT SHALL ENVIRONMENTAL DATA RESOURCES, INC. BE LIABLE TO ANYONE, WHETHER ARISING OUT OF ERRORS OR OMISSIONS, NEGLIGENCE, ACCIDENT OR ANY OTHER CAUSE, FOR ANY LOSS OF DAMAGE, INCLUDING, WITHOUT LIMITATION, SPECIAL, INCIDENTAL, CONSEQUENTIAL, OR EXEMPLARY DAMAGES. ANY LIABILITY ON THE PART OF ENVIRONMENTAL DATA RESOURCES, INC. IS STRICTLY LIMITED TO A REFUND OF THE AMOUNT PAID FOR THIS REPORT.** Purchaser accepts this Report "AS IS". Any analyses, estimates, ratings, environmental risk levels or risk codes provided in this Report are provided for illustrative purposes only, and are not intended to provide, nor should they be interpreted as providing any facts regarding, or prediction or forecast of, any environmental risk for any property. Only a Phase I Environmental Site Assessment performed by an environmental professional can provide information regarding the environmental risk for any property. Additionally, the information provided in this Report is not to be construed as legal advice.

Copyright 2020 by Environmental Data Resources, Inc. All rights reserved. Reproduction in any media or format, in whole or in part, of any report or map of Environmental Data Resources, Inc., or its affiliates, is prohibited without prior written permission.

EDR and its logos (including Sanborn and Sanborn Map) are trademarks of Environmental Data Resources, Inc. or its affiliates. All other trademarks used herein are the property of their respective owners.

## EXECUTIVE SUMMARY

A search of available environmental records was conducted by Environmental Data Resources, Inc (EDR). The report was designed to assist parties seeking to meet the search requirements of EPA's Standards and Practices for All Appropriate Inquiries (40 CFR Part 312), the ASTM Standard Practice for Environmental Site Assessments (E1527-21), the ASTM Standard Practice for Environmental Site Assessments for Forestland or Rural Property (E 2247-16), the ASTM Standard Practice for Limited Environmental Due Diligence: Transaction Screen Process (E 1528-14) or custom requirements developed for the evaluation of environmental risk associated with a parcel of real estate.

### TARGET PROPERTY INFORMATION

#### ADDRESS

NORTHEAST CORNER OF MOJAVE DR AND AMETHYST RD  
VICTORVILLE, CA 92394

#### COORDINATES

Latitude (North): 34.5325780 - 34° 31' 57.28"  
Longitude (West): 117.3631480 - 117° 21' 47.33"  
Universal Transverse Mercator: Zone 11  
UTM X (Meters): 466674.0  
UTM Y (Meters): 3821073.5  
Elevation: 2942 ft. above sea level

### USGS TOPOGRAPHIC MAP ASSOCIATED WITH TARGET PROPERTY

Target Property Map: 12016037 VICTORVILLE, CA  
Version Date: 2018  
  
Northwest Map: 12015937 ADELANTO, CA  
Version Date: 2018

### AERIAL PHOTOGRAPHY IN THIS REPORT

Portions of Photo from: 20140527  
Source: USDA

MAPPED SITES SUMMARY

Target Property Address:  
 NORTHEAST CORNER OF MOJAVE DR AND AMETHYST RD  
 VICTORVILLE, CA 92394

Click on Map ID to see full detail.

MAP ID	SITE NAME	ADDRESS	DATABASE ACRONYMS	RELATIVE ELEVATION	DIST (ft. & mi.) DIRECTION
<a href="#">1</a>	NEW SYCAMORE ELEMENT	COBALT ROAD/CACTUS R	ENVIROSTOR, SCH	Higher	2377, 0.450, WNW
<a href="#">2</a>	21 K-8 SCHOOL SITE	NORTHWEST OF CACTUS	ENVIROSTOR, SCH, CERS	Higher	2741, 0.519, WNW
<a href="#">3</a>	PROPOSED ELEMENTARY	NW OF INTERSECTION O	ENVIROSTOR, SCH	Lower	3921, 0.743, East
<a href="#">4</a>	BRENTWOOD ELEMENTARY	13962 HOOK BOULEVARD	ENVIROSTOR, SCH, CERS	Higher	3977, 0.753, SE



# EXECUTIVE SUMMARY

## TARGET PROPERTY SEARCH RESULTS

The target property was not listed in any of the databases searched by EDR.

## DATABASES WITH NO MAPPED SITES

No mapped sites were found in EDR's search of available ("reasonably ascertainable ") government records either on the target property or within the search radius around the target property for the following databases:

## STANDARD ENVIRONMENTAL RECORDS

### ***Lists of Federal NPL (Superfund) sites***

NPL..... National Priority List  
Proposed NPL..... Proposed National Priority List Sites  
NPL LIENS..... Federal Superfund Liens

### ***Lists of Federal Delisted NPL sites***

Delisted NPL..... National Priority List Deletions

### ***Lists of Federal sites subject to CERCLA removals and CERCLA orders***

FEDERAL FACILITY..... Federal Facility Site Information listing  
SEMS..... Superfund Enterprise Management System

### ***Lists of Federal CERCLA sites with NFRAP***

SEMS-ARCHIVE..... Superfund Enterprise Management System Archive

### ***Lists of Federal RCRA facilities undergoing Corrective Action***

CORRACTS..... Corrective Action Report

### ***Lists of Federal RCRA TSD facilities***

RCRA-TSDF..... RCRA - Treatment, Storage and Disposal

### ***Lists of Federal RCRA generators***

RCRA-LQG..... RCRA - Large Quantity Generators  
RCRA-SQG..... RCRA - Small Quantity Generators  
RCRA-VSQG..... RCRA - Very Small Quantity Generators (Formerly Conditionally Exempt Small Quantity Generators)

### ***Federal institutional controls / engineering controls registries***

LUCIS..... Land Use Control Information System

## EXECUTIVE SUMMARY

US ENG CONTROLS..... Engineering Controls Sites List  
US INST CONTROLS..... Institutional Controls Sites List

### ***Federal ERNS list***

ERNS..... Emergency Response Notification System

### ***Lists of state- and tribal (Superfund) equivalent sites***

RESPONSE..... State Response Sites

### ***Lists of state and tribal landfills and solid waste disposal facilities***

SWF/LF..... Solid Waste Information System

### ***Lists of state and tribal leaking storage tanks***

LUST..... Geotracker's Leaking Underground Fuel Tank Report  
INDIAN LUST..... Leaking Underground Storage Tanks on Indian Land  
CPS-SLIC..... Statewide SLIC Cases

### ***Lists of state and tribal registered storage tanks***

FEMA UST..... Underground Storage Tank Listing  
UST..... Active UST Facilities  
AST..... Aboveground Petroleum Storage Tank Facilities  
INDIAN UST..... Underground Storage Tanks on Indian Land

### ***Lists of state and tribal voluntary cleanup sites***

INDIAN VCP..... Voluntary Cleanup Priority Listing  
VCP..... Voluntary Cleanup Program Properties

### ***Lists of state and tribal brownfield sites***

BROWNFIELDS..... Considered Brownfields Sites Listing

## **ADDITIONAL ENVIRONMENTAL RECORDS**

### ***Local Brownfield lists***

US BROWNFIELDS..... A Listing of Brownfields Sites

### ***Local Lists of Landfill / Solid Waste Disposal Sites***

WMUDS/SWAT..... Waste Management Unit Database  
SWRCY..... Recycler Database  
HAULERS..... Registered Waste Tire Haulers Listing  
INDIAN ODI..... Report on the Status of Open Dumps on Indian Lands  
ODI..... Open Dump Inventory  
DEBRIS REGION 9..... Torres Martinez Reservation Illegal Dump Site Locations  
IHS OPEN DUMPS..... Open Dumps on Indian Land

### ***Local Lists of Hazardous waste / Contaminated Sites***

US HIST CDL..... Delisted National Clandestine Laboratory Register

## EXECUTIVE SUMMARY

HIST Cal-Sites.....	Historical Calsites Database
SCH.....	School Property Evaluation Program
CDL.....	Clandestine Drug Labs
Toxic Pits.....	Toxic Pits Cleanup Act Sites
CERS HAZ WASTE.....	CERS HAZ WASTE
US CDL.....	National Clandestine Laboratory Register
PFAS.....	PFAS Contamination Site Location Listing
AQUEOUS FOAM.....	Former Fire Training Facility Assessments Listing

### **Local Lists of Registered Storage Tanks**

SWEEPS UST.....	SWEEPS UST Listing
HIST UST.....	Hazardous Substance Storage Container Database
CA FID UST.....	Facility Inventory Database
CERS TANKS.....	California Environmental Reporting System (CERS) Tanks

### **Local Land Records**

LIENS.....	Environmental Liens Listing
LIENS 2.....	CERCLA Lien Information
DEED.....	Deed Restriction Listing

### **Records of Emergency Release Reports**

HMIRS.....	Hazardous Materials Information Reporting System
CHMIRS.....	California Hazardous Material Incident Report System
LDS.....	Land Disposal Sites Listing
MCS.....	Military Cleanup Sites Listing
SPILLS 90.....	SPILLS 90 data from FirstSearch

### **Other Ascertainable Records**

RCRA NonGen / NLR.....	RCRA - Non Generators / No Longer Regulated
FUDS.....	Formerly Used Defense Sites
DOD.....	Department of Defense Sites
SCRD DRYCLEANERS.....	State Coalition for Remediation of Drycleaners Listing
US FIN ASSUR.....	Financial Assurance Information
EPA WATCH LIST.....	EPA WATCH LIST
2020 COR ACTION.....	2020 Corrective Action Program List
TSCA.....	Toxic Substances Control Act
TRIS.....	Toxic Chemical Release Inventory System
SSTS.....	Section 7 Tracking Systems
ROD.....	Records Of Decision
RMP.....	Risk Management Plans
RAATS.....	RCRA Administrative Action Tracking System
PRP.....	Potentially Responsible Parties
PADS.....	PCB Activity Database System
ICIS.....	Integrated Compliance Information System
FTTS.....	FIFRA/ TSCA Tracking System - FIFRA (Federal Insecticide, Fungicide, & Rodenticide Act)/TSCA (Toxic Substances Control Act)
MLTS.....	Material Licensing Tracking System
COAL ASH DOE.....	Steam-Electric Plant Operation Data
COAL ASH EPA.....	Coal Combustion Residues Surface Impoundments List
PCB TRANSFORMER.....	PCB Transformer Registration Database
RADINFO.....	Radiation Information Database

## EXECUTIVE SUMMARY

HIST FTTS.....	FIFRA/TSCA Tracking System Administrative Case Listing
DOT OPS.....	Incident and Accident Data
CONSENT.....	Superfund (CERCLA) Consent Decrees
INDIAN RESERV.....	Indian Reservations
FUSRAP.....	Formerly Utilized Sites Remedial Action Program
UMTRA.....	Uranium Mill Tailings Sites
LEAD SMELTERS.....	Lead Smelter Sites
US AIRS.....	Aerometric Information Retrieval System Facility Subsystem
US MINES.....	Mines Master Index File
ABANDONED MINES.....	Abandoned Mines
FINDS.....	Facility Index System/Facility Registry System
ECHO.....	Enforcement & Compliance History Information
DOCKET HWC.....	Hazardous Waste Compliance Docket Listing
UXO.....	Unexploded Ordnance Sites
FUELS PROGRAM.....	EPA Fuels Program Registered Listing
CA BOND EXP. PLAN.....	Bond Expenditure Plan
Cortese.....	"Cortese" Hazardous Waste & Substances Sites List
CUPA Listings.....	CUPA Resources List
DRYCLEANERS.....	Cleaner Facilities
EMI.....	Emissions Inventory Data
ENF.....	Enforcement Action Listing
Financial Assurance.....	Financial Assurance Information Listing
HAZNET.....	Facility and Manifest Data
ICE.....	ICE
HIST CORTESE.....	Hazardous Waste & Substance Site List
HWP.....	EnviroStor Permitted Facilities Listing
HWT.....	Registered Hazardous Waste Transporter Database
MINES.....	Mines Site Location Listing
MWMP.....	Medical Waste Management Program Listing
NPDES.....	NPDES Permits Listing
San Bern. Co. Permit.....	Hazardous Material Permits
PEST LIC.....	Pesticide Regulation Licenses Listing
PROC.....	Certified Processors Database
Notify 65.....	Proposition 65 Records
UIC.....	UIC Listing
UIC GEO.....	UIC GEO (GEOTRACKER)
WASTEWATER PITS.....	Oil Wastewater Pits Listing
WDS.....	Waste Discharge System
WIP.....	Well Investigation Program Case List
MILITARY PRIV SITES.....	MILITARY PRIV SITES (GEOTRACKER)
PROJECT.....	PROJECT (GEOTRACKER)
WDR.....	Waste Discharge Requirements Listing
CIWQS.....	California Integrated Water Quality System
CERS.....	CERS
NON-CASE INFO.....	NON-CASE INFO (GEOTRACKER)
OTHER OIL GAS.....	OTHER OIL & GAS (GEOTRACKER)
PROD WATER PONDS.....	PROD WATER PONDS (GEOTRACKER)
SAMPLING POINT.....	SAMPLING POINT (GEOTRACKER)
WELL STIM PROJ.....	Well Stimulation Project (GEOTRACKER)
HWTS.....	Hazardous Waste Tracking System
MINES MRDS.....	Mineral Resources Data System

### **EDR HIGH RISK HISTORICAL RECORDS**

#### ***EDR Exclusive Records***

EDR MGP..... EDR Proprietary Manufactured Gas Plants

## EXECUTIVE SUMMARY

EDR Hist Auto..... EDR Exclusive Historical Auto Stations  
EDR Hist Cleaner..... EDR Exclusive Historical Cleaners

### EDR RECOVERED GOVERNMENT ARCHIVES

#### ***Exclusive Recovered Govt. Archives***

RGA LF..... Recovered Government Archive Solid Waste Facilities List  
RGA LUST..... Recovered Government Archive Leaking Underground Storage Tank

### SURROUNDING SITES: SEARCH RESULTS

Surrounding sites were identified in the following databases.

Elevations have been determined from the USGS Digital Elevation Model and should be evaluated on a relative (not an absolute) basis. Relative elevation information between sites of close proximity should be field verified. Sites with an elevation equal to or higher than the target property have been differentiated below from sites with an elevation lower than the target property.

Page numbers and map identification numbers refer to the EDR Radius Map report where detailed data on individual sites can be reviewed.

Sites listed in ***bold italics*** are in multiple databases.

Unmappable (orphan) sites are not considered in the foregoing analysis.

### STANDARD ENVIRONMENTAL RECORDS

#### ***Lists of state- and tribal hazardous waste facilities***

ENVIROSTOR: The Department of Toxic Substances Control's (DTSC's) Site Mitigation and Brownfields Reuse Program's (SMBRP's) EnviroStor database identifies sites that have known contamination or sites for which there may be reasons to investigate further. The database includes the following site types: Federal Superfund sites (National Priorities List (NPL)); State Response, including Military Facilities and State Superfund; Voluntary Cleanup; and School sites. EnviroStor provides similar information to the information that was available in CalSites, and provides additional site information, including, but not limited to, identification of formerly-contaminated properties that have been released for reuse, properties where environmental deed restrictions have been recorded to prevent inappropriate land uses, and risk characterization information that is used to assess potential impacts to public health and the environment at contaminated sites.

A review of the ENVIROSTOR list, as provided by EDR, and dated 10/25/2021 has revealed that there are 4 ENVIROSTOR sites within approximately 1 mile of the target property.

<u>Equal/Higher Elevation</u>	<u>Address</u>	<u>Direction / Distance</u>	<u>Map ID</u>	<u>Page</u>
<b><i>NEW SYCAMORE ELEMENT</i></b> Facility Id: 36010067 Status: No Action Required	<b><i>COBALT ROAD/CACTUS R</i></b>	<b><i>WNW 1/4 - 1/2 (0.450 mi.)</i></b>	<b><i>1</i></b>	<b><i>9</i></b>
<b><i>21 K-8 SCHOOL SITE</i></b> Facility Id: 60000273 Status: No Action Required	<b><i>NORTHWEST OF CACTUS</i></b>	<b><i>WNW 1/2 - 1 (0.519 mi.)</i></b>	<b><i>2</i></b>	<b><i>11</i></b>
<b><i>BRENTWOOD ELEMENTARY</i></b> Facility Id: 36650002	<b><i>13962 HOOK BOULEVARD</i></b>	<b><i>SE 1/2 - 1 (0.753 mi.)</i></b>	<b><i>4</i></b>	<b><i>16</i></b>

# EXECUTIVE SUMMARY

Status: No Action Required

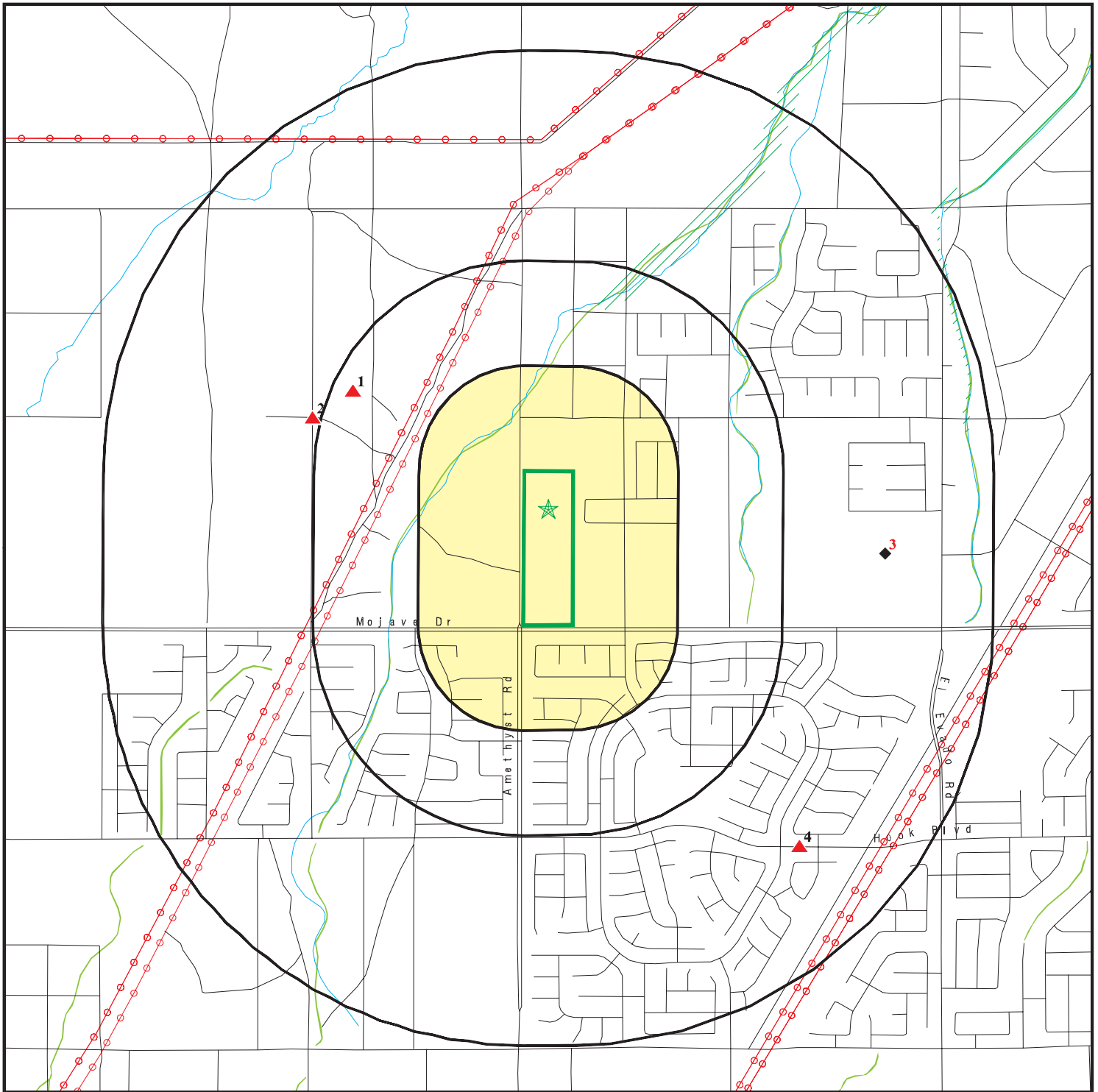
<u>Lower Elevation</u>	<u>Address</u>	<u>Direction / Distance</u>	<u>Map ID</u>	<u>Page</u>
<b>PROPOSED ELEMENTARY</b> Facility Id: 60002308 Status: No Action Required	<b>NW OF INTERSECTION O</b>	<b>E 1/2 - 1 (0.743 mi.)</b>	<b>3</b>	<b>14</b>

## EXECUTIVE SUMMARY

Due to poor or inadequate address information, the following sites were not mapped. Count: 5 records.

<u>Site Name</u>	<u>Database(s)</u>
NURSERY PRODUCTS, LLC	CDL
GEORGE AFB DISPOSAL AREA B-1	CDL
	CDL
	SWF/LF
	SWF/LF

# OVERVIEW MAP - 6856821.2S



Target Property

Sites at elevations higher than or equal to the target property

Sites at elevations lower than the target property

Manufactured Gas Plants

National Priority List Sites

Dept. Defense Sites



Indian Reservations BIA

Areas of Concern

Power transmission lines

Special Flood Hazard Area (1%)

0.2% Annual Chance Flood Hazard

National Wetland Inventory

State Wetlands



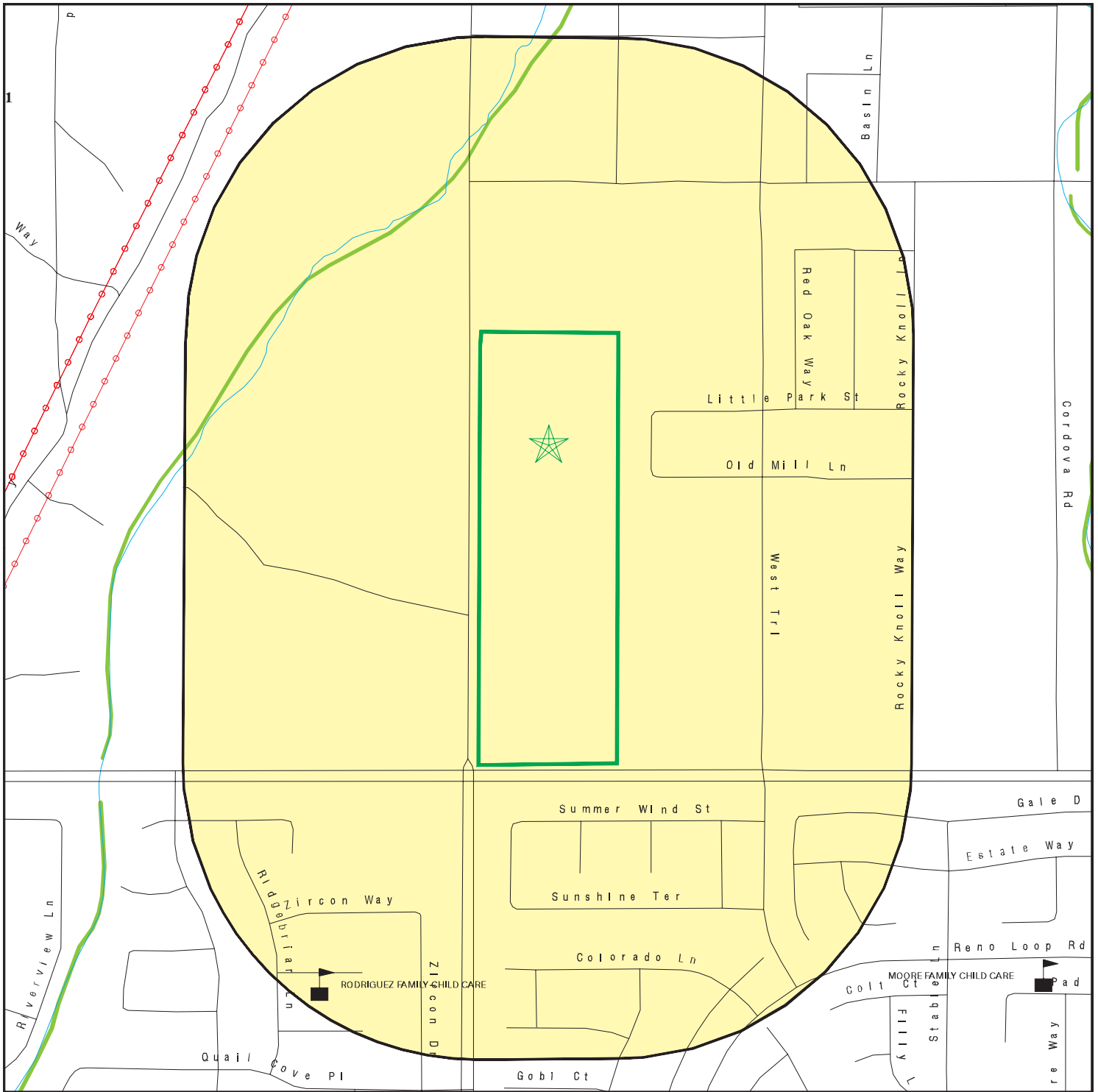
This report includes Interactive Map Layers to display and/or hide map information. The legend includes only those icons for the default map view.

SITE NAME: TTM 20525 Amethyst & Mojave Victorville  
 ADDRESS: Northeast Corner of Mojave Dr and Amethyst Rd  
 Victorville CA 92394  
 LAT/LONG: 34.532578 / 117.363148

CLIENT: Hilltop Geotechnical, Inc.  
 CONTACT: Ashley Hulett  
 INQUIRY #: 6856821.2s  
 DATE: February 14, 2022 6:23 pm



# DETAIL MAP - 6856821.2S



Target Property

Sites at elevations higher than or equal to the target property

Sites at elevations lower than the target property

Manufactured Gas Plants

Sensitive Receptors

National Priority List Sites

Dept. Defense Sites

Indian Reservations BIA

Power transmission lines

Special Flood Hazard Area (1%)

0.2% Annual Chance Flood Hazard

National Wetland Inventory

State Wetlands

Areas of Concern

0 1/16 1/8 1/4 Miles



This report includes Interactive Map Layers to display and/or hide map information. The legend includes only those icons for the default map view.

SITE NAME: TTM 20525 Amethyst & Mojave Victorville  
 ADDRESS: Northeast Corner of Mojave Dr and Amethyst Dr  
 Victorville CA 92394  
 LAT/LONG: 34.532578 / 117.363148

CLIENT: Hilltop Geotechnical, Inc.  
 CONTACT: Ashley Hulett  
 INQUIRY #: 6856821.2S  
 DATE: February 14, 2022 6:23 pm

## MAP FINDINGS SUMMARY

Database	Search Distance (Miles)	Target Property	< 1/8	1/8 - 1/4	1/4 - 1/2	1/2 - 1	> 1	Total Plotted
<b>STANDARD ENVIRONMENTAL RECORDS</b>								
<b><i>Lists of Federal NPL (Superfund) sites</i></b>								
NPL	1.000		0	0	0	0	NR	0
Proposed NPL	1.000		0	0	0	0	NR	0
NPL LIENS	1.000		0	0	0	0	NR	0
<b><i>Lists of Federal Delisted NPL sites</i></b>								
Delisted NPL	1.000		0	0	0	0	NR	0
<b><i>Lists of Federal sites subject to CERCLA removals and CERCLA orders</i></b>								
FEDERAL FACILITY	0.500		0	0	0	NR	NR	0
SEMS	0.500		0	0	0	NR	NR	0
<b><i>Lists of Federal CERCLA sites with NFRAP</i></b>								
SEMS-ARCHIVE	0.500		0	0	0	NR	NR	0
<b><i>Lists of Federal RCRA facilities undergoing Corrective Action</i></b>								
CORRACTS	1.000		0	0	0	0	NR	0
<b><i>Lists of Federal RCRA TSD facilities</i></b>								
RCRA-TSDF	0.500		0	0	0	NR	NR	0
<b><i>Lists of Federal RCRA generators</i></b>								
RCRA-LQG	0.250		0	0	NR	NR	NR	0
RCRA-SQG	0.250		0	0	NR	NR	NR	0
RCRA-VSQG	0.250		0	0	NR	NR	NR	0
<b><i>Federal institutional controls / engineering controls registries</i></b>								
LUCIS	0.500		0	0	0	NR	NR	0
US ENG CONTROLS	0.500		0	0	0	NR	NR	0
US INST CONTROLS	0.500		0	0	0	NR	NR	0
<b><i>Federal ERNS list</i></b>								
ERNS	0.001		0	NR	NR	NR	NR	0
<b><i>Lists of state- and tribal (Superfund) equivalent sites</i></b>								
RESPONSE	1.000		0	0	0	0	NR	0
<b><i>Lists of state- and tribal hazardous waste facilities</i></b>								
ENVIROSTOR	1.000		0	0	1	3	NR	4
<b><i>Lists of state and tribal landfills and solid waste disposal facilities</i></b>								
SWF/LF	0.500		0	0	0	NR	NR	0

## MAP FINDINGS SUMMARY

Database	Search Distance (Miles)	Target Property	< 1/8	1/8 - 1/4	1/4 - 1/2	1/2 - 1	> 1	Total Plotted
<b><i>Lists of state and tribal leaking storage tanks</i></b>								
LUST	0.500		0	0	0	NR	NR	0
INDIAN LUST	0.500		0	0	0	NR	NR	0
CPS-SLIC	0.500		0	0	0	NR	NR	0
<b><i>Lists of state and tribal registered storage tanks</i></b>								
FEMA UST	0.250		0	0	NR	NR	NR	0
UST	0.250		0	0	NR	NR	NR	0
AST	0.250		0	0	NR	NR	NR	0
INDIAN UST	0.250		0	0	NR	NR	NR	0
<b><i>Lists of state and tribal voluntary cleanup sites</i></b>								
INDIAN VCP	0.500		0	0	0	NR	NR	0
VCP	0.500		0	0	0	NR	NR	0
<b><i>Lists of state and tribal brownfield sites</i></b>								
BROWNFIELDS	0.500		0	0	0	NR	NR	0
<b><u>ADDITIONAL ENVIRONMENTAL RECORDS</u></b>								
<b><i>Local Brownfield lists</i></b>								
US BROWNFIELDS	0.500		0	0	0	NR	NR	0
<b><i>Local Lists of Landfill / Solid Waste Disposal Sites</i></b>								
WMUDS/SWAT	0.500		0	0	0	NR	NR	0
SWRCY	0.500		0	0	0	NR	NR	0
HAULERS	0.001		0	NR	NR	NR	NR	0
INDIAN ODI	0.500		0	0	0	NR	NR	0
ODI	0.500		0	0	0	NR	NR	0
DEBRIS REGION 9	0.500		0	0	0	NR	NR	0
IHS OPEN DUMPS	0.500		0	0	0	NR	NR	0
<b><i>Local Lists of Hazardous waste / Contaminated Sites</i></b>								
US HIST CDL	0.001		0	NR	NR	NR	NR	0
HIST Cal-Sites	1.000		0	0	0	0	NR	0
SCH	0.250		0	0	NR	NR	NR	0
CDL	0.001		0	NR	NR	NR	NR	0
Toxic Pits	1.000		0	0	0	0	NR	0
CERS HAZ WASTE	0.250		0	0	NR	NR	NR	0
US CDL	0.001		0	NR	NR	NR	NR	0
PFAS	0.500		0	0	0	NR	NR	0
AQUEOUS FOAM	TP		NR	NR	NR	NR	NR	0
<b><i>Local Lists of Registered Storage Tanks</i></b>								
SWEEPS UST	0.250		0	0	NR	NR	NR	0
HIST UST	0.250		0	0	NR	NR	NR	0
CA FID UST	0.250		0	0	NR	NR	NR	0

## MAP FINDINGS SUMMARY

Database	Search Distance (Miles)	Target Property	< 1/8	1/8 - 1/4	1/4 - 1/2	1/2 - 1	> 1	Total Plotted
CERS TANKS	0.250		0	0	NR	NR	NR	0
<b>Local Land Records</b>								
LIENS	0.001		0	NR	NR	NR	NR	0
LIENS 2	0.001		0	NR	NR	NR	NR	0
DEED	0.500		0	0	0	NR	NR	0
<b>Records of Emergency Release Reports</b>								
HMIRS	0.001		0	NR	NR	NR	NR	0
CHMIRS	0.001		0	NR	NR	NR	NR	0
LDS	0.001		0	NR	NR	NR	NR	0
MCS	0.001		0	NR	NR	NR	NR	0
SPILLS 90	0.001		0	NR	NR	NR	NR	0
<b>Other Ascertainable Records</b>								
RCRA NonGen / NLR	0.250		0	0	NR	NR	NR	0
FUDS	1.000		0	0	0	0	NR	0
DOD	1.000		0	0	0	0	NR	0
SCRD DRYCLEANERS	0.500		0	0	0	NR	NR	0
US FIN ASSUR	0.001		0	NR	NR	NR	NR	0
EPA WATCH LIST	0.001		0	NR	NR	NR	NR	0
2020 COR ACTION	0.250		0	0	NR	NR	NR	0
TSCA	0.001		0	NR	NR	NR	NR	0
TRIS	0.001		0	NR	NR	NR	NR	0
SSTS	0.001		0	NR	NR	NR	NR	0
ROD	1.000		0	0	0	0	NR	0
RMP	0.001		0	NR	NR	NR	NR	0
RAATS	0.001		0	NR	NR	NR	NR	0
PRP	0.001		0	NR	NR	NR	NR	0
PADS	0.001		0	NR	NR	NR	NR	0
ICIS	0.001		0	NR	NR	NR	NR	0
FTTS	0.001		0	NR	NR	NR	NR	0
MLTS	0.001		0	NR	NR	NR	NR	0
COAL ASH DOE	0.001		0	NR	NR	NR	NR	0
COAL ASH EPA	0.500		0	0	0	NR	NR	0
PCB TRANSFORMER	0.001		0	NR	NR	NR	NR	0
RADINFO	0.001		0	NR	NR	NR	NR	0
HIST FTTS	0.001		0	NR	NR	NR	NR	0
DOT OPS	0.001		0	NR	NR	NR	NR	0
CONSENT	1.000		0	0	0	0	NR	0
INDIAN RESERV	1.000		0	0	0	0	NR	0
FUSRAP	1.000		0	0	0	0	NR	0
UMTRA	0.500		0	0	0	NR	NR	0
LEAD SMELTERS	0.001		0	NR	NR	NR	NR	0
US AIRS	0.001		0	NR	NR	NR	NR	0
US MINES	0.250		0	0	NR	NR	NR	0
ABANDONED MINES	0.250		0	0	NR	NR	NR	0
FINDS	0.001		0	NR	NR	NR	NR	0
ECHO	0.001		0	NR	NR	NR	NR	0
DOCKET HWC	0.001		0	NR	NR	NR	NR	0
UXO	1.000		0	0	0	0	NR	0

## MAP FINDINGS SUMMARY

Database	Search Distance (Miles)	Target Property	< 1/8	1/8 - 1/4	1/4 - 1/2	1/2 - 1	> 1	Total Plotted
FUELS PROGRAM	0.250		0	0	NR	NR	NR	0
CA BOND EXP. PLAN	1.000		0	0	0	0	NR	0
Cortese	0.500		0	0	0	NR	NR	0
CUPA Listings	0.250		0	0	NR	NR	NR	0
DRYCLEANERS	0.250		0	0	NR	NR	NR	0
EMI	0.001		0	NR	NR	NR	NR	0
ENF	0.001		0	NR	NR	NR	NR	0
Financial Assurance	0.001		0	NR	NR	NR	NR	0
HAZNET	0.001		0	NR	NR	NR	NR	0
ICE	0.001		0	NR	NR	NR	NR	0
HIST CORTESE	0.500		0	0	0	NR	NR	0
HWP	1.000		0	0	0	0	NR	0
HWT	0.250		0	0	NR	NR	NR	0
MINES	0.250		0	0	NR	NR	NR	0
MWMP	0.250		0	0	NR	NR	NR	0
NPDES	0.001		0	NR	NR	NR	NR	0
San Bern. Co. Permit	0.250		0	0	NR	NR	NR	0
PEST LIC	0.001		0	NR	NR	NR	NR	0
PROC	0.500		0	0	0	NR	NR	0
Notify 65	1.000		0	0	0	0	NR	0
UIC	0.001		0	NR	NR	NR	NR	0
UIC GEO	0.001		0	NR	NR	NR	NR	0
WASTEWATER PITS	0.500		0	0	0	NR	NR	0
WDS	0.001		0	NR	NR	NR	NR	0
WIP	0.250		0	0	NR	NR	NR	0
MILITARY PRIV SITES	0.001		0	NR	NR	NR	NR	0
PROJECT	0.001		0	NR	NR	NR	NR	0
WDR	0.001		0	NR	NR	NR	NR	0
CIWQS	0.001		0	NR	NR	NR	NR	0
CERS	0.001		0	NR	NR	NR	NR	0
NON-CASE INFO	0.001		0	NR	NR	NR	NR	0
OTHER OIL GAS	0.001		0	NR	NR	NR	NR	0
PROD WATER PONDS	0.001		0	NR	NR	NR	NR	0
SAMPLING POINT	0.001		0	NR	NR	NR	NR	0
WELL STIM PROJ	0.001		0	NR	NR	NR	NR	0
HWTS	TP		NR	NR	NR	NR	NR	0
MINES MRDS	0.001		0	NR	NR	NR	NR	0

### EDR HIGH RISK HISTORICAL RECORDS

#### ***EDR Exclusive Records***

EDR MGP	1.000		0	0	0	0	NR	0
EDR Hist Auto	0.125		0	NR	NR	NR	NR	0
EDR Hist Cleaner	0.125		0	NR	NR	NR	NR	0

### EDR RECOVERED GOVERNMENT ARCHIVES

#### ***Exclusive Recovered Govt. Archives***

RGA LF	0.001		0	NR	NR	NR	NR	0
--------	-------	--	---	----	----	----	----	---

## MAP FINDINGS SUMMARY

<u>Database</u>	<u>Search Distance (Miles)</u>	<u>Target Property</u>	<u>&lt; 1/8</u>	<u>1/8 - 1/4</u>	<u>1/4 - 1/2</u>	<u>1/2 - 1</u>	<u>&gt; 1</u>	<u>Total Plotted</u>
RGA LUST	0.001		0	NR	NR	NR	NR	0
- Totals --		0	0	0	1	3	0	4

**NOTES:**

TP = Target Property

NR = Not Requested at this Search Distance

Sites may be listed in more than one database

Map ID  
Direction  
Distance  
Elevation

MAP FINDINGS

Site

Database(s)

EDR ID Number  
EPA ID Number

1  
WNW  
1/4-1/2  
0.450 mi.  
2377 ft.

**NEW SYCAMORE ELEMENTARY SCHOOL**  
**COBALT ROAD/CACTUS ROAD**  
**ADELANTO, CA 92301**

**ENVIROSTOR S118756811**  
**SCH N/A**

**Relative:**  
**Higher**

ENVIROSTOR:

**Actual:**  
**2943 ft.**

Name: NEW SYCAMORE ELEMENTARY SCHOOL  
Address: COBALT ROAD/CACTUS ROAD  
City,State,Zip: ADELANTO, CA 92301  
Facility ID: 36010067  
Status: No Action Required  
Status Date: 09/27/2004  
Site Code: 404553  
Site Type: School Investigation  
Site Type Detailed: School  
Acres: 10  
NPL: NO  
Regulatory Agencies: DTSC  
Lead Agency: DTSC  
Program Manager: Not reported  
Supervisor: Shahir Haddad  
Division Branch: Southern California Schools & Brownfields Outreach  
Assembly: 33  
Senate: 21  
Special Program: Not reported  
Restricted Use: NO  
Site Mgmt Req: NONE SPECIFIED  
Funding: School District  
Latitude: 34.53672  
Longitude: -117.3713  
APN: NONE SPECIFIED  
Past Use: AGRICULTURAL - ROW CROPS  
Potential COC: NONE SPECIFIED No Contaminants found  
Confirmed COC: NONE SPECIFIED  
Potential Description: NMA  
Alias Name: ADELANTO ESD-NEW SYCAMORE ELEM SCHOOL  
Alias Type: Alternate Name  
Alias Name: 404553  
Alias Type: Project Code (Site Code)  
Alias Name: 36010067  
Alias Type: Envirostor ID Number

Completed Info:

Completed Area Name: PROJECT WIDE  
Completed Sub Area Name: Not reported  
Completed Document Type: Cost Recovery Closeout Memo  
Completed Date: 06/21/2007  
Comments: CRU memo completed.

Completed Area Name: PROJECT WIDE  
Completed Sub Area Name: Not reported  
Completed Document Type: Site Inspections/Visit (Non LUR)  
Completed Date: 07/23/2004  
Comments: Not reported

Completed Area Name: PROJECT WIDE  
Completed Sub Area Name: Not reported  
Completed Document Type: Phase 1  
Completed Date: 09/27/2004

Map ID  
Direction  
Distance  
Elevation

MAP FINDINGS

Site

Database(s)

EDR ID Number  
EPA ID Number

**NEW SYCAMORE ELEMENTARY SCHOOL (Continued)**

**S118756811**

Comments: Not reported

Future Area Name: Not reported  
Future Sub Area Name: Not reported  
Future Document Type: Not reported  
Future Due Date: Not reported  
Schedule Area Name: Not reported  
Schedule Sub Area Name: Not reported  
Schedule Document Type: Not reported  
Schedule Due Date: Not reported  
Schedule Revised Date: Not reported

SCH:

Name: NEW SYCAMORE ELEMENTARY SCHOOL  
Address: COBALT ROAD/CACTUS ROAD  
City,State,Zip: ADELANTO, CA 92301  
Facility ID: 36010067  
Site Type: School Investigation  
Site Type Detail: School  
Site Mgmt. Req.: NONE SPECIFIED  
Acres: 10  
National Priorities List: NO  
Cleanup Oversight Agencies: DTSC  
Lead Agency: DTSC  
Lead Agency Description: \* DTSC  
Project Manager: Not reported  
Supervisor: Shahir Haddad  
Division Branch: Southern California Schools & Brownfields Outreach  
Site Code: 404553  
Assembly: 33  
Senate: 21  
Special Program Status: Not reported  
Status: No Action Required  
Status Date: 09/27/2004  
Restricted Use: NO  
Funding: School District  
Latitude: 34.53672  
Longitude: -117.3713  
APN: NONE SPECIFIED  
Past Use: AGRICULTURAL - ROW CROPS  
Potential COC: NONE SPECIFIED, No Contaminants found  
Confirmed COC: NONE SPECIFIED  
Potential Description: NMA  
Alias Name: ADELANTO ESD-NEW SYCAMORE ELEM SCHOOL  
Alias Type: Alternate Name  
Alias Name: 404553  
Alias Type: Project Code (Site Code)  
Alias Name: 36010067  
Alias Type: Envirostor ID Number

Completed Info:

Completed Area Name: PROJECT WIDE  
Completed Sub Area Name: Not reported  
Completed Document Type: Cost Recovery Closeout Memo  
Completed Date: 06/21/2007  
Comments: CRU memo completed.



Map ID  
 Direction  
 Distance  
 Elevation

MAP FINDINGS

Site

Database(s)

EDR ID Number  
 EPA ID Number

**NEW SYCAMORE ELEMENTARY SCHOOL (Continued)**

**S118756811**

Completed Area Name: PROJECT WIDE  
 Completed Sub Area Name: Not reported  
 Completed Document Type: Site Inspections/Visit (Non LUR)  
 Completed Date: 07/23/2004  
 Comments: Not reported

Completed Area Name: PROJECT WIDE  
 Completed Sub Area Name: Not reported  
 Completed Document Type: Phase 1  
 Completed Date: 09/27/2004  
 Comments: Not reported

Future Area Name: Not reported  
 Future Sub Area Name: Not reported  
 Future Document Type: Not reported  
 Future Due Date: Not reported  
 Schedule Area Name: Not reported  
 Schedule Sub Area Name: Not reported  
 Schedule Document Type: Not reported  
 Schedule Due Date: Not reported  
 Schedule Revised Date: Not reported

**2**  
**WNW**  
**1/2-1**  
**0.519 mi.**  
**2741 ft.**

**21 K-8 SCHOOL SITE**  
**NORTHWEST OF CACTUS RD & COBALT RD**  
**VICTORVILLE, CA 92301**

**ENVIROSTOR** **S118757094**  
**SCH** **N/A**  
**CERS**

**Relative:**  
**Higher**  
**Actual:**  
**2949 ft.**

ENVIROSTOR:  
 Name: 21 K-8 SCHOOL SITE  
 Address: NORTHWEST OF CACTUS RD & COBALT RD  
 City,State,Zip: VICTORVILLE, CA 92301  
 Facility ID: 60000273  
 Status: No Action Required  
 Status Date: 05/04/2006  
 Site Code: 404702  
 Site Type: School Investigation  
 Site Type Detailed: School  
 Acres: 60  
 NPL: NO  
 Regulatory Agencies: SMBRP  
 Lead Agency: SMBRP  
 Program Manager: Rana Georges  
 Supervisor: Shahir Haddad  
 Division Branch: Southern California Schools & Brownfields Outreach  
 Assembly: 33  
 Senate: 23  
 Special Program: Not reported  
 Restricted Use: NO  
 Site Mgmt Req: NONE SPECIFIED  
 Funding: School District  
 Latitude: 34.3215  
 Longitude: -117.2225  
 APN: NONE SPECIFIED  
 Past Use: NONE  
 Potential COC: NONE SPECIFIED No Contaminants found  
 Confirmed COC: 31000-NO  
 Potential Description: NMA

Map ID  
Direction  
Distance  
Elevation

MAP FINDINGS

Site

Database(s)

EDR ID Number  
EPA ID Number

**21 K-8 SCHOOL SITE (Continued)**

**S118757094**

Alias Name: 404702  
Alias Type: Project Code (Site Code)  
Alias Name: 60000273  
Alias Type: Envirostor ID Number

Completed Info:

Completed Area Name: PROJECT WIDE  
Completed Sub Area Name: Not reported  
Completed Document Type: Cost Recovery Closeout Memo  
Completed Date: 05/04/2006  
Comments: Not reported

Completed Area Name: PROJECT WIDE  
Completed Sub Area Name: Not reported  
Completed Document Type: Phase 1  
Completed Date: 04/27/2006  
Comments: DTSC approved Phase I for no further action.

Future Area Name: Not reported  
Future Sub Area Name: Not reported  
Future Document Type: Not reported  
Future Due Date: Not reported  
Schedule Area Name: Not reported  
Schedule Sub Area Name: Not reported  
Schedule Document Type: Not reported  
Schedule Due Date: Not reported  
Schedule Revised Date: Not reported

SCH:

Name: 21 K-8 SCHOOL SITE  
Address: NORTHWEST OF CACTUS RD & COBALT RD  
City,State,Zip: VICTORVILLE, CA 92301  
Facility ID: 60000273  
Site Type: School Investigation  
Site Type Detail: School  
Site Mgmt. Req.: NONE SPECIFIED  
Acres: 60  
National Priorities List: NO  
Cleanup Oversight Agencies: SMBRP  
Lead Agency: SMBRP  
Lead Agency Description: DTSC - Site Cleanup Program  
Project Manager: Rana Georges  
Supervisor: Shahir Haddad  
Division Branch: Southern California Schools & Brownfields Outreach  
Site Code: 404702  
Assembly: 33  
Senate: 23  
Special Program Status: Not reported  
Status: No Action Required  
Status Date: 05/04/2006  
Restricted Use: NO  
Funding: School District  
Latitude: 34.3215  
Longitude: -117.2225  
APN: NONE SPECIFIED  
Past Use: NONE

Map ID  
Direction  
Distance  
Elevation

MAP FINDINGS

Site

Database(s)

EDR ID Number  
EPA ID Number

**21 K-8 SCHOOL SITE (Continued)**

**S118757094**

Potential COC: NONE SPECIFIED, No Contaminants found  
Confirmed COC: 31000-NO  
Potential Description: NMA  
Alias Name: 404702  
Alias Type: Project Code (Site Code)  
Alias Name: 60000273  
Alias Type: Envirostor ID Number

Completed Info:

Completed Area Name: PROJECT WIDE  
Completed Sub Area Name: Not reported  
Completed Document Type: Cost Recovery Closeout Memo  
Completed Date: 05/04/2006  
Comments: Not reported

Completed Area Name: PROJECT WIDE  
Completed Sub Area Name: Not reported  
Completed Document Type: Phase 1  
Completed Date: 04/27/2006  
Comments: DTSC approved Phase I for no further action.

Future Area Name: Not reported  
Future Sub Area Name: Not reported  
Future Document Type: Not reported  
Future Due Date: Not reported  
Schedule Area Name: Not reported  
Schedule Sub Area Name: Not reported  
Schedule Document Type: Not reported  
Schedule Due Date: Not reported  
Schedule Revised Date: Not reported

CERS:

Name: 21 K-8 SCHOOL SITE  
Address: NORTHWEST OF CACTUS RD & COBALT RD  
City,State,Zip: VICTORVILLE, CA 92301  
Site ID: 370781  
CERS ID: 60000273  
CERS Description: School Investigation

Affiliation:

Affiliation Type Desc: Lead Project Manager  
Entity Name: RANA GEORGES  
Entity Title: Not reported  
Affiliation Address: Not reported  
Affiliation City: CYPRESS  
Affiliation State: CA  
Affiliation Country: Not reported  
Affiliation Zip: Not reported  
Affiliation Phone: ,

Affiliation Type Desc: Supervisor  
Entity Name: SHAHIR HADDAD  
Entity Title: Not reported  
Affiliation Address: Not reported  
Affiliation City: Not reported  
Affiliation State: Not reported  
Affiliation Country: Not reported  
Affiliation Zip: Not reported

Map ID  
Direction  
Distance  
Elevation

MAP FINDINGS

Site

Database(s)

EDR ID Number  
EPA ID Number

21 K-8 SCHOOL SITE (Continued)

S118757094

Affiliation Phone: ,

3  
East  
1/2-1  
0.743 mi.  
3921 ft.

**PROPOSED ELEMENTARY SCHOOL NO. 20  
NW OF INTERSECTION OF MOJAVE DR. & EL EVADO RD.  
VICTORVILLE, CA 92394**

**ENVIROSTOR SCH S118757304  
N/A**

**Relative:  
Lower  
Actual:  
2939 ft.**

ENVIROSTOR:  
Name: PROPOSED ELEMENTARY SCHOOL NO. 20  
Address: NW OF INTERSECTION OF MOJAVE DR. & EL EVADO RD.  
City,State,Zip: VICTORVILLE, CA 92394  
Facility ID: 60002308  
Status: No Action Required  
Status Date: 03/18/2016  
Site Code: 404927  
Site Type: School Investigation  
Site Type Detailed: School  
Acres: 20  
NPL: NO  
Regulatory Agencies: SMBRP  
Lead Agency: SMBRP  
Program Manager: Johnson Abraham  
Supervisor: Shahir Haddad  
Division Branch: Southern California Schools & Brownfields Outreach  
Assembly: , 33  
Senate: , 21  
Special Program: Not reported  
Restricted Use: NO  
Site Mgmt Req: NONE SPECIFIED  
Funding: School District  
Latitude: 34.53109  
Longitude: -117.3491  
APN: 0394-031-37-02  
Past Use: NONE  
Potential COC: NONE SPECIFIED No Contaminants found  
Confirmed COC: 31000-NO  
Potential Description: NMA  
Alias Name: 0394-031-37-02  
Alias Type: APN  
Alias Name: 404927  
Alias Type: Project Code (Site Code)  
Alias Name: 60002308  
Alias Type: Envirostor ID Number

Completed Info:  
Completed Area Name: PROJECT WIDE  
Completed Sub Area Name: Not reported  
Completed Document Type: Cost Recovery Closeout Memo  
Completed Date: 08/24/2016  
Comments: Closeout Form 1554 submitted 8/23/16 and processed by CRBU on 8/24/16; closeout complete.

Completed Area Name: PROJECT WIDE  
Completed Sub Area Name: Not reported  
Completed Document Type: Phase 1  
Completed Date: 03/18/2016

Map ID  
Direction  
Distance  
Elevation

MAP FINDINGS

Site

Database(s)

EDR ID Number  
EPA ID Number

**PROPOSED ELEMENTARY SCHOOL NO. 20 (Continued)**

**S118757304**

Comments: Not reported

Future Area Name: Not reported  
Future Sub Area Name: Not reported  
Future Document Type: Not reported  
Future Due Date: Not reported  
Schedule Area Name: Not reported  
Schedule Sub Area Name: Not reported  
Schedule Document Type: Not reported  
Schedule Due Date: Not reported  
Schedule Revised Date: Not reported

**SCH:**

Name: PROPOSED ELEMENTARY SCHOOL NO. 20  
Address: NW OF INTERSECTION OF MOJAVE DR. & EL EVADO RD.  
City,State,Zip: VICTORVILLE, CA 92394  
Facility ID: 60002308  
Site Type: School Investigation  
Site Type Detail: School  
Site Mgmt. Req.: NONE SPECIFIED  
Acres: 20  
National Priorities List: NO  
Cleanup Oversight Agencies: SMBRP  
Lead Agency: SMBRP  
Lead Agency Description: DTSC - Site Cleanup Program  
Project Manager: Johnson Abraham  
Supervisor: Shahir Haddad  
Division Branch: Southern California Schools & Brownfields Outreach  
Site Code: 404927  
Assembly: , 33  
Senate: , 21  
Special Program Status: Not reported  
Status: No Action Required  
Status Date: 03/18/2016  
Restricted Use: NO  
Funding: School District  
Latitude: 34.53109  
Longitude: -117.3491  
APN: 0394-031-37-02  
Past Use: NONE  
Potential COC: NONE SPECIFIED, No Contaminants found  
Confirmed COC: 31000-NO  
Potential Description: NMA  
Alias Name: 0394-031-37-02  
Alias Type: APN  
Alias Name: 404927  
Alias Type: Project Code (Site Code)  
Alias Name: 60002308  
Alias Type: Envirostor ID Number

**Completed Info:**

Completed Area Name: PROJECT WIDE  
Completed Sub Area Name: Not reported  
Completed Document Type: Cost Recovery Closeout Memo  
Completed Date: 08/24/2016  
Comments: Closeout Form 1554 submitted 8/23/16 and processed by CRBU on

Map ID  
 Direction  
 Distance  
 Elevation

MAP FINDINGS

Site

Database(s)

EDR ID Number  
 EPA ID Number

**PROPOSED ELEMENTARY SCHOOL NO. 20 (Continued)**

**S118757304**

8/24/16; closeout complete.

Completed Area Name: PROJECT WIDE  
 Completed Sub Area Name: Not reported  
 Completed Document Type: Phase 1  
 Completed Date: 03/18/2016  
 Comments: Not reported

Future Area Name: Not reported  
 Future Sub Area Name: Not reported  
 Future Document Type: Not reported  
 Future Due Date: Not reported  
 Schedule Area Name: Not reported  
 Schedule Sub Area Name: Not reported  
 Schedule Document Type: Not reported  
 Schedule Due Date: Not reported  
 Schedule Revised Date: Not reported

**4**  
**SE**  
**1/2-1**  
**0.753 mi.**  
**3977 ft.**

**BRENTWOOD ELEMENTARY ANNEXATION**  
**13962 HOOK BOULEVARD**  
**VICTORVILLE, CA 92392**

**ENVIROSTOR** **S118756813**  
**SCH** **N/A**  
**CERS**

**Relative:**  
**Higher**

ENVIROSTOR:

**Actual:**  
**2982 ft.**

Name: BRENTWOOD ELEMENTARY ANNEXATION  
 Address: 13962 HOOK BOULEVARD  
 City,State,Zip: VICTORVILLE, CA 92392  
 Facility ID: 36650002  
 Status: No Action Required  
 Status Date: 04/23/2001  
 Site Code: 404225  
 Site Type: School Investigation  
 Site Type Detailed: School  
 Acres: 4.0  
 NPL: NO  
 Regulatory Agencies: SMBRP  
 Lead Agency: SMBRP  
 Program Manager: Not reported  
 Supervisor: Javier Hinojosa  
 Division Branch: Southern California Schools & Brownfields Outreach  
 Assembly: 33  
 Senate: 21  
 Special Program: Not reported  
 Restricted Use: NO  
 Site Mgmt Req: NONE SPECIFIED  
 Funding: School District  
 Latitude: 34.52181  
 Longitude: -117.3579  
 APN: NONE SPECIFIED  
 Past Use: NONE, NONE  
 Potential COC: NONE SPECIFIED No Contaminants found  
 Confirmed COC: 31000-NO  
 Potential Description: NMA, NMA  
 Alias Name: BRENTWOOD ELEMENTARY ANNEXATION  
 Alias Type: Alternate Name  
 Alias Name: VICTOR ELEM SD-BRENTWOOD ELEM ANNEXATION  
 Alias Type: Alternate Name

Map ID  
Direction  
Distance  
Elevation

MAP FINDINGS

Site

Database(s)

EDR ID Number  
EPA ID Number

**BRENTWOOD ELEMENTARY ANNEXATION (Continued)**

**S118756813**

Alias Name: VICTOR ELEMENTARY SCHOOL DISTRICT  
Alias Type: Alternate Name  
Alias Name: 110021785843  
Alias Type: EPA (FRS #)  
Alias Name: 404225  
Alias Type: Project Code (Site Code)  
Alias Name: 36650002  
Alias Type: Envirostor ID Number

Completed Info:

Completed Area Name: PROJECT WIDE  
Completed Sub Area Name: Not reported  
Completed Document Type: Cost Recovery Closeout Memo  
Completed Date: 07/21/2001  
Comments: Not reported

Completed Area Name: PROJECT WIDE  
Completed Sub Area Name: Not reported  
Completed Document Type: Phase 1  
Completed Date: 04/23/2001  
Comments: Not reported

Future Area Name: Not reported  
Future Sub Area Name: Not reported  
Future Document Type: Not reported  
Future Due Date: Not reported  
Schedule Area Name: Not reported  
Schedule Sub Area Name: Not reported  
Schedule Document Type: Not reported  
Schedule Due Date: Not reported  
Schedule Revised Date: Not reported

SCH:

Name: BRENTWOOD ELEMENTARY ANNEXATION  
Address: 13962 HOOK BOULEVARD  
City,State,Zip: VICTORVILLE, CA 92392  
Facility ID: 36650002  
Site Type: School Investigation  
Site Type Detail: School  
Site Mgmt. Req.: NONE SPECIFIED  
Acres: 4.0  
National Priorities List: NO  
Cleanup Oversight Agencies: SMBRP  
Lead Agency: SMBRP  
Lead Agency Description: DTSC - Site Cleanup Program  
Project Manager: Not reported  
Supervisor: Javier Hinojosa  
Division Branch: Southern California Schools & Brownfields Outreach  
Site Code: 404225  
Assembly: 33  
Senate: 21  
Special Program Status: Not reported  
Status: No Action Required  
Status Date: 04/23/2001  
Restricted Use: NO  
Funding: School District

Map ID  
Direction  
Distance  
Elevation

MAP FINDINGS

Site

Database(s)

EDR ID Number  
EPA ID Number

**BRENTWOOD ELEMENTARY ANNEXATION (Continued)**

**S118756813**

Latitude: 34.52181  
Longitude: -117.3579  
APN: NONE SPECIFIED  
Past Use: NONE, NONE  
Potential COC: NONE SPECIFIED, No Contaminants found  
Confirmed COC: 31000-NO  
Potential Description: NMA, NMA  
Alias Name: BRENTWOOD ELEMENTARY ANNEXATION  
Alias Type: Alternate Name  
Alias Name: VICTOR ELEM SD-BRENTWOOD ELEM ANNEXATION  
Alias Type: Alternate Name  
Alias Name: VICTOR ELEMENTARY SCHOOL DISTRICT  
Alias Type: Alternate Name  
Alias Name: 110021785843  
Alias Type: EPA (FRS #)  
Alias Name: 404225  
Alias Type: Project Code (Site Code)  
Alias Name: 36650002  
Alias Type: Envirostor ID Number

Completed Info:

Completed Area Name: PROJECT WIDE  
Completed Sub Area Name: Not reported  
Completed Document Type: Cost Recovery Closeout Memo  
Completed Date: 07/21/2001  
Comments: Not reported

Completed Area Name: PROJECT WIDE  
Completed Sub Area Name: Not reported  
Completed Document Type: Phase 1  
Completed Date: 04/23/2001  
Comments: Not reported

Future Area Name: Not reported  
Future Sub Area Name: Not reported  
Future Document Type: Not reported  
Future Due Date: Not reported  
Schedule Area Name: Not reported  
Schedule Sub Area Name: Not reported  
Schedule Document Type: Not reported  
Schedule Due Date: Not reported  
Schedule Revised Date: Not reported

CERS:

Name: BRENTWOOD ELEMENTARY  
Address: 13962 HOOK BOULEVARD  
City,State,Zip: VICTORVILLE, CA 92392  
Site ID: 370885  
CERS ID: 36650002  
CERS Description: School Investigation

Affiliation:

Affiliation Type Desc: Supervisor  
Entity Name: JAVIER HINOJOSA  
Entity Title: Not reported  
Affiliation Address: Not reported  
Affiliation City: Not reported  
Affiliation State: Not reported



Map ID  
Direction  
Distance  
Elevation

MAP FINDINGS

Site

Database(s)

EDR ID Number  
EPA ID Number

**BRENTWOOD ELEMENTARY ANNEXATION (Continued)**

**S118756813**

Affiliation Country: Not reported  
Affiliation Zip: Not reported  
Affiliation Phone: ,

Count: 5 records.

ORPHAN SUMMARY

City	EDR ID	Site Name	Site Address	Zip	Database(s)
ADELANTO	S107539509		NEAR CORNER OF SUN HILL AND HW		CDL
ADELANTO	S126984100	NURSERY PRODUCTS, LLC	PANSY ROAD - WEST OF ASTER RD.	92301	SWF/LF
GEORGE AIR FORCE BAS	S126984045	GEORGE AFB DISPOSAL AREA B-1	EXTREME SW CORNER OF BASE	92394	SWF/LF
SAN BERNARDINO COUN	S107538165		CORNER OF HWY 247 & 18 AND 76		CDL
VICTORVILLE	S107538158		CORNER OF FOXFIRE RD & MONTERE	92392	CDL

# GOVERNMENT RECORDS SEARCHED / DATA CURRENCY TRACKING

To maintain currency of the following federal and state databases, EDR contacts the appropriate governmental agency on a monthly or quarterly basis, as required.

**Number of Days to Update:** Provides confirmation that EDR is reporting records that have been updated within 90 days from the date the government agency made the information available to the public.

## STANDARD ENVIRONMENTAL RECORDS

### *Lists of Federal NPL (Superfund) sites*

#### NPL: National Priority List

National Priorities List (Superfund). The NPL is a subset of CERCLIS and identifies over 1,200 sites for priority cleanup under the Superfund Program. NPL sites may encompass relatively large areas. As such, EDR provides polygon coverage for over 1,000 NPL site boundaries produced by EPA's Environmental Photographic Interpretation Center (EPIC) and regional EPA offices.

Date of Government Version: 10/20/2021	Source: EPA
Date Data Arrived at EDR: 11/05/2021	Telephone: N/A
Date Made Active in Reports: 11/29/2021	Last EDR Contact: 02/03/2022
Number of Days to Update: 24	Next Scheduled EDR Contact: 04/11/2022
	Data Release Frequency: Quarterly

#### NPL Site Boundaries

##### Sources:

EPA's Environmental Photographic Interpretation Center (EPIC)  
Telephone: 202-564-7333

EPA Region 1  
Telephone 617-918-1143

EPA Region 6  
Telephone: 214-655-6659

EPA Region 3  
Telephone 215-814-5418

EPA Region 7  
Telephone: 913-551-7247

EPA Region 4  
Telephone 404-562-8033

EPA Region 8  
Telephone: 303-312-6774

EPA Region 5  
Telephone 312-886-6686

EPA Region 9  
Telephone: 415-947-4246

EPA Region 10  
Telephone 206-553-8665

#### Proposed NPL: Proposed National Priority List Sites

A site that has been proposed for listing on the National Priorities List through the issuance of a proposed rule in the Federal Register. EPA then accepts public comments on the site, responds to the comments, and places on the NPL those sites that continue to meet the requirements for listing.

Date of Government Version: 10/20/2021	Source: EPA
Date Data Arrived at EDR: 11/05/2021	Telephone: N/A
Date Made Active in Reports: 11/29/2021	Last EDR Contact: 02/03/2022
Number of Days to Update: 24	Next Scheduled EDR Contact: 04/11/2022
	Data Release Frequency: Quarterly

#### NPL LIENS: Federal Superfund Liens

Federal Superfund Liens. Under the authority granted the USEPA by CERCLA of 1980, the USEPA has the authority to file liens against real property in order to recover remedial action expenditures or when the property owner received notification of potential liability. USEPA compiles a listing of filed notices of Superfund Liens.

# GOVERNMENT RECORDS SEARCHED / DATA CURRENCY TRACKING

Date of Government Version: 10/15/1991  
Date Data Arrived at EDR: 02/02/1994  
Date Made Active in Reports: 03/30/1994  
Number of Days to Update: 56

Source: EPA  
Telephone: 202-564-4267  
Last EDR Contact: 08/15/2011  
Next Scheduled EDR Contact: 11/28/2011  
Data Release Frequency: No Update Planned

## ***Lists of Federal Delisted NPL sites***

Delisted NPL: National Priority List Deletions

The National Oil and Hazardous Substances Pollution Contingency Plan (NCP) establishes the criteria that the EPA uses to delete sites from the NPL. In accordance with 40 CFR 300.425.(e), sites may be deleted from the NPL where no further response is appropriate.

Date of Government Version: 10/20/2021  
Date Data Arrived at EDR: 11/05/2021  
Date Made Active in Reports: 11/29/2021  
Number of Days to Update: 24

Source: EPA  
Telephone: N/A  
Last EDR Contact: 02/03/2022  
Next Scheduled EDR Contact: 04/11/2022  
Data Release Frequency: Quarterly

## ***Lists of Federal sites subject to CERCLA removals and CERCLA orders***

FEDERAL FACILITY: Federal Facility Site Information listing

A listing of National Priority List (NPL) and Base Realignment and Closure (BRAC) sites found in the Comprehensive Environmental Response, Compensation and Liability Information System (CERCLIS) Database where EPA Federal Facilities Restoration and Reuse Office is involved in cleanup activities.

Date of Government Version: 05/25/2021  
Date Data Arrived at EDR: 06/24/2021  
Date Made Active in Reports: 09/20/2021  
Number of Days to Update: 88

Source: Environmental Protection Agency  
Telephone: 703-603-8704  
Last EDR Contact: 12/29/2021  
Next Scheduled EDR Contact: 04/11/2022  
Data Release Frequency: Varies

SEMS: Superfund Enterprise Management System

SEMS (Superfund Enterprise Management System) tracks hazardous waste sites, potentially hazardous waste sites, and remedial activities performed in support of EPA's Superfund Program across the United States. The list was formerly known as CERCLIS, renamed to SEMS by the EPA in 2015. The list contains data on potentially hazardous waste sites that have been reported to the USEPA by states, municipalities, private companies and private persons, pursuant to Section 103 of the Comprehensive Environmental Response, Compensation, and Liability Act (CERCLA). This dataset also contains sites which are either proposed to or on the National Priorities List (NPL) and the sites which are in the screening and assessment phase for possible inclusion on the NPL.

Date of Government Version: 10/20/2021  
Date Data Arrived at EDR: 11/05/2021  
Date Made Active in Reports: 11/29/2021  
Number of Days to Update: 24

Source: EPA  
Telephone: 800-424-9346  
Last EDR Contact: 02/03/2022  
Next Scheduled EDR Contact: 04/25/2022  
Data Release Frequency: Quarterly

## ***Lists of Federal CERCLA sites with NFRAP***

SEMS-ARCHIVE: Superfund Enterprise Management System Archive

# GOVERNMENT RECORDS SEARCHED / DATA CURRENCY TRACKING

SEMS-ARCHIVE (Superfund Enterprise Management System Archive) tracks sites that have no further interest under the Federal Superfund Program based on available information. The list was formerly known as the CERCLIS-NFRAP, renamed to SEMS ARCHIVE by the EPA in 2015. EPA may perform a minimal level of assessment work at a site while it is archived if site conditions change and/or new information becomes available. Archived sites have been removed and archived from the inventory of SEMS sites. Archived status indicates that, to the best of EPA's knowledge, assessment at a site has been completed and that EPA has determined no further steps will be taken to list the site on the National Priorities List (NPL), unless information indicates this decision was not appropriate or other considerations require a recommendation for listing at a later time. The decision does not necessarily mean that there is no hazard associated with a given site; it only means that, based upon available information, the location is not judged to be potential NPL site.

Date of Government Version: 10/20/2021	Source: EPA
Date Data Arrived at EDR: 11/05/2021	Telephone: 800-424-9346
Date Made Active in Reports: 11/29/2021	Last EDR Contact: 02/03/2022
Number of Days to Update: 24	Next Scheduled EDR Contact: 04/25/2022
	Data Release Frequency: Quarterly

## ***Lists of Federal RCRA facilities undergoing Corrective Action***

CORRACTS: Corrective Action Report

CORRACTS identifies hazardous waste handlers with RCRA corrective action activity.

Date of Government Version: 09/13/2021	Source: EPA
Date Data Arrived at EDR: 09/15/2021	Telephone: 800-424-9346
Date Made Active in Reports: 10/12/2021	Last EDR Contact: 12/17/2021
Number of Days to Update: 27	Next Scheduled EDR Contact: 04/04/2022
	Data Release Frequency: Quarterly

## ***Lists of Federal RCRA TSD facilities***

RCRA-TSDF: RCRA - Treatment, Storage and Disposal

RCRAInfo is EPA's comprehensive information system, providing access to data supporting the Resource Conservation and Recovery Act (RCRA) of 1976 and the Hazardous and Solid Waste Amendments (HSWA) of 1984. The database includes selective information on sites which generate, transport, store, treat and/or dispose of hazardous waste as defined by the Resource Conservation and Recovery Act (RCRA). Transporters are individuals or entities that move hazardous waste from the generator offsite to a facility that can recycle, treat, store, or dispose of the waste. TSDFs treat, store, or dispose of the waste.

Date of Government Version: 09/13/2021	Source: Environmental Protection Agency
Date Data Arrived at EDR: 09/15/2021	Telephone: (415) 495-8895
Date Made Active in Reports: 10/12/2021	Last EDR Contact: 12/17/2021
Number of Days to Update: 27	Next Scheduled EDR Contact: 04/04/2022
	Data Release Frequency: Quarterly

## ***Lists of Federal RCRA generators***

RCRA-LQG: RCRA - Large Quantity Generators

RCRAInfo is EPA's comprehensive information system, providing access to data supporting the Resource Conservation and Recovery Act (RCRA) of 1976 and the Hazardous and Solid Waste Amendments (HSWA) of 1984. The database includes selective information on sites which generate, transport, store, treat and/or dispose of hazardous waste as defined by the Resource Conservation and Recovery Act (RCRA). Large quantity generators (LQGs) generate over 1,000 kilograms (kg) of hazardous waste, or over 1 kg of acutely hazardous waste per month.

Date of Government Version: 09/13/2021	Source: Environmental Protection Agency
Date Data Arrived at EDR: 09/15/2021	Telephone: (415) 495-8895
Date Made Active in Reports: 10/12/2021	Last EDR Contact: 12/17/2021
Number of Days to Update: 27	Next Scheduled EDR Contact: 04/04/2022
	Data Release Frequency: Quarterly

# GOVERNMENT RECORDS SEARCHED / DATA CURRENCY TRACKING

## RCRA-SQG: RCRA - Small Quantity Generators

RCRAInfo is EPA's comprehensive information system, providing access to data supporting the Resource Conservation and Recovery Act (RCRA) of 1976 and the Hazardous and Solid Waste Amendments (HSWA) of 1984. The database includes selective information on sites which generate, transport, store, treat and/or dispose of hazardous waste as defined by the Resource Conservation and Recovery Act (RCRA). Small quantity generators (SQGs) generate between 100 kg and 1,000 kg of hazardous waste per month.

Date of Government Version: 09/13/2021	Source: Environmental Protection Agency
Date Data Arrived at EDR: 09/15/2021	Telephone: (415) 495-8895
Date Made Active in Reports: 10/12/2021	Last EDR Contact: 12/17/2021
Number of Days to Update: 27	Next Scheduled EDR Contact: 04/04/2022
	Data Release Frequency: Quarterly

## RCRA-VSQG: RCRA - Very Small Quantity Generators (Formerly Conditionally Exempt Small Quantity Generators)

RCRAInfo is EPA's comprehensive information system, providing access to data supporting the Resource Conservation and Recovery Act (RCRA) of 1976 and the Hazardous and Solid Waste Amendments (HSWA) of 1984. The database includes selective information on sites which generate, transport, store, treat and/or dispose of hazardous waste as defined by the Resource Conservation and Recovery Act (RCRA). Very small quantity generators (VSQGs) generate less than 100 kg of hazardous waste, or less than 1 kg of acutely hazardous waste per month.

Date of Government Version: 09/13/2021	Source: Environmental Protection Agency
Date Data Arrived at EDR: 09/15/2021	Telephone: (415) 495-8895
Date Made Active in Reports: 10/12/2021	Last EDR Contact: 12/17/2021
Number of Days to Update: 27	Next Scheduled EDR Contact: 04/04/2022
	Data Release Frequency: Quarterly

## ***Federal institutional controls / engineering controls registries***

### LUCIS: Land Use Control Information System

LUCIS contains records of land use control information pertaining to the former Navy Base Realignment and Closure properties.

Date of Government Version: 11/15/2021	Source: Department of the Navy
Date Data Arrived at EDR: 11/16/2021	Telephone: 843-820-7326
Date Made Active in Reports: 02/08/2022	Last EDR Contact: 02/07/2022
Number of Days to Update: 84	Next Scheduled EDR Contact: 05/23/2022
	Data Release Frequency: Varies

### US ENG CONTROLS: Engineering Controls Sites List

A listing of sites with engineering controls in place. Engineering controls include various forms of caps, building foundations, liners, and treatment methods to create pathway elimination for regulated substances to enter environmental media or effect human health.

Date of Government Version: 08/23/2021	Source: Environmental Protection Agency
Date Data Arrived at EDR: 08/23/2021	Telephone: 703-603-0695
Date Made Active in Reports: 11/12/2021	Last EDR Contact: 11/18/2021
Number of Days to Update: 81	Next Scheduled EDR Contact: 03/07/2022
	Data Release Frequency: Varies

### US INST CONTROLS: Institutional Controls Sites List

A listing of sites with institutional controls in place. Institutional controls include administrative measures, such as groundwater use restrictions, construction restrictions, property use restrictions, and post remediation care requirements intended to prevent exposure to contaminants remaining on site. Deed restrictions are generally required as part of the institutional controls.

Date of Government Version: 08/23/2021	Source: Environmental Protection Agency
Date Data Arrived at EDR: 08/23/2021	Telephone: 703-603-0695
Date Made Active in Reports: 11/12/2021	Last EDR Contact: 11/19/2021
Number of Days to Update: 81	Next Scheduled EDR Contact: 03/07/2022
	Data Release Frequency: Varies

# GOVERNMENT RECORDS SEARCHED / DATA CURRENCY TRACKING

## ***Federal ERNS list***

ERNS: Emergency Response Notification System

Emergency Response Notification System. ERNS records and stores information on reported releases of oil and hazardous substances.

Date of Government Version: 09/13/2021

Source: National Response Center, United States Coast Guard

Date Data Arrived at EDR: 09/21/2021

Telephone: 202-267-2180

Date Made Active in Reports: 12/15/2021

Last EDR Contact: 12/16/2021

Number of Days to Update: 85

Next Scheduled EDR Contact: 04/04/2022

Data Release Frequency: Quarterly

## ***Lists of state- and tribal (Superfund) equivalent sites***

RESPONSE: State Response Sites

Identifies confirmed release sites where DTSC is involved in remediation, either in a lead or oversight capacity.

These confirmed release sites are generally high-priority and high potential risk.

Date of Government Version: 10/25/2021

Source: Department of Toxic Substances Control

Date Data Arrived at EDR: 10/26/2021

Telephone: 916-323-3400

Date Made Active in Reports: 01/14/2022

Last EDR Contact: 01/25/2022

Number of Days to Update: 80

Next Scheduled EDR Contact: 05/09/2022

Data Release Frequency: Quarterly

## ***Lists of state- and tribal hazardous waste facilities***

ENVIROSTOR: EnviroStor Database

The Department of Toxic Substances Control's (DTSC's) Site Mitigation and Brownfields Reuse Program's (SMBRP's) EnviroStor database identifies sites that have known contamination or sites for which there may be reasons to investigate further. The database includes the following site types: Federal Superfund sites (National Priorities List (NPL));

State Response, including Military Facilities and State Superfund; Voluntary Cleanup; and School sites. EnviroStor

provides similar information to the information that was available in CalSites, and provides additional site information,

including, but not limited to, identification of formerly-contaminated properties that have been released for

reuse, properties where environmental deed restrictions have been recorded to prevent inappropriate land uses,

and risk characterization information that is used to assess potential impacts to public health and the environment

at contaminated sites.

Date of Government Version: 10/25/2021

Source: Department of Toxic Substances Control

Date Data Arrived at EDR: 10/26/2021

Telephone: 916-323-3400

Date Made Active in Reports: 01/14/2022

Last EDR Contact: 01/25/2022

Number of Days to Update: 80

Next Scheduled EDR Contact: 05/09/2022

Data Release Frequency: Quarterly

## ***Lists of state and tribal landfills and solid waste disposal facilities***

SWF/LF (SWIS): Solid Waste Information System

Active, Closed and Inactive Landfills. SWF/LF records typically contain an inventory of solid waste disposal

facilities or landfills. These may be active or inactive facilities or open dumps that failed to meet RCRA Section

4004 criteria for solid waste landfills or disposal sites.

Date of Government Version: 11/08/2021

Source: Department of Resources Recycling and Recovery

Date Data Arrived at EDR: 11/09/2021

Telephone: 916-341-6320

Date Made Active in Reports: 01/28/2022

Last EDR Contact: 02/08/2022

Number of Days to Update: 80

Next Scheduled EDR Contact: 05/23/2022

Data Release Frequency: Quarterly

## ***Lists of state and tribal leaking storage tanks***

# GOVERNMENT RECORDS SEARCHED / DATA CURRENCY TRACKING

## LUST REG 3: Leaking Underground Storage Tank Database

Leaking Underground Storage Tank locations. Monterey, San Benito, San Luis Obispo, Santa Barbara, Santa Cruz counties.

Date of Government Version: 05/19/2003	Source: California Regional Water Quality Control Board Central Coast Region (3)
Date Data Arrived at EDR: 05/19/2003	Telephone: 805-542-4786
Date Made Active in Reports: 06/02/2003	Last EDR Contact: 07/18/2011
Number of Days to Update: 14	Next Scheduled EDR Contact: 10/31/2011
	Data Release Frequency: No Update Planned

## LUST REG 4: Underground Storage Tank Leak List

Los Angeles, Ventura counties. For more current information, please refer to the State Water Resources Control Board's LUST database.

Date of Government Version: 09/07/2004	Source: California Regional Water Quality Control Board Los Angeles Region (4)
Date Data Arrived at EDR: 09/07/2004	Telephone: 213-576-6710
Date Made Active in Reports: 10/12/2004	Last EDR Contact: 09/06/2011
Number of Days to Update: 35	Next Scheduled EDR Contact: 12/19/2011
	Data Release Frequency: No Update Planned

## LUST REG 5: Leaking Underground Storage Tank Database

Leaking Underground Storage Tank locations. Alameda, Alpine, Amador, Butte, Colusa, Contra Costa, Calveras, El Dorado, Fresno, Glenn, Kern, Kings, Lake, Lassen, Madera, Mariposa, Merced, Modoc, Napa, Nevada, Placer, Plumas, Sacramento, San Joaquin, Shasta, Solano, Stanislaus, Sutter, Tehama, Tulare, Tuolumne, Yolo, Yuba counties.

Date of Government Version: 07/01/2008	Source: California Regional Water Quality Control Board Central Valley Region (5)
Date Data Arrived at EDR: 07/22/2008	Telephone: 916-464-4834
Date Made Active in Reports: 07/31/2008	Last EDR Contact: 07/01/2011
Number of Days to Update: 9	Next Scheduled EDR Contact: 10/17/2011
	Data Release Frequency: No Update Planned

## LUST REG 7: Leaking Underground Storage Tank Case Listing

Leaking Underground Storage Tank locations. Imperial, Riverside, San Diego, Santa Barbara counties.

Date of Government Version: 02/26/2004	Source: California Regional Water Quality Control Board Colorado River Basin Region (7)
Date Data Arrived at EDR: 02/26/2004	Telephone: 760-776-8943
Date Made Active in Reports: 03/24/2004	Last EDR Contact: 08/01/2011
Number of Days to Update: 27	Next Scheduled EDR Contact: 11/14/2011
	Data Release Frequency: No Update Planned

## LUST REG 6L: Leaking Underground Storage Tank Case Listing

For more current information, please refer to the State Water Resources Control Board's LUST database.

Date of Government Version: 09/09/2003	Source: California Regional Water Quality Control Board Lahontan Region (6)
Date Data Arrived at EDR: 09/10/2003	Telephone: 530-542-5572
Date Made Active in Reports: 10/07/2003	Last EDR Contact: 09/12/2011
Number of Days to Update: 27	Next Scheduled EDR Contact: 12/26/2011
	Data Release Frequency: No Update Planned

## LUST REG 8: Leaking Underground Storage Tanks

California Regional Water Quality Control Board Santa Ana Region (8). For more current information, please refer to the State Water Resources Control Board's LUST database.

Date of Government Version: 02/14/2005	Source: California Regional Water Quality Control Board Santa Ana Region (8)
Date Data Arrived at EDR: 02/15/2005	Telephone: 909-782-4496
Date Made Active in Reports: 03/28/2005	Last EDR Contact: 08/15/2011
Number of Days to Update: 41	Next Scheduled EDR Contact: 11/28/2011
	Data Release Frequency: No Update Planned

## LUST REG 9: Leaking Underground Storage Tank Report

Orange, Riverside, San Diego counties. For more current information, please refer to the State Water Resources Control Board's LUST database.



# GOVERNMENT RECORDS SEARCHED / DATA CURRENCY TRACKING

Date of Government Version: 03/01/2001  
Date Data Arrived at EDR: 04/23/2001  
Date Made Active in Reports: 05/21/2001  
Number of Days to Update: 28

Source: California Regional Water Quality Control Board San Diego Region (9)  
Telephone: 858-637-5595  
Last EDR Contact: 09/26/2011  
Next Scheduled EDR Contact: 01/09/2012  
Data Release Frequency: No Update Planned

## LUST REG 6V: Leaking Underground Storage Tank Case Listing

Leaking Underground Storage Tank locations. Inyo, Kern, Los Angeles, Mono, San Bernardino counties.

Date of Government Version: 06/07/2005  
Date Data Arrived at EDR: 06/07/2005  
Date Made Active in Reports: 06/29/2005  
Number of Days to Update: 22

Source: California Regional Water Quality Control Board Victorville Branch Office (6)  
Telephone: 760-241-7365  
Last EDR Contact: 09/12/2011  
Next Scheduled EDR Contact: 12/26/2011  
Data Release Frequency: No Update Planned

## LUST REG 1: Active Toxic Site Investigation

Del Norte, Humboldt, Lake, Mendocino, Modoc, Siskiyou, Sonoma, Trinity counties. For more current information, please refer to the State Water Resources Control Board's LUST database.

Date of Government Version: 02/01/2001  
Date Data Arrived at EDR: 02/28/2001  
Date Made Active in Reports: 03/29/2001  
Number of Days to Update: 29

Source: California Regional Water Quality Control Board North Coast (1)  
Telephone: 707-570-3769  
Last EDR Contact: 08/01/2011  
Next Scheduled EDR Contact: 11/14/2011  
Data Release Frequency: No Update Planned

## LUST: Leaking Underground Fuel Tank Report (GEOTRACKER)

Leaking Underground Storage Tank (LUST) Sites included in GeoTracker. GeoTracker is the Water Boards data management system for sites that impact, or have the potential to impact, water quality in California, with emphasis on groundwater.

Date of Government Version: 09/07/2021  
Date Data Arrived at EDR: 09/07/2021  
Date Made Active in Reports: 11/29/2021  
Number of Days to Update: 83

Source: State Water Resources Control Board  
Telephone: see region list  
Last EDR Contact: 12/07/2021  
Next Scheduled EDR Contact: 03/21/2022  
Data Release Frequency: Quarterly

## LUST REG 2: Fuel Leak List

Leaking Underground Storage Tank locations. Alameda, Contra Costa, Marin, Napa, San Francisco, San Mateo, Santa Clara, Solano, Sonoma counties.

Date of Government Version: 09/30/2004  
Date Data Arrived at EDR: 10/20/2004  
Date Made Active in Reports: 11/19/2004  
Number of Days to Update: 30

Source: California Regional Water Quality Control Board San Francisco Bay Region (2)  
Telephone: 510-622-2433  
Last EDR Contact: 09/19/2011  
Next Scheduled EDR Contact: 01/02/2012  
Data Release Frequency: No Update Planned

## INDIAN LUST R6: Leaking Underground Storage Tanks on Indian Land

LUSTs on Indian land in New Mexico and Oklahoma.

Date of Government Version: 10/12/2021  
Date Data Arrived at EDR: 11/15/2021  
Date Made Active in Reports: 02/08/2022  
Number of Days to Update: 85

Source: EPA Region 6  
Telephone: 214-665-6597  
Last EDR Contact: 01/18/2022  
Next Scheduled EDR Contact: 05/02/2022  
Data Release Frequency: Varies

## INDIAN LUST R7: Leaking Underground Storage Tanks on Indian Land

LUSTs on Indian land in Iowa, Kansas, and Nebraska

Date of Government Version: 10/12/2021  
Date Data Arrived at EDR: 11/15/2021  
Date Made Active in Reports: 02/08/2022  
Number of Days to Update: 85

Source: EPA Region 7  
Telephone: 913-551-7003  
Last EDR Contact: 01/18/2022  
Next Scheduled EDR Contact: 05/02/2022  
Data Release Frequency: Varies

# GOVERNMENT RECORDS SEARCHED / DATA CURRENCY TRACKING

## INDIAN LUST R1: Leaking Underground Storage Tanks on Indian Land

A listing of leaking underground storage tank locations on Indian Land.

Date of Government Version: 04/28/2021	Source: EPA Region 1
Date Data Arrived at EDR: 06/11/2021	Telephone: 617-918-1313
Date Made Active in Reports: 09/07/2021	Last EDR Contact: 01/18/2022
Number of Days to Update: 88	Next Scheduled EDR Contact: 05/02/2022
	Data Release Frequency: Varies

## INDIAN LUST R8: Leaking Underground Storage Tanks on Indian Land

LUSTs on Indian land in Colorado, Montana, North Dakota, South Dakota, Utah and Wyoming.

Date of Government Version: 10/12/2021	Source: EPA Region 8
Date Data Arrived at EDR: 11/15/2021	Telephone: 303-312-6271
Date Made Active in Reports: 02/08/2022	Last EDR Contact: 01/18/2022
Number of Days to Update: 85	Next Scheduled EDR Contact: 05/02/2022
	Data Release Frequency: Varies

## INDIAN LUST R9: Leaking Underground Storage Tanks on Indian Land

LUSTs on Indian land in Arizona, California, New Mexico and Nevada

Date of Government Version: 10/12/2021	Source: Environmental Protection Agency
Date Data Arrived at EDR: 11/15/2021	Telephone: 415-972-3372
Date Made Active in Reports: 02/08/2022	Last EDR Contact: 01/18/2022
Number of Days to Update: 85	Next Scheduled EDR Contact: 05/02/2022
	Data Release Frequency: Varies

## INDIAN LUST R10: Leaking Underground Storage Tanks on Indian Land

LUSTs on Indian land in Alaska, Idaho, Oregon and Washington.

Date of Government Version: 10/12/2021	Source: EPA Region 10
Date Data Arrived at EDR: 11/15/2021	Telephone: 206-553-2857
Date Made Active in Reports: 02/08/2022	Last EDR Contact: 01/18/2022
Number of Days to Update: 85	Next Scheduled EDR Contact: 05/02/2022
	Data Release Frequency: Varies

## INDIAN LUST R5: Leaking Underground Storage Tanks on Indian Land

Leaking underground storage tanks located on Indian Land in Michigan, Minnesota and Wisconsin.

Date of Government Version: 10/12/2021	Source: EPA, Region 5
Date Data Arrived at EDR: 11/15/2021	Telephone: 312-886-7439
Date Made Active in Reports: 02/08/2022	Last EDR Contact: 01/18/2022
Number of Days to Update: 85	Next Scheduled EDR Contact: 05/02/2022
	Data Release Frequency: Varies

## INDIAN LUST R4: Leaking Underground Storage Tanks on Indian Land

LUSTs on Indian land in Florida, Mississippi and North Carolina.

Date of Government Version: 05/28/2021	Source: EPA Region 4
Date Data Arrived at EDR: 06/22/2021	Telephone: 404-562-8677
Date Made Active in Reports: 09/20/2021	Last EDR Contact: 01/18/2022
Number of Days to Update: 90	Next Scheduled EDR Contact: 05/02/2022
	Data Release Frequency: Varies

## CPS-SLIC: Statewide SLIC Cases (GEOTRACKER)

Cleanup Program Sites (CPS; also known as Site Cleanups [SC] and formerly known as Spills, Leaks, Investigations, and Cleanups [SLIC] sites) included in GeoTracker. GeoTracker is the Water Boards data management system for sites that impact, or have the potential to impact, water quality in California, with emphasis on groundwater.

Date of Government Version: 09/07/2021	Source: State Water Resources Control Board
Date Data Arrived at EDR: 09/07/2021	Telephone: 866-480-1028
Date Made Active in Reports: 11/29/2021	Last EDR Contact: 12/07/2021
Number of Days to Update: 83	Next Scheduled EDR Contact: 03/21/2022
	Data Release Frequency: Varies

# GOVERNMENT RECORDS SEARCHED / DATA CURRENCY TRACKING

## SLIC REG 1: Active Toxic Site Investigations

The SLIC (Spills, Leaks, Investigations and Cleanup) program is designed to protect and restore water quality from spills, leaks, and similar discharges.

Date of Government Version: 04/03/2003  
Date Data Arrived at EDR: 04/07/2003  
Date Made Active in Reports: 04/25/2003  
Number of Days to Update: 18

Source: California Regional Water Quality Control Board, North Coast Region (1)  
Telephone: 707-576-2220  
Last EDR Contact: 08/01/2011  
Next Scheduled EDR Contact: 11/14/2011  
Data Release Frequency: No Update Planned

## SLIC REG 2: Spills, Leaks, Investigation & Cleanup Cost Recovery Listing

The SLIC (Spills, Leaks, Investigations and Cleanup) program is designed to protect and restore water quality from spills, leaks, and similar discharges.

Date of Government Version: 09/30/2004  
Date Data Arrived at EDR: 10/20/2004  
Date Made Active in Reports: 11/19/2004  
Number of Days to Update: 30

Source: Regional Water Quality Control Board San Francisco Bay Region (2)  
Telephone: 510-286-0457  
Last EDR Contact: 09/19/2011  
Next Scheduled EDR Contact: 01/02/2012  
Data Release Frequency: No Update Planned

## SLIC REG 3: Spills, Leaks, Investigation & Cleanup Cost Recovery Listing

The SLIC (Spills, Leaks, Investigations and Cleanup) program is designed to protect and restore water quality from spills, leaks, and similar discharges.

Date of Government Version: 05/18/2006  
Date Data Arrived at EDR: 05/18/2006  
Date Made Active in Reports: 06/15/2006  
Number of Days to Update: 28

Source: California Regional Water Quality Control Board Central Coast Region (3)  
Telephone: 805-549-3147  
Last EDR Contact: 07/18/2011  
Next Scheduled EDR Contact: 10/31/2011  
Data Release Frequency: No Update Planned

## SLIC REG 4: Spills, Leaks, Investigation & Cleanup Cost Recovery Listing

The SLIC (Spills, Leaks, Investigations and Cleanup) program is designed to protect and restore water quality from spills, leaks, and similar discharges.

Date of Government Version: 11/17/2004  
Date Data Arrived at EDR: 11/18/2004  
Date Made Active in Reports: 01/04/2005  
Number of Days to Update: 47

Source: Region Water Quality Control Board Los Angeles Region (4)  
Telephone: 213-576-6600  
Last EDR Contact: 07/01/2011  
Next Scheduled EDR Contact: 10/17/2011  
Data Release Frequency: No Update Planned

## SLIC REG 5: Spills, Leaks, Investigation & Cleanup Cost Recovery Listing

The SLIC (Spills, Leaks, Investigations and Cleanup) program is designed to protect and restore water quality from spills, leaks, and similar discharges.

Date of Government Version: 04/01/2005  
Date Data Arrived at EDR: 04/05/2005  
Date Made Active in Reports: 04/21/2005  
Number of Days to Update: 16

Source: Regional Water Quality Control Board Central Valley Region (5)  
Telephone: 916-464-3291  
Last EDR Contact: 09/12/2011  
Next Scheduled EDR Contact: 12/26/2011  
Data Release Frequency: No Update Planned

## SLIC REG 6V: Spills, Leaks, Investigation & Cleanup Cost Recovery Listing

The SLIC (Spills, Leaks, Investigations and Cleanup) program is designed to protect and restore water quality from spills, leaks, and similar discharges.

Date of Government Version: 05/24/2005  
Date Data Arrived at EDR: 05/25/2005  
Date Made Active in Reports: 06/16/2005  
Number of Days to Update: 22

Source: Regional Water Quality Control Board, Victorville Branch  
Telephone: 619-241-6583  
Last EDR Contact: 08/15/2011  
Next Scheduled EDR Contact: 11/28/2011  
Data Release Frequency: No Update Planned

# GOVERNMENT RECORDS SEARCHED / DATA CURRENCY TRACKING

## SLIC REG 6L: SLIC Sites

The SLIC (Spills, Leaks, Investigations and Cleanup) program is designed to protect and restore water quality from spills, leaks, and similar discharges.

Date of Government Version: 09/07/2004  
Date Data Arrived at EDR: 09/07/2004  
Date Made Active in Reports: 10/12/2004  
Number of Days to Update: 35

Source: California Regional Water Quality Control Board, Lahontan Region  
Telephone: 530-542-5574  
Last EDR Contact: 08/15/2011  
Next Scheduled EDR Contact: 11/28/2011  
Data Release Frequency: No Update Planned

## SLIC REG 7: SLIC List

The SLIC (Spills, Leaks, Investigations and Cleanup) program is designed to protect and restore water quality from spills, leaks, and similar discharges.

Date of Government Version: 11/24/2004  
Date Data Arrived at EDR: 11/29/2004  
Date Made Active in Reports: 01/04/2005  
Number of Days to Update: 36

Source: California Regional Quality Control Board, Colorado River Basin Region  
Telephone: 760-346-7491  
Last EDR Contact: 08/01/2011  
Next Scheduled EDR Contact: 11/14/2011  
Data Release Frequency: No Update Planned

## SLIC REG 8: Spills, Leaks, Investigation & Cleanup Cost Recovery Listing

The SLIC (Spills, Leaks, Investigations and Cleanup) program is designed to protect and restore water quality from spills, leaks, and similar discharges.

Date of Government Version: 04/03/2008  
Date Data Arrived at EDR: 04/03/2008  
Date Made Active in Reports: 04/14/2008  
Number of Days to Update: 11

Source: California Region Water Quality Control Board Santa Ana Region (8)  
Telephone: 951-782-3298  
Last EDR Contact: 09/12/2011  
Next Scheduled EDR Contact: 12/26/2011  
Data Release Frequency: No Update Planned

## SLIC REG 9: Spills, Leaks, Investigation & Cleanup Cost Recovery Listing

The SLIC (Spills, Leaks, Investigations and Cleanup) program is designed to protect and restore water quality from spills, leaks, and similar discharges.

Date of Government Version: 09/10/2007  
Date Data Arrived at EDR: 09/11/2007  
Date Made Active in Reports: 09/28/2007  
Number of Days to Update: 17

Source: California Regional Water Quality Control Board San Diego Region (9)  
Telephone: 858-467-2980  
Last EDR Contact: 08/08/2011  
Next Scheduled EDR Contact: 11/21/2011  
Data Release Frequency: No Update Planned

## ***Lists of state and tribal registered storage tanks***

### FEMA UST: Underground Storage Tank Listing

A listing of all FEMA owned underground storage tanks.

Date of Government Version: 10/14/2021  
Date Data Arrived at EDR: 11/05/2021  
Date Made Active in Reports: 02/01/2022  
Number of Days to Update: 88

Source: FEMA  
Telephone: 202-646-5797  
Last EDR Contact: 02/07/2022  
Next Scheduled EDR Contact: 04/18/2022  
Data Release Frequency: Varies

### MILITARY UST SITES: Military UST Sites (GEOTRACKER)

Military ust sites

Date of Government Version: 09/07/2021  
Date Data Arrived at EDR: 09/07/2021  
Date Made Active in Reports: 11/29/2021  
Number of Days to Update: 83

Source: State Water Resources Control Board  
Telephone: 866-480-1028  
Last EDR Contact: 12/07/2021  
Next Scheduled EDR Contact: 03/21/2022  
Data Release Frequency: Varies

# GOVERNMENT RECORDS SEARCHED / DATA CURRENCY TRACKING

## UST: Active UST Facilities

Active UST facilities gathered from the local regulatory agencies

Date of Government Version: 09/07/2021	Source: SWRCB
Date Data Arrived at EDR: 09/07/2021	Telephone: 916-341-5851
Date Made Active in Reports: 11/30/2021	Last EDR Contact: 12/07/2021
Number of Days to Update: 84	Next Scheduled EDR Contact: 03/21/2022
	Data Release Frequency: Semi-Annually

## UST CLOSURE: Proposed Closure of Underground Storage Tank (UST) Cases

UST cases that are being considered for closure by either the State Water Resources Control Board or the Executive Director have been posted for a 60-day public comment period. UST Case Closures being proposed for consideration by the State Water Resources Control Board. These are primarily UST cases that meet closure criteria under the decisional framework in State Water Board Resolution No. 92-49 and other Board orders. UST Case Closures proposed for consideration by the Executive Director pursuant to State Water Board Resolution No. 2012-0061. These are cases that meet the criteria of the Low-Threat UST Case Closure Policy. UST Case Closure Review Denials and Approved Orders.

Date of Government Version: 08/18/2021	Source: State Water Resources Control Board
Date Data Arrived at EDR: 09/08/2021	Telephone: 916-327-7844
Date Made Active in Reports: 12/03/2021	Last EDR Contact: 12/07/2021
Number of Days to Update: 86	Next Scheduled EDR Contact: 03/21/2022
	Data Release Frequency: Varies

## AST: Aboveground Petroleum Storage Tank Facilities

A listing of aboveground storage tank petroleum storage tank locations.

Date of Government Version: 07/06/2016	Source: California Environmental Protection Agency
Date Data Arrived at EDR: 07/12/2016	Telephone: 916-327-5092
Date Made Active in Reports: 09/19/2016	Last EDR Contact: 12/08/2021
Number of Days to Update: 69	Next Scheduled EDR Contact: 03/28/2022
	Data Release Frequency: Varies

## INDIAN UST R1: Underground Storage Tanks on Indian Land

The Indian Underground Storage Tank (UST) database provides information about underground storage tanks on Indian land in EPA Region 1 (Connecticut, Maine, Massachusetts, New Hampshire, Rhode Island, Vermont and ten Tribal Nations).

Date of Government Version: 10/14/2021	Source: EPA, Region 1
Date Data Arrived at EDR: 11/15/2021	Telephone: 617-918-1313
Date Made Active in Reports: 02/08/2022	Last EDR Contact: 01/18/2022
Number of Days to Update: 85	Next Scheduled EDR Contact: 05/02/2022
	Data Release Frequency: Varies

## INDIAN UST R6: Underground Storage Tanks on Indian Land

The Indian Underground Storage Tank (UST) database provides information about underground storage tanks on Indian land in EPA Region 6 (Louisiana, Arkansas, Oklahoma, New Mexico, Texas and 65 Tribes).

Date of Government Version: 10/12/2021	Source: EPA Region 6
Date Data Arrived at EDR: 11/15/2021	Telephone: 214-665-7591
Date Made Active in Reports: 02/08/2022	Last EDR Contact: 01/18/2022
Number of Days to Update: 85	Next Scheduled EDR Contact: 05/02/2022
	Data Release Frequency: Varies

## INDIAN UST R4: Underground Storage Tanks on Indian Land

The Indian Underground Storage Tank (UST) database provides information about underground storage tanks on Indian land in EPA Region 4 (Alabama, Florida, Georgia, Kentucky, Mississippi, North Carolina, South Carolina, Tennessee and Tribal Nations)

# GOVERNMENT RECORDS SEARCHED / DATA CURRENCY TRACKING

Date of Government Version: 05/28/2021	Source: EPA Region 4
Date Data Arrived at EDR: 06/22/2021	Telephone: 404-562-9424
Date Made Active in Reports: 09/20/2021	Last EDR Contact: 01/18/2022
Number of Days to Update: 90	Next Scheduled EDR Contact: 05/02/2022
	Data Release Frequency: Varies

## INDIAN UST R10: Underground Storage Tanks on Indian Land

The Indian Underground Storage Tank (UST) database provides information about underground storage tanks on Indian land in EPA Region 10 (Alaska, Idaho, Oregon, Washington, and Tribal Nations).

Date of Government Version: 10/12/2021	Source: EPA Region 10
Date Data Arrived at EDR: 11/15/2021	Telephone: 206-553-2857
Date Made Active in Reports: 02/08/2022	Last EDR Contact: 01/18/2022
Number of Days to Update: 85	Next Scheduled EDR Contact: 05/02/2022
	Data Release Frequency: Varies

## INDIAN UST R7: Underground Storage Tanks on Indian Land

The Indian Underground Storage Tank (UST) database provides information about underground storage tanks on Indian land in EPA Region 7 (Iowa, Kansas, Missouri, Nebraska, and 9 Tribal Nations).

Date of Government Version: 10/12/2021	Source: EPA Region 7
Date Data Arrived at EDR: 11/15/2021	Telephone: 913-551-7003
Date Made Active in Reports: 02/08/2022	Last EDR Contact: 01/18/2022
Number of Days to Update: 85	Next Scheduled EDR Contact: 05/02/2022
	Data Release Frequency: Varies

## INDIAN UST R8: Underground Storage Tanks on Indian Land

The Indian Underground Storage Tank (UST) database provides information about underground storage tanks on Indian land in EPA Region 8 (Colorado, Montana, North Dakota, South Dakota, Utah, Wyoming and 27 Tribal Nations).

Date of Government Version: 10/12/2021	Source: EPA Region 8
Date Data Arrived at EDR: 11/15/2021	Telephone: 303-312-6137
Date Made Active in Reports: 02/08/2022	Last EDR Contact: 01/18/2022
Number of Days to Update: 85	Next Scheduled EDR Contact: 05/02/2022
	Data Release Frequency: Varies

## INDIAN UST R9: Underground Storage Tanks on Indian Land

The Indian Underground Storage Tank (UST) database provides information about underground storage tanks on Indian land in EPA Region 9 (Arizona, California, Hawaii, Nevada, the Pacific Islands, and Tribal Nations).

Date of Government Version: 10/12/2021	Source: EPA Region 9
Date Data Arrived at EDR: 11/15/2021	Telephone: 415-972-3368
Date Made Active in Reports: 02/08/2022	Last EDR Contact: 01/18/2022
Number of Days to Update: 85	Next Scheduled EDR Contact: 05/02/2022
	Data Release Frequency: Varies

## INDIAN UST R5: Underground Storage Tanks on Indian Land

The Indian Underground Storage Tank (UST) database provides information about underground storage tanks on Indian land in EPA Region 5 (Michigan, Minnesota and Wisconsin and Tribal Nations).

Date of Government Version: 04/06/2021	Source: EPA Region 5
Date Data Arrived at EDR: 06/11/2021	Telephone: 312-886-6136
Date Made Active in Reports: 09/07/2021	Last EDR Contact: 02/09/2022
Number of Days to Update: 88	Next Scheduled EDR Contact: 05/02/2022
	Data Release Frequency: Varies

## ***Lists of state and tribal voluntary cleanup sites***

### INDIAN VCP R7: Voluntary Cleanup Priority Listing

A listing of voluntary cleanup priority sites located on Indian Land located in Region 7.

# GOVERNMENT RECORDS SEARCHED / DATA CURRENCY TRACKING

Date of Government Version: 03/20/2008  
Date Data Arrived at EDR: 04/22/2008  
Date Made Active in Reports: 05/19/2008  
Number of Days to Update: 27

Source: EPA, Region 7  
Telephone: 913-551-7365  
Last EDR Contact: 07/08/2021  
Next Scheduled EDR Contact: 07/20/2009  
Data Release Frequency: Varies

## VCP: Voluntary Cleanup Program Properties

Contains low threat level properties with either confirmed or unconfirmed releases and the project proponents have request that DTSC oversee investigation and/or cleanup activities and have agreed to provide coverage for DTSC's costs.

Date of Government Version: 10/25/2021  
Date Data Arrived at EDR: 10/26/2021  
Date Made Active in Reports: 01/14/2022  
Number of Days to Update: 80

Source: Department of Toxic Substances Control  
Telephone: 916-323-3400  
Last EDR Contact: 01/25/2022  
Next Scheduled EDR Contact: 05/09/2022  
Data Release Frequency: Quarterly

## INDIAN VCP R1: Voluntary Cleanup Priority Listing

A listing of voluntary cleanup priority sites located on Indian Land located in Region 1.

Date of Government Version: 07/27/2015  
Date Data Arrived at EDR: 09/29/2015  
Date Made Active in Reports: 02/18/2016  
Number of Days to Update: 142

Source: EPA, Region 1  
Telephone: 617-918-1102  
Last EDR Contact: 12/14/2021  
Next Scheduled EDR Contact: 04/04/2022  
Data Release Frequency: Varies

## ***Lists of state and tribal brownfield sites***

### BROWNFIELDS: Considered Brownfields Sites Listing

A listing of sites the SWRCB considers to be Brownfields since these are sites have come to them through the MOA Process.

Date of Government Version: 09/20/2021  
Date Data Arrived at EDR: 09/21/2021  
Date Made Active in Reports: 12/08/2021  
Number of Days to Update: 78

Source: State Water Resources Control Board  
Telephone: 916-323-7905  
Last EDR Contact: 12/16/2021  
Next Scheduled EDR Contact: 04/04/2022  
Data Release Frequency: Quarterly

## **ADDITIONAL ENVIRONMENTAL RECORDS**

### ***Local Brownfield lists***

#### US BROWNFIELDS: A Listing of Brownfields Sites

Brownfields are real property, the expansion, redevelopment, or reuse of which may be complicated by the presence or potential presence of a hazardous substance, pollutant, or contaminant. Cleaning up and reinvesting in these properties takes development pressures off of undeveloped, open land, and both improves and protects the environment. Assessment, Cleanup and Redevelopment Exchange System (ACRES) stores information reported by EPA Brownfields grant recipients on brownfields properties assessed or cleaned up with grant funding as well as information on Targeted Brownfields Assessments performed by EPA Regions. A listing of ACRES Brownfield sites is obtained from Cleanups in My Community. Cleanups in My Community provides information on Brownfields properties for which information is reported back to EPA, as well as areas served by Brownfields grant programs.

Date of Government Version: 06/10/2021  
Date Data Arrived at EDR: 06/10/2021  
Date Made Active in Reports: 08/17/2021  
Number of Days to Update: 68

Source: Environmental Protection Agency  
Telephone: 202-566-2777  
Last EDR Contact: 12/08/2021  
Next Scheduled EDR Contact: 03/28/2022  
Data Release Frequency: Semi-Annually

### ***Local Lists of Landfill / Solid Waste Disposal Sites***

# GOVERNMENT RECORDS SEARCHED / DATA CURRENCY TRACKING

## WMUDS/SWAT: Waste Management Unit Database

Waste Management Unit Database System. WMUDS is used by the State Water Resources Control Board staff and the Regional Water Quality Control Boards for program tracking and inventory of waste management units. WMUDS is composed of the following databases: Facility Information, Scheduled Inspections Information, Waste Management Unit Information, SWAT Program Information, SWAT Report Summary Information, SWAT Report Summary Data, Chapter 15 (formerly Subchapter 15) Information, Chapter 15 Monitoring Parameters, TPCA Program Information, RCRA Program Information, Closure Information, and Interested Parties Information.

Date of Government Version: 04/01/2000	Source: State Water Resources Control Board
Date Data Arrived at EDR: 04/10/2000	Telephone: 916-227-4448
Date Made Active in Reports: 05/10/2000	Last EDR Contact: 01/24/2022
Number of Days to Update: 30	Next Scheduled EDR Contact: 05/09/2022
	Data Release Frequency: No Update Planned

## SWRCY: Recycler Database

A listing of recycling facilities in California.

Date of Government Version: 09/07/2021	Source: Department of Conservation
Date Data Arrived at EDR: 09/08/2021	Telephone: 916-323-3836
Date Made Active in Reports: 11/29/2021	Last EDR Contact: 12/07/2021
Number of Days to Update: 82	Next Scheduled EDR Contact: 03/21/2022
	Data Release Frequency: Quarterly

## HAULERS: Registered Waste Tire Haulers Listing

A listing of registered waste tire haulers.

Date of Government Version: 09/14/2021	Source: Integrated Waste Management Board
Date Data Arrived at EDR: 11/11/2021	Telephone: 916-341-6422
Date Made Active in Reports: 11/23/2021	Last EDR Contact: 02/07/2022
Number of Days to Update: 12	Next Scheduled EDR Contact: 05/23/2022
	Data Release Frequency: Varies

## INDIAN ODI: Report on the Status of Open Dumps on Indian Lands

Location of open dumps on Indian land.

Date of Government Version: 12/31/1998	Source: Environmental Protection Agency
Date Data Arrived at EDR: 12/03/2007	Telephone: 703-308-8245
Date Made Active in Reports: 01/24/2008	Last EDR Contact: 01/24/2022
Number of Days to Update: 52	Next Scheduled EDR Contact: 05/09/2022
	Data Release Frequency: Varies

## DEBRIS REGION 9: Torres Martinez Reservation Illegal Dump Site Locations

A listing of illegal dump sites location on the Torres Martinez Indian Reservation located in eastern Riverside County and northern Imperial County, California.

Date of Government Version: 01/12/2009	Source: EPA, Region 9
Date Data Arrived at EDR: 05/07/2009	Telephone: 415-947-4219
Date Made Active in Reports: 09/21/2009	Last EDR Contact: 01/13/2022
Number of Days to Update: 137	Next Scheduled EDR Contact: 05/02/2022
	Data Release Frequency: No Update Planned

## ODI: Open Dump Inventory

An open dump is defined as a disposal facility that does not comply with one or more of the Part 257 or Part 258 Subtitle D Criteria.

Date of Government Version: 06/30/1985	Source: Environmental Protection Agency
Date Data Arrived at EDR: 08/09/2004	Telephone: 800-424-9346
Date Made Active in Reports: 09/17/2004	Last EDR Contact: 06/09/2004
Number of Days to Update: 39	Next Scheduled EDR Contact: N/A
	Data Release Frequency: No Update Planned



# GOVERNMENT RECORDS SEARCHED / DATA CURRENCY TRACKING

## IHS OPEN DUMPS: Open Dumps on Indian Land

A listing of all open dumps located on Indian Land in the United States.

Date of Government Version: 04/01/2014	Source: Department of Health & Human Services, Indian Health Service
Date Data Arrived at EDR: 08/06/2014	Telephone: 301-443-1452
Date Made Active in Reports: 01/29/2015	Last EDR Contact: 01/28/2022
Number of Days to Update: 176	Next Scheduled EDR Contact: 05/09/2022
	Data Release Frequency: Varies

## Local Lists of Hazardous waste / Contaminated Sites

### US HIST CDL: National Clandestine Laboratory Register

A listing of clandestine drug lab locations that have been removed from the DEAs National Clandestine Laboratory Register.

Date of Government Version: 11/16/2021	Source: Drug Enforcement Administration
Date Data Arrived at EDR: 11/18/2021	Telephone: 202-307-1000
Date Made Active in Reports: 02/08/2022	Last EDR Contact: 11/16/2021
Number of Days to Update: 82	Next Scheduled EDR Contact: 03/07/2022
	Data Release Frequency: No Update Planned

### HIST CAL-SITES: Calsites Database

The Calsites database contains potential or confirmed hazardous substance release properties. In 1996, California EPA reevaluated and significantly reduced the number of sites in the Calsites database. No longer updated by the state agency. It has been replaced by ENVIROSTOR.

Date of Government Version: 08/08/2005	Source: Department of Toxic Substance Control
Date Data Arrived at EDR: 08/03/2006	Telephone: 916-323-3400
Date Made Active in Reports: 08/24/2006	Last EDR Contact: 02/23/2009
Number of Days to Update: 21	Next Scheduled EDR Contact: 05/25/2009
	Data Release Frequency: No Update Planned

### SCH: School Property Evaluation Program

This category contains proposed and existing school sites that are being evaluated by DTSC for possible hazardous materials contamination. In some cases, these properties may be listed in the CalSites category depending on the level of threat to public health and safety or the environment they pose.

Date of Government Version: 10/25/2021	Source: Department of Toxic Substances Control
Date Data Arrived at EDR: 10/26/2021	Telephone: 916-323-3400
Date Made Active in Reports: 01/14/2022	Last EDR Contact: 01/25/2022
Number of Days to Update: 80	Next Scheduled EDR Contact: 05/09/2022
	Data Release Frequency: Quarterly

### CDL: Clandestine Drug Labs

A listing of drug lab locations. Listing of a location in this database does not indicate that any illegal drug lab materials were or were not present there, and does not constitute a determination that the location either requires or does not require additional cleanup work.

Date of Government Version: 12/31/2019	Source: Department of Toxic Substances Control
Date Data Arrived at EDR: 01/20/2021	Telephone: 916-255-6504
Date Made Active in Reports: 04/08/2021	Last EDR Contact: 01/13/2022
Number of Days to Update: 78	Next Scheduled EDR Contact: 04/18/2022
	Data Release Frequency: Varies

### TOXIC PITS: Toxic Pits Cleanup Act Sites

Toxic PITS Cleanup Act Sites. TOXIC PITS identifies sites suspected of containing hazardous substances where cleanup has not yet been completed.

Date of Government Version: 07/01/1995	Source: State Water Resources Control Board
Date Data Arrived at EDR: 08/30/1995	Telephone: 916-227-4364
Date Made Active in Reports: 09/26/1995	Last EDR Contact: 01/26/2009
Number of Days to Update: 27	Next Scheduled EDR Contact: 04/27/2009
	Data Release Frequency: No Update Planned

# GOVERNMENT RECORDS SEARCHED / DATA CURRENCY TRACKING

## CERS HAZ WASTE: CERS HAZ WASTE

List of sites in the California Environmental Protection Agency (CalEPA) Regulated Site Portal which fall under the Hazardous Chemical Management, Hazardous Waste Onsite Treatment, Household Hazardous Waste Collection, Hazardous Waste Generator, and RCRA LQ HW Generator programs.

Date of Government Version: 10/18/2021	Source: CalEPA
Date Data Arrived at EDR: 10/19/2021	Telephone: 916-323-2514
Date Made Active in Reports: 01/12/2022	Last EDR Contact: 01/19/2022
Number of Days to Update: 85	Next Scheduled EDR Contact: 05/02/2022
	Data Release Frequency: Quarterly

## US CDL: Clandestine Drug Labs

A listing of clandestine drug lab locations. The U.S. Department of Justice ("the Department") provides this web site as a public service. It contains addresses of some locations where law enforcement agencies reported they found chemicals or other items that indicated the presence of either clandestine drug laboratories or dumpsites. In most cases, the source of the entries is not the Department, and the Department has not verified the entry and does not guarantee its accuracy. Members of the public must verify the accuracy of all entries by, for example, contacting local law enforcement and local health departments.

Date of Government Version: 11/16/2021	Source: Drug Enforcement Administration
Date Data Arrived at EDR: 11/18/2021	Telephone: 202-307-1000
Date Made Active in Reports: 02/08/2022	Last EDR Contact: 11/16/2021
Number of Days to Update: 82	Next Scheduled EDR Contact: 03/07/2022
	Data Release Frequency: Quarterly

## AQUEOUS FOAM: Former Fire Training Facility Assessments Listing

Airports shown on this list are those believed to use Aqueous Film Forming Foam (AFFF), and certified by the Federal Aviation Administration (FAA) under Title 14, Code of Federal Regulations (CFR), Part 139 (14 CFR Part 139). This list was created by SWRCB using information available from the FAA. Location points shown are from the latitude and longitude listed on the FAA airport master record.

Date of Government Version: 12/01/2019	Source: State Water Resources Control Board
Date Data Arrived at EDR: 08/19/2021	Telephone: 916-341-5455
Date Made Active in Reports: 10/28/2021	Last EDR Contact: 12/10/2021
Number of Days to Update: 70	Next Scheduled EDR Contact: 03/21/2022
	Data Release Frequency: Varies

## PFAS: PFAS Contamination Site Location Listing

A listing of PFAS contaminated sites included in the GeoTracker database.

Date of Government Version: 09/07/2021	Source: State Water Resources Control Board
Date Data Arrived at EDR: 09/08/2021	Telephone: 866-480-1028
Date Made Active in Reports: 12/01/2021	Last EDR Contact: 12/07/2021
Number of Days to Update: 84	Next Scheduled EDR Contact: 03/21/2022
	Data Release Frequency: Varies

## **Local Lists of Registered Storage Tanks**

### SWEEPS UST: SWEEPS UST Listing

Statewide Environmental Evaluation and Planning System. This underground storage tank listing was updated and maintained by a company contacted by the SWRCB in the early 1990's. The listing is no longer updated or maintained. The local agency is the contact for more information on a site on the SWEEPS list.

Date of Government Version: 06/01/1994	Source: State Water Resources Control Board
Date Data Arrived at EDR: 07/07/2005	Telephone: N/A
Date Made Active in Reports: 08/11/2005	Last EDR Contact: 06/03/2005
Number of Days to Update: 35	Next Scheduled EDR Contact: N/A
	Data Release Frequency: No Update Planned

# GOVERNMENT RECORDS SEARCHED / DATA CURRENCY TRACKING

## HIST UST: Hazardous Substance Storage Container Database

The Hazardous Substance Storage Container Database is a historical listing of UST sites. Refer to local/county source for current data.

Date of Government Version: 10/15/1990	Source: State Water Resources Control Board
Date Data Arrived at EDR: 01/25/1991	Telephone: 916-341-5851
Date Made Active in Reports: 02/12/1991	Last EDR Contact: 07/26/2001
Number of Days to Update: 18	Next Scheduled EDR Contact: N/A
	Data Release Frequency: No Update Planned

## SAN FRANCISCO AST: Aboveground Storage Tank Site Listing

Aboveground storage tank sites

Date of Government Version: 11/04/2021	Source: San Francisco County Department of Public Health
Date Data Arrived at EDR: 11/05/2021	Telephone: 415-252-3896
Date Made Active in Reports: 01/24/2022	Last EDR Contact: 01/28/2022
Number of Days to Update: 80	Next Scheduled EDR Contact: 05/16/2022
	Data Release Frequency: Varies

## CA FID UST: Facility Inventory Database

The Facility Inventory Database (FID) contains a historical listing of active and inactive underground storage tank locations from the State Water Resource Control Board. Refer to local/county source for current data.

Date of Government Version: 10/31/1994	Source: California Environmental Protection Agency
Date Data Arrived at EDR: 09/05/1995	Telephone: 916-341-5851
Date Made Active in Reports: 09/29/1995	Last EDR Contact: 12/28/1998
Number of Days to Update: 24	Next Scheduled EDR Contact: N/A
	Data Release Frequency: No Update Planned

## CERS TANKS: California Environmental Reporting System (CERS) Tanks

List of sites in the California Environmental Protection Agency (CalEPA) Regulated Site Portal which fall under the Aboveground Petroleum Storage and Underground Storage Tank regulatory programs.

Date of Government Version: 10/18/2021	Source: California Environmental Protection Agency
Date Data Arrived at EDR: 10/19/2021	Telephone: 916-323-2514
Date Made Active in Reports: 01/12/2022	Last EDR Contact: 01/19/2022
Number of Days to Update: 85	Next Scheduled EDR Contact: 05/02/2022
	Data Release Frequency: Quarterly

## **Local Land Records**

### LIENS: Environmental Liens Listing

A listing of property locations with environmental liens for California where DTSC is a lien holder.

Date of Government Version: 08/25/2021	Source: Department of Toxic Substances Control
Date Data Arrived at EDR: 09/03/2021	Telephone: 916-323-3400
Date Made Active in Reports: 11/22/2021	Last EDR Contact: 11/22/2021
Number of Days to Update: 80	Next Scheduled EDR Contact: 03/14/2022
	Data Release Frequency: Varies

### LIENS 2: CERCLA Lien Information

A Federal CERCLA ('Superfund') lien can exist by operation of law at any site or property at which EPA has spent Superfund monies. These monies are spent to investigate and address releases and threatened releases of contamination. CERCLIS provides information as to the identity of these sites and properties.

Date of Government Version: 10/20/2021	Source: Environmental Protection Agency
Date Data Arrived at EDR: 11/05/2021	Telephone: 202-564-6023
Date Made Active in Reports: 11/29/2021	Last EDR Contact: 02/03/2022
Number of Days to Update: 24	Next Scheduled EDR Contact: 04/11/2022
	Data Release Frequency: Semi-Annually

# GOVERNMENT RECORDS SEARCHED / DATA CURRENCY TRACKING

## DEED: Deed Restriction Listing

Site Mitigation and Brownfields Reuse Program Facility Sites with Deed Restrictions & Hazardous Waste Management Program Facility Sites with Deed / Land Use Restriction. The DTSC Site Mitigation and Brownfields Reuse Program (SMBRP) list includes sites cleaned up under the program's oversight and generally does not include current or former hazardous waste facilities that required a hazardous waste facility permit. The list represents deed restrictions that are active. Some sites have multiple deed restrictions. The DTSC Hazardous Waste Management Program (HWMP) has developed a list of current or former hazardous waste facilities that have a recorded land use restriction at the local county recorder's office. The land use restrictions on this list were required by the DTSC HWMP as a result of the presence of hazardous substances that remain on site after the facility (or part of the facility) has been closed or cleaned up. The types of land use restriction include deed notice, deed restriction, or a land use restriction that binds current and future owners.

Date of Government Version: 08/30/2021	Source: DTSC and SWRCB
Date Data Arrived at EDR: 08/31/2021	Telephone: 916-323-3400
Date Made Active in Reports: 11/19/2021	Last EDR Contact: 11/30/2021
Number of Days to Update: 80	Next Scheduled EDR Contact: 03/14/2022
	Data Release Frequency: Semi-Annually

## **Records of Emergency Release Reports**

### HMIRS: Hazardous Materials Information Reporting System

Hazardous Materials Incident Report System. HMIRS contains hazardous material spill incidents reported to DOT.

Date of Government Version: 09/12/2021	Source: U.S. Department of Transportation
Date Data Arrived at EDR: 09/13/2021	Telephone: 202-366-4555
Date Made Active in Reports: 09/28/2021	Last EDR Contact: 12/16/2021
Number of Days to Update: 15	Next Scheduled EDR Contact: 04/04/2022
	Data Release Frequency: Quarterly

### CHMIRS: California Hazardous Material Incident Report System

California Hazardous Material Incident Reporting System. CHMIRS contains information on reported hazardous material incidents (accidental releases or spills).

Date of Government Version: 09/30/2021	Source: Office of Emergency Services
Date Data Arrived at EDR: 10/19/2021	Telephone: 916-845-8400
Date Made Active in Reports: 01/12/2022	Last EDR Contact: 01/19/2022
Number of Days to Update: 85	Next Scheduled EDR Contact: 05/02/2022
	Data Release Frequency: Semi-Annually

### LDS: Land Disposal Sites Listing (GEOTRACKER)

Land Disposal sites (Landfills) included in GeoTracker. GeoTracker is the Water Boards data management system for sites that impact, or have the potential to impact, water quality in California, with emphasis on groundwater.

Date of Government Version: 09/07/2021	Source: State Water Quality Control Board
Date Data Arrived at EDR: 09/07/2021	Telephone: 866-480-1028
Date Made Active in Reports: 11/29/2021	Last EDR Contact: 12/07/2021
Number of Days to Update: 83	Next Scheduled EDR Contact: 03/21/2022
	Data Release Frequency: Quarterly

### MCS: Military Cleanup Sites Listing (GEOTRACKER)

Military sites (consisting of: Military UST sites; Military Privatized sites; and Military Cleanup sites [formerly known as DoD non UST]) included in GeoTracker. GeoTracker is the Water Boards data management system for sites that impact, or have the potential to impact, water quality in California, with emphasis on groundwater.

Date of Government Version: 09/07/2021	Source: State Water Resources Control Board
Date Data Arrived at EDR: 09/07/2021	Telephone: 866-480-1028
Date Made Active in Reports: 11/29/2021	Last EDR Contact: 12/07/2021
Number of Days to Update: 83	Next Scheduled EDR Contact: 03/21/2022
	Data Release Frequency: Quarterly

# GOVERNMENT RECORDS SEARCHED / DATA CURRENCY TRACKING

## SPILLS 90: SPILLS90 data from FirstSearch

Spills 90 includes those spill and release records available exclusively from FirstSearch databases. Typically, they may include chemical, oil and/or hazardous substance spills recorded after 1990. Duplicate records that are already included in EDR incident and release records are not included in Spills 90.

Date of Government Version: 06/06/2012	Source: FirstSearch
Date Data Arrived at EDR: 01/03/2013	Telephone: N/A
Date Made Active in Reports: 02/22/2013	Last EDR Contact: 01/03/2013
Number of Days to Update: 50	Next Scheduled EDR Contact: N/A
	Data Release Frequency: No Update Planned

## Other Ascertainable Records

### RCRA NonGen / NLR: RCRA - Non Generators / No Longer Regulated

RCRAInfo is EPA's comprehensive information system, providing access to data supporting the Resource Conservation and Recovery Act (RCRA) of 1976 and the Hazardous and Solid Waste Amendments (HSWA) of 1984. The database includes selective information on sites which generate, transport, store, treat and/or dispose of hazardous waste as defined by the Resource Conservation and Recovery Act (RCRA). Non-Generators do not presently generate hazardous waste.

Date of Government Version: 09/13/2021	Source: Environmental Protection Agency
Date Data Arrived at EDR: 09/15/2021	Telephone: (415) 495-8895
Date Made Active in Reports: 10/12/2021	Last EDR Contact: 12/17/2021
Number of Days to Update: 27	Next Scheduled EDR Contact: 04/04/2022
	Data Release Frequency: Quarterly

### FUDS: Formerly Used Defense Sites

The listing includes locations of Formerly Used Defense Sites properties where the US Army Corps of Engineers is actively working or will take necessary cleanup actions.

Date of Government Version: 10/26/2021	Source: U.S. Army Corps of Engineers
Date Data Arrived at EDR: 11/16/2021	Telephone: 202-528-4285
Date Made Active in Reports: 02/08/2022	Last EDR Contact: 11/16/2021
Number of Days to Update: 84	Next Scheduled EDR Contact: 02/28/2022
	Data Release Frequency: Varies

### DOD: Department of Defense Sites

This data set consists of federally owned or administered lands, administered by the Department of Defense, that have any area equal to or greater than 640 acres of the United States, Puerto Rico, and the U.S. Virgin Islands.

Date of Government Version: 12/31/2005	Source: USGS
Date Data Arrived at EDR: 11/10/2006	Telephone: 888-275-8747
Date Made Active in Reports: 01/11/2007	Last EDR Contact: 01/14/2022
Number of Days to Update: 62	Next Scheduled EDR Contact: 04/25/2022
	Data Release Frequency: Semi-Annually

### FEDLAND: Federal and Indian Lands

Federally and Indian administrated lands of the United States. Lands included are administrated by: Army Corps of Engineers, Bureau of Reclamation, National Wild and Scenic River, National Wildlife Refuge, Public Domain Land, Wilderness, Wilderness Study Area, Wildlife Management Area, Bureau of Indian Affairs, Bureau of Land Management, Department of Justice, Forest Service, Fish and Wildlife Service, National Park Service.

Date of Government Version: 04/02/2018	Source: U.S. Geological Survey
Date Data Arrived at EDR: 04/11/2018	Telephone: 888-275-8747
Date Made Active in Reports: 11/06/2019	Last EDR Contact: 01/07/2022
Number of Days to Update: 574	Next Scheduled EDR Contact: 04/18/2022
	Data Release Frequency: N/A

### SCRD DRYCLEANERS: State Coalition for Remediation of Drycleaners Listing

The State Coalition for Remediation of Drycleaners was established in 1998, with support from the U.S. EPA Office of Superfund Remediation and Technology Innovation. It is comprised of representatives of states with established drycleaner remediation programs. Currently the member states are Alabama, Connecticut, Florida, Illinois, Kansas, Minnesota, Missouri, North Carolina, Oregon, South Carolina, Tennessee, Texas, and Wisconsin.

# GOVERNMENT RECORDS SEARCHED / DATA CURRENCY TRACKING

Date of Government Version: 01/01/2017  
Date Data Arrived at EDR: 02/03/2017  
Date Made Active in Reports: 04/07/2017  
Number of Days to Update: 63

Source: Environmental Protection Agency  
Telephone: 615-532-8599  
Last EDR Contact: 02/08/2022  
Next Scheduled EDR Contact: 05/23/2022  
Data Release Frequency: Varies

## US FIN ASSUR: Financial Assurance Information

All owners and operators of facilities that treat, store, or dispose of hazardous waste are required to provide proof that they will have sufficient funds to pay for the clean up, closure, and post-closure care of their facilities.

Date of Government Version: 09/13/2021  
Date Data Arrived at EDR: 09/15/2021  
Date Made Active in Reports: 09/28/2021  
Number of Days to Update: 13

Source: Environmental Protection Agency  
Telephone: 202-566-1917  
Last EDR Contact: 12/17/2021  
Next Scheduled EDR Contact: 04/04/2022  
Data Release Frequency: Quarterly

## EPA WATCH LIST: EPA WATCH LIST

EPA maintains a "Watch List" to facilitate dialogue between EPA, state and local environmental agencies on enforcement matters relating to facilities with alleged violations identified as either significant or high priority. Being on the Watch List does not mean that the facility has actually violated the law only that an investigation by EPA or a state or local environmental agency has led those organizations to allege that an unproven violation has in fact occurred. Being on the Watch List does not represent a higher level of concern regarding the alleged violations that were detected, but instead indicates cases requiring additional dialogue between EPA, state and local agencies - primarily because of the length of time the alleged violation has gone unaddressed or unresolved.

Date of Government Version: 08/30/2013  
Date Data Arrived at EDR: 03/21/2014  
Date Made Active in Reports: 06/17/2014  
Number of Days to Update: 88

Source: Environmental Protection Agency  
Telephone: 617-520-3000  
Last EDR Contact: 02/01/2022  
Next Scheduled EDR Contact: 05/16/2022  
Data Release Frequency: Quarterly

## 2020 COR ACTION: 2020 Corrective Action Program List

The EPA has set ambitious goals for the RCRA Corrective Action program by creating the 2020 Corrective Action Universe. This RCRA cleanup baseline includes facilities expected to need corrective action. The 2020 universe contains a wide variety of sites. Some properties are heavily contaminated while others were contaminated but have since been cleaned up. Still others have not been fully investigated yet, and may require little or no remediation. Inclusion in the 2020 Universe does not necessarily imply failure on the part of a facility to meet its RCRA obligations.

Date of Government Version: 09/30/2017  
Date Data Arrived at EDR: 05/08/2018  
Date Made Active in Reports: 07/20/2018  
Number of Days to Update: 73

Source: Environmental Protection Agency  
Telephone: 703-308-4044  
Last EDR Contact: 02/03/2022  
Next Scheduled EDR Contact: 05/16/2022  
Data Release Frequency: Varies

## TSCA: Toxic Substances Control Act

Toxic Substances Control Act. TSCA identifies manufacturers and importers of chemical substances included on the TSCA Chemical Substance Inventory list. It includes data on the production volume of these substances by plant site.

Date of Government Version: 12/31/2016  
Date Data Arrived at EDR: 06/17/2020  
Date Made Active in Reports: 09/10/2020  
Number of Days to Update: 85

Source: EPA  
Telephone: 202-260-5521  
Last EDR Contact: 12/17/2021  
Next Scheduled EDR Contact: 03/28/2022  
Data Release Frequency: Every 4 Years

## TRIS: Toxic Chemical Release Inventory System

Toxic Release Inventory System. TRIS identifies facilities which release toxic chemicals to the air, water and land in reportable quantities under SARA Title III Section 313.

# GOVERNMENT RECORDS SEARCHED / DATA CURRENCY TRACKING

Date of Government Version: 12/31/2018  
Date Data Arrived at EDR: 08/14/2020  
Date Made Active in Reports: 11/04/2020  
Number of Days to Update: 82

Source: EPA  
Telephone: 202-566-0250  
Last EDR Contact: 11/16/2021  
Next Scheduled EDR Contact: 02/28/2022  
Data Release Frequency: Annually

## SSTS: Section 7 Tracking Systems

Section 7 of the Federal Insecticide, Fungicide and Rodenticide Act, as amended (92 Stat. 829) requires all registered pesticide-producing establishments to submit a report to the Environmental Protection Agency by March 1st each year. Each establishment must report the types and amounts of pesticides, active ingredients and devices being produced, and those having been produced and sold or distributed in the past year.

Date of Government Version: 10/18/2021  
Date Data Arrived at EDR: 10/20/2021  
Date Made Active in Reports: 01/10/2022  
Number of Days to Update: 82

Source: EPA  
Telephone: 202-564-4203  
Last EDR Contact: 01/19/2022  
Next Scheduled EDR Contact: 05/02/2022  
Data Release Frequency: Annually

## ROD: Records Of Decision

Record of Decision. ROD documents mandate a permanent remedy at an NPL (Superfund) site containing technical and health information to aid in the cleanup.

Date of Government Version: 10/20/2021  
Date Data Arrived at EDR: 11/05/2021  
Date Made Active in Reports: 11/29/2021  
Number of Days to Update: 24

Source: EPA  
Telephone: 703-416-0223  
Last EDR Contact: 02/03/2022  
Next Scheduled EDR Contact: 03/14/2022  
Data Release Frequency: Annually

## RMP: Risk Management Plans

When Congress passed the Clean Air Act Amendments of 1990, it required EPA to publish regulations and guidance for chemical accident prevention at facilities using extremely hazardous substances. The Risk Management Program Rule (RMP Rule) was written to implement Section 112(r) of these amendments. The rule, which built upon existing industry codes and standards, requires companies of all sizes that use certain flammable and toxic substances to develop a Risk Management Program, which includes a(n): Hazard assessment that details the potential effects of an accidental release, an accident history of the last five years, and an evaluation of worst-case and alternative accidental releases; Prevention program that includes safety precautions and maintenance, monitoring, and employee training measures; and Emergency response program that spells out emergency health care, employee training measures and procedures for informing the public and response agencies (e.g the fire department) should an accident occur.

Date of Government Version: 10/20/2021  
Date Data Arrived at EDR: 11/05/2021  
Date Made Active in Reports: 11/12/2021  
Number of Days to Update: 7

Source: Environmental Protection Agency  
Telephone: 202-564-8600  
Last EDR Contact: 01/18/2022  
Next Scheduled EDR Contact: 05/02/2022  
Data Release Frequency: Varies

## RAATS: RCRA Administrative Action Tracking System

RCRA Administration Action Tracking System. RAATS contains records based on enforcement actions issued under RCRA pertaining to major violators and includes administrative and civil actions brought by the EPA. For administration actions after September 30, 1995, data entry in the RAATS database was discontinued. EPA will retain a copy of the database for historical records. It was necessary to terminate RAATS because a decrease in agency resources made it impossible to continue to update the information contained in the database.

Date of Government Version: 04/17/1995  
Date Data Arrived at EDR: 07/03/1995  
Date Made Active in Reports: 08/07/1995  
Number of Days to Update: 35

Source: EPA  
Telephone: 202-564-4104  
Last EDR Contact: 06/02/2008  
Next Scheduled EDR Contact: 09/01/2008  
Data Release Frequency: No Update Planned

# GOVERNMENT RECORDS SEARCHED / DATA CURRENCY TRACKING

## PRP: Potentially Responsible Parties

A listing of verified Potentially Responsible Parties

Date of Government Version: 10/20/2021	Source: EPA
Date Data Arrived at EDR: 11/05/2021	Telephone: 202-564-6023
Date Made Active in Reports: 12/15/2021	Last EDR Contact: 02/03/2022
Number of Days to Update: 40	Next Scheduled EDR Contact: 05/16/2022
	Data Release Frequency: Quarterly

## PADS: PCB Activity Database System

PCB Activity Database. PADS Identifies generators, transporters, commercial storers and/or brokers and disposers of PCB's who are required to notify the EPA of such activities.

Date of Government Version: 11/19/2020	Source: EPA
Date Data Arrived at EDR: 01/08/2021	Telephone: 202-566-0500
Date Made Active in Reports: 03/22/2021	Last EDR Contact: 01/07/2022
Number of Days to Update: 73	Next Scheduled EDR Contact: 04/18/2022
	Data Release Frequency: Annually

## ICIS: Integrated Compliance Information System

The Integrated Compliance Information System (ICIS) supports the information needs of the national enforcement and compliance program as well as the unique needs of the National Pollutant Discharge Elimination System (NPDES) program.

Date of Government Version: 11/18/2016	Source: Environmental Protection Agency
Date Data Arrived at EDR: 11/23/2016	Telephone: 202-564-2501
Date Made Active in Reports: 02/10/2017	Last EDR Contact: 12/29/2021
Number of Days to Update: 79	Next Scheduled EDR Contact: 04/18/2022
	Data Release Frequency: Quarterly

## FTTS: FIFRA/ TSCA Tracking System - FIFRA (Federal Insecticide, Fungicide, & Rodenticide Act)/TSCA (Toxic Substances Control Act)

FTTS tracks administrative cases and pesticide enforcement actions and compliance activities related to FIFRA, TSCA and EPCRA (Emergency Planning and Community Right-to-Know Act). To maintain currency, EDR contacts the Agency on a quarterly basis.

Date of Government Version: 04/09/2009	Source: EPA/Office of Prevention, Pesticides and Toxic Substances
Date Data Arrived at EDR: 04/16/2009	Telephone: 202-566-1667
Date Made Active in Reports: 05/11/2009	Last EDR Contact: 08/18/2017
Number of Days to Update: 25	Next Scheduled EDR Contact: 12/04/2017
	Data Release Frequency: No Update Planned

## FTTS INSP: FIFRA/ TSCA Tracking System - FIFRA (Federal Insecticide, Fungicide, & Rodenticide Act)/TSCA (Toxic Substances Control Act)

A listing of FIFRA/TSCA Tracking System (FTTS) inspections and enforcements.

Date of Government Version: 04/09/2009	Source: EPA
Date Data Arrived at EDR: 04/16/2009	Telephone: 202-566-1667
Date Made Active in Reports: 05/11/2009	Last EDR Contact: 08/18/2017
Number of Days to Update: 25	Next Scheduled EDR Contact: 12/04/2017
	Data Release Frequency: No Update Planned

## MLTS: Material Licensing Tracking System

MLTS is maintained by the Nuclear Regulatory Commission and contains a list of approximately 8,100 sites which possess or use radioactive materials and which are subject to NRC licensing requirements. To maintain currency, EDR contacts the Agency on a quarterly basis.

Date of Government Version: 07/29/2021	Source: Nuclear Regulatory Commission
Date Data Arrived at EDR: 08/24/2021	Telephone: 301-415-7169
Date Made Active in Reports: 11/19/2021	Last EDR Contact: 01/18/2022
Number of Days to Update: 87	Next Scheduled EDR Contact: 05/02/2022
	Data Release Frequency: Quarterly



# GOVERNMENT RECORDS SEARCHED / DATA CURRENCY TRACKING

## COAL ASH DOE: Steam-Electric Plant Operation Data

A listing of power plants that store ash in surface ponds.

Date of Government Version: 12/31/2019	Source: Department of Energy
Date Data Arrived at EDR: 12/01/2020	Telephone: 202-586-8719
Date Made Active in Reports: 02/09/2021	Last EDR Contact: 11/30/2021
Number of Days to Update: 70	Next Scheduled EDR Contact: 03/14/2022
	Data Release Frequency: Varies

## COAL ASH EPA: Coal Combustion Residues Surface Impoundments List

A listing of coal combustion residues surface impoundments with high hazard potential ratings.

Date of Government Version: 01/12/2017	Source: Environmental Protection Agency
Date Data Arrived at EDR: 03/05/2019	Telephone: N/A
Date Made Active in Reports: 11/11/2019	Last EDR Contact: 12/02/2021
Number of Days to Update: 251	Next Scheduled EDR Contact: 03/14/2022
	Data Release Frequency: Varies

## PCB TRANSFORMER: PCB Transformer Registration Database

The database of PCB transformer registrations that includes all PCB registration submittals.

Date of Government Version: 09/13/2019	Source: Environmental Protection Agency
Date Data Arrived at EDR: 11/06/2019	Telephone: 202-566-0517
Date Made Active in Reports: 02/10/2020	Last EDR Contact: 02/04/2022
Number of Days to Update: 96	Next Scheduled EDR Contact: 05/16/2022
	Data Release Frequency: Varies

## RADINFO: Radiation Information Database

The Radiation Information Database (RADINFO) contains information about facilities that are regulated by U.S. Environmental Protection Agency (EPA) regulations for radiation and radioactivity.

Date of Government Version: 07/01/2019	Source: Environmental Protection Agency
Date Data Arrived at EDR: 07/01/2019	Telephone: 202-343-9775
Date Made Active in Reports: 09/23/2019	Last EDR Contact: 12/27/2021
Number of Days to Update: 84	Next Scheduled EDR Contact: 04/11/2022
	Data Release Frequency: Quarterly

## HIST FTTS: FIFRA/TSCA Tracking System Administrative Case Listing

A complete administrative case listing from the FIFRA/TSCA Tracking System (FTTS) for all ten EPA regions. The information was obtained from the National Compliance Database (NCDB). NCDB supports the implementation of FIFRA (Federal Insecticide, Fungicide, and Rodenticide Act) and TSCA (Toxic Substances Control Act). Some EPA regions are now closing out records. Because of that, and the fact that some EPA regions are not providing EPA Headquarters with updated records, it was decided to create a HIST FTTS database. It included records that may not be included in the newer FTTS database updates. This database is no longer updated.

Date of Government Version: 10/19/2006	Source: Environmental Protection Agency
Date Data Arrived at EDR: 03/01/2007	Telephone: 202-564-2501
Date Made Active in Reports: 04/10/2007	Last EDR Contact: 12/17/2007
Number of Days to Update: 40	Next Scheduled EDR Contact: 03/17/2008
	Data Release Frequency: No Update Planned

## HIST FTTS INSP: FIFRA/TSCA Tracking System Inspection & Enforcement Case Listing

A complete inspection and enforcement case listing from the FIFRA/TSCA Tracking System (FTTS) for all ten EPA regions. The information was obtained from the National Compliance Database (NCDB). NCDB supports the implementation of FIFRA (Federal Insecticide, Fungicide, and Rodenticide Act) and TSCA (Toxic Substances Control Act). Some EPA regions are now closing out records. Because of that, and the fact that some EPA regions are not providing EPA Headquarters with updated records, it was decided to create a HIST FTTS database. It included records that may not be included in the newer FTTS database updates. This database is no longer updated.

# GOVERNMENT RECORDS SEARCHED / DATA CURRENCY TRACKING

Date of Government Version: 10/19/2006  
Date Data Arrived at EDR: 03/01/2007  
Date Made Active in Reports: 04/10/2007  
Number of Days to Update: 40

Source: Environmental Protection Agency  
Telephone: 202-564-2501  
Last EDR Contact: 12/17/2008  
Next Scheduled EDR Contact: 03/17/2008  
Data Release Frequency: No Update Planned

## DOT OPS: Incident and Accident Data

Department of Transportation, Office of Pipeline Safety Incident and Accident data.

Date of Government Version: 01/02/2020  
Date Data Arrived at EDR: 01/28/2020  
Date Made Active in Reports: 04/17/2020  
Number of Days to Update: 80

Source: Department of Transportation, Office of Pipeline Safety  
Telephone: 202-366-4595  
Last EDR Contact: 01/24/2022  
Next Scheduled EDR Contact: 05/08/2022  
Data Release Frequency: Quarterly

## CONSENT: Superfund (CERCLA) Consent Decrees

Major legal settlements that establish responsibility and standards for cleanup at NPL (Superfund) sites. Released periodically by United States District Courts after settlement by parties to litigation matters.

Date of Government Version: 09/30/2021  
Date Data Arrived at EDR: 10/13/2021  
Date Made Active in Reports: 01/10/2022  
Number of Days to Update: 89

Source: Department of Justice, Consent Decree Library  
Telephone: Varies  
Last EDR Contact: 01/03/2022  
Next Scheduled EDR Contact: 04/18/2022  
Data Release Frequency: Varies

## BRS: Biennial Reporting System

The Biennial Reporting System is a national system administered by the EPA that collects data on the generation and management of hazardous waste. BRS captures detailed data from two groups: Large Quantity Generators (LQG) and Treatment, Storage, and Disposal Facilities.

Date of Government Version: 12/31/2019  
Date Data Arrived at EDR: 09/15/2021  
Date Made Active in Reports: 12/14/2021  
Number of Days to Update: 90

Source: EPA/NTIS  
Telephone: 800-424-9346  
Last EDR Contact: 12/17/2021  
Next Scheduled EDR Contact: 04/04/2022  
Data Release Frequency: Biennially

## INDIAN RESERV: Indian Reservations

This map layer portrays Indian administered lands of the United States that have any area equal to or greater than 640 acres.

Date of Government Version: 12/31/2014  
Date Data Arrived at EDR: 07/14/2015  
Date Made Active in Reports: 01/10/2017  
Number of Days to Update: 546

Source: USGS  
Telephone: 202-208-3710  
Last EDR Contact: 01/04/2022  
Next Scheduled EDR Contact: 04/18/2022  
Data Release Frequency: Semi-Annually

## FUSRAP: Formerly Utilized Sites Remedial Action Program

DOE established the Formerly Utilized Sites Remedial Action Program (FUSRAP) in 1974 to remediate sites where radioactive contamination remained from Manhattan Project and early U.S. Atomic Energy Commission (AEC) operations.

Date of Government Version: 07/26/2021  
Date Data Arrived at EDR: 07/27/2021  
Date Made Active in Reports: 10/22/2021  
Number of Days to Update: 87

Source: Department of Energy  
Telephone: 202-586-3559  
Last EDR Contact: 01/31/2022  
Next Scheduled EDR Contact: 05/16/2022  
Data Release Frequency: Varies

## UMTRA: Uranium Mill Tailings Sites

Uranium ore was mined by private companies for federal government use in national defense programs. When the mills shut down, large piles of the sand-like material (mill tailings) remain after uranium has been extracted from the ore. Levels of human exposure to radioactive materials from the piles are low; however, in some cases tailings were used as construction materials before the potential health hazards of the tailings were recognized.

# GOVERNMENT RECORDS SEARCHED / DATA CURRENCY TRACKING

Date of Government Version: 08/30/2019  
Date Data Arrived at EDR: 11/15/2019  
Date Made Active in Reports: 01/28/2020  
Number of Days to Update: 74

Source: Department of Energy  
Telephone: 505-845-0011  
Last EDR Contact: 12/09/2021  
Next Scheduled EDR Contact: 02/28/2022  
Data Release Frequency: Varies

## LEAD SMELTER 1: Lead Smelter Sites

A listing of former lead smelter site locations.

Date of Government Version: 10/20/2021  
Date Data Arrived at EDR: 11/05/2021  
Date Made Active in Reports: 11/29/2021  
Number of Days to Update: 24

Source: Environmental Protection Agency  
Telephone: 703-603-8787  
Last EDR Contact: 05/03/2022  
Next Scheduled EDR Contact: 04/11/2022  
Data Release Frequency: Varies

## LEAD SMELTER 2: Lead Smelter Sites

A list of several hundred sites in the U.S. where secondary lead smelting was done from 1931 and 1964. These sites may pose a threat to public health through ingestion or inhalation of contaminated soil or dust

Date of Government Version: 04/05/2001  
Date Data Arrived at EDR: 10/27/2010  
Date Made Active in Reports: 12/02/2010  
Number of Days to Update: 36

Source: American Journal of Public Health  
Telephone: 703-305-6451  
Last EDR Contact: 12/02/2009  
Next Scheduled EDR Contact: N/A  
Data Release Frequency: No Update Planned

## US AIRS (AFS): Aerometric Information Retrieval System Facility Subsystem (AFS)

The database is a sub-system of Aerometric Information Retrieval System (AIRS). AFS contains compliance data on air pollution point sources regulated by the U.S. EPA and/or state and local air regulatory agencies. This information comes from source reports by various stationary sources of air pollution, such as electric power plants, steel mills, factories, and universities, and provides information about the air pollutants they produce. Action, air program, air program pollutant, and general level plant data. It is used to track emissions and compliance data from industrial plants.

Date of Government Version: 10/12/2016  
Date Data Arrived at EDR: 10/26/2016  
Date Made Active in Reports: 02/03/2017  
Number of Days to Update: 100

Source: EPA  
Telephone: 202-564-2496  
Last EDR Contact: 09/26/2017  
Next Scheduled EDR Contact: 01/08/2018  
Data Release Frequency: Annually

## US AIRS MINOR: Air Facility System Data

A listing of minor source facilities.

Date of Government Version: 10/12/2016  
Date Data Arrived at EDR: 10/26/2016  
Date Made Active in Reports: 02/03/2017  
Number of Days to Update: 100

Source: EPA  
Telephone: 202-564-2496  
Last EDR Contact: 09/26/2017  
Next Scheduled EDR Contact: 01/08/2018  
Data Release Frequency: Annually

## MINES VIOLATIONS: MSHA Violation Assessment Data

Mines violation and assessment information. Department of Labor, Mine Safety & Health Administration.

Date of Government Version: 06/30/2021  
Date Data Arrived at EDR: 07/01/2021  
Date Made Active in Reports: 09/28/2021  
Number of Days to Update: 89

Source: DOL, Mine Safety & Health Administration  
Telephone: 202-693-9424  
Last EDR Contact: 12/20/2021  
Next Scheduled EDR Contact: 03/14/2022  
Data Release Frequency: Quarterly

## US MINES: Mines Master Index File

Contains all mine identification numbers issued for mines active or opened since 1971. The data also includes violation information.

# GOVERNMENT RECORDS SEARCHED / DATA CURRENCY TRACKING

Date of Government Version: 08/09/2021  
Date Data Arrived at EDR: 08/24/2021  
Date Made Active in Reports: 11/19/2021  
Number of Days to Update: 87

Source: Department of Labor, Mine Safety and Health Administration  
Telephone: 303-231-5959  
Last EDR Contact: 11/22/2021  
Next Scheduled EDR Contact: 03/07/2022  
Data Release Frequency: Semi-Annually

## US MINES 2: Ferrous and Nonferrous Metal Mines Database Listing

This map layer includes ferrous (ferrous metal mines are facilities that extract ferrous metals, such as iron ore or molybdenum) and nonferrous (Nonferrous metal mines are facilities that extract nonferrous metals, such as gold, silver, copper, zinc, and lead) metal mines in the United States.

Date of Government Version: 05/06/2020  
Date Data Arrived at EDR: 05/27/2020  
Date Made Active in Reports: 08/13/2020  
Number of Days to Update: 78

Source: USGS  
Telephone: 703-648-7709  
Last EDR Contact: 11/22/2021  
Next Scheduled EDR Contact: 03/07/2022  
Data Release Frequency: Varies

## US MINES 3: Active Mines & Mineral Plants Database Listing

Active Mines and Mineral Processing Plant operations for commodities monitored by the Minerals Information Team of the USGS.

Date of Government Version: 04/14/2011  
Date Data Arrived at EDR: 06/08/2011  
Date Made Active in Reports: 09/13/2011  
Number of Days to Update: 97

Source: USGS  
Telephone: 703-648-7709  
Last EDR Contact: 11/22/2021  
Next Scheduled EDR Contact: 03/07/2022  
Data Release Frequency: Varies

## ABANDONED MINES: Abandoned Mines

An inventory of land and water impacted by past mining (primarily coal mining) is maintained by OSMRE to provide information needed to implement the Surface Mining Control and Reclamation Act of 1977 (SMCRA). The inventory contains information on the location, type, and extent of AML impacts, as well as, information on the cost associated with the reclamation of those problems. The inventory is based upon field surveys by State, Tribal, and OSMRE program officials. It is dynamic to the extent that it is modified as new problems are identified and existing problems are reclaimed.

Date of Government Version: 09/14/2021  
Date Data Arrived at EDR: 09/15/2021  
Date Made Active in Reports: 12/15/2021  
Number of Days to Update: 91

Source: Department of Interior  
Telephone: 202-208-2609  
Last EDR Contact: 12/14/2021  
Next Scheduled EDR Contact: 03/21/2022  
Data Release Frequency: Quarterly

## FINDS: Facility Index System/Facility Registry System

Facility Index System. FINDS contains both facility information and 'pointers' to other sources that contain more detail. EDR includes the following FINDS databases in this report: PCS (Permit Compliance System), AIRS (Aerometric Information Retrieval System), DOCKET (Enforcement Docket used to manage and track information on civil judicial enforcement cases for all environmental statutes), FURS (Federal Underground Injection Control), C-DOCKET (Criminal Docket System used to track criminal enforcement actions for all environmental statutes), FFIS (Federal Facilities Information System), STATE (State Environmental Laws and Statutes), and PADS (PCB Activity Data System).

Date of Government Version: 05/05/2021  
Date Data Arrived at EDR: 05/18/2021  
Date Made Active in Reports: 08/17/2021  
Number of Days to Update: 91

Source: EPA  
Telephone: (415) 947-8000  
Last EDR Contact: 11/22/2021  
Next Scheduled EDR Contact: 03/14/2022  
Data Release Frequency: Quarterly

## UXO: Unexploded Ordnance Sites

A listing of unexploded ordnance site locations

Date of Government Version: 12/31/2018  
Date Data Arrived at EDR: 07/02/2020  
Date Made Active in Reports: 09/17/2020  
Number of Days to Update: 77

Source: Department of Defense  
Telephone: 703-704-1564  
Last EDR Contact: 01/11/2022  
Next Scheduled EDR Contact: 04/25/2022  
Data Release Frequency: Varies

# GOVERNMENT RECORDS SEARCHED / DATA CURRENCY TRACKING

## ECHO: Enforcement & Compliance History Information

ECHO provides integrated compliance and enforcement information for about 800,000 regulated facilities nationwide.

Date of Government Version: 01/01/2022	Source: Environmental Protection Agency
Date Data Arrived at EDR: 01/04/2022	Telephone: 202-564-2280
Date Made Active in Reports: 01/10/2022	Last EDR Contact: 01/04/2022
Number of Days to Update: 6	Next Scheduled EDR Contact: 04/18/2022
	Data Release Frequency: Quarterly

## DOCKET HWC: Hazardous Waste Compliance Docket Listing

A complete list of the Federal Agency Hazardous Waste Compliance Docket Facilities.

Date of Government Version: 05/06/2021	Source: Environmental Protection Agency
Date Data Arrived at EDR: 05/21/2021	Telephone: 202-564-0527
Date Made Active in Reports: 08/11/2021	Last EDR Contact: 11/23/2021
Number of Days to Update: 82	Next Scheduled EDR Contact: 03/07/2022
	Data Release Frequency: Varies

## FUELS PROGRAM: EPA Fuels Program Registered Listing

This listing includes facilities that are registered under the Part 80 (Code of Federal Regulations) EPA Fuels Programs. All companies now are required to submit new and updated registrations.

Date of Government Version: 11/15/2021	Source: EPA
Date Data Arrived at EDR: 11/15/2021	Telephone: 800-385-6164
Date Made Active in Reports: 02/01/2022	Last EDR Contact: 11/15/2021
Number of Days to Update: 78	Next Scheduled EDR Contact: 02/28/2022
	Data Release Frequency: Quarterly

## CA BOND EXP. PLAN: Bond Expenditure Plan

Department of Health Services developed a site-specific expenditure plan as the basis for an appropriation of Hazardous Substance Cleanup Bond Act funds. It is not updated.

Date of Government Version: 01/01/1989	Source: Department of Health Services
Date Data Arrived at EDR: 07/27/1994	Telephone: 916-255-2118
Date Made Active in Reports: 08/02/1994	Last EDR Contact: 05/31/1994
Number of Days to Update: 6	Next Scheduled EDR Contact: N/A
	Data Release Frequency: No Update Planned

## CORTESE: "Cortese" Hazardous Waste & Substances Sites List

The sites for the list are designated by the State Water Resource Control Board (LUST), the Integrated Waste Board (SWF/LS), and the Department of Toxic Substances Control (Cal-Sites).

Date of Government Version: 09/20/2021	Source: CAL EPA/Office of Emergency Information
Date Data Arrived at EDR: 09/21/2021	Telephone: 916-323-3400
Date Made Active in Reports: 12/08/2021	Last EDR Contact: 12/16/2021
Number of Days to Update: 78	Next Scheduled EDR Contact: 04/04/2022
	Data Release Frequency: Quarterly

## CUPA LIVERMORE-PLEASANTON: CUPA Facility Listing

list of facilities associated with the various CUPA programs in Livermore-Pleasanton

Date of Government Version: 05/01/2019	Source: Livermore-Pleasanton Fire Department
Date Data Arrived at EDR: 05/14/2019	Telephone: 925-454-2361
Date Made Active in Reports: 07/17/2019	Last EDR Contact: 02/08/2022
Number of Days to Update: 64	Next Scheduled EDR Contact: 05/23/2022
	Data Release Frequency: Varies

## DRYCLEAN SOUTH COAST: South Coast Air Quality Management District Drycleaner Listing

A listing of dry cleaners in the South Coast Air Quality Management District

# GOVERNMENT RECORDS SEARCHED / DATA CURRENCY TRACKING

Date of Government Version: 11/17/2021  
Date Data Arrived at EDR: 11/18/2021  
Date Made Active in Reports: 02/07/2022  
Number of Days to Update: 81

Source: South Coast Air Quality Management District  
Telephone: 909-396-3211  
Last EDR Contact: 11/16/2021  
Next Scheduled EDR Contact: 03/07/2022  
Data Release Frequency: Varies

**DRYCLEAN AVAQMD:** Antelope Valley Air Quality Management District Drycleaner Listing  
A listing of dry cleaners in the Antelope Valley Air Quality Management District.

Date of Government Version: 08/24/2021  
Date Data Arrived at EDR: 08/25/2021  
Date Made Active in Reports: 11/17/2021  
Number of Days to Update: 84

Source: Antelope Valley Air Quality Management District  
Telephone: 661-723-8070  
Last EDR Contact: 11/23/2021  
Next Scheduled EDR Contact: 03/14/2022  
Data Release Frequency: Varies

**DRYCLEANERS:** Cleaner Facilities

A list of drycleaner related facilities that have EPA ID numbers. These are facilities with certain SIC codes: power laundries, family and commercial; garment pressing and cleaner's agents; linen supply; coin-operated laundries and cleaning; drycleaning plants, except rugs; carpet and upholster cleaning; industrial launderers; laundry and garment services.

Date of Government Version: 08/27/2021  
Date Data Arrived at EDR: 09/01/2021  
Date Made Active in Reports: 11/19/2021  
Number of Days to Update: 79

Source: Department of Toxic Substance Control  
Telephone: 916-327-4498  
Last EDR Contact: 02/07/2022  
Next Scheduled EDR Contact: 03/14/2022  
Data Release Frequency: Annually

**EMI:** Emissions Inventory Data

Toxics and criteria pollutant emissions data collected by the ARB and local air pollution agencies.

Date of Government Version: 12/31/2019  
Date Data Arrived at EDR: 06/10/2021  
Date Made Active in Reports: 08/27/2021  
Number of Days to Update: 78

Source: California Air Resources Board  
Telephone: 916-322-2990  
Last EDR Contact: 12/17/2021  
Next Scheduled EDR Contact: 03/28/2022  
Data Release Frequency: Varies

**ENF:** Enforcement Action Listing

A listing of Water Board Enforcement Actions. Formal is everything except Oral/Verbal Communication, Notice of Violation, Expedited Payment Letter, and Staff Enforcement Letter.

Date of Government Version: 11/10/2021  
Date Data Arrived at EDR: 11/11/2021  
Date Made Active in Reports: 02/03/2022  
Number of Days to Update: 84

Source: State Water Resources Control Board  
Telephone: 916-445-9379  
Last EDR Contact: 02/11/2022  
Next Scheduled EDR Contact: 05/02/2022  
Data Release Frequency: Varies

**Financial Assurance 1:** Financial Assurance Information Listing

Financial Assurance information

Date of Government Version: 10/05/2021  
Date Data Arrived at EDR: 10/06/2021  
Date Made Active in Reports: 12/29/2021  
Number of Days to Update: 84

Source: Department of Toxic Substances Control  
Telephone: 916-255-3628  
Last EDR Contact: 01/13/2022  
Next Scheduled EDR Contact: 05/02/2022  
Data Release Frequency: Varies

**Financial Assurance 2:** Financial Assurance Information Listing

A listing of financial assurance information for solid waste facilities. Financial assurance is intended to ensure that resources are available to pay for the cost of closure, post-closure care, and corrective measures if the owner or operator of a regulated facility is unable or unwilling to pay.

# GOVERNMENT RECORDS SEARCHED / DATA CURRENCY TRACKING

Date of Government Version: 11/18/2021  
Date Data Arrived at EDR: 11/19/2021  
Date Made Active in Reports: 02/07/2022  
Number of Days to Update: 80

Source: California Integrated Waste Management Board  
Telephone: 916-341-6066  
Last EDR Contact: 02/07/2022  
Next Scheduled EDR Contact: 05/23/2022  
Data Release Frequency: Varies

## HAZNET: Facility and Manifest Data

Facility and Manifest Data. The data is extracted from the copies of hazardous waste manifests received each year by the DTSC. The annual volume of manifests is typically 700,000 - 1,000,000 annually, representing approximately 350,000 - 500,000 shipments. Data are from the manifests submitted without correction, and therefore many contain some invalid values for data elements such as generator ID, TSD ID, waste category, and disposal method. This database begins with calendar year 1993.

Date of Government Version: 12/31/2019  
Date Data Arrived at EDR: 04/15/2020  
Date Made Active in Reports: 07/02/2020  
Number of Days to Update: 78

Source: California Environmental Protection Agency  
Telephone: 916-255-1136  
Last EDR Contact: 01/07/2022  
Next Scheduled EDR Contact: 04/18/2022  
Data Release Frequency: Annually

## ICE: ICE

Contains data pertaining to the Permitted Facilities with Inspections / Enforcements sites tracked in Envirostor.

Date of Government Version: 11/15/2021  
Date Data Arrived at EDR: 11/15/2021  
Date Made Active in Reports: 02/03/2022  
Number of Days to Update: 80

Source: Department of Toxic Substances Control  
Telephone: 877-786-9427  
Last EDR Contact: 11/15/2021  
Next Scheduled EDR Contact: 02/28/2022  
Data Release Frequency: Quarterly

## HIST CORTESE: Hazardous Waste & Substance Site List

The sites for the list are designated by the State Water Resource Control Board [LUST], the Integrated Waste Board [SWF/LS], and the Department of Toxic Substances Control [CALSITES]. This listing is no longer updated by the state agency.

Date of Government Version: 04/01/2001  
Date Data Arrived at EDR: 01/22/2009  
Date Made Active in Reports: 04/08/2009  
Number of Days to Update: 76

Source: Department of Toxic Substances Control  
Telephone: 916-323-3400  
Last EDR Contact: 01/22/2009  
Next Scheduled EDR Contact: N/A  
Data Release Frequency: No Update Planned

## HWP: EnviroStor Permitted Facilities Listing

Detailed information on permitted hazardous waste facilities and corrective action ("cleanups") tracked in EnviroStor.

Date of Government Version: 11/15/2021  
Date Data Arrived at EDR: 11/15/2021  
Date Made Active in Reports: 02/03/2022  
Number of Days to Update: 80

Source: Department of Toxic Substances Control  
Telephone: 916-323-3400  
Last EDR Contact: 11/15/2021  
Next Scheduled EDR Contact: 02/28/2022  
Data Release Frequency: Quarterly

## HWT: Registered Hazardous Waste Transporter Database

A listing of hazardous waste transporters. In California, unless specifically exempted, it is unlawful for any person to transport hazardous wastes unless the person holds a valid registration issued by DTSC. A hazardous waste transporter registration is valid for one year and is assigned a unique registration number.

Date of Government Version: 10/04/2021  
Date Data Arrived at EDR: 10/05/2021  
Date Made Active in Reports: 12/22/2021  
Number of Days to Update: 78

Source: Department of Toxic Substances Control  
Telephone: 916-440-7145  
Last EDR Contact: 01/04/2022  
Next Scheduled EDR Contact: 04/18/2022  
Data Release Frequency: Quarterly

# GOVERNMENT RECORDS SEARCHED / DATA CURRENCY TRACKING

## MINES: Mines Site Location Listing

A listing of mine site locations from the Office of Mine Reclamation.

Date of Government Version: 09/07/2021	Source: Department of Conservation
Date Data Arrived at EDR: 09/07/2021	Telephone: 916-322-1080
Date Made Active in Reports: 11/29/2021	Last EDR Contact: 12/07/2021
Number of Days to Update: 83	Next Scheduled EDR Contact: 03/21/2022
	Data Release Frequency: Quarterly

## MWMP: Medical Waste Management Program Listing

The Medical Waste Management Program (MWMP) ensures the proper handling and disposal of medical waste by permitting and inspecting medical waste Offsite Treatment Facilities (PDF) and Transfer Stations (PDF) throughout the state. MWMP also oversees all Medical Waste Transporters.

Date of Government Version: 08/05/2021	Source: Department of Public Health
Date Data Arrived at EDR: 08/31/2021	Telephone: 916-558-1784
Date Made Active in Reports: 11/19/2021	Last EDR Contact: 11/30/2021
Number of Days to Update: 80	Next Scheduled EDR Contact: 03/14/2022
	Data Release Frequency: Varies

## NPDES: NPDES Permits Listing

A listing of NPDES permits, including stormwater.

Date of Government Version: 11/09/2021	Source: State Water Resources Control Board
Date Data Arrived at EDR: 11/09/2021	Telephone: 916-445-9379
Date Made Active in Reports: 01/27/2022	Last EDR Contact: 02/08/2022
Number of Days to Update: 79	Next Scheduled EDR Contact: 05/23/2022
	Data Release Frequency: Quarterly

## PEST LIC: Pesticide Regulation Licenses Listing

A listing of licenses and certificates issued by the Department of Pesticide Regulation. The DPR issues licenses and/or certificates to: Persons and businesses that apply or sell pesticides; Pest control dealers and brokers; Persons who advise on agricultural pesticide applications.

Date of Government Version: 08/30/2021	Source: Department of Pesticide Regulation
Date Data Arrived at EDR: 08/31/2021	Telephone: 916-445-4038
Date Made Active in Reports: 11/19/2021	Last EDR Contact: 11/30/2021
Number of Days to Update: 80	Next Scheduled EDR Contact: 03/14/2022
	Data Release Frequency: Quarterly

## PROC: Certified Processors Database

A listing of certified processors.

Date of Government Version: 11/29/2021	Source: Department of Conservation
Date Data Arrived at EDR: 11/29/2021	Telephone: 916-323-3836
Date Made Active in Reports: 02/11/2022	Last EDR Contact: 11/29/2021
Number of Days to Update: 74	Next Scheduled EDR Contact: 03/21/2022
	Data Release Frequency: Quarterly

## NOTIFY 65: Proposition 65 Records

Listings of all Proposition 65 incidents reported to counties by the State Water Resources Control Board and the Regional Water Quality Control Board. This database is no longer updated by the reporting agency.

Date of Government Version: 03/12/2021	Source: State Water Resources Control Board
Date Data Arrived at EDR: 03/16/2021	Telephone: 916-445-3846
Date Made Active in Reports: 06/01/2021	Last EDR Contact: 12/08/2021
Number of Days to Update: 77	Next Scheduled EDR Contact: 03/28/2022
	Data Release Frequency: No Update Planned



# GOVERNMENT RECORDS SEARCHED / DATA CURRENCY TRACKING

## UIC: UIC Listing

A listing of wells identified as underground injection wells, in the California Oil and Gas Wells database.

Date of Government Version: 06/03/2021	Source: Department of Conservation
Date Data Arrived at EDR: 06/03/2021	Telephone: 916-445-2408
Date Made Active in Reports: 08/25/2021	Last EDR Contact: 12/07/2021
Number of Days to Update: 83	Next Scheduled EDR Contact: 03/21/2022
	Data Release Frequency: Varies

## UIC GEO: Underground Injection Control Sites (GEOTRACKER)

Underground control injection sites

Date of Government Version: 09/07/2021	Source: State Water Resource Control Board
Date Data Arrived at EDR: 09/07/2021	Telephone: 866-480-1028
Date Made Active in Reports: 11/29/2021	Last EDR Contact: 12/07/2021
Number of Days to Update: 83	Next Scheduled EDR Contact: 03/21/2022
	Data Release Frequency: Varies

## WASTEWATER PITS: Oil Wastewater Pits Listing

Water officials discovered that oil producers have been dumping chemical-laden wastewater into hundreds of unlined pits that are operating without proper permits. Inspections completed by the Central Valley Regional Water Quality Control Board revealed the existence of previously unidentified waste sites. The water boards review found that more than one-third of the region's active disposal pits are operating without permission.

Date of Government Version: 02/11/2021	Source: RWQCB, Central Valley Region
Date Data Arrived at EDR: 07/01/2021	Telephone: 559-445-5577
Date Made Active in Reports: 09/29/2021	Last EDR Contact: 01/07/2022
Number of Days to Update: 90	Next Scheduled EDR Contact: 04/18/2022
	Data Release Frequency: Varies

## WDS: Waste Discharge System

Sites which have been issued waste discharge requirements.

Date of Government Version: 06/19/2007	Source: State Water Resources Control Board
Date Data Arrived at EDR: 06/20/2007	Telephone: 916-341-5227
Date Made Active in Reports: 06/29/2007	Last EDR Contact: 02/11/2022
Number of Days to Update: 9	Next Scheduled EDR Contact: 05/30/2022
	Data Release Frequency: No Update Planned

## WIP: Well Investigation Program Case List

Well Investigation Program case in the San Gabriel and San Fernando Valley area.

Date of Government Version: 07/03/2009	Source: Los Angeles Water Quality Control Board
Date Data Arrived at EDR: 07/21/2009	Telephone: 213-576-6726
Date Made Active in Reports: 08/03/2009	Last EDR Contact: 12/14/2021
Number of Days to Update: 13	Next Scheduled EDR Contact: 04/04/2022
	Data Release Frequency: No Update Planned

## MILITARY PRIV SITES: Military Privatized Sites (GEOTRACKER)

Military privatized sites

Date of Government Version: 09/07/2021	Source: State Water Resources Control Board
Date Data Arrived at EDR: 09/07/2021	Telephone: 866-480-1028
Date Made Active in Reports: 11/29/2021	Last EDR Contact: 12/07/2021
Number of Days to Update: 83	Next Scheduled EDR Contact: 03/21/2022
	Data Release Frequency: Varies

## PROJECT: Project Sites (GEOTRACKER)

Projects sites

# GOVERNMENT RECORDS SEARCHED / DATA CURRENCY TRACKING

Date of Government Version: 09/07/2021  
Date Data Arrived at EDR: 09/07/2021  
Date Made Active in Reports: 11/29/2021  
Number of Days to Update: 83

Source: State Water Resources Control Board  
Telephone: 866-480-1028  
Last EDR Contact: 12/07/2021  
Next Scheduled EDR Contact: 03/21/2022  
Data Release Frequency: Varies

## WDR: Waste Discharge Requirements Listing

In general, the Waste Discharge Requirements (WDRs) Program (sometimes also referred to as the "Non Chapter 15 (Non 15) Program") regulates point discharges that are exempt pursuant to Subsection 20090 of Title 27 and not subject to the Federal Water Pollution Control Act. Exemptions from Title 27 may be granted for nine categories of discharges (e.g., sewage, wastewater, etc.) that meet, and continue to meet, the preconditions listed for each specific exemption. The scope of the WDRs Program also includes the discharge of wastes classified as inert, pursuant to section 20230 of Title 27.

Date of Government Version: 09/07/2021  
Date Data Arrived at EDR: 09/08/2021  
Date Made Active in Reports: 12/01/2021  
Number of Days to Update: 84

Source: State Water Resources Control Board  
Telephone: 916-341-5810  
Last EDR Contact: 12/07/2021  
Next Scheduled EDR Contact: 03/21/2022  
Data Release Frequency: Quarterly

## CIWQS: California Integrated Water Quality System

The California Integrated Water Quality System (CIWQS) is a computer system used by the State and Regional Water Quality Control Boards to track information about places of environmental interest, manage permits and other orders, track inspections, and manage violations and enforcement activities.

Date of Government Version: 08/30/2021  
Date Data Arrived at EDR: 08/31/2021  
Date Made Active in Reports: 11/19/2021  
Number of Days to Update: 80

Source: State Water Resources Control Board  
Telephone: 866-794-4977  
Last EDR Contact: 11/30/2021  
Next Scheduled EDR Contact: 03/14/2022  
Data Release Frequency: Varies

## CERS: CalEPA Regulated Site Portal Data

The CalEPA Regulated Site Portal database combines data about environmentally regulated sites and facilities in California into a single database. It combines data from a variety of state and federal databases, and provides an overview of regulated activities across the spectrum of environmental programs for any given location in California. These activities include hazardous materials and waste, state and federal cleanups, impacted ground and surface waters, and toxic materials

Date of Government Version: 10/18/2021  
Date Data Arrived at EDR: 10/19/2021  
Date Made Active in Reports: 01/12/2022  
Number of Days to Update: 85

Source: California Environmental Protection Agency  
Telephone: 916-323-2514  
Last EDR Contact: 01/19/2022  
Next Scheduled EDR Contact: 05/02/2022  
Data Release Frequency: Varies

## NON-CASE INFO: Non-Case Information Sites (GEOTRACKER)

Non-Case Information sites

Date of Government Version: 09/07/2021  
Date Data Arrived at EDR: 09/07/2021  
Date Made Active in Reports: 11/29/2021  
Number of Days to Update: 83

Source: State Water Resources Control Board  
Telephone: 866-480-1028  
Last EDR Contact: 12/07/2021  
Next Scheduled EDR Contact: 03/21/2022  
Data Release Frequency: Varies

## OTHER OIL GAS: Other Oil & Gas Projects Sites (GEOTRACKER)

Other Oil & Gas Projects sites

Date of Government Version: 09/07/2021  
Date Data Arrived at EDR: 09/07/2021  
Date Made Active in Reports: 11/29/2021  
Number of Days to Update: 83

Source: State Water Resources Control Board  
Telephone: 866-480-1028  
Last EDR Contact: 12/07/2021  
Next Scheduled EDR Contact: 03/21/2022  
Data Release Frequency: Varies

# GOVERNMENT RECORDS SEARCHED / DATA CURRENCY TRACKING

## PROD WATER PONDS: Produced Water Ponds Sites (GEOTRACKER)

Produced water ponds sites

Date of Government Version: 09/07/2021  
Date Data Arrived at EDR: 09/07/2021  
Date Made Active in Reports: 11/29/2021  
Number of Days to Update: 83

Source: State Water Resources Control Board  
Telephone: 866-480-1028  
Last EDR Contact: 12/07/2021  
Next Scheduled EDR Contact: 03/21/2022  
Data Release Frequency: Varies

## SAMPLING POINT: Sampling Point ? Public Sites (GEOTRACKER)

Sampling point - public sites

Date of Government Version: 09/07/2021  
Date Data Arrived at EDR: 09/07/2021  
Date Made Active in Reports: 11/29/2021  
Number of Days to Update: 83

Source: State Water Resources Control Board  
Telephone: 866-480-1028  
Last EDR Contact: 12/07/2021  
Next Scheduled EDR Contact: 03/21/2022  
Data Release Frequency: Varies

## WELL STIM PROJ: Well Stimulation Project (GEOTRACKER)

Includes areas of groundwater monitoring plans, a depiction of the monitoring network, and the facilities, boundaries, and subsurface characteristics of the oilfield and the features (oil and gas wells, produced water ponds, UIC wells, water supply wells, etc?) being monitored

Date of Government Version: 09/07/2021  
Date Data Arrived at EDR: 09/07/2021  
Date Made Active in Reports: 11/29/2021  
Number of Days to Update: 83

Source: State Water Resources Control Board  
Telephone: 866-480-1028  
Last EDR Contact: 12/07/2021  
Next Scheduled EDR Contact: 03/21/2022  
Data Release Frequency: Varies

## HWTS: Hazardous Waste Tracking System

DTSC maintains the Hazardous Waste Tracking System that stores ID number information since the early 1980s and manifest data since 1993. The system collects both manifest copies from the generator and destination facility.

Date of Government Version: 07/13/2021  
Date Data Arrived at EDR: 07/14/2021  
Date Made Active in Reports: 10/06/2021  
Number of Days to Update: 84

Source: Department of Toxic Substances Control  
Telephone: 916-324-2444  
Last EDR Contact: 01/28/2022  
Next Scheduled EDR Contact: 04/18/2022  
Data Release Frequency: Varies

## PCS ENF: Enforcement data

No description is available for this data

Date of Government Version: 12/31/2014  
Date Data Arrived at EDR: 02/05/2015  
Date Made Active in Reports: 03/06/2015  
Number of Days to Update: 29

Source: EPA  
Telephone: 202-564-2497  
Last EDR Contact: 12/29/2021  
Next Scheduled EDR Contact: 04/18/2022  
Data Release Frequency: Varies

## PCS: Permit Compliance System

PCS is a computerized management information system that contains data on National Pollutant Discharge Elimination System (NPDES) permit holding facilities. PCS tracks the permit, compliance, and enforcement status of NPDES facilities.

Date of Government Version: 07/14/2011  
Date Data Arrived at EDR: 08/05/2011  
Date Made Active in Reports: 09/29/2011  
Number of Days to Update: 55

Source: EPA, Office of Water  
Telephone: 202-564-2496  
Last EDR Contact: 12/29/2021  
Next Scheduled EDR Contact: 04/18/2022  
Data Release Frequency: Semi-Annually

# GOVERNMENT RECORDS SEARCHED / DATA CURRENCY TRACKING

## PCS INACTIVE: Listing of Inactive PCS Permits

An inactive permit is a facility that has shut down or is no longer discharging.

Date of Government Version: 11/05/2014	Source: EPA
Date Data Arrived at EDR: 01/06/2015	Telephone: 202-564-2496
Date Made Active in Reports: 05/06/2015	Last EDR Contact: 12/29/2021
Number of Days to Update: 120	Next Scheduled EDR Contact: 04/18/2022
	Data Release Frequency: Semi-Annually

## MINES MRDS: Mineral Resources Data System Mineral Resources Data System

Date of Government Version: 04/06/2018	Source: USGS
Date Data Arrived at EDR: 10/21/2019	Telephone: 703-648-6533
Date Made Active in Reports: 10/24/2019	Last EDR Contact: 11/23/2021
Number of Days to Update: 3	Next Scheduled EDR Contact: 03/07/2022
	Data Release Frequency: Varies

## EDR HIGH RISK HISTORICAL RECORDS

### *EDR Exclusive Records*

#### EDR MGP: EDR Proprietary Manufactured Gas Plants

The EDR Proprietary Manufactured Gas Plant Database includes records of coal gas plants (manufactured gas plants) compiled by EDR's researchers. Manufactured gas sites were used in the United States from the 1800's to 1950's to produce a gas that could be distributed and used as fuel. These plants used whale oil, rosin, coal, or a mixture of coal, oil, and water that also produced a significant amount of waste. Many of the byproducts of the gas production, such as coal tar (oily waste containing volatile and non-volatile chemicals), sludges, oils and other compounds are potentially hazardous to human health and the environment. The byproduct from this process was frequently disposed of directly at the plant site and can remain or spread slowly, serving as a continuous source of soil and groundwater contamination.

Date of Government Version: N/A	Source: EDR, Inc.
Date Data Arrived at EDR: N/A	Telephone: N/A
Date Made Active in Reports: N/A	Last EDR Contact: N/A
Number of Days to Update: N/A	Next Scheduled EDR Contact: N/A
	Data Release Frequency: No Update Planned

#### EDR Hist Auto: EDR Exclusive Historical Auto Stations

EDR has searched selected national collections of business directories and has collected listings of potential gas station/filling station/service station sites that were available to EDR researchers. EDR's review was limited to those categories of sources that might, in EDR's opinion, include gas station/filling station/service station establishments. The categories reviewed included, but were not limited to gas, gas station, gasoline station, filling station, auto, automobile repair, auto service station, service station, etc. This database falls within a category of information EDR classifies as "High Risk Historical Records", or HRHR. EDR's HRHR effort presents unique and sometimes proprietary data about past sites and operations that typically create environmental concerns, but may not show up in current government records searches.

Date of Government Version: N/A	Source: EDR, Inc.
Date Data Arrived at EDR: N/A	Telephone: N/A
Date Made Active in Reports: N/A	Last EDR Contact: N/A
Number of Days to Update: N/A	Next Scheduled EDR Contact: N/A
	Data Release Frequency: Varies

#### EDR Hist Cleaner: EDR Exclusive Historical Cleaners

EDR has searched selected national collections of business directories and has collected listings of potential dry cleaner sites that were available to EDR researchers. EDR's review was limited to those categories of sources that might, in EDR's opinion, include dry cleaning establishments. The categories reviewed included, but were not limited to dry cleaners, cleaners, laundry, laundromat, cleaning/laundry, wash & dry etc. This database falls within a category of information EDR classifies as "High Risk Historical Records", or HRHR. EDR's HRHR effort presents unique and sometimes proprietary data about past sites and operations that typically create environmental concerns, but may not show up in current government records searches.

# GOVERNMENT RECORDS SEARCHED / DATA CURRENCY TRACKING

Date of Government Version: N/A  
Date Data Arrived at EDR: N/A  
Date Made Active in Reports: N/A  
Number of Days to Update: N/A

Source: EDR, Inc.  
Telephone: N/A  
Last EDR Contact: N/A  
Next Scheduled EDR Contact: N/A  
Data Release Frequency: Varies

## EDR RECOVERED GOVERNMENT ARCHIVES

### *Exclusive Recovered Govt. Archives*

#### RGA LF: Recovered Government Archive Solid Waste Facilities List

The EDR Recovered Government Archive Landfill database provides a list of landfills derived from historical databases and includes many records that no longer appear in current government lists. Compiled from Records formerly available from the Department of Resources Recycling and Recovery in California.

Date of Government Version: N/A  
Date Data Arrived at EDR: 07/01/2013  
Date Made Active in Reports: 01/13/2014  
Number of Days to Update: 196

Source: Department of Resources Recycling and Recovery  
Telephone: N/A  
Last EDR Contact: 06/01/2012  
Next Scheduled EDR Contact: N/A  
Data Release Frequency: Varies

#### RGA LUST: Recovered Government Archive Leaking Underground Storage Tank

The EDR Recovered Government Archive Leaking Underground Storage Tank database provides a list of LUST incidents derived from historical databases and includes many records that no longer appear in current government lists. Compiled from Records formerly available from the State Water Resources Control Board in California.

Date of Government Version: N/A  
Date Data Arrived at EDR: 07/01/2013  
Date Made Active in Reports: 12/30/2013  
Number of Days to Update: 182

Source: State Water Resources Control Board  
Telephone: N/A  
Last EDR Contact: 06/01/2012  
Next Scheduled EDR Contact: N/A  
Data Release Frequency: Varies

## COUNTY RECORDS

### ALAMEDA COUNTY:

#### CS ALAMEDA: Contaminated Sites

A listing of contaminated sites overseen by the Toxic Release Program (oil and groundwater contamination from chemical releases and spills) and the Leaking Underground Storage Tank Program (soil and ground water contamination from leaking petroleum USTs).

Date of Government Version: 01/09/2019  
Date Data Arrived at EDR: 01/11/2019  
Date Made Active in Reports: 03/05/2019  
Number of Days to Update: 53

Source: Alameda County Environmental Health Services  
Telephone: 510-567-6700  
Last EDR Contact: 12/28/2021  
Next Scheduled EDR Contact: 04/18/2022  
Data Release Frequency: Semi-Annually

#### UST ALAMEDA: Underground Tanks

Underground storage tank sites located in Alameda county.

Date of Government Version: 09/30/2021  
Date Data Arrived at EDR: 10/01/2021  
Date Made Active in Reports: 12/15/2021  
Number of Days to Update: 75

Source: Alameda County Environmental Health Services  
Telephone: 510-567-6700  
Last EDR Contact: 12/28/2021  
Next Scheduled EDR Contact: 04/18/2022  
Data Release Frequency: Semi-Annually

### AMADOR COUNTY:

# GOVERNMENT RECORDS SEARCHED / DATA CURRENCY TRACKING

## CUPA AMADOR: CUPA Facility List Cupa Facility List

Date of Government Version: 11/01/2021  
Date Data Arrived at EDR: 11/02/2021  
Date Made Active in Reports: 01/24/2022  
Number of Days to Update: 83

Source: Amador County Environmental Health  
Telephone: 209-223-6439  
Last EDR Contact: 01/28/2022  
Next Scheduled EDR Contact: 05/16/2022  
Data Release Frequency: Varies

## BUTTE COUNTY:

### CUPA BUTTE: CUPA Facility Listing Cupa facility list.

Date of Government Version: 04/21/2017  
Date Data Arrived at EDR: 04/25/2017  
Date Made Active in Reports: 08/09/2017  
Number of Days to Update: 106

Source: Public Health Department  
Telephone: 530-538-7149  
Last EDR Contact: 12/28/2021  
Next Scheduled EDR Contact: 04/18/2022  
Data Release Frequency: No Update Planned

## CALVERAS COUNTY:

### CUPA CALVERAS: CUPA Facility Listing Cupa Facility Listing

Date of Government Version: 09/15/2021  
Date Data Arrived at EDR: 09/16/2021  
Date Made Active in Reports: 12/09/2021  
Number of Days to Update: 84

Source: Calveras County Environmental Health  
Telephone: 209-754-6399  
Last EDR Contact: 12/28/2021  
Next Scheduled EDR Contact: 04/04/2022  
Data Release Frequency: Quarterly

## COLUSA COUNTY:

### CUPA COLUSA: CUPA Facility List Cupa facility list.

Date of Government Version: 04/06/2020  
Date Data Arrived at EDR: 04/23/2020  
Date Made Active in Reports: 07/10/2020  
Number of Days to Update: 78

Source: Health & Human Services  
Telephone: 530-458-0396  
Last EDR Contact: 01/28/2022  
Next Scheduled EDR Contact: 05/16/2022  
Data Release Frequency: Semi-Annually

## CONTRA COSTA COUNTY:

### SL CONTRA COSTA: Site List

List includes sites from the underground tank, hazardous waste generator and business plan/2185 programs.

Date of Government Version: 10/22/2021  
Date Data Arrived at EDR: 10/26/2021  
Date Made Active in Reports: 01/19/2022  
Number of Days to Update: 85

Source: Contra Costa Health Services Department  
Telephone: 925-646-2286  
Last EDR Contact: 01/24/2022  
Next Scheduled EDR Contact: 05/09/2022  
Data Release Frequency: Semi-Annually

## DEL NORTE COUNTY:

# GOVERNMENT RECORDS SEARCHED / DATA CURRENCY TRACKING

## CUPA DEL NORTE: CUPA Facility List Cupa Facility list

Date of Government Version: 10/01/2021  
Date Data Arrived at EDR: 11/02/2021  
Date Made Active in Reports: 01/24/2022  
Number of Days to Update: 83

Source: Del Norte County Environmental Health Division  
Telephone: 707-465-0426  
Last EDR Contact: 01/24/2022  
Next Scheduled EDR Contact: 05/09/2022  
Data Release Frequency: Varies

## EL DORADO COUNTY:

### CUPA EL DORADO: CUPA Facility List CUPA facility list.

Date of Government Version: 07/30/2021  
Date Data Arrived at EDR: 08/03/2021  
Date Made Active in Reports: 10/26/2021  
Number of Days to Update: 84

Source: El Dorado County Environmental Management Department  
Telephone: 530-621-6623  
Last EDR Contact: 02/07/2022  
Next Scheduled EDR Contact: 05/09/2022  
Data Release Frequency: Varies

## FRESNO COUNTY:

### CUPA FRESNO: CUPA Resources List

Certified Unified Program Agency. CUPA's are responsible for implementing a unified hazardous materials and hazardous waste management regulatory program. The agency provides oversight of businesses that deal with hazardous materials, operate underground storage tanks or aboveground storage tanks.

Date of Government Version: 04/09/2021  
Date Data Arrived at EDR: 06/23/2021  
Date Made Active in Reports: 09/17/2021  
Number of Days to Update: 86

Source: Dept. of Community Health  
Telephone: 559-445-3271  
Last EDR Contact: 12/21/2021  
Next Scheduled EDR Contact: 04/11/2022  
Data Release Frequency: Semi-Annually

## GLENN COUNTY:

### CUPA GLENN: CUPA Facility List Cupa facility list

Date of Government Version: 01/22/2018  
Date Data Arrived at EDR: 01/24/2018  
Date Made Active in Reports: 03/14/2018  
Number of Days to Update: 49

Source: Glenn County Air Pollution Control District  
Telephone: 830-934-6500  
Last EDR Contact: 01/13/2022  
Next Scheduled EDR Contact: 05/02/2022  
Data Release Frequency: No Update Planned

## HUMBOLDT COUNTY:

### CUPA HUMBOLDT: CUPA Facility List CUPA facility list.

Date of Government Version: 08/12/2021  
Date Data Arrived at EDR: 08/12/2021  
Date Made Active in Reports: 11/08/2021  
Number of Days to Update: 88

Source: Humboldt County Environmental Health  
Telephone: N/A  
Last EDR Contact: 02/11/2022  
Next Scheduled EDR Contact: 05/30/2022  
Data Release Frequency: Semi-Annually

## IMPERIAL COUNTY:

# GOVERNMENT RECORDS SEARCHED / DATA CURRENCY TRACKING

## CUPA IMPERIAL: CUPA Facility List Cupa facility list.

Date of Government Version: 10/18/2021  
Date Data Arrived at EDR: 10/20/2021  
Date Made Active in Reports: 01/12/2022  
Number of Days to Update: 84

Source: San Diego Border Field Office  
Telephone: 760-339-2777  
Last EDR Contact: 01/13/2022  
Next Scheduled EDR Contact: 05/02/2022  
Data Release Frequency: Varies

## INYO COUNTY:

### CUPA INYO: CUPA Facility List Cupa facility list.

Date of Government Version: 04/02/2018  
Date Data Arrived at EDR: 04/03/2018  
Date Made Active in Reports: 06/14/2018  
Number of Days to Update: 72

Source: Inyo County Environmental Health Services  
Telephone: 760-878-0238  
Last EDR Contact: 02/11/2022  
Next Scheduled EDR Contact: 05/30/2022  
Data Release Frequency: Varies

## KERN COUNTY:

### CUPA KERN: CUPA Facility List

A listing of sites included in the Kern County Hazardous Material Business Plan.

Date of Government Version: 11/10/2021  
Date Data Arrived at EDR: 11/12/2021  
Date Made Active in Reports: 02/02/2022  
Number of Days to Update: 82

Source: Kern County Public Health  
Telephone: 661-321-3000  
Last EDR Contact: 01/28/2022  
Next Scheduled EDR Contact: 05/16/2022  
Data Release Frequency: Varies

### UST KERN: Underground Storage Tank Sites & Tank Listing Kern County Sites and Tanks Listing.

Date of Government Version: 11/10/2021  
Date Data Arrived at EDR: 11/12/2021  
Date Made Active in Reports: 02/02/2022  
Number of Days to Update: 82

Source: Kern County Environment Health Services Department  
Telephone: 661-862-8700  
Last EDR Contact: 01/28/2022  
Next Scheduled EDR Contact: 05/16/2022  
Data Release Frequency: Quarterly

## KINGS COUNTY:

### CUPA KINGS: CUPA Facility List

A listing of sites included in the county's Certified Unified Program Agency database. California's Secretary for Environmental Protection established the unified hazardous materials and hazardous waste regulatory program as required by chapter 6.11 of the California Health and Safety Code. The Unified Program consolidates the administration, permits, inspections, and enforcement activities.

Date of Government Version: 12/03/2020  
Date Data Arrived at EDR: 01/26/2021  
Date Made Active in Reports: 04/14/2021  
Number of Days to Update: 78

Source: Kings County Department of Public Health  
Telephone: 559-584-1411  
Last EDR Contact: 02/11/2022  
Next Scheduled EDR Contact: 05/30/2022  
Data Release Frequency: Varies

## LAKE COUNTY:



# GOVERNMENT RECORDS SEARCHED / DATA CURRENCY TRACKING

## CUPA LAKE: CUPA Facility List Cupa facility list

Date of Government Version: 11/04/2021  
Date Data Arrived at EDR: 11/05/2021  
Date Made Active in Reports: 01/24/2022  
Number of Days to Update: 80

Source: Lake County Environmental Health  
Telephone: 707-263-1164  
Last EDR Contact: 01/10/2022  
Next Scheduled EDR Contact: 04/25/2022  
Data Release Frequency: Varies

## LASSEN COUNTY:

### CUPA LASSEN: CUPA Facility List Cupa facility list

Date of Government Version: 07/31/2020  
Date Data Arrived at EDR: 08/21/2020  
Date Made Active in Reports: 11/09/2020  
Number of Days to Update: 80

Source: Lassen County Environmental Health  
Telephone: 530-251-8528  
Last EDR Contact: 01/13/2022  
Next Scheduled EDR Contact: 05/02/2022  
Data Release Frequency: Varies

## LOS ANGELES COUNTY:

### AOCONCERN: Key Areas of Concerns in Los Angeles County

San Gabriel Valley areas where VOC contamination is at or above the MCL as designated by region 9 EPA office. Date of Government Version: 3/30/2009 Exide Site area is a cleanup plan of lead-impacted soil surrounding the former Exide Facility as designated by the DTSC. Date of Government Version: 7/17/2017

Date of Government Version: 03/30/2009  
Date Data Arrived at EDR: 03/31/2009  
Date Made Active in Reports: 10/23/2009  
Number of Days to Update: 206

Source: N/A  
Telephone: N/A  
Last EDR Contact: 12/08/2021  
Next Scheduled EDR Contact: 03/28/2022  
Data Release Frequency: No Update Planned

### HMS LOS ANGELES: HMS: Street Number List

Industrial Waste and Underground Storage Tank Sites.

Date of Government Version: 10/14/2021  
Date Data Arrived at EDR: 10/19/2021  
Date Made Active in Reports: 01/13/2022  
Number of Days to Update: 86

Source: Department of Public Works  
Telephone: 626-458-3517  
Last EDR Contact: 01/13/2022  
Next Scheduled EDR Contact: 04/18/2022  
Data Release Frequency: Semi-Annually

### LF LOS ANGELES: List of Solid Waste Facilities Solid Waste Facilities in Los Angeles County.

Date of Government Version: 10/08/2021  
Date Data Arrived at EDR: 10/08/2021  
Date Made Active in Reports: 12/29/2021  
Number of Days to Update: 82

Source: La County Department of Public Works  
Telephone: 818-458-5185  
Last EDR Contact: 01/11/2022  
Next Scheduled EDR Contact: 04/25/2022  
Data Release Frequency: Varies

### LF LOS ANGELES CITY: City of Los Angeles Landfills

Landfills owned and maintained by the City of Los Angeles.

Date of Government Version: 01/01/2021  
Date Data Arrived at EDR: 02/18/2021  
Date Made Active in Reports: 05/10/2021  
Number of Days to Update: 81

Source: Engineering & Construction Division  
Telephone: 213-473-7869  
Last EDR Contact: 01/07/2022  
Next Scheduled EDR Contact: 04/25/2022  
Data Release Frequency: Varies

# GOVERNMENT RECORDS SEARCHED / DATA CURRENCY TRACKING

## LOS ANGELES AST: Active & Inactive AST Inventory

A listing of active & inactive above ground petroleum storage tank site locations, located in the City of Los Angeles.

Date of Government Version: 06/01/2019	Source: Los Angeles Fire Department
Date Data Arrived at EDR: 06/25/2019	Telephone: 213-978-3800
Date Made Active in Reports: 08/22/2019	Last EDR Contact: 12/16/2021
Number of Days to Update: 58	Next Scheduled EDR Contact: 04/04/2022
	Data Release Frequency: Varies

## LOS ANGELES CO LF METHANE: Methane Producing Landfills

This data was created on April 30, 2012 to represent known disposal sites in Los Angeles County that may produce and emanate methane gas. The shapefile contains disposal sites within Los Angeles County that once accepted degradable refuse material. Information used to create this data was extracted from a landfill survey performed by County Engineers (Major Waste System Map, 1973) as well as historical records from CalRecycle, Regional Water Quality Control Board, and Los Angeles County Department of Public Health

Date of Government Version: 10/12/2021	Source: Los Angeles County Department of Public Works
Date Data Arrived at EDR: 10/13/2021	Telephone: 626-458-6973
Date Made Active in Reports: 01/04/2022	Last EDR Contact: 01/07/2022
Number of Days to Update: 83	Next Scheduled EDR Contact: 04/25/2022
	Data Release Frequency: No Update Planned

## LOS ANGELES HM: Active & Inactive Hazardous Materials Inventory

A listing of active & inactive hazardous materials facility locations, located in the City of Los Angeles.

Date of Government Version: 04/19/2021	Source: Los Angeles Fire Department
Date Data Arrived at EDR: 06/17/2021	Telephone: 213-978-3800
Date Made Active in Reports: 06/28/2021	Last EDR Contact: 12/17/2021
Number of Days to Update: 11	Next Scheduled EDR Contact: 04/04/2022
	Data Release Frequency: Varies

## LOS ANGELES UST: Active & Inactive UST Inventory

A listing of active & inactive underground storage tank site locations and underground storage tank historical sites, located in the City of Los Angeles.

Date of Government Version: 04/19/2021	Source: Los Angeles Fire Department
Date Data Arrived at EDR: 06/17/2021	Telephone: 213-978-3800
Date Made Active in Reports: 09/14/2021	Last EDR Contact: 12/17/2021
Number of Days to Update: 89	Next Scheduled EDR Contact: 04/04/2022
	Data Release Frequency: Varies

## SITE MIT LOS ANGELES: Site Mitigation List

Industrial sites that have had some sort of spill or complaint.

Date of Government Version: 05/26/2021	Source: Community Health Services
Date Data Arrived at EDR: 07/09/2021	Telephone: 323-890-7806
Date Made Active in Reports: 09/29/2021	Last EDR Contact: 01/13/2022
Number of Days to Update: 82	Next Scheduled EDR Contact: 04/24/2022
	Data Release Frequency: Annually

## UST EL SEGUNDO: City of El Segundo Underground Storage Tank

Underground storage tank sites located in El Segundo city.

Date of Government Version: 01/21/2017	Source: City of El Segundo Fire Department
Date Data Arrived at EDR: 04/19/2017	Telephone: 310-524-2236
Date Made Active in Reports: 05/10/2017	Last EDR Contact: 01/07/2022
Number of Days to Update: 21	Next Scheduled EDR Contact: 04/25/2022
	Data Release Frequency: No Update Planned

# GOVERNMENT RECORDS SEARCHED / DATA CURRENCY TRACKING

UST LONG BEACH: City of Long Beach Underground Storage Tank  
Underground storage tank sites located in the city of Long Beach.

Date of Government Version: 04/22/2019	Source: City of Long Beach Fire Department
Date Data Arrived at EDR: 04/23/2019	Telephone: 562-570-2563
Date Made Active in Reports: 06/27/2019	Last EDR Contact: 01/13/2022
Number of Days to Update: 65	Next Scheduled EDR Contact: 05/02/2022
	Data Release Frequency: Varies

UST TORRANCE: City of Torrance Underground Storage Tank  
Underground storage tank sites located in the city of Torrance.

Date of Government Version: 02/02/2021	Source: City of Torrance Fire Department
Date Data Arrived at EDR: 04/28/2021	Telephone: 310-618-2973
Date Made Active in Reports: 07/13/2021	Last EDR Contact: 01/13/2022
Number of Days to Update: 76	Next Scheduled EDR Contact: 05/02/2022
	Data Release Frequency: Semi-Annually

MADERA COUNTY:

CUPA MADERA: CUPA Facility List

A listing of sites included in the county's Certified Unified Program Agency database. California's Secretary for Environmental Protection established the unified hazardous materials and hazardous waste regulatory program as required by chapter 6.11 of the California Health and Safety Code. The Unified Program consolidates the administration, permits, inspections, and enforcement activities.

Date of Government Version: 08/10/2020	Source: Madera County Environmental Health
Date Data Arrived at EDR: 08/12/2020	Telephone: 559-675-7823
Date Made Active in Reports: 10/23/2020	Last EDR Contact: 02/11/2022
Number of Days to Update: 72	Next Scheduled EDR Contact: 05/30/2022
	Data Release Frequency: Varies

MARIN COUNTY:

UST MARIN: Underground Storage Tank Sites  
Currently permitted USTs in Marin County.

Date of Government Version: 09/26/2018	Source: Public Works Department Waste Management
Date Data Arrived at EDR: 10/04/2018	Telephone: 415-473-6647
Date Made Active in Reports: 11/02/2018	Last EDR Contact: 12/20/2021
Number of Days to Update: 29	Next Scheduled EDR Contact: 04/11/2022
	Data Release Frequency: Semi-Annually

MENDOCINO COUNTY:

UST MENDOCINO: Mendocino County UST Database  
A listing of underground storage tank locations in Mendocino County.

Date of Government Version: 09/22/2021	Source: Department of Public Health
Date Data Arrived at EDR: 11/18/2021	Telephone: 707-463-4466
Date Made Active in Reports: 11/22/2021	Last EDR Contact: 11/16/2021
Number of Days to Update: 4	Next Scheduled EDR Contact: 03/07/2022
	Data Release Frequency: Annually

MERCED COUNTY:

# GOVERNMENT RECORDS SEARCHED / DATA CURRENCY TRACKING

## CUPA MERCED: CUPA Facility List CUPA facility list.

Date of Government Version: 11/24/2021  
Date Data Arrived at EDR: 11/29/2021  
Date Made Active in Reports: 02/11/2022  
Number of Days to Update: 74

Source: Merced County Environmental Health  
Telephone: 209-381-1094  
Last EDR Contact: 02/11/2022  
Next Scheduled EDR Contact: 05/30/2022  
Data Release Frequency: Varies

## MONO COUNTY:

### CUPA MONO: CUPA Facility List CUPA Facility List

Date of Government Version: 02/22/2021  
Date Data Arrived at EDR: 03/02/2021  
Date Made Active in Reports: 05/19/2021  
Number of Days to Update: 78

Source: Mono County Health Department  
Telephone: 760-932-5580  
Last EDR Contact: 01/13/2022  
Next Scheduled EDR Contact: 03/07/2022  
Data Release Frequency: Varies

## MONTEREY COUNTY:

### CUPA MONTEREY: CUPA Facility Listing CUPA Program listing from the Environmental Health Division.

Date of Government Version: 10/04/2021  
Date Data Arrived at EDR: 10/06/2021  
Date Made Active in Reports: 12/29/2021  
Number of Days to Update: 84

Source: Monterey County Health Department  
Telephone: 831-796-1297  
Last EDR Contact: 01/07/2022  
Next Scheduled EDR Contact: 04/11/2022  
Data Release Frequency: Varies

## NAPA COUNTY:

### LUST NAPA: Sites With Reported Contamination A listing of leaking underground storage tank sites located in Napa county.

Date of Government Version: 01/09/2017  
Date Data Arrived at EDR: 01/11/2017  
Date Made Active in Reports: 03/02/2017  
Number of Days to Update: 50

Source: Napa County Department of Environmental Management  
Telephone: 707-253-4269  
Last EDR Contact: 11/16/2021  
Next Scheduled EDR Contact: 03/07/2022  
Data Release Frequency: No Update Planned

### UST NAPA: Closed and Operating Underground Storage Tank Sites Underground storage tank sites located in Napa county.

Date of Government Version: 09/05/2019  
Date Data Arrived at EDR: 09/09/2019  
Date Made Active in Reports: 10/31/2019  
Number of Days to Update: 52

Source: Napa County Department of Environmental Management  
Telephone: 707-253-4269  
Last EDR Contact: 11/16/2021  
Next Scheduled EDR Contact: 03/07/2022  
Data Release Frequency: No Update Planned

## NEVADA COUNTY:

### CUPA NEVADA: CUPA Facility List CUPA facility list.

# GOVERNMENT RECORDS SEARCHED / DATA CURRENCY TRACKING

Date of Government Version: 10/26/2021  
Date Data Arrived at EDR: 10/27/2021  
Date Made Active in Reports: 01/20/2022  
Number of Days to Update: 85

Source: Community Development Agency  
Telephone: 530-265-1467  
Last EDR Contact: 01/24/2022  
Next Scheduled EDR Contact: 05/09/2022  
Data Release Frequency: Varies

## ORANGE COUNTY:

IND\_SITE ORANGE: List of Industrial Site Cleanups  
Petroleum and non-petroleum spills.

Date of Government Version: 10/08/2021  
Date Data Arrived at EDR: 11/04/2021  
Date Made Active in Reports: 01/24/2022  
Number of Days to Update: 81

Source: Health Care Agency  
Telephone: 714-834-3446  
Last EDR Contact: 01/31/2022  
Next Scheduled EDR Contact: 05/16/2022  
Data Release Frequency: Annually

LUST ORANGE: List of Underground Storage Tank Cleanups  
Orange County Underground Storage Tank Cleanups (LUST).

Date of Government Version: 10/08/2021  
Date Data Arrived at EDR: 11/02/2021  
Date Made Active in Reports: 01/24/2022  
Number of Days to Update: 83

Source: Health Care Agency  
Telephone: 714-834-3446  
Last EDR Contact: 01/31/2022  
Next Scheduled EDR Contact: 05/16/2022  
Data Release Frequency: Quarterly

UST ORANGE: List of Underground Storage Tank Facilities  
Orange County Underground Storage Tank Facilities (UST).

Date of Government Version: 10/29/2021  
Date Data Arrived at EDR: 10/29/2021  
Date Made Active in Reports: 01/20/2022  
Number of Days to Update: 83

Source: Health Care Agency  
Telephone: 714-834-3446  
Last EDR Contact: 10/29/2021  
Next Scheduled EDR Contact: 05/16/2022  
Data Release Frequency: Quarterly

## PLACER COUNTY:

MS PLACER: Master List of Facilities  
List includes aboveground tanks, underground tanks and cleanup sites.

Date of Government Version: 09/07/2021  
Date Data Arrived at EDR: 09/09/2021  
Date Made Active in Reports: 11/29/2021  
Number of Days to Update: 81

Source: Placer County Health and Human Services  
Telephone: 530-745-2363  
Last EDR Contact: 11/23/2021  
Next Scheduled EDR Contact: 03/14/2022  
Data Release Frequency: Semi-Annually

## PLUMAS COUNTY:

CUPA PLUMAS: CUPA Facility List  
Plumas County CUPA Program facilities.

Date of Government Version: 03/31/2019  
Date Data Arrived at EDR: 04/23/2019  
Date Made Active in Reports: 06/26/2019  
Number of Days to Update: 64

Source: Plumas County Environmental Health  
Telephone: 530-283-6355  
Last EDR Contact: 01/13/2022  
Next Scheduled EDR Contact: 05/02/2022  
Data Release Frequency: Varies

## RIVERSIDE COUNTY:

# GOVERNMENT RECORDS SEARCHED / DATA CURRENCY TRACKING

## LUST RIVERSIDE: Listing of Underground Tank Cleanup Sites

Riverside County Underground Storage Tank Cleanup Sites (LUST).

Date of Government Version: 09/29/2021  
Date Data Arrived at EDR: 09/30/2021  
Date Made Active in Reports: 12/14/2021  
Number of Days to Update: 75

Source: Department of Environmental Health  
Telephone: 951-358-5055  
Last EDR Contact: 12/08/2021  
Next Scheduled EDR Contact: 03/28/2022  
Data Release Frequency: Quarterly

## UST RIVERSIDE: Underground Storage Tank Tank List

Underground storage tank sites located in Riverside county.

Date of Government Version: 09/29/2021  
Date Data Arrived at EDR: 09/30/2021  
Date Made Active in Reports: 12/15/2021  
Number of Days to Update: 76

Source: Department of Environmental Health  
Telephone: 951-358-5055  
Last EDR Contact: 12/08/2021  
Next Scheduled EDR Contact: 03/28/2022  
Data Release Frequency: Quarterly

## SACRAMENTO COUNTY:

### CS SACRAMENTO: Toxic Site Clean-Up List

List of sites where unauthorized releases of potentially hazardous materials have occurred.

Date of Government Version: 06/18/2021  
Date Data Arrived at EDR: 09/28/2021  
Date Made Active in Reports: 12/14/2021  
Number of Days to Update: 77

Source: Sacramento County Environmental Management  
Telephone: 916-875-8406  
Last EDR Contact: 12/29/2021  
Next Scheduled EDR Contact: 04/11/2022  
Data Release Frequency: Quarterly

### ML SACRAMENTO: Master Hazardous Materials Facility List

Any business that has hazardous materials on site - hazardous material storage sites, underground storage tanks, waste generators.

Date of Government Version: 08/02/2021  
Date Data Arrived at EDR: 08/04/2021  
Date Made Active in Reports: 11/02/2021  
Number of Days to Update: 90

Source: Sacramento County Environmental Management  
Telephone: 916-875-8406  
Last EDR Contact: 12/29/2021  
Next Scheduled EDR Contact: 04/11/2022  
Data Release Frequency: Quarterly

## SAN BENITO COUNTY:

### CUPA SAN BENITO: CUPA Facility List

Cupa facility list

Date of Government Version: 11/04/2021  
Date Data Arrived at EDR: 11/05/2021  
Date Made Active in Reports: 01/24/2022  
Number of Days to Update: 80

Source: San Benito County Environmental Health  
Telephone: N/A  
Last EDR Contact: 01/28/2022  
Next Scheduled EDR Contact: 05/16/2022  
Data Release Frequency: Varies

## SAN BERNARDINO COUNTY:

### PERMITS SAN BERNARDINO: Hazardous Material Permits

This listing includes underground storage tanks, medical waste handlers/generators, hazardous materials handlers, hazardous waste generators, and waste oil generators/handlers.

# GOVERNMENT RECORDS SEARCHED / DATA CURRENCY TRACKING

Date of Government Version: 08/11/2021  
Date Data Arrived at EDR: 08/12/2021  
Date Made Active in Reports: 11/08/2021  
Number of Days to Update: 88

Source: San Bernardino County Fire Department Hazardous Materials Division  
Telephone: 909-387-3041  
Last EDR Contact: 01/31/2022  
Next Scheduled EDR Contact: 05/16/2022  
Data Release Frequency: Quarterly

## SAN DIEGO COUNTY:

### HMMD SAN DIEGO: Hazardous Materials Management Division Database

The database includes: HE58 - This report contains the business name, site address, business phone number, establishment 'H' permit number, type of permit, and the business status. HE17 - In addition to providing the same information provided in the HE58 listing, HE17 provides inspection dates, violations received by the establishment, hazardous waste generated, the quantity, method of storage, treatment/disposal of waste and the hauler, and information on underground storage tanks. Unauthorized Release List - Includes a summary of environmental contamination cases in San Diego County (underground tank cases, non-tank cases, groundwater contamination, and soil contamination are included.)

Date of Government Version: 08/30/2021  
Date Data Arrived at EDR: 08/31/2021  
Date Made Active in Reports: 11/19/2021  
Number of Days to Update: 80

Source: Hazardous Materials Management Division  
Telephone: 619-338-2268  
Last EDR Contact: 11/30/2021  
Next Scheduled EDR Contact: 03/14/2022  
Data Release Frequency: Quarterly

### LF SAN DIEGO: Solid Waste Facilities

San Diego County Solid Waste Facilities.

Date of Government Version: 10/01/2020  
Date Data Arrived at EDR: 11/23/2020  
Date Made Active in Reports: 02/08/2021  
Number of Days to Update: 77

Source: Department of Health Services  
Telephone: 619-338-2209  
Last EDR Contact: 01/13/2022  
Next Scheduled EDR Contact: 05/02/2022  
Data Release Frequency: Varies

### SAN DIEGO CO LOP: Local Oversight Program Listing

A listing of all LOP release sites that are or were under the County of San Diego's jurisdiction. Included are closed or transferred cases, open cases, and cases that did not have a case type indicated. The cases without a case type are mostly complaints; however, some of them could be LOP cases.

Date of Government Version: 07/22/2021  
Date Data Arrived at EDR: 10/19/2021  
Date Made Active in Reports: 01/13/2022  
Number of Days to Update: 86

Source: Department of Environmental Health  
Telephone: 858-505-6874  
Last EDR Contact: 01/13/2022  
Next Scheduled EDR Contact: 05/02/2022  
Data Release Frequency: Varies

### SAN DIEGO CO SAM: Environmental Case Listing

The listing contains all underground tank release cases and projects pertaining to properties contaminated with hazardous substances that are actively under review by the Site Assessment and Mitigation Program.

Date of Government Version: 03/23/2010  
Date Data Arrived at EDR: 06/15/2010  
Date Made Active in Reports: 07/09/2010  
Number of Days to Update: 24

Source: San Diego County Department of Environmental Health  
Telephone: 619-338-2371  
Last EDR Contact: 11/23/2021  
Next Scheduled EDR Contact: 03/14/2022  
Data Release Frequency: No Update Planned

## SAN FRANCISCO COUNTY:

CUPA SAN FRANCISCO CO: CUPA Facility Listing  
Cupa facilities

# GOVERNMENT RECORDS SEARCHED / DATA CURRENCY TRACKING

Date of Government Version: 02/03/2022  
Date Data Arrived at EDR: 02/04/2022  
Date Made Active in Reports: 02/11/2022  
Number of Days to Update: 7

Source: San Francisco County Department of Environmental Health  
Telephone: 415-252-3896  
Last EDR Contact: 01/28/2022  
Next Scheduled EDR Contact: 05/16/2022  
Data Release Frequency: Varies

## LUST SAN FRANCISCO: Local Oversight Facilities

A listing of leaking underground storage tank sites located in San Francisco county.

Date of Government Version: 09/19/2008  
Date Data Arrived at EDR: 09/19/2008  
Date Made Active in Reports: 09/29/2008  
Number of Days to Update: 10

Source: Department Of Public Health San Francisco County  
Telephone: 415-252-3920  
Last EDR Contact: 01/28/2022  
Next Scheduled EDR Contact: 05/16/2022  
Data Release Frequency: No Update Planned

## UST SAN FRANCISCO: Underground Storage Tank Information

Underground storage tank sites located in San Francisco county.

Date of Government Version: 11/10/2021  
Date Data Arrived at EDR: 11/11/2021  
Date Made Active in Reports: 02/02/2022  
Number of Days to Update: 83

Source: Department of Public Health  
Telephone: 415-252-3920  
Last EDR Contact: 01/28/2022  
Next Scheduled EDR Contact: 05/16/2022  
Data Release Frequency: Quarterly

## SAN JOAQUIN COUNTY:

### UST SAN JOAQUIN: San Joaquin Co. UST

A listing of underground storage tank locations in San Joaquin county.

Date of Government Version: 06/22/2018  
Date Data Arrived at EDR: 06/26/2018  
Date Made Active in Reports: 07/11/2018  
Number of Days to Update: 35

Source: Environmental Health Department  
Telephone: N/A  
Last EDR Contact: 09/09/2021  
Next Scheduled EDR Contact: 12/27/2021  
Data Release Frequency: Semi-Annually

## SAN LUIS OBISPO COUNTY:

### CUPA SAN LUIS OBISPO: CUPA Facility List

Cupa Facility List.

Date of Government Version: 11/15/2021  
Date Data Arrived at EDR: 11/16/2021  
Date Made Active in Reports: 02/03/2022  
Number of Days to Update: 79

Source: San Luis Obispo County Public Health Department  
Telephone: 805-781-5596  
Last EDR Contact: 02/11/2022  
Next Scheduled EDR Contact: 05/23/2022  
Data Release Frequency: Varies

## SAN MATEO COUNTY:

### BI SAN MATEO: Business Inventory

List includes Hazardous Materials Business Plan, hazardous waste generators, and underground storage tanks.

Date of Government Version: 02/20/2020  
Date Data Arrived at EDR: 02/20/2020  
Date Made Active in Reports: 04/24/2020  
Number of Days to Update: 64

Source: San Mateo County Environmental Health Services Division  
Telephone: 650-363-1921  
Last EDR Contact: 12/10/2021  
Next Scheduled EDR Contact: 03/21/2022  
Data Release Frequency: Annually



# GOVERNMENT RECORDS SEARCHED / DATA CURRENCY TRACKING

## LUST SAN MATEO: Fuel Leak List

A listing of leaking underground storage tank sites located in San Mateo county.

Date of Government Version: 03/29/2019  
Date Data Arrived at EDR: 03/29/2019  
Date Made Active in Reports: 05/29/2019  
Number of Days to Update: 61

Source: San Mateo County Environmental Health Services Division  
Telephone: 650-363-1921  
Last EDR Contact: 12/02/2021  
Next Scheduled EDR Contact: 03/21/2022  
Data Release Frequency: Semi-Annually

## SANTA BARBARA COUNTY:

### CUPA SANTA BARBARA: CUPA Facility Listing

CUPA Program Listing from the Environmental Health Services division.

Date of Government Version: 09/08/2011  
Date Data Arrived at EDR: 09/09/2011  
Date Made Active in Reports: 10/07/2011  
Number of Days to Update: 28

Source: Santa Barbara County Public Health Department  
Telephone: 805-686-8167  
Last EDR Contact: 02/11/2022  
Next Scheduled EDR Contact: 05/30/2022  
Data Release Frequency: No Update Planned

## SANTA CLARA COUNTY:

### CUPA SANTA CLARA: Cupa Facility List

Cupa facility list

Date of Government Version: 11/19/2021  
Date Data Arrived at EDR: 11/22/2021  
Date Made Active in Reports: 02/07/2022  
Number of Days to Update: 77

Source: Department of Environmental Health  
Telephone: 408-918-1973  
Last EDR Contact: 02/11/2022  
Next Scheduled EDR Contact: 05/30/2022  
Data Release Frequency: Varies

### HIST LUST SANTA CLARA: HIST LUST - Fuel Leak Site Activity Report

A listing of open and closed leaking underground storage tanks. This listing is no longer updated by the county. Leaking underground storage tanks are now handled by the Department of Environmental Health.

Date of Government Version: 03/29/2005  
Date Data Arrived at EDR: 03/30/2005  
Date Made Active in Reports: 04/21/2005  
Number of Days to Update: 22

Source: Santa Clara Valley Water District  
Telephone: 408-265-2600  
Last EDR Contact: 03/23/2009  
Next Scheduled EDR Contact: 06/22/2009  
Data Release Frequency: No Update Planned

### LUST SANTA CLARA: LOP Listing

A listing of leaking underground storage tanks located in Santa Clara county.

Date of Government Version: 03/03/2014  
Date Data Arrived at EDR: 03/05/2014  
Date Made Active in Reports: 03/18/2014  
Number of Days to Update: 13

Source: Department of Environmental Health  
Telephone: 408-918-3417  
Last EDR Contact: 11/16/2021  
Next Scheduled EDR Contact: 03/07/2022  
Data Release Frequency: No Update Planned

### SAN JOSE HAZMAT: Hazardous Material Facilities

Hazardous material facilities, including underground storage tank sites.

Date of Government Version: 11/03/2020  
Date Data Arrived at EDR: 11/05/2020  
Date Made Active in Reports: 01/26/2021  
Number of Days to Update: 82

Source: City of San Jose Fire Department  
Telephone: 408-535-7694  
Last EDR Contact: 02/11/2022  
Next Scheduled EDR Contact: 05/16/2022  
Data Release Frequency: Annually

## SANTA CRUZ COUNTY:

# GOVERNMENT RECORDS SEARCHED / DATA CURRENCY TRACKING

## CUPA SANTA CRUZ: CUPA Facility List CUPA facility listing.

Date of Government Version: 01/21/2017  
Date Data Arrived at EDR: 02/22/2017  
Date Made Active in Reports: 05/23/2017  
Number of Days to Update: 90

Source: Santa Cruz County Environmental Health  
Telephone: 831-464-2761  
Last EDR Contact: 02/11/2022  
Next Scheduled EDR Contact: 05/30/2022  
Data Release Frequency: Varies

## SHASTA COUNTY:

### CUPA SHASTA: CUPA Facility List Cupa Facility List.

Date of Government Version: 06/15/2017  
Date Data Arrived at EDR: 06/19/2017  
Date Made Active in Reports: 08/09/2017  
Number of Days to Update: 51

Source: Shasta County Department of Resource Management  
Telephone: 530-225-5789  
Last EDR Contact: 02/11/2022  
Next Scheduled EDR Contact: 05/30/2022  
Data Release Frequency: Varies

## SOLANO COUNTY:

### LUST SOLANO: Leaking Underground Storage Tanks

A listing of leaking underground storage tank sites located in Solano county.

Date of Government Version: 06/04/2019  
Date Data Arrived at EDR: 06/06/2019  
Date Made Active in Reports: 08/13/2019  
Number of Days to Update: 68

Source: Solano County Department of Environmental Management  
Telephone: 707-784-6770  
Last EDR Contact: 11/23/2021  
Next Scheduled EDR Contact: 03/14/2022  
Data Release Frequency: Quarterly

### UST SOLANO: Underground Storage Tanks

Underground storage tank sites located in Solano county.

Date of Government Version: 09/15/2021  
Date Data Arrived at EDR: 09/16/2021  
Date Made Active in Reports: 12/09/2021  
Number of Days to Update: 84

Source: Solano County Department of Environmental Management  
Telephone: 707-784-6770  
Last EDR Contact: 11/23/2021  
Next Scheduled EDR Contact: 03/14/2022  
Data Release Frequency: Quarterly

## SONOMA COUNTY:

### CUPA SONOMA: Cupa Facility List Cupa Facility list

Date of Government Version: 07/02/2021  
Date Data Arrived at EDR: 07/06/2021  
Date Made Active in Reports: 07/14/2021  
Number of Days to Update: 8

Source: County of Sonoma Fire & Emergency Services Department  
Telephone: 707-565-1174  
Last EDR Contact: 12/14/2021  
Next Scheduled EDR Contact: 04/04/2022  
Data Release Frequency: Varies

### LUST SONOMA: Leaking Underground Storage Tank Sites

A listing of leaking underground storage tank sites located in Sonoma county.

Date of Government Version: 06/30/2021  
Date Data Arrived at EDR: 06/30/2021  
Date Made Active in Reports: 09/24/2021  
Number of Days to Update: 86

Source: Department of Health Services  
Telephone: 707-565-6565  
Last EDR Contact: 12/14/2021  
Next Scheduled EDR Contact: 04/04/2022  
Data Release Frequency: Quarterly

## STANISLAUS COUNTY:

# GOVERNMENT RECORDS SEARCHED / DATA CURRENCY TRACKING

## CUPA STANISLAUS: CUPA Facility List Cupa facility list

Date of Government Version: 11/09/2021  
Date Data Arrived at EDR: 11/11/2021  
Date Made Active in Reports: 02/02/2022  
Number of Days to Update: 83

Source: Stanislaus County Department of Environmental Protection  
Telephone: 209-525-6751  
Last EDR Contact: 01/10/2022  
Next Scheduled EDR Contact: 04/25/2022  
Data Release Frequency: Varies

## SUTTER COUNTY:

### UST SUTTER: Underground Storage Tanks Underground storage tank sites located in Sutter county.

Date of Government Version: 11/23/2021  
Date Data Arrived at EDR: 11/29/2021  
Date Made Active in Reports: 02/11/2022  
Number of Days to Update: 74

Source: Sutter County Environmental Health Services  
Telephone: 530-822-7500  
Last EDR Contact: 11/23/2021  
Next Scheduled EDR Contact: 03/14/2022  
Data Release Frequency: Semi-Annually

## TEHAMA COUNTY:

### CUPA TEHAMA: CUPA Facility List Cupa facilities

Date of Government Version: 01/13/2021  
Date Data Arrived at EDR: 01/14/2021  
Date Made Active in Reports: 04/06/2021  
Number of Days to Update: 82

Source: Tehama County Department of Environmental Health  
Telephone: 530-527-8020  
Last EDR Contact: 02/11/2022  
Next Scheduled EDR Contact: 05/16/2022  
Data Release Frequency: Varies

## TRINITY COUNTY:

### CUPA TRINITY: CUPA Facility List Cupa facility list

Date of Government Version: 10/18/2021  
Date Data Arrived at EDR: 10/20/2021  
Date Made Active in Reports: 01/13/2022  
Number of Days to Update: 85

Source: Department of Toxic Substances Control  
Telephone: 760-352-0381  
Last EDR Contact: 01/13/2022  
Next Scheduled EDR Contact: 05/02/2022  
Data Release Frequency: Varies

## TULARE COUNTY:

### CUPA TULARE: CUPA Facility List Cupa program facilities

Date of Government Version: 04/26/2021  
Date Data Arrived at EDR: 04/28/2021  
Date Made Active in Reports: 07/13/2021  
Number of Days to Update: 76

Source: Tulare County Environmental Health Services Division  
Telephone: 559-624-7400  
Last EDR Contact: 01/28/2022  
Next Scheduled EDR Contact: 05/16/2022  
Data Release Frequency: Varies

## TUOLUMNE COUNTY:

# GOVERNMENT RECORDS SEARCHED / DATA CURRENCY TRACKING

## CUPA TUOLUMNE: CUPA Facility List Cupa facility list

Date of Government Version: 04/23/2018	Source: Divison of Environmental Health
Date Data Arrived at EDR: 04/25/2018	Telephone: 209-533-5633
Date Made Active in Reports: 06/25/2018	Last EDR Contact: 01/13/2022
Number of Days to Update: 61	Next Scheduled EDR Contact: 05/02/2022
	Data Release Frequency: Varies

## VENTURA COUNTY:

### BWT VENTURA: Business Plan, Hazardous Waste Producers, and Operating Underground Tanks

The BWT list indicates by site address whether the Environmental Health Division has Business Plan (B), Waste Producer (W), and/or Underground Tank (T) information.

Date of Government Version: 09/29/2021	Source: Ventura County Environmental Health Division
Date Data Arrived at EDR: 10/26/2021	Telephone: 805-654-2813
Date Made Active in Reports: 01/13/2022	Last EDR Contact: 01/18/2022
Number of Days to Update: 79	Next Scheduled EDR Contact: 05/02/2022
	Data Release Frequency: Quarterly

### LF VENTURA: Inventory of Illegal Abandoned and Inactive Sites

Ventura County Inventory of Closed, Illegal Abandoned, and Inactive Sites.

Date of Government Version: 12/01/2011	Source: Environmental Health Division
Date Data Arrived at EDR: 12/01/2011	Telephone: 805-654-2813
Date Made Active in Reports: 01/19/2012	Last EDR Contact: 12/20/2021
Number of Days to Update: 49	Next Scheduled EDR Contact: 04/11/2022
	Data Release Frequency: No Update Planned

### LUST VENTURA: Listing of Underground Tank Cleanup Sites

Ventura County Underground Storage Tank Cleanup Sites (LUST).

Date of Government Version: 05/29/2008	Source: Environmental Health Division
Date Data Arrived at EDR: 06/24/2008	Telephone: 805-654-2813
Date Made Active in Reports: 07/31/2008	Last EDR Contact: 02/07/2022
Number of Days to Update: 37	Next Scheduled EDR Contact: 05/23/2022
	Data Release Frequency: No Update Planned

### MED WASTE VENTURA: Medical Waste Program List

To protect public health and safety and the environment from potential exposure to disease causing agents, the Environmental Health Division Medical Waste Program regulates the generation, handling, storage, treatment and disposal of medical waste throughout the County.

Date of Government Version: 09/29/2021	Source: Ventura County Resource Management Agency
Date Data Arrived at EDR: 10/21/2021	Telephone: 805-654-2813
Date Made Active in Reports: 01/13/2022	Last EDR Contact: 01/18/2022
Number of Days to Update: 84	Next Scheduled EDR Contact: 05/02/2022
	Data Release Frequency: Quarterly

### UST VENTURA: Underground Tank Closed Sites List

Ventura County Operating Underground Storage Tank Sites (UST)/Underground Tank Closed Sites List.

Date of Government Version: 07/26/2021	Source: Environmental Health Division
Date Data Arrived at EDR: 09/08/2021	Telephone: 805-654-2813
Date Made Active in Reports: 11/29/2021	Last EDR Contact: 12/07/2021
Number of Days to Update: 82	Next Scheduled EDR Contact: 03/21/2022
	Data Release Frequency: Quarterly

## YOLO COUNTY:

# GOVERNMENT RECORDS SEARCHED / DATA CURRENCY TRACKING

UST YOLO: Underground Storage Tank Comprehensive Facility Report  
Underground storage tank sites located in Yolo county.

Date of Government Version: 09/23/2021	Source: Yolo County Department of Health
Date Data Arrived at EDR: 09/28/2021	Telephone: 530-666-8646
Date Made Active in Reports: 12/15/2021	Last EDR Contact: 12/20/2021
Number of Days to Update: 78	Next Scheduled EDR Contact: 04/11/2022
	Data Release Frequency: Annually

YUBA COUNTY:

CUPA YUBA: CUPA Facility List  
CUPA facility listing for Yuba County.

Date of Government Version: 10/26/2021	Source: Yuba County Environmental Health Department
Date Data Arrived at EDR: 10/27/2021	Telephone: 530-749-7523
Date Made Active in Reports: 01/20/2022	Last EDR Contact: 01/24/2022
Number of Days to Update: 85	Next Scheduled EDR Contact: 05/09/2022
	Data Release Frequency: Varies

## OTHER DATABASE(S)

Depending on the geographic area covered by this report, the data provided in these specialty databases may or may not be complete. For example, the existence of wetlands information data in a specific report does not mean that all wetlands in the area covered by the report are included. Moreover, the absence of any reported wetlands information does not necessarily mean that wetlands do not exist in the area covered by the report.

CT MANIFEST: Hazardous Waste Manifest Data

Facility and manifest data. Manifest is a document that lists and tracks hazardous waste from the generator through transporters to a tsd facility.

Date of Government Version: 11/11/2021	Source: Department of Energy & Environmental Protection
Date Data Arrived at EDR: 11/12/2021	Telephone: 860-424-3375
Date Made Active in Reports: 02/01/2022	Last EDR Contact: 02/11/2022
Number of Days to Update: 81	Next Scheduled EDR Contact: 05/23/2022
	Data Release Frequency: No Update Planned

NJ MANIFEST: Manifest Information

Hazardous waste manifest information.

Date of Government Version: 12/31/2018	Source: Department of Environmental Protection
Date Data Arrived at EDR: 04/10/2019	Telephone: N/A
Date Made Active in Reports: 05/16/2019	Last EDR Contact: 01/07/2022
Number of Days to Update: 36	Next Scheduled EDR Contact: 04/18/2022
	Data Release Frequency: Annually

NY MANIFEST: Facility and Manifest Data

Manifest is a document that lists and tracks hazardous waste from the generator through transporters to a TSD facility.

Date of Government Version: 01/01/2019	Source: Department of Environmental Conservation
Date Data Arrived at EDR: 10/29/2021	Telephone: 518-402-8651
Date Made Active in Reports: 01/19/2022	Last EDR Contact: 01/28/2022
Number of Days to Update: 82	Next Scheduled EDR Contact: 05/09/2022
	Data Release Frequency: Quarterly

# GOVERNMENT RECORDS SEARCHED / DATA CURRENCY TRACKING

## PA MANIFEST: Manifest Information

Hazardous waste manifest information.

Date of Government Version: 06/30/2018  
Date Data Arrived at EDR: 07/19/2019  
Date Made Active in Reports: 09/10/2019  
Number of Days to Update: 53

Source: Department of Environmental Protection  
Telephone: 717-783-8990  
Last EDR Contact: 01/10/2022  
Next Scheduled EDR Contact: 04/25/2022  
Data Release Frequency: Annually

## RI MANIFEST: Manifest information

Hazardous waste manifest information

Date of Government Version: 12/31/2019  
Date Data Arrived at EDR: 02/11/2021  
Date Made Active in Reports: 02/24/2021  
Number of Days to Update: 13

Source: Department of Environmental Management  
Telephone: 401-222-2797  
Last EDR Contact: 11/29/2021  
Next Scheduled EDR Contact: 02/28/2022  
Data Release Frequency: Annually

## WI MANIFEST: Manifest Information

Hazardous waste manifest information.

Date of Government Version: 05/31/2018  
Date Data Arrived at EDR: 06/19/2019  
Date Made Active in Reports: 09/03/2019  
Number of Days to Update: 76

Source: Department of Natural Resources  
Telephone: N/A  
Last EDR Contact: 12/06/2021  
Next Scheduled EDR Contact: 03/21/2022  
Data Release Frequency: Annually

## Oil/Gas Pipelines

Source: Endeavor Business Media

Petroleum Bundle (Crude Oil, Refined Products, Petrochemicals, Gas Liquids (LPG/NGL), and Specialty Gases (Miscellaneous)) N = Natural Gas Bundle (Natural Gas, Gas Liquids (LPG/NGL), and Specialty Gases (Miscellaneous)). This map includes information copyrighted by Endeavor Business Media. This information is provided on a best effort basis and Endeavor Business Media does not guarantee its accuracy nor warrant its fitness for any particular purpose. Such information has been reprinted with the permission of Endeavor Business Media.

## Electric Power Transmission Line Data

Source: Endeavor Business Media

This map includes information copyrighted by Endeavor Business Media. This information is provided on a best effort basis and Endeavor Business Media does not guarantee its accuracy nor warrant its fitness for any particular purpose. Such information has been reprinted with the permission of Endeavor Business Media.

**Sensitive Receptors:** There are individuals deemed sensitive receptors due to their fragile immune systems and special sensitivity to environmental discharges. These sensitive receptors typically include the elderly, the sick, and children. While the location of all sensitive receptors cannot be determined, EDR indicates those buildings and facilities - schools, daycares, hospitals, medical centers, and nursing homes - where individuals who are sensitive receptors are likely to be located.

## AHA Hospitals:

Source: American Hospital Association, Inc.  
Telephone: 312-280-5991

The database includes a listing of hospitals based on the American Hospital Association's annual survey of hospitals.

## Medical Centers: Provider of Services Listing

Source: Centers for Medicare & Medicaid Services  
Telephone: 410-786-3000

A listing of hospitals with Medicare provider number, produced by Centers of Medicare & Medicaid Services, a federal agency within the U.S. Department of Health and Human Services.

## Nursing Homes

Source: National Institutes of Health  
Telephone: 301-594-6248

Information on Medicare and Medicaid certified nursing homes in the United States.

## Public Schools

Source: National Center for Education Statistics  
Telephone: 202-502-7300

The National Center for Education Statistics' primary database on elementary and secondary public education in the United States. It is a comprehensive, annual, national statistical database of all public elementary and secondary schools and school districts, which contains data that are comparable across all states.

## GOVERNMENT RECORDS SEARCHED / DATA CURRENCY TRACKING

### Private Schools

Source: National Center for Education Statistics

Telephone: 202-502-7300

The National Center for Education Statistics' primary database on private school locations in the United States.

### Daycare Centers: Licensed Facilities

Source: Department of Social Services

Telephone: 916-657-4041

**Flood Zone Data:** This data was obtained from the Federal Emergency Management Agency (FEMA). It depicts 100-year and 500-year flood zones as defined by FEMA. It includes the National Flood Hazard Layer (NFHL) which incorporates Flood Insurance Rate Map (FIRM) data and Q3 data from FEMA in areas not covered by NFHL.

Source: FEMA

Telephone: 877-336-2627

Date of Government Version: 2003, 2015

**NWI:** National Wetlands Inventory. This data, available in select counties across the country, was obtained by EDR in 2002, 2005 and 2010 from the U.S. Fish and Wildlife Service.

### State Wetlands Data: Wetland Inventory

Source: Department of Fish and Wildlife

Telephone: 916-445-0411

### Current USGS 7.5 Minute Topographic Map

Source: U.S. Geological Survey

### STREET AND ADDRESS INFORMATION

© 2015 TomTom North America, Inc. All rights reserved. This material is proprietary and the subject of copyright protection and other intellectual property rights owned by or licensed to Tele Atlas North America, Inc. The use of this material is subject to the terms of a license agreement. You will be held liable for any unauthorized copying or disclosure of this material.

## GEOCHECK<sup>®</sup> - PHYSICAL SETTING SOURCE ADDENDUM

### TARGET PROPERTY ADDRESS

TTM 20525 AMETHYST & MOJAVE VICTORVILLE  
NORTHEAST CORNER OF MOJAVE DR AND AMETHYST RD  
VICTORVILLE, CA 92394

### TARGET PROPERTY COORDINATES

Latitude (North): 34.532578 - 34° 31' 57.28"  
Longitude (West): 117.363148 - 117° 21' 47.33"  
Universal Transverse Mercator: Zone 11  
UTM X (Meters): 466674.0  
UTM Y (Meters): 3821073.5  
Elevation: 2942 ft. above sea level

### USGS TOPOGRAPHIC MAP

Target Property Map: 12016037 VICTORVILLE, CA  
Version Date: 2018  
  
Northwest Map: 12015937 ADELANTO, CA  
Version Date: 2018

EDR's GeoCheck Physical Setting Source Addendum is provided to assist the environmental professional in forming an opinion about the impact of potential contaminant migration.

Assessment of the impact of contaminant migration generally has two principle investigative components:

1. Groundwater flow direction, and
2. Groundwater flow velocity.

Groundwater flow direction may be impacted by surface topography, hydrology, hydrogeology, characteristics of the soil, and nearby wells. Groundwater flow velocity is generally impacted by the nature of the geologic strata.



# GEOCHECK® - PHYSICAL SETTING SOURCE SUMMARY

## GROUNDWATER FLOW DIRECTION INFORMATION

Groundwater flow direction for a particular site is best determined by a qualified environmental professional using site-specific well data. If such data is not reasonably ascertainable, it may be necessary to rely on other sources of information, such as surface topographic information, hydrologic information, hydrogeologic data collected on nearby properties, and regional groundwater flow information (from deep aquifers).

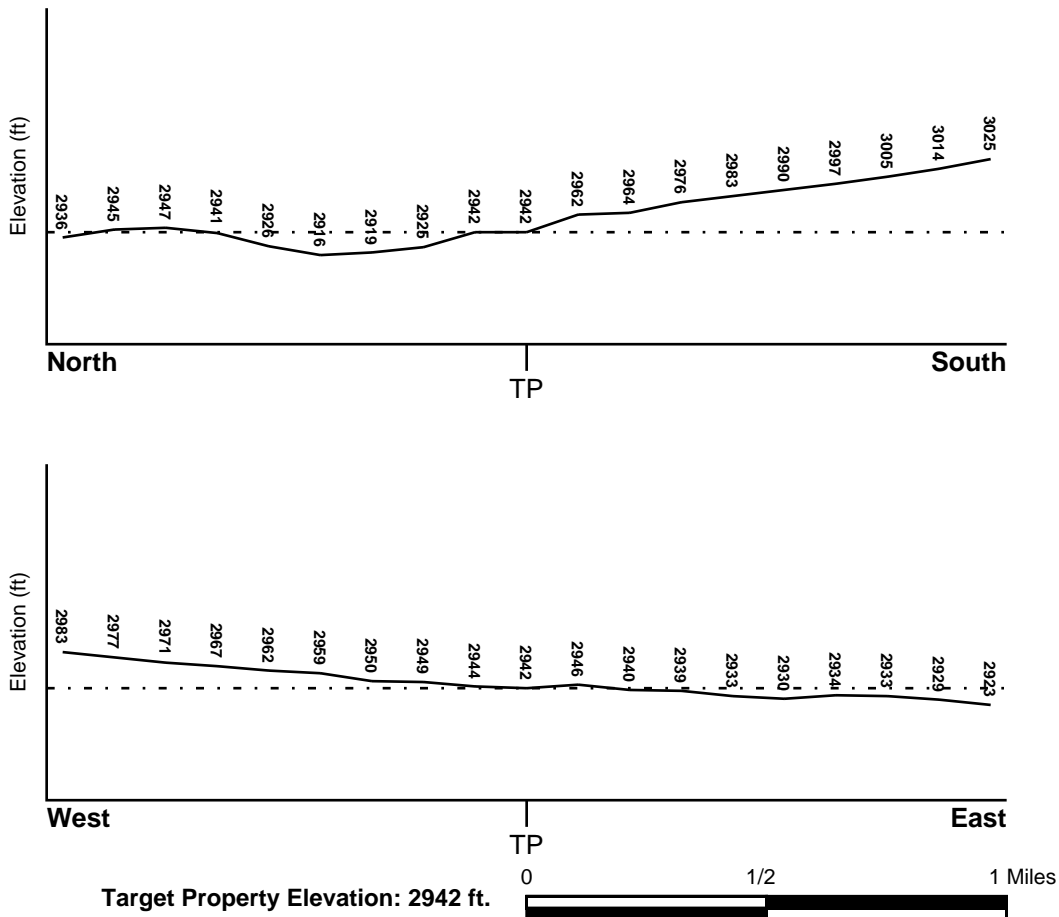
## TOPOGRAPHIC INFORMATION

Surface topography may be indicative of the direction of surficial groundwater flow. This information can be used to assist the environmental professional in forming an opinion about the impact of nearby contaminated properties or, should contamination exist on the target property, what downgradient sites might be impacted.

## TARGET PROPERTY TOPOGRAPHY

General Topographic Gradient: General North

## SURROUNDING TOPOGRAPHY: ELEVATION PROFILES



Source: Topography has been determined from the USGS 7.5' Digital Elevation Model and should be evaluated on a relative (not an absolute) basis. Relative elevation information between sites of close proximity should be field verified.

# GEOCHECK® - PHYSICAL SETTING SOURCE SUMMARY

## HYDROLOGIC INFORMATION

Surface water can act as a hydrologic barrier to groundwater flow. Such hydrologic information can be used to assist the environmental professional in forming an opinion about the impact of nearby contaminated properties or, should contamination exist on the target property, what downgradient sites might be impacted.

Refer to the Physical Setting Source Map following this summary for hydrologic information (major waterways and bodies of water).

## **FEMA FLOOD ZONE**

<u>Flood Plain Panel at Target Property</u>	<u>FEMA Source Type</u>
06071C5815H	FEMA FIRM Flood data
<u>Additional Panels in search area:</u>	<u>FEMA Source Type</u>
06071C5795H	FEMA FIRM Flood data

## **NATIONAL WETLAND INVENTORY**

<u>NWI Quad at Target Property</u>	<u>NWI Electronic Data Coverage</u>
VICTORVILLE	YES - refer to the Overview Map and Detail Map

## HYDROGEOLOGIC INFORMATION

Hydrogeologic information obtained by installation of wells on a specific site can often be an indicator of groundwater flow direction in the immediate area. Such hydrogeologic information can be used to assist the environmental professional in forming an opinion about the impact of nearby contaminated properties or, should contamination exist on the target property, what downgradient sites might be impacted.

### ***Site-Specific Hydrogeological Data\*:***

Search Radius:	1.25 miles
Status:	Not found

## **AQUIFLOW®**

Search Radius: 1.000 Mile.

EDR has developed the AQUIFLOW Information System to provide data on the general direction of groundwater flow at specific points. EDR has reviewed reports submitted by environmental professionals to regulatory authorities at select sites and has extracted the date of the report, groundwater flow direction as determined hydrogeologically, and the depth to water table.

<u>MAP ID</u>	<u>LOCATION FROM TP</u>	<u>GENERAL DIRECTION GROUNDWATER FLOW</u>
Not Reported		

## GEOCHECK® - PHYSICAL SETTING SOURCE SUMMARY

### GROUNDWATER FLOW VELOCITY INFORMATION

Groundwater flow velocity information for a particular site is best determined by a qualified environmental professional using site specific geologic and soil strata data. If such data are not reasonably ascertainable, it may be necessary to rely on other sources of information, including geologic age identification, rock stratigraphic unit and soil characteristics data collected on nearby properties and regional soil information. In general, contaminant plumes move more quickly through sandy-gravelly types of soils than silty-clayey types of soils.

### GEOLOGIC INFORMATION IN GENERAL AREA OF TARGET PROPERTY

Geologic information can be used by the environmental professional in forming an opinion about the relative speed at which contaminant migration may be occurring.

#### **ROCK STRATIGRAPHIC UNIT**


Era: Cenozoic  
System: Quaternary  
Series: Quaternary  
Code: Q (*decoded above as Era, System & Series*)

#### **GEOLOGIC AGE IDENTIFICATION**

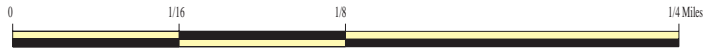
Category: Stratified Sequence

Geologic Age and Rock Stratigraphic Unit Source: P.G. Schruben, R.E. Arndt and W.J. Bawiec, Geology of the Conterminous U.S. at 1:2,500,000 Scale - a digital representation of the 1974 P.B. King and H.M. Beikman Map, USGS Digital Data Series DDS - 11 (1994).

# SSURGO SOIL MAP - 6856821.2s



- ★ Target Property
- ∩ SSURGO Soil
- ∩ Water



SITE NAME: TTM 20525 Amethyst & Mojave Victorville  
ADDRESS: Northeast Corner of Mojave Dr and Amethyst Rd  
Victorville CA 92394  
LAT/LONG: 34.532578 / 117.363148

CLIENT: Hilltop Geotechnical, Inc.  
CONTACT: Ashley Hulett  
INQUIRY #: 6856821.2s  
DATE: February 14, 2022 6:23 pm

# GEOCHECK® - PHYSICAL SETTING SOURCE SUMMARY

## DOMINANT SOIL COMPOSITION IN GENERAL AREA OF TARGET PROPERTY

The U.S. Department of Agriculture's (USDA) Soil Conservation Service (SCS) leads the National Cooperative Soil Survey (NCSS) and is responsible for collecting, storing, maintaining and distributing soil survey information for privately owned lands in the United States. A soil map in a soil survey is a representation of soil patterns in a landscape. The following information is based on Soil Conservation Service SSURGO data.

### Soil Map ID: 1

Soil Component Name: KIMBERLINA

Soil Surface Texture:  
Hydrologic Group: Class B - Moderate infiltration rates. Deep and moderately deep, moderately well and well drained soils with moderately coarse textures.

Soil Drainage Class: Well drained

Hydric Status: Not hydric

Corrosion Potential - Uncoated Steel: High

Depth to Bedrock Min: > 0 inches

Depth to Watertable Min: > 0 inches

Soil Layer Information							
Layer	Boundary		Soil Texture Class	Classification		Saturated hydraulic conductivity micro m/sec	Soil Reaction (pH)
	Upper	Lower		AASHTO Group	Unified Soil		
1	0 inches	7 inches		Not reported	Not reported	Max: 42 Min: 14	Max: 8.4 Min: 7.9
2	7 inches	59 inches		Not reported	Not reported	Max: 42 Min: 14	Max: 8.4 Min: 7.9

### Soil Map ID: 2

Soil Component Name: LAVIC

Soil Surface Texture:  
Hydrologic Group: Class B - Moderate infiltration rates. Deep and moderately deep, moderately well and well drained soils with moderately coarse textures.

Soil Drainage Class: Moderately well drained

## GEOCHECK® - PHYSICAL SETTING SOURCE SUMMARY

Hydric Status: Not hydric

Corrosion Potential - Uncoated Steel: High

Depth to Bedrock Min: > 0 inches

Depth to Watertable Min: > 0 inches

Soil Layer Information							
Layer	Boundary		Soil Texture Class	Classification		Saturated hydraulic conductivity micro m/sec	Soil Reaction (pH)
	Upper	Lower		AASHTO Group	Unified Soil		
1	0 inches	9 inches		Not reported	Not reported	Max: 141 Min: 42	Max: 8.4 Min: 7.9
2	9 inches	20 inches		Not reported	Not reported	Max: 141 Min: 42	Max: 8.4 Min: 7.9
3	20 inches	48 inches		Not reported	Not reported	Max: 141 Min: 42	Max: 8.4 Min: 7.9
4	48 inches	59 inches		Not reported	Not reported	Max: 141 Min: 42	Max: 8.4 Min: 7.9

### Soil Map ID: 3

Soil Component Name: HELENDALE

Soil Surface Texture:  
Hydrologic Group: Class B - Moderate infiltration rates. Deep and moderately deep, moderately well and well drained soils with moderately coarse textures.

Soil Drainage Class: Well drained

Hydric Status: Not hydric

Corrosion Potential - Uncoated Steel: High

Depth to Bedrock Min: > 0 inches

Depth to Watertable Min: > 0 inches

Soil Layer Information							
Layer	Boundary		Soil Texture Class	Classification		Saturated hydraulic conductivity micro m/sec	Soil Reaction (pH)
	Upper	Lower		AASHTO Group	Unified Soil		
1	0 inches	3 inches		Not reported	Not reported	Max: 141 Min: 42	Max: 8.4 Min: 7.4

## GEOCHECK® - PHYSICAL SETTING SOURCE SUMMARY

Soil Layer Information							
Layer	Boundary		Soil Texture Class	Classification		Saturated hydraulic conductivity micro m/sec	Soil Reaction (pH)
	Upper	Lower		AASHTO Group	Unified Soil		
2	3 inches	29 inches		Not reported	Not reported	Max: 141 Min: 42	Max: 8.4 Min: 7.4
3	29 inches	66 inches		Not reported	Not reported	Max: 141 Min: 42	Max: 8.4 Min: 7.4
4	66 inches	98 inches		Not reported	Not reported	Max: 141 Min: 42	Max: 8.4 Min: 7.4

### Soil Map ID: 4

Soil Component Name: BRYMAN

Soil Surface Texture:  
Hydrologic Group: Class B - Moderate infiltration rates. Deep and moderately deep, moderately well and well drained soils with moderately coarse textures.

Soil Drainage Class: Well drained

Hydric Status: Not hydric

Corrosion Potential - Uncoated Steel: High

Depth to Bedrock Min: > 0 inches

Depth to Watertable Min: > 0 inches

Soil Layer Information							
Layer	Boundary		Soil Texture Class	Classification		Saturated hydraulic conductivity micro m/sec	Soil Reaction (pH)
	Upper	Lower		AASHTO Group	Unified Soil		
1	0 inches	9 inches		Not reported	Not reported	Max: 42 Min: 14	Max: 8.4 Min: 7.4
2	9 inches	42 inches		Not reported	Not reported	Max: 42 Min: 14	Max: 8.4 Min: 7.4
3	42 inches	59 inches		Not reported	Not reported	Max: 42 Min: 14	Max: 8.4 Min: 7.4

## GEOCHECK® - PHYSICAL SETTING SOURCE SUMMARY

**Soil Map ID: 5**

Soil Component Name:                   Cajon

Soil Surface Texture:                   sand

Hydrologic Group:                    Class A - High infiltration rates. Soils are deep, well drained to excessively drained sands and gravels.

Soil Drainage Class:                   Somewhat excessively drained

Hydric Status: Not hydric

Corrosion Potential - Uncoated Steel: Moderate

Depth to Bedrock Min:                > 0 inches

Depth to Watertable Min:             > 0 inches

Soil Layer Information							
Layer	Boundary		Soil Texture Class	Classification		Saturated hydraulic conductivity micro m/sec	Soil Reaction (pH)
	Upper	Lower		AASHTO Group	Unified Soil		
1	0 inches	5 inches	sand	Granular materials (35 pct. or less passing No. 200), Fine Sand.	COARSE-GRAINED SOILS, Sands, Clean Sands, Poorly graded sand. COARSE-GRAINED SOILS, Sands, Sands with fines, Silty Sand.	Max: 141 Min: 42	Max: 8.4 Min: 7.4
2	5 inches	25 inches	sand	Granular materials (35 pct. or less passing No. 200), Fine Sand.	COARSE-GRAINED SOILS, Sands, Clean Sands, Poorly graded sand. COARSE-GRAINED SOILS, Sands, Sands with fines, Silty Sand.	Max: 141 Min: 42	Max: 8.4 Min: 7.4
3	25 inches	59 inches	stratified gravelly sand to sand	Granular materials (35 pct. or less passing No. 200), Fine Sand.	COARSE-GRAINED SOILS, Sands, Clean Sands, Poorly graded sand. COARSE-GRAINED SOILS, Sands, Sands with fines, Silty Sand.	Max: 141 Min: 42	Max: 8.4 Min: 7.4



# GEOCHECK® - PHYSICAL SETTING SOURCE SUMMARY

## LOCAL / REGIONAL WATER AGENCY RECORDS

EDR Local/Regional Water Agency records provide water well information to assist the environmental professional in assessing sources that may impact ground water flow direction, and in forming an opinion about the impact of contaminant migration on nearby drinking water wells.

## WELL SEARCH DISTANCE INFORMATION

<u>DATABASE</u>	<u>SEARCH DISTANCE (miles)</u>
Federal USGS	1.000
Federal FRDS PWS	Nearest PWS within 1 mile
State Database	1.000

## FEDERAL USGS WELL INFORMATION

<u>MAP ID</u>	<u>WELL ID</u>	<u>LOCATION FROM TP</u>
A1	USGS40000146668	1/4 - 1/2 Mile SE
B4	USGS40000146630	1/4 - 1/2 Mile South
C7	USGS40000146694	1/2 - 1 Mile East
D8	USGS40000146680	1/2 - 1 Mile ESE
D9	USGS40000146667	1/2 - 1 Mile ESE

## FEDERAL FRDS PUBLIC WATER SUPPLY SYSTEM INFORMATION

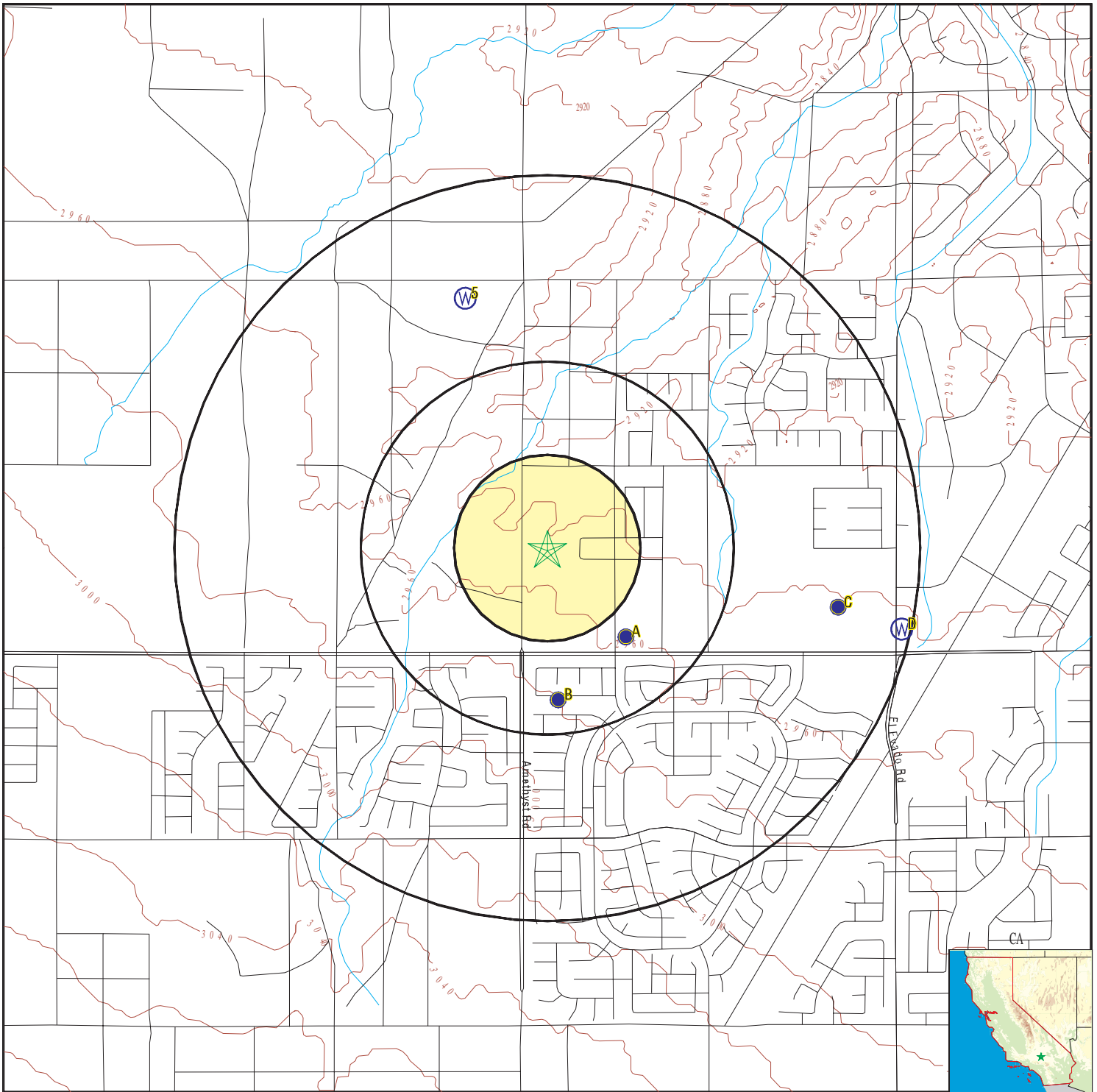
<u>MAP ID</u>	<u>WELL ID</u>	<u>LOCATION FROM TP</u>
No PWS System Found		

Note: PWS System location is not always the same as well location.

## STATE DATABASE WELL INFORMATION

<u>MAP ID</u>	<u>WELL ID</u>	<u>LOCATION FROM TP</u>
A2	CAUSGSN00003510	1/4 - 1/2 Mile SE
B3	CADWR9000010121	1/4 - 1/2 Mile South
5	CADWR0000025508	1/2 - 1 Mile NNW
C6	CADWR9000010170	1/2 - 1 Mile ESE

# PHYSICAL SETTING SOURCE MAP - 6856821.2s



- County Boundary
- Major Roads
- Contour Lines
- Earthquake Fault Lines
- Earthquake epicenter, Richter 5 or greater
- Water Wells
- Public Water Supply Wells
- Cluster of Multiple Icons



- Groundwater Flow Direction
- Indeterminate Groundwater Flow at Location
- Groundwater Flow Varies at Location
- Closest Hydrogeological Data
- Oil, gas or related wells



SITE NAME: TTM 20525 Amethyst & Mojave Victorville  
 ADDRESS: Northeast Corner of Mojave Dr and Amethyst Rd  
 Victorville CA 92394  
 LAT/LONG: 34.532578 / 117.363148

CLIENT: Hilltop Geotechnical, Inc.  
 CONTACT: Ashley Hulett  
 INQUIRY #: 6856821.2s  
 DATE: February 14, 2022 6:23 pm

# GEOCHECK® - PHYSICAL SETTING SOURCE MAP FINDINGS

Map ID  
Direction  
Distance  
Elevation

Database      EDR ID Number

**A1**  
**SE**  
**1/4 - 1/2 Mile**  
**Higher**

**FED USGS      USGS40000146668**

Organization ID:	USGS-CA		
Organization Name:	USGS California Water Science Center		
Monitor Location:	005N004W09R003S	Type:	Well
Description:	VICTOR VALLEY WATER DISTRICT WELL 35		
HUC:	18090208	Drainage Area:	Not Reported
Drainage Area Units:	Not Reported	Contrib Drainage Area:	Not Reported
Contrib Drainage Area Unts:	Not Reported	Aquifer:	Basin and Range basin-fill aquifers
Formation Type:	Not Reported	Aquifer Type:	Not Reported
Construction Date:	Not Reported	Well Depth:	Not Reported
Well Depth Units:	Not Reported	Well Hole Depth:	Not Reported
Well Hole Depth Units:	Not Reported		

**A2**  
**SE**  
**1/4 - 1/2 Mile**  
**Higher**

**CA WELLS      CAUSGSN00003510**

Well ID:	USGS-343145117213101	Well Type:	UNK
Source:	United States Geological Survey		
Other Name:	USGS-343145117213101	GAMA PFAS Testing:	Not Reported
Groundwater Quality Data:	<a href="https://gamagroundwater.waterboards.ca.gov/gama/gamamap/public/GamaDataDisplay.asp?dataset=USGSNEW&amp;samp_date=&amp;global_id=&amp;assigned_name=USGS-343145117213101&amp;store_num=">https://gamagroundwater.waterboards.ca.gov/gama/gamamap/public/GamaDataDisplay.asp?dataset=USGSNEW&amp;samp_date=&amp;global_id=&amp;assigned_name=USGS-343145117213101&amp;store_num=</a>		
GeoTracker Data:	Not Reported		

**B3**  
**South**  
**1/4 - 1/2 Mile**  
**Higher**

**CA WELLS      CADWR9000010121**

State Well #:	05N05W13D001S	Station ID:	38091
Well Name:	Not Reported	Basin Name:	Upper Mojave River Valley
Well Use:	Unknown	Well Type:	Unknown
Well Depth:	0	Well Completion Rpt #:	Not Reported

**B4**  
**South**  
**1/4 - 1/2 Mile**  
**Higher**

**FED USGS      USGS40000146668**

Organization ID:	USGS-CA		
Organization Name:	USGS California Water Science Center		
Monitor Location:	005N005W13D001S	Type:	Well
Description:	COMPUTER GENERATED LAT/LONG ACCURATE +/- 500FT		
HUC:	18090208	Drainage Area:	Not Reported
Drainage Area Units:	Not Reported	Contrib Drainage Area:	Not Reported
Contrib Drainage Area Unts:	Not Reported	Aquifer:	Basin and Range basin-fill aquifers
Formation Type:	Not Reported	Aquifer Type:	Not Reported
Construction Date:	Not Reported	Well Depth:	107
Well Depth Units:	ft	Well Hole Depth:	Not Reported

## GEOCHECK® - PHYSICAL SETTING SOURCE MAP FINDINGS

Well Hole Depth Units: Not Reported

Ground water levels,Number of Measurements: 2 Level reading date: 1957-04-02  
 Feet below surface: Not Reported Feet to sea level: Not Reported  
 Note: The site was dry (no water level recorded).

Level reading date: 1917 Feet below surface: 70.0  
 Feet to sea level: Not Reported Note: Not Reported

**5  
NNW  
1/2 - 1 Mile  
Higher**

**CA WELLS CADWR0000025508**

Well ID: 05N05W02R001S Well Type: UNK  
 Source: Department of Water Resources  
 Other Name: 05N05W02R001S GAMA PFAS Testing: Not Reported  
 Groundwater Quality Data: [https://gamagroundwater.waterboards.ca.gov/gama/gamamap/public/GamaDataDisplay.asp?dataset=DWR&samp\\_date=&global\\_id=&assigned\\_name=05N05W02R001S&store\\_num=](https://gamagroundwater.waterboards.ca.gov/gama/gamamap/public/GamaDataDisplay.asp?dataset=DWR&samp_date=&global_id=&assigned_name=05N05W02R001S&store_num=)  
 GeoTracker Data: Not Reported

**C6  
ESE  
1/2 - 1 Mile  
Higher**

**CA WELLS CADWR9000010170**

State Well #: 05N05W12R001S Station ID: 28821  
 Well Name: Not Reported Basin Name: Upper Mojave River Valley  
 Well Use: Unknown Well Type: Unknown  
 Well Depth: 0 Well Completion Rpt #: Not Reported

**C7  
East  
1/2 - 1 Mile  
Higher**

**FED USGS USGS40000146694**

Organization ID: USGS-CA  
 Organization Name: USGS California Water Science Center  
 Monitor Location: 005N005W12R001S Type: Well  
 Description: COMPUTER GENERATED LAT/LONG ACCURATE +/- 500FT  
 HUC: 18090208 Drainage Area: Not Reported  
 Drainage Area Units: Not Reported Contrib Drainage Area: Not Reported  
 Contrib Drainage Area Units: Not Reported Aquifer: Basin and Range basin-fill aquifers  
 Formation Type: Not Reported Aquifer Type: Not Reported  
 Construction Date: Not Reported Well Depth: Not Reported  
 Well Depth Units: Not Reported Well Hole Depth: Not Reported  
 Well Hole Depth Units: Not Reported

Ground water levels,Number of Measurements: 2 Level reading date: 1957-04-02  
 Feet below surface: Not Reported Feet to sea level: Not Reported  
 Note: The site was dry (no water level recorded).

Level reading date: 1917-03-18 Feet below surface: 143.1  
 Feet to sea level: Not Reported Note: Not Reported

## GEOCHECK® - PHYSICAL SETTING SOURCE MAP FINDINGS

Map ID  
Direction  
Distance  
Elevation

Database      EDR ID Number

**D8**  
**ESE**  
**1/2 - 1 Mile**  
**Higher**

**FED USGS      USGS40000146680**

Organization ID:	USGS-CA		
Organization Name:	USGS California Water Science Center		
Monitor Location:	005N004W07N003S	Type:	Well
Description:	Not Reported	HUC:	Not Reported
Drainage Area:	Not Reported	Drainage Area Units:	Not Reported
Contrib Drainage Area:	Not Reported	Contrib Drainage Area Unts:	Not Reported
Aquifer:	Basin and Range basin-fill aquifers		
Formation Type:	Not Reported	Aquifer Type:	Not Reported
Construction Date:	20020521	Well Depth:	480
Well Depth Units:	ft	Well Hole Depth:	500
Well Hole Depth Units:	ft		

**D9**  
**ESE**  
**1/2 - 1 Mile**  
**Higher**

**FED USGS      USGS40000146667**

Organization ID:	USGS-CA		
Organization Name:	USGS California Water Science Center		
Monitor Location:	005N004W07N002S	Type:	Well
Description:	Not Reported	HUC:	Not Reported
Drainage Area:	Not Reported	Drainage Area Units:	Not Reported
Contrib Drainage Area:	Not Reported	Contrib Drainage Area Unts:	Not Reported
Aquifer:	Basin and Range basin-fill aquifers		
Formation Type:	Not Reported	Aquifer Type:	Not Reported
Construction Date:	20020521	Well Depth:	500
Well Depth Units:	ft	Well Hole Depth:	810
Well Hole Depth Units:	ft		

# GEOCHECK® - PHYSICAL SETTING SOURCE MAP FINDINGS RADON

## AREA RADON INFORMATION

Federal EPA Radon Zone for SAN BERNARDINO County: 2

- Note: Zone 1 indoor average level > 4 pCi/L.  
 : Zone 2 indoor average level >= 2 pCi/L and <= 4 pCi/L.  
 : Zone 3 indoor average level < 2 pCi/L.

Federal Area Radon Information for SAN BERNARDINO COUNTY, CA

Number of sites tested: 18

<u>Area</u>	<u>Average Activity</u>	<u>% &lt;4 pCi/L</u>	<u>% 4-20 pCi/L</u>	<u>% &gt;20 pCi/L</u>
Living Area - 1st Floor	0.678 pCi/L	100%	0%	0%
Living Area - 2nd Floor	Not Reported	Not Reported	Not Reported	Not Reported
Basement	Not Reported	Not Reported	Not Reported	Not Reported

# PHYSICAL SETTING SOURCE RECORDS SEARCHED

## TOPOGRAPHIC INFORMATION

### USGS 7.5' Digital Elevation Model (DEM)

Source: United States Geologic Survey

EDR acquired the USGS 7.5' Digital Elevation Model in 2002 and updated it in 2006. The 7.5 minute DEM corresponds to the USGS 1:24,000- and 1:25,000-scale topographic quadrangle maps. The DEM provides elevation data with consistent elevation units and projection.

### Current USGS 7.5 Minute Topographic Map

Source: U.S. Geological Survey

## HYDROLOGIC INFORMATION

Flood Zone Data: This data was obtained from the Federal Emergency Management Agency (FEMA). It depicts 100-year and 500-year flood zones as defined by FEMA. It includes the National Flood Hazard Layer (NFHL) which incorporates Flood Insurance Rate Map (FIRM) data and Q3 data from FEMA in areas not covered by NFHL.

Source: FEMA

Telephone: 877-336-2627

Date of Government Version: 2003, 2015

NWI: National Wetlands Inventory. This data, available in select counties across the country, was obtained by EDR in 2002, 2005 and 2010 from the U.S. Fish and Wildlife Service.

### State Wetlands Data: Wetland Inventory

Source: Department of Fish and Wildlife

Telephone: 916-445-0411

## HYDROGEOLOGIC INFORMATION

### AQUIFLOW<sup>R</sup> Information System

Source: EDR proprietary database of groundwater flow information

EDR has developed the AQUIFLOW Information System (AIS) to provide data on the general direction of groundwater flow at specific points. EDR has reviewed reports submitted to regulatory authorities at select sites and has extracted the date of the report, hydrogeologically determined groundwater flow direction and depth to water table information.

## GEOLOGIC INFORMATION

### Geologic Age and Rock Stratigraphic Unit

Source: P.G. Schruben, R.E. Arndt and W.J. Bawiec, Geology of the Conterminous U.S. at 1:2,500,000 Scale - A digital representation of the 1974 P.B. King and H.M. Beikman Map, USGS Digital Data Series DDS - 11 (1994).

### STATSGO: State Soil Geographic Database

Source: Department of Agriculture, Natural Resources Conservation Service (NRCS)

The U.S. Department of Agriculture's (USDA) Natural Resources Conservation Service (NRCS) leads the national Conservation Soil Survey (NCSS) and is responsible for collecting, storing, maintaining and distributing soil survey information for privately owned lands in the United States. A soil map in a soil survey is a representation of soil patterns in a landscape. Soil maps for STATSGO are compiled by generalizing more detailed (SSURGO) soil survey maps.

### SSURGO: Soil Survey Geographic Database

Source: Department of Agriculture, Natural Resources Conservation Service (NRCS)

Telephone: 800-672-5559

SSURGO is the most detailed level of mapping done by the Natural Resources Conservation Service, mapping scales generally range from 1:12,000 to 1:63,360. Field mapping methods using national standards are used to construct the soil maps in the Soil Survey Geographic (SSURGO) database. SSURGO digitizing duplicates the original soil survey maps. This level of mapping is designed for use by landowners, townships and county natural resource planning and management.

# PHYSICAL SETTING SOURCE RECORDS SEARCHED

## LOCAL / REGIONAL WATER AGENCY RECORDS

### FEDERAL WATER WELLS

#### PWS: Public Water Systems

Source: EPA/Office of Drinking Water

Telephone: 202-564-3750

Public Water System data from the Federal Reporting Data System. A PWS is any water system which provides water to at least 25 people for at least 60 days annually. PWSs provide water from wells, rivers and other sources.

#### PWS ENF: Public Water Systems Violation and Enforcement Data

Source: EPA/Office of Drinking Water

Telephone: 202-564-3750

Violation and Enforcement data for Public Water Systems from the Safe Drinking Water Information System (SDWIS) after August 1995. Prior to August 1995, the data came from the Federal Reporting Data System (FRDS).

#### USGS Water Wells: USGS National Water Inventory System (NWIS)

This database contains descriptive information on sites where the USGS collects or has collected data on surface water and/or groundwater. The groundwater data includes information on wells, springs, and other sources of groundwater.

## OTHER STATE DATABASE INFORMATION

### Groundwater Ambient Monitoring & Assessment Program

State Water Resources Control Board

Telephone: 916-341-5577

The GAMA Program is California's comprehensive groundwater quality monitoring program. GAMA collects data by testing the untreated, raw water in different types of wells for naturally-occurring and man-made chemicals. The GAMA data includes Domestic, Monitoring and Municipal well types from the following sources, Department of Water Resources, Department of Health Services, EDF, Agricultural Lands, Lawrence Livermore National Laboratory, Department of Pesticide Regulation, United States Geological Survey, Groundwater Ambient Monitoring and Assessment Program and Local Groundwater Projects.

### Water Well Database

Source: Department of Water Resources

Telephone: 916-651-9648

### California Drinking Water Quality Database

Source: Department of Public Health

Telephone: 916-324-2319

The database includes all drinking water compliance and special studies monitoring for the state of California since 1984. It consists of over 3,200,000 individual analyses along with well and water system information.

### California Oil and Gas Well Locations

Source: Dept of Conservation, Geologic Energy Management Division

Telephone: 916-323-1779

Oil and Gas well locations in the state.

### California Earthquake Fault Lines

Source: California Division of Mines and Geology

The fault lines displayed on EDR's Topographic map are digitized quaternary fault lines prepared in 1975 by the United State Geological Survey. Additional information (also from 1975) regarding activity at specific fault lines comes from California's Preliminary Fault Activity Map prepared by the California Division of Mines and Geology.

## RADON

### State Database: CA Radon

Source: Department of Public Health

Telephone: 916-210-8558

Radon Database for California



## PHYSICAL SETTING SOURCE RECORDS SEARCHED

### Area Radon Information

Source: USGS

Telephone: 703-356-4020

The National Radon Database has been developed by the U.S. Environmental Protection Agency (USEPA) and is a compilation of the EPA/State Residential Radon Survey and the National Residential Radon Survey. The study covers the years 1986 - 1992. Where necessary data has been supplemented by information collected at private sources such as universities and research institutions.

### EPA Radon Zones

Source: EPA

Telephone: 703-356-4020

Sections 307 & 309 of IRRA directed EPA to list and identify areas of U.S. with the potential for elevated indoor radon levels.

### OTHER

Airport Landing Facilities: Private and public use landing facilities

Source: Federal Aviation Administration, 800-457-6656

Epicenters: World earthquake epicenters, Richter 5 or greater

Source: Department of Commerce, National Oceanic and Atmospheric Administration

California Earthquake Fault Lines: The fault lines displayed on EDR's Topographic map are digitized quaternary fault lines, prepared in 1975 by the United State Geological Survey. Additional information (also from 1975) regarding activity at specific fault lines comes from California's Preliminary Fault Activity Map prepared by the California Division of Mines and Geology.

### STREET AND ADDRESS INFORMATION

Â© 2015 TomTom North America, Inc. All rights reserved. This material is proprietary and the subject of copyright protection and other intellectual property rights owned by or licensed to Tele Atlas North America, Inc. The use of this material is subject to the terms of a license agreement. You will be held liable for any unauthorized copying or disclosure of this material.