

Notice of Exemption

Appendix E

To: Office of Planning and Research
P.O. Box 3044, Room 113
Sacramento, CA 95812-3044

From: (Public Agency) County of Nevada
Department of Public Works
950 Maidu Ave, Ste 170, Nevada City, CA 95959
(Address)

County Clerk
County of: Nevada

Project Title: 2024 Road Rehabilitation Project

Project Applicant: Nevada County Department of Public Works

Project Location—Specific:
Banner Quaker Hill Rd, Cascade Loop, Cascade Dr, Pasquale Rd, Artic Close, Gaston Dr, Spanish Ln, Sadie D Dr, Lake Ln, Baltic Close, Sargent & Jacobs Dr, Nugget St, Mountain View Dr, Summit Ridge Dr, Little York Close, Aurora Close, China Close, cont.

Project Location—City: Grass Valley Project Location—County: Nevada

Description of Nature, Purpose and Beneficiaries of Project:
This is a road maintenance and preservation project involving paving, micro-surfacing, and chip sealing on approximately 13.9 miles of County maintained roadways.
List of roads continued: Gas Canyon Rd, Yuba Close, Sailor Flat Rd, Hydraulic Ridge Close, Goldbug Rd, Discovery Way, Mindy Ln, Lowhills Rd, Long Valley Rd, Combie Rd, and Magnolia Rd.

Name of Public Agency Approving Project: Nevada County Board of Supervisors

Name of Person or Agency Carrying Out Project: Nevada County Department of Public Works

- Exempt Status: (check one)
- Ministerial (Sec. 21080(b)(1); 15268)
 - Declared Emergency (Sec. 21080(b)(3); 15269(a))
 - Emergency Project (Sec. 21080(b)(4); 15269(b)(c))
 - Categorical Exemption. State type and section number: 15301(c)
 - Statutory Exemptions. State code number: _____

Reasons why project is exempt:
This project falls under a Categorical Exemption because the project includes maintenance and repair of existing county maintained roadways.

Lead Agency Area Code/Telephone/
Contact Person: Michelle Garcia Extension: 530-913-7649

- If filed by applicant:
1. Attach certified document of exemption finding.
 2. Has a Notice of Exemption been filed by the public agency approving the project? Yes No

Signature:  Date: 2/5/2024 Title: Project Manager

Signed by: Lead Agency Signed by Applicant

Authority cited: Sections 21083 and 21110, Public Resources Code. Date received for filing at OPR: _____
Reference: Sections 21108, 21152, and 21152.1, Public Resources Code.

2024 Road Rehabilitation Project

Approximate Quantities

Road Name	From	To	Length FT
Micro-Surfacing Roads			
Banner Quaker Hill Road	Pasquale Road West	End Paved	10000
Cascade Loop	Pasquale Road East	Pasquale Road West	2,850
Cascade Drive	Pasquale Road East	Pasquale Road West	1,525
Pasquale Road Section 1	Tay Lane	Banner Quaker Hill Rd	2,300
Pasquale Road Section 2	Banner Quaker Hill Rd East	Banner Quaker Hill Rd West	2,470
Artic Close	Cascade Loop	End	600
Gaston Drive	Cascade Loop	End	1,710
Spanish Lane	Cascade Loop	Lake Lane	1,118
Sadie D Drive	Cascade Loop	Spanish Lane	1,330
Lake Lane	End	End	1,969
Baltic Close	Lake Lane	End	200
Sargent & Jacobs Drive	Banner Quaker Hill Rd	13099 Sargent And Jacobs Dr	375
Nugget Street	Pasquale Road East	Pasquale Road West	1,042
Mountain View Drive	Pasquale Road	Banner Quaker Hill Road	2,869
Summit Ridge Drive	Banner Quaker Hill Rd East	Banner Quaker Hill Rd West	6,727
Little York Close	Summit Ridge Drive	End	326
Aurora Close	Banner Quaker Hill Road	End	360
China Close	Banner Quaker Hill Road	End	156
Gas Canyon Road	Banner Quaker Hill Road	Sailor Flat Road	2,800
Yuba Close	Gas Canyon Road	End	200
Sailor Flat Road	Gas Canyon Road	Goldbug Road	4,620
Hydraulic Ridge Close	Sailor Flat Road	End	1,200
Goldbug Road	Sailor Flat Road	Gas Canyon Road	1,586
Discovery Way	Newtown Rd	End	3,932
Mindy Lane	Discovery Way	Lowhills Rd	2,025
Lowhills Rd Section 1	Discovery Way East	End Paved	5,163
Double Chip Seal Road			
Lowhills Road Section 2	Discovery Way West	End Paved	3,153
HMA Overlay Roads			
Long Valley Rd	Indian Springs Rd	End Paved	10,000
Combie/Magnolia Road	Lakeshore North	West Hacienda Drive	900

CSA 24 Zone 1
CSA 24 Zone 2
PRD Long Valley

Mountain Lake Estates



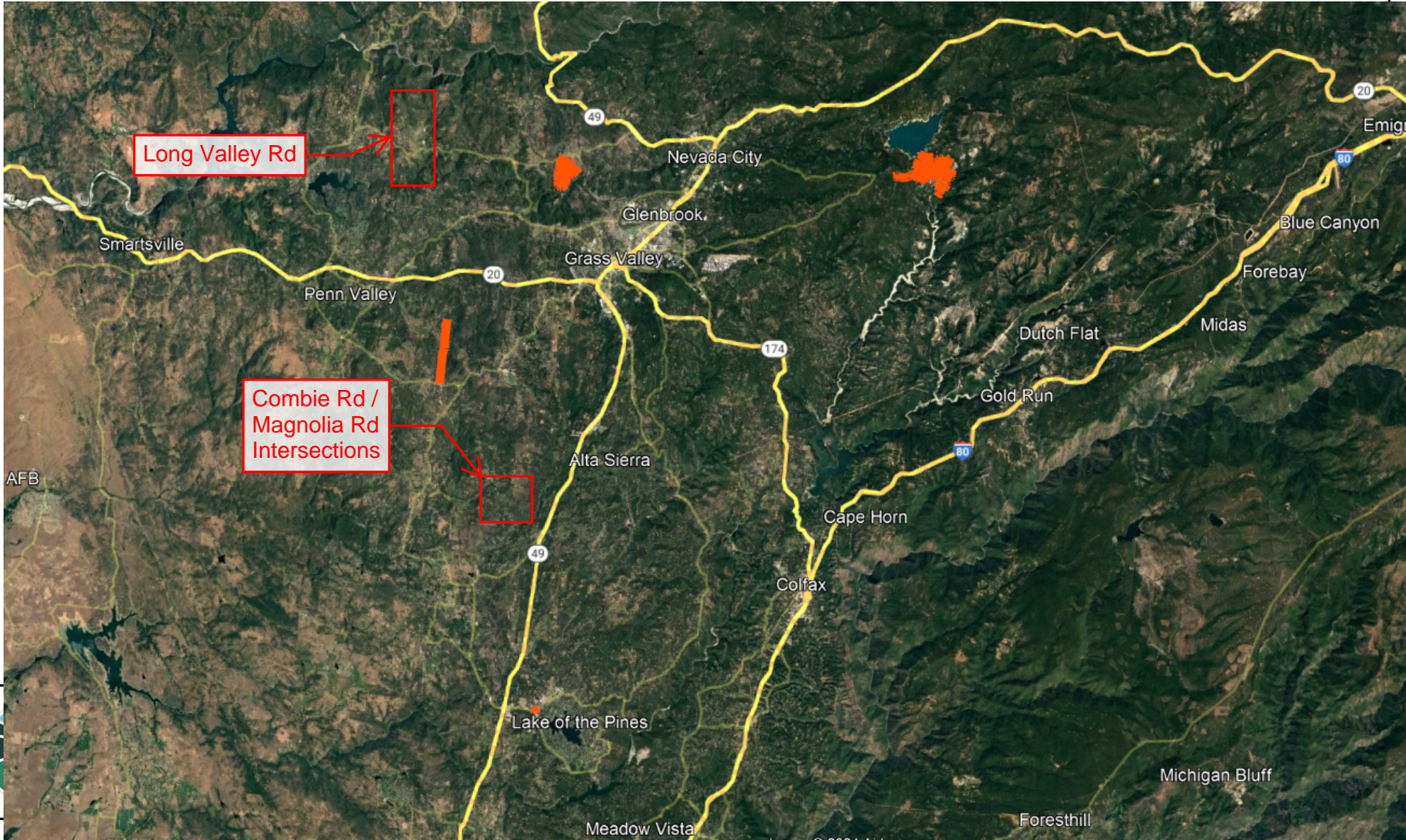
Cascade Shores

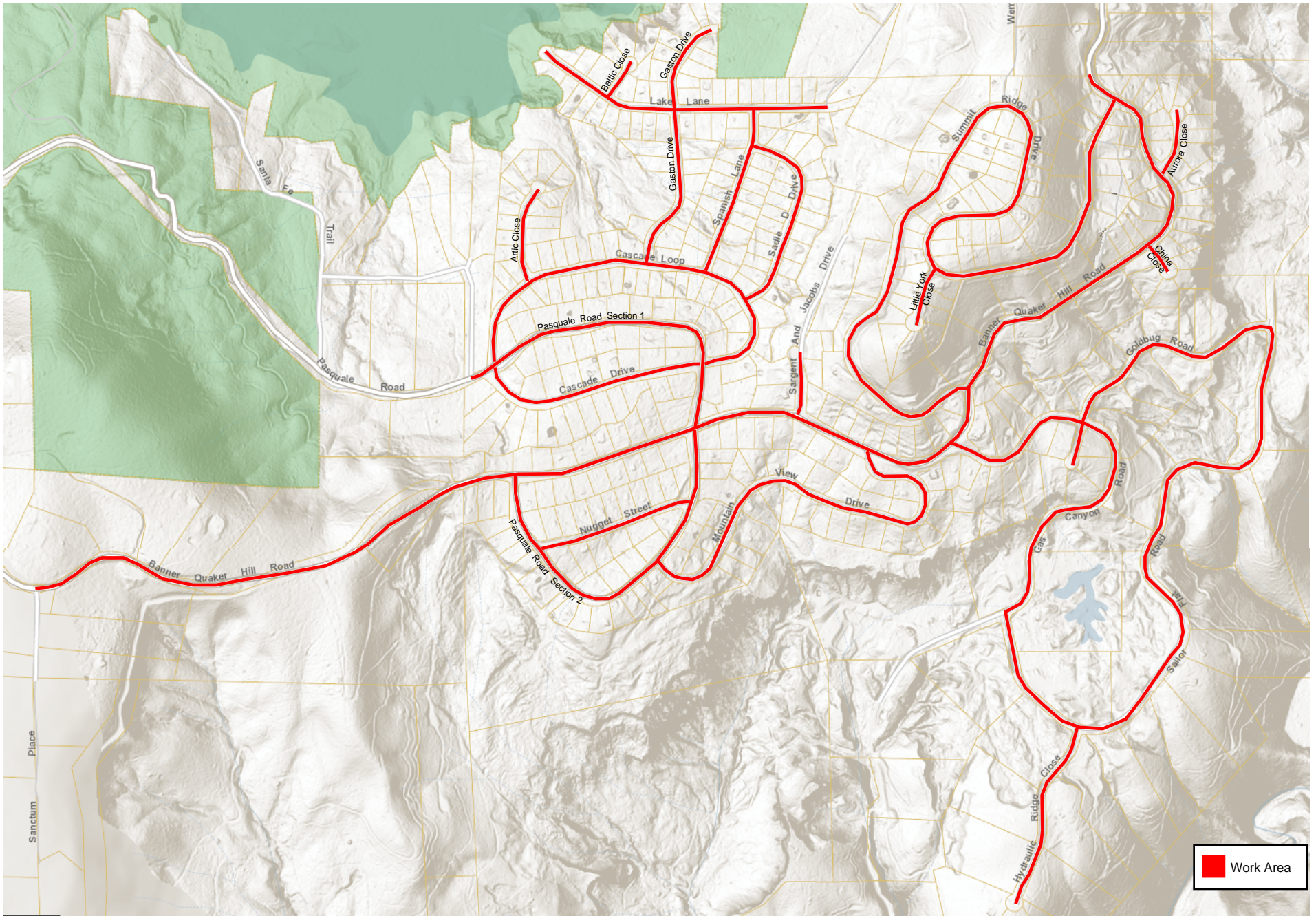


Long Valley Rd



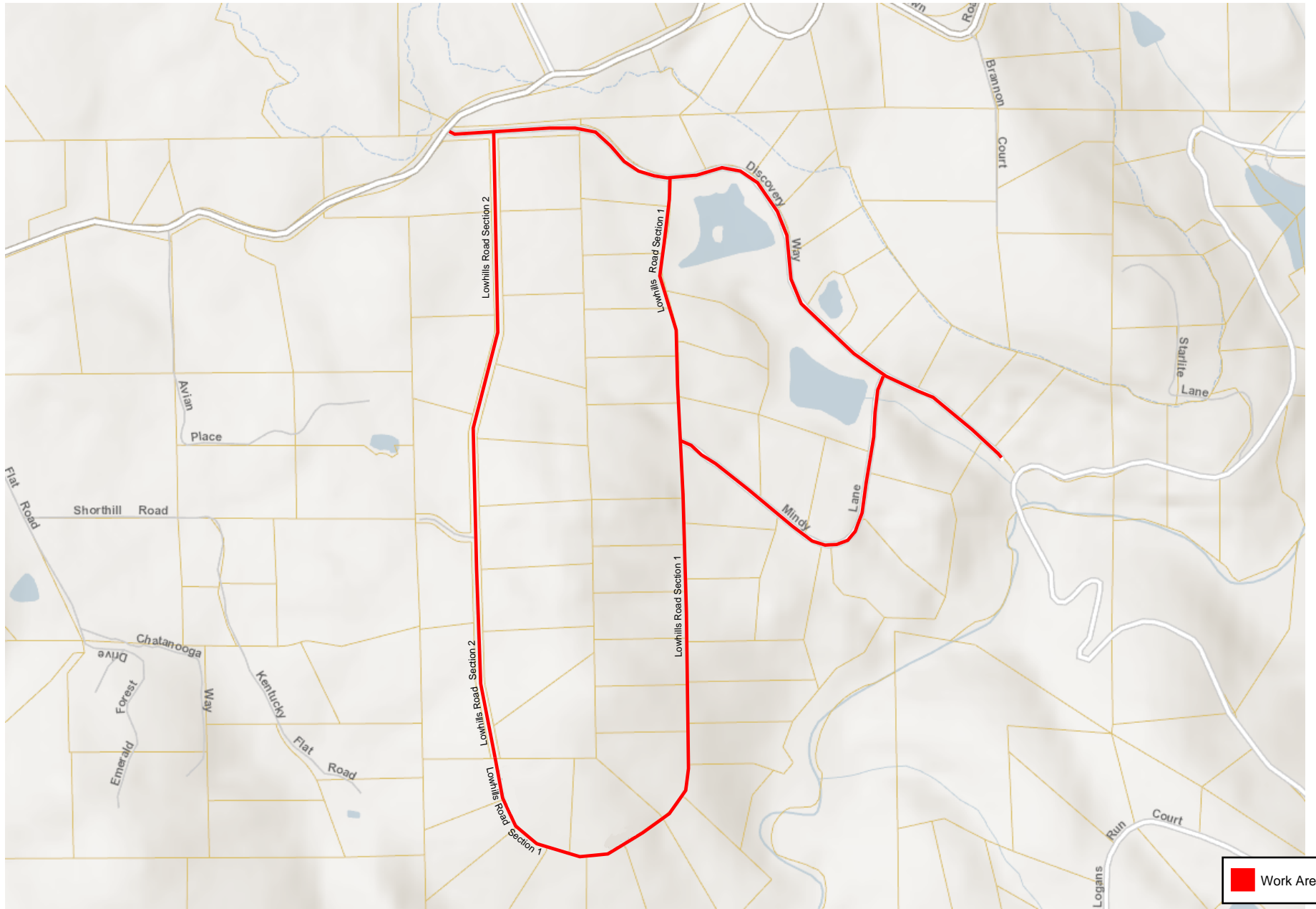
Combie Rd /
Magnolia Rd
Intersections





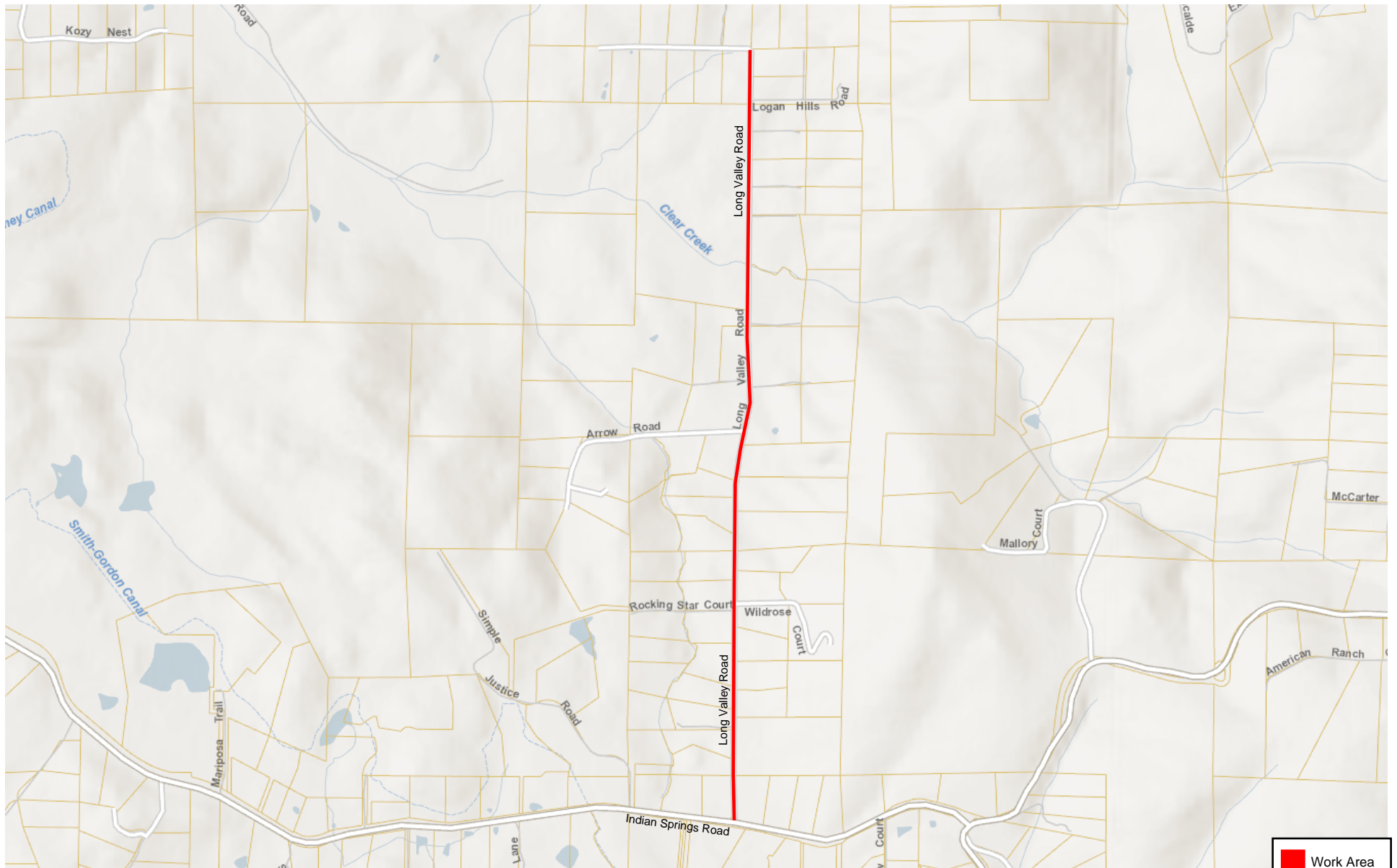
NEVADA COUNTY
CALIFORNIA

Cascade Shores Map



NEVADA COUNTY
CALIFORNIA

Mountain Lake Estates Map



NEVADA COUNTY
CALIFORNIA

Long Valley Road Map

