



State of California - Department of Fish and Wildlife
2024 ENVIRONMENTAL DOCUMENT FILING FEE
CASH RECEIPT
 DFW 753.5a (REV. 01/01/24) Previously DFG 753.5a

RECEIPT NUMBER:
39-02222024-034

STATE CLEARINGHOUSE NUMBER (if applicable)

SEE INSTRUCTIONS ON REVERSE. TYPE OR PRINT CLEARLY.

LEAD AGENCY SAN JOAQUIN COUNTY PUBLIC WORKS	LEAD AGENCY EMAIL	DATE 02/22/2024
--	-------------------	--------------------

COUNTY/STATE AGENCY OF FILING SAN JOAQUIN	DOCUMENT NUMBER 39-02222024-034
--	------------------------------------

PROJECT TITLE
MANTHEY ROAD AND KLO ROAD RESURFACING

PROJECT APPLICANT NAME SAN JOAQUIN COUNTY PUBLIC WORKS	PROJECT APPLICANT EMAIL	PHONE NUMBER (209) 468-3085
---	-------------------------	--------------------------------

PROJECT APPLICANT ADDRESS 1810 EAST HAZELTON AVE	CITY STOCKTON	STATE CA	ZIP CODE 95205
---	------------------	-------------	-------------------

PROJECT APPLICANT (Check appropriate box)

Local Public Agency School District Other Special District State Agency Private Entity

CHECK APPLICABLE FEES:

<input type="checkbox"/> Environmental Impact Report (EIR)	\$4,051.25	\$ _____
<input type="checkbox"/> Mitigated/Negative Declaration (MND)(ND)	\$2,916.75	\$ _____
<input type="checkbox"/> Certified Regulatory Program (CRP) document - payment due directly to CDFW	\$1,377.25	\$ _____

Exempt from fee

Notice of Exemption (attach)

CDFW No Effect Determination (attach)

Fee previously paid (attach previously issued cash receipt copy)

<input type="checkbox"/> Water Right Application or Petition Fee (State Water Resources Control Board only)	\$850.00	\$ _____
<input checked="" type="checkbox"/> County documentary handling fee		\$ _____ \$50.00
<input type="checkbox"/> Other		\$ _____

PAYMENT METHOD:

Cash Credit Check Other

TOTAL RECEIVED \$ _____ \$50.00

SIGNATURE X <i>Samantha Landrum</i>	AGENCY OF FILING PRINTED NAME AND TITLE Samantha E. Treat-Landrum ,Deputy
---	--



NOTICE OF EXEMPTION

TO: Office of Planning and Research
CEQAnet Web Portal
https://ceqasubmit.opr.ca.gov/

FROM: San Joaquin County
Department of Public Works
1810 East Hazelton Avenue
Stockton, California 95205

X County Clerk
County of San Joaquin California
44 North San Joaquin Street, Suite 260
Stockton, California 95202

Project Title: Manthey Road and Kio Road Resurfacing

Project Location: See attached vicinity map

Description of Nature, Purpose, and Beneficiaries: See attached project description

Public Agency Approving Project: San Joaquin County Public Works Department

Name of Agency Carrying Out Project: San Joaquin County Public Works Department


This is to advise that the San Joaquin County Public Works Department has approved the above described project on 1/26/2024 and has made the determination that the project is exempt due to the following:

Exempt Status (check one):

- Ministerial (Sec. 21080 (b) (1); 15268)
- Declared Emergency (Sec. 21080 (b) (3); 15269(a))
- Emergency Project (Sec. 21080 (B) (4); 15269(b) (c))
- Categorical Exemption: Existing Facilities (Sec. 15301 (c))
- Statutory Exemption (Sec. 15282(l))

Reason(s) why project is exempt: The project will repair existing roads and will not result in any major alterations to the configuration of the roads.

Lead Agency Contact Person: Marilissa Loera, Associate Planner, (209) 468-3085

Signature:  Title: Associate Planner Date: 2/21/2024

Filed Doc #: 39-02222024-034
02/22/2024 10:20:37 AM
Steve J. Bestolarides
San Joaquin County Clerk

MANTHEY ROAD & KLO ROAD RESURFACING

Project Description

Project Location:

Manthey Road: 1400' south of Klo Road (Lathrop City Limits) to Briggs Road; Mathews Road to 460' south of Leo Giron Road. **Klo Road:** West End to Manthey Road. **See attached Vicinity Map.**

Project Justification:

Manthey Road was original constructed by Caltrans in 1969 as I-5 Frontage Road (0.35' AC/0.60' AB/0.95' ASB). Boring done in 2001 show structural section consists of 0.30' AC, 0.42' AC. The northern project limits of Manthey Road is a multi-lane 60' wide roadway. Maintenance has consisted of being periodically chip sealed and widened along Hospital Road 20' to 27' as part of 1990 Capital Project. Resurfacing in 1999 with 0.17' AC over fabric, crack seal in 2019 and slurry seal in 2019. Manthey Road and Hospital Road had curb ramps updated in 2018-2019 as part of Sidewalk Accessibility Improvements.

The southern limits of Manthey Road has an average width of 32'. Maintenance has consisted of being periodically chip sealed and resurfaced from Roth Road to Briggs Road in 2002 with 0.21' AC over fabric.

Klo Road has a width of 21'. Original construction date and existing structural section are unknown. Klo Road was maintained by Road Maintenance to included crack seal and chip seal.

The northern portion of Manthey Road has a high amount of Alligator Cracking, a moderate amount of Block Cracking, Transverse and Longitudinal Cracks and Weathering. The Southern portion of Manthey Road has a high amount of Alligator and Block Cracking while being moderate to low with Transverse Cracking, Rutting, and Weathering. Klo Road has a high amount of Rutting with a moderate to low Alligator and Transverse Cracking.

Scope of Work:

The project will consist of:

1. Resurfacing existing roadway on Manthey Road with 0.25' Hot Mix Asphalt (HMA) (Type A), and on Klo Road with 0.17' HMA (Type A).
2. Repairing all pavement structural failure areas with full depth 0.50' HMA (Type A).
3. Conforming grind 8' of existing roadway in areas with curb, gutter and/or sidewalk. Areas with medians grind 0.25' full width of existing roadway. Replacing and conforming with 0.25' HMA (Type A).
4. Replenishing 4' wide shoulder backing: 2' (8%) and 2' to conform and 4' to conform as warranted.
5. Applying Penetration Treatment at all intersection radii plus 50' or to conform.
6. Constructing HMA (Type A) driveways.
7. Adjusting monument frames and covers.
8. Constructing 6'-8' HMA (Type A), Driveways (Type E) & (Type D).

MANTHEY ROAD & KLO ROAD RESURFACING

Project Description

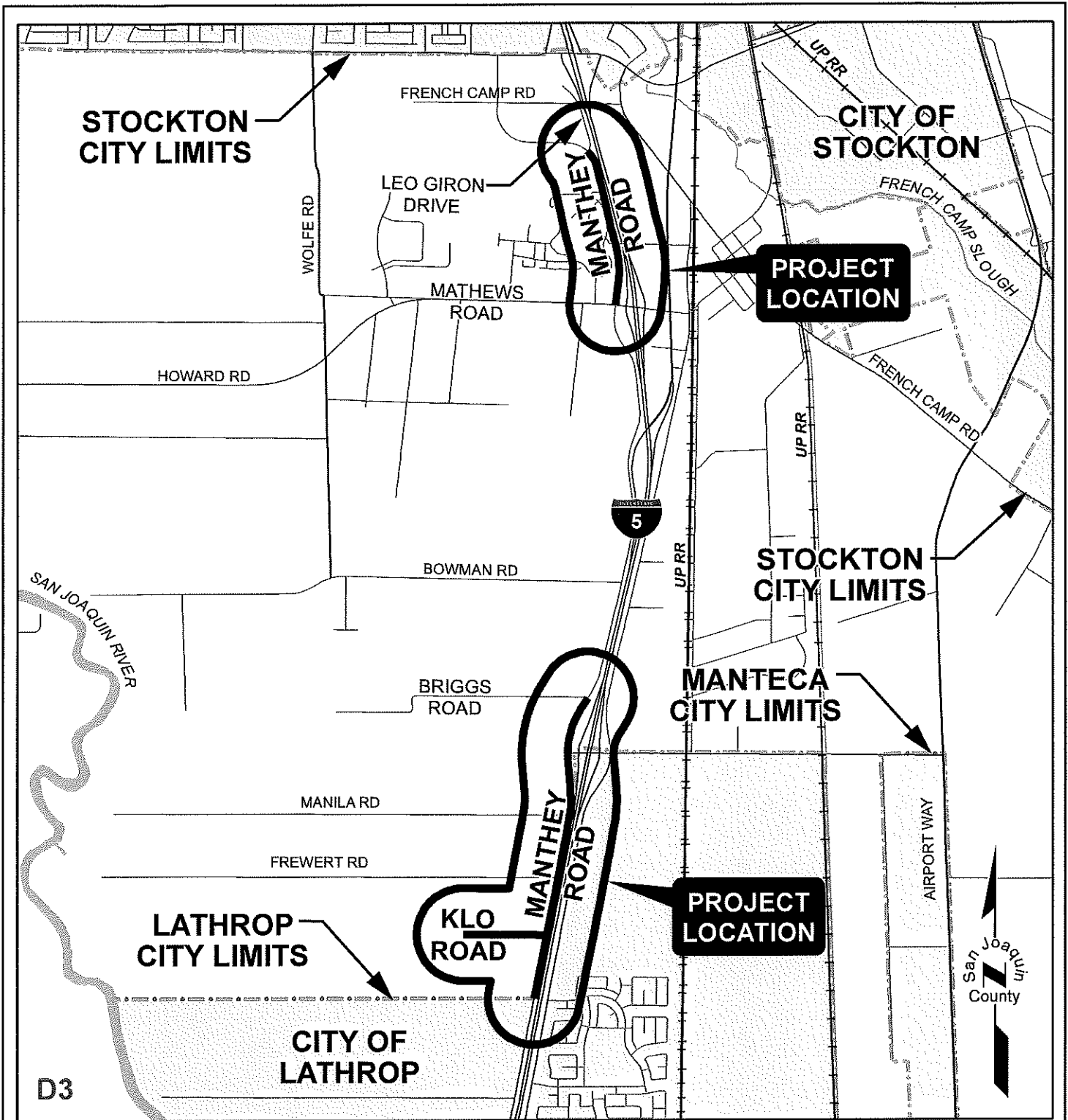
Environmental Setting:

In these portions of the San Joaquin County, land usage is primarily **industrial** on Manthey Road, and primarily **rural with single family homes** on Klo Road.

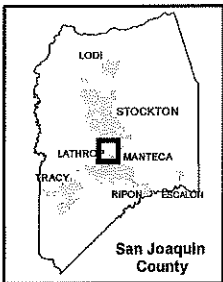
There are many large trees adjacent to the project area. Nesting and migratory birds, protected by the Migratory Bird Treaty Act, may nest within these trees. Furthermore, the Swainson's Hawk, a raptor species of concern within the State of California and listed as threatened may nest adjacent to or within the project area. A pre-construction survey for nesting Swainson's Hawks and other migratory birds is recommended if construction is scheduled to occur from February 15th to September 1st.

Beneficiaries:

The public will see increased safety and fewer hazards with this well-maintained road. Overall, there will be reduced maintenance concerns and more reliability within the project area.



District 3 NO SCALE



**Vicinity Map
Manthey Road and
Klo Road Resurfacing**

Manthey Road: 1400' S/O Klo Road (Lathrop City Limits) to Briggs Road;
Mathews Road to 460' S/O Leo Giron Drive

Klo Road: West end to Manthey Road

