




# Project Area Map for Cultural Resources Review

Project: Roots 76  
USGS Quad: Turner Ranch & Delta Ranch  
Location: T09S R12E Section 21 & 29  
APN(s): Zone 2: 073-420-041; Zone 4: 073-420-058  
County: MERCED

Point Blue Conservation Science  
WCB Roots Program  
Roots Liaison: CATIE MONG  
Date: 12/30/2023

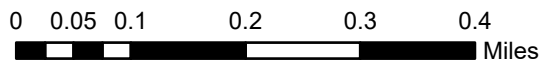


## Legend

-  Hedgerow\_Buffer
-  Seeding (Drilled) Buffer
-  WildlifeStructures\_Buffer

Total Project Area Acres: 20.8

Approx Scale 1:10,607  
when printed on 8-1/2 x 11 paper



Maxar