

**APPENDIX F**  
**ENVIRONMENTAL DATA INFORMATION**

# Aerial Photo & Topographic Map Research

REPORT RESULTS

## Report Results for:

Betsy Lindsay  
UltraSystems Environmental  
16431 Scientific Way  
Irvine, CA 92618  
2104779107 AOTO  
January 10, 2024

## Site Information:

APNs 181220006 and 181220005  
Riverside, CA 92509

**Subject Site:**

Client's Project #:   
 Address: **APNs 181220006 and 181220005**   
 City, State Zip: **Riverside, CA 92509**

**ERS Order #:**

**2104779107 AOTO**

**Prepared For:**

Name: **Betsy Lindsay**   
 Company: **UltraSystems Environmental**   
 Address: **16431 Scientific Way**   
 City, State Zip: **Irvine, CA 92618**

**Date:**

**January 10, 2024**

**Prepared By:**

Name: **Daniel Johnson**   
 Phone #: **(714) 669-8096**   
**Ext. 1002**

Enclosed are the results of our.....

## Aerial Photograph and Topographic Map Research

Thank you for selecting **Environmental Record Search!**

To aid you in locating your site on the imagery provided, we have placed a box over/surrounding your site.

***Note:** This box is not representative of your site's boundaries. It is simply a tool to assist you with the location of your site within the image. The box has been placed in the same location on each image to help you locate your site easily from year to year. If you have any problems locating your site, please call us. We are here to help.*

Aerial photo years available:

2023	2014	2005	1994	1985
1975	1967	1959	1948	1938

This report includes the following USGS Topographic Map Series:

Quadrangle Name	Series	Original Scale	Contour Interval (ft)	Years
RIVERSIDE WEST	7.5 Minute	1:24,000	20'	2022, 2012, 1981, 1975, 1962, 1955
RIVERSIDE	15 Minute	1:62,500	25'	1942, 1939, 1927, 1911, 1901

All terms, conditions, and limitations normally associated with work contracted by **ERS** and presented or associated with aerial photography are in effect at all times. This letter summary, all its information, and content have been derived from and rely upon the reviewed aerial photographs. **ERS's** research has only been based on these images; **ERS** did not perform any type of independent investigation of any type, including as to the accuracy and/or completeness of the information derived or otherwise obtained from the secondary source or sources.



Historical Aerial Photo  
Year 2023

**APNs 181220006 and 181220005**  
**Riverside, CA**



Target Site: 33.980907, -117.411711 Job #: 2104779107



Historical Aerial Photo  
Year 2014



**APNs 181220006 and 181220005**  
**Riverside, CA**

Target Site: 33.980907, -117.411711 Job #: 2104779107



Historical Aerial Photo  
Year 2005

**APNs 181220006 and 181220005**  
**Riverside, CA**



Target Site: 33.980907, -117.411711 Job #: 2104779107



Historical Aerial Photo  
Year 1994

**APNs 181220006 and 181220005**  
**Riverside, CA**



Target Site: 33.980907, -117.411711 Job #: 2104779107



Historical Aerial Photo  
Year 1985



**APNs 181220006 and 181220005**  
**Riverside, CA**

Target Site: 33.980907, -117.411711 Job #: 2104779107





Historical Aerial Photo  
Year 1975

**APNs 181220006 and 181220005**  
**Riverside, CA**



Target Site: 33.980907, -117.411711 Job #: 2104779107



Historical Aerial Photo  
Year 1967

**APNs 181220006 and 181220005**  
**Riverside, CA**



Target Site: 33.980907, -117.411711 Job #: 2104779107



Historical Aerial Photo  
Year 1959

**APNs 181220006 and 181220005**  
**Riverside, CA**



Target Site: 33.980907, -117.411711 Job #: 2104779107



Historical Aerial Photo  
Year 1948

**APNs 181220006 and 181220005**  
**Riverside, CA**



Target Site: 33.980907, -117.411711 Job #: 2104779107

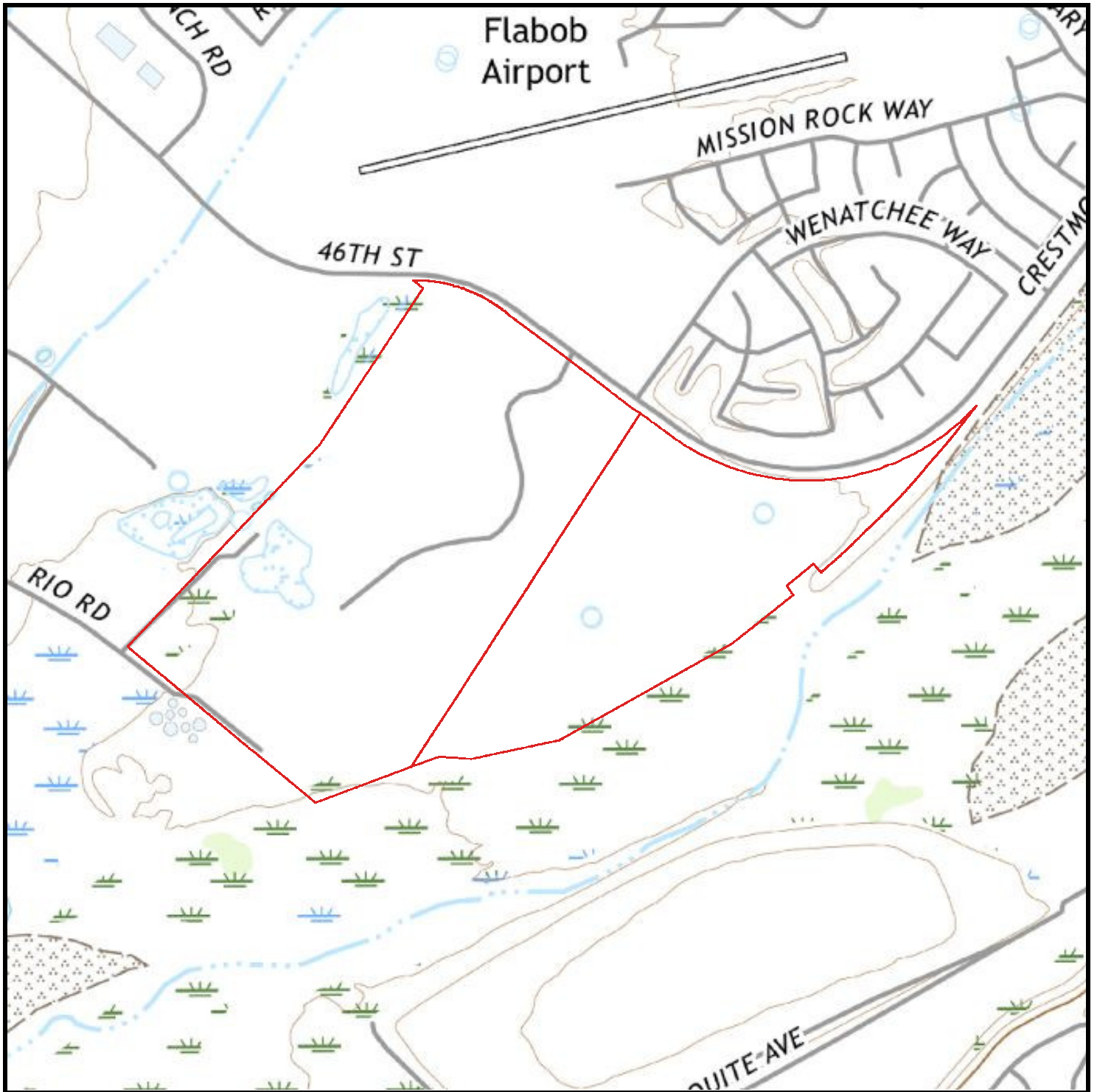


Historical Aerial Photo  
Year 1938



**APNs 181220006 and 181220005**  
**Riverside, CA**

Target Site: 33.980907, -117.411711 Job #: 2104779107

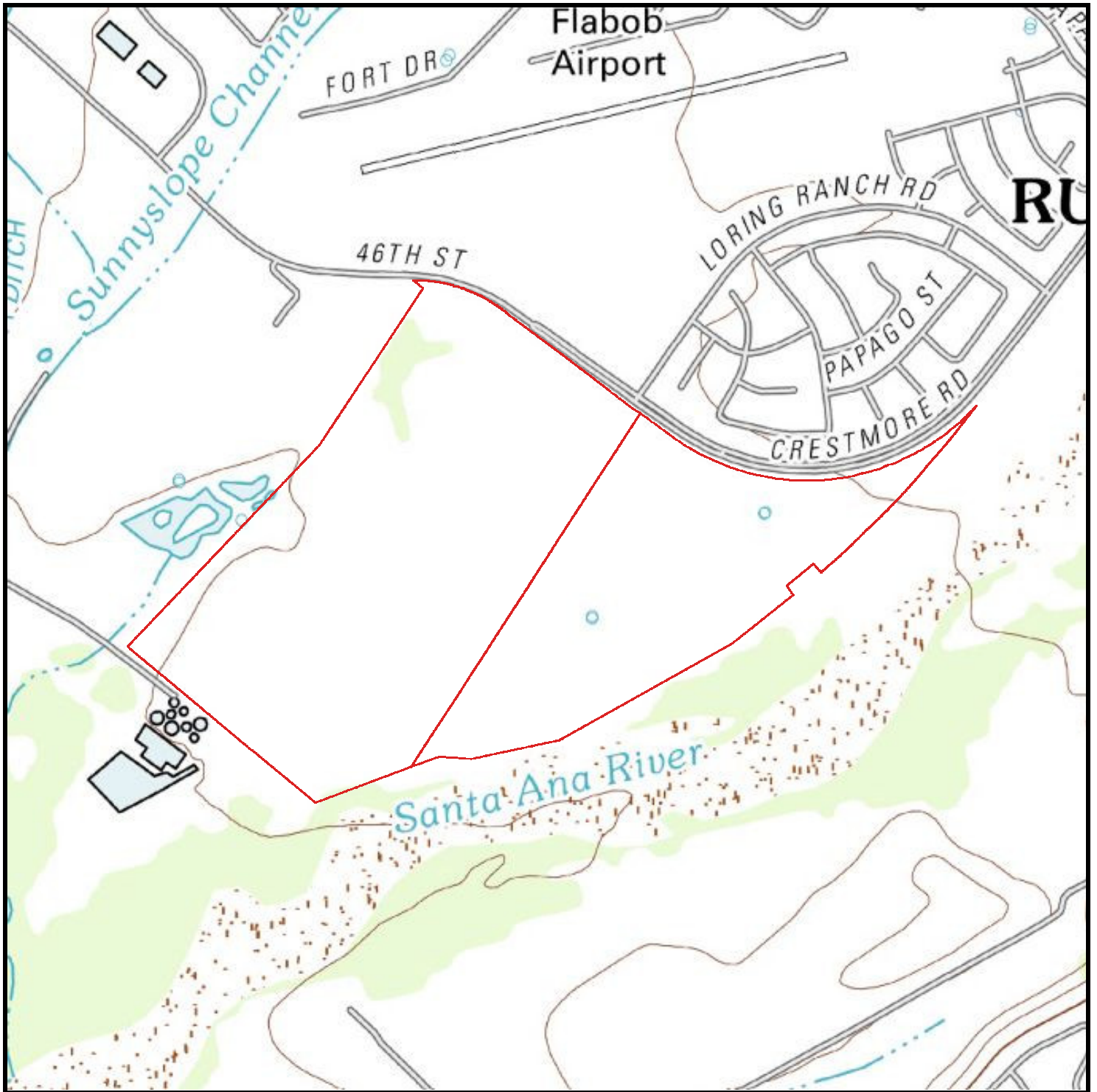


Historical Topographic Map  
Year 2022

**APNs 181220006 and 181220005**  
**Riverside, CA**



Target Site: 33.980907, -117.411711 Job #: 2104779107

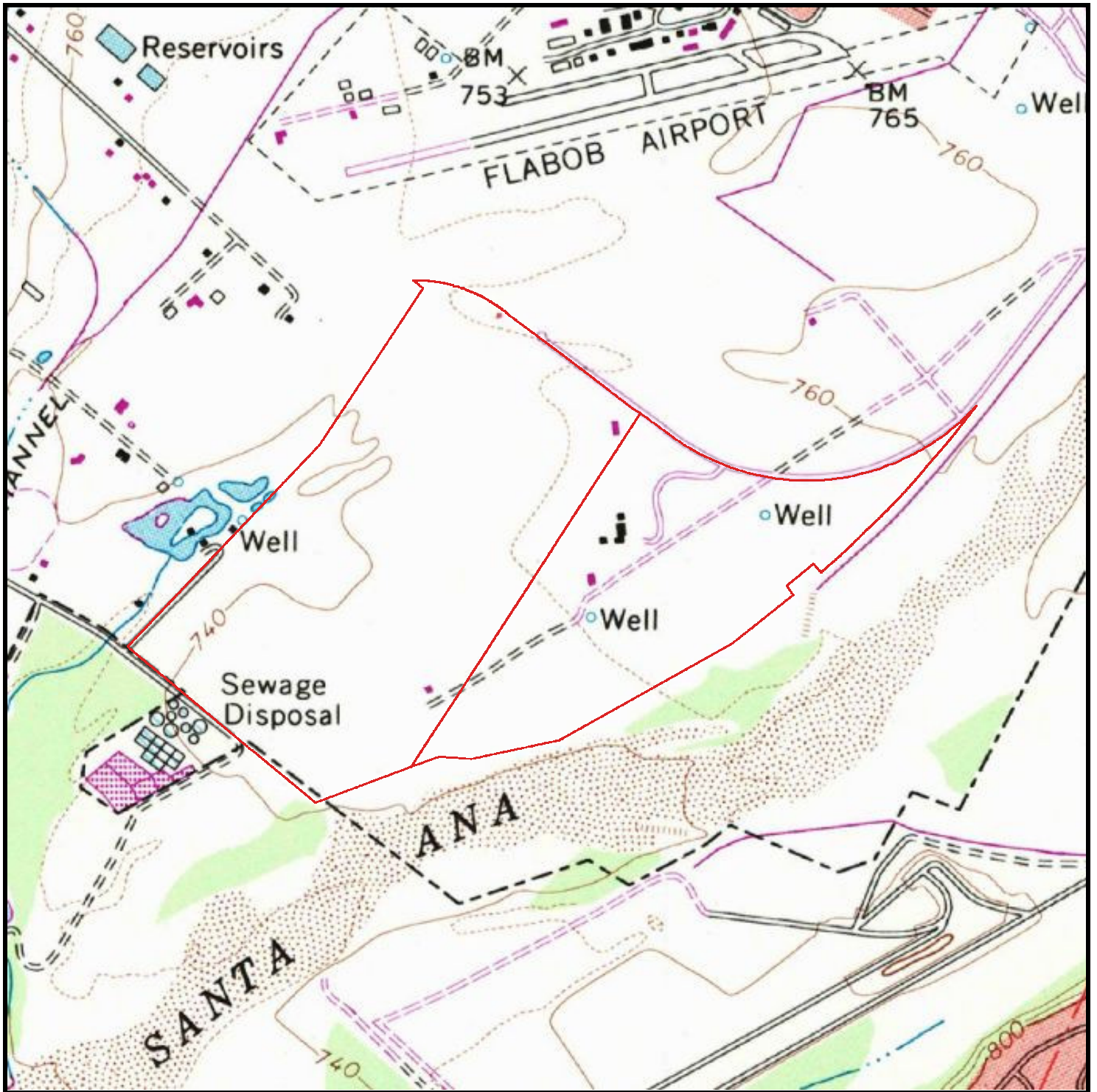


Historical Topographic Map  
Year 2012

**APNs 181220006 and 181220005**  
**Riverside, CA**



Target Site: 33.980907, -117.411711 Job #: 2104779107



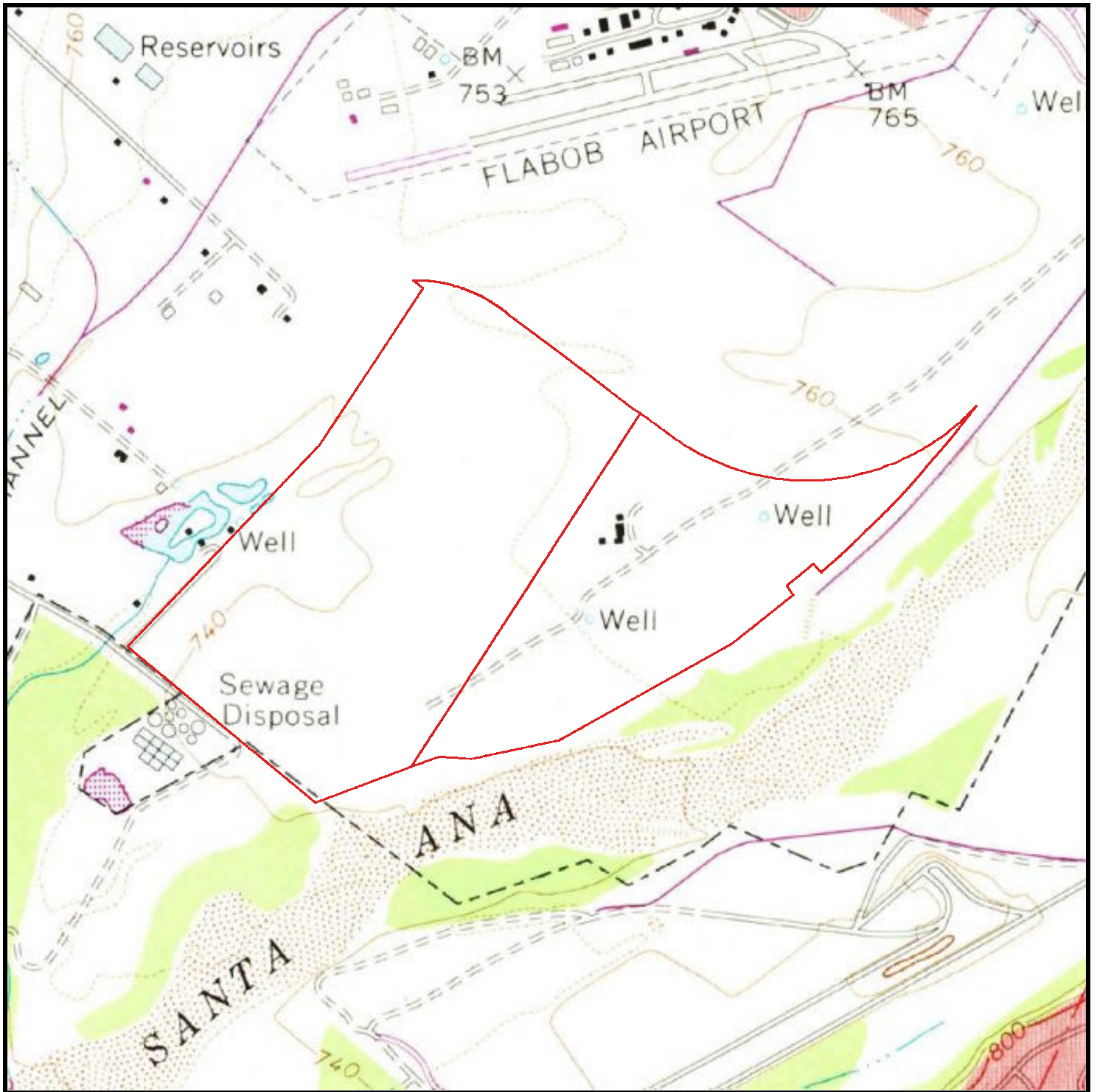
Historical Topographic Map  
Year 1981

**APNs 181220006 and 181220005**  
**Riverside, CA**



Target Site: 33.980907, -117.411711 Job #: 2104779107



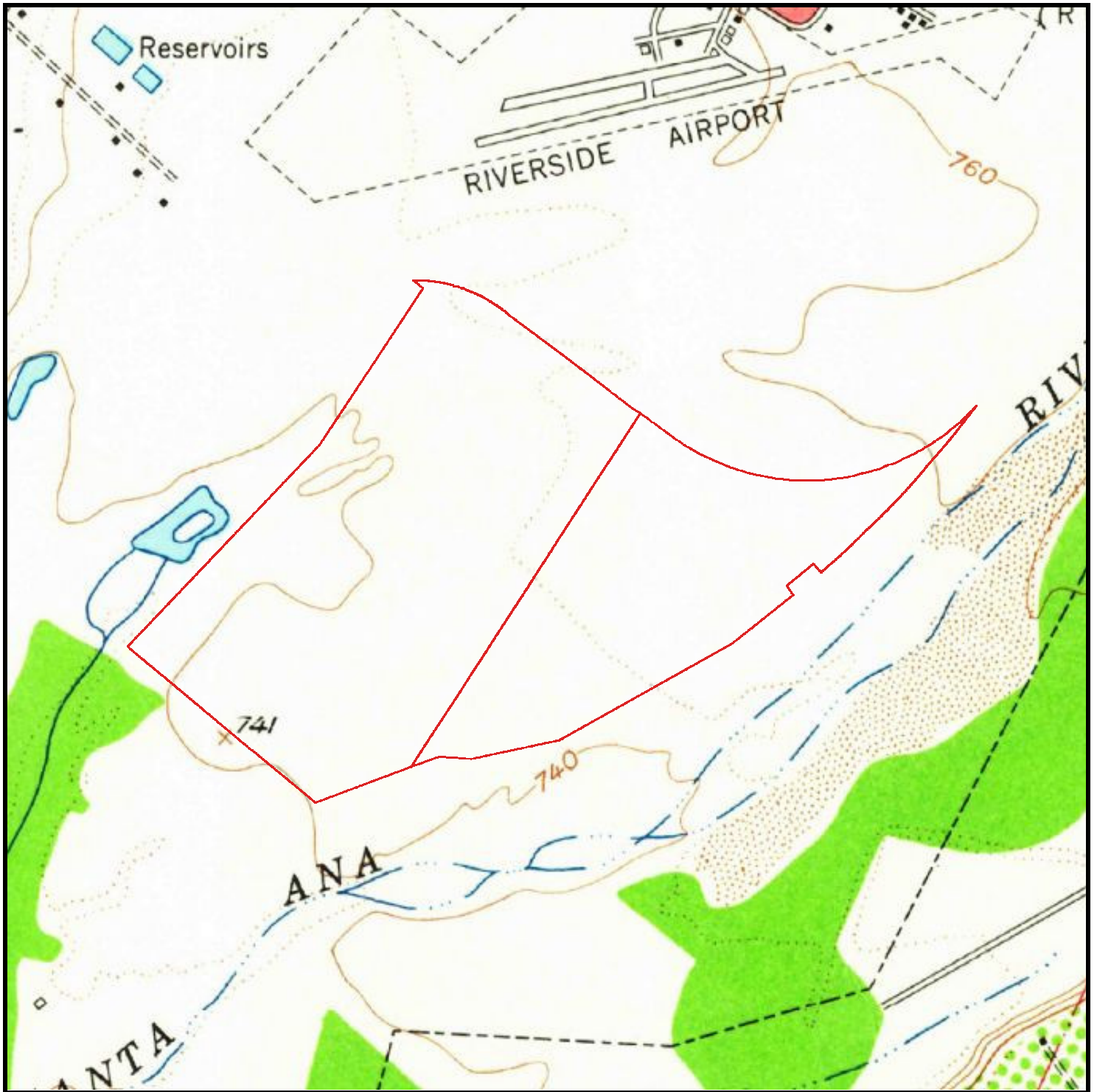


Historical Topographic Map  
Year 1975

**APNs 181220006 and 181220005**  
**Riverside, CA**



Target Site: 33.980907, -117.411711 Job #: 2104779107

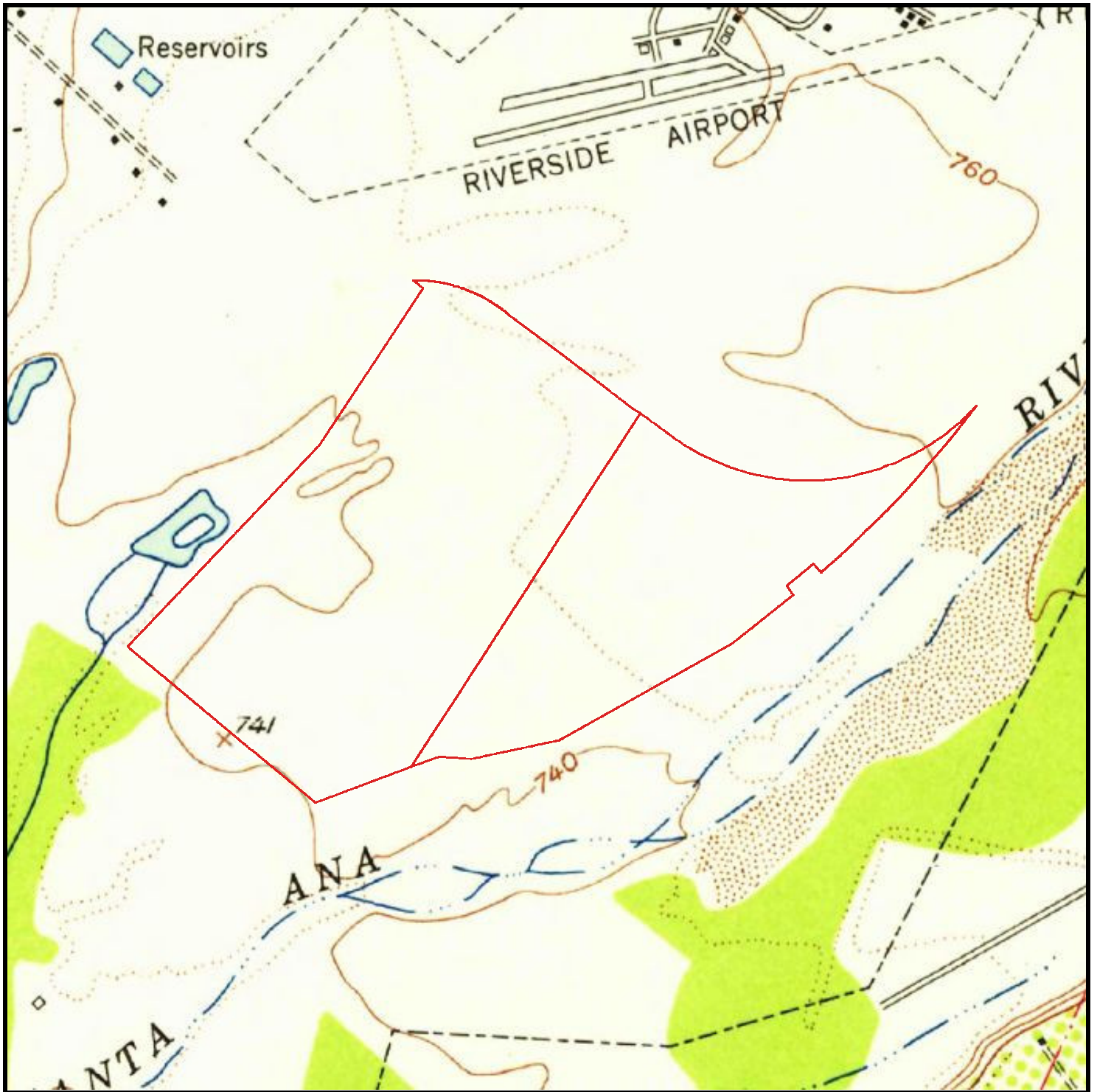


Historical Topographic Map  
Year 1962

**APNs 181220006 and 181220005**  
**Riverside, CA**



Target Site: 33.980907, -117.411711 Job #: 2104779107

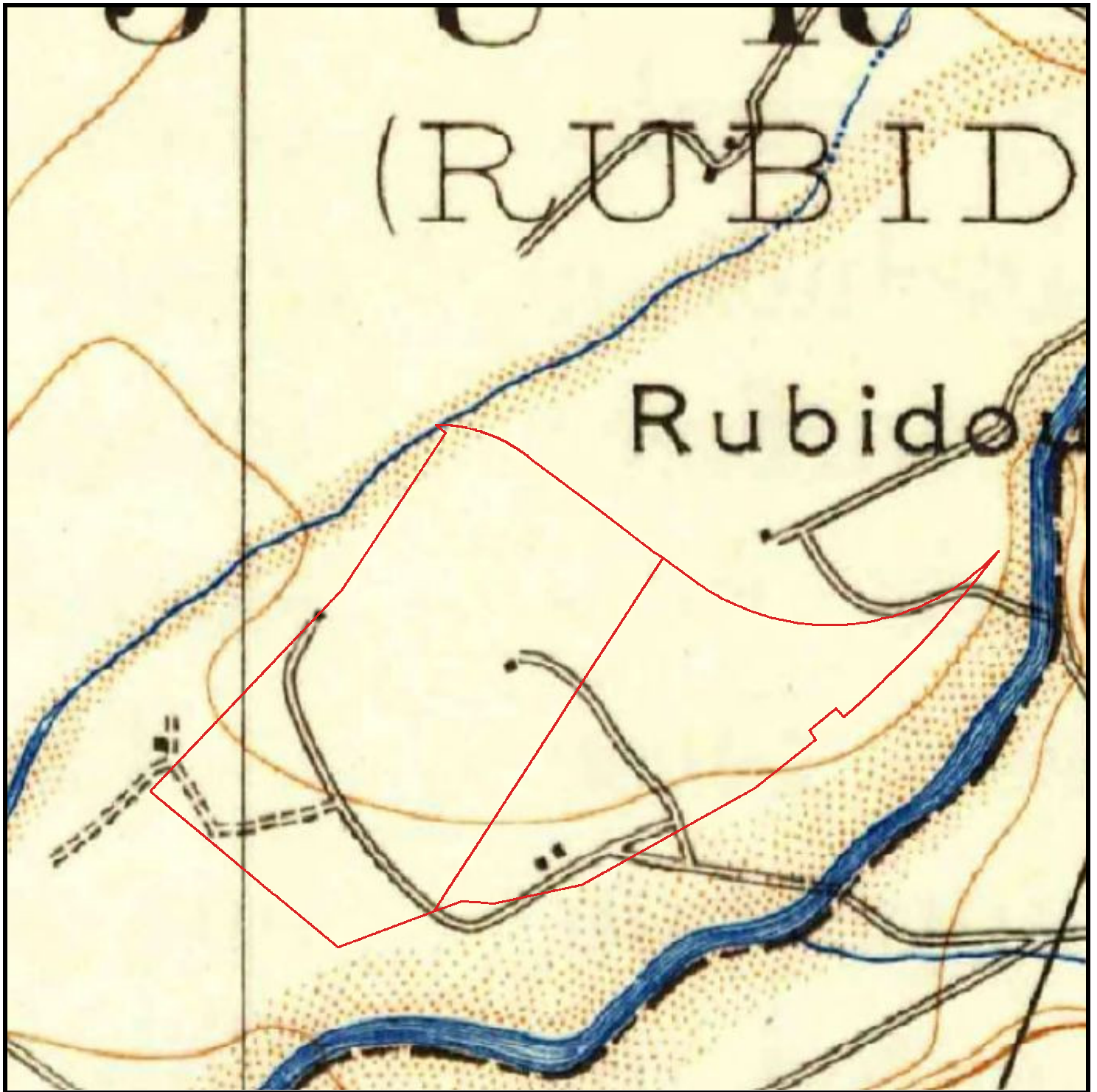


Historical Topographic Map  
Year 1955

**APNs 181220006 and 181220005**  
**Riverside, CA**



Target Site: 33.980907, -117.411711 Job #: 2104779107

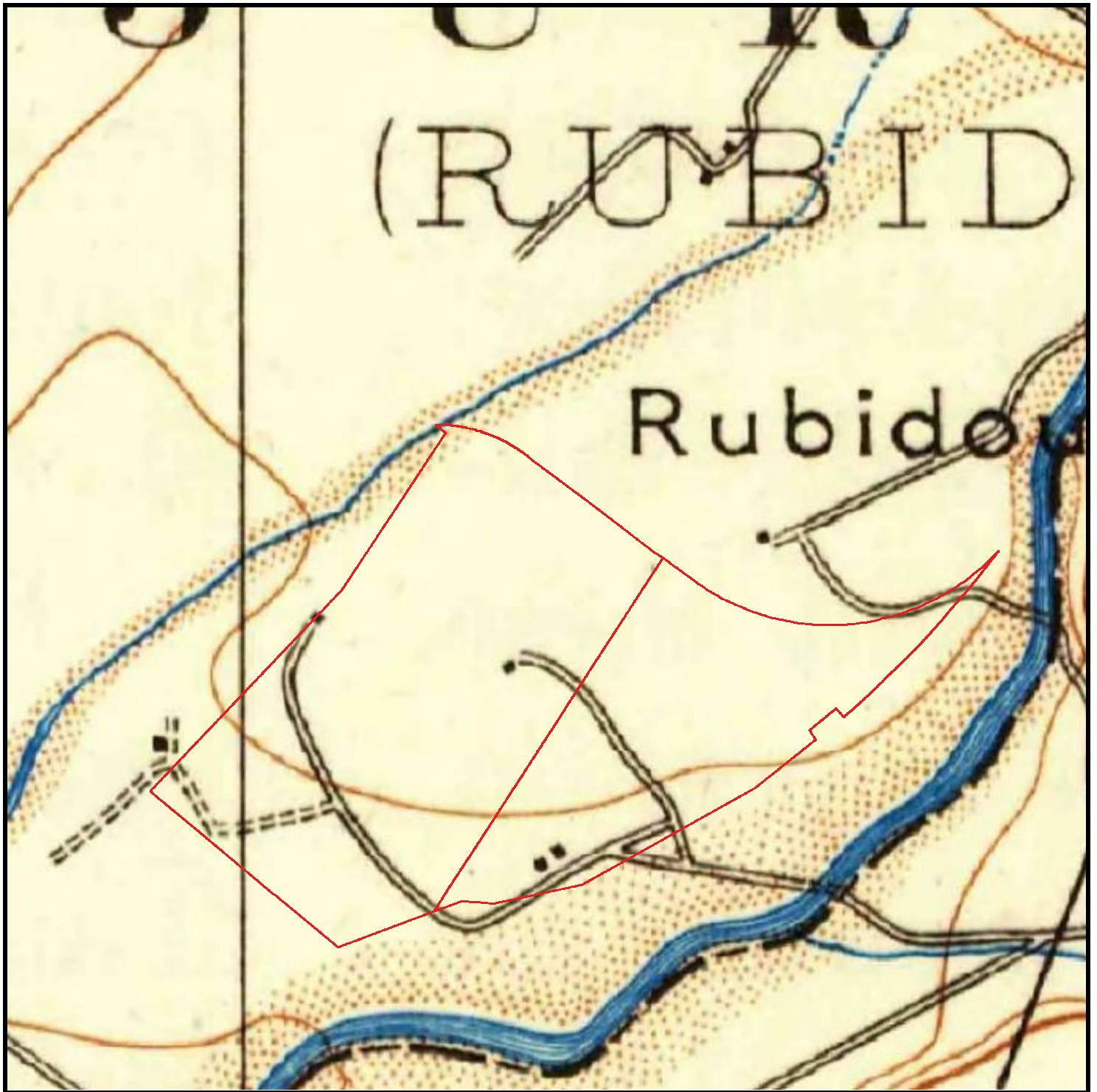


Historical Topographic Map  
Year 1942

**APNs 181220006 and 181220005**  
**Riverside, CA**



Target Site: 33.980907, -117.411711 Job #: 2104779107

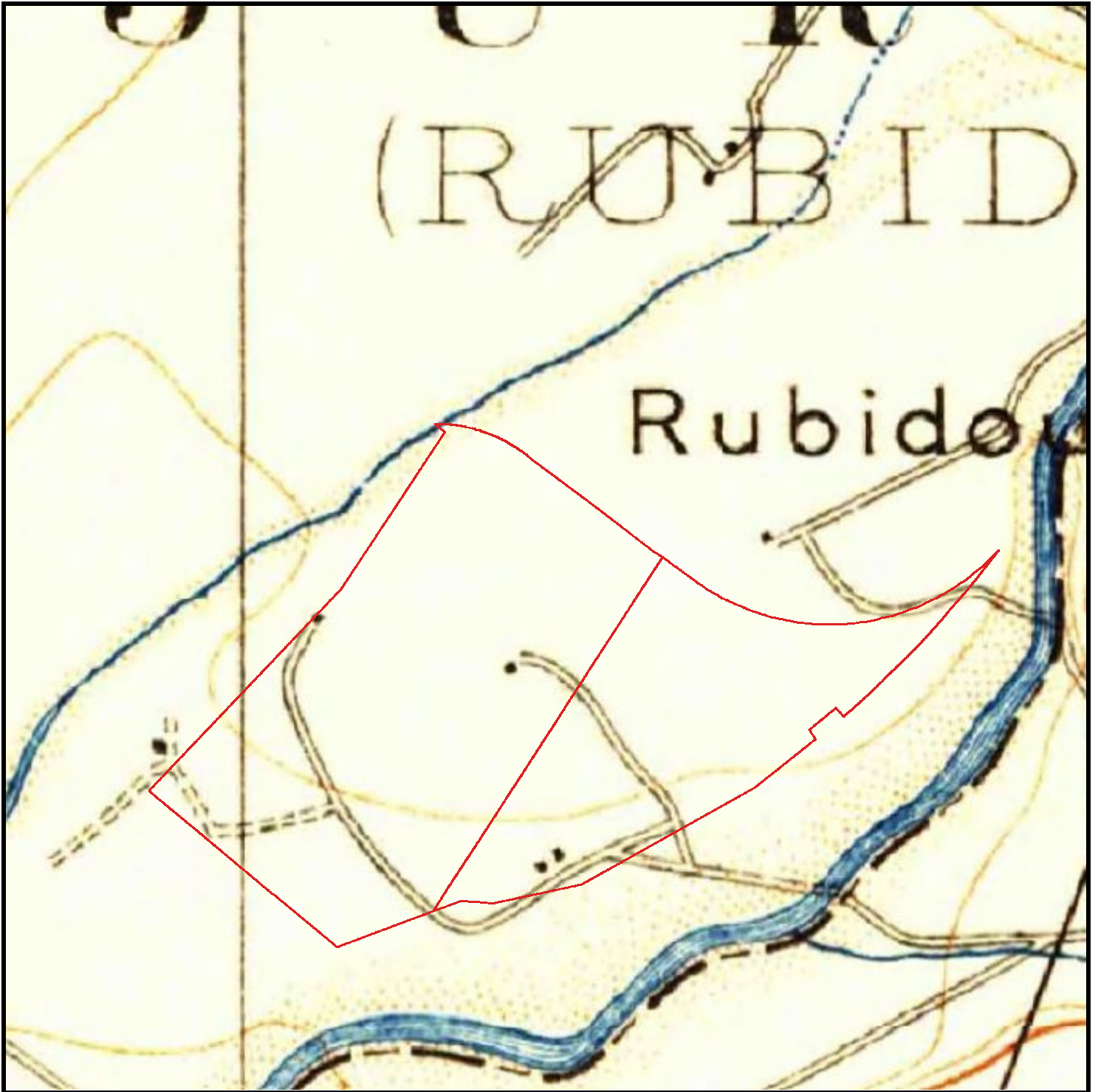


Historical Topographic Map  
Year 1939

**APNs 181220006 and 181220005**  
**Riverside, CA**



Target Site: 33.980907, -117.411711 Job #: 2104779107

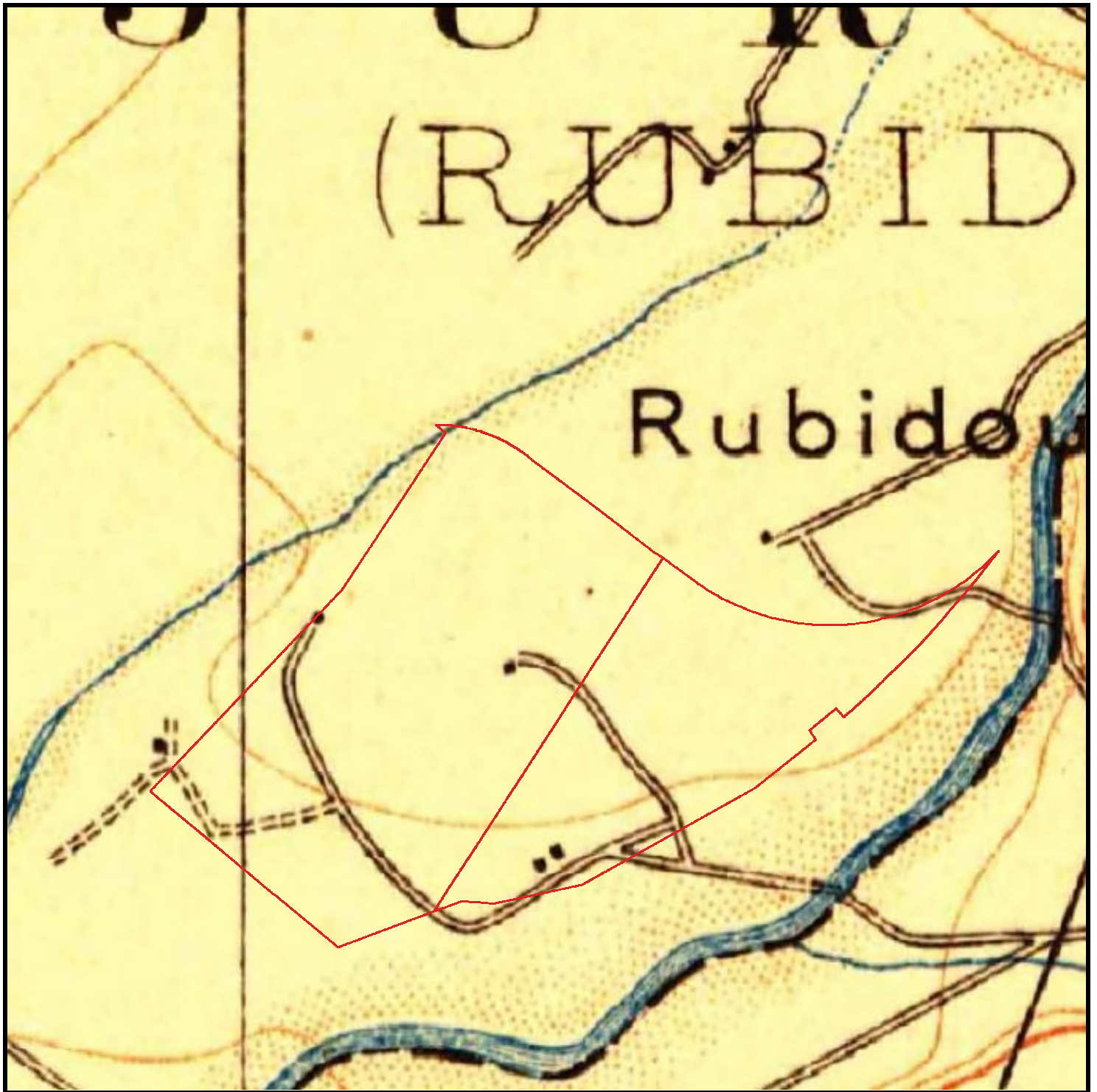


Historical Topographic Map  
Year 1927

**APNs 181220006 and 181220005**  
**Riverside, CA**



Target Site: 33.980907, -117.411711 Job #: 2104779107

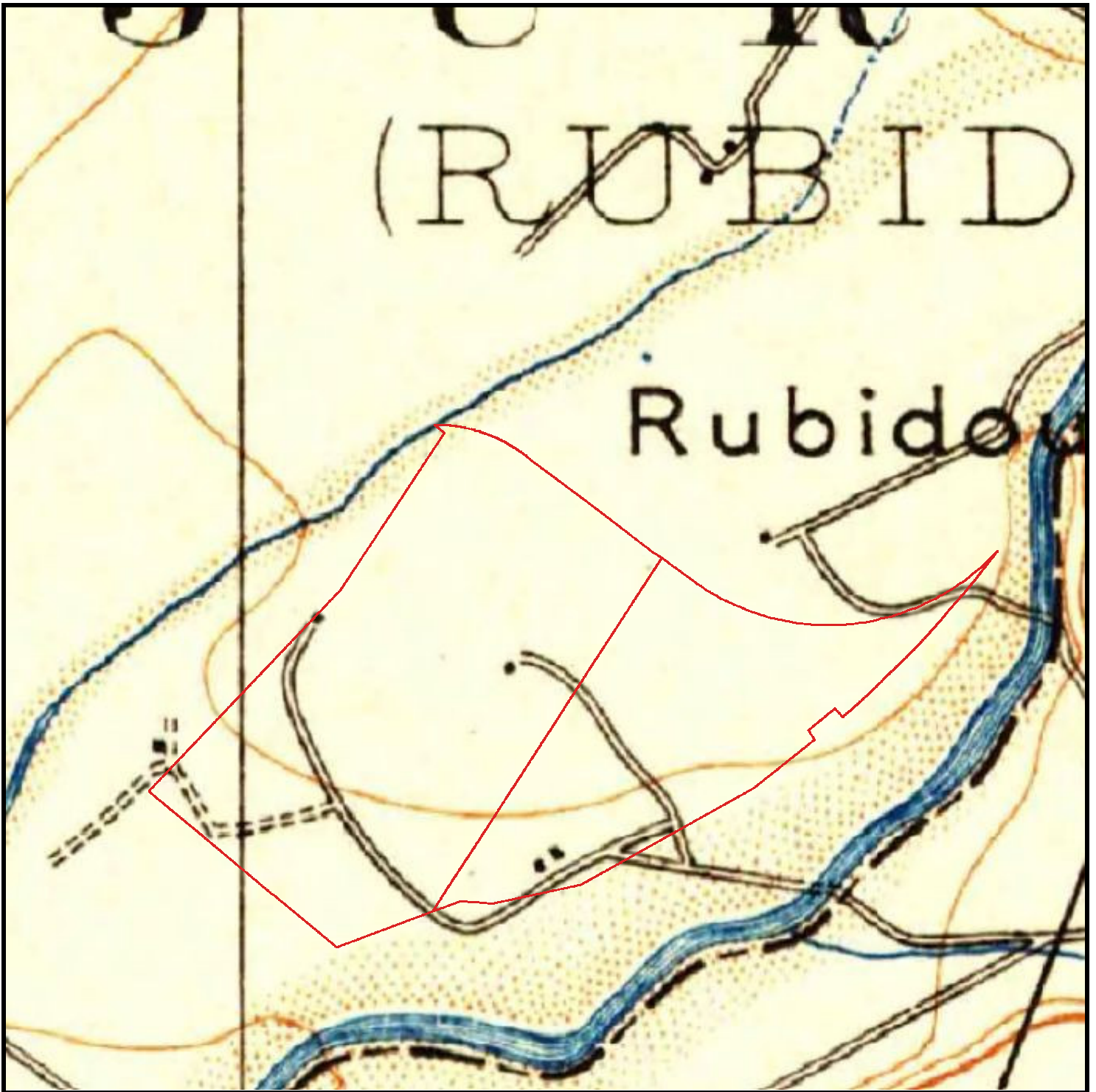


Historical Topographic Map  
Year 1911

**APNs 181220006 and 181220005**  
**Riverside, CA**



Target Site: 33.980907, -117.411711 Job #: 2104779107



Historical Topographic Map  
Year 1901

**APNs 181220006 and 181220005**  
**Riverside, CA**



Target Site: 33.980907, -117.411711 Job #: 2104779107



# RecCheck

The Standard for ASTM/AAI Radius Searches

(One Mile Environmental Records Search, Exceeds ASTM 1527/1528 and EPA All Appropriate Inquiry)

# Area Report Results

REPORT RESULTS



## Site Location:

Apns 181220006 And 181220005  
Riverside, CA 92509  
(N 33-58-51, W 117-24-45) NAD83

## Client:

UltraSystems Environmental

# TABLE OF CONTENTS

<b>EXECUTIVE SUMMARY</b>	<b>1</b>
<b>SUMMARY OF OCCURRENCES</b>	<b>3</b>
<b>POTENTIAL AREAS OF CONCERN/CONTAMINATION SUMMARY</b>	<b>5</b>
<b>DATABASE OCCURRENCE SUMMARY</b>	<b>5</b>
<b>SITE LOCATION TOPOGRAPHIC MAP</b>	<b>14</b>
<b>SITE LOCATION MAP</b>	<b>15</b>
<b>1-MILE RADIUS STREET MAP W/OCCURRENCES (MAP1)</b>	<b>16</b>
<b>GRID LAYOUT MAP KEY</b>	<b>17</b>
<b>GRID MAP 101</b>	<b>18</b>
<b>GRID MAP 102</b>	<b>19</b>
<b>GRID MAP 103</b>	<b>20</b>
<b>GRID MAP 104</b>	<b>21</b>
<b>GRID MAP 105</b>	<b>22</b>
<b>GRID MAP 106</b>	<b>23</b>
<b>GRID MAP 107</b>	<b>24</b>
<b>GRID MAP 108</b>	<b>25</b>
<b>GRID MAP 109</b>	<b>26</b>
<b>GRID MAP 110</b>	<b>27</b>
<b>GRID MAP 111</b>	<b>28</b>
<b>GRID MAP 112</b>	<b>29</b>
<b>GRID MAP 113</b>	<b>30</b>
<b>GRID MAP 114</b>	<b>31</b>
<b>GRID MAP 115</b>	<b>32</b>
<b>GRID MAP 116</b>	<b>33</b>
<b>1-MILE TOPOGRAPHIC MAP W/OCCURRENCES (MAP4)</b>	<b>34</b>
<b>AGENCY DIFFERENCES IN MAPPED LOCATIONS (MAP5)</b>	<b>35</b>
<b>SUMMARY OF AGENCY DIFFERENCES</b>	<b>36</b>
<b>MAPPED AIR PERMITS WITH POTENTIAL DISPERSION (MAP6)</b>	<b>37</b>
<b>LISTED OCCURRENCE DETAILS</b>	<b>38</b>
<b>RECORDS SOURCES SEARCHED</b>	<b>55</b>

---

<b>UN-MAPPABLE OCCURRENCES</b>	<b>70</b>
<b>DISCLAIMER, LIMITS AND LIABILITIES</b>	<b>71</b>

---

## EXECUTIVE SUMMARY

### *INFORMATION ON THE REQUESTED LOCATION*

<b>Site Address:</b>	Apns 181220006 And 181220005 Riverside, CA 92509
<b>Client Project Name/Number:</b>	2104779107
<b>Coordinates:</b>	N 33-58-51, W 117-24-45 (NAD 83) 33.9809636671615, -117.412425876913
<b>Date of Report</b>	January 10, 2024
<b>ERS Project Number:</b>	2104779107
<b>Subject Site Listed on the following lists:</b>	Multiple Agency Lists
<b>Subject Site Listed as Map ID#:</b>	Multiple Map IDs
<b>USGS 7.5 Minute Quad Map:</b>	Riverside West (Date Unavailable)
<b>Subject Site Located within a Potential Area of Concern:</b>	No
<b>Township, Section and Range:</b>	Township: 02S Range: 05W Section: 21 Baseline: San Bernardino
<b>Site Elevation: (feet above or below (-) mean sea level)</b>	Approximately 750 ft near the center of the area.
<b>Flood Zone: (Digital Flood Insurance Rate Maps - DFIRMs) Only available digital data is provided</b>	Panel: 06065C0706G, Effective Date: 8/28/2008 Zone AE - Zone AE: The base floodplain where base flood elevations are provided. AE Zones are now used on new format FIRMs instead of A1-A30 Zones.
<b>Fire Insurance Map Coverage:</b>	There may be coverage of your site.
<b>Radon Information:</b>	EPA Radon Zone: 2 (Predicted avg for county: 2 to 4 pCi/L) For zip code 92509: Number of tests per zip code: 5 Number of tests where radon is > 4 pCi/L: 0 Percentage of test where radon is > 4 pCi/L: 0.00% Other Information: Not Reported
<b>Search Radius Expansion Size: (In Miles)</b>	0

<b>Soil Type: (USDA Soil Survey Geographic Database) (SSURGO)</b>	Map Unit Name: Grangeville loamy fine sand, drained, 0 to 5 percent slopes Map Unit Type: Consociation Drainage Class - Dominant Condition: Moderately well drained General Information: Coarse-loamy, mixed, thermic Fluvaquentic Haploxerolls Top 3 Map Unit Components are below (if available): Component Name: Traver, Dello, Grangeville Component Percentage: 5%, 5%, 85% Hydric: No, No, No
<b>Zip Codes Searched for "Un-Mappable" Sites:</b>	Not Researched
<b>Occurrence Count:</b>	18

## SUMMARY OF OCCURRENCES

MAP ID	ID/SITE NAME	ADDRESS	DATABASE	STATUS	DISTANCE (MILES)	ELEV DIFF (FEET)
<u>1</u> Maps: <u>1, 4</u>	1.63706E+11 Rancho Jurupa Park, Phase 3	4800 Crestmore Road Riverside	Hist-CA	No Longer Listed	Subject Site	N/A
<u>1</u> Maps: <u>1, 4</u>	1.63629E+11 Rancho Jurupa Park Phase 3	4800 Crestmore Rd Riverside	Hist-CA	No Longer Listed	Subject Site	N/A
<u>1</u> Maps: <u>1, 4</u>	CAW407369 RANCHO JURUPA PARK PHASE 3	4800 CRESTMORE RD RIVERSIDE	ICIS-NPDES-US	Listed	Subject Site	N/A
<u>2</u> Maps: <u>1, 4</u>	511391 Riv Co Regional Parks HQ Expansion	4600 CRESTMORE RD RIVERSIDE	CRSP-CA	Listed	Subject Site	N/A
<u>2</u> Maps: <u>1, 4</u>	CAC003002958 RIVERSIDE COUNTY - REGINAL PARK & OPEN SPACE DISTRICT	4600 CRESTMORE RD. JURUPA VALLEY	HWIS-CA	Listed	Subject Site	N/A
<u>2</u> Maps: <u>1, 4</u>	CAC002999333 RIVERSIDE COUNTY - REGINAL PARK & OPEN SPACE DISTRICT	4600 Crestmore Rd Jurupa Valley	RCRA-NON-US	Listed	Subject Site	N/A
<u>2</u> Maps: <u>1, 4</u>	CA3301567 LAWLER PARK - RIV.COUNTY PARKS	4600 CRESTMORE RD RIVERSIDE	SDWIS-US	Active	Subject Site	N/A
<u>2</u> Maps: <u>1, 4</u>	CA3301564 HURKEY CREEK - RIV. CO. PARKS	4600 CRESTMORE RD RIVERSIDE	SDWIS-US	Active	Subject Site	N/A
<u>2</u> Maps: <u>1, 4</u>	CA3301570 MCCALL PARK - RIV.COUNTY PARKS	4600 CRESTMORE RD RIVERSIDE	SDWIS-US	Active	Subject Site	N/A
<u>3</u> Maps: <u>1, 4</u>	69394 002S005W21Q002S	Not Reported by Agency	USGS-Waterwells- US	Listed	Subject Site	N/A
<u>3</u> Maps: <u>1, 4</u>	69393 002S005W21Q001S	Not Reported by Agency	USGS-Waterwells- US	Listed	Subject Site	N/A

MAP ID	ID/SITE NAME	ADDRESS	DATABASE	STATUS	DISTANCE (MILES)	ELEV DIFF (FEET)
<a href="#">4</a> Maps: <a href="#">1, 4</a>	110006485721 RUBIDOUX COMMUNITY SVCS	5062 RIO RD RUBIDOUX	FRS-US	Listed	0.03 NW	N/A
<a href="#">5</a> Maps: <a href="#">1, 4</a>	101091-SC RUBIDOUX COMMUNITY SERVICES DISTRICT	4284 EXMOOR CT RUBIDOUX	AIR-DIST-CA	Listed	0.16 NE	N/A
<a href="#">6</a> Maps: <a href="#">1, 4</a>	63320 Lift Station - Exmoor	4282 EXMOOR CT JURUPA VALLEY	CRSP-CA	Listed	0.16 NE	N/A
<a href="#">7</a> Maps: <a href="#">1, 4</a>	SL0606515945 POLY-FIBER FACILITY	4343 FORT DRIVE RIVERSIDE	SLIC-Closed-CA	COMPLETED - CASE CLOSED	0.37 N	N/A
<a href="#">8</a> Maps: <a href="#">1, 4</a>	89415-RSD Flabob Airport	4130 Mennes Ave Riverside	County-LUST- Closed-CA	Closed	0.39 NE	N/A
<a href="#">8</a> Maps: <a href="#">1, 4</a>	T0606500142 FLABOB AIRPORT	4130 MENNES AVE RIVERSIDE	LUST-Closed-CA	COMPLETED - CASE CLOSED	0.39 NE	N/A
<a href="#">9</a> Maps: <a href="#">1, 4</a>	CAR000200667 ALFREDO LIMON	4230 Gandale Ln Riverside	Response-CA	NO ACTION	0.57 N	N/A

## POTENTIAL AREAS OF CONCERN/CONTAMINATION SUMMARY

DATABASE SEARCHED	SUBJECT SITE WITHIN POTENTIAL AREA OF CONCERN	AREAS FOUND WITHIN 1-MILE RADIUS
MethaneLF-CA	No	0
LA-LF-CA	No	0
Military-Bases-US	No	0
SGV-Deep-Plumes-CA	No	0
SGV-Shallow-Plumes-Puente-Valley-CA	No	0
SGV-Shallow-Plumes-CA	No	0
NPL-US	No	0

## DATABASE OCCURRENCE SUMMARY

HIGH RISK* OCCURRENCES IDENTIFIED IN REQUESTED SEARCH RADIUS		
DATABASE SEARCHED	DISTANCE SEARCHED (MILES)	HIGH RISK OCCURRENCES FOUND
CERCLIS-US	0.5	0
CorAct-Open-CA	0.5	0
County-LUST-Open-CA	0.5	0
County-SLIC-Open-CA	0.5	0
Eval-Hist-Active-CA	0.5	0
Hist-UST-Cleanup-CA	0.5	0
LUST-Open-CA	0.5	0
Military-Active-CA	1	0
NPL-US	1	0
Proposed-NPL-US	1	0
Response-CA	1	1
SAA-Agreements-US	1	0
School-Active-CA	0.5	0
SLIC-Open-CA	0.5	0
State-Response-Active-CA	1	0
Superfund-Active-CA	1	0
Tribal-LUST-Open-Reg10	0.5	0
Tribal-LUST-Open-Reg4	0.5	0
Tribal-LUST-Open-Reg9	0.5	0
Tribal-LUST-Reg7	0.5	0
VCP-Active-CA	0.5	0

\* For the purposes of this report, "high risk" occurrences are those that have known contamination and have not received a "case closed" or "no further action" status from the agency that maintains the records.

### ASTM/AAI STANDARD RECORD SOURCES SUMMARY

STANDARD ENVIRONMENTAL RECORD SOURCES	ASTM MIN. SEARCH DIST. / ERS SEARCH DIST.	ERS DATABASE NAME	TOTAL LISTINGS	MAP ID #'S



	(MILES)			
Federal NPL site list	1.0 / 1.0	NPL-US	0	None Listed
		Proposed-NPL-US	0	None Listed
Federal Delisted NPL site list	0.5 / 1.0	Delisted-NPL-US	0	None Listed
Federal CERCLIS list	0.5 / 0.5	CERCLIS-US	0	None Listed
Federal CERCLIS NFRAP site list	0.5 / 0.5	CERCLIS-Archived-US	0	None Listed
Federal RCRA CORRACTS facilities list	1.0 / 1.0	RCRA-COR-US	0	None Listed
Federal RCRA non-CORRACTS TSD facilities list	0.5 / 0.5	RCRA-TSDF-US	0	None Listed
Federal RCRA generators list	Property and adjoining properties / 0.25	RCRA-CESQG-US	0	None Listed
		RCRA-LQG-US	0	None Listed
		RCRA-NON-US	1	<a href="#">2</a>
		RCRA-SQG-US	0	None Listed
Federal Inst/Eng control registries	Property Only / 0.25	Controls-RCRA-US	0	None Listed
		Controls-US	0	None Listed
		Hist-US-EC	0	None Listed
		Hist-US-IC	0	None Listed
		LIENS-US	0	None Listed
Federal ERNS list	Property Only / 0.0625	ERNS-US	0	None Listed
State and Tribal-Equivalent NPL	1.0 / 1.0	Response-CA	1	<a href="#">9</a>
		State-Response-Active-CA	0	None Listed
		State-Response-NFA-CA	0	None Listed
		State-Response-Other-CA	0	None Listed
State and Tribal-Equivalent CERCLIS	0.5 / 0.5	Superfund-Active-CA	0	None Listed
		Superfund-NFA-CA	0	None Listed
		Superfund-Other-CA	0	None Listed
State and Tribal landfill and/or solid waste disposal sites	0.5 / 0.5	County-SWF-CA	0	None Listed
		Debris-US	0	None Listed
		Hist-Dumps-US	0	None Listed
		Land-Disposal-CA	0	None Listed
		SWIS-CA	0	None Listed
		SWLF-US	0	None Listed
		Tribal-ODI-US	0	None Listed
		County-LUST-CA	0	None Listed
State and Tribal Leaking Storage Tank Lists	0.5 / 0.5	County-LUST-Closed-CA	1	<a href="#">8</a>
		County-LUST-Open-CA	0	None Listed
		Hist-UST-Cleanup-CA	0	None Listed

		LUST-Closed-CA	1	<a href="#">8</a>
		LUST-Open-CA	0	None Listed
		Tribal-LUST-Closed-Reg4	0	None Listed
		Tribal-LUST-Closed-Reg9	0	None Listed
		Tribal-LUST-Open-Reg10	0	None Listed
		Tribal-LUST-Open-Reg4	0	None Listed
		Tribal-LUST-Open-Reg9	0	None Listed
		Tribal-LUST-Reg1	0	None Listed
		Tribal-LUST-Reg7	0	None Listed
State and Tribal Registered Storage Tank Lists	Property and adjoining properties / 0.25	AST-CA	0	None Listed
		AST-CRSP-CA	0	None Listed
		City-AST-CA	0	None Listed
		City-UST-CA	0	None Listed
		County-AST-CA	0	None Listed
		County-UST-CA	0	None Listed
		FEMA-UST-US	0	None Listed
		Hist-UST-CA	0	None Listed
		Tribal-UST-Reg1	0	None Listed
		Tribal-UST-Reg10	0	None Listed
		Tribal-UST-Reg4	0	None Listed
		Tribal-UST-Reg7	0	None Listed
		Tribal-UST-Reg9	0	None Listed
		UST-Abandoned-CA	0	None Listed
		UST-CA	0	None Listed
		UST-Closed-CA	0	None Listed
		USTComp-CA	0	None Listed
		UST-CRSP-CA	0	None Listed
UST-Priority-CA	0	None Listed		
UST-Proposed-CA	0	None Listed		
State and Tribal Inst/Eng Control Registries	Property Only / 0.5	Controls-CA	0	None Listed
		Deed-CA	0	None Listed
		Hist-Controls-CA	0	None Listed
		HWMP-Controls-CA	0	None Listed
		Liens-CA	0	None Listed
State and Tribal Voluntary Cleanup Sites	0.5 / 0.5	Military-Active-CA	0	None Listed
		Military-NFA-CA	0	None Listed
		Military-Other-CA	0	None Listed
		School-Active-CA	0	None Listed
		School-NFA-CA	0	None Listed
		School-Other-CA	0	None Listed
		Tribal-VCP-US	0	None Listed
		VCP-Active-CA	0	None Listed
		VCP-NFA-CA	0	None Listed
VCP-Other-CA	0	None Listed		

State and Tribal Brownfield Sites	0.5 / 0.5	BF-MOA-CA	0	None Listed
		BF-Tribal-US	0	None Listed

FEDERAL ASTM/AAI DATABASES							
DATABASE SEARCHED	DISTANCE SEARCHED	SUBJECT SITE	0.125 MILES	0.25 MILES	0.5 MILES	1.0 MILES	TOTAL
BF-Tribal-US	0.5	0	0	0	0	-	0
BF-US	0.5	0	0	0	0	-	0
CERCLIS-Archived-US	0.5	0	0	0	0	-	0
CERCLIS-US	0.5	0	0	0	0	-	0
Controls-RCRA-US	0.5	0	0	0	0	-	0
Controls-US	0.5	0	0	0	0	-	0
Debris-US	0.5	0	0	0	0	-	0
Delisted-NPL-US	1	0	0	0	0	0	0
ERNS-US	0.0625	0	0	-	-	-	0
FEMA-UST-US	0.25	0	0	0	-	-	0
FTTS-ENF-US	0.25	0	0	0	-	-	0
Hist-Dumps-US	0.5	0	0	0	0	-	0
Hist-US-EC	0.5	0	0	0	0	-	0
Hist-US-IC	0.5	0	0	0	0	-	0
HMIS-US	0.0625	0	0	-	-	-	0
LIENS-US	0.0625	0	0	-	-	-	0
NPL-US	1	0	0	0	0	0	0
PADS-US	0.0625	0	0	-	-	-	0
PCB-US	0.25	0	0	0	-	-	0
Proposed-NPL-US	1	0	0	0	0	0	0
RCRA-CESQG-US	0.25	0	0	0	-	-	0
RCRA-COR-US	1	0	0	0	0	0	0
RCRA-LQG-US	0.25	0	0	0	-	-	0
RCRA-NON-US	0.25	1	0	0	-	-	1
RCRA-SQG-US	0.25	0	0	0	-	-	0
RCRA-TSDF-US	0.5	0	0	0	0	-	0
SAA-Agreements-US	1	0	0	0	0	0	0
SWLF-US	0.5	0	0	0	0	-	0
Tribal-LUST-Closed-Reg4	0.5	0	0	0	0	-	0
Tribal-LUST-Closed-Reg9	0.5	0	0	0	0	-	0
Tribal-LUST-Open-Reg10	0.5	0	0	0	0	-	0
Tribal-LUST-Open-Reg4	0.5	0	0	0	0	-	0
Tribal-LUST-Open-Reg9	0.5	0	0	0	0	-	0
Tribal-LUST-Reg1	0.5	0	0	0	0	-	0
Tribal-LUST-Reg7	0.5	0	0	0	0	-	0
Tribal-ODI-US	0.5	0	0	0	0	-	0
Tribal-UST-Reg1	0.25	0	0	0	-	-	0
Tribal-UST-Reg10	0.25	0	0	0	-	-	0
Tribal-UST-Reg4	0.25	0	0	0	-	-	0
Tribal-UST-Reg7	0.25	0	0	0	-	-	0
Tribal-UST-Reg9	0.25	0	0	0	-	-	0
Tribal-VCP-US	0.5	0	0	0	0	-	0

STATE ASTM/AAI DATABASES							
DATABASE SEARCHED	DISTANCE SEARCHED	SUBJECT SITE	0.125 MILES	0.25 MILES	0.5 MILES	1.0 MILES	TOTAL
AST-CA	0.25	0	0	0	-	-	0
AST-CRSP-CA	0.25	0	0	0	-	-	0

**STATE ASTM/AAI DATABASES**

DATABASE SEARCHED	DISTANCE SEARCHED	SUBJECT SITE	0.125 MILES	0.25 MILES	0.5 MILES	1.0 MILES	TOTAL
BF-MOA-CA	0.5	0	0	0	0	-	0
BZ-HazWaste-CA	0.5	0	0	0	0	-	0
CERS-CA	0.25	0	0	0	-	-	0
CHMIRS-CA	0.0625	0	0	-	-	-	0
City-AST-CA	0.25	0	0	0	-	-	0
City-CUPA-CA	0.25	0	0	0	-	-	0
City-Others-CA	0.25	0	0	0	-	-	0
City-UST-CA	0.25	0	0	0	-	-	0
Controls-CA	0.5	0	0	0	0	-	0
CorAct-Closed-CA	0.5	0	0	0	0	-	0
CorAct-Open-CA	0.5	0	0	0	0	-	0
CorAct-Other-CA	0.5	0	0	0	0	-	0
CORTESE-CA	0.25	0	0	0	-	-	0
County-AST-CA	0.25	0	0	0	-	-	0
County-Hist-CA	0.25	0	0	0	-	-	0
County-LUST-CA	0.5	0	0	0	0	-	0
County-LUST-Closed-CA	0.5	0	0	0	1	-	1
County-LUST-Open-CA	0.5	0	0	0	0	-	0
County-Others-CA	0.25	0	0	0	-	-	0
County-SLIC-Closed-CA	0.25	0	0	0	-	-	0
County-SLIC-Open-CA	0.5	0	0	0	0	-	0
County-SML-CA	0.5	0	0	0	0	-	0
County-SWF-CA	0.5	0	0	0	0	-	0
County-UST-CA	0.25	0	0	0	-	-	0
CRSP-CA	0.25	1	0	1	-	-	2
CUPA-CA	0.25	0	0	0	-	-	0
Deed-CA	0.5	0	0	0	0	-	0
ENF-CA	0.25	0	0	0	-	-	0
ENF-SMARTS-CA	0.25	0	0	0	-	-	0
ENF-Wastewater-CA	0.25	0	0	0	-	-	0
Eval-Hist-Active-CA	0.5	0	0	0	0	-	0
Eval-Hist-NFA-CA	0.5	0	0	0	0	-	0
Eval-Hist-Other-CA	0.5	0	0	0	0	-	0
HazWaste-CA	0.25	0	0	0	-	-	0
Hist-Controls-CA	0.5	0	0	0	0	-	0
Hist-Cort-CA	0.25	0	0	0	-	-	0
HIST-R4-CA	0.25	0	0	0	-	-	0
HIST-SLIC-CV-CLOSED-CA	0.5	0	0	0	0	-	0
HIST-SLIC-CV-OPEN-CA	0.5	0	0	0	0	-	0
Hist-UST-CA	0.25	0	0	0	-	-	0
Hist-UST-Cleanup-CA	0.5	0	0	0	0	-	0
Hist-WIP-Active-CA	0.5	0	0	0	0	-	0
Hist-WIP-Backlog-CA	0.5	0	0	0	0	-	0
Hist-WIP-Historical-CA	0.5	0	0	0	0	-	0
HWIS-CA	0.0625	1	0	-	-	-	1
HWMP-Controls-CA	0.5	0	0	0	0	-	0
ICE-CA	0.25	0	0	0	-	-	0
Land-Disposal-CA	0.5	0	0	0	0	-	0
Liens-CA	0.0625	0	0	-	-	-	0
LUST-Closed-CA	0.5	0	0	0	1	-	1
LUST-Open-CA	0.5	0	0	0	0	-	0
Manifest2-RI	0.0625	0	0	-	-	-	0
Military-Active-CA	1	0	0	0	0	0	0
Military-NFA-CA	1	0	0	0	0	0	0
Military-Other-CA	1	0	0	0	0	0	0

**STATE ASTM/AAI DATABASES**

DATABASE SEARCHED	DISTANCE SEARCHED	SUBJECT SITE	0.125 MILES	0.25 MILES	0.5 MILES	1.0 MILES	TOTAL
PR-MOA-CA	0.25	0	0	0	-	-	0
Response-CA	1	0	0	0	0	1	1
School-Active-CA	0.5	0	0	0	0	-	0
School-NFA-CA	0.5	0	0	0	0	-	0
School-Other-CA	0.5	0	0	0	0	-	0
SLIC-Closed-CA	0.5	0	0	0	1	-	1
SLIC-Open-CA	0.5	0	0	0	0	-	0
SML-CA	0.5	0	0	0	0	-	0
State-Response-Active-CA	1	0	0	1	0	0	0
State-Response-NFA-CA	0.5	0	0	0	0	-	0
State-Response-Other-CA	0.5	0	0	0	0	-	0
Superfund-Active-CA	1	0	0	0	0	0	0
Superfund-NFA-CA	1	0	0	0	0	0	0
Superfund-Other-CA	1	0	0	0	0	0	0
SWIS-CA	0.5	0	0	0	0	-	0
SWRCY-CA	0.5	0	0	0	0	-	0
UST-Abandoned-CA	0.25	0	0	0	-	-	0
UST-CA	0.25	0	0	0	-	-	0
UST-Closed-CA	0.25	0	0	0	-	-	0
USTComp-CA	0.25	0	0	0	-	-	0
UST-CRSP-CA	0.25	0	0	0	-	-	0
UST-Priority-CA	0.5	0	0	0	0	-	0
UST-Proposed-CA	0.25	0	0	0	-	-	0
VCP-Active-CA	0.5	0	0	0	0	-	0
VCP-NFA-CA	0.5	0	0	0	0	-	0
VCP-Other-CA	0.5	0	0	0	0	-	0

**SUPPLEMENTAL DATABASES**

DATABASE SEARCHED	DISTANCE SEARCHED	SUBJECT SITE	0.125 MILES	0.25 MILES	0.5 MILES	1.0 MILES	TOTAL
Air-CA	0.25	0	0	0	-	-	0
AIR-DIST-CA	0.25	0	0	1	-	-	1
BioFuel-US	0.25	0	0	0	-	-	0
CAF-CA	0.25	0	0	0	-	-	0
CDL-CA	0.0625	0	0	-	-	-	0
CDL-US	0.0625	0	0	-	-	-	0
CHWF-CA	0.5	0	0	0	0	-	0
Cleaners-CA	0.25	0	0	0	-	-	0
Coal-Ash-Dams-US	0.5	0	0	0	0	-	0
County-BI-CA	0.25	0	0	0	-	-	0
Dams-CA	0.25	0	0	0	-	-	0
DPR-CA	0.25	0	0	0	-	-	0
DryCleaners-CA	0.25	0	0	0	-	-	0
EGRID-US	0.5	0	0	0	0	-	0
EPA-Watch-List-US	0.25	0	0	0	-	-	0
FA-HW-CA	0.0625	0	0	-	-	-	0
FA-HW-US	0.0625	0	0	-	-	-	0
FA-SWF-CA	0.0625	0	0	-	-	-	0
FRS-US	0.0625	0	1	-	-	-	1
FTTS-INSP-US	0.0625	0	0	-	-	-	0
FUDS-US	1	0	0	0	0	0	0
FUSRAP-US	0.25	0	0	0	-	-	0
Haulers-CA	0.0625	0	0	-	-	-	0

**SUPPLEMENTAL DATABASES**

DATABASE SEARCHED	DISTANCE SEARCHED	SUBJECT SITE	0.125 MILES	0.25 MILES	0.5 MILES	1.0 MILES	TOTAL
Hist-AFS2-US	0.25	0	0	0	-	-	0
Hist-AFS-US	0.25	0	0	0	-	-	0
Hist-AST-CA	0.25	0	0	0	-	-	0
Hist-AWS-CA	0.25	0	0	0	-	-	0
Hist-CA	0.0625	2	0	-	-	-	2
Hist-CalFID-CA	0.25	0	0	0	-	-	0
Hist-CALSITES-CA	0.25	0	0	0	-	-	0
Hist-CERCLIS-NFRAP-US	0.25	0	0	0	-	-	0
Hist-CERCLIS-US	0.25	0	0	0	-	-	0
Hist-City-UST-CA	0.25	0	0	0	-	-	0
Hist-Deed-CA	0.25	0	0	0	-	-	0
Hist-DTG-CA	0.25	0	0	0	-	-	0
Hist-ERNS-US	0.0625	0	0	-	-	-	0
Hist-FIFRA-US	0.25	0	0	0	-	-	0
Hist-FINDS-US	0.0625	0	0	-	-	-	0
Hist-HWS-CA	0.25	0	0	0	-	-	0
Hist-LUSTIS-CA	0.25	0	0	0	-	-	0
HIST-MLTS-US	0.25	0	0	0	-	-	0
HIST-MTBE-CA	0.25	0	0	0	-	-	0
Hist-NPL-US	0.25	0	0	0	-	-	0
Hist-Orange-County-LF-CA	0.25	0	0	0	-	-	0
Historical-CA	0.5	0	0	0	0	-	0
Hist-Prop65-CA	0.25	0	0	0	-	-	0
Hist-RCRIS-US	0.25	0	0	0	-	-	0
Hist-Regional-LUST-CA	0.25	0	0	0	-	-	0
Hist-Regional-Other-CA	0.25	0	0	0	-	-	0
Hist-Regional-SLIC-CA	0.25	0	0	0	-	-	0
Hist-Regional-Spills-CA	0.25	0	0	0	-	-	0
Hist-Regional-SWLF-CA	0.25	0	0	0	-	-	0
Hist-Regional-UST-CA	0.25	0	0	0	-	-	0
Hist-SCL-CA	0.25	0	0	0	-	-	0
Hist-SWIS-CA	0.25	0	0	0	-	-	0
Hist-ToxicPits-CA	0.25	0	0	0	-	-	0
Hist-TRIS-US	0.25	0	0	0	-	-	0
Hist-US	0.0625	0	0	-	-	-	0
Hist-USGS-WaterWells-CA	0.0625	0	0	-	-	-	0
Hist-USTReg-CA	0.25	0	0	0	-	-	0
Hist-WaterWells-US	0.0625	0	0	-	-	-	0
Hist-WMUDS-CA	0.25	0	0	0	-	-	0
HWT-CA	0.25	0	0	0	-	-	0
ICIS-Air-US	0.0625	0	0	-	-	-	0
ICIS-FEC-US	0.0625	0	0	-	-	-	0
ICIS-NPDES-US	0.0625	1	0	-	-	-	1
LA-Waste-Haulers-CA	0.0625	0	0	-	-	-	0
Lead-Smelter-2-US	0.25	0	0	0	-	-	0
Lead-US	0.25	0	0	0	-	-	0
LMOP-US	0.5	0	0	0	0	-	0
Mines2-CA	0.0625	0	0	-	-	-	0
Mines-CA	0.0625	0	0	-	-	-	0
Mines-CDMG-CA	0.0625	0	0	-	-	-	0
MINES-US	0.0625	0	0	-	-	-	0
MLTS-US	0.0625	0	0	-	-	-	0
Mortgage-CA	0.25	0	0	0	-	-	0
MRDS-US	0.25	0	0	0	-	-	0
MWMP-CA	0.25	0	0	0	-	-	0

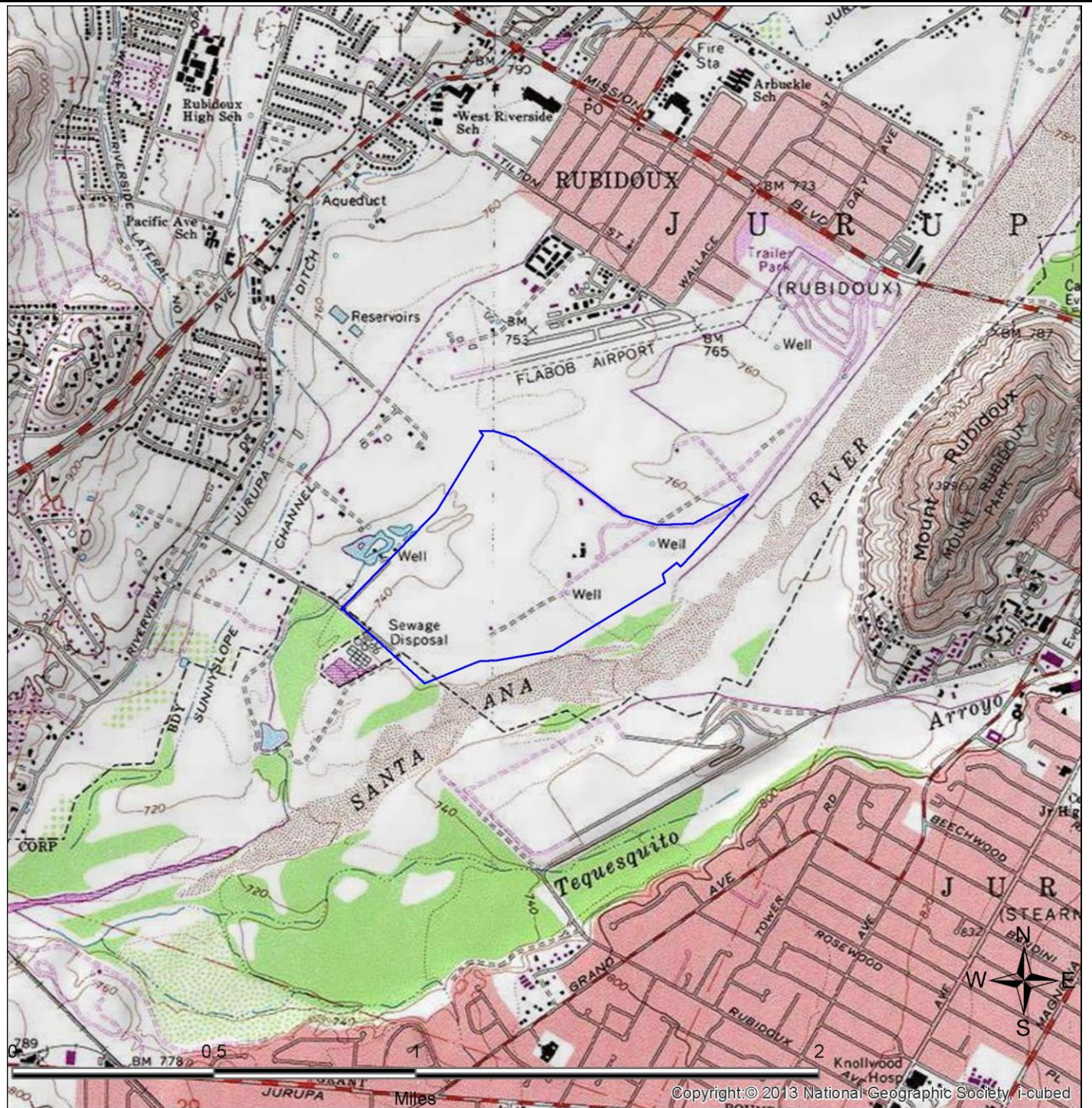
SUPPLEMENTAL DATABASES							
DATABASE SEARCHED	DISTANCE SEARCHED	SUBJECT SITE	0.125 MILES	0.25 MILES	0.5 MILES	1.0 MILES	TOTAL
NCI-CA	0.25	0	0	0	-	-	0
NEI-LF-CA	0.25	0	0	0	-	-	0
NPDES-CA	0.0625	0	0	-	-	-	0
NPDES-SW-CA	0.0625	0	0	-	-	-	0
OGM-CA	0.0625	0	0	-	-	-	0
OGW-CA	0.0625	0	0	-	-	-	0
OSCF-CA	0.5	0	0	0	0	-	0
PCS-US	0.25	0	0	0	-	-	0
Perch1-CA	0.25	0	0	0	-	-	0
Perch2-CA	0.25	0	0	0	-	-	0
Project-CA	0.25	0	0	0	-	-	0
RADINFO-US	0.0625	0	0	-	-	-	0
RFG-Lab-US	0.25	0	0	0	-	-	0
RMP-US	0.0625	0	0	-	-	-	0
ROD-US	0.5	0	0	0	0	-	0
SDWIS-US	0.25	3	0	0	-	-	3
SP-CA	0.25	0	0	0	-	-	0
Spills-SSO-CA	0.25	0	0	0	-	-	0
SSTS-US	0.0625	0	0	-	-	-	0
TierPer-CA	0.25	0	0	0	-	-	0
TOMS-CA	0.0625	0	0	-	-	-	0
Tribal-Air-US	0.25	0	0	0	-	-	0
TRIS2000-US	0.0625	0	0	-	-	-	0
TRIS2010-US	0.0625	0	0	-	-	-	0
TRIS80-US	0.0625	0	0	-	-	-	0
TRIS90-US	0.0625	0	0	-	-	-	0
TSCA-US	0.0625	0	0	-	-	-	0
UIC2-CA	0.0625	0	0	-	-	-	0
UIC-CA	0.0625	0	0	-	-	-	0
UMTRA-US	0.0625	0	0	-	-	-	0
USGS-Waterwells-US	0.0625	2	0	-	-	-	2
Vapor-Intrusions-US	0.5	0	0	0	0	-	0
WDR-CA	0.25	0	0	0	-	-	0

PROPRIETARY HISTORIC DATABASES							
DATABASE SEARCHED	DISTANCE SEARCHED	SUBJECT SITE	0.125 MILES	0.25 MILES	0.5 MILES	1.0 MILES	TOTAL
Hist-Agriculture	0.0625	0	0	-	-	-	0
Hist-Auto Dealers	0.0625	0	0	-	-	-	0
Hist-Auto Repair	0.25	0	0	0	-	-	0
Hist-Chemical Manufacturing	0.0625	0	0	-	-	-	0
Hist-Chemical-Storage	0.0625	0	0	-	-	-	0
Hist-Cleaners	0.25	0	0	0	-	-	0
Hist-Convenience	0.0625	0	0	-	-	-	0
Hist-Disposal-Recycle	0.0625	0	0	-	-	-	0
Hist-Food-Processors	0.0625	0	0	-	-	-	0
Hist-Gun-Ranges	0.0625	0	0	-	-	-	0
Hist-Machine Shop	0.0625	0	0	-	-	-	0
Hist-Manufacturing	0.0625	0	0	-	-	-	0
Hist-Metal Plating	0.0625	0	0	-	-	-	0
Hist-Mining	0.0625	0	0	-	-	-	0
Hist-Mortuaries	0.0625	0	0	-	-	-	0
Hist-Oil-Gas	0.0625	0	0	-	-	-	0

**PROPRIETARY HISTORIC DATABASES**

DATABASE SEARCHED	DISTANCE SEARCHED	SUBJECT SITE	0.125 MILES	0.25 MILES	0.5 MILES	1.0 MILES	TOTAL
Hist-OilGas-Refiners	0.0625	0	0	-	-	-	0
Hist-Other	0.0625	0	0	-	-	-	0
Hist-Paint-Stores	0.0625	0	0	-	-	-	0
Hist-Petroleum	0.0625	0	0	-	-	-	0
Hist-Post-Offices	0.0625	0	0	-	-	-	0
Hist-Printers	0.0625	0	0	-	-	-	0
Hist-Rental	0.0625	0	0	-	-	-	0
Hist-RV-Dealers	0.0625	0	0	-	-	-	0
Hist-Salvage	0.0625	0	0	-	-	-	0
Hist-Service Stations	0.25	0	0	0	-	-	0
Hist-Steel-Metals	0.0625	0	0	-	-	-	0
Hist-Textile	0.0625	0	0	-	-	-	0
Hist-Transportation	0.0625	0	0	-	-	-	0
Hist-Trucking	0.0625	0	0	-	-	-	0
Hist-Vehicle-Parts	0.0625	0	0	-	-	-	0
Hist-Vehicle-Washing	0.0625	0	0	-	-	-	0





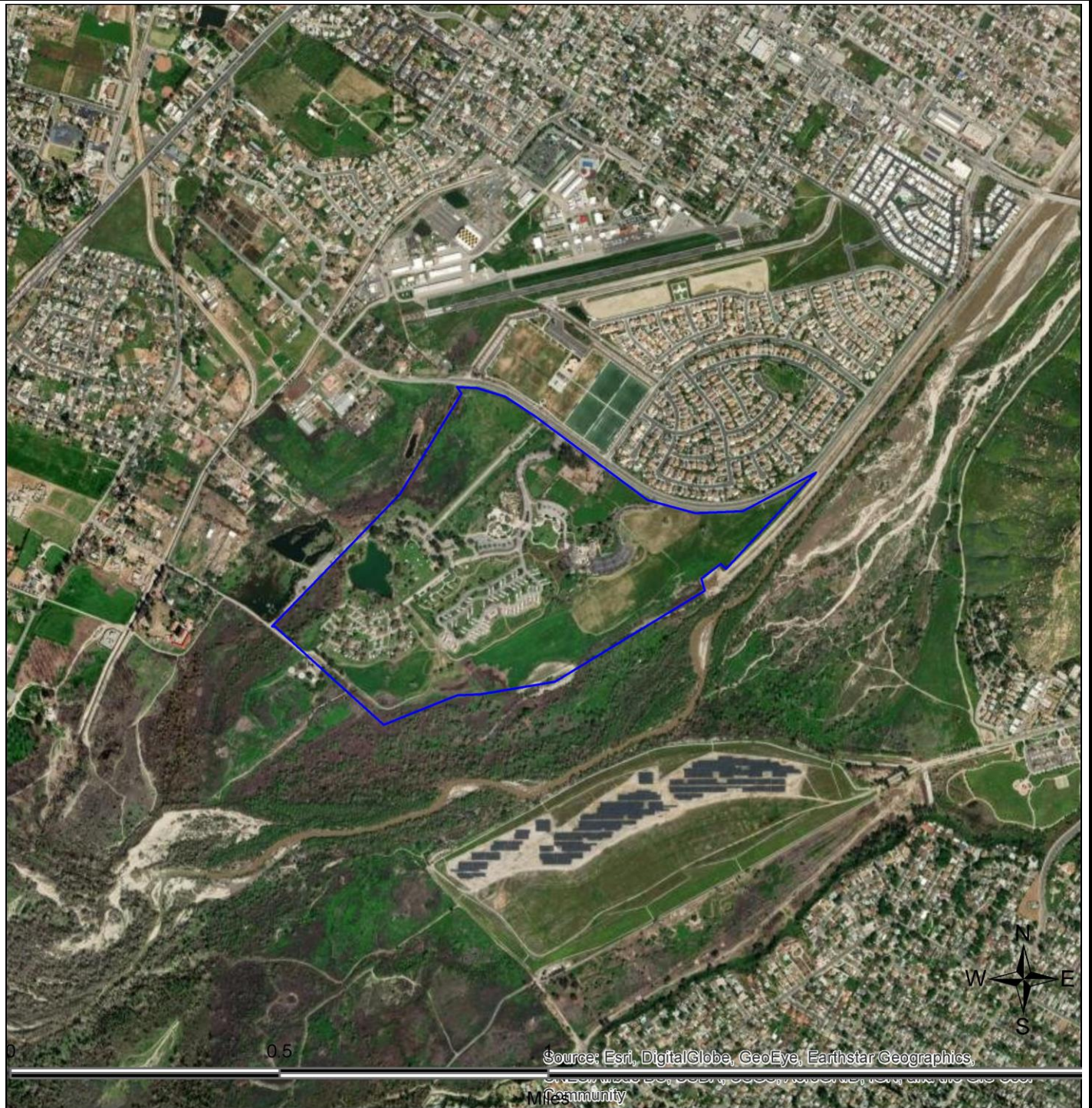
**SITE LOCATION TOPOGRAPHIC MAP**

U.S. Geological Survey. Riverside West (Date Unavailable) Quadrangle, 7.5 Minute Series

UltraSystems Environmental

Apns 181220006 And 181220005  
Riverside, CA 92509

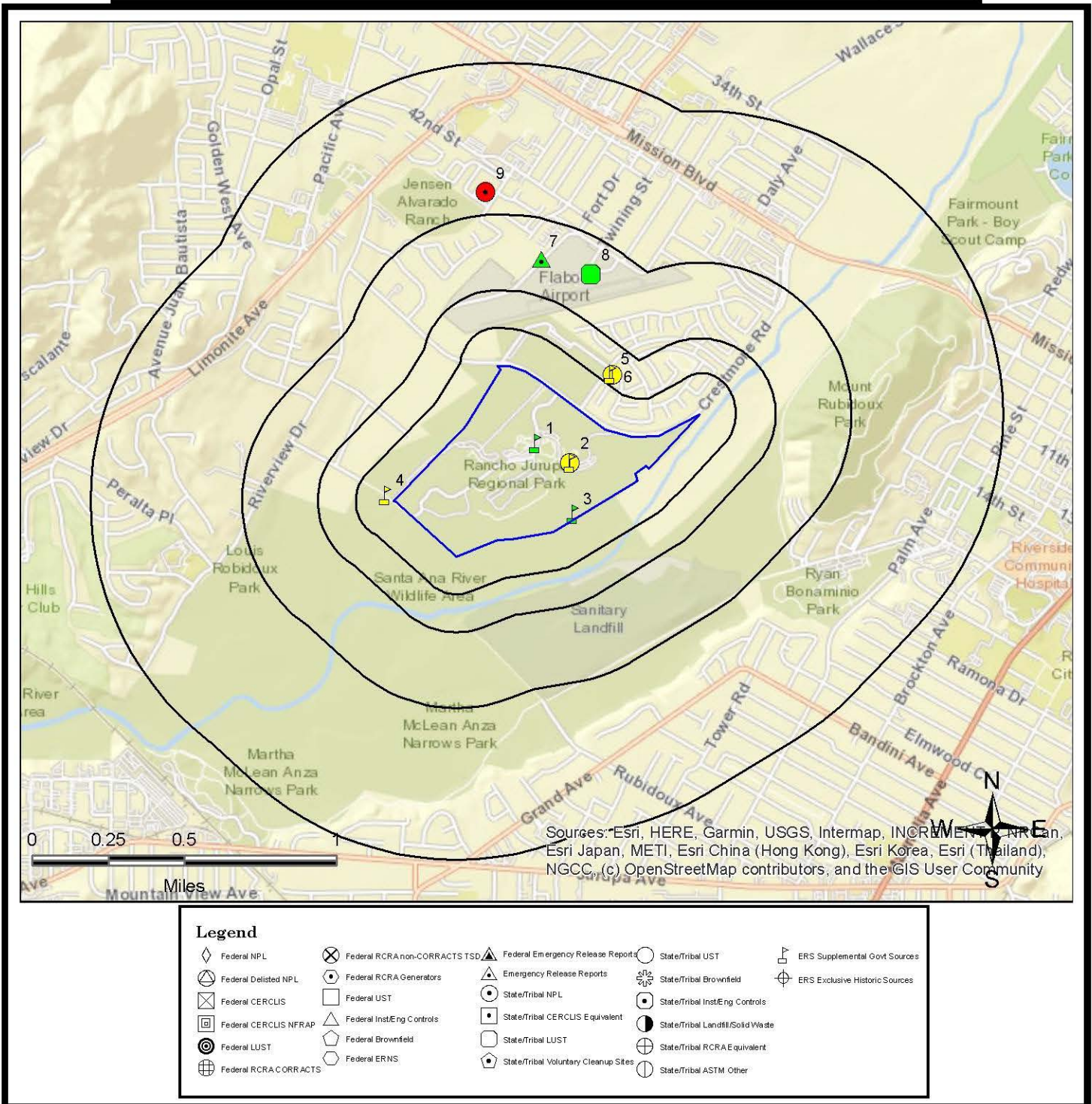
FIGURE: 1  
JOB: 2104779107  
DATE: 1/10/2024



### **SITE LOCATION MAP**

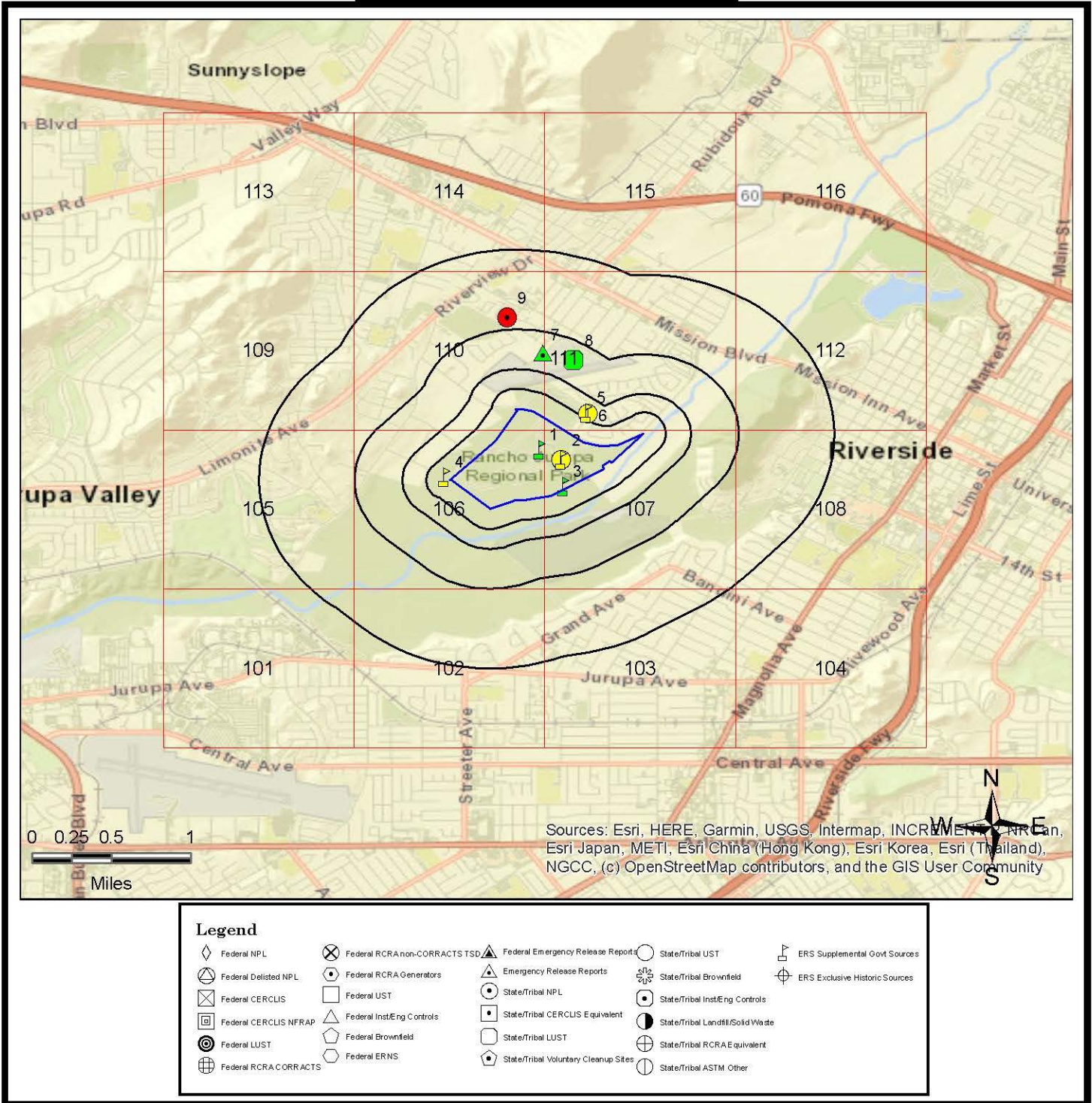
UltraSystems Environmental	Apts 181220006 And 181220005 Riverside, CA 92509	FIGURE: 2 JOB: 2104779107 DATE: 1/10/2024
----------------------------	---	---

# 1-MILE RADIUS STREET MAP W/OCCURRENCES (MAP1)



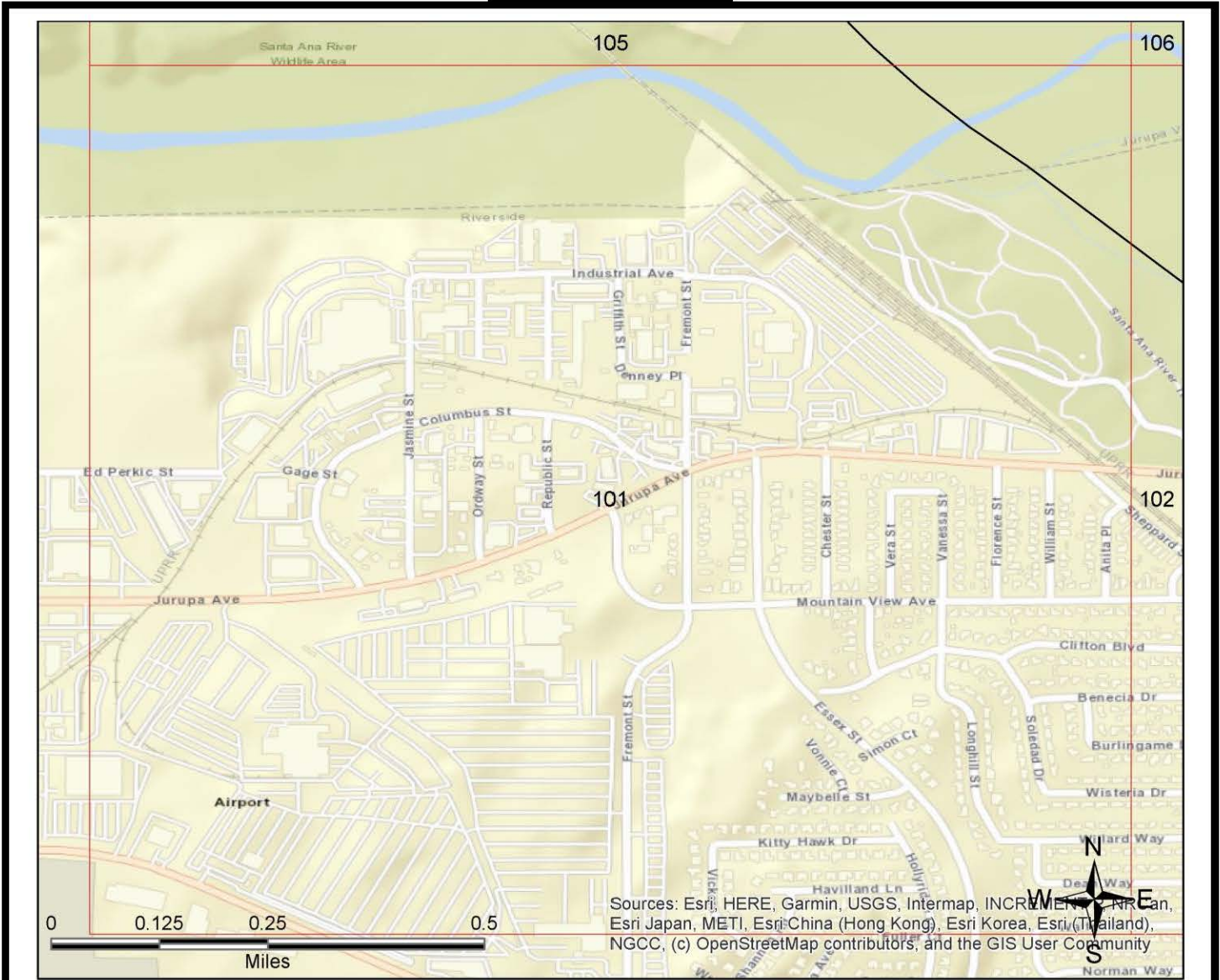
All plotted occurrences represent approximate locations based on geographic information provided by the respective agency. Actual locations may vary due to numerous reasons such as: the size of the property, accuracy of the provided location, accuracy of the software used to determine the location, etc. **Occurrences are shown in three colors** to give a visual indication of the potential risk of the listed occurrence based on the type of list and the current status of the occurrence. Occurrences shown in **RED** are locations with known contamination that have not received a "case closed" or "no further action" status. Occurrences shown in **YELLOW** have been listed by the respective agency, but do not always represent an environmental risk. The detailed status information and description of the listing should be reviewed for further information. Occurrences shown in **GREEN** are occurrences that have active permits or have had contamination in the past but have received a "case closed" or "no further action" status and therefore, do not likely present an environmental risk.

## GRID LAYOUT MAP KEY



All plotted occurrences represent approximate locations based on geographic information provided by the respective agency. Actual locations may vary due to numerous reasons such as: the size of the property, accuracy of the provided location, accuracy of the software used to determine the location, etc. **Occurrences are shown in three colors** to give a visual indication of the potential risk of the listed occurrence based on the type of list and the current status of the occurrence. Occurrences shown in **RED** are locations with known contamination that have not received a "case closed" or "no further action" status. Occurrences shown in **YELLOW** have been listed by the respective agency, but do not always represent an environmental risk. The detailed status information and description of the listing should be reviewed for further information. Occurrences shown in **GREEN** are occurrences that have active permits or have had contamination in the past but have received a "case closed" or "no further action" status and therefore, do not likely present an environmental risk.

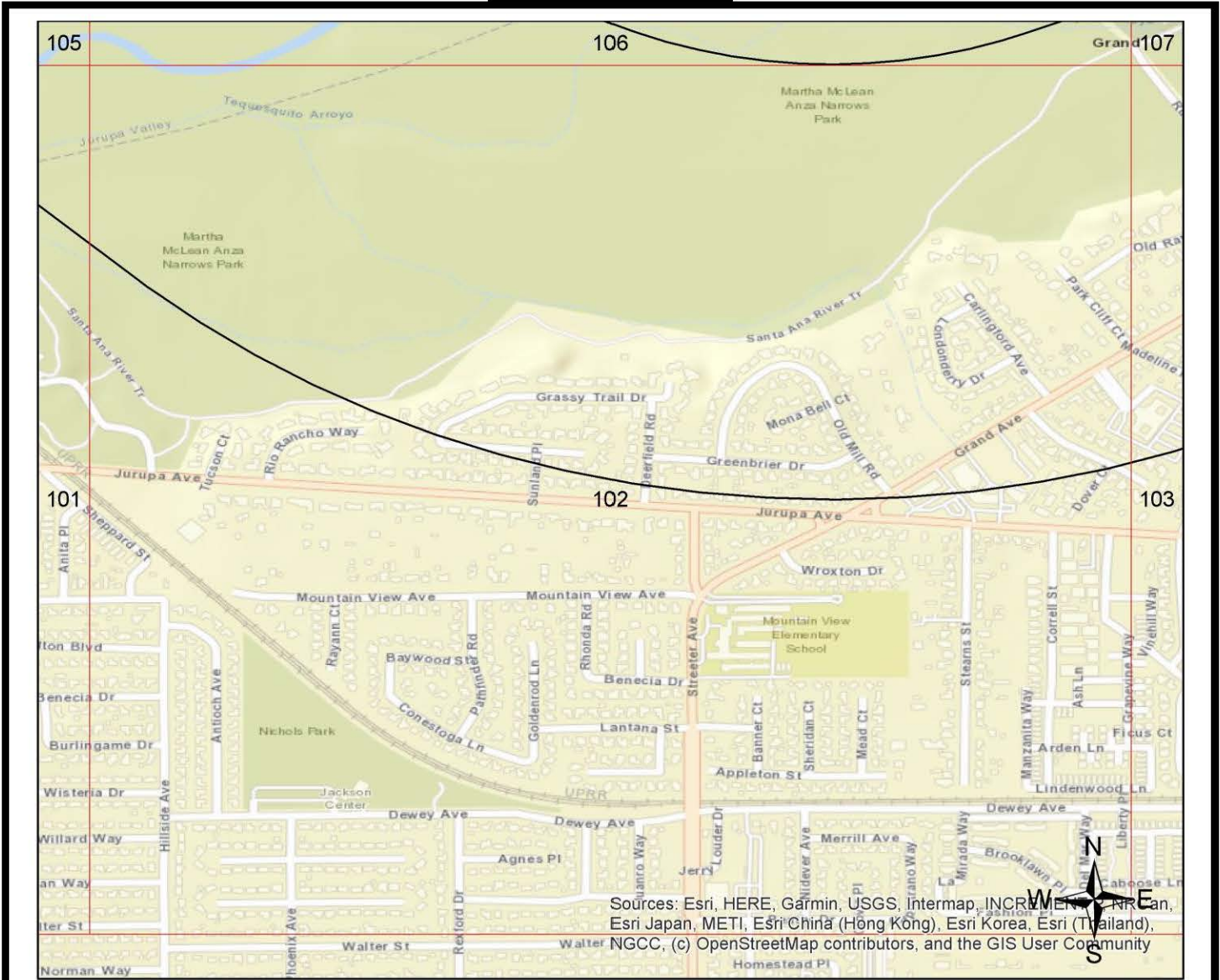
# GRID MAP 101



Legend			
Federal NPL	Federal RCRA non-CORRACTS TSD	Federal Emergency Release Reports	State/Tribal UST
Federal Delisted NPL	Federal RCRA Generators	Emergency Release Reports	State/Tribal Brownfield
Federal CERCLIS	Federal UST	State/Tribal NPL	State/Tribal Ins/Eng Controls
Federal CERCLIS NFRAP	Federal Ins/Eng Controls	State/Tribal CERCLIS Equivalent	State/Tribal Landfill/Solid Waste
Federal LUST	Federal Brownfield	State/Tribal LUST	State/Tribal RCRA Equivalent
Federal RCRA CORRACTS	Federal ERNS	State/Tribal Voluntary Cleanup Sites	State/Tribal ASTM Other
			ERS Supplemental Govt Sources
			ERS Exclusive Historic Sources

All plotted occurrences represent approximate locations based on geographic information provided by the respective agency. Actual locations may vary due to numerous reasons such as: the size of the property, accuracy of the provided location, accuracy of the software used to determine the location, etc. **Occurrences are shown in three colors** to give a visual indication of the potential risk of the listed occurrence based on the type of list and the current status of the occurrence. Occurrences shown in **RED** are locations with known contamination that have not received a "case closed" or "no further action" status. Occurrences shown in **YELLOW** have been listed by the respective agency, but do not always represent an environmental risk. The detailed status information and description of the listing should be reviewed for further information. Occurrences shown in **GREEN** are occurrences that have active permits or have had contamination in the past but have received a "case closed" or "no further action" status and therefore, do not likely present an environmental risk.

# GRID MAP 102

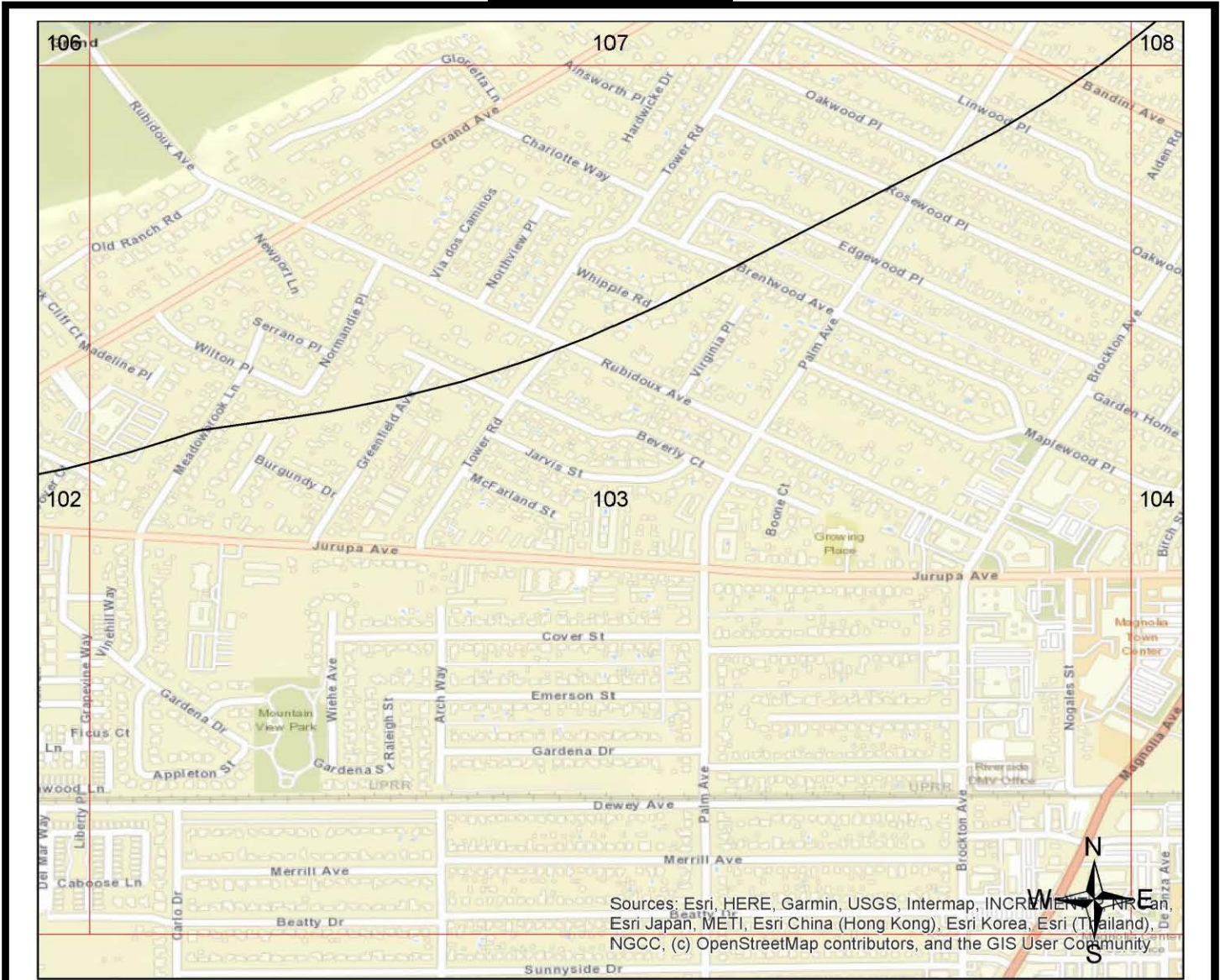


Sources: Esri, HERE, Garmin, USGS, Intermap, INCREMENTAL PRC, Esri Japan, METI, Esri China (Hong Kong), Esri Korea, Esri (Thailand), NGCC, (c) OpenStreetMap contributors, and the GIS User Community

Legend			
Federal NPL	Federal RCRA non-CORRACTS TSD	Federal Emergency Release Reports	State/Tribal UST
Federal Delisted NPL	Federal RCRA Generators	Emergency Release Reports	State/Tribal Brownfield
Federal CERCLIS	Federal UST	State/Tribal NPL	State/Tribal Ins/Eng Controls
Federal CERCLIS NFRAP	Federal Ins/Eng Controls	State/Tribal CERCLIS Equivalent	State/Tribal Landfill/Solid Waste
Federal LUST	Federal Brownfield	State/Tribal LUST	State/Tribal RCRA Equivalent
Federal RCRA CORRACTS	Federal ERNS	State/Tribal Voluntary Cleanup Sites	State/Tribal ASTM Other
			ERS Supplemental Govt Sources
			ERS Exclusive Historic Sources

All plotted occurrences represent approximate locations based on geographic information provided by the respective agency. Actual locations may vary due to numerous reasons such as: the size of the property, accuracy of the provided location, accuracy of the software used to determine the location, etc. **Occurrences are shown in three colors** to give a visual indication of the potential risk of the listed occurrence based on the type of list and the current status of the occurrence. Occurrences shown in **RED** are locations with known contamination that have not received a "case closed" or "no further action" status. Occurrences shown in **YELLOW** have been listed by the respective agency, but do not always represent an environmental risk. The detailed status information and description of the listing should be reviewed for further information. Occurrences shown in **GREEN** are occurrences that have active permits or have had contamination in the past but have received a "case closed" or "no further action" status and therefore, do not likely present an environmental risk.

# GRID MAP 103

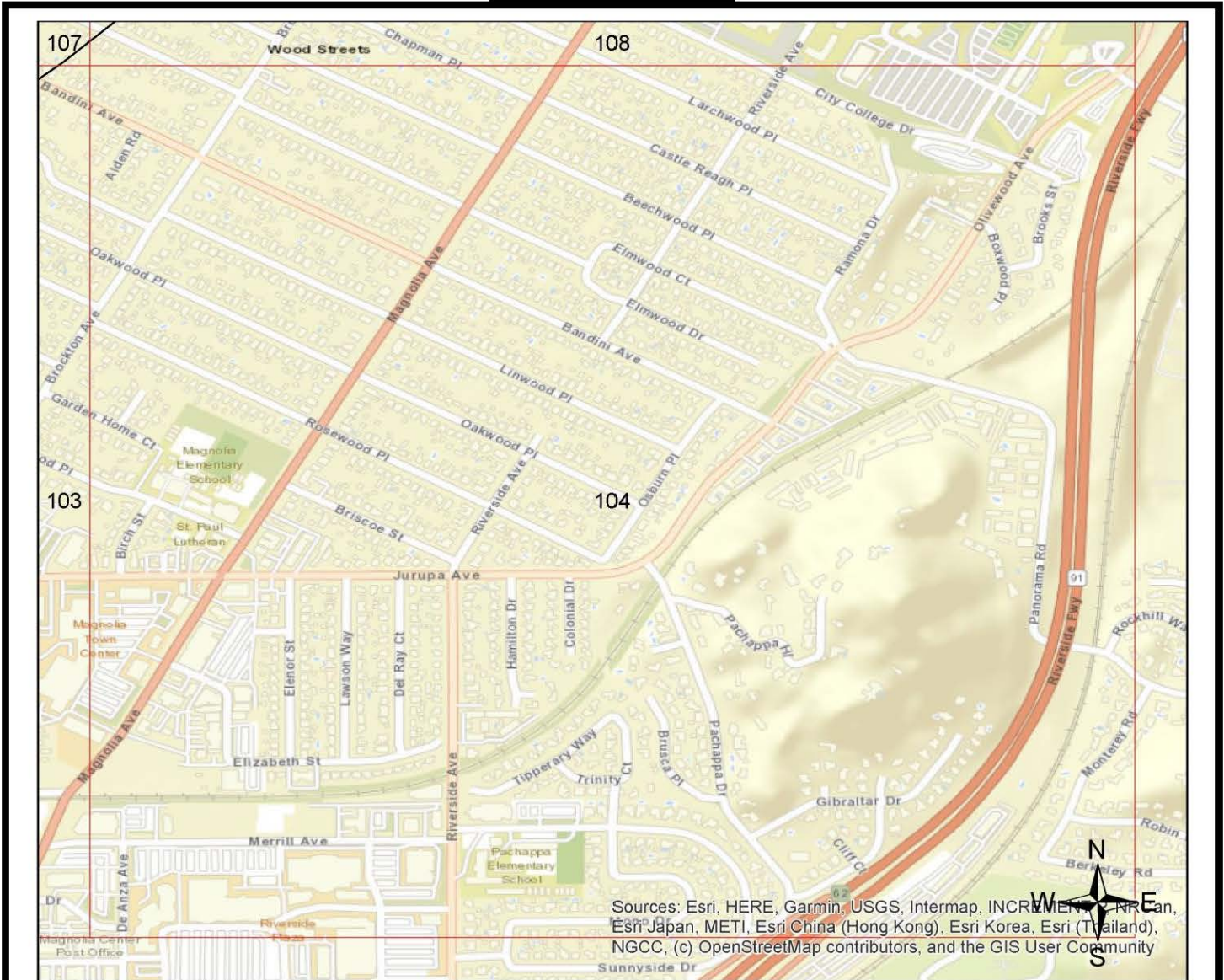


Sources: Esri, HERE, Garmin, USGS, Intermap, INCREMENTAL, Navteq, Esri Japan, METI, Esri China (Hong Kong), Esri Korea, Esri (Thailand), NGCC, (c) OpenStreetMap contributors, and the GIS User Community

Legend			
Federal NPL	Federal RCRA non-CORRACTS TSD	Federal Emergency Release Reports	State/Tribal UST
Federal Delisted NPL	Federal RCRA Generators	Emergency Release Reports	State/Tribal Brownfield
Federal CERCLIS	Federal UST	State/Tribal NPL	State/Tribal Ins/Eng Controls
Federal CERCLIS NFRAP	Federal Ins/Eng Controls	State/Tribal CERCLIS Equivalent	State/Tribal Landfill/Solid Waste
Federal LUST	Federal Brownfield	State/Tribal LUST	State/Tribal RCRA Equivalent
Federal RCRA CORRACTS	Federal ERNS	State/Tribal Voluntary Cleanup Sites	State/Tribal ASTM Other
			ERS Supplemental Govt Sources
			ERS Exclusive Historic Sources

All plotted occurrences represent approximate locations based on geographic information provided by the respective agency. Actual locations may vary due to numerous reasons such as: the size of the property, accuracy of the provided location, accuracy of the software used to determine the location, etc. **Occurrences are shown in three colors** to give a visual indication of the potential risk of the listed occurrence based on the type of list and the current status of the occurrence. Occurrences shown in **RED** are locations with known contamination that have not received a "case closed" or "no further action" status. Occurrences shown in **YELLOW** have been listed by the respective agency, but do not always represent an environmental risk. The detailed status information and description of the listing should be reviewed for further information. Occurrences shown in **GREEN** are occurrences that have active permits or have had contamination in the past but have received a "case closed" or "no further action" status and therefore, do not likely present an environmental risk.

# GRID MAP 104



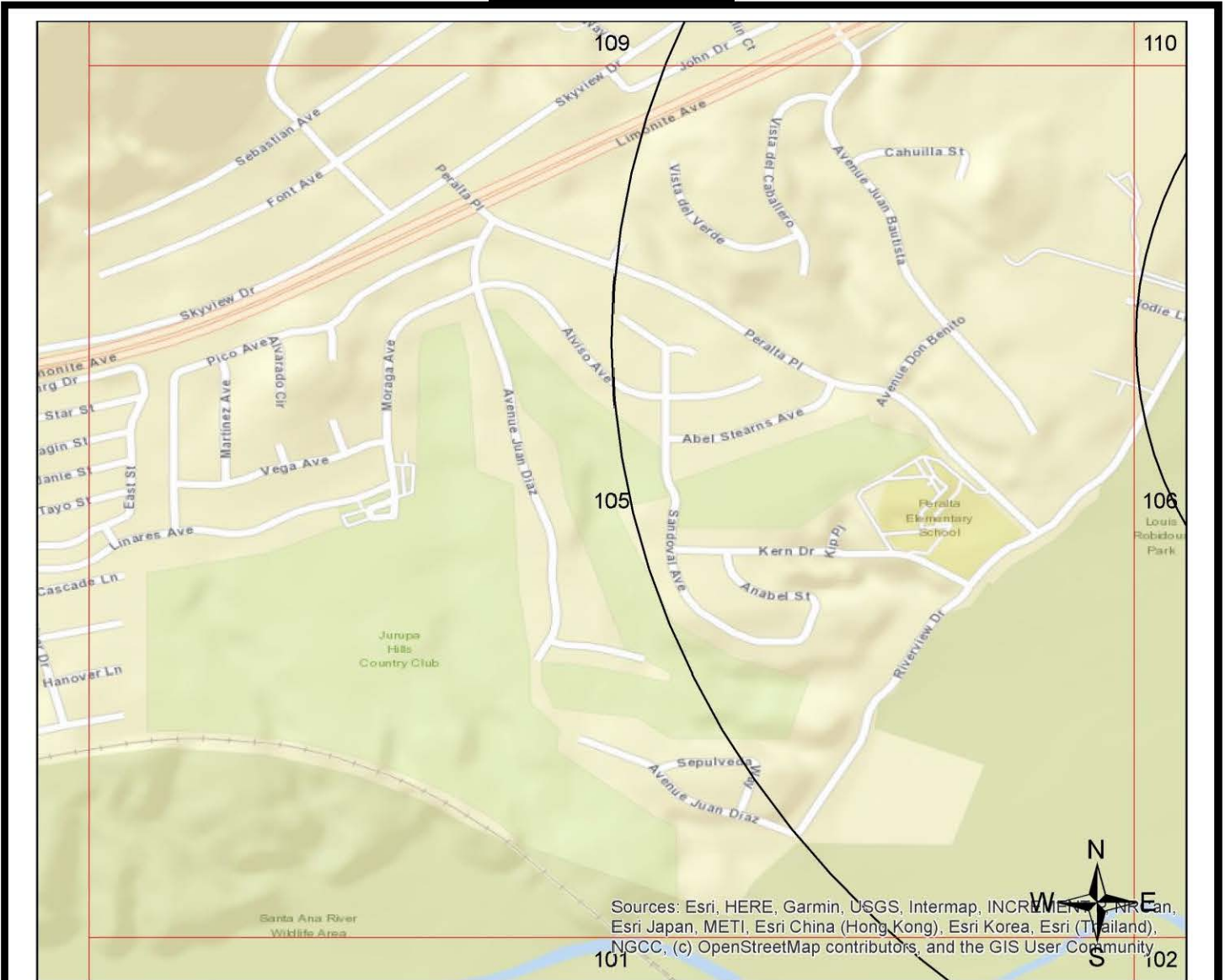
Sources: Esri, HERE, Garmin, USGS, Intermap, INCREMENTAL, Navteq, Esri Japan, METI, Esri China (Hong Kong), Esri Korea, Esri (Thailand), NGCC, (c) OpenStreetMap contributors, and the GIS User Community

Legend			
Federal NPL	Federal RCRA non-CORRACTS TSD	Federal Emergency Release Reports	State/Tribal UST
Federal Delisted NPL	Federal RCRA Generators	Emergency Release Reports	State/Tribal Brownfield
Federal CERCLIS	Federal UST	State/Tribal NPL	State/Tribal Inst/Eng Controls
Federal CERCLIS NFRAP	Federal Inst/Eng Controls	State/Tribal CERCLIS Equivalent	State/Tribal Landfill/Solid Waste
Federal LUST	Federal Brownfield	State/Tribal LUST	State/Tribal RCRA Equivalent
Federal RCRA CORRACTS	Federal ERNS	State/Tribal Voluntary Cleanup Sites	State/Tribal ASTM Other
			ERS Supplemental Govt Sources
			ERS Exclusive Historic Sources

All plotted occurrences represent approximate locations based on geographic information provided by the respective agency. Actual locations may vary due to numerous reasons such as: the size of the property, accuracy of the provided location, accuracy of the software used to determine the location, etc. **Occurrences are shown in three colors** to give a visual indication of the potential risk of the listed occurrence based on the type of list and the current status of the occurrence. Occurrences shown in **RED** are locations with known contamination that have not received a "case closed" or "no further action" status. Occurrences shown in **YELLOW** have been listed by the respective agency, but do not always represent an environmental risk. The detailed status information and description of the listing should be reviewed for further information. Occurrences shown in **GREEN** are occurrences that have active permits or have had contamination in the past but have received a "case closed" or "no further action" status and therefore, do not likely present an environmental risk.



# GRID MAP 105

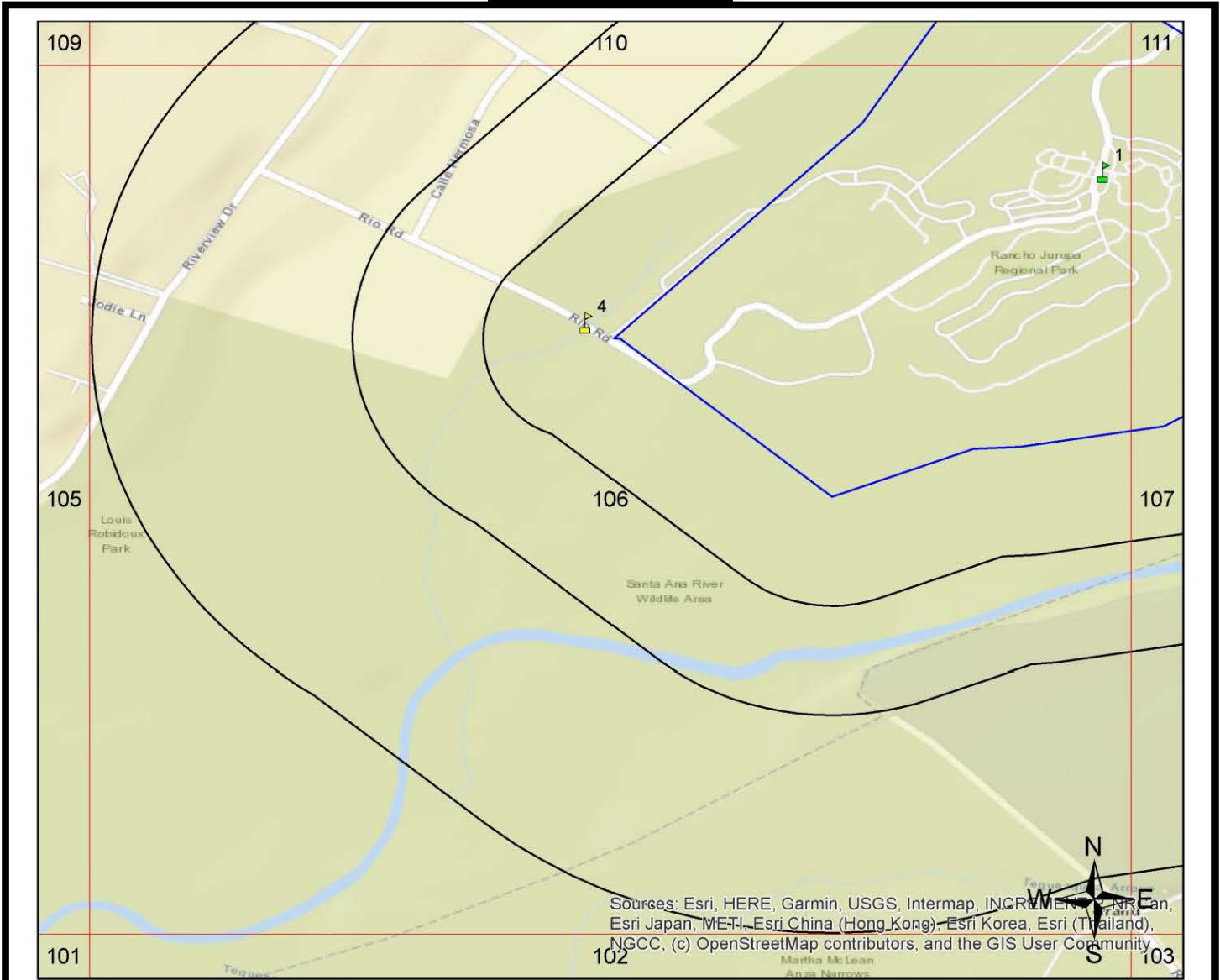


**Legend**

Federal NPL	Federal RCRA non-CORRACTS TSD	Federal Emergency Release Reports	State/Tribal UST	ERS Supplemental Govt Sources
Federal Delisted NPL	Federal RCRA Generators	Emergency Release Reports	State/Tribal Brownfield	ERS Exclusive Historic Sources
Federal CERCLIS	Federal UST	State/Tribal NPL	State/Tribal Inst/Eng Controls	
Federal CERCLIS NFRAP	Federal Inst/Eng Controls	State/Tribal CERCLIS Equivalent	State/Tribal Landfill/Solid Waste	
Federal LUST	Federal Brownfield	State/Tribal LUST	State/Tribal RCRA Equivalent	
Federal RCRA CORRACTS	Federal ERNS	State/Tribal Voluntary Cleanup Sites	State/Tribal ASTM Other	

All plotted occurrences represent approximate locations based on geographic information provided by the respective agency. Actual locations may vary due to numerous reasons such as: the size of the property, accuracy of the provided location, accuracy of the software used to determine the location, etc. **Occurrences are shown in three colors** to give a visual indication of the potential risk of the listed occurrence based on the type of list and the current status of the occurrence. Occurrences shown in **RED** are locations with known contamination that have not received a "case closed" or "no further action" status. Occurrences shown in **YELLOW** have been listed by the respective agency, but do not always represent an environmental risk. The detailed status information and description of the listing should be reviewed for further information. Occurrences shown in **GREEN** are occurrences that have active permits or have had contamination in the past but have received a "case closed" or "no further action" status and therefore, do not likely present an environmental risk.

# GRID MAP 106

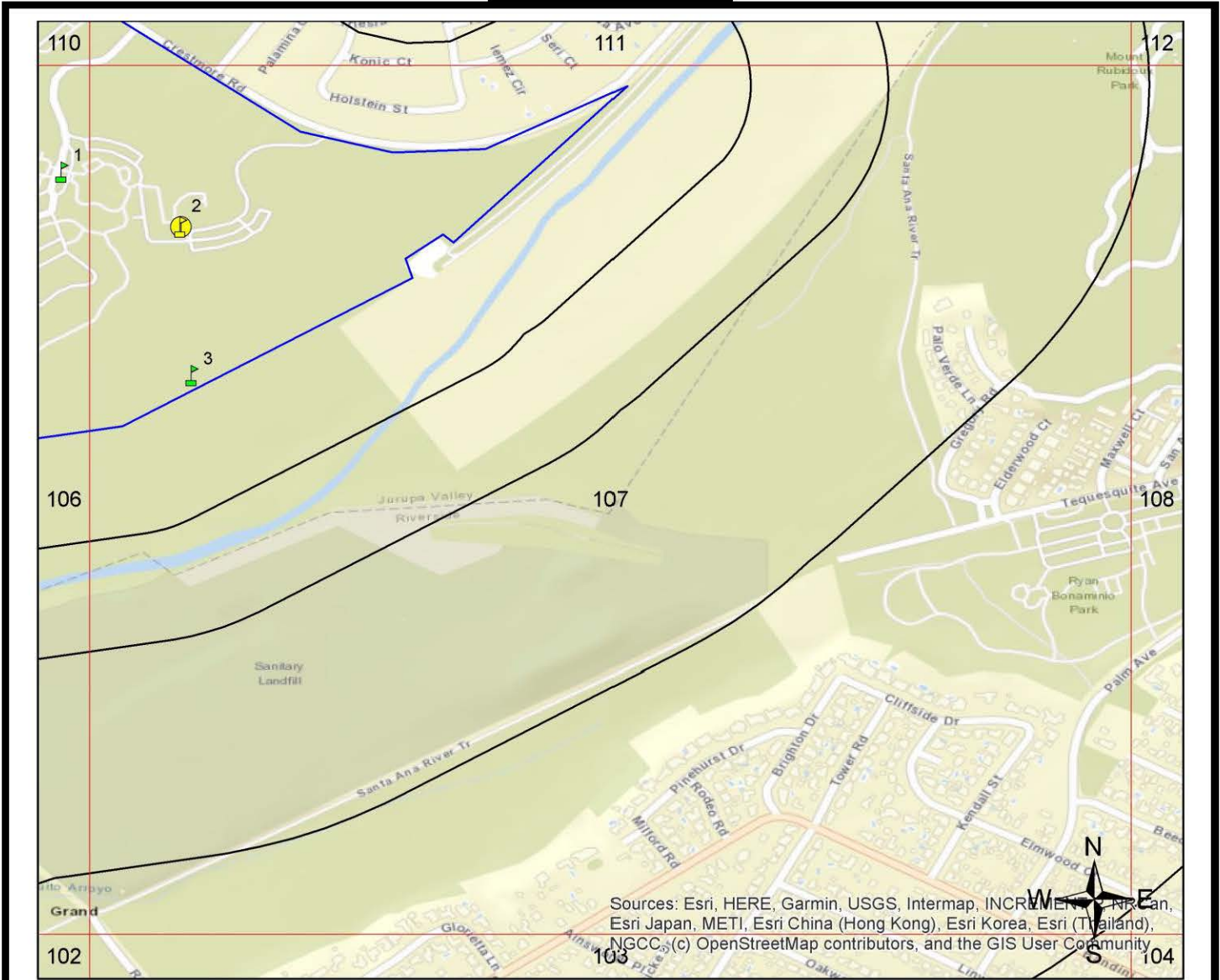


Sources: Esri, HERE, Garmin, USGS, Intermap, INCREMENTAL P&T, Can, Esri Japan, METI, Esri China (Hong Kong), Esri Korea, Esri (Thailand), NGCC, (c) OpenStreetMap contributors, and the GIS User Community

Legend			
Federal NPL	Federal RCRA non-CORRACTS TSD	Federal Emergency Release Reports	State/Tribal UST
Federal Delisted NPL	Federal RCRA Generators	Emergency Release Reports	State/Tribal Brownfield
Federal CERCLIS	Federal UST	State/Tribal NPL	State/Tribal Inst/Eng Controls
Federal CERCLIS NFRAP	Federal Inst/Eng Controls	State/Tribal CERCLIS Equivalent	State/Tribal Landfill/Solid Waste
Federal LUST	Federal Brownfield	State/Tribal LUST	State/Tribal RCRA Equivalent
Federal RCRA CORRACTS	Federal ERNS	State/Tribal Voluntary Cleanup Sites	State/Tribal ASTM Other
			ERS Supplemental Govt Sources
			ERS Exclusive Historic Sources

All plotted occurrences represent approximate locations based on geographic information provided by the respective agency. Actual locations may vary due to numerous reasons such as: the size of the property, accuracy of the provided location, accuracy of the software used to determine the location, etc. **Occurrences are shown in three colors** to give a visual indication of the potential risk of the listed occurrence based on the type of list and the current status of the occurrence. Occurrences shown in **RED** are locations with known contamination that have not received a "case closed" or "no further action" status. Occurrences shown in **YELLOW** have been listed by the respective agency, but do not always represent an environmental risk. The detailed status information and description of the listing should be reviewed for further information. Occurrences shown in **GREEN** are occurrences that have active permits or have had contamination in the past but have received a "case closed" or "no further action" status and therefore, do not likely present an environmental risk.

## GRID MAP 107



Sources: Esri, HERE, Garmin, USGS, Intermap, INCREMENTAL, Navteq, Esri Japan, METI, Esri China (Hong Kong), Esri Korea, Esri (Thailand), NGCC, (c) OpenStreetMap contributors, and the GIS User Community

### Legend

Federal NPL	Federal RCRA non-CORRACTS TSD	Federal Emergency Release Reports	State/Tribal UST	ERS Supplemental Govt Sources
Federal Delisted NPL	Federal RCRA Generators	Emergency Release Reports	State/Tribal Brownfield	ERS Exclusive Historic Sources
Federal CERCLIS	Federal UST	State/Tribal NPL	State/Tribal Inst/Eng Controls	
Federal CERCLIS NFRAP	Federal Inst/Eng Controls	State/Tribal CERCLIS Equivalent	State/Tribal Landfill/Solid Waste	
Federal LUST	Federal Brownfield	State/Tribal LUST	State/Tribal RCRA Equivalent	
Federal RCRA CORRACTS	Federal ERNS	State/Tribal Voluntary Cleanup Sites	State/Tribal ASTM Other	

All plotted occurrences represent approximate locations based on geographic information provided by the respective agency. Actual locations may vary due to numerous reasons such as: the size of the property, accuracy of the provided location, accuracy of the software used to determine the location, etc. **Occurrences are shown in three colors** to give a visual indication of the potential risk of the listed occurrence based on the type of list and the current status of the occurrence. Occurrences shown in **RED** are locations with known contamination that have not received a "case closed" or "no further action" status. Occurrences shown in **YELLOW** have been listed by the respective agency, but do not always represent an environmental risk. The detailed status information and description of the listing should be reviewed for further information. Occurrences shown in **GREEN** are occurrences that have active permits or have had contamination in the past but have received a "case closed" or "no further action" status and therefore, do not likely present an environmental risk.

# GRID MAP 108

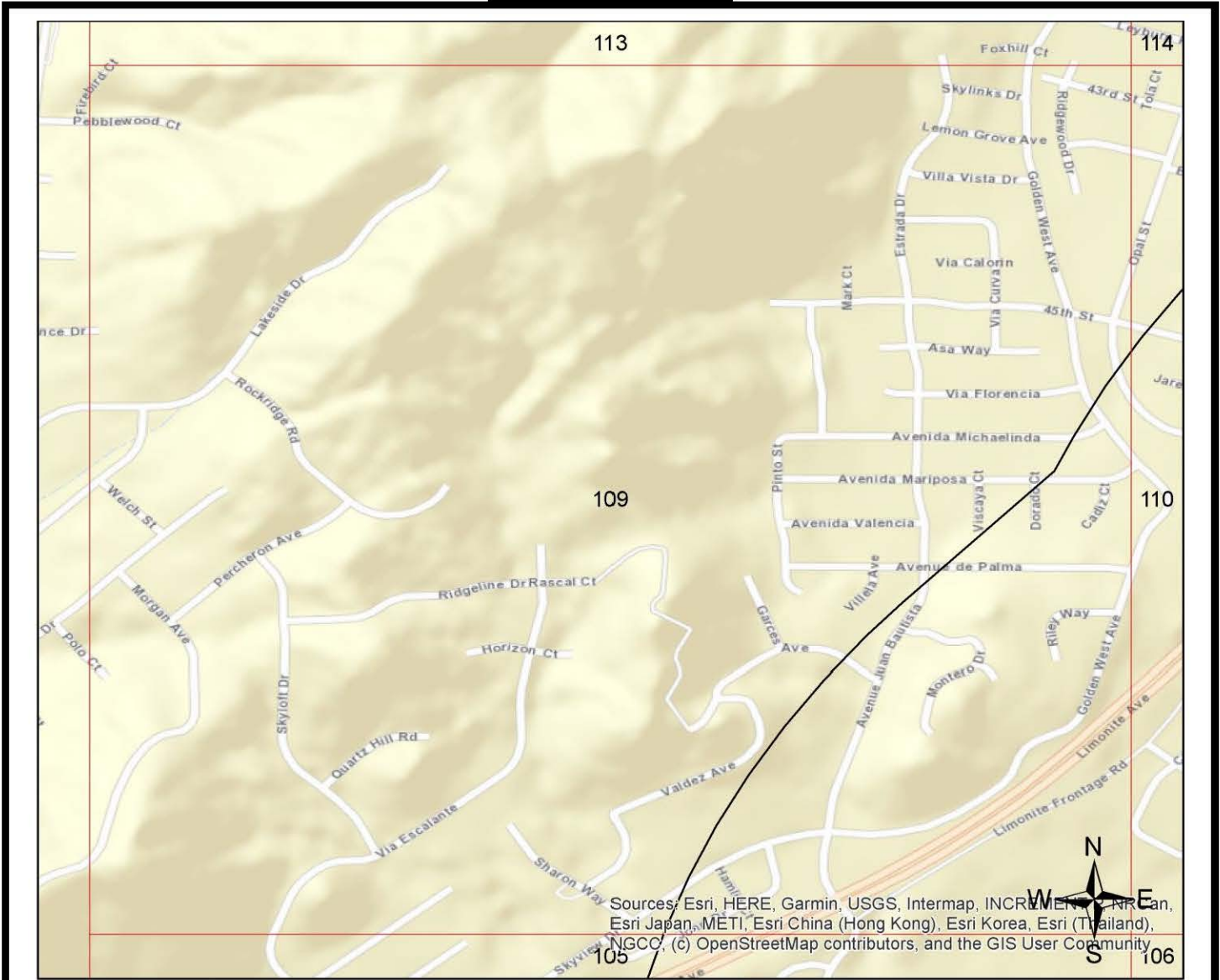


Sources: Esri, HERE, Garmin, USGS, Intermap, INCREMENTAL, Navteq, Swire, Esri Japan, METI, Esri China (Hong Kong), Esri Korea, Esri (Thailand), Swire, Esri India, Esri Taiwan, NGCC, (c) OpenStreetMap contributors, and the GIS User Community

Legend			
Federal NPL	Federal RCRA non-CORRACTS TSD	Federal Emergency Release Reports	State/Tribal UST
Federal Delisted NPL	Federal RCRA Generators	Emergency Release Reports	State/Tribal Brownfield
Federal CERCLIS	Federal UST	State/Tribal NPL	State/Tribal Ins/Eng Controls
Federal CERCLIS NFRAP	Federal Ins/Eng Controls	State/Tribal CERCLIS Equivalent	State/Tribal Landfill/Solid Waste
Federal LUST	Federal Brownfield	State/Tribal LUST	State/Tribal RCRA Equivalent
Federal RCRA CORRACTS	Federal ERNS	State/Tribal Voluntary Cleanup Sites	State/Tribal ASTM Other
			ERS Supplemental Govt Sources
			ERS Exclusive Historic Sources

All plotted occurrences represent approximate locations based on geographic information provided by the respective agency. Actual locations may vary due to numerous reasons such as: the size of the property, accuracy of the provided location, accuracy of the software used to determine the location, etc. **Occurrences are shown in three colors** to give a visual indication of the potential risk of the listed occurrence based on the type of list and the current status of the occurrence. Occurrences shown in **RED** are locations with known contamination that have not received a "case closed" or "no further action" status. Occurrences shown in **YELLOW** have been listed by the respective agency, but do not always represent an environmental risk. The detailed status information and description of the listing should be reviewed for further information. Occurrences shown in **GREEN** are occurrences that have active permits or have had contamination in the past but have received a "case closed" or "no further action" status and therefore, do not likely present an environmental risk.

# GRID MAP 109



Sources: Esri, HERE, Garmin, USGS, Intermap, INCREMENTAL, CNR, Esri Japan, METI, Esri China (Hong Kong), Esri Korea, Esri (Thailand), NGCC, (c) OpenStreetMap contributors, and the GIS User Community

Legend			
Federal NPL	Federal RCRA non-CORRACTS TSD	Federal Emergency Release Reports	State/Tribal UST
Federal Delisted NPL	Federal RCRA Generators	Emergency Release Reports	State/Tribal Brownfield
Federal CERCLIS	Federal UST	State/Tribal NPL	State/Tribal Ins/Eng Controls
Federal CERCLIS NFRAP	Federal Ins/Eng Controls	State/Tribal CERCLIS Equivalent	State/Tribal Landfill/Solid Waste
Federal LUST	Federal Brownfield	State/Tribal LUST	State/Tribal RCRA Equivalent
Federal RCRA CORRACTS	Federal ERNS	State/Tribal Voluntary Cleanup Sites	State/Tribal ASTM Other
			ERS Supplemental Govt Sources
			ERS Exclusive Historic Sources

All plotted occurrences represent approximate locations based on geographic information provided by the respective agency. Actual locations may vary due to numerous reasons such as: the size of the property, accuracy of the provided location, accuracy of the software used to determine the location, etc. **Occurrences are shown in three colors** to give a visual indication of the potential risk of the listed occurrence based on the type of list and the current status of the occurrence. Occurrences shown in **RED** are locations with known contamination that have not received a "case closed" or "no further action" status. Occurrences shown in **YELLOW** have been listed by the respective agency, but do not always represent an environmental risk. The detailed status information and description of the listing should be reviewed for further information. Occurrences shown in **GREEN** are occurrences that have active permits or have had contamination in the past but have received a "case closed" or "no further action" status and therefore, do not likely present an environmental risk.

## GRID MAP 110

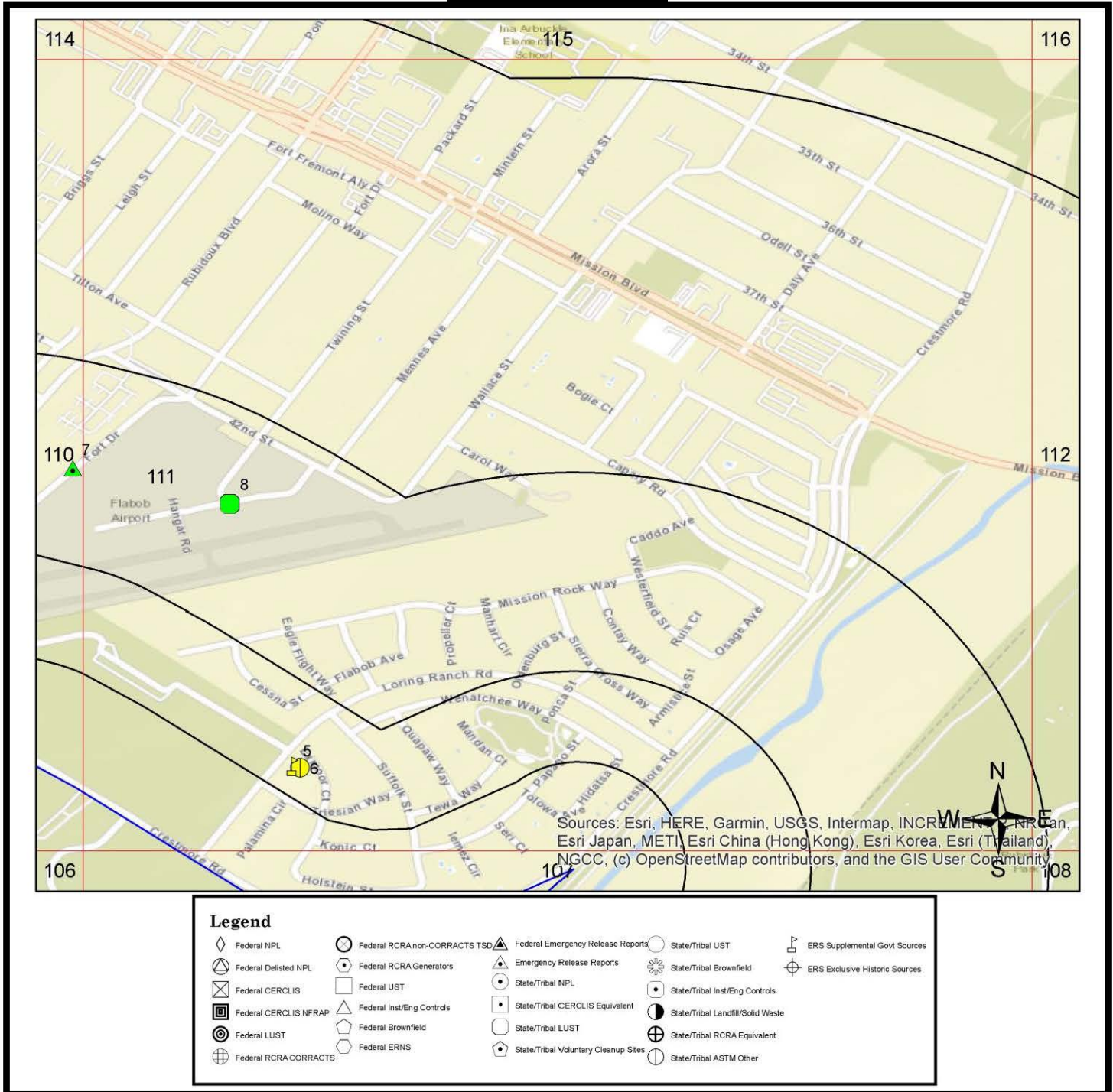


Sources: Esri, HERE, Garmin, USGS, Intermap, INCREMENTAL, Navteq, Esri Japan, METI, Esri China (Hong Kong), Esri Korea, Esri (Thailand), Swatch, Bing, DeLorme, GEBCO, IGN, LASEER, NAVTEQ, NGCC, (c) OpenStreetMap contributors, and the GIS User Community

Legend			
	Federal NPL		Federal RCRA non-CORRACTS TSD
	Federal Delisted NPL		Federal Emergency Release Reports
	Federal CERCLIS		Emergency Release Reports
	Federal CERCLIS NFRAP		State/Tribal NPL
	Federal LUST		State/Tribal Ins/Eng Controls
	Federal RCRA CORRACTS		State/Tribal CERCLIS Equivalent
	Federal Inst/Eng Controls		State/Tribal Landfill/Solid Waste
	Federal Brownfield		State/Tribal LUST
	Federal ERNS		State/Tribal RCRA Equivalent
	Federal RCRA Generators		State/Tribal Voluntary Cleanup Sites
	Federal UST		State/Tribal ASTM Other
	Federal UST		State/Tribal UST
	Federal UST		ERS Supplemental Govt Sources
	Federal UST		ERS Exclusive Historic Sources

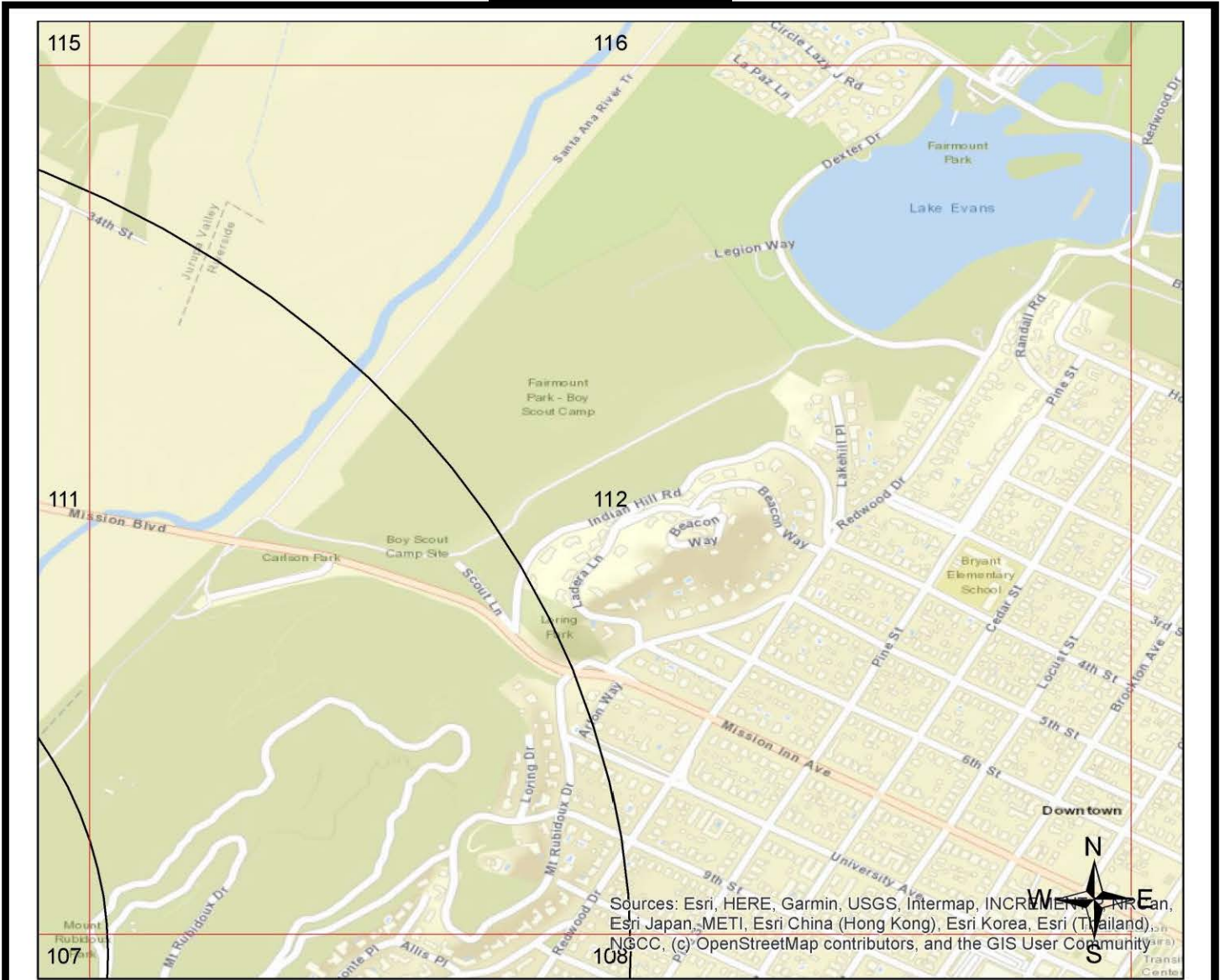
All plotted occurrences represent approximate locations based on geographic information provided by the respective agency. Actual locations may vary due to numerous reasons such as: the size of the property, accuracy of the provided location, accuracy of the software used to determine the location, etc. **Occurrences are shown in three colors** to give a visual indication of the potential risk of the listed occurrence based on the type of list and the current status of the occurrence. Occurrences shown in **RED** are locations with known contamination that have not received a "case closed" or "no further action" status. Occurrences shown in **YELLOW** have been listed by the respective agency, but do not always represent an environmental risk. The detailed status information and description of the listing should be reviewed for further information. Occurrences shown in **GREEN** are occurrences that have active permits or have had contamination in the past but have received a "case closed" or "no further action" status and therefore, do not likely present an environmental risk.

## GRID MAP 111



All plotted occurrences represent approximate locations based on geographic information provided by the respective agency. Actual locations may vary due to numerous reasons such as: the size of the property, accuracy of the provided location, accuracy of the software used to determine the location, etc. **Occurrences are shown in three colors** to give a visual indication of the potential risk of the listed occurrence based on the type of list and the current status of the occurrence. Occurrences shown in **RED** are locations with known contamination that have not received a "case closed" or "no further action" status. Occurrences shown in **YELLOW** have been listed by the respective agency, but do not always represent an environmental risk. The detailed status information and description of the listing should be reviewed for further information. Occurrences shown in **GREEN** are occurrences that have active permits or have had contamination in the past but have received a "case closed" or "no further action" status and therefore, do not likely present an environmental risk.

# GRID MAP 112



Sources: Esri, HERE, Garmin, USGS, Intermap, INCREMENTAL P, Can, Esri Japan, METI, Esri China (Hong Kong), Esri Korea, Esri (Thailand), NGCC, (c) OpenStreetMap contributors, and the GIS User Community

Legend					
Federal NPL	Federal RCRA non-CORRACTS TSD	Federal Emergency Release Reports	State/Tribal UST	ERS Supplemental Govt Sources	
Federal Delisted NPL	Federal RCRA Generators	Emergency Release Reports	State/Tribal Brownfield	ERS Exclusive Historic Sources	
Federal CERCLIS	Federal UST	State/Tribal NPL	State/Tribal Inst/Eng Controls		
Federal CERCLIS NFRAP	Federal Inst/Eng Controls	State/Tribal CERCLIS Equivalent	State/Tribal Landfill/Solid Waste		
Federal LUST	Federal Brownfield	State/Tribal LUST	State/Tribal RCRA Equivalent		
Federal RCRA CORRACTS	Federal ERNS	State/Tribal Voluntary Cleanup Sites	State/Tribal ASTM Other		

All plotted occurrences represent approximate locations based on geographic information provided by the respective agency. Actual locations may vary due to numerous reasons such as: the size of the property, accuracy of the provided location, accuracy of the software used to determine the location, etc. **Occurrences are shown in three colors** to give a visual indication of the potential risk of the listed occurrence based on the type of list and the current status of the occurrence. Occurrences shown in **RED** are locations with known contamination that have not received a "case closed" or "no further action" status. Occurrences shown in **YELLOW** have been listed by the respective agency, but do not always represent an environmental risk. The detailed status information and description of the listing should be reviewed for further information. Occurrences shown in **GREEN** are occurrences that have active permits or have had contamination in the past but have received a "case closed" or "no further action" status and therefore, do not likely present an environmental risk.



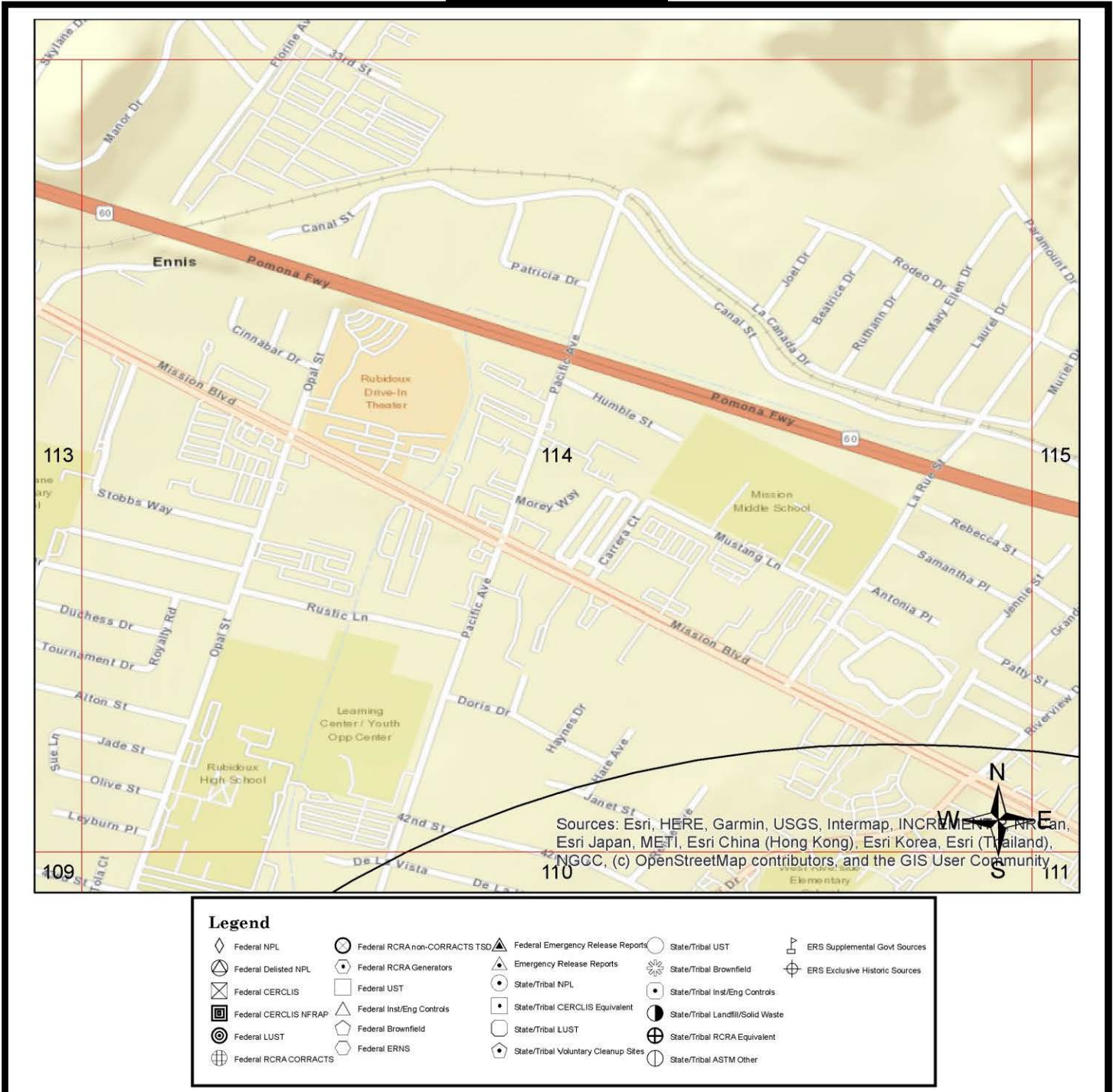
**GRID MAP 113**



Legend					
◇ Federal NPL	○ Federal RCRA non-CORRACTS TSD	▲ Federal Emergency Release Reports	○ State/Tribal UST	⚡ ERS Supplemental Govt Sources	
⊗ Federal Delisted NPL	⬠ Federal RCRA Generators	△ Emergency Release Reports	⊗ State/Tribal Brownfield	⊕ ERS Exclusive Historic Sources	
⊠ Federal CERCLIS	□ Federal UST	● State/Tribal NPL	● State/Tribal Inst/Eng Controls		
⊞ Federal CERCLIS NFRAP	△ Federal Inst/Eng Controls	● State/Tribal CERCLIS Equivalent	● State/Tribal Landfill/Solid Waste		
⊙ Federal LUST	⬠ Federal Brownfield	○ State/Tribal LUST	⊕ State/Tribal RCRA Equivalent		
⊕ Federal RCRA CORRACTS	○ Federal ERNS	⬠ State/Tribal Voluntary Cleanup Sites	○ State/Tribal ASTM Other		

All plotted occurrences represent approximate locations based on geographic information provided by the respective agency. Actual locations may vary due to numerous reasons such as: the size of the property, accuracy of the provided location, accuracy of the software used to determine the location, etc. **Occurrences are shown in three colors** to give a visual indication of the potential risk of the listed occurrence based on the type of list and the current status of the occurrence. Occurrences shown in **RED** are locations with known contamination that have not received a "case closed" or "no further action" status. Occurrences shown in **YELLOW** have been listed by the respective agency, but do not always represent an environmental risk. The detailed status information and description of the listing should be reviewed for further information. Occurrences shown in **GREEN** are occurrences that have active permits or have had contamination in the past but have received a "case closed" or "no further action" status and therefore, do not likely present an environmental risk.

## GRID MAP 114

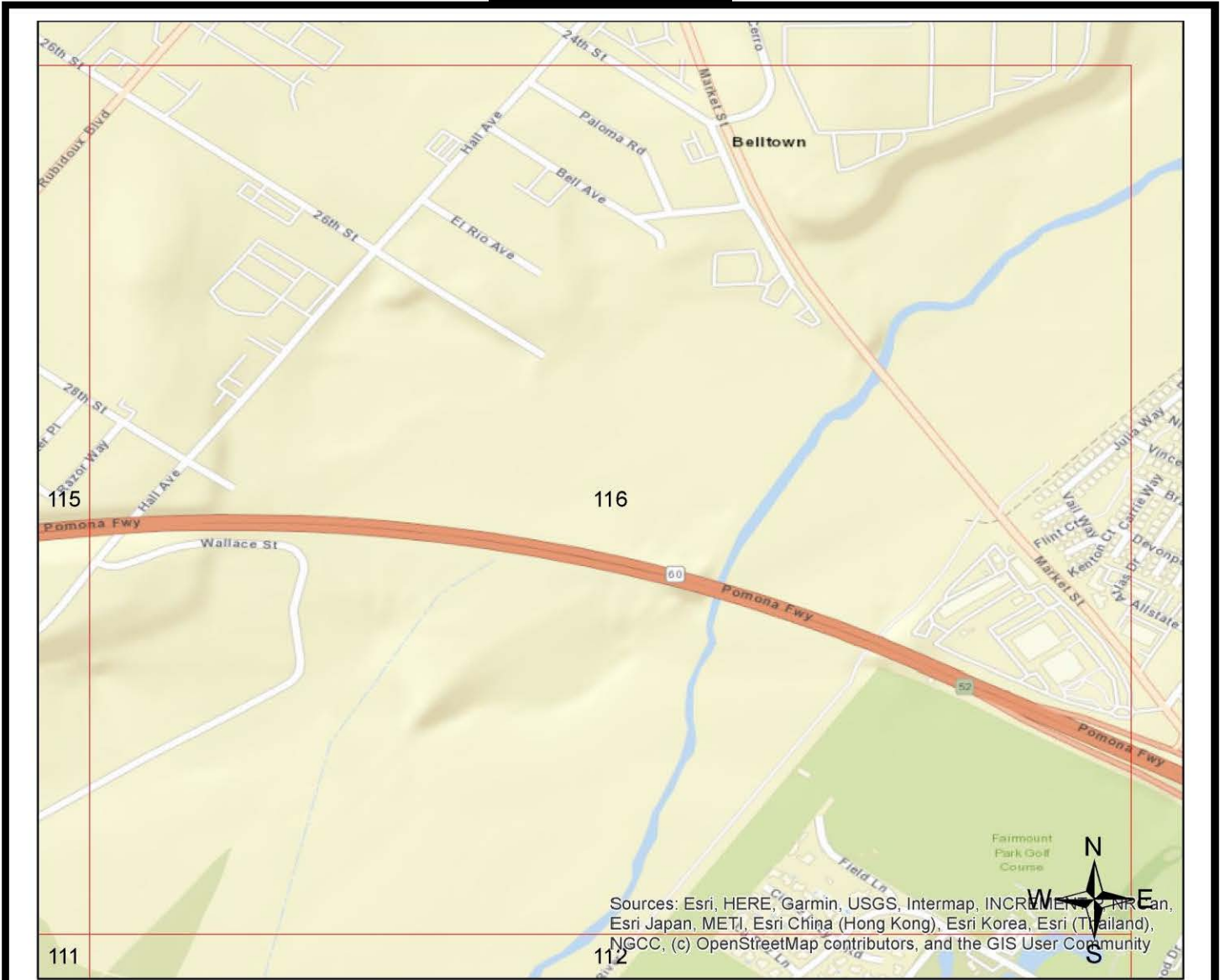


Sources: Esri, HERE, Garmin, USGS, Intermap, INCREMENTAL, Navteq, Swatch, Esri Japan, METI, Esri China (Hong Kong), Esri Korea, Esri (Thailand), Swatch, Bing, Mapbox, NGCC, (c) OpenStreetMap contributors, and the GIS User Community

All plotted occurrences represent approximate locations based on geographic information provided by the respective agency. Actual locations may vary due to numerous reasons such as: the size of the property, accuracy of the provided location, accuracy of the software used to determine the location, etc. **Occurrences are shown in three colors** to give a visual indication of the potential risk of the listed occurrence based on the type of list and the current status of the occurrence. Occurrences shown in **RED** are locations with known contamination that have not received a "case closed" or "no further action" status. Occurrences shown in **YELLOW** have been listed by the respective agency, but do not always represent an environmental risk. The detailed status information and description of the listing should be reviewed for further information. Occurrences shown in **GREEN** are occurrences that have active permits or have had contamination in the past but have received a "case closed" or "no further action" status and therefore, do not likely present an environmental risk.



# GRID MAP 116

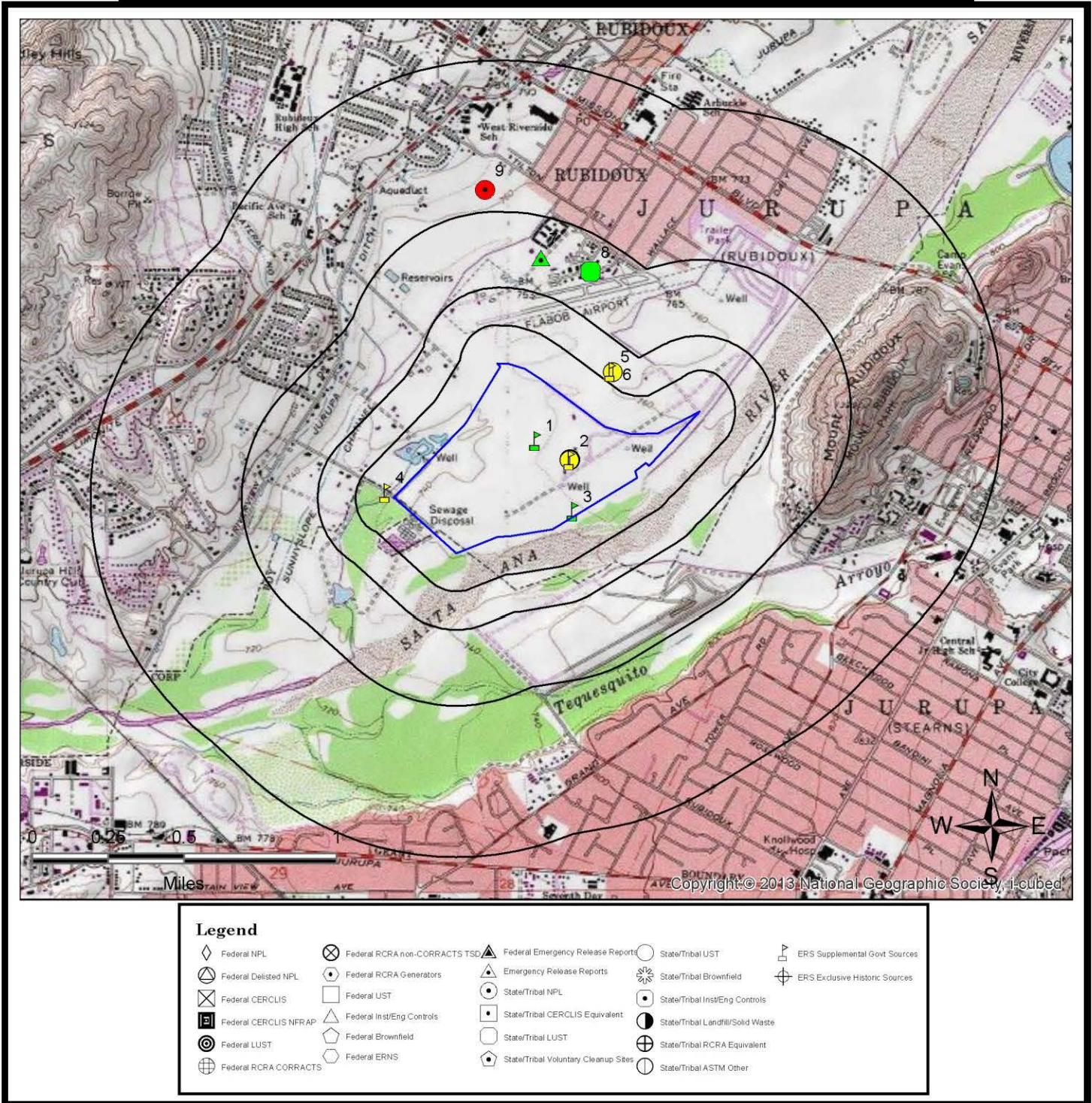


Sources: Esri, HERE, Garmin, USGS, Intermap, INCREMENTAL, Navteq, Esri Japan, METI, Esri China (Hong Kong), Esri Korea, Esri (Thailand), NGCC, (c) OpenStreetMap contributors, and the GIS User Community

Legend			
Federal NPL	Federal RCRA non-CORRACTS TSD	Federal Emergency Release Reports	State/Tribal UST
Federal Delisted NPL	Federal RCRA Generators	Emergency Release Reports	State/Tribal Brownfield
Federal CERCLIS	Federal UST	State/Tribal NPL	State/Tribal Ins/Eng Controls
Federal CERCLIS NFRAP	Federal Ins/Eng Controls	State/Tribal CERCLIS Equivalent	State/Tribal Landfill/Solid Waste
Federal LUST	Federal Brownfield	State/Tribal LUST	State/Tribal RCRA Equivalent
Federal RCRA CORRACTS	Federal ERNS	State/Tribal Voluntary Cleanup Sites	State/Tribal ASTM Other
			ERS Supplemental Govt Sources
			ERS Exclusive Historic Sources

All plotted occurrences represent approximate locations based on geographic information provided by the respective agency. Actual locations may vary due to numerous reasons such as: the size of the property, accuracy of the provided location, accuracy of the software used to determine the location, etc. **Occurrences are shown in three colors** to give a visual indication of the potential risk of the listed occurrence based on the type of list and the current status of the occurrence. Occurrences shown in **RED** are locations with known contamination that have not received a "case closed" or "no further action" status. Occurrences shown in **YELLOW** have been listed by the respective agency, but do not always represent an environmental risk. The detailed status information and description of the listing should be reviewed for further information. Occurrences shown in **GREEN** are occurrences that have active permits or have had contamination in the past but have received a "case closed" or "no further action" status and therefore, do not likely present an environmental risk.

# 1-MILE TOPOGRAPHIC MAP W/OCCURRENCES (MAP4)

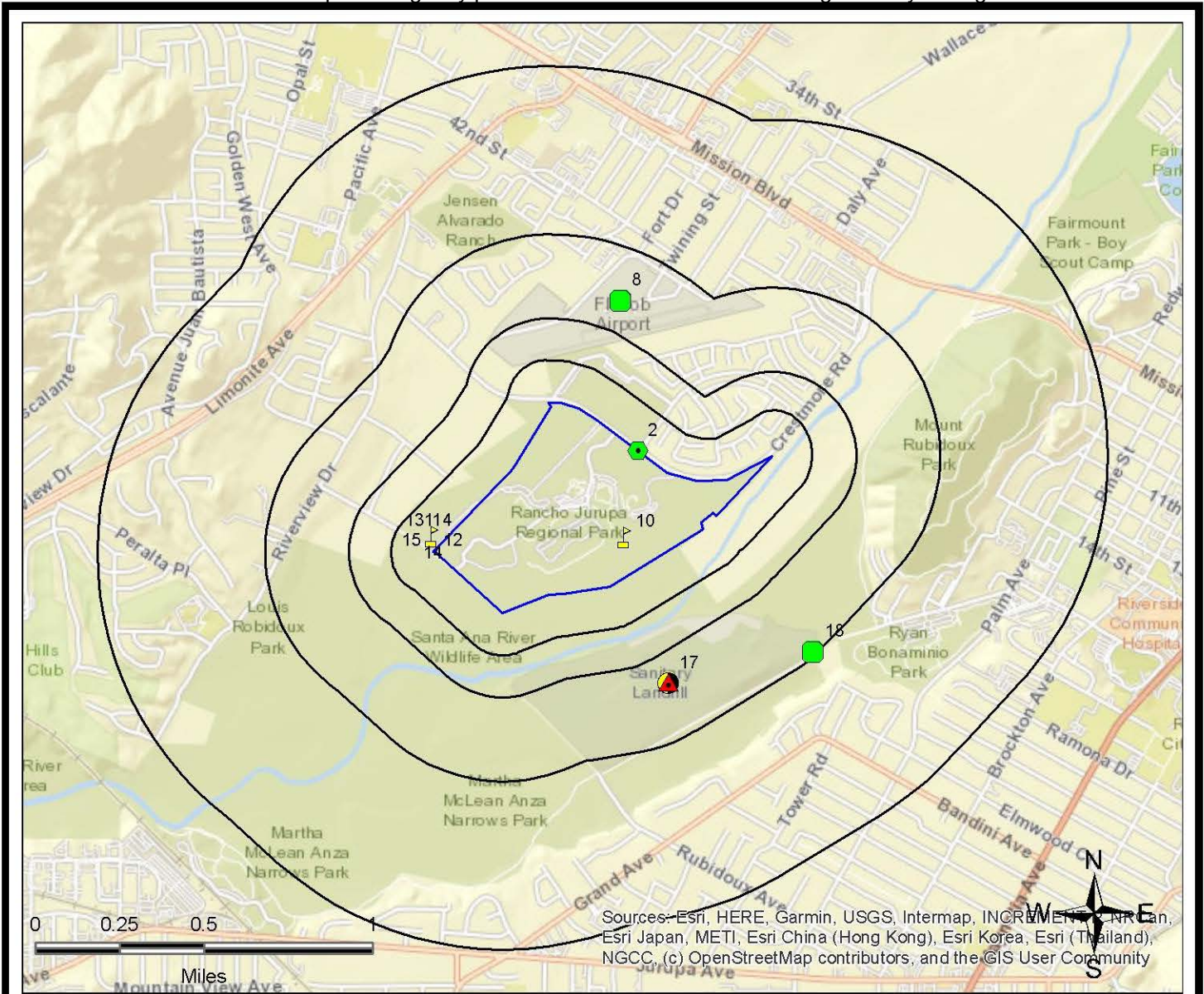


Legend			
	Federal NPL		Federal RCRA non-CORRACTS TSD
	Federal Delisted NPL		Federal Emergency Release Reports
	Federal CERCLIS		Emergency Release Reports
	Federal CERCLIS NFRAP		State/Tribal NPL
	Federal LUST		State/Tribal CERCLIS Equivalent
	Federal LUST		State/Tribal Landfill/Solid Waste
	Federal ERNS		State/Tribal RCRA Equivalent
	Federal ERNS		State/Tribal Voluntary Cleanup Sites
	Federal ERNS		State/Tribal ASTM Other
	Federal ERNS		State/Tribal UST
	Federal ERNS		State/Tribal Brownfield
	Federal ERNS		State/Tribal Inst/Eng Controls
	Federal ERNS		ERS Supplemental Govt Sources
	Federal ERNS		ERS Exclusive Historic Sources

All plotted occurrences represent approximate locations based on geographic information provided by the respective agency. Actual locations may vary due to numerous reasons such as: the size of the property, accuracy of the provided location, accuracy of the software used to determine the location, etc. **Occurrences are shown in three colors** to give a visual indication of the potential risk of the listed occurrence based on the type of list and the current status of the occurrence. Occurrences shown in **RED** are locations with known contamination that have not received a "case closed" or "no further action" status. Occurrences shown in **YELLOW** have been listed by the respective agency, but do not always represent an environmental risk. The detailed status information and description of the listing should be reviewed for further information. Occurrences shown in **GREEN** are occurrences that have active permits or have had contamination in the past but have received a "case closed" or "no further action" status and therefore, do not likely present an environmental risk.

## AGENCY DIFFERENCES IN MAPPED LOCATIONS (MAP5)

Note: Occurrences on this map have agency provided coordinates which differ significantly from geocoded locations.



Sources: Esri, HERE, Garmin, USGS, Intermap, INCREMENTAL Paving, Esri Japan, METI, Esri China (Hong Kong), Esri Korea, Esri (Thailand), NGCC, (c) OpenStreetMap contributors, and the GIS User Community

Legend			

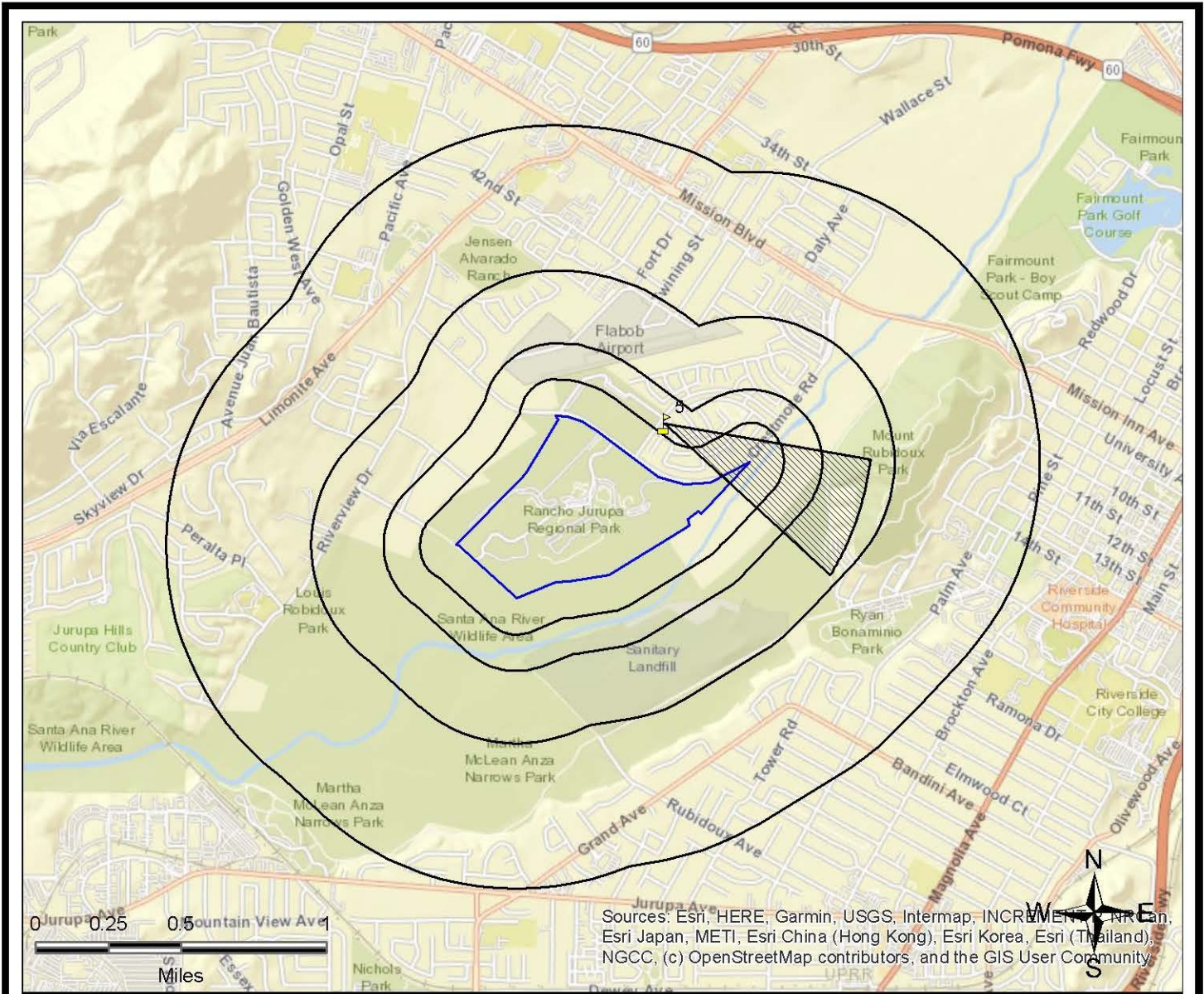
This "AGENCY DIFFERENCES IN MAPPED LOCATIONS (MAP 4)" is fully protected against reproduction in any way, shape or form by ERS Environmental Record Search. ALL applicable laws, copyrights, pending copyrights, trademarks, and any and all applicable Federal and State laws apply at all times. These protections include the concept, procedures, processes, layout, vision, color scheme, mapping layout, legends, data, any and all verbiage, and the entire concept.

## SUMMARY OF AGENCY DIFFERENCES

MAP ID	ID / SITE NAME	ADDRESS / DATABASE	AGENCY COORDINATES	DISTANCE (MILES)	DIRECTION
2	CAC002999333 RIVERSIDE COUNTY - REGINAL PARK & OPEN SPACE DISTRICT	4600 Crestmore Rd RCRA-NON-US	-117.409302, 33.983734	0	NE
4	110006485721 RUBIDOUX COMMUNITY SVCS	5062 RIO RD FRS-US	-117.42, 33.98	0.03	NW
8	T0606500142 FLABOB AIRPORT	4130 MENNES AVE LUST-Closed-CA	-117.41026, 33.9902	0.34	N
10	110012211784 SHELL SERVICE STATION	81950 46TH FRS-US	-117.41, 33.98	0	N/A
11	110065656980 T-MOBILE WEST CORP. (IE04873A)	6377 LIMONITE AVE FRS-US	-117.42, 33.98	0.03	NW
12	110070437928 AMBER COULTER	5861 Allwood St FRS-US	-117.42, 33.98	0.03	NW
13	110070464596 CARMEN AND RAFAEL ARROYO	4781 Suncrest Dr FRS-US	-117.42, 33.98	0.03	NW
14	110066660526 RUBIDOUX COMMUNITY SERVICES DISTRIC	5062 Riverview Dr FRS-US	-117.42, 33.98	0.03	NW
15	110070576222 JEFF DONOFRIO	6198 Limonite Ave FRS-US	-117.42, 33.98	0.03	NW
16	110070406643 CHARLOTTE SAMPLES	5464 Golden West Ave FRS-US	-117.42, 33.98	0.03	NW
17	L10008766450 TEQUESQUITE LANDFILL	6253 TEQUESQUITE AVE. Land-Disposal-CA	-117.4077, 33.9737	0.34	SE
17	L10008766450 TEQUESQUITE LANDFILL	6253 TEQUESQUITE AVE. SLIC-Open-CA	-117.4077, 33.9737	0.34	SE
18	T0606500306 RVSD CITY LANDFILL	5253 TEQUESQUITE AVE LUST-Closed-CA	-117.40018, 33.97507	0.5	SE

# MAPPED AIR PERMITS WITH POTENTIAL DISPERSION (MAP6)

Note: Occurrences on this map are reported in Air Quality databases. Potential air plumes are drawn in the direction of the prevailing wind.



Sources: Esri, HERE, Garmin, USGS, Intermap, INCREMENTAL, Navteq, Esri Japan, METI, Esri China (Hong Kong), Esri Korea, Esri (Thailand), NGCC, (c) OpenStreetMap contributors, and the GIS User Community

Legend			
Federal NPL	Federal RCRA non-CORRACTS TSD	Federal Emergency Release Reports	State/Tribal UST
Federal Delisted NPL	Federal RCRA Generators	Emergency Release Reports	State/Tribal Brownfield
Federal CERCLIS	Federal UST	State/Tribal NPL	State/Tribal Inst/Eng Controls
Federal CERCLIS NFRAP	Federal Inst/Eng Controls	State/Tribal CERCLIS Equivalent	State/Tribal Landfill/Solid Waste
Federal LUST	Federal Brownfield	State/Tribal LUST	State/Tribal RCRA Equivalent
Federal RCRA CORRACTS	Federal ERNS	State/Tribal Voluntary Cleanup Sites	State/Tribal ASTM Other
			ERS Supplemental Govt Sources
			ERS Exclusive Historic Sources

All plotted occurrences represent approximate locations based on geographic information provided by the respective agency/source. Actual locations may vary due to numerous reasons such as: the size of the property, accuracy of the provided location, accuracy of the software used to determine the location, etc. Potential air dispersion plumes are depicted to graphically show the direction contaminants may travel based on prevailing wind data and provide a visual screening tool only. Actual direction will vary especially by season. Depending on the actual contaminate, amount released, and other variables, the distance from the source the contaminate may travel can and will vary. Interpretation and review of all the actual relevant data by an environmental professional is recommended before making any decisions, conclusions or otherwise based on the map depictions, air data, and potential air dispersion plumes.

This "MAPPED AIR PERMITS WITH POTENTIAL DISPERSION (MAP 6)" is fully protected against reproduction in any way, shape or form by ERS Environmental Record Search. ALL applicable laws, copyrights, pending copyrights, trademarks, and any and all applicable Federal and State laws apply at all times. These protections include the concept, procedures, processes, layout, vision, color scheme, mapping layout, legends, data, any and all verbiage, and the entire concept.



## LISTED OCCURRENCE DETAILS

DATABASE	STATUS	DISTANCE	ELEVATION	MAP ID
Hist-CA	No Longer Listed	Subject Site	751 ft	1
SITE NAME			MAPS	ID
Rancho Jurupa Park, Phase 3			<a href="#">1, 4</a>	1.63706E+11
ADDRESS			CITY	ZIP
4800 Crestmore Road			Riverside	8557915081
DETAILS				
<p>Original Database: NPDES-SW-CA            Last Agency Status: Listed            Archive Date: 06/01/16            No Longer Listed-Registered Meas ID: 404606            Registered Meas Type: Construction            WDID: 8 33C358978            Received Date: Not Reported            Processed Date: 6/30/2010            Termination Date: 9/2/2010            Status Code Name: Terminated            Status Date: 3/20/2012            REGION: 8            County Code: 33            Place Size: 14            Place Size Unit: Acres            Facility County: Riverside            Facility Contact Name: Claire Clark            Facility Contact Title: Project Manager            Facility Contact Phone: 951-955-4310            Facility Contact Phone Extension: Not Reported            Facility Contact Email Address: Not Reported            Operator Name: County of Riverside, Regional Park &amp; Open Space District            Operator Address: 4600 Crestmore Road            Operator City: Riverside            Operator State: California            Operator Zip: 92509            Operator Contact Name: Claire Clark</p> <p><a href="#">More Details Link</a></p>				

DATABASE	STATUS	DISTANCE	ELEVATION	MAP ID
Hist-CA	No Longer Listed	Subject Site	751 ft	<b>1</b>
SITE NAME			MAPS	ID
Rancho Jurupa Park Phase 3			<a href="#">1,4</a>	1.63629E+11
ADDRESS			CITY	ZIP
4800 Crestmore Rd			Riverside	8557915081

**DETAILS**

Original Database: NPDES-SW-CA  
 Last Agency Status: Listed  
 Archive Date: 06/01/16  
 No Longer Listed-Registered Meas ID: 404511  
 Registered Meas Type: Construction  
 WDID: 8 33C358903  
 Received Date: Not Reported  
 Processed Date: 6/28/2010  
 Termination Date: 9/2/2010  
 Status Code Name: Terminated  
 Status Date: 9/2/2010  
 REGION: 8  
 County Code: 33  
 Place Size: 14  
 Place Size Unit: Acres  
 Facility County: Riverside  
 Facility Contact Name: Claire Clark  
 Facility Contact Title: Not Reported  
 Facility Contact Phone: 951-955-4310  
 Facility Contact Phone Extension: Not Reported  
 Facility Contact Email Address: Not Reported  
 Operator Name: Riverside County Regional Park & Open Space Dist  
 Operator Address: 4800 Crestmore Rd  
 Operator City: Riverside  
 Operator State: California  
 Operator Zip: 92509  
 Operator Contact Name: Claire Clark

[More Details Link](#)

DATABASE	STATUS	DISTANCE	ELEVATION	MAP ID
ICIS-NPDES-US	Listed	Subject Site	751 ft	<b>1</b>
SITE NAME			MAPS	ID
RANCHO JURUPA PARK PHASE 3			<a href="#">1,4</a>	CAW407369
ADDRESS			CITY	ZIP
4800 CRESTMORE RD			RIVERSIDE	92509

### DETAILS

**Facility & Permit Information**

Note: To view complete NPDES report go to URL below and click on Envirofacts Report, select ICIS NPDES

URL:

<https://echo.epa.gov/detailed-facility-report?fid=110070084869>

ICIS Facility Interest ID: 3600737273

Facility Registry Service (FRS) ID: 110070084869

Facility Type: Not Reported

Supplemental Address Info: Not Reported

County FIPS Code: Not Reported

Agency Provided Latitude: Not Reported

Agency Provided Longitude: Not Reported

Impaired Waters: Not Reported

**Inspection Information**

: Not Reported

**Permit Schedule Violations**

: Not Reported

**Compliance Schedule Violations**

: Not Reported

**Single Event Violations**

: Not Reported

**CWA Enforcement Actions**

: Not Reported

**Effluent Violation Information**

: Not Reported

**NAICS Descriptions**

[More Details Link](#)

DATABASE	STATUS	DISTANCE	ELEVATION	MAP ID
CRSP-CA	Listed	Subject Site	754 ft	<b>2</b>
SITE NAME			MAPS	ID
Riv Co Regional Parks HQ Expansion			<a href="#">1,4</a>	511391
ADDRESS			CITY	ZIP
4600 CRESTMORE RD			RIVERSIDE	92509

**DETAILS**

Site Regulated Program Information

Site ID: 511391

Site EI ID: 865320

Agency Provided Latitude: 33.9812

Agency Provided Longitude: -117.4098

Program Description: Construction Storm Water

Evaluation Information

: Not Reported

: Violation Information

: Not Reported

: Enforcement Information

: Not Reported

: Chemical Information

: Not Reported

: Coordinate Information

: Not Reported

:

DATABASE	STATUS	DISTANCE	ELEVATION	MAP ID
HWIS-CA	Listed	Subject Site	754 ft	<b>2</b>
SITE NAME			MAPS	ID
RIVERSIDE COUNTY - REGINAL PARK & OPEN SPACE DISTRICT			<a href="#">1,4</a>	CAC003002958
ADDRESS			CITY	ZIP
4600 CRESTMORE RD.			JURUPA VALLEY	92509

**DETAILS**

Facility Information  
 EPA ID: CAC003002958  
 Facility County: 33  
 Mailing Street: 4600 CRESTMORE RD.  
 Mailing City: JURUPA VALLEY  
 Mailing State: CA  
 Mailing Zip: 92509  
 Contact Name: RIVERSIDE COUNTY - REGINAL PARK  
 Contact Phone: Not Reported

Generator Details  
 Year: 2019  
 TONS: Not Reported  
 TSD EPA ID: AZR000520882  
 Category Code: 151  
 Category Description: Asbestos containing waste  
 Method Description: LANDFILL OR SURFACE IMPOUNDMENT THAT WILL BE CLOSED AS LANDFILL( TO INCLUDE ON-SITE TREATMENT AND/OR STABILIZATION)

DATABASE	STATUS	DISTANCE	ELEVATION	MAP ID
RCRA-NON-US	Listed	Subject Site	754 ft	<b>2</b>
SITE NAME			MAPS	ID
RIVERSIDE COUNTY - REGINAL PARK & OPEN SPACE DISTRICT			<a href="#">1</a> , <a href="#">4</a>	CAC002999333
ADDRESS			CITY	ZIP
4600 Crestmore Rd			Jurupa Valley	92509

**DETAILS**

More Details:  
<https://enviro.epa.gov/envirofacts/rcrainfo/facility?handlerId=CAC002999333>  
 Reporting Universe: Other

DATABASE	STATUS	DISTANCE	ELEVATION	MAP ID
SDWIS-US	Active	Subject Site	754 ft	<b>2</b>
SITE NAME			MAPS	ID
LAWLER PARK - RIV.COUNTY PARKS			<a href="#">1,4</a>	CA3301567
ADDRESS			CITY	ZIP
4600 CRESTMORE RD			RIVERSIDE	92506

**DETAILS**

Public Water  
PWS ID: CA3301567  
Address Line2: -  
Primary Source Code: GW  
PWS Deactivation Date: -

Water System and Admin Contact  
EPA Region: 09  
PWS Activity Status: Active  
PWS Type: Transient non-community system  
Population Served Count: 25  
Submission Status: Y  
Pop Cat 5: <=500  
Pop Cat 11: <=100  
Organization Name: BREWER, MARC  
Admin Name: BREWER, MARC  
Phone Number: -  
Fax Number: -  
Contact Address: 4600 CRESTMORE RD  
Contact Address 2: -  
Country Code: US

Enforcements  
Enforcement ID: 1403726  
Originator Code: S

[More Details Link](#)

DATABASE	STATUS	DISTANCE	ELEVATION	MAP ID
SDWIS-US	Active	Subject Site	754 ft	<b>2</b>
SITE NAME			MAPS	ID
HURKEY CREEK - RIV. CO. PARKS			<a href="#">1,4</a>	CA3301564
ADDRESS			CITY	ZIP
4600 CRESTMORE RD			RIVERSIDE	92506

**DETAILS**

Public Water  
PWS ID: CA3301564  
Address Line2: -  
Primary Source Code: GW  
PWS Deactivation Date: -

Water System and Admin Contact  
EPA Region: 09  
PWS Activity Status: Active  
PWS Type: Transient non-community system  
Population Served Count: 500  
Submission Status: Y  
Pop Cat 5: <=500  
Pop Cat 11: 101-500  
Organization Name: BREWER, MARC  
Admin Name: BREWER, MARC  
Phone Number: -  
Fax Number: -  
Contact Address: 4600 CRESTMORE RD  
Contact Address 2: -  
Country Code: US

Enforcements  
Enforcement ID: 1303482  
Originator Code: S

[More Details Link](#)

DATABASE	STATUS	DISTANCE	ELEVATION	MAP ID
SDWIS-US	Active	Subject Site	754 ft	<b>2</b>
SITE NAME			MAPS	ID
MCCALL PARK - RIV.COUNTY PARKS			<a href="#">1,4</a>	CA3301570
ADDRESS			CITY	ZIP
4600 CRESTMORE RD			RIVERSIDE	92506
DETAILS				
<p>Public Water  PWS ID: CA3301570  Address Line2: -  Primary Source Code: GW  PWS Deactivation Date: -</p> <p>Water System and Admin Contact  EPA Region: 09  PWS Activity Status: Active  PWS Type: Transient non-community system  Population Served Count: 25  Submission Status: Y  Pop Cat 5: &lt;=500  Pop Cat 11: &lt;=100  Organization Name: BREWER, MARC  Admin Name: BREWER, MARC  Phone Number: -  Fax Number: -  Contact Address: 4600 CRESTMORE RD  Contact Address 2: -  Country Code: US</p> <p>Enforcements  Enforcement ID: 1403729  Originator Code: S  <a href="#">More Details Link</a></p>				





DATABASE	STATUS	DISTANCE	ELEVATION	MAP ID
USGS-Waterwells-US	Listed	Subject Site	750 ft	3
SITE NAME			MAPS	ID
002S005W21Q001S			<a href="#">1,4</a>	69393
ADDRESS			CITY	ZIP
Not Reported by Agency				
DETAILS				
<p>Note: This is an ERS assigned ID.            Agency Code: USGS            Site ID Number: 335843117243501            Site Type Code: GW            County Code: 65            District Code: 6            State Code: 6            Country Code: US            Altitude of Gage/Land Surface: 750            Map Name: RIVERSIDE WEST            Method Altitude Determined: M            Altitude Accuracy: 10            Altitude Datum: NGVD29            Topographic Setting Code: G            Flags for Type of Data Collected: NNNNNNNNNNNNNNNNNNNNNNNNNNNNNNNNNNNNNNN            Flags for Instruments at Site: NNNNNNNNNNNNNNNNNNNNNNNNNNNNNNNNNNNNNNN            Date of First Construction: 20010922            Mean Greenwich Time Offset: PST            Local Standard Time Flag: Y            Data Reliability Code: C            Data-Other GW Files: Y Y Y            National Aquifer Code: N100CACSTL            Local Aquifer Code: 100CNZC            Local Aquifer Type Code: U            Well Depth: 85            Hole Depth: 85            Source of Depth Data: L  <a href="#">More Details Link</a></p>				

DATABASE	STATUS	DISTANCE	ELEVATION	MAP ID
FRS-US	Listed	0.03 miles NW	732 ft	<b>4</b>
SITE NAME			MAPS	ID
RUBIDOUX COMMUNITY SVCS			<a href="#">1,4</a>	110006485721
ADDRESS			CITY	ZIP
5062 RIO RD			RUBIDOUX	92509
DETAILS				
<p>FRS Facility Detail Report URL:  <a href="https://frs-public.epa.gov/ords/frs_public2/fii_query_detail.disp_program_facility?p_registry_id=110006485721">https://frs-public.epa.gov/ords/frs_public2/fii_query_detail.disp_program_facility?p_registry_id=110006485721</a>            Registry ID: 110006485721</p>				

DATABASE	STATUS	DISTANCE	ELEVATION	MAP ID
AIR-DIST-CA	Listed	0.16 miles NE	759 ft	<b>5</b>
SITE NAME			MAPS	ID
RUBIDOUX COMMUNITY SERVICES DISTRICT			<a href="#">1,4</a>	101091-SC
ADDRESS			CITY	ZIP
4284 EXMOOR CT			RUBIDOUX	92509

**DETAILS**

District: South Coast AQMD  
 Compliance URL:  
[http://www3.aqmd.gov/webappl/fim/prog/novnc.aspx?fac\\_id=101091](http://www3.aqmd.gov/webappl/fim/prog/novnc.aspx?fac_id=101091)  
 Note: For additional Facility, Equipment, Emissions, Hearing Board or Transporation Plan Information click on different tabs.  
 Facility Id: 101091  
 County Code: RV  
 County: Riverside  
 Facility Status Code: A  
 Facility Status: ACTIVE  
 Number of Employees: 0  
 Location Zip Code Extension: Not Reported  
 Facility Representative First Name: JOSEPH  
 Facility Representative Last Name: ZOBA  
 Location Area Code: 951  
 Location Phone Number: 6846900  
 Location Phone Extension: Not Reported  
 Mailing Address: P O BOX 3098  
 Mailing City: RUBIDOUX  
 Mailing State: CA  
 Mailing Zip Code: 92919  
 Mailing Zip Code Extension: Not Reported  
 Mailing Area Code: 951  
 Mailing Phone Number: 6846900  
 Mailing Phone Extension: Not Reported  
 Mailing Representative First Name: JOSEPH  
 Mailing Representative Last Name: ZOBA

[More Details Link](#)

DATABASE	STATUS	DISTANCE	ELEVATION	MAP ID
CRSP-CA	Listed	0.16 miles NE	759 ft	<b>6</b>
SITE NAME			MAPS	ID
Lift Station - Exmoor			<a href="#">1,4</a>	63320
ADDRESS			CITY	ZIP
4282 EXMOOR CT			JURUPA VALLEY	92509

**DETAILS**

Site Regulated Program Information

Site ID: 63320  
 Site EI ID: 10323244  
 Agency Provided Latitude: 33.98517  
 Agency Provided Longitude: -117.40696

Program Description: Chemical Storage Facilities

Evaluation Information

Evaluation Date: 4/25/2017  
 Violations Found? (Y/N): No  
 Evaluation General Type: Compliance Evaluation Inspection  
 Evaluation Type: Routine done by local agency  
 Evaluation Note(s): HM disclosure inspection  
 Evaluation Division: Riverside County Department of Env Health  
 Evaluation Program: HMRRP  
 Evaluation Source: CERS

Evaluation Date: 4/17/2015  
 Violations Found? (Y/N): Yes  
 Evaluation General Type: Compliance Evaluation Inspection  
 Evaluation Type: Routine done by local agency  
 Evaluation Note(s): HM inspection  
 Evaluation Division: Riverside County Department of Env Health  
 Evaluation Program: HMRRP  
 Evaluation Source: CERS

[More Details Link](#)

DATABASE	STATUS	DISTANCE	ELEVATION	MAP ID
SLIC-Closed-CA	COMPLETED - CASE CLOSED	0.37 miles N	756 ft	<b>7</b>
SITE NAME			MAPS	ID
POLY-FIBER FACILITY			<a href="#">1,4</a>	SL0606515945
ADDRESS			CITY	ZIP
4343 FORT DRIVE			RIVERSIDE	

**DETAILS**

Sites Details

URL:  
[http://geotracker.waterboards.ca.gov/profile\\_report.asp?global\\_id=SL0606515945](http://geotracker.waterboards.ca.gov/profile_report.asp?global_id=SL0606515945)  
 Global ID: SL0606515945  
 Case Type: CLEANUP PROGRAM SITE  
 Status: COMPLETED - CASE CLOSED  
 Agency Provided Address: 4343 FORT DRIVE  
 Status Date: 4/22/2009  
 Cleanup Fund Case: NO  
 Lead Agency: SANTA ANA RWQCB (REGION 8)  
 Case Worker: ANA  
 Local Agency: Not Reported  
 Resolution Case Number: Not Reported  
 Location Case Number: Not Reported  
 File Location: Not Reported  
 Potential Contaminants of Concern: Not Reported  
 Potential Media Affected: OTHER GROUNDWATER (USES OTHER THAN DRINKING WATER)  
 Site History: Not Reported  
 Begin Date: 1/28/2004  
 How Discovered: OTHER MEANS  
 How Discovered Description: Not Reported  
 Stop Method: Not Reported  
 Stop Method Description: Not Reported  
 Agency Provided Latitude: 33.9907821268044  
 Agency Provided Longitude: -117.411891818047

[More Details Link](#)

DATABASE	STATUS	DISTANCE	ELEVATION	MAP ID
County-LUST-Closed-CA	Closed	0.39 miles NE	759 ft	<b>8</b>
SITE NAME			MAPS	ID
Flabob Airport			<a href="#">1,4</a>	89415-RSD
ADDRESS			CITY	ZIP
4130 Mennes Ave			Riverside	

**DETAILS**

Site ID: 89415  
 Closed: Y  
 Employee: Rogers  
 Status: Closed/Action Completed  
 Case Type: Soil only is impacted

DATABASE	STATUS	DISTANCE	ELEVATION	MAP ID
LUST-Closed-CA	COMPLETED - CASE CLOSED	0.39 miles NE	759 ft	<b>8</b>
SITE NAME			MAPS	ID
FLABOB AIRPORT			<a href="#">1,4</a>	T0606500142
ADDRESS			CITY	ZIP
4130 MENNES AVE			RIVERSIDE	92509

**DETAILS**

Sites Details

URL:  
[http://geotracker.waterboards.ca.gov/profile\\_report.asp?global\\_id=T0606500142](http://geotracker.waterboards.ca.gov/profile_report.asp?global_id=T0606500142)  
 Global ID: T0606500142  
 Case Type: LUST CLEANUP SITE  
 Status: COMPLETED - CASE CLOSED  
 Agency Provided Address: 4130 MENNES AVE  
 Status Date: 10/4/1989  
 Cleanup Fund Case: YES  
 Lead Agency: RIVERSIDE COUNTY LOP  
 Case Worker: RIV  
 Local Agency: RIVERSIDE COUNTY LOP  
 Resolution Case Number: 083301269T  
 Location Case Number: 89415  
 File Location: LOCAL AGENCY WAREHOUSE  
 Potential Contaminants of Concern: GASOLINE  
 Potential Media Affected: SOIL  
 Site History: Not Reported  
 Begin Date: 3/14/1989  
 How Discovered: OTHER MEANS  
 How Discovered Description: Not Reported  
 Stop Method: OTHER MEANS  
 Stop Method Description: Not Reported  
 Agency Provided Latitude: 33.9902  
 Agency Provided Longitude: -117.410263

[More Details Link](#)

DATABASE	STATUS	DISTANCE	ELEVATION	MAP ID
Response-CA	NO ACTION	0.57 miles N	768 ft	<b>9</b>
SITE NAME			MAPS	ID
ALFREDO LIMON			<a href="#">1,4</a>	CAR000200667
ADDRESS			CITY	ZIP
4230 Gandale Ln			Riverside	92509



**DETAILS**

EnviroStor ID: CAR000200667

URL:

[http://www.envirostor.dtsc.ca.gov/public/profile\\_report.asp?global\\_id=CAR000200667](http://www.envirostor.dtsc.ca.gov/public/profile_report.asp?global_id=CAR000200667)

Cleanup Status: NO ACTION

Agency Provided Address: 4230 GANDALE LN

County: RIVERSIDE

## RECORDS SOURCES SEARCHED

ABREVIATION	DATABASE FULLNAME	DATABASE CATEGORY	DATABASE DETAILS LINK	TOTAL LISTINGS
Air-CA	Air Permits with Emissions	ERS Supplemental Govt Sources	<a href="#">Click Here</a>	None Found
AIR-DIST-CA	Air Pollution Control District	ERS Supplemental Govt Sources	<a href="#">Click Here</a>	1
AST-CA	Historical Aboveground Storage Tanks	State/Tribal UST	<a href="#">Click Here</a>	None Found
AST-CRSP-CA	Aboveground Storage Tanks	State/Tribal UST	<a href="#">Click Here</a>	None Found
BF-MOA-CA	Brownfield MOA Sites (aka Considered Brownfield Sites, SWRCB MOA, Brownfield Memorandum of Agreement)	State/Tribal Brownfield	<a href="#">Click Here</a>	None Found
BF-Tribal-US	Historical Tribal Brownfields	Federal Brownfield	<a href="#">Click Here</a>	None Found
BF-US	Brownfields Sites	Federal Brownfields	<a href="#">Click Here</a>	None Found
BioFuel-US	Bio Diesel Fuel	ERS Supplemental Govt Sources	<a href="#">Click Here</a>	None Found
BZ-HazWaste-CA	Border Zone or Hazardous Waste Property	State/Tribal ASTM Other Med	<a href="#">Click Here</a>	None Found
CAF-CA	Confined Animal Facilities	ERS Supplemental Govt Sources	<a href="#">Click Here</a>	None Found
CDL-CA	Clandestine Drug Labs	ERS Supplemental Govt Sources	<a href="#">Click Here</a>	None Found
CDL-US	National Clandestine Drug Lab Register	ERS Supplemental Govt Sources	<a href="#">Click Here</a>	None Found
CERCLIS-Archived-US	CERCLIS sites that have been archived	Federal CERCLIS NFRAP	<a href="#">Click Here</a>	None Found
CERCLIS-US	Comprehensive Environmental Response, Compensation, and Liability Information System	Federal CERCLIS	<a href="#">Click Here</a>	None Found
CERS-CA	California Environmental Reporting System (CERS)	State/Tribal ASTM Other Med	<a href="#">Click Here</a>	None Found
CHMIRS-CA	California Hazardous Material Incident Report System	Emergency Release Reports	<a href="#">Click Here</a>	None Found
CHWF-CA	Commercial Offsite Hazardous Waste Facilities	ERS Supplemental Govt Sources	<a href="#">Click Here</a>	None Found
City-AST-CA	Underground Storage Tanks	State/Tribal UST	<a href="#">Click Here</a>	None Found
City-CUPA-CA	Certified Unified Program Agency	State/Tribal ASTM Other Med	<a href="#">Click Here</a>	None Found
City-Others-CA	Hazardous Material Facilities	State/Tribal ASTM Other Med	<a href="#">Click Here</a>	None Found

ABBREVIATION	DATABASE FULLNAME	DATABASE CATEGORY	DATABASE DETAILS LINK	TOTAL LISTINGS
City-UST-CA	City Agency Underground Storage Tanks	State/Tribal UST	<a href="#">Click Here</a>	None Found
Cleaners-CA	Cleaners	ERS Supplemental Govt Sources	<a href="#">Click Here</a>	None Found
Coal-Ash-Dams-US	Coal Ash Contaminated Sites and Hazard Dams	ERS Supplemental Govt Sources	<a href="#">Click Here</a>	None Found
Controls-CA	California sites with Deed Restrictions or other Controls	State/Tribal Inst/Eng Controls	<a href="#">Click Here</a>	None Found
Controls-RCRA-US	RCRA Institutional and Engineering Controls Summary (aka Federal RCRA with Controls)	Federal Institutional/Engineering Controls	<a href="#">Click Here</a>	None Found
Controls-US	US CERCLA Sites with Controls (aka US IC/EC, Institutional/Engineering List Controls, Land Use Controls)	Federal Institutional/Engineering Controls	<a href="#">Click Here</a>	None Found
CorAct-Closed-CA	Corrective Action Sites	State/Tribal ASTM Other Low	<a href="#">Click Here</a>	None Found
CorAct-Open-CA	Corrective Action Sites	State/Tribal ASTM Other High	<a href="#">Click Here</a>	None Found
CorAct-Other-CA	Corrective Action Sites	State/Tribal ASTM Other Low	<a href="#">Click Here</a>	None Found
CORTESE-CA	Cortese Hazardous Waste & Substances Sites List	State/Tribal ASTM Other Med	<a href="#">Click Here</a>	None Found
County-AST-CA	Aboveground Storage Tanks	State/Tribal UST	<a href="#">Click Here</a>	None Found
County-BI-CA	Business Inventory	ERS Supplemental Govt Sources	<a href="#">Click Here</a>	None Found
County-Hist-CA	Historic Environmental County Listings	State/Tribal ASTM Other Med	<a href="#">Click Here</a>	None Found
County-LUST-CA	County Agency Leaking Underground Storage Tanks	State/Tribal LUST	<a href="#">Click Here</a>	None Found
County-LUST-Closed-CA	County Agency Leaking Underground Storage Tanks, Closed Cases	State/Tribal LUST	<a href="#">Click Here</a>	1
County-LUST-Open-CA	County Agency Leaking Underground Storage Tanks, Open Cases	State/Tribal LUST	<a href="#">Click Here</a>	None Found
County-Others-CA	Environmental Related Databases	State/Tribal ASTM Other Med	<a href="#">Click Here</a>	None Found
County-SLIC-Closed-CA	County SLIC Sites	Emergency Release Reports	<a href="#">Click Here</a>	None Found
County-SLIC-Open-CA	County SLIC Sites	Emergency Release Reports	<a href="#">Click Here</a>	None Found

ABBREVIATION	DATABASE FULLNAME	DATABASE CATEGORY	DATABASE DETAILS LINK	TOTAL LISTINGS
County-SML-CA	County Site Mitigation Unit List	State/Tribal ASTM Other Med	<a href="#">Click Here</a>	None Found
County-SWF-CA	County Solid Waste Facilities	State/Tribal Landfill/Solid Waste	<a href="#">Click Here</a>	None Found
County-UST-CA	County Agency Underground Storage Tanks	State/Tribal UST	<a href="#">Click Here</a>	None Found
CRSP-CA	Cal EPA Regulated Site Portal	State/Tribal ASTM Other Med	<a href="#">Click Here</a>	2
CUPA-CA	Certified Unified Program Agency	State/Tribal ASTM Other Med	<a href="#">Click Here</a>	None Found
Dams-CA	California Dams	ERS Supplemental Govt Sources	<a href="#">Click Here</a>	None Found
Debris-US	Historical Debris Sites	Federal Solid Waste	<a href="#">Click Here</a>	None Found
Deed-CA	Deed Restrictions/Land Use Restrictions	State/Tribal Inst/Eng Controls	<a href="#">Click Here</a>	None Found
Delisted-NPL-US	Delisted NPL Sites	Federal Delisted NPL	<a href="#">Click Here</a>	None Found
DPR-CA	Pesticide Regulation Licenses	ERS Supplemental Govt Sources	<a href="#">Click Here</a>	None Found
DryCleaners-CA	Dry Cleaner Facilities	ERS Supplemental Govt Sources	<a href="#">Click Here</a>	None Found
EGRID-US	Emissions & Generation Resource Facilities	ERS Supplemental Govt Sources	<a href="#">Click Here</a>	None Found
ENF-CA	Enforcement Actions Data	State/Tribal ASTM Other Med	<a href="#">Click Here</a>	None Found
ENF-SMARTS-CA	Storm Water Enforcement Actions	State/Tribal ASTM Other Med	<a href="#">Click Here</a>	None Found
ENF-Wastewater-CA	Wastewater Enforcement Actions	State/Tribal ASTM Other Med	<a href="#">Click Here</a>	None Found
EPA-Watch-List-US	Historical EPA Watch List	ERS Supplemental Govt Sources	<a href="#">Click Here</a>	None Found
ERNS-US	Emergency Response Notification System	Federal ERNS	<a href="#">Click Here</a>	None Found
Eval-Hist-Active-CA	EnviroStor Evaluation History Sites	State/Tribal ASTM Other	<a href="#">Click Here</a>	None Found
Eval-Hist-NFA-CA	EnviroStor Database Evaluation History NFA Sites	State/Tribal ASTM Other	<a href="#">Click Here</a>	None Found
Eval-Hist-Other-CA	EnviroStor Database Evaluation History NFA Sites	State/Tribal ASTM Other	<a href="#">Click Here</a>	None Found

ABBREVIATION	DATABASE FULLNAME	DATABASE CATEGORY	DATABASE DETAILS LINK	TOTAL LISTINGS
FA-HW-CA	Financial Assurance, Hazardous Waste	ERS Supplemental Govt Sources	<a href="#">Click Here</a>	None Found
FA-HW-US	Financial Assurance, Hazardous Waste	ERS Supplemental Govt Sources	<a href="#">Click Here</a>	None Found
FA-SWF-CA	Financial Assurance, Solid Waste Facilities	ERS Supplemental Govt Sources	<a href="#">Click Here</a>	None Found
FEMA-UST-US	Historical FEMA Underground Storage Tanks	Federal UST	<a href="#">Click Here</a>	None Found
FRS-US	Facility Registry Index (FINDS)	ERS Supplemental Govt Sources	<a href="#">Click Here</a>	1
FTTS-ENF-US	Historical FIFRA/TSCA Tracking System (FTTS) Enforcement Actions	Federal ASTM Other	<a href="#">Click Here</a>	None Found
FTTS-INSP-US	Historical FIFRA/TSCA Tracking System (FTTS) Inspections	ERS Supplemental Govt Sources	<a href="#">Click Here</a>	None Found
FUDS-US	Formerly Used Defense Sites	ERS Supplemental Govt Sources	<a href="#">Click Here</a>	None Found
FUSRAP-US	Formerly Utilized Sites Remedial Action Program Sites	ERS Supplemental Govt Sources	<a href="#">Click Here</a>	None Found
Haulers-CA	Registered Waste Tire Haulers Listing	ERS Supplemental Govt Sources	<a href="#">Click Here</a>	None Found
HazWaste-CA	Hazardous Waste Facilities	State/Tribal ASTM Other Med	<a href="#">Click Here</a>	None Found
Hist-AFS2-US	Historical Air Facility System for Clean Air Act stationary sources	ERS Supplemental Govt Sources	<a href="#">Click Here</a>	None Found
Hist-AFS-US	Historical Air Facility System for Clean Air Act stationary sources	ERS Supplemental Govt Sources	<a href="#">Click Here</a>	None Found
Hist-Agriculture	Historical Ranches/Farms, Livestock/Agriculture	ERS Exclusive Historic Sources	<a href="#">Click Here</a>	None Found
Hist-AST-CA	Historical Aboveground Storage Tanks	ERS Supplemental Govt Sources	<a href="#">Click Here</a>	None Found
Hist-Auto Dealers	Historical Auto and Truck Dealers	ERS Exclusive Historic Sources	<a href="#">Click Here</a>	None Found
Hist-Auto Repair	Historical Automotive Repair	ERS Exclusive Historic Sources	<a href="#">Click Here</a>	None Found
Hist-AWS-CA	Historical Annual Workplan Sites	ERS Supplemental Govt Sources	<a href="#">Click Here</a>	None Found
Hist-CA	Previously Listed California Sites	ERS Supplemental Govt Sources	<a href="#">Click Here</a>	2
Hist-CalFID-CA	Historical Facility Inventory Database	ERS Supplemental Govt Sources	<a href="#">Click Here</a>	None Found
Hist-CALSITES-CA	Historical Calsites Database	ERS Supplemental Govt Sources	<a href="#">Click Here</a>	None Found

ABBREVIATION	DATABASE FULLNAME	DATABASE CATEGORY	DATABASE DETAILS LINK	TOTAL LISTINGS
Hist-CERCLIS-NFRAP-US	Historical CERCLIS-NFRAP	ERS Supplemental Govt Sources	<a href="#">Click Here</a>	None Found
Hist-CERCLIS-US	Historical CERCLIS Sites	ERS Supplemental Govt Sources	<a href="#">Click Here</a>	None Found
Hist-Chemical Manufacturing	Historical Manufacturing and Distribution of Chemicals, Gases, and/or Solids	ERS Exclusive Historic Sources	<a href="#">Click Here</a>	None Found
Hist-Chemical-Storage	Historical Chemical/Hazardous Use Storage	ERS Exclusive Historic Sources	<a href="#">Click Here</a>	None Found
Hist-City-UST-CA	Historical Underground Storage Tanks	ERS Supplemental Govt Sources	<a href="#">Click Here</a>	None Found
Hist-Cleaners	Historical Laundry, Cleaners, and Dry Cleaning Services	ERS Exclusive Historic Sources	<a href="#">Click Here</a>	None Found
Hist-Controls-CA	Historical Restricted Use Sites	State/Tribal Inst/Eng Controls	<a href="#">Click Here</a>	None Found
Hist-Convenience	Historical Convenience Store with Possible Gas	ERS Exclusive Historic Sources	<a href="#">Click Here</a>	None Found
Hist-Cort-CA	Historical Cortese list	State/Tribal ASTM Other Med	<a href="#">Click Here</a>	None Found
Hist-Deed-CA	Historical Deed Restriction Properties	ERS Supplemental Govt Sources	<a href="#">Click Here</a>	None Found
Hist-Disposal-Recycle	Historical Hazardous Disposal/Recycle and Dumps/Waste	ERS Exclusive Historic Sources	<a href="#">Click Here</a>	None Found
Hist-DTG-CA	Depth to Groundwater	ERS Supplemental Govt Sources	<a href="#">Click Here</a>	None Found
Hist-Dumps-US	Historical Dumps Inventory of 1985	Federal Solid Waste	<a href="#">Click Here</a>	None Found
Hist-ERNS-US	Historical Emergency Response Notification System (ERNS)	ERS Supplemental Govt Sources	<a href="#">Click Here</a>	None Found
Hist-FIFRA-US	Historical Case Administration Data from National Compliance Database (Federal Insecticide, Fungicide, and Rodenticide Act)	ERS Supplemental Govt Sources	<a href="#">Click Here</a>	None Found
Hist-FINDS-US	Historical Facility Index System	ERS Supplemental Govt Sources	<a href="#">Click Here</a>	None Found
Hist-Food-Processors	Historical Food Processing Manufacturers	ERS Exclusive Historic Sources	<a href="#">Click Here</a>	None Found
Hist-Gun-Ranges	Historical Gun Ranges/Clubs	ERS Exclusive Historic Sources	<a href="#">Click Here</a>	None Found
Hist-HWS-CA	Historical Cortese List-Hazardous Waste Substance Site List	ERS Supplemental Govt Sources	<a href="#">Click Here</a>	None Found

ABBREVIATION	DATABASE FULLNAME	DATABASE CATEGORY	DATABASE DETAILS LINK	TOTAL LISTINGS
Hist-LUSTIS-CA	Historical Lust Information System (LUSTIS)	ERS Supplemental Govt Sources	<a href="#">Click Here</a>	None Found
Hist-Machine Shop	Historical Machine Shops, Welding, Machine Repair	ERS Exclusive Historic Sources	<a href="#">Click Here</a>	None Found
Hist-Manufacturing	Historical Sources US: Manufacturing	ERS Exclusive Historic Sources	<a href="#">Click Here</a>	None Found
Hist-Metal Plating	Historical Metal Plating	ERS Exclusive Historic Sources	<a href="#">Click Here</a>	None Found
Hist-Mining	Historical Mining Operations	ERS Exclusive Historic Sources	<a href="#">Click Here</a>	None Found
HIST-MLTS-US	Historical Material Licensing Tracking System	ERS Supplemental Govt Sources	<a href="#">Click Here</a>	None Found
Hist-Mortuaries	Historical Crematories/Mortuaries	ERS Exclusive Historic Sources	<a href="#">Click Here</a>	None Found
HIST-MTBE-CA	Historical Sites With MTBE (Methyl Tertiary-Butyl Ether) Contamination	ERS Supplemental Govt Sources	<a href="#">Click Here</a>	None Found
Hist-NPL-US	Historical National Priority List	ERS Supplemental Govt Sources	<a href="#">Click Here</a>	None Found
Hist-Oil-Gas	Historical Oil and Gas Well Related Facilities	ERS Exclusive Historic Sources	<a href="#">Click Here</a>	None Found
Hist-OilGas-Refiners	Historical Oil/Gas Refiners/Manufacturers/Plants	ERS Exclusive Historic Sources	<a href="#">Click Here</a>	None Found
Hist-Orange-County-LF-CA	Historical Orange County Landfills	ERS Supplemental Govt Sources	<a href="#">Click Here</a>	None Found
Historical-CA	Historical Sites	ERS Supplemental Govt Sources	<a href="#">Click Here</a>	None Found
Hist-Other	Historical Environmental Facilities	ERS Exclusive Historic Sources	<a href="#">Click Here</a>	None Found
Hist-Paint-Stores	Historical Paint Stores	ERS Exclusive Historic Sources	<a href="#">Click Here</a>	None Found
Hist-Petroleum	Historical Petroleum Refining/ Manufacturing/ Chemicals	ERS Exclusive Historic Sources	<a href="#">Click Here</a>	None Found
Hist-Post-Offices	Historical Post Offices	ERS Exclusive Historic Sources	<a href="#">Click Here</a>	None Found
Hist-Printers	Historical Printers and Publishers	ERS Exclusive Historic Sources	<a href="#">Click Here</a>	None Found
Hist-Prop65-CA	Historical Prop 65 Sites	ERS Supplemental Govt Sources	<a href="#">Click Here</a>	None Found
HIST-R4-CA	Historical sites	State/Tribal ASTM Other Med	<a href="#">Click Here</a>	None Found

ABREVIATION	DATABASE FULLNAME	DATABASE CATEGORY	DATABASE DETAILS LINK	TOTAL LISTINGS
Hist-RCRIS-US	Historical EPA's Resource Conservation and Recovery Act	ERS Supplemental Govt Sources	<a href="#">Click Here</a>	None Found
Hist-Regional-LUST-CA	Historical Leaking Underground Storage Tanks	ERS Supplemental Govt Sources	<a href="#">Click Here</a>	None Found
Hist-Regional-Other-CA	Historical Toxic Lists, Site Mitigation, and Groundwater Cleanup Program	ERS Supplemental Govt Sources	<a href="#">Click Here</a>	None Found
Hist-Regional-SLIC-CA	Historical Spills and Leak Sites	ERS Supplemental Govt Sources	<a href="#">Click Here</a>	None Found
Hist-Regional-Spills-CA	Historical Industrial Cleanup Sites	ERS Supplemental Govt Sources	<a href="#">Click Here</a>	None Found
Hist-Regional-SWLF-CA	Historical County Landfills and Transfer Stations	ERS Supplemental Govt Sources	<a href="#">Click Here</a>	None Found
Hist-Regional-UST-CA	Historical Underground Storage Tanks	ERS Supplemental Govt Sources	<a href="#">Click Here</a>	None Found
Hist-Rental	Historical Rental Equipment & Yards	ERS Exclusive Historic Sources	<a href="#">Click Here</a>	None Found
Hist-RV-Dealers	Historical Trailer and Recreational Vehicle Dealers	ERS Exclusive Historic Sources	<a href="#">Click Here</a>	None Found
Hist-Salvage	Historical Vehicle Salvage Yards or Wreckers	ERS Exclusive Historic Sources	<a href="#">Click Here</a>	None Found
Hist-SCL-CA	Historical California Cerclis Sites	ERS Supplemental Govt Sources	<a href="#">Click Here</a>	None Found
Hist-Service Stations	Historical Service Stations/Vehicle Fueling	ERS Exclusive Historic Sources	<a href="#">Click Here</a>	None Found
HIST-SLIC-CV-CLOSED-CA	Historical Central Valley Spills and Leak Sites	Emergency Release Reports	<a href="#">Click Here</a>	None Found
HIST-SLIC-CV-OPEN-CA	Historical Central Valley Spills and Leak Sites	Emergency Release Reports	<a href="#">Click Here</a>	None Found
Hist-Steel-Metals	Historical Steel Mills/Manufacturers/Foundries/Smelters	ERS Exclusive Historic Sources	<a href="#">Click Here</a>	None Found
Hist-SWIS-CA	Historical Solid Waste Information System (SWIS)	ERS Supplemental Govt Sources	<a href="#">Click Here</a>	None Found
Hist-Textile	Historical Textile Mills/Manufacturers	ERS Exclusive Historic Sources	<a href="#">Click Here</a>	None Found
Hist-ToxicPits-CA	Historical Toxic Pits Cleanup Facilities	ERS Supplemental Govt Sources	<a href="#">Click Here</a>	None Found
Hist-Transportation	Historical Transportation Facilities	ERS Exclusive Historic Sources	<a href="#">Click Here</a>	None Found



ABBREVIATION	DATABASE FULLNAME	DATABASE CATEGORY	DATABASE DETAILS LINK	TOTAL LISTINGS
Hist-TRIS-US	Historical Toxic Release Inventory System	ERS Supplemental Govt Sources	<a href="#">Click Here</a>	None Found
Hist-Trucking	Historical Trucking, Shipping, Delivery, and/or Storage	ERS Exclusive Historic Sources	<a href="#">Click Here</a>	None Found
Hist-US	Historical Previously Listed Federal Sites	ERS Supplemental Govt Sources	<a href="#">Click Here</a>	None Found
Hist-US-EC	Historical Engineering Controls Sites (aka US EC, Engineering Controls, Land Use Controls)	Federal Institutional/Engineering Controls	<a href="#">Click Here</a>	None Found
Hist-USGS-WaterWells-CA	Historical Ground Water Site Inventory for California	ERS Supplemental Govt Sources	<a href="#">Click Here</a>	None Found
Hist-US-IC	Historical Sites with Institutional Controls (aka US IC, Institutional Controls, Land Use Controls)	Federal Institutional/Engineering Controls	<a href="#">Click Here</a>	None Found
Hist-UST-CA	Historical Hazardous Substance Storage Information (aka Historical Underground Storage Tanks)	State/Tribal UST	<a href="#">Click Here</a>	None Found
Hist-UST-Cleanup-CA	Historic UST Cases Recommended for Closure under UST Cleanup Fund 5 Year Review (aka UST Cleanup Fund Cases)	State/Tribal LUST	<a href="#">Click Here</a>	None Found
Hist-USTReg-CA	Historical Underground Storage Tank Registrations Database	ERS Supplemental Govt Sources	<a href="#">Click Here</a>	None Found
Hist-Vehicle-Parts	Historical Vehicle Parts	ERS Exclusive Historic Sources	<a href="#">Click Here</a>	None Found
Hist-Vehicle-Washing	Historical Vehicle/Truck Washing Facilities	ERS Exclusive Historic Sources	<a href="#">Click Here</a>	None Found
Hist-WaterWells-US	Historical Public Community Water Supply/Well Head Protection Database	ERS Supplemental Govt Sources	<a href="#">Click Here</a>	None Found
Hist-WIP-Active-CA	Historical Well Investigation Program Case List, Active Sites (aka WIP)	State/Tribal ASTM Other Med	<a href="#">Click Here</a>	None Found
Hist-WIP-Backlog-CA	Historical Well Investigation Program Case List, Backlog Sites (aka WIP)	State/Tribal ASTM Other Med	<a href="#">Click Here</a>	None Found
Hist-WIP-Historical-CA	Historical Well Investigation Program Case List, Historical Sites (aka WIP)	State/Tribal ASTM Other Low	<a href="#">Click Here</a>	None Found
Hist-WMUDS-CA	Historical Waste Management Unit Database System	ERS Supplemental Govt Sources	<a href="#">Click Here</a>	None Found
HMIS-US	Hazardous Materials Information System	Federal Emergency Release Reports	<a href="#">Click Here</a>	None Found
HWIS-CA	Hazardous Waste Information Summary	State/Tribal RCRA Equivalent	<a href="#">Click Here</a>	1

ABBREVIATION	DATABASE FULLNAME	DATABASE CATEGORY	DATABASE DETAILS LINK	TOTAL LISTINGS
HWMP-Controls-CA	Hazardous Waste Management Program Facility Sites with Deed / Land Use Restriction	State/Tribal Inst/Eng Controls	<a href="#">Click Here</a>	None Found
HWT-CA	Hazardous Waste Transporters	ERS Supplemental Govt Sources	<a href="#">Click Here</a>	None Found
ICE-CA	Inspection, Compliance, and Enforcement	State/Tribal ASTM Other Med	<a href="#">Click Here</a>	None Found
ICIS-Air-US	Integrated Compliance Information System for Air	ERS Supplemental Govt Sources	<a href="#">Click Here</a>	None Found
ICIS-FEC-US	Integrated Compliance Information System for Federal Enforcement Data	ERS Supplemental Govt Sources	<a href="#">Click Here</a>	None Found
ICIS-NPDES-US	National Pollutant Discharge Elimination System (NPDES)	ERS Supplemental Govt Sources	<a href="#">Click Here</a>	1
LA-LF-CA	Los Angeles County Landfills	State/Tribal Solid Waste	<a href="#">Click Here</a>	None Found
Land-Disposal-CA	Geotracker - Land Disposal Sites (aka Landfills, LDS)	State/Tribal Landfill/Solid Waste	<a href="#">Click Here</a>	None Found
LA-Waste-Haulers-CA	Waste Haulers	ERS Supplemental Govt Sources	<a href="#">Click Here</a>	None Found
Lead-Smelter-2-US	Historical Lead Smelter Sites	ERS Supplemental Govt Sources	<a href="#">Click Here</a>	None Found
Lead-US	Lead Smelter Sites	ERS Supplemental Govt Sources	<a href="#">Click Here</a>	None Found
Liens-CA	Environmental Liens	State/Tribal Inst/Eng Controls	<a href="#">Click Here</a>	None Found
LIENS-US	Superfund Liens	Federal Institutional/Engineering Controls	<a href="#">Click Here</a>	None Found
LMOP-US	Landfill Methane Outreach Program	ERS Supplemental Govt Sources	<a href="#">Click Here</a>	None Found
LUST-Closed-CA	Geotracker - Leaking Underground Storage Tanks, Closed Cases	State/Tribal LUST	<a href="#">Click Here</a>	1
LUST-Open-CA	Geotracker - Leaking Underground Storage Tanks, Open Cases	State/Tribal LUST	<a href="#">Click Here</a>	None Found
Manifest2-RI	Hazardous Waste Manifest	State/Tribal RCRA Equivalent	<a href="#">Click Here</a>	None Found
MethaneLF-CA	Methane Producing Landfills	State/Tribal Other	<a href="#">Click Here</a>	None Found
Military-Active-CA	EnviroStor Database Military Active Sites (aka MCS)	State/Tribal Voluntary Cleanup Sites	<a href="#">Click Here</a>	None Found
Military-Bases-US	Military Base Boundaries	ERS Supplemental Govt Sources	<a href="#">Click Here</a>	None Found

ABREVIATION	DATABASE FULLNAME	DATABASE CATEGORY	DATABASE DETAILS LINK	TOTAL LISTINGS
Military-NFA-CA	EnviroStor Database Military Active Sites (aka MCS)	State/Tribal Voluntary Cleanup Sites	<a href="#">Click Here</a>	None Found
Military-Other-CA	EnviroStor Database Military Active Sites (aka MCS)	State/Tribal Voluntary Cleanup Sites	<a href="#">Click Here</a>	None Found
Mines2-CA	California Mines	ERS Supplemental Govt Sources	<a href="#">Click Here</a>	None Found
Mines-CA	Historical Death Valley Mines	ERS Supplemental Govt Sources	<a href="#">Click Here</a>	None Found
Mines-CDMG-CA	California Division of Mines and Geology	ERS Supplemental Govt Sources	<a href="#">Click Here</a>	None Found
MINES-US	Mines Master Index File	ERS Supplemental Govt Sources	<a href="#">Click Here</a>	None Found
MLTS-US	Material Licensing Tracking System	ERS Supplemental Govt Sources	<a href="#">Click Here</a>	None Found
Mortgage-CA	Cal Mortgage Facilities	ERS Supplemental Govt Sources	<a href="#">Click Here</a>	None Found
MRDS-US	Mineral Resources Data System (MRDS)	ERS Supplemental Govt Sources	<a href="#">Click Here</a>	None Found
MWMP-CA	Medical Waste Management Program	ERS Supplemental Govt Sources	<a href="#">Click Here</a>	None Found
NCI-CA	Non-Case Information	ERS Supplemental Govt Sources	<a href="#">Click Here</a>	None Found
NEI-LF-CA	Historical NEI (National Emission Inventory) Landfill Point Sources	ERS Supplemental Govt Sources	<a href="#">Click Here</a>	None Found
NPDES-CA	National Pollutant Discharge Elimination System	ERS Supplemental Govt Sources	<a href="#">Click Here</a>	None Found
NPDES-SW-CA	Notice of Intent Data	ERS Supplemental Govt Sources	<a href="#">Click Here</a>	None Found
NPL-US	National Priorities List	Federal NPL	<a href="#">Click Here</a>	None Found
NPL-US	NPL Boundaries	Federal NPL	<a href="#">Click Here</a>	None Found
OGM-CA	Oil and Gas Monitoring	ERS Supplemental Govt Sources	<a href="#">Click Here</a>	None Found
OGW-CA	California Oil and Gas Wells	ERS Supplemental Govt Sources	<a href="#">Click Here</a>	None Found
OSCF-CA	Orphan Site Cleanup Fund	ERS Supplemental Govt Sources	<a href="#">Click Here</a>	None Found
PADS-US	PCB Registration Database System	Federal ASTM Other	<a href="#">Click Here</a>	None Found
PCB-US	PCB Transformers	Federal ASTM Other	<a href="#">Click Here</a>	None Found
PCS-US	Historical Permit Compliance System for Clean Water Act	ERS Supplemental Govt Sources	<a href="#">Click Here</a>	None Found
Perch1-CA	Perchlorate Confirmed Contaminant Sites	ERS Supplemental Govt Sources	<a href="#">Click Here</a>	None Found

ABREVIATION	DATABASE FULLNAME	DATABASE CATEGORY	DATABASE DETAILS LINK	TOTAL LISTINGS
Perch2-CA	Perchlorate Confirmed Contaminant Sites	ERS Supplemental Govt Sources	<a href="#">Click Here</a>	None Found
PR-MOA-CA	Polanco Redevelopment MOA Sites	State/Tribal ASTM Other Med	<a href="#">Click Here</a>	None Found
Project-CA	Project - Multipurpose Site Type	ERS Supplemental Govt Sources	<a href="#">Click Here</a>	None Found
Proposed-NPL-US	Proposed NPL Sites	Federal NPL	<a href="#">Click Here</a>	None Found
RADINFO-US	Radiation Information Database	ERS Supplemental Govt Sources	<a href="#">Click Here</a>	None Found
RCRA-CESQG-US	Resource Conservation and Recovery Act, Conditionally Exempt Small Quantity Generators (aka RCRA CESQG)	Federal RCRA Generators	<a href="#">Click Here</a>	None Found
RCRA-COR-US	Resource Conservation and Recovery Act, - Corrective Actions (aka RCRA CORRACTS)	Federal RCRA CORRACTS	<a href="#">Click Here</a>	None Found
RCRA-LQG-US	Resource Conservation and Recovery Act, Large Quantity Generators (aka RCRA LQG)	Federal RCRA Generators	<a href="#">Click Here</a>	None Found
RCRA-NON-US	Resource Conservation and Recovery Act, Non-Hazardous Generators (aka RCRA Non-Haz, RCRA NonGen, RCRA No longer Regulated)	Federal RCRA Generators	<a href="#">Click Here</a>	1
RCRA-SQG-US	Resource Conservation and Recovery Act, Small Quantity Generators (aka RCRA SQG)	Federal RCRA Generators	<a href="#">Click Here</a>	None Found
RCRA-TSDF-US	Resource Conservation and Recovery Act -, Treatment, Storage, and Disposal Facilities (aka RCRA TSD, RCRA TSDF)	Federal RCRA non-CORRACTS TSD	<a href="#">Click Here</a>	None Found
Response-CA	State Response Sites and National Priorities List (NPL)	State/Tribal NPL	<a href="#">Click Here</a>	1
RFG-Lab-US	Reformulated Gasoline (RFG)	ERS Supplemental Govt Sources	<a href="#">Click Here</a>	None Found
RMP-US	Risk Management Plans	ERS Supplemental Govt Sources	<a href="#">Click Here</a>	None Found
ROD-US	Records of Decision	ERS Supplemental Govt Sources	<a href="#">Click Here</a>	None Found
SAA-Agreements-US	Sites with Superfund Alternative Approach Agreements	Federal ASTM Other	<a href="#">Click Here</a>	None Found

ABREVIATION	DATABASE FULLNAME	DATABASE CATEGORY	DATABASE DETAILS LINK	TOTAL LISTINGS
School-Active-CA	EnviroStor Database School Active Sites (aka School Property Evaluation Program, SCH)	State/Tribal Voluntary Cleanup Sites	<a href="#">Click Here</a>	None Found
School-NFA-CA	EnviroStor Database School Active Sites (aka School Property Evaluation Program, SCH)	State/Tribal Voluntary Cleanup Sites	<a href="#">Click Here</a>	None Found
School-Other-CA	EnviroStor Database School Active Sites (aka School Property Evaluation Program, SCH)	State/Tribal Voluntary Cleanup Sites	<a href="#">Click Here</a>	None Found
SDWIS-US	Safe Drinking Water Information System	ERS Supplemental Govt Sources	<a href="#">Click Here</a>	3
SGV-Deep-Plumes-CA	San Gabriel Valley Deep Plumes	State/Tribal Solid Waste	<a href="#">Click Here</a>	None Found
SGV-Shallow-Plumes-CA	San Gabriel Valley Shallow Plumes	State/Tribal Solid Waste	<a href="#">Click Here</a>	None Found
SGV-Shallow-Plumes-Puente-Valley-CA	Puente Valley Shallow Plumes	State/Tribal Solid Waste	<a href="#">Click Here</a>	None Found
SLIC-Closed-CA	Geotracker - The Spills, Leaks, Investigation & Cleanup (SLIC), Closed Cases	Emergency Release Reports	<a href="#">Click Here</a>	1
SLIC-Open-CA	Geotracker -Spills, Leaks, Investigation & Cleanup (SLIC), Open Cases	Emergency Release Reports	<a href="#">Click Here</a>	None Found
SML-CA	Site Mitigation List	State/Tribal ASTM Other Med	<a href="#">Click Here</a>	None Found
SP-CA	Sampling Points	ERS Supplemental Govt Sources	<a href="#">Click Here</a>	None Found
Spills-SSO-CA	Sanitary Sewer System	ERS Supplemental Govt Sources	<a href="#">Click Here</a>	None Found
SSTS-US	Section 7 Tracking System	ERS Supplemental Govt Sources	<a href="#">Click Here</a>	None Found
State-Response-Active-CA	EnviroStor State Response Active Sites	State/Tribal NPL	<a href="#">Click Here</a>	None Found
State-Response-NFA-CA	EnviroStor State Response NFA Sites	State/Tribal NPL	<a href="#">Click Here</a>	None Found
State-Response-Other-CA	EnviroStor State Response Other Sites	State/Tribal NPL	<a href="#">Click Here</a>	None Found

ABBREVIATION	DATABASE FULLNAME	DATABASE CATEGORY	DATABASE DETAILS LINK	TOTAL LISTINGS
Superfund-Active-CA	Envirostor Superfund Active Sites (aka BEAP, CalSites, Brownfields and Environmental Restoration Program)	State/Tribal CERCLIS Equivalent	<a href="#">Click Here</a>	None Found
Superfund-NFA-CA	EnviroStor Superfund NFA Sites (aka BEAP, CalSites, Brownfields and Environmental Restoration Program)	State/Tribal CERCLIS Equivalent	<a href="#">Click Here</a>	None Found
Superfund-Other-CA	EnviroStor Superfund Sites (aka BEAP, CalSites, Brownfields and Environmental Restoration Program)	State/Tribal CERCLIS Equivalent	<a href="#">Click Here</a>	None Found
SWIS-CA	Solid Waste Information System	State/Tribal Landfill/Solid Waste	<a href="#">Click Here</a>	None Found
SWLF-US	Solid Waste Facilities	Federal Solid Waste	<a href="#">Click Here</a>	None Found
SWRCY-CA	Beverage Container Recycler Database	State/Tribal ASTM Other Med	<a href="#">Click Here</a>	None Found
TierPer-CA	Tiered Permits	ERS Supplemental Govt Sources	<a href="#">Click Here</a>	None Found
TOMS-CA	Topographically Occurring Mine Symbols	ERS Supplemental Govt Sources	<a href="#">Click Here</a>	None Found
Tribal-Air-US	Tribal Air Permitted Facilities	ERS Supplemental Govt Sources	<a href="#">Click Here</a>	None Found
Tribal-LUST-Closed-Reg4	Tribal Leaking Underground Storage Tanks, Region 4, Closed Cases (aka Indian LUST)	Federal LUST	<a href="#">Click Here</a>	None Found
Tribal-LUST-Closed-Reg9	Tribal Leaking Underground Storage Tanks, Region 9 (aka Indian LUST)	Federal LUST	<a href="#">Click Here</a>	None Found
Tribal-LUST-Open-Reg10	Tribal Leaking Underground Storage Tanks (aka Indian LUST)	Federal LUST	<a href="#">Click Here</a>	None Found
Tribal-LUST-Open-Reg4	Tribal Leaking Underground Storage Tanks, Region 4, Open Cases (aka Indian LUST)	Federal LUST	<a href="#">Click Here</a>	None Found
Tribal-LUST-Open-Reg9	Tribal Leaking Underground Storage Tanks , Region 9 (aka Indian LUST)	Federal LUST	<a href="#">Click Here</a>	None Found
Tribal-LUST-Reg1	Tribal Leaking Underground Storage Tanks (aka Indian LUST)	Federal LUST	<a href="#">Click Here</a>	None Found
Tribal-LUST-Reg7	Tribal Leaking Underground Storage Tanks, Region 7 (aka Indian LUST)	Federal LUST	<a href="#">Click Here</a>	None Found
Tribal-ODI-US	Tribal Open Dump Sites	Federal Solid Waste	<a href="#">Click Here</a>	None Found
Tribal-UST-Reg1	Tribal Underground Storage Tanks (aka INDIAN UST)	Federal UST	<a href="#">Click Here</a>	None Found
Tribal-UST-Reg10	Tribal Underground Storage Tanks (aka Indian UST)	Federal UST	<a href="#">Click Here</a>	None Found

ABBREVIATION	DATABASE FULLNAME	DATABASE CATEGORY	DATABASE DETAILS LINK	TOTAL LISTINGS
Tribal-UST-Reg4	Tribal Underground Storage Tanks (aka INDIAN UST)	Federal UST	<a href="#">Click Here</a>	None Found
Tribal-UST-Reg7	Tribal Underground Storage Tanks, Region 7 (aka UST)	Federal UST	<a href="#">Click Here</a>	None Found
Tribal-UST-Reg9	Tribal Underground Storage Tanks (aka Tribal UST)	Federal UST	<a href="#">Click Here</a>	None Found
Tribal-VCP-US	Tribal VCP	Federal Tribal VCP	<a href="#">Click Here</a>	None Found
TRIS2000-US	Historical Toxics Release Inventory System	ERS Supplemental Govt Sources	<a href="#">Click Here</a>	None Found
TRIS2010-US	Toxics Release Inventory System	ERS Supplemental Govt Sources	<a href="#">Click Here</a>	None Found
TRIS80-US	Historical Toxics Release Inventory System	ERS Supplemental Govt Sources	<a href="#">Click Here</a>	None Found
TRIS90-US	Historical Toxics Release Inventory System	ERS Supplemental Govt Sources	<a href="#">Click Here</a>	None Found
TSCA-US	Toxics Substance Control Sites	ERS Supplemental Govt Sources	<a href="#">Click Here</a>	None Found
UIC2-CA	Injection Wells	ERS Supplemental Govt Sources	<a href="#">Click Here</a>	None Found
UIC-CA	Underground Injection Control Wells	ERS Supplemental Govt Sources	<a href="#">Click Here</a>	None Found
UMTRA-US	Historical Uranium Mill Tailings Remedial Action Sites	ERS Supplemental Govt Sources	<a href="#">Click Here</a>	None Found
USGS-Waterwells-US	Ground Water Site Inventory	ERS Supplemental Govt Sources	<a href="#">Click Here</a>	2
UST-Abandoned-CA	Abandoned UST Initiative (aka Inventory of Abandoned Tank Sites)	State/Tribal UST	<a href="#">Click Here</a>	None Found
UST-CA	Geotracker - Underground Storage Tanks	State/Tribal UST	<a href="#">Click Here</a>	None Found
UST-Closed-CA	UST Case Closure Review Denials and Approved Orders (aka Closure of Underground Storage Tank (UST) Cases)	State/Tribal UST	<a href="#">Click Here</a>	None Found
USTComp-CA	Previously Abandoned Tanks Now in Compliance (aka Compliance UST)	State/Tribal UST	<a href="#">Click Here</a>	None Found
UST-CRSP-CA	Underground Storage Tanks	State/Tribal UST	<a href="#">Click Here</a>	None Found
UST-Priority-CA	UST Cleanup Fund Priority List	State/Tribal UST	<a href="#">Click Here</a>	None Found
UST-Proposed-CA	Proposed Closure of UST Cases (aka UST Proposed for Closure)	State/Tribal UST	<a href="#">Click Here</a>	None Found

ABREVIATION	DATABASE FULLNAME	DATABASE CATEGORY	DATABASE DETAILS LINK	TOTAL LISTINGS
Vapor-Intrusions-US	Vapor Intrusion Database	ERS Supplemental Govt Sources	<a href="#">Click Here</a>	None Found
VCP-Active-CA	EnviroStor VCP Active Sites	State/Tribal Voluntary Cleanup Sites	<a href="#">Click Here</a>	None Found
VCP-NFA-CA	EnviroStor Database VCP NFA Listing	State/Tribal Voluntary Cleanup Sites	<a href="#">Click Here</a>	None Found
VCP-Other-CA	EnviroStor VCP Other Sites	State/Tribal Voluntary Cleanup Sites	<a href="#">Click Here</a>	None Found
WDR-CA	Waste Discharge Requirements	ERS Supplemental Govt Sources	<a href="#">Click Here</a>	None Found



---

## UN-MAPPABLE OCCURRENCES

The following occurrences were not mapped primarily due to incomplete or inaccurate address information. All of the following occurrences were determined to share the same zip code as the area searched. General status information is given with each occurrence along with any address information entered by the agency responsible for the list.

ID	Facility Name	Address	Database	Status
No "un-mapped" sites requested.				

---

## **DISCLAIMER, LIMITS AND LIABILITIES**

All of the data presented in this report was garnered from public information maintained by governmental agencies. **Environmental Record Search (ERS)** cannot ensure that the data, which has been entered and maintained by others, is complete and/or accurate. Any, and all omissions, errors, negligence, accidentally or otherwise within the data received by **ERS** is assumed to be caused by others and **ERS** cannot and does not assume, take, or acknowledge any liability whatsoever for their respective data. The extrapolation of the mapped locations is based solely on the accuracy of the data provided by others. Prior to relying completely on any mapped location within this report, its accuracy should be verified using other means such as further documentation or a field visit. **ERS** makes no representation, warranty or guaranty, express or implied regarding the accuracy of the data entered and maintained by others or the suitability of the data received from others in this report for a certain task or interpretation.

The data presented in this report should only be interpreted by an experienced environmental professional, as per EPA definition, that completely understands the potential inaccuracy of the data derived from others, the possible existence of contaminated occurrences that have not been listed, and the possibility that the governmental database misrepresents the actual status of an occurrence or listing. Prior to relying completely on any of the data within this report, an environmental professional should verify the accuracy of the information presented unless one of ERS's Environmental Professionals has interpreted the data and/or report.

It is important that the reader and/or end user of this information realize that the data gathered has not been verified for its accuracy or completeness in any way by **ERS**. With billions of records, this is an impossible task for any Company. As much as possible, the data is presented unchanged and unaltered to represent the actual data produced by these agencies. This insures the integrity of the data for the end user.

**ERS** does however stand behind its representation of the data, any manually plotted occurrences, any risk determinations and all other items directly under its control. This report does comply (as far as the data is reasonably ascertainable as outlined in both the following standards) with section 8.2.2 of ASTM 1527-21 – Standard Environmental Record Sources and EPA's 40 CFR Part 312, All Appropriate Inquiries. **ERS** does ensure that the data is accurately reproduced from the original source. **ERS** backs the reporting of the data with \$3,000,000 of General and Environmental Professional Liability (errors and omissions) Insurance!

The **ERS** logo, name, report design, presentation, maps, tables, etc., are the exclusive property of **ERS** and its parent company and affiliates. Except as provided below, information or images contained in this report may not be reproduced or distributed in whole or in part by any means without the prior written permission from **ERS**. United States and international copyright laws protect any and all reports produced by **ERS**.

The person or entity that purchased this report may make up to five (5) copies of the entire report or any part of it for archival purposes or to include as part of another report. All copyright information must remain intact and not be modified in any way.

**Environmental Record Search (ERS)** and their respective products/reports (i.e. RecCheck, LenderCheck, Environmental Screen, etc.) as well as their respective business operations, are **NOT** associated in any way with nor related to, First American Commercial Real Estate, Inc. (FACRES) and/or the First American Family of Companies.

Maps throughout this report were created using ArcGIS® software by ESRI. ArcGIS® and ArcMap™ are the intellectual property of ESRI and are used herein under license. Copyright © ESRI. All rights reserved. For more information about ESRI® software, please visit [www.esri.com](http://www.esri.com). Topographic imagery used in maps throughout this report are Copyright © 2011 National Geographic Society. Street and aerial "hybrid" imagery used in maps throughout this report are Copyright © 2010 Microsoft Corporation and its data suppliers.

# City Directory Research

REPORT RESULTS



## Report Results for:

Betsy Lindsay  
UltraSystems Environmental  
16431 Scientific Way  
Irvine, CA 92618  
2104779107 CDA  
January 12, 2024

## Site Information:

APNs 181220006 and 181220005  
Riverside, CA 92509

---

**Subject Site:**

*Client's Project #:*

*Address:* **APNs 181220006 and 181220005**

*City, State Zip:* **Riverside, CA 92509**

**ERS Order #:**

**2104779107 CDAC**

**Prepared For:**

*Name:* **Betsy Lindsay**

*Company:* **UltraSystems Environmental**

*Address:* **16431 Scientific Way**

*City, State Zip:* **Irvine, CA 92618**

**Date:**

**January 12, 2024**

**Prepared By:**

*Name:* **Daniel Johnson**

*Phone #:* **(714) 669-8096  
Ext. 1002**

---

Thank you for selecting ***Environmental Record Search!*** Enclosed are the results of our:

**[City Directory Research](#)**

The attached image files and following table represent the findings of our research of the subject site and immediate adjacent sites.

Years	Subject
	<b>4600-4800 Block Crestmore Rd</b>
2006	•
2000	•
1995	•
1991	•
1985	•
1981	R
1975	R
1955	R
1951	R
1945	R
1941	S
1931	S

• - Street & Range Listed   N/A - Image Not Available   R - Range Not Listed   S - Street Not Listed

ERS's research has been limited to the information presented in the reviewed city directories only. All terms, conditions, and limitations normally associated with work contracted by ERS and presented or associated with the city directories are in effect at all times. This letter summary, all its information, and content have been derived from and rely upon the reviewed city directories. ERS's research has only been based on these books; ERS did not perform any type of independent investigation of any type, including as to the accuracy and/or completeness of the information derived or otherwise obtained from the secondary source or sources.

THE HAINES DIRECTORY

Table listing property owners and addresses in the RIVERSIDE area, including sections for CRESTHAVEN DR, TRAFALGAR AVE, CRESTKNOLL CT, MOUNT KILIMANJARO, SABINA PEAK CIR, MATTERHORN DR, DEER CREEK CIR, and PINECONE CT.

Table listing property owners and addresses in the HAINES area, including sections for MISSION BLVD, EMORY CT, GLEN AIRE AVE, LAKE SINDORE, MACHADO ST, CRESTPEAK CT, CRESTPOINT CT, CRESTVIEW DR, MOUNT RUSHMORE, and HIDE-A-LN.

Table listing property owners and addresses in the W CRESTVIEW ST area, including sections for W CRESTVIEW ST, S BELLE AVE, SHERIDAN CIR, MERRILL CIR, S MERRILL ST, TAYLOR AVE, LORRAINE DR, SHIRLEY DR, S VENTICIA AVE, MELODY CIR, FOREST HILL DR, RALEIGH CIR, SAUNDERS MEADOW RD, and SUE CIR.

Subject 4600-4800 Block Crestmore Rd 2006

CRESTA RD			CRESTVIEW DR			CRESTVIEW DR			CRESTVIEW DR			CRESTVIEW DR			CRESTVIEW DR			CRESTVIEW DR			CRESTVIEW DR			CRESTVIEW DR		
168	CRESTA RD	0829 CONT	4609	*SALDANA Dwp	909-214-6021	4610	*SALDANA Dwp	909-214-6021	4611	*SALDANA Dwp	909-214-6021	4612	*SALDANA Dwp	909-214-6021	4613	*SALDANA Dwp	909-214-6021	4614	*SALDANA Dwp	909-214-6021	4615	*SALDANA Dwp	909-214-6021			
1511	*WETHERBEE D	00	4616	*SALDANA Dwp	909-214-6021	4617	*SALDANA Dwp	909-214-6021	4618	*SALDANA Dwp	909-214-6021	4619	*SALDANA Dwp	909-214-6021	4620	*SALDANA Dwp	909-214-6021	4621	*SALDANA Dwp	909-214-6021	4622	*SALDANA Dwp	909-214-6021			
1513	*WETHERBEE P	00	4623	*SALDANA Dwp	909-214-6021	4624	*SALDANA Dwp	909-214-6021	4625	*SALDANA Dwp	909-214-6021	4626	*SALDANA Dwp	909-214-6021	4627	*SALDANA Dwp	909-214-6021	4628	*SALDANA Dwp	909-214-6021	4629	*SALDANA Dwp	909-214-6021			
CRESTA DEL REYO (91) 92563 MURRIETA			CRESTVIEW CT 92506 RIVERSIDE			CRESTVIEW DR 92583 SAN JACINTO			CRESTVIEW DR 92583 SAN JACINTO			CRESTVIEW DR 92583 SAN JACINTO			CRESTVIEW DR 92583 SAN JACINTO			CRESTVIEW DR 92583 SAN JACINTO			CRESTVIEW DR 92583 SAN JACINTO					
CRESTVIEW DR 92583 SAN JACINTO			CRESTVIEW DR 92583 SAN JACINTO			CRESTVIEW DR 92583 SAN JACINTO			CRESTVIEW DR 92583 SAN JACINTO			CRESTVIEW DR 92583 SAN JACINTO			CRESTVIEW DR 92583 SAN JACINTO			CRESTVIEW DR 92583 SAN JACINTO			CRESTVIEW DR 92583 SAN JACINTO			CRESTVIEW DR 92583 SAN JACINTO		
CRESTVIEW DR 92583 SAN JACINTO			CRESTVIEW DR 92583 SAN JACINTO			CRESTVIEW DR 92583 SAN JACINTO			CRESTVIEW DR 92583 SAN JACINTO			CRESTVIEW DR 92583 SAN JACINTO			CRESTVIEW DR 92583 SAN JACINTO			CRESTVIEW DR 92583 SAN JACINTO			CRESTVIEW DR 92583 SAN JACINTO			CRESTVIEW DR 92583 SAN JACINTO		
CRESTVIEW DR 92583 SAN JACINTO			CRESTVIEW DR 92583 SAN JACINTO			CRESTVIEW DR 92583 SAN JACINTO			CRESTVIEW DR 92583 SAN JACINTO			CRESTVIEW DR 92583 SAN JACINTO			CRESTVIEW DR 92583 SAN JACINTO			CRESTVIEW DR 92583 SAN JACINTO			CRESTVIEW DR 92583 SAN JACINTO			CRESTVIEW DR 92583 SAN JACINTO		
CRESTVIEW DR 92583 SAN JACINTO			CRESTVIEW DR 92583 SAN JACINTO			CRESTVIEW DR 92583 SAN JACINTO			CRESTVIEW DR 92583 SAN JACINTO			CRESTVIEW DR 92583 SAN JACINTO			CRESTVIEW DR 92583 SAN JACINTO			CRESTVIEW DR 92583 SAN JACINTO			CRESTVIEW DR 92583 SAN JACINTO			CRESTVIEW DR 92583 SAN JACINTO		

Subject      4600-4800 Block Crestmore Rd      2000

THE HAINES DIRECTORY

Table with multiple columns listing addresses, names, and phone numbers across various neighborhoods like Crestview Dr, Crestmore Rd, and Crestlake Ln.

Subject 4600-4800 Block Crestmore Rd 1995



THE HAINES DIRECTORY 1991. A large directory listing residential addresses and names in various areas including Crest Av, Riverside, Crestline Dr, and Crestmore Rd. The listing is organized into columns with street names and corresponding house numbers and names.

Subject 4600-4800 Block Crestmore Rd 1991







**20 \* Indicates Home Ownership**

**RIVERSIDE STREET DIRECTORY**

**CRISS CROSS**

**COVER (cont'd)**

4409 Vacant  
 4410\*Jepson Lee R. ....OV 3-7807  
 4425\*Pickering Jackson E. ....OV 6-3203  
 4441 Reinhold P A. ....OV 3-1625  
 4442 Curry Bessie Mrs. ....OV 3-1035  
 4457\*Erickson Lawrence. ....OV 6-1767  
 4458\*Thomas R N Mrs. ....OV 6-3849  
 4475 Sharp W L. ....OV 3-0622

**Palm Av intersects**

4530\*Bowser Jacob E. ....OV 6-5816  
 4531\*Oesterling Ben W. ....OV 3-2080  
 4540\*Boyd Richd E. ....OV 3-4627  
 4541\*Crabtree Frank R. ....OV 6-6859  
 4550\*Weinfurter B J. ....OV 6-4522  
 4551\*Messner O H. ....OV 4-5082  
 4560\*McClure Ronald W. ....OV 3-7817  
 4561\*Stevens J H. ....OV 3-0265  
 4570 Zrust G G  
 4571 Wildman Wendell M. ....OV 3-5553  
 4580\*Olds Howard W. ....OV 6-0312  
 4581 Barnett E L. ....OV 4-0449  
 4590\*Coleman C C. ....OV 3-8817  
 4591\*Long Jos S Jr. ....OV 3-6914  
 4610\*Hills Frank E. ....OV 3-7930  
 4611\*James Alf M. ....OV 3-2703  
 4620 Vacant  
 rear O'Neill Stanley. ....OV 3-6632  
 4621\*Hayman Marvin S. ....OV 3-5916  
 4630\*Greim Carl F. ....OV 6-4246  
 4631\*Jerome David H. ....OV 3-0537  
 4640\*Anderson A W. ....OV 6-0930  
 4641\*Rutledge Melvin C. ....OV 6-6773  
 4650\*Lund Ellis M. ....OV 6-1367  
 4651\*Tibbets C E. ....OV 4-4044  
 4660\*Walkel F V  
 4661\*Calwell C F. ....OV 3-8138  
 4670\*Davis J H. ....OV 6-2301  
 4671\*Farrar Lester N. ....OV 3-8808  
 4680\*Mell Fenton R. ....OV 6-1508  
 4681\*Kopp Gus W. ....OV 3-4708  
 4690\*Wright Ralph L. ....OV 4-5551  
 4691 Vacant

**Archway intersects**

4705\*Powell Howard L. ....OV 3-2109  
 4706\*Austin Jas F. ....OV 3-1018  
 4715 No return  
 4716\*Walker J B. ....OV 6-1202  
 4725\*Bell Ralph L Jr. ....OV 6-0854  
 4726\*Martin E F Jr. ....OV 6-2188  
 4733\*Utz Jack H. ....OV 4-1918  
 4734\*First Wesley W. ....OV 4-1652  
 4743\*Bloch David R. ....OV 6-1047  
 4744\*Eisingmer H W. ....OV 4-2017  
 4753\*Sowers J Stark. ....OV 6-2057  
 4754\*Meredit Mazie P

**CRESCENT AV — from 2900 Fairmount Bl west**

3987 Bordwell Jos S. ....OV 4-3087  
**Walnut ends Chestnut ends Crescent Dr begins —37—**

**CREST AV—North from 10100 Campbell Av to Arlington Av**

(SERVED BY ARLINGTON PO)  
 5314 Stansbury E A. ....9871-M  
 5336 No return  
 5394 Under constr  
 5673 Under constr  
 5674\*Yundt Emory R. ....9-1499-R  
 5687 Durrington Roscoe. ....9-1719-W  
 5693 Sautter C W. ....9-1299-R  
 5728 Downes F W  
 5744 No return  
 5800 Norris C R. ....9-1299-W-K  
 5816\*Davis Percy D. ....9-1719-J  
 5835\*Tate Monroe T  
 5958 Beekle L L pnr. ....9919-M  
 5892 Flauding K D  
 5892 1/2 Hawkins H L  
 5894 Beck C E. ....9587-M  
 rear Hayley C M Mrs. ....9587-W-K  
 5910 Black B C  
 5918 Gutterd G A  
 5936 McKinney C W  
 5938\*McDaniel A L. ....9-1719-M  
 5946\*Hart R T Mrs. ....9-1444-J  
 5958 Vacant  
 5974 Vacant

**Cypress Av intersects**

6066\*Collins Ina R Mrs

6074\*Hendricks Grant E. ....9-1493-J  
 6075\*Hudkins Edgar H. ....9-2849  
 6176\*Golden Grace A. ....9-1219-W  
 6199 Swap Shop The used furn. ....9-1449-W  
**Date Av begins**  
 6210 Balicki John P  
 6242\*Squires Chas A. ....9-1042-M  
 6270 Keheley M C  
 6298\*Sellers F C. ....9-1386-J

**Arlington Av intersects —23—**

**CREST WAY — west from Woodman Av, 1 s of Rockledge Dr**

2915\*Gilliam E S. ....OV 6-3019  
 2932\*Outro Jack W. ....OV 3-1362  
 2946\*Langworth Claude F  
 2948\*Blondin Irvin J. ....OV 4-2318  
 rear Langworth C F

**Ivy intersects**

2955 (approx)  
 2964\*Hackett Herbt J. ....OV 4-4825

**CRESTMORE AV — from 2200 Fairmount Bl west**

4085 De Anza Park  
 4088\*Mori Dante. ....OV 3-6905  
 4301 Riverside Agri Assn. ....OV 3-4503  
 Mexican Natl Labor Camp. ....OV 3-4503  
 Riverside County Fair Grounds  
 4620 Whispering Tree Rch riding academy. ....OV 3-1268  
 \*Burdett L J Mrs. ....OV 3-1268  
 McAllister Wm. ....OV 3-1268  
 Overmeyer Kate Mrs. ....OV 3-1268

**CRESTMORE RD (Rubidoux) —from 34th south to 5200 Mission Bl**

3437 Griffin Geo. ....OV 3-2776  
 3438 Askew Hubert M Rev. ....OV 6-3657  
 Church of God Holiness  
 3453 Orr D C  
 3454\*Zaragoza R O. ....OV 3-1289  
 3455 No return  
 3467\*Shelley Arvel O Rev. ....OV 3-3096  
 3477\*Moriarty H E. ....OV 6-3201  
 3480 First Pentecostal Ch  
 a Pettet R E  
 b Todd E L. ....OV 4-4741  
 c Todd F A Mrs  
 d McCarty W A Mrs  
 3495 Williams Jack Jr

**35th intersects**

3502 McKinnon A M Mrs  
 Bresciani Frank  
 3504\*Appleton N H Mrs  
 a Sorenson M V  
 b Brown L H  
 c Selker R C  
 3505 Cunningham R A  
 3520 Vacant  
 3525\*Hamilton Flora A Mrs OV 3-8793  
 3526 Lembke E A Mrs  
 3540\*Yadon B G Mrs. ....OV 4-1669  
 3547 Miller G L  
 3569 Domingo Orasco  
 3570\*Jones Jas. ....OV 3-4280  
 3571 Lozano V V  
 3573 Vacant  
 3578\*Hays Sampson L. ....OV 4-2669  
 3582a McDonald S T  
 b Hathcoat N E  
 c Maharto Rarollano  
 3586\*Combs L S  
 rear Combs G L  
 3591\*Todd Everett W

**36th begins**

3600\*Watts Rufus M  
 3601 Tom Y K  
 3616\*Beard Chas W. ....OV 4-5793  
 3621\*McElyea Rupert W. ....OV 6-6749  
 3635\*Henshaw Luther L  
**36th Av begins**  
 3640 Routh Othereine  
 3650 Dodson M C  
 3655 Vacant  
 3660 Williams Jas  
 3667 Vacant  
 3670 Cook V L. ....OV 3-2670  
 3671 Powell B M Mrs  
 3679 Smith H I Mrs

3691 Noel H E. ....OV 4-3670  
 3695 Nelson Johan A  
**37th begins**  
 3720 Crestmore Trlr Park. ....OV 3-9079  
**—16—**  
**CRIDGE — Northwest from 2655 Carlton Pl to Olive-wood Av, 1 s of Denton**  
 2707\*Ybarra T R. ....OV 3-3524  
 2715 Vacant  
 2723\*Crawford Judson N. ....OV 6-2407  
 2739\*Davenport Terry V. ....OV 3-5862  
 2751\*Jimenez F A. ....OV 4-5407  
 2763\*Baden Merle L. ....OV 6-3376  
 2779\*Ashby Clifton. ....OV 4-3296  
 2787\*McGrath Cath. ....OV 6-2367  
 2795\*Hood Kenneth C. ....OV 6-3475

**Grove Av intersects**

2810\*Cobb Charley C. ....OV 4-2586  
 2811\*Patterson Thos W. ....OV 3-3505  
 2830\*Houston Effie C Mrs. ....OV 4-1586  
 2831 Vacant  
 2832 Proctor W R  
 2833 Vacant  
 2850\*Stevenson Frost. ....OV 6-3352  
 2855 Vacant  
 2867\*Taylor Howard C Rev. ....OV 4-1924  
 2878\*Crandid Ina B Mrs  
 2886\*Herrmann Harry H. ....OV 4-1694  
 2891\*Gillespie Emma M. ....OV 4-5495  
 2892 Pennels G E. ....OV 3-6402  
 Runyan L W Mrs. ....OV 3-2377

**Park Av intersects**

2906 Vacant  
 2908 Crogbie G S. ....OV 6-4569  
 2920 Orchid Lane orchids  
 2921 Brewer J M Mrs. ....OV 4-5838  
 2934\*Rooks A L. ....OV 3-4443  
 2946\*Rivera John  
 2958\*Van Matre Henry W. ....OV 3-1467  
 2959 Vacant  
 2974\*Mayes E J. ....OV 3-6692  
 2975 Lindsay G W. ....OV 6-3248  
 2990 Swearingen B V Mrs. ....OV 3-5452  
 2991\*Castro Domingo. ....OV 4-0691

**Howard Av intersects**

3001 Vacant  
 3006\*Wagner May Bell notary  
 3007 Vacant  
 3029 Stone Nettie M Mrs. ....OV 3-6029  
 3038\*Ramirez J M. ....OV 3-4375  
 3043\*Addington Orval R. ....OV 3-5029  
 3057\*Buchanan Earl E. ....OV 6-3530  
 3072\*Sprouse L J. ....OV 3-5060  
 3073 Hoskins Clifford W. ....OV 3-0755

**Pachappa Av intersects —17—**

3156 Foust W P  
 3158 McMullin D C  
**Penrose ends**  
 3168\*Reynolds Jesse A. ....OV 6-1878  
 3180 Dailey C E excavating contr  
 \*Mendez L C. ....OV 4-1043

**—41—**

**CROSS (Arlington) — from Cleveland Av northwest, 1 s Short**  
 2751\*Tamaka Shigeri pltry. ....9-7884-R-2

**—37—**

**CROWELL (Anza Village) — from Philbin Av north 1 w Van Buren**  
 (SERVED BY ARLINGTON PO)  
 5736 Under constr  
 5746\*Byers Albt E. ....9861-R  
 5756 Young Jos  
 5759\*Davis David L  
 5768 Vacant  
 5778 Montgomery Elec Serv. ....9861-J  
 \*Montgomery R W. ....9861-J

**E Trey Av ends**

5796 Kerr R C  
 5798 Rogers G F  
 5834\*Miller C C Rev  
 5844\*Mahin Glenn  
 5861 Arlanza Sch. ....9-2052  
 Church of God Campground 9-2523  
 Hitcock C L. ....9-2523  
 5882 Edwards Elmer  
 5884 Gregg Henry  
 5886 Whitley J H

**Janet Av ends**

5937\*Baxter J D. ....9-2236-R

5951 Vacant  
 5956\*West Robt W. ....9-1376-M  
**Cypress Av intersects**  
 6044\*Miller E R  
 6086 Arlington Plaster Sup. ....9-1540  
**—32—**  
**CROWELL AV (Arlington) — Northwest from Indiana Av, 1 northeast of Adams**  
 3406 Under constr  
 3416 Under constr  
 3463 Cleland K A  
 3465\*Crater J O Mrs. ....9-2346  
 3474\*Richards W E  
 3475 Holte D S. ....9214-R  
 3477 Holte E M Mrs. ....9859-W  
 3484\*Sabourin E J milk distr. 9-2079-J  
 3485 Lake W R  
 3496\*Messner W F. ....9-1547-R

**Diana intersects**

3508\*Turner M D. ....9-1387-J  
 3515\*Carroll A F. ....9-1383-W  
 3520\*Miller R L. ....9-1983-J  
 3532\*Lawson P R. ....9-1448-J  
 3542\*Pearson C E. ....9-1448-W  
 3552\*Saferno E R. ....9214-M  
 3555\*Crowell Oscar. ....9175  
 rear Crowell GL  
 Riddick A G. ....9-2255-R  
 Rytting F M. ....9-1076-R  
 3568\*Lafferty C E  
 3570 (approx) Under constr  
 3580\*Couly R C. ....9-1703  
 3594\*MacQuiddy R R. ....OV 6-4261  
 3604 Under constr  
 3615\*Conner H R. ....9-2255-M

**Helena Av intersects**

3645\*Roberts Harry E. ....9-1547-J  
 3655 Mahin W E. ....9-1943-J  
 3665\*Magens N P. ....9730-J  
 3679\*Clarke Jack R. ....9730-W  
 3701 Under constr  
 3711 Under constr  
 3721 Under constr  
 3741 (approx) Under constr

**—24—**

**CUMBERLAND CT—from 4670 Central Av south**  
 6622\*Colberg Earl M. ....OV 3-8799  
 6632\*Noller Robt R. ....OV 3-0368  
 6633\*Prather Thos O. ....OV 3-1899  
 6640\*Siddwell C L  
 6641\*Hoskins J Hartwell. ....OV 6-4427  
 6650\*Pratt Rose M. ....OV 3-4806  
 6651 Koslik P R  
 6658\*Ferguson F A. ....OV 6-5482  
 6659\*Carner L J. ....OV 6-4641  
 6668 Tillotson J M  
 6669\*Brown John A. ....OV 3-0326  
 6676\*Hollis M L. ....OV 6-2527

**—11—**

**CUNNINGHAM CT — (Blaine Housing Project) —15—**  
**CYPRESS — South from 14th to Emma, 1 e of Magnolia Av**  
 4485 City Poultry Mkt. ....OV 3-3750

**—37—**

**CYPRESS AV (Anza Village) from 5000 Van Buren Av west**  
 (SERVED BY ARLINGTON PO)  
**Crowell intersects**  
 7590 Hall Motorg shop. ....9-1638  
 7600 Six Thirty Club of Arlington  
 7680 Boyd W W  
 7710 Dean M J  
 Dean W L. ....9-2372-M  
 Palmer Louise E

7711 Vacant  
 7720\*Witt Arth W  
 7731 Etheridge G L Rev  
 7740\*Thomas R E. ....9-2851-J  
 7741\*Burns Paul E. ....9-1609-J  
 7760\*Willis Wm H. ....9-1279-M  
 7763\*McGhee Clyde  
 7783 Dook M A Mrs  
 7788 Thibadeau R C  
 7801\*Hall Jas  
 7818 Harriman F G  
 7819 Vacant  
**Warren ends**  
 7839\*Miranda Joe

Subject	4600-4800 Block Crestmore Rd	1955
---------	------------------------------	------

## M. H. Simons & Co.

FUNERAL DIRECTORS

Phone 33

Since 1911

3610 11th St.

**CRESTMORE ROAD (West River-side) — North from Mission Blvd to Wilson, 1 w of Santa Ana River**  
 3437 McElyea R W 7766-J  
 3438 Askew H M Rev 4522-W  
 Church of God Holiness  
 3453 Krajewski Wm  
 3454 Baragoza Ruben ©  
 3455 Cuningham L D Mrs  
 3467 Shelley A O Rev ©  
 3477 Moriarty Harry © 1-0789-W  
 3480 First Pentecostal Ch  
 3480a Pettit R F  
 3480b Thomas Phillip  
 3495 Ross J J

**35th intersects**

3502 McKinnon J E ©  
 3504 Shaug Chas  
 3505 Knudson Alice Mrs  
 3520 Vacant  
 3525 Hamilton F A Mrs © 1121-J  
 3540 Yadon J E © 5411-W-K  
 3547 Porter C L Mrs © 1121-W  
 3569 Gurrola Manuel  
 3570 Jones H I © 3460-R  
 3571 Danley John  
 3573 Barkman John  
 3578 Henry E E © 2821-W  
 3582 Hays S L ©  
 3582a Vacant  
 3582b Quinn E L 3447-M  
 3586 O'Neale C B ©  
 3591 Crawford W C © 3591

**36th begins**

3600 Watts R M © 5411-M  
 3601 McElyea Rupert jr ©  
 3616 Beard C W ©  
 3621 McElyea R W © 1-1177-R  
 3635 Vacant

**36th av begins**

3640 Slade H O © 3391-R  
 3650 Allen Susie Mrs  
 3655 Huff J W  
 3660 Jackson W E ©  
 3670 Erwin J E  
 3671 Golden Harold  
 3691 Haverbeke P V ©  
 3695 Morgan N M Mrs

**37th begins**

3720 Crestmore Trailer Court 2492  
 Cantrell O H

**CRIDGE — Northwest from 2655 Carlton pl to Olivewood av, 1 s of Denton**

2707 Vacant  
 2715 Courtney A B Mrs ©  
 2723 Crawford J N © 4230-J  
 2731 Colbert A B © 4230-W  
 2739 Davenport T V © 1-0916-R  
 2751 Swanson J B © 1765-W  
 2763 Baden M L © 3472-R  
 2779 Ashby C B © 1131-W  
 2787 McGarth W F landscape gdnr  
 3472-J  
 McGarth Cath ©

2795 Hood K C © 3145-J  
**Grove av intersects**

2810 Cobb C C 2128-M  
 2811 Patterson T W © 1-0866-R  
 2830 Houston E C Mrs © 2128-W  
 2832 Kirkes T M 2128-W  
 2850 Stevenson Frost © 7618-J  
 2855 Brown D G 3405-M-K  
 2867 Taylor H C Rev © 0919-W  
 2878 Crandall I B Mrs ©  
 2886 Herrmann H H © 1291-W  
 2891 Gillespie E M Mrs © 1291-M  
 2892 Wilson E L Mrs © 1352-J

**Park av intersects**

2920 Striggow P F © 6152-M  
 2921 Tholl H J 2843-R  
 2934 Sokoloski E J © 1-0014-W  
 2958 Van Matre H W © 4293-M  
 2959 Swett J E © 4293-R  
 2975 Chalmers J A © 7705-R  
 2990 Osborn G E © 4041-J  
 2991 French A M 7705-J

**Howard av intersects**

3006 Vacant  
 3007 Collins A R Mrs © 4293-W  
 3011 Hill E B Mrs  
 3029 Stone N M Mrs 3570-J  
 3038 Garrett O W 7436-R-K  
 3043 Addington O R © 3570-W  
 3057 Buchanan E E © 0838-W  
 3072 Taber L C © 3672-M  
 3073 Hoskins C W 4165-J

**Pachappa av intersects**

3144 Doyle Michl © 1-0836-R  
 3156 Smith G W 5264-M  
 3158 Plancia V M Mrs 5264-W

**Penrose ends**

3168 Reynolds J A © 5657-M  
 3180 Baird H L © 1116-J  
 3210 Watson H J 7114-M  
 3211 Cismowski M M Mrs © 6418-J  
 3226 Storey W F © 6514-W  
 3227 Coon G E ©  
 Fletcher A R 5631-W  
 3242 Davis W A © 4278-W  
 3258 Clark R M 6418-R  
 3259 Norris R G gro 1547  
 3272 Cornwell L C 6427-W  
 3274 Bergeron W G 5657-W  
 3281 DeMott A E  
 Hunt J D  
 Koster J F

**3290 Copeland T E © 1595-R**

**CROWELL (Anza Village) — South from 7400 Cypress av Philbin av**

5746 Byers A E © 9861-R  
 5768 Vacant  
 5778 Montgomery R W © 9861-J  
 5798 Vacant

**E Trey av ends**

5861 Miller C C ©  
 5882 Everett Brooks Mrs ©  
 Janet av ends

5921 Chupp N C  
 5937 Baxter J D © 9-1048-W  
 5951 Anza Cafe 9768  
 Glenn R L

**5956 Wilson H V ©**

**Cypress av intersects**

6001 Church of God (camp grounds)  
 6044 Miller E R ©

**CROWELL AV (Arlington) —**

3552 Vacant  
 3615 Vacant  
 3665 Vacant

**CUMBERLAND COURT — South from Central av to Marmian way, 2 w of Palm**

6622 Colberg E M 2775-J  
 6632 Noller R R 5881-W  
 6633 Prather T O © 2775-M  
 6640 Sidwell C L  
 6641 Hoskins J H © 7101-J  
 6650 Cox W R -1-0504-W  
 6651 Reith E P © 7101-M  
 6658 Ferguson F A © 7101-R  
 6659 White W R © 5290  
 6668 Jones D W © 5881-M  
 6669 Brown J A © 6409-R

**CUNNINGHAM COURT — 1 w of McNair ct**

211 Morgrove E K  
 212 Fallon J W  
 213 Gildewell J W  
 214 Flowers Alma Mrs  
 215 Harper N R 0186-W  
 217 Bales C H 1-0527-W  
 218 Torrance J W  
 221 Papuga J A  
 222 Poe L K Mrs  
 223 Gilbertson C R  
 224 Anderson Kenneth  
 225 Morgan M D  
 226 Murphy W S  
 227 Kyes J E  
 228 O'Laughlin W E 1-0165-W  
 231 Smith I E  
 232 Vacant

Subject

4600-4800 Block Crestmore Rd

1951

SALES AND SERVICE

## ADIO SERVICE COMPANY

E. M. BUTTS OWNER AND TECHNICIAN  
WE MAKE SERVICE CALLS

t. (opposite Y.M.C.A.)

Phone 3980

**CRESTMORE ROAD (West Riverside) — North from Mission blvd to Wilson, 1 w Santa Ana River**

- 304 Davis Edw
- 3101 Ford E C ⊙
- 3302 McKinnon J E ⊙
- 3304a Lambert Leslie
- 3304b Cook Arvel
- 3467△Shelley A O ⊙
- 3504 Deutsch Armin
- 3506 Mataskey Geo
- 3526 Bentley W F
- Lembke P E Mrs ⊙
- 3566△Henry Chas ⊙
- 3571 Ford C J ⊙
- 3578 McDaniel M C
- 3580 Gentry Finis
- Yadon Edgar ⊙
- 3590 Davenport Chas
- Hayes S L
- 3591 Ford W L V ⊙
- 3600 Yadon J J ⊙
- 3610 Cunningham O R
- 3621 Barnhill A A ⊙
- 3630 Brousseau Ernest ⊙

**CRIDGE—Northwest from High to Olivewood av, 1 s of Denton**

- 2707△Paxton H C ⊙
- 2715 Courtney A B Mrs ⊙
- 2723△Crawford J N ⊙
- 2731 Colbert A B ⊙
- 2739 Davenport T V ⊙
- 2751△Swanson J B ⊙
- 2763△Baden M L
- 2779△Ashby C B ⊙
- 2787△McGrath Johanna Mrs ⊙

**Grove av intersects**

- 2810△Moser I B Mrs ⊙
- 2811△Cooper M L Mrs ⊙
- 2830△Houston R H ⊙
- 2832 Bowers Robt
- 2850 Stevenson Frost ⊙
- 2867△Miller R E ⊙
- 2878 Crandall Ina B ⊙
- 2886△Carter W D ⊙
- 2892△Wilson E L Mrs ⊙

**Park av intersects**

- 2958△Scott C M
- 2959△Sweet J E ⊙
- 2990△Osborn G E ⊙

**Howard av intersects**

- 3006 Wagner May B notary pub
- 3007△Collins A R Mrs ⊙
- 3029△Stone N M Mrs ⊙
- 3038 Stewart H W
- 3043△Addington O R ⊙
- 3057△Buchanan E E ⊙
- 3072△Mathews R F
- 3073△Bickle M C Mrs ⊙

**Pachappa av intersects**

- 3144 Doyle Michl ⊙
- 3168△Reynolds J A ⊙
- 3180△Baird H L ⊙
- 3210 Kalkas W W ⊙
- 3211△Cismowski C J ⊙
- 3226 Hendershot H M Mrs
- △Smith C E
- 3227△Coon G E ⊙
- △Fletcher A R
- 3242 Combs Ethel Mrs
- 3258 Heatherly J H
- 3259△Smith W A gro
- 3272△Cain Lilly
- 3274△Gill W R
- 3281 Bassett F L
- △Klingensmith R F Mrs
- Smith W A
- 3290△Copeland T E ⊙

**CUMBERLAND COURT — South from Central av to Marmian way, 2 w of Palm**

- 6622△Colberg E M ⊙
- 6632 Wiggs C W
- 6633 Vacant
- 6640 Vacant
- 6641 Cain R A ⊙
- 6644 Hill F R ⊙
- 6650 Vacant
- 6651△Crane G A ⊙
- 6658 Ferguson Fritz ⊙
- 6659△Hawkins T C ⊙
- 6668 Shook Theo
- 6669△Myers O J ⊙

**CUNNINGHAM COURT—1 west of McNair ct**

**CYPRESS—South from 14th to Emma, 1 e of Magnolia av**

- 4485 Pontius Frank

**DATE—Northwest from Victoria av to North, s of 14th**

- 2735△Carroll Victor
- 2736 Browning R M ⊙
- 2750△Nelson H H
- 2751 Smith G J ⊙
- 2756△Markwick E G ⊙
- 2764△Bailey T H
- 2765△Morrison E W
- 2778△Low Fanny E ⊙
- 2792△Stinchfield H E ⊙

**Grove av intersects**

- 2810△Hamilton E C ⊙
- 2839△Waddell C P
- 2840 Hendricks E L ⊙
- 2850 Green R A
- 2868△Steves L A ⊙
- 2869△Grieshaber W A ⊙
- 2888 Pinkerton Carmen Mrs

Subject

4600-4800 Block Crestmore Rd

1945

393

EARLE M. BROW

REAL ESTATE — INSURANCE

PROPERTY MANAGEMENT — RENTALS — APPR

3795 Orange St.

**COTTAGE — Northwest from High, 1 s of 14th**  
2772 Vacant

**Grove av intersects**  
**Forest av intersects**

2839 Taylor Myrtle  
2859△Ware Bernice Mrs

**Park av intersects**

2910 German G G  
2920 Campos Augustine  
2932 Saucedo Eluterio  
2934 Fernandez Frank  
2944 Wilkerson Geo  
2944½△Sanchez Fortino  
2956 Sullivan J F ⊙  
2968△Mayweather Bessie Mrs ⊙  
2969 Gutierrez Secondino

**Howard av intersects**

3017 Castro Thos  
3029 Green Thos  
3038 Perales Antonio  
3050 Boyd Perrenner Mrs  
3051 Thompson R B  
3052 Thompson G E  
3055 Vacant  
3060 Vacant  
3060½ Eckert Frances Mrs  
3062 Cruz J G  
3063 Cano Ysidro  
Hernandez Matilda Mrs  
3072 Harris Percy  
3073 Ybarra Jos  
3080 Lover Lavell  
3082 Vacant  
3083 Ramirez Arquid  
3095 Lopez Meregillo

**Pachappa av intersects**

**COTTAGE AV—East from Sierra Vista, 1 n of Pierce**

**COUNTY LINE ROAD — East from La Cadena dr (north to county limits)**  
146 Williams L M  
330 Brown J E  
335△Wissel Edw  
501△Hancock D W brk mfr

**COVER — West from Brockton av to Palm av, 1 s of Jurupa av**  
4142 Vacant  
4147△Cunnison C D ⊙  
4158 Ryan Waye  
4174△Shepherd H C ⊙  
4175 Gallman J A  
4189△Gray W H ⊙

4190△Wright W L ⊙  
4201△Simonds R S ⊙  
4210△Lynch Claude ⊙  
4211△Wilson L E ⊙  
4226 Wilson H O  
4227 Ayres L L  
4243 Clark N E Mrs ⊙  
4250 Keiser A G ⊙  
4261 Sargeant Wm  
4274 Kolosik R F  
4279 Gerhardt W W  
4290 Smith Ella Mrs  
4297△Ford W R  
4311△Coon F T ⊙  
4326 Gustafson G A  
4327△Welter W J CS pract ⊙  
4342 Hesser T J  
4353 Lynch E C Mrs ⊙  
4374△Boles J P Mrs ⊙  
Boles Jeffie P  
4379 Packard J A  
4390△Keithley W D ⊙  
4397 Bowker John  
4400 Shermer F S Mrs ⊙  
4409△Hobson S W Mrs ⊙  
4410△Kjellburg E F  
4425△Payne W H ⊙  
4441△Parker Matilda Mrs  
4475△Hatcher J T

**CRESCENT AV—Northwest from Fairmount blvd to Locust, 1 n of Houghton av**  
3987△Bordwell J S ⊙

**Walnut ends**  
**Chestnut ends**

**CRESTMORE AV — Northwest from Fairmount blvd to Santa Ana River**  
3925 County Fairgrounds  
Slater W J

**CRIDGE — Northwest from High to Olivewood av, 1 s of Denton**  
2707 Paxton C H ⊙  
2715 Courtney A B Mrs ⊙  
2723△Crawford J N ⊙  
2731△Babcock C B ⊙  
2739 Miller I A frt grower  
2751△McCarty J A  
2763△Baden M L ⊙  
2779△Ashby C B ⊙  
2787△McGrath Johanna Mrs ⊙  
Grove av intersects  
2810△Moser Ida B  
2811 Christian Annie Mrs ⊙

Subject	4600-4800 Block Crestmore Rd	1941
---------	------------------------------	------



RIVERSIDE HOUSEHOLDERS (1931-32)

435

2944½ Castra Thos  
2956 Sullivan J F (o)  
2968 Mayweather Bessie Mrs  
2969 Atencio F M

**Howard intersects**

3017 Atencio John  
3029 Castro Ventura Mrs  
3038 Lopez T A  
3050 Vacant  
3050½ Lopez Ermeregildo  
3051 Vacant  
3053 Vacant  
3055 Vacant  
3060 Vacant  
3061 Vacant  
3062 Vacant  
3063 Villegas Pascual  
3072 Vacant  
3073 Lopez Francisco  
3080 Gonzales Antonio  
3082 Lopez Annie  
3082½ Lopez Cezario  
3083 Rodriguez Jose  
3095 Arroya Cerilo

**Pachappa av intersects**

**COTTAGE AV** — East from  
Sierra Vista, 1 n of Pierce

**COUNTY LINE ROAD** — East  
from La Cadena dr (north  
county limits)

330 Ingold E E  
Thomas D M (o)

**COVER**—West from Brockton  
av to Palm av, 1 s of Jurupa  
av

4142 Emtman Eric  
4158 Hathorn E L Mrs music  
tchr  
Hathorn T L  
4171 Shepherd H C  
4175 Coleman H C (o)  
4189 Gray W H (o)  
4190 Wright W L (o)  
4201 Simonds R S (o)  
4210 Lynch Claude (o)  
4211 Wilson L E (o)  
4226 Buck H A (o)  
4227 McDaniel W H  
4243 Cheyney E T  
4250 Kieser A G (o)  
4261 Sargeant Wm (o)  
4274 Kamuf Frank

4279 Vacant  
4290 Johnson F W  
4297 Vacant  
4311 Coon F T (o)  
4326 Yeagerzig C (o)  
4327 Walter W J  
4342 Vacant  
4353 Thompson J G K Mrs  
4374 Boles J P Mrs (o)  
4379 Price O B  
4390 Keithly W D (o)  
4397 Rogers C H (o)  
4400 Shermer F S Mrs (o)  
Swartzel J H  
4409 Gordon C B (o)  
4425 McGinnis J M  
4475 Cole A J (o)

**CRESCENT AV** — Northwest  
from Fairmount blvd to Lo-  
cust, 1 n of Houghton av

3987 Bordwedd J S (o)

**Walnut ends  
Chestnut ends**

**CRESTMORE AV** — Northwest  
from Fairmount blvd to Santa  
Ana River

cor Strong Riverside County  
Fair Grounds

**CRIDGE** — Northwest from  
High to Howard av, 1 s of  
Denton

2625 Nash E R (o)

**Somerset dr intersects  
Victoria av intersects**

2707 Hendrickson Henrietta  
Mrs

2715 Courtney A B Mrs (o)  
2723 Crawford J N  
2731 Babcock C B (o)  
2739 Miller I A fruit grower  
2751 Swart P N roofing contr  
(o)

2763 Baden M L (o)  
2779 Ashby C B (o)  
2787 McGrath J J (o)

**Grove av intersects**

2810 Moser I B Mrs (o)  
Strickler M M (o)  
2811 Christian J C (o)  
2830 Houston Ida Mrs (o)  
Houston R H (o)

Subject

4600-4800 Block Crestmore Rd

1931

# Fire Insurance Map Results

REPORT RESULTS

## Report Results for:

Betsy Lindsay  
UltraSystems Environmental  
16431 Scientific Way  
Irvine, CA 92618  
2104779107 FIM  
January 10, 2024

## Site Information:

APNs 181220006 and 181220005  
Riverside, CA 92509

**Subject Site:**

*Client's Project #:*  
*Address:* **APNs 181220006 and 181220005**  
*City, State Zip:* **Riverside, CA 92509**

**ERS Order #:**

**2104779107 FIM**

**Prepared For:**

*Name:* **Betsy Lindsay**  
*Company:* **UltraSystems Environmental**  
*Address:* **16431 Scientific Way**  
*City, State Zip:* **Irvine, CA 92618**

**Date:**

**January 10, 2024**

**Prepared By:**

*Name:* **Daniel Johnson**  
*Phone #:* **(714) 669-8096**  
**Ext. 1002**

**Years Reviewed:**

**Riverside** - 1884-1885, 1887-1888, 1891, 1895, 1908, 1951-1955, 1957-1962, 1965, 1968-1969  
**N/A** - Coverage was not available for Belltown or Jurupa Valley.

**Historical Fire Insurance Map Search Result:**

The review of collections and indexes has determined that no historical fire insurance maps are available within these collections and indexes for the referenced site; therefore they are not available and are considered not "reasonably ascertainable" according to ASTM standards. Environmental Record Search (ERS) certifies that a thorough search of our holdings, various other collections and indexes has been completed.

Note: There was coverage for Riverside but it did not extend out far enough to reach the subject site.

Thank you for selecting ERS.

**Researched by:**

*Eric Kieselbach*

**Eric Kieselbach**



# Fire Insurance Map Results

REPORT RESULTS

## Report Results for:

Betsy Lindsay  
UltraSystems Environmental  
16431 Scientific Way  
Irvine, CA 92618  
2104779107 FIM  
January 10, 2024

## Site Information:

APNs 181220006 and 181220005  
Riverside, CA 92509

**Subject Site:**

*Client's Project #:*

*Address:* **APNs 181220006 and 181220005**

*City, State Zip:* **Riverside, CA 92509**

**ERS Order #:**

**2104779107 FIM**

**Prepared For:**

*Name:* **Betsy Lindsay**

*Company:* **UltraSystems Environmental**

*Address:* **16431 Scientific Way**

*City, State Zip:* **Irvine, CA 92618**

**Date:**

**January 10, 2024**

**Prepared By:**

*Name:* **Daniel Johnson**

*Phone #:* **(714) 669-8096  
Ext. 1002**

**Years Reviewed:**

**Riverside** - 1884-1885, 1887-1888, 1891, 1895, 1908, 1951-1955, 1957-1962, 1965, 1968-1969

**N/A** - Coverage was not available for Belltown or Jurupa Valley.

**Historical Fire Insurance Map Search Result:**

The review of collections and indexes has determined that no historical fire insurance maps are available within these collections and indexes for the referenced site; therefore they are not available and are considered not "reasonably ascertainable" according to ASTM standards. Environmental Record Search (ERS) certifies that a thorough search of our holdings, various other collections and indexes has been completed.

Note: There was coverage for Riverside but it did not extend out far enough to reach the subject site.

Thank you for selecting ERS.

**Researched by:**

*Eric Kieselbach*

**Eric Kieselbach**



# RecCheck

The Standard for ASTM/AAI Radius Searches

(One Mile Environmental Records Search, Exceeds ASTM 1527/1528 and EPA All Appropriate Inquiry)

# Area Report Results

REPORT RESULTS



## Site Location:

Apns 181220006 And 181220005  
Riverside, CA 92509  
(N 33-58-51, W 117-24-45) NAD83

## Client:

UltraSystems Environmental

# TABLE OF CONTENTS

<b>EXECUTIVE SUMMARY</b>	<b>1</b>
<b>SUMMARY OF OCCURRENCES</b>	<b>3</b>
<b>POTENTIAL AREAS OF CONCERN/CONTAMINATION SUMMARY</b>	<b>5</b>
<b>DATABASE OCCURRENCE SUMMARY</b>	<b>5</b>
<b>SITE LOCATION TOPOGRAPHIC MAP</b>	<b>14</b>
<b>SITE LOCATION MAP</b>	<b>15</b>
<b>1-MILE RADIUS STREET MAP W/OCCURRENCES (MAP1)</b>	<b>16</b>
<b>GRID LAYOUT MAP KEY</b>	<b>17</b>
<b>GRID MAP 101</b>	<b>18</b>
<b>GRID MAP 102</b>	<b>19</b>
<b>GRID MAP 103</b>	<b>20</b>
<b>GRID MAP 104</b>	<b>21</b>
<b>GRID MAP 105</b>	<b>22</b>
<b>GRID MAP 106</b>	<b>23</b>
<b>GRID MAP 107</b>	<b>24</b>
<b>GRID MAP 108</b>	<b>25</b>
<b>GRID MAP 109</b>	<b>26</b>
<b>GRID MAP 110</b>	<b>27</b>
<b>GRID MAP 111</b>	<b>28</b>
<b>GRID MAP 112</b>	<b>29</b>
<b>GRID MAP 113</b>	<b>30</b>
<b>GRID MAP 114</b>	<b>31</b>
<b>GRID MAP 115</b>	<b>32</b>
<b>GRID MAP 116</b>	<b>33</b>
<b>1-MILE TOPOGRAPHIC MAP W/OCCURRENCES (MAP4)</b>	<b>34</b>
<b>AGENCY DIFFERENCES IN MAPPED LOCATIONS (MAP5)</b>	<b>35</b>
<b>SUMMARY OF AGENCY DIFFERENCES</b>	<b>36</b>
<b>MAPPED AIR PERMITS WITH POTENTIAL DISPERSION (MAP6)</b>	<b>37</b>
<b>LISTED OCCURRENCE DETAILS</b>	<b>38</b>
<b>RECORDS SOURCES SEARCHED</b>	<b>55</b>

---

<b>UN-MAPPABLE OCCURRENCES</b>	<b>70</b>
<b>DISCLAIMER, LIMITS AND LIABILITIES</b>	<b>71</b>

---



## EXECUTIVE SUMMARY

### *INFORMATION ON THE REQUESTED LOCATION*

<b>Site Address:</b>	Apns 181220006 And 181220005 Riverside, CA 92509
<b>Client Project Name/Number:</b>	2104779107
<b>Coordinates:</b>	N 33-58-51, W 117-24-45 (NAD 83) 33.9809636671615, -117.412425876913
<b>Date of Report</b>	January 10, 2024
<b>ERS Project Number:</b>	2104779107
<b>Subject Site Listed on the following lists:</b>	Multiple Agency Lists
<b>Subject Site Listed as Map ID#:</b>	Multiple Map IDs
<b>USGS 7.5 Minute Quad Map:</b>	Riverside West (Date Unavailable)
<b>Subject Site Located within a Potential Area of Concern:</b>	No
<b>Township, Section and Range:</b>	Township: 02S Range: 05W Section: 21 Baseline: San Bernardino
<b>Site Elevation: (feet above or below (-) mean sea level)</b>	Approximately 750 ft near the center of the area.
<b>Flood Zone: (Digital Flood Insurance Rate Maps - DFIRMs) Only available digital data is provided</b>	Panel: 06065C0706G, Effective Date: 8/28/2008 Zone AE - Zone AE: The base floodplain where base flood elevations are provided. AE Zones are now used on new format FIRMs instead of A1-A30 Zones.
<b>Fire Insurance Map Coverage:</b>	There may be coverage of your site.
<b>Radon Information:</b>	EPA Radon Zone: 2 (Predicted avg for county: 2 to 4 pCi/L) For zip code 92509: Number of tests per zip code: 5 Number of tests where radon is > 4 pCi/L: 0 Percentage of test where radon is > 4 pCi/L: 0.00% Other Information: Not Reported
<b>Search Radius Expansion Size: (In Miles)</b>	0

<b>Soil Type: (USDA Soil Survey Geographic Database) (SSURGO)</b>	Map Unit Name: Grangeville loamy fine sand, drained, 0 to 5 percent slopes Map Unit Type: Consociation Drainage Class - Dominant Condition: Moderately well drained General Information: Coarse-loamy, mixed, thermic Fluvaquentic Haploxerolls Top 3 Map Unit Components are below (if available): Component Name: Traver, Dello, Grangeville Component Percentage: 5%, 5%, 85% Hydric: No, No, No
<b>Zip Codes Searched for "Un-Mappable" Sites:</b>	Not Researched
<b>Occurrence Count:</b>	18

## SUMMARY OF OCCURRENCES

MAP ID	ID/SITE NAME	ADDRESS	DATABASE	STATUS	DISTANCE (MILES)	ELEV DIFF (FEET)
<u>1</u> Maps: <u>1, 4</u>	1.63706E+11 Rancho Jurupa Park, Phase 3	4800 Crestmore Road Riverside	Hist-CA	No Longer Listed	Subject Site	N/A
<u>1</u> Maps: <u>1, 4</u>	1.63629E+11 Rancho Jurupa Park Phase 3	4800 Crestmore Rd Riverside	Hist-CA	No Longer Listed	Subject Site	N/A
<u>1</u> Maps: <u>1, 4</u>	CAW407369 RANCHO JURUPA PARK PHASE 3	4800 CRESTMORE RD RIVERSIDE	ICIS-NPDES-US	Listed	Subject Site	N/A
<u>2</u> Maps: <u>1, 4</u>	511391 Riv Co Regional Parks HQ Expansion	4600 CRESTMORE RD RIVERSIDE	CRSP-CA	Listed	Subject Site	N/A
<u>2</u> Maps: <u>1, 4</u>	CAC003002958 RIVERSIDE COUNTY - REGINAL PARK & OPEN SPACE DISTRICT	4600 CRESTMORE RD. JURUPA VALLEY	HWIS-CA	Listed	Subject Site	N/A
<u>2</u> Maps: <u>1, 4</u>	CAC002999333 RIVERSIDE COUNTY - REGINAL PARK & OPEN SPACE DISTRICT	4600 Crestmore Rd Jurupa Valley	RCRA-NON-US	Listed	Subject Site	N/A
<u>2</u> Maps: <u>1, 4</u>	CA3301567 LAWLER PARK - RIV.COUNTY PARKS	4600 CRESTMORE RD RIVERSIDE	SDWIS-US	Active	Subject Site	N/A
<u>2</u> Maps: <u>1, 4</u>	CA3301564 HURKEY CREEK - RIV. CO. PARKS	4600 CRESTMORE RD RIVERSIDE	SDWIS-US	Active	Subject Site	N/A
<u>2</u> Maps: <u>1, 4</u>	CA3301570 MCCALL PARK - RIV.COUNTY PARKS	4600 CRESTMORE RD RIVERSIDE	SDWIS-US	Active	Subject Site	N/A
<u>3</u> Maps: <u>1, 4</u>	69394 002S005W21Q002S	Not Reported by Agency	USGS-Waterwells- US	Listed	Subject Site	N/A
<u>3</u> Maps: <u>1, 4</u>	69393 002S005W21Q001S	Not Reported by Agency	USGS-Waterwells- US	Listed	Subject Site	N/A

MAP ID	ID/SITE NAME	ADDRESS	DATABASE	STATUS	DISTANCE (MILES)	ELEV DIFF (FEET)
<a href="#">4</a> Maps: <a href="#">1, 4</a>	110006485721 RUBIDOUX COMMUNITY SVCS	5062 RIO RD RUBIDOUX	FRS-US	Listed	0.03 NW	N/A
<a href="#">5</a> Maps: <a href="#">1, 4</a>	101091-SC RUBIDOUX COMMUNITY SERVICES DISTRICT	4284 EXMOOR CT RUBIDOUX	AIR-DIST-CA	Listed	0.16 NE	N/A
<a href="#">6</a> Maps: <a href="#">1, 4</a>	63320 Lift Station - Exmoor	4282 EXMOOR CT JURUPA VALLEY	CRSP-CA	Listed	0.16 NE	N/A
<a href="#">7</a> Maps: <a href="#">1, 4</a>	SL0606515945 POLY-FIBER FACILITY	4343 FORT DRIVE RIVERSIDE	SLIC-Closed-CA	COMPLETED - CASE CLOSED	0.37 N	N/A
<a href="#">8</a> Maps: <a href="#">1, 4</a>	89415-RSD Flabob Airport	4130 Mennes Ave Riverside	County-LUST- Closed-CA	Closed	0.39 NE	N/A
<a href="#">8</a> Maps: <a href="#">1, 4</a>	T0606500142 FLABOB AIRPORT	4130 MENNES AVE RIVERSIDE	LUST-Closed-CA	COMPLETED - CASE CLOSED	0.39 NE	N/A
<a href="#">9</a> Maps: <a href="#">1, 4</a>	CAR000200667 ALFREDO LIMON	4230 Gandale Ln Riverside	Response-CA	NO ACTION	0.57 N	N/A

## POTENTIAL AREAS OF CONCERN/CONTAMINATION SUMMARY

DATABASE SEARCHED	SUBJECT SITE WITHIN POTENTIAL AREA OF CONCERN	AREAS FOUND WITHIN 1-MILE RADIUS
MethaneLF-CA	No	0
LA-LF-CA	No	0
Military-Bases-US	No	0
SGV-Deep-Plumes-CA	No	0
SGV-Shallow-Plumes-Puente-Valley-CA	No	0
SGV-Shallow-Plumes-CA	No	0
NPL-US	No	0

## DATABASE OCCURRENCE SUMMARY

HIGH RISK* OCCURRENCES IDENTIFIED IN REQUESTED SEARCH RADIUS		
DATABASE SEARCHED	DISTANCE SEARCHED (MILES)	HIGH RISK OCCURRENCES FOUND
CERCLIS-US	0.5	0
CorAct-Open-CA	0.5	0
County-LUST-Open-CA	0.5	0
County-SLIC-Open-CA	0.5	0
Eval-Hist-Active-CA	0.5	0
Hist-UST-Cleanup-CA	0.5	0
LUST-Open-CA	0.5	0
Military-Active-CA	1	0
NPL-US	1	0
Proposed-NPL-US	1	0
Response-CA	1	1
SAA-Agreements-US	1	0
School-Active-CA	0.5	0
SLIC-Open-CA	0.5	0
State-Response-Active-CA	1	0
Superfund-Active-CA	1	0
Tribal-LUST-Open-Reg10	0.5	0
Tribal-LUST-Open-Reg4	0.5	0
Tribal-LUST-Open-Reg9	0.5	0
Tribal-LUST-Reg7	0.5	0
VCP-Active-CA	0.5	0

\* For the purposes of this report, "high risk" occurrences are those that have known contamination and have not received a "case closed" or "no further action" status from the agency that maintains the records.

## ASTM/AAI STANDARD RECORD SOURCES SUMMARY

STANDARD ENVIRONMENTAL RECORD SOURCES	ASTM MIN. SEARCH DIST. / ERS SEARCH DIST.	ERS DATABASE NAME	TOTAL LISTINGS	MAP ID #'S

	(MILES)			
Federal NPL site list	1.0 / 1.0	NPL-US	0	None Listed
		Proposed-NPL-US	0	None Listed
Federal Delisted NPL site list	0.5 / 1.0	Delisted-NPL-US	0	None Listed
Federal CERCLIS list	0.5 / 0.5	CERCLIS-US	0	None Listed
Federal CERCLIS NFRAP site list	0.5 / 0.5	CERCLIS-Archived-US	0	None Listed
Federal RCRA CORRACTS facilities list	1.0 / 1.0	RCRA-COR-US	0	None Listed
Federal RCRA non-CORRACTS TSD facilities list	0.5 / 0.5	RCRA-TSDF-US	0	None Listed
Federal RCRA generators list	Property and adjoining properties / 0.25	RCRA-CESQG-US	0	None Listed
		RCRA-LQG-US	0	None Listed
		RCRA-NON-US	1	<a href="#">2</a>
		RCRA-SQG-US	0	None Listed
Federal Inst/Eng control registries	Property Only / 0.25	Controls-RCRA-US	0	None Listed
		Controls-US	0	None Listed
		Hist-US-EC	0	None Listed
		Hist-US-IC	0	None Listed
		LIENS-US	0	None Listed
Federal ERNS list	Property Only / 0.0625	ERNS-US	0	None Listed
State and Tribal-Equivalent NPL	1.0 / 1.0	Response-CA	1	<a href="#">9</a>
		State-Response-Active-CA	0	None Listed
		State-Response-NFA-CA	0	None Listed
		State-Response-Other-CA	0	None Listed
State and Tribal-Equivalent CERCLIS	0.5 / 0.5	Superfund-Active-CA	0	None Listed
		Superfund-NFA-CA	0	None Listed
		Superfund-Other-CA	0	None Listed
State and Tribal landfill and/or solid waste disposal sites	0.5 / 0.5	County-SWF-CA	0	None Listed
		Debris-US	0	None Listed
		Hist-Dumps-US	0	None Listed
		Land-Disposal-CA	0	None Listed
		SWIS-CA	0	None Listed
		SWLF-US	0	None Listed
		Tribal-ODI-US	0	None Listed
		County-LUST-CA	0	None Listed
State and Tribal Leaking Storage Tank Lists	0.5 / 0.5	County-LUST-Closed-CA	1	<a href="#">8</a>
		County-LUST-Open-CA	0	None Listed
		Hist-UST-Cleanup-CA	0	None Listed

		LUST-Closed-CA	1	<a href="#">8</a>
		LUST-Open-CA	0	None Listed
		Tribal-LUST-Closed-Reg4	0	None Listed
		Tribal-LUST-Closed-Reg9	0	None Listed
		Tribal-LUST-Open-Reg10	0	None Listed
		Tribal-LUST-Open-Reg4	0	None Listed
		Tribal-LUST-Open-Reg9	0	None Listed
		Tribal-LUST-Reg1	0	None Listed
		Tribal-LUST-Reg7	0	None Listed
State and Tribal Registered Storage Tank Lists	Property and adjoining properties / 0.25	AST-CA	0	None Listed
		AST-CRSP-CA	0	None Listed
		City-AST-CA	0	None Listed
		City-UST-CA	0	None Listed
		County-AST-CA	0	None Listed
		County-UST-CA	0	None Listed
		FEMA-UST-US	0	None Listed
		Hist-UST-CA	0	None Listed
		Tribal-UST-Reg1	0	None Listed
		Tribal-UST-Reg10	0	None Listed
		Tribal-UST-Reg4	0	None Listed
		Tribal-UST-Reg7	0	None Listed
		Tribal-UST-Reg9	0	None Listed
		UST-Abandoned-CA	0	None Listed
		UST-CA	0	None Listed
		UST-Closed-CA	0	None Listed
		USTComp-CA	0	None Listed
		UST-CRSP-CA	0	None Listed
		UST-Priority-CA	0	None Listed
UST-Proposed-CA	0	None Listed		
State and Tribal Inst/Eng Control Registries	Property Only / 0.5	Controls-CA	0	None Listed
		Deed-CA	0	None Listed
		Hist-Controls-CA	0	None Listed
		HWMP-Controls-CA	0	None Listed
		Liens-CA	0	None Listed
State and Tribal Voluntary Cleanup Sites	0.5 / 0.5	Military-Active-CA	0	None Listed
		Military-NFA-CA	0	None Listed
		Military-Other-CA	0	None Listed
		School-Active-CA	0	None Listed
		School-NFA-CA	0	None Listed
		School-Other-CA	0	None Listed
		Tribal-VCP-US	0	None Listed
		VCP-Active-CA	0	None Listed
		VCP-NFA-CA	0	None Listed
VCP-Other-CA	0	None Listed		

State and Tribal Brownfield Sites	0.5 / 0.5	BF-MOA-CA	0	None Listed
		BF-Tribal-US	0	None Listed

FEDERAL ASTM/AAI DATABASES							
DATABASE SEARCHED	DISTANCE SEARCHED	SUBJECT SITE	0.125 MILES	0.25 MILES	0.5 MILES	1.0 MILES	TOTAL
BF-Tribal-US	0.5	0	0	0	0	-	0
BF-US	0.5	0	0	0	0	-	0
CERCLIS-Archived-US	0.5	0	0	0	0	-	0
CERCLIS-US	0.5	0	0	0	0	-	0
Controls-RCRA-US	0.5	0	0	0	0	-	0
Controls-US	0.5	0	0	0	0	-	0
Debris-US	0.5	0	0	0	0	-	0
Delisted-NPL-US	1	0	0	0	0	0	0
ERNS-US	0.0625	0	0	-	-	-	0
FEMA-UST-US	0.25	0	0	0	-	-	0
FTTS-ENF-US	0.25	0	0	0	-	-	0
Hist-Dumps-US	0.5	0	0	0	0	-	0
Hist-US-EC	0.5	0	0	0	0	-	0
Hist-US-IC	0.5	0	0	0	0	-	0
HMIS-US	0.0625	0	0	-	-	-	0
LIENS-US	0.0625	0	0	-	-	-	0
NPL-US	1	0	0	0	0	0	0
PADS-US	0.0625	0	0	-	-	-	0
PCB-US	0.25	0	0	0	-	-	0
Proposed-NPL-US	1	0	0	0	0	0	0
RCRA-CESQG-US	0.25	0	0	0	-	-	0
RCRA-COR-US	1	0	0	0	0	0	0
RCRA-LQG-US	0.25	0	0	0	-	-	0
RCRA-NON-US	0.25	1	0	0	-	-	1
RCRA-SQG-US	0.25	0	0	0	-	-	0
RCRA-TSDF-US	0.5	0	0	0	0	-	0
SAA-Agreements-US	1	0	0	0	0	0	0
SWLF-US	0.5	0	0	0	0	-	0
Tribal-LUST-Closed-Reg4	0.5	0	0	0	0	-	0
Tribal-LUST-Closed-Reg9	0.5	0	0	0	0	-	0
Tribal-LUST-Open-Reg10	0.5	0	0	0	0	-	0
Tribal-LUST-Open-Reg4	0.5	0	0	0	0	-	0
Tribal-LUST-Open-Reg9	0.5	0	0	0	0	-	0
Tribal-LUST-Reg1	0.5	0	0	0	0	-	0
Tribal-LUST-Reg7	0.5	0	0	0	0	-	0
Tribal-ODI-US	0.5	0	0	0	0	-	0
Tribal-UST-Reg1	0.25	0	0	0	-	-	0
Tribal-UST-Reg10	0.25	0	0	0	-	-	0
Tribal-UST-Reg4	0.25	0	0	0	-	-	0
Tribal-UST-Reg7	0.25	0	0	0	-	-	0
Tribal-UST-Reg9	0.25	0	0	0	-	-	0
Tribal-VCP-US	0.5	0	0	0	0	-	0

STATE ASTM/AAI DATABASES							
DATABASE SEARCHED	DISTANCE SEARCHED	SUBJECT SITE	0.125 MILES	0.25 MILES	0.5 MILES	1.0 MILES	TOTAL
AST-CA	0.25	0	0	0	-	-	0
AST-CRSP-CA	0.25	0	0	0	-	-	0



**STATE ASTM/AAI DATABASES**

DATABASE SEARCHED	DISTANCE SEARCHED	SUBJECT SITE	0.125 MILES	0.25 MILES	0.5 MILES	1.0 MILES	TOTAL
BF-MOA-CA	0.5	0	0	0	0	-	0
BZ-HazWaste-CA	0.5	0	0	0	0	-	0
CERS-CA	0.25	0	0	0	-	-	0
CHMIRS-CA	0.0625	0	0	-	-	-	0
City-AST-CA	0.25	0	0	0	-	-	0
City-CUPA-CA	0.25	0	0	0	-	-	0
City-Others-CA	0.25	0	0	0	-	-	0
City-UST-CA	0.25	0	0	0	-	-	0
Controls-CA	0.5	0	0	0	0	-	0
CorAct-Closed-CA	0.5	0	0	0	0	-	0
CorAct-Open-CA	0.5	0	0	0	0	-	0
CorAct-Other-CA	0.5	0	0	0	0	-	0
CORTESE-CA	0.25	0	0	0	-	-	0
County-AST-CA	0.25	0	0	0	-	-	0
County-Hist-CA	0.25	0	0	0	-	-	0
County-LUST-CA	0.5	0	0	0	0	-	0
County-LUST-Closed-CA	0.5	0	0	0	1	-	1
County-LUST-Open-CA	0.5	0	0	0	0	-	0
County-Others-CA	0.25	0	0	0	-	-	0
County-SLIC-Closed-CA	0.25	0	0	0	-	-	0
County-SLIC-Open-CA	0.5	0	0	0	0	-	0
County-SML-CA	0.5	0	0	0	0	-	0
County-SWF-CA	0.5	0	0	0	0	-	0
County-UST-CA	0.25	0	0	0	-	-	0
CRSP-CA	0.25	1	0	1	-	-	2
CUPA-CA	0.25	0	0	0	-	-	0
Deed-CA	0.5	0	0	0	0	-	0
ENF-CA	0.25	0	0	0	-	-	0
ENF-SMARTS-CA	0.25	0	0	0	-	-	0
ENF-Wastewater-CA	0.25	0	0	0	-	-	0
Eval-Hist-Active-CA	0.5	0	0	0	0	-	0
Eval-Hist-NFA-CA	0.5	0	0	0	0	-	0
Eval-Hist-Other-CA	0.5	0	0	0	0	-	0
HazWaste-CA	0.25	0	0	0	-	-	0
Hist-Controls-CA	0.5	0	0	0	0	-	0
Hist-Cort-CA	0.25	0	0	0	-	-	0
HIST-R4-CA	0.25	0	0	0	-	-	0
HIST-SLIC-CV-CLOSED-CA	0.5	0	0	0	0	-	0
HIST-SLIC-CV-OPEN-CA	0.5	0	0	0	0	-	0
Hist-UST-CA	0.25	0	0	0	-	-	0
Hist-UST-Cleanup-CA	0.5	0	0	0	0	-	0
Hist-WIP-Active-CA	0.5	0	0	0	0	-	0
Hist-WIP-Backlog-CA	0.5	0	0	0	0	-	0
Hist-WIP-Historical-CA	0.5	0	0	0	0	-	0
HWIS-CA	0.0625	1	0	-	-	-	1
HWMP-Controls-CA	0.5	0	0	0	0	-	0
ICE-CA	0.25	0	0	0	-	-	0
Land-Disposal-CA	0.5	0	0	0	0	-	0
Liens-CA	0.0625	0	0	-	-	-	0
LUST-Closed-CA	0.5	0	0	0	1	-	1
LUST-Open-CA	0.5	0	0	0	0	-	0
Manifest2-RI	0.0625	0	0	-	-	-	0
Military-Active-CA	1	0	0	0	0	0	0
Military-NFA-CA	1	0	0	0	0	0	0
Military-Other-CA	1	0	0	0	0	0	0

**STATE ASTM/AAI DATABASES**

DATABASE SEARCHED	DISTANCE SEARCHED	SUBJECT SITE	0.125 MILES	0.25 MILES	0.5 MILES	1.0 MILES	TOTAL
PR-MOA-CA	0.25	0	0	0	-	-	0
Response-CA	1	0	0	0	0	1	1
School-Active-CA	0.5	0	0	0	0	-	0
School-NFA-CA	0.5	0	0	0	0	-	0
School-Other-CA	0.5	0	0	0	0	-	0
SLIC-Closed-CA	0.5	0	0	0	1	-	1
SLIC-Open-CA	0.5	0	0	0	0	-	0
SML-CA	0.5	0	0	0	0	-	0
State-Response-Active-CA	1	0	0	1	0	0	0
State-Response-NFA-CA	0.5	0	0	0	0	-	0
State-Response-Other-CA	0.5	0	0	0	0	-	0
Superfund-Active-CA	1	0	0	0	0	0	0
Superfund-NFA-CA	1	0	0	0	0	0	0
Superfund-Other-CA	1	0	0	0	0	0	0
SWIS-CA	0.5	0	0	0	0	-	0
SWRCY-CA	0.5	0	0	0	0	-	0
UST-Abandoned-CA	0.25	0	0	0	-	-	0
UST-CA	0.25	0	0	0	-	-	0
UST-Closed-CA	0.25	0	0	0	-	-	0
USTComp-CA	0.25	0	0	0	-	-	0
UST-CRSP-CA	0.25	0	0	0	-	-	0
UST-Priority-CA	0.5	0	0	0	0	-	0
UST-Proposed-CA	0.25	0	0	0	-	-	0
VCP-Active-CA	0.5	0	0	0	0	-	0
VCP-NFA-CA	0.5	0	0	0	0	-	0
VCP-Other-CA	0.5	0	0	0	0	-	0

**SUPPLEMENTAL DATABASES**

DATABASE SEARCHED	DISTANCE SEARCHED	SUBJECT SITE	0.125 MILES	0.25 MILES	0.5 MILES	1.0 MILES	TOTAL
Air-CA	0.25	0	0	0	-	-	0
AIR-DIST-CA	0.25	0	0	1	-	-	1
BioFuel-US	0.25	0	0	0	-	-	0
CAF-CA	0.25	0	0	0	-	-	0
CDL-CA	0.0625	0	0	-	-	-	0
CDL-US	0.0625	0	0	-	-	-	0
CHWF-CA	0.5	0	0	0	0	-	0
Cleaners-CA	0.25	0	0	0	-	-	0
Coal-Ash-Dams-US	0.5	0	0	0	0	-	0
County-BI-CA	0.25	0	0	0	-	-	0
Dams-CA	0.25	0	0	0	-	-	0
DPR-CA	0.25	0	0	0	-	-	0
DryCleaners-CA	0.25	0	0	0	-	-	0
EGRID-US	0.5	0	0	0	0	-	0
EPA-Watch-List-US	0.25	0	0	0	-	-	0
FA-HW-CA	0.0625	0	0	-	-	-	0
FA-HW-US	0.0625	0	0	-	-	-	0
FA-SWF-CA	0.0625	0	0	-	-	-	0
FRS-US	0.0625	0	1	-	-	-	1
FTTS-INSP-US	0.0625	0	0	-	-	-	0
FUDS-US	1	0	0	0	0	0	0
FUSRAP-US	0.25	0	0	0	-	-	0
Haulers-CA	0.0625	0	0	-	-	-	0

**SUPPLEMENTAL DATABASES**

DATABASE SEARCHED	DISTANCE SEARCHED	SUBJECT SITE	0.125 MILES	0.25 MILES	0.5 MILES	1.0 MILES	TOTAL
Hist-AFS2-US	0.25	0	0	0	-	-	0
Hist-AFS-US	0.25	0	0	0	-	-	0
Hist-AST-CA	0.25	0	0	0	-	-	0
Hist-AWS-CA	0.25	0	0	0	-	-	0
Hist-CA	0.0625	2	0	-	-	-	2
Hist-CalFID-CA	0.25	0	0	0	-	-	0
Hist-CALSITES-CA	0.25	0	0	0	-	-	0
Hist-CERCLIS-NFRAP-US	0.25	0	0	0	-	-	0
Hist-CERCLIS-US	0.25	0	0	0	-	-	0
Hist-City-UST-CA	0.25	0	0	0	-	-	0
Hist-Deed-CA	0.25	0	0	0	-	-	0
Hist-DTG-CA	0.25	0	0	0	-	-	0
Hist-ERNS-US	0.0625	0	0	-	-	-	0
Hist-FIFRA-US	0.25	0	0	0	-	-	0
Hist-FINDS-US	0.0625	0	0	-	-	-	0
Hist-HWS-CA	0.25	0	0	0	-	-	0
Hist-LUSTIS-CA	0.25	0	0	0	-	-	0
HIST-MLTS-US	0.25	0	0	0	-	-	0
HIST-MTBE-CA	0.25	0	0	0	-	-	0
Hist-NPL-US	0.25	0	0	0	-	-	0
Hist-Orange-County-LF-CA	0.25	0	0	0	-	-	0
Historical-CA	0.5	0	0	0	0	-	0
Hist-Prop65-CA	0.25	0	0	0	-	-	0
Hist-RCRIS-US	0.25	0	0	0	-	-	0
Hist-Regional-LUST-CA	0.25	0	0	0	-	-	0
Hist-Regional-Other-CA	0.25	0	0	0	-	-	0
Hist-Regional-SLIC-CA	0.25	0	0	0	-	-	0
Hist-Regional-Spills-CA	0.25	0	0	0	-	-	0
Hist-Regional-SWLF-CA	0.25	0	0	0	-	-	0
Hist-Regional-UST-CA	0.25	0	0	0	-	-	0
Hist-SCL-CA	0.25	0	0	0	-	-	0
Hist-SWIS-CA	0.25	0	0	0	-	-	0
Hist-ToxicPits-CA	0.25	0	0	0	-	-	0
Hist-TRIS-US	0.25	0	0	0	-	-	0
Hist-US	0.0625	0	0	-	-	-	0
Hist-USGS-WaterWells-CA	0.0625	0	0	-	-	-	0
Hist-USTReg-CA	0.25	0	0	0	-	-	0
Hist-WaterWells-US	0.0625	0	0	-	-	-	0
Hist-WMUDS-CA	0.25	0	0	0	-	-	0
HWT-CA	0.25	0	0	0	-	-	0
ICIS-Air-US	0.0625	0	0	-	-	-	0
ICIS-FEC-US	0.0625	0	0	-	-	-	0
ICIS-NPDES-US	0.0625	1	0	-	-	-	1
LA-Waste-Haulers-CA	0.0625	0	0	-	-	-	0
Lead-Smelter-2-US	0.25	0	0	0	-	-	0
Lead-US	0.25	0	0	0	-	-	0
LMOP-US	0.5	0	0	0	0	-	0
Mines2-CA	0.0625	0	0	-	-	-	0
Mines-CA	0.0625	0	0	-	-	-	0
Mines-CDMG-CA	0.0625	0	0	-	-	-	0
MINES-US	0.0625	0	0	-	-	-	0
MLTS-US	0.0625	0	0	-	-	-	0
Mortgage-CA	0.25	0	0	0	-	-	0
MRDS-US	0.25	0	0	0	-	-	0
MWMP-CA	0.25	0	0	0	-	-	0

**SUPPLEMENTAL DATABASES**

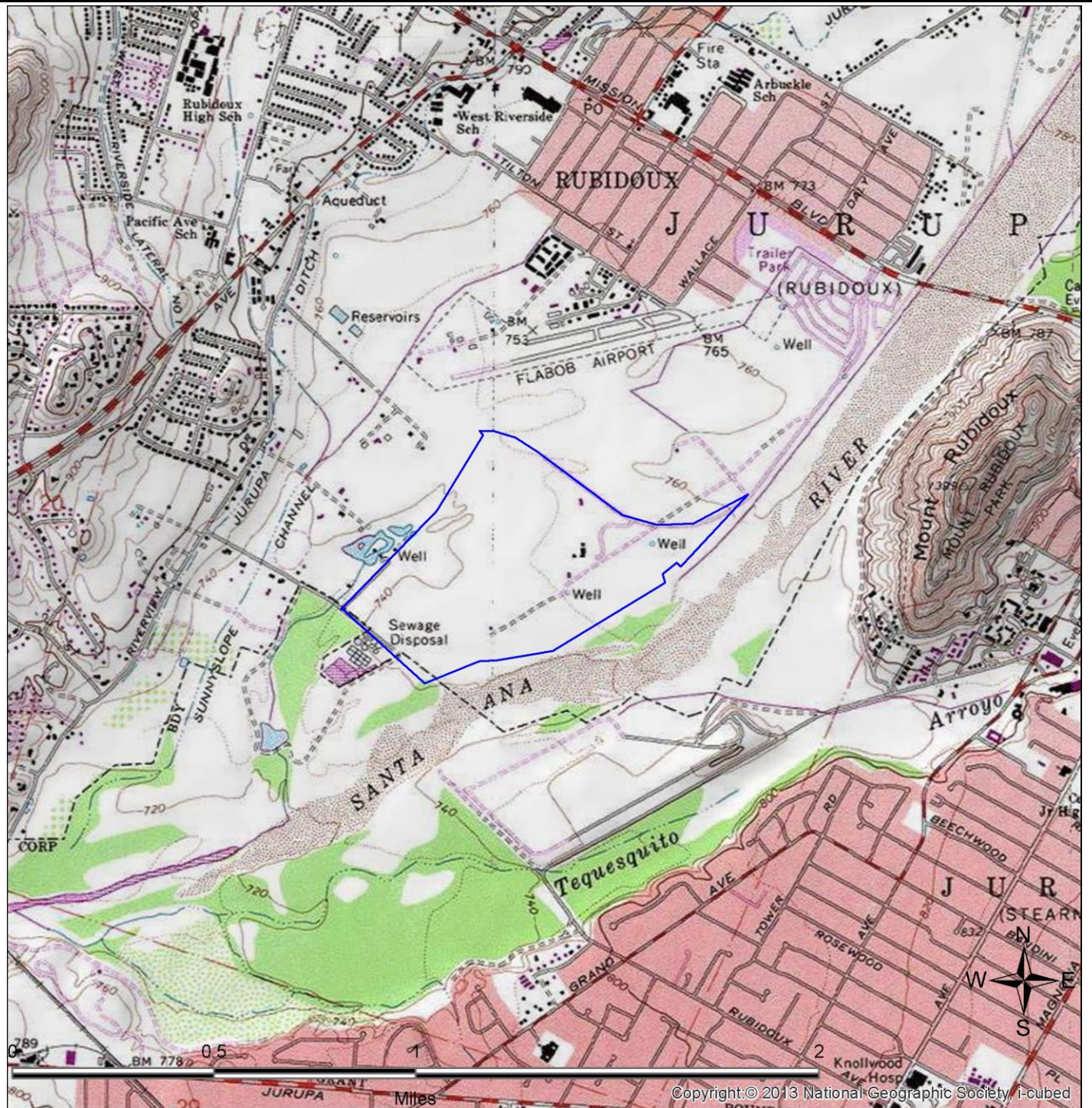
DATABASE SEARCHED	DISTANCE SEARCHED	SUBJECT SITE	0.125 MILES	0.25 MILES	0.5 MILES	1.0 MILES	TOTAL
NCI-CA	0.25	0	0	0	-	-	0
NEI-LF-CA	0.25	0	0	0	-	-	0
NPDES-CA	0.0625	0	0	-	-	-	0
NPDES-SW-CA	0.0625	0	0	-	-	-	0
OGM-CA	0.0625	0	0	-	-	-	0
OGW-CA	0.0625	0	0	-	-	-	0
OSCF-CA	0.5	0	0	0	0	-	0
PCS-US	0.25	0	0	0	-	-	0
Perch1-CA	0.25	0	0	0	-	-	0
Perch2-CA	0.25	0	0	0	-	-	0
Project-CA	0.25	0	0	0	-	-	0
RADINFO-US	0.0625	0	0	-	-	-	0
RFG-Lab-US	0.25	0	0	0	-	-	0
RMP-US	0.0625	0	0	-	-	-	0
ROD-US	0.5	0	0	0	0	-	0
SDWIS-US	0.25	3	0	0	-	-	3
SP-CA	0.25	0	0	0	-	-	0
Spills-SSO-CA	0.25	0	0	0	-	-	0
SSTS-US	0.0625	0	0	-	-	-	0
TierPer-CA	0.25	0	0	0	-	-	0
TOMS-CA	0.0625	0	0	-	-	-	0
Tribal-Air-US	0.25	0	0	0	-	-	0
TRIS2000-US	0.0625	0	0	-	-	-	0
TRIS2010-US	0.0625	0	0	-	-	-	0
TRIS80-US	0.0625	0	0	-	-	-	0
TRIS90-US	0.0625	0	0	-	-	-	0
TSCA-US	0.0625	0	0	-	-	-	0
UIC2-CA	0.0625	0	0	-	-	-	0
UIC-CA	0.0625	0	0	-	-	-	0
UMTRA-US	0.0625	0	0	-	-	-	0
USGS-Waterwells-US	0.0625	2	0	-	-	-	2
Vapor-Intrusions-US	0.5	0	0	0	0	-	0
WDR-CA	0.25	0	0	0	-	-	0

**PROPRIETARY HISTORIC DATABASES**

DATABASE SEARCHED	DISTANCE SEARCHED	SUBJECT SITE	0.125 MILES	0.25 MILES	0.5 MILES	1.0 MILES	TOTAL
Hist-Agriculture	0.0625	0	0	-	-	-	0
Hist-Auto Dealers	0.0625	0	0	-	-	-	0
Hist-Auto Repair	0.25	0	0	0	-	-	0
Hist-Chemical Manufacturing	0.0625	0	0	-	-	-	0
Hist-Chemical-Storage	0.0625	0	0	-	-	-	0
Hist-Cleaners	0.25	0	0	0	-	-	0
Hist-Convenience	0.0625	0	0	-	-	-	0
Hist-Disposal-Recycle	0.0625	0	0	-	-	-	0
Hist-Food-Processors	0.0625	0	0	-	-	-	0
Hist-Gun-Ranges	0.0625	0	0	-	-	-	0
Hist-Machine Shop	0.0625	0	0	-	-	-	0
Hist-Manufacturing	0.0625	0	0	-	-	-	0
Hist-Metal Plating	0.0625	0	0	-	-	-	0
Hist-Mining	0.0625	0	0	-	-	-	0
Hist-Mortuaries	0.0625	0	0	-	-	-	0
Hist-Oil-Gas	0.0625	0	0	-	-	-	0

**PROPRIETARY HISTORIC DATABASES**

DATABASE SEARCHED	DISTANCE SEARCHED	SUBJECT SITE	0.125 MILES	0.25 MILES	0.5 MILES	1.0 MILES	TOTAL
Hist-OilGas-Refiners	0.0625	0	0	-	-	-	0
Hist-Other	0.0625	0	0	-	-	-	0
Hist-Paint-Stores	0.0625	0	0	-	-	-	0
Hist-Petroleum	0.0625	0	0	-	-	-	0
Hist-Post-Offices	0.0625	0	0	-	-	-	0
Hist-Printers	0.0625	0	0	-	-	-	0
Hist-Rental	0.0625	0	0	-	-	-	0
Hist-RV-Dealers	0.0625	0	0	-	-	-	0
Hist-Salvage	0.0625	0	0	-	-	-	0
Hist-Service Stations	0.25	0	0	0	-	-	0
Hist-Steel-Metals	0.0625	0	0	-	-	-	0
Hist-Textile	0.0625	0	0	-	-	-	0
Hist-Transportation	0.0625	0	0	-	-	-	0
Hist-Trucking	0.0625	0	0	-	-	-	0
Hist-Vehicle-Parts	0.0625	0	0	-	-	-	0
Hist-Vehicle-Washing	0.0625	0	0	-	-	-	0



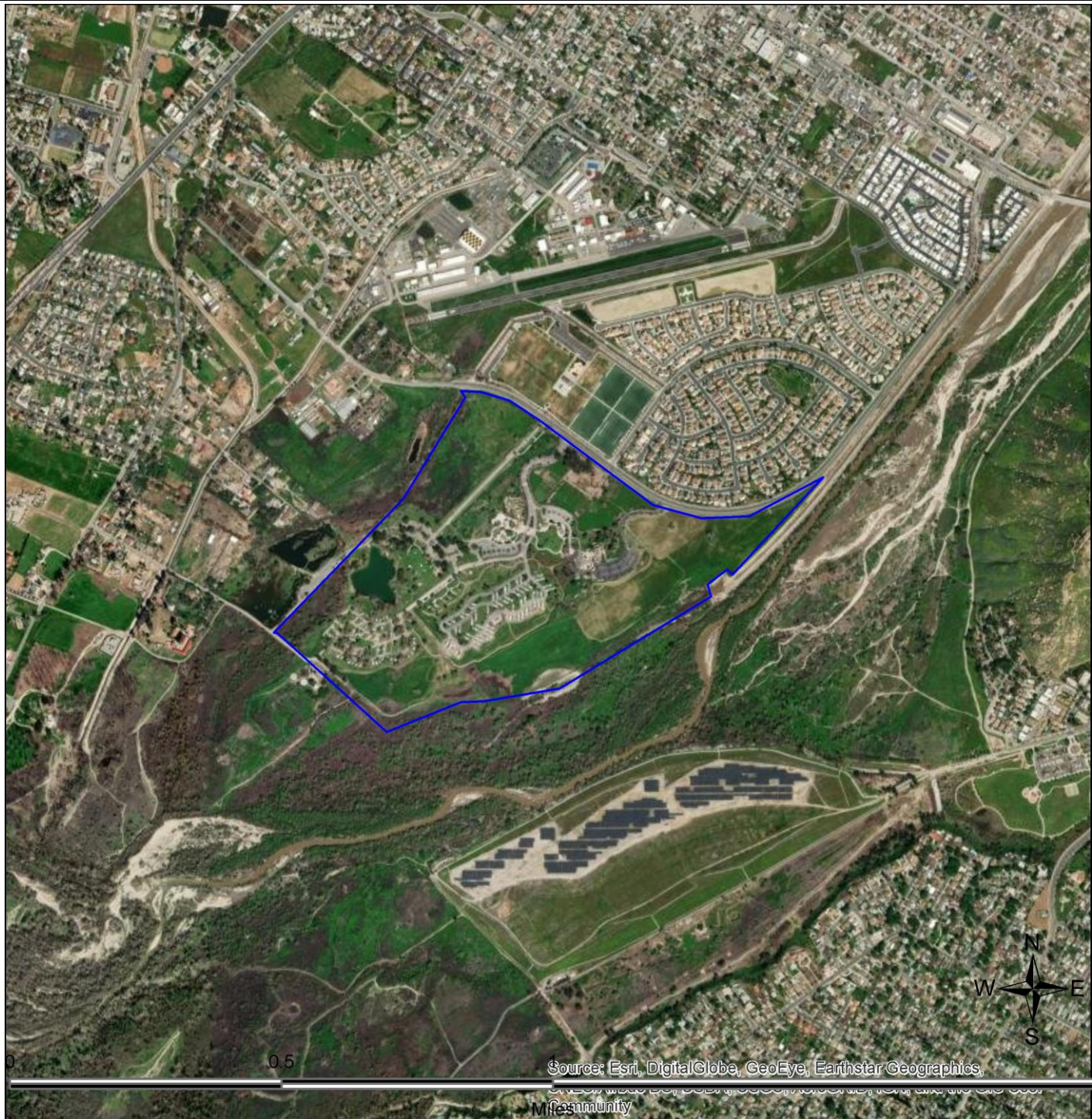
**SITE LOCATION TOPOGRAPHIC MAP**

U.S. Geological Survey. Riverside West (Date Unavailable) Quadrangle, 7.5 Minute Series

UltraSystems Environmental

Apns 181220006 And 181220005  
Riverside, CA 92509

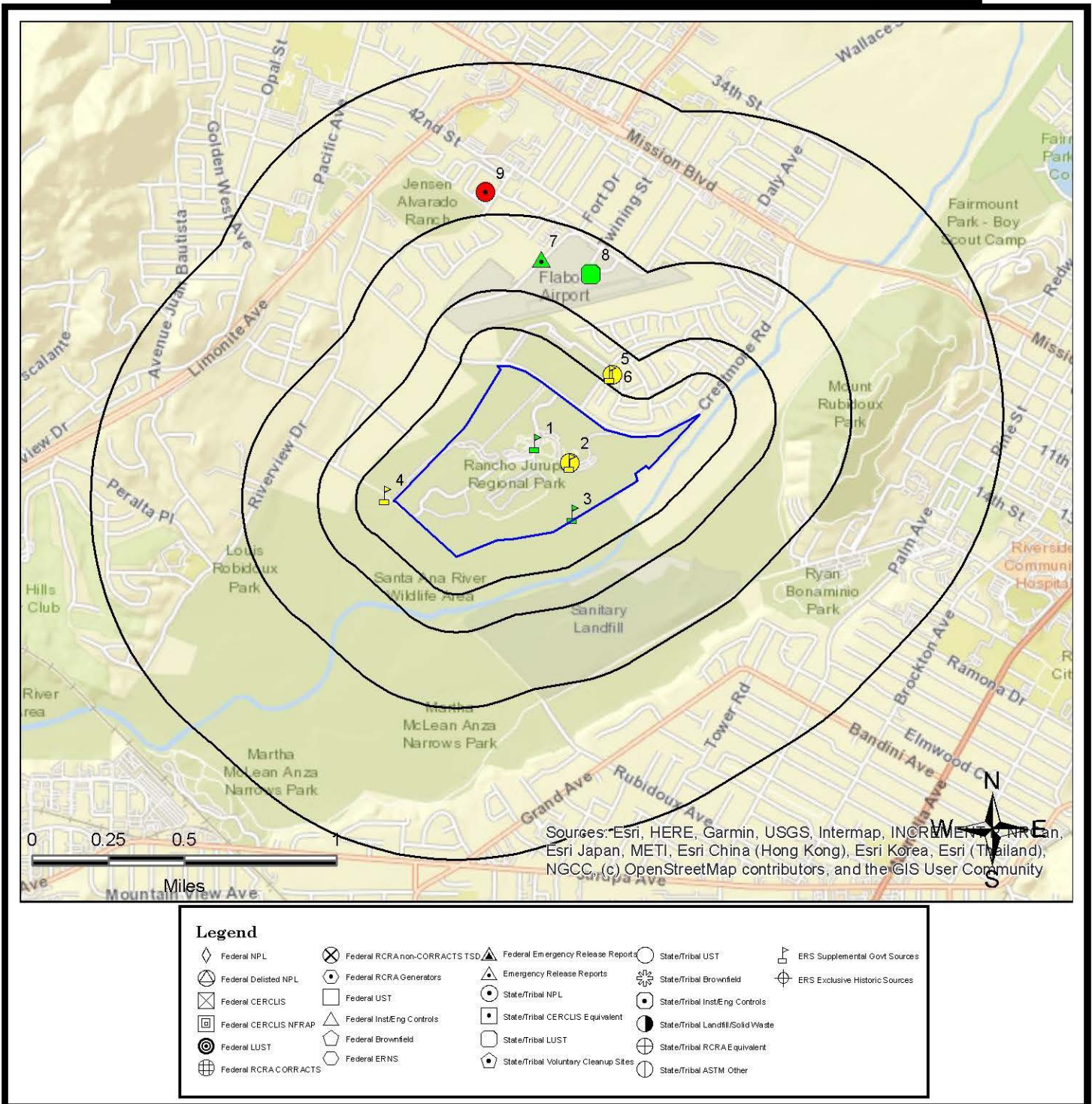
FIGURE: 1  
JOB: 2104779107  
DATE: 1/10/2024



### SITE LOCATION MAP

UltraSystems Environmental	Apns 181220006 And 181220005 Riverside, CA 92509	FIGURE: 2 JOB: 2104779107 DATE: 1/10/2024
----------------------------	---	---

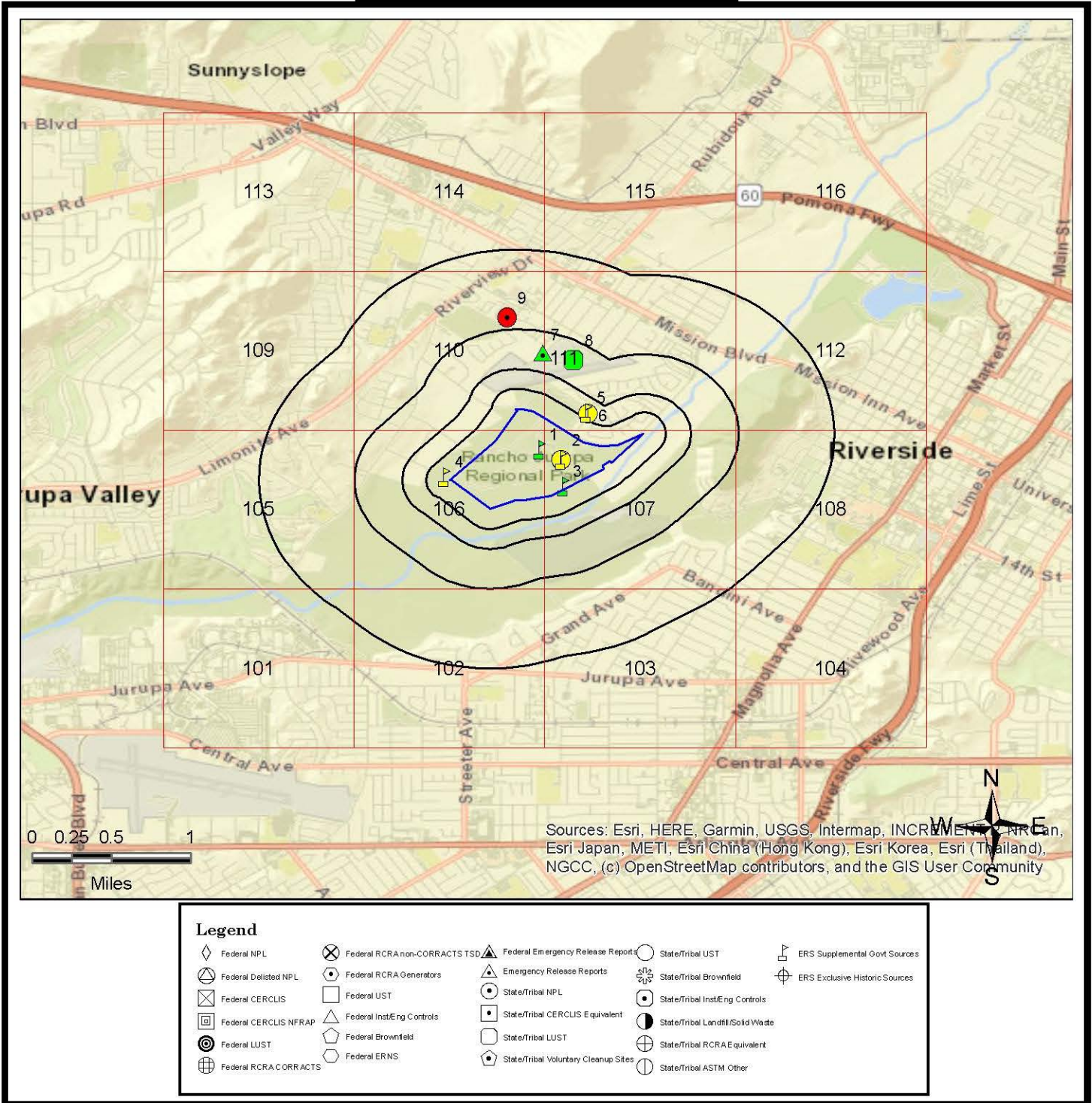
# 1-MILE RADIUS STREET MAP W/OCCURRENCES (MAP1)



All plotted occurrences represent approximate locations based on geographic information provided by the respective agency. Actual locations may vary due to numerous reasons such as: the size of the property, accuracy of the provided location, accuracy of the software used to determine the location, etc. **Occurrences are shown in three colors** to give a visual indication of the potential risk of the listed occurrence based on the type of list and the current status of the occurrence. Occurrences shown in **RED** are locations with known contamination that have not received a "case closed" or "no further action" status. Occurrences shown in **YELLOW** have been listed by the respective agency, but do not always represent an environmental risk. The detailed status information and description of the listing should be reviewed for further information. Occurrences shown in **GREEN** are occurrences that have active permits or have had contamination in the past but have received a "case closed" or "no further action" status and therefore, do not likely present an environmental risk.

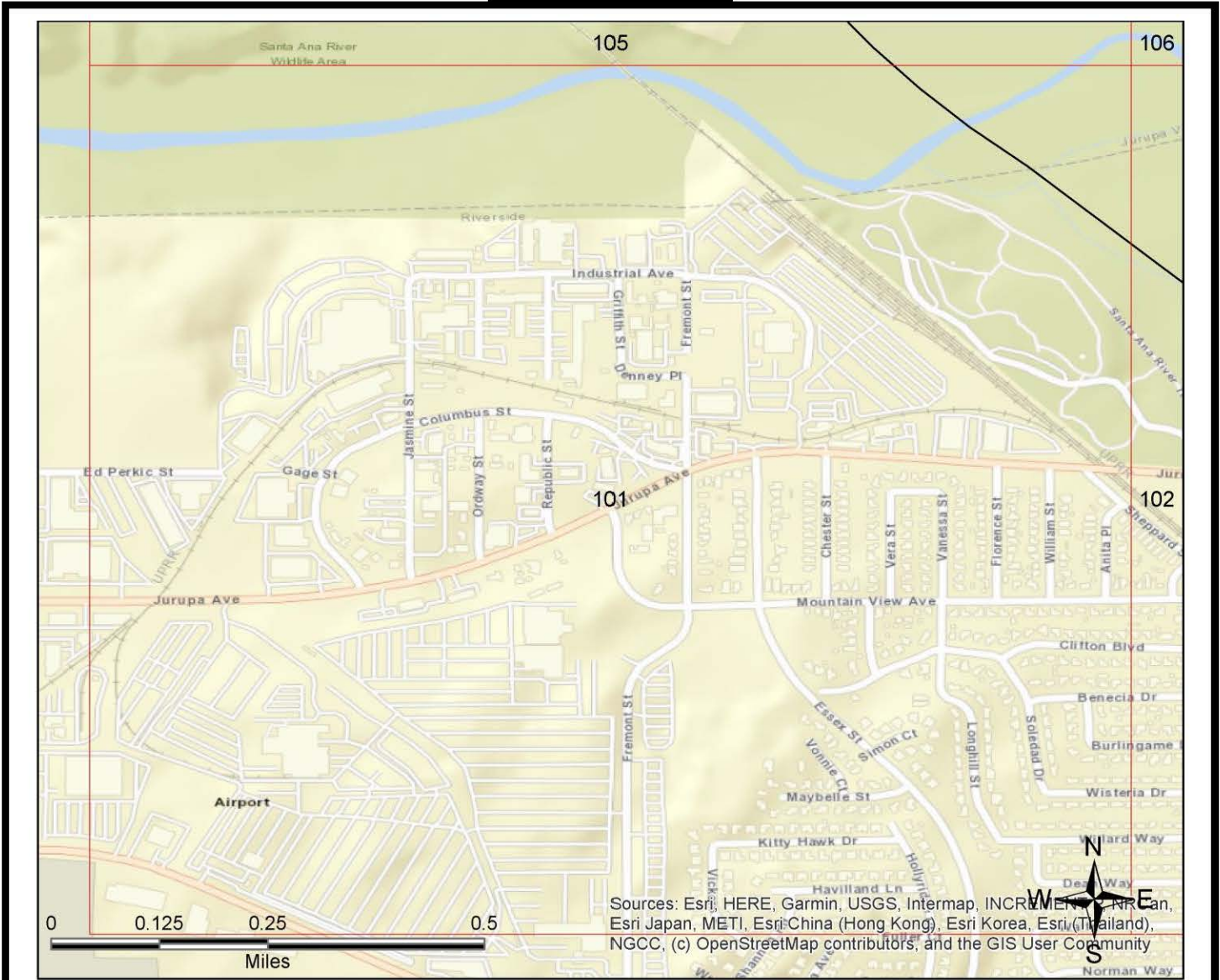


## GRID LAYOUT MAP KEY



All plotted occurrences represent approximate locations based on geographic information provided by the respective agency. Actual locations may vary due to numerous reasons such as: the size of the property, accuracy of the provided location, accuracy of the software used to determine the location, etc. **Occurrences are shown in three colors** to give a visual indication of the potential risk of the listed occurrence based on the type of list and the current status of the occurrence. Occurrences shown in **RED** are locations with known contamination that have not received a "case closed" or "no further action" status. Occurrences shown in **YELLOW** have been listed by the respective agency, but do not always represent an environmental risk. The detailed status information and description of the listing should be reviewed for further information. Occurrences shown in **GREEN** are occurrences that have active permits or have had contamination in the past but have received a "case closed" or "no further action" status and therefore, do not likely present an environmental risk.

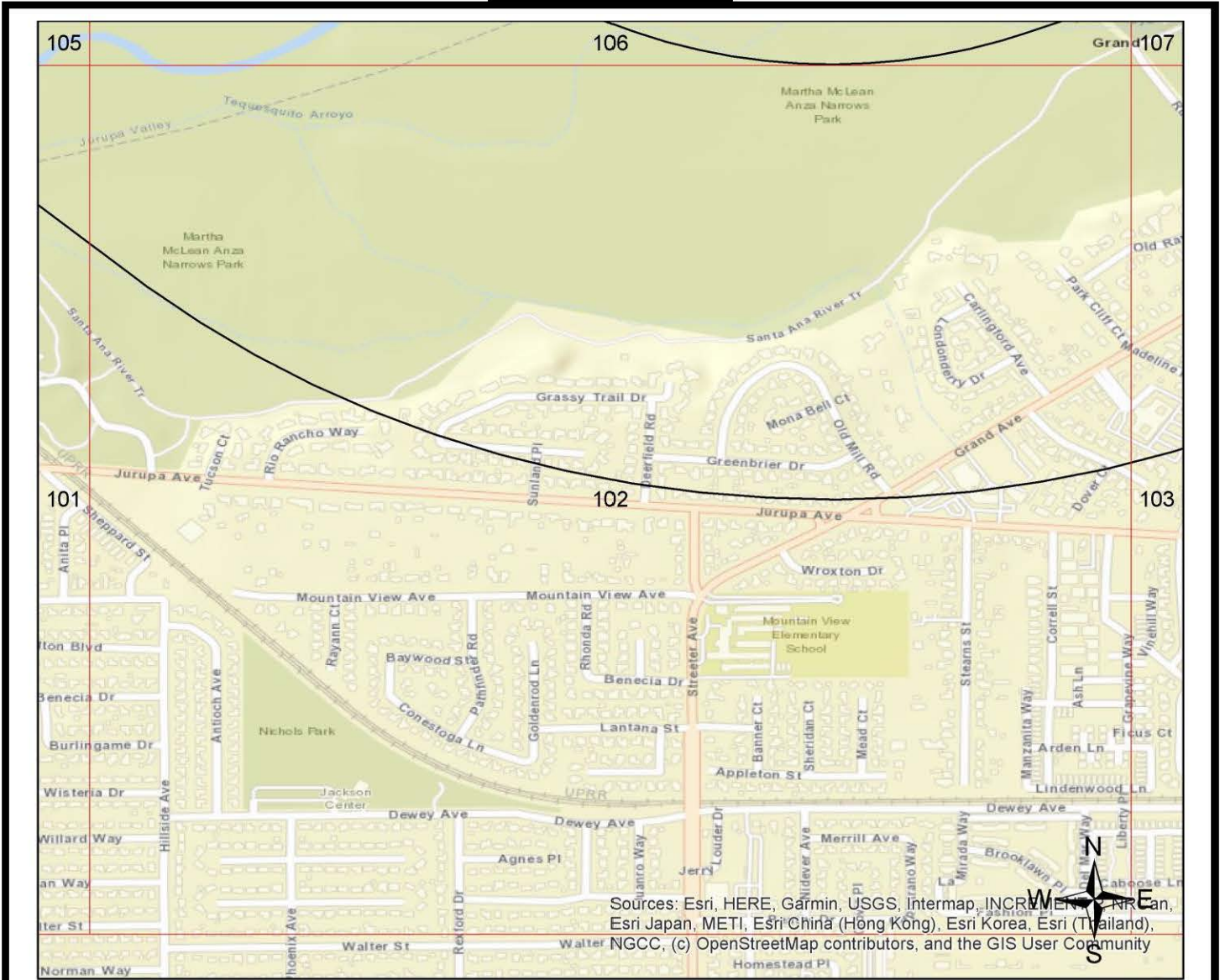
# GRID MAP 101



Legend			
Federal NPL	Federal RCRA non-CORRACTS TSD	Federal Emergency Release Reports	State/Tribal UST
Federal Delisted NPL	Federal RCRA Generators	Emergency Release Reports	State/Tribal Brownfield
Federal CERCLIS	Federal UST	State/Tribal NPL	State/Tribal Ins/Eng Controls
Federal CERCLIS NFRAP	Federal Ins/Eng Controls	State/Tribal CERCLIS Equivalent	State/Tribal Landfill/Solid Waste
Federal LUST	Federal Brownfield	State/Tribal LUST	State/Tribal RCRA Equivalent
Federal RCRA CORRACTS	Federal ERNS	State/Tribal Voluntary Cleanup Sites	State/Tribal ASTM Other
			ERS Supplemental Govt Sources
			ERS Exclusive Historic Sources

All plotted occurrences represent approximate locations based on geographic information provided by the respective agency. Actual locations may vary due to numerous reasons such as: the size of the property, accuracy of the provided location, accuracy of the software used to determine the location, etc. **Occurrences are shown in three colors** to give a visual indication of the potential risk of the listed occurrence based on the type of list and the current status of the occurrence. Occurrences shown in **RED** are locations with known contamination that have not received a "case closed" or "no further action" status. Occurrences shown in **YELLOW** have been listed by the respective agency, but do not always represent an environmental risk. The detailed status information and description of the listing should be reviewed for further information. Occurrences shown in **GREEN** are occurrences that have active permits or have had contamination in the past but have received a "case closed" or "no further action" status and therefore, do not likely present an environmental risk.

# GRID MAP 102

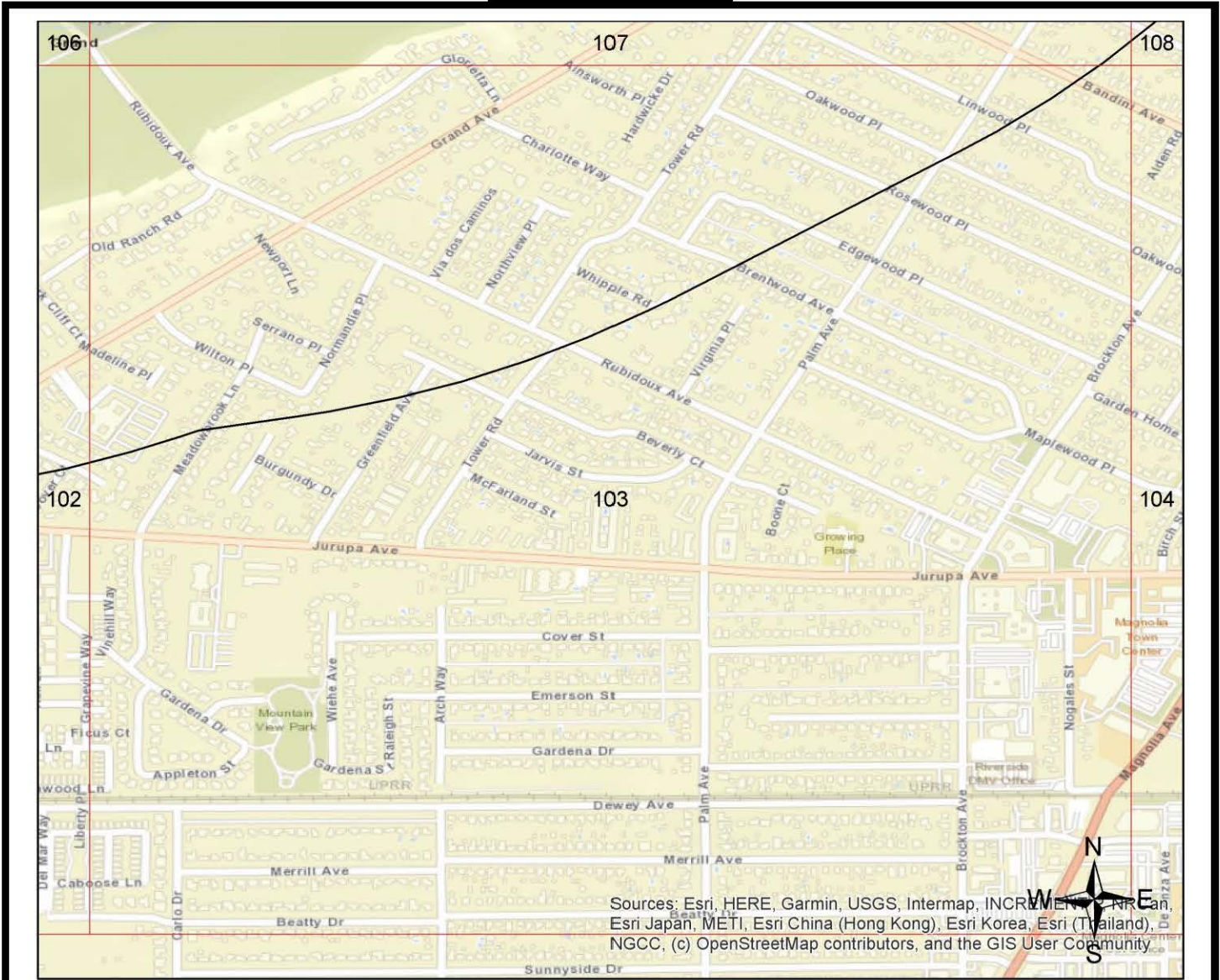


Sources: Esri, HERE, Garmin, USGS, Intermap, INCREMENT P, NRCan, Esri Japan, METI, Esri China (Hong Kong), Esri Korea, Esri (Thailand), NGCC, (c) OpenStreetMap contributors, and the GIS User Community

Legend			
Federal NPL	Federal RCRA non-CORRACTS TSD	Federal Emergency Release Reports	State/Tribal UST
Federal Delisted NPL	Federal RCRA Generators	Emergency Release Reports	State/Tribal Brownfield
Federal CERCLIS	Federal UST	State/Tribal NPL	State/Tribal Ins/Eng Controls
Federal CERCLIS NFRAP	Federal Ins/Eng Controls	State/Tribal CERCLIS Equivalent	State/Tribal Landfill/Solid Waste
Federal LUST	Federal Brownfield	State/Tribal LUST	State/Tribal RCRA Equivalent
Federal RCRA CORRACTS	Federal ERNS	State/Tribal Voluntary Cleanup Sites	State/Tribal ASTM Other
			ERS Supplemental Govt Sources
			ERS Exclusive Historic Sources

All plotted occurrences represent approximate locations based on geographic information provided by the respective agency. Actual locations may vary due to numerous reasons such as: the size of the property, accuracy of the provided location, accuracy of the software used to determine the location, etc. **Occurrences are shown in three colors** to give a visual indication of the potential risk of the listed occurrence based on the type of list and the current status of the occurrence. Occurrences shown in **RED** are locations with known contamination that have not received a "case closed" or "no further action" status. Occurrences shown in **YELLOW** have been listed by the respective agency, but do not always represent an environmental risk. The detailed status information and description of the listing should be reviewed for further information. Occurrences shown in **GREEN** are occurrences that have active permits or have had contamination in the past but have received a "case closed" or "no further action" status and therefore, do not likely present an environmental risk.

# GRID MAP 103

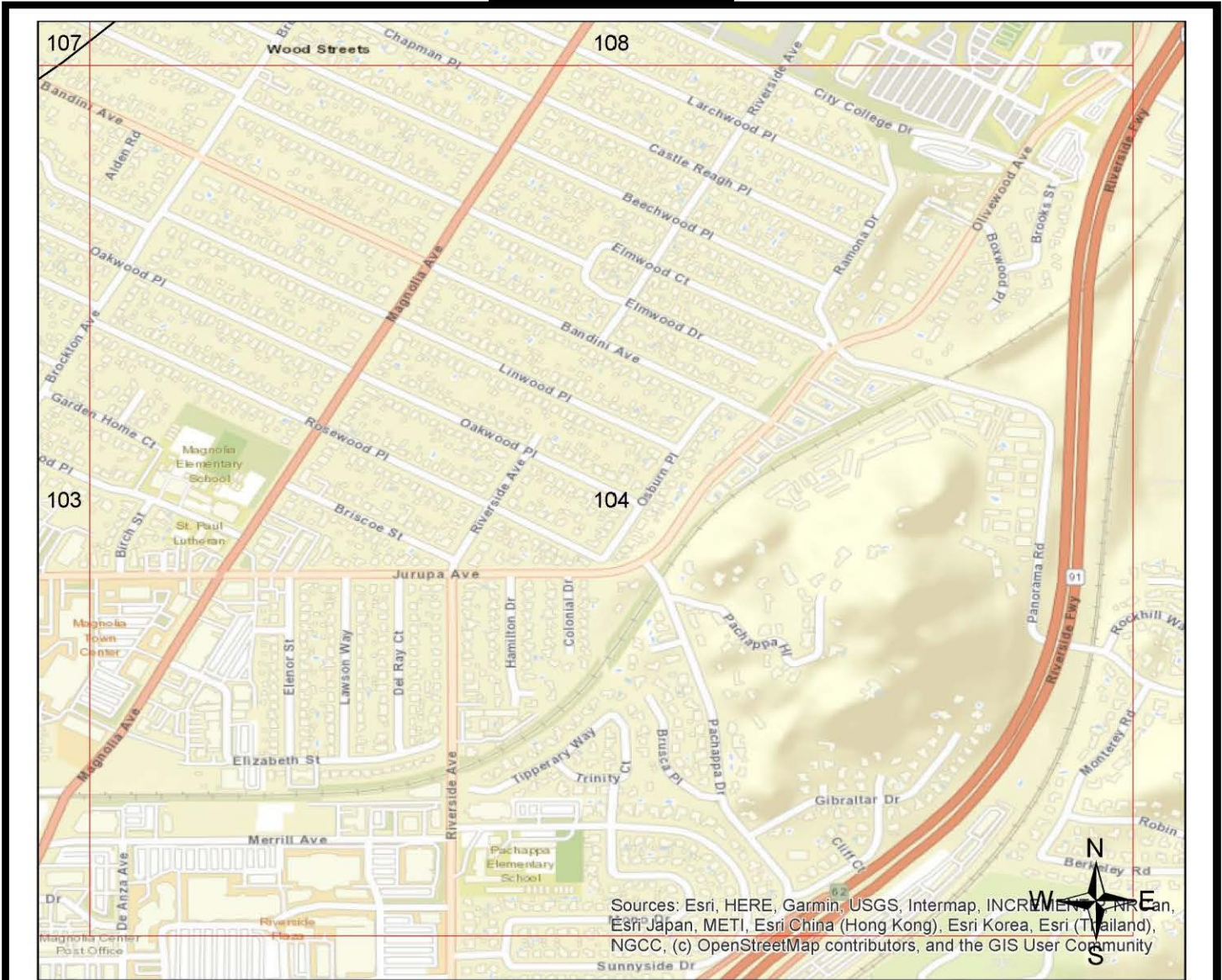


Sources: Esri, HERE, Garmin, USGS, Intermap, INCREMENTAL, Navteq, Swire, Esri Japan, METI, Esri China (Hong Kong), Esri Korea, Esri (Thailand), NGCC, (c) OpenStreetMap contributors, and the GIS User Community

Legend			
Federal NPL	Federal RCRA non-CORRACTS TSD	Federal Emergency Release Reports	State/Tribal UST
Federal Delisted NPL	Federal RCRA Generators	Emergency Release Reports	State/Tribal Brownfield
Federal CERCLIS	Federal UST	State/Tribal NPL	State/Tribal Ins/Eng Controls
Federal CERCLIS NFRAP	Federal Ins/Eng Controls	State/Tribal CERCLIS Equivalent	State/Tribal Landfill/Solid Waste
Federal LUST	Federal Brownfield	State/Tribal LUST	State/Tribal RCRA Equivalent
Federal RCRA CORRACTS	Federal ERNS	State/Tribal Voluntary Cleanup Sites	State/Tribal ASTM Other
			ERS Supplemental Govt Sources
			ERS Exclusive Historic Sources

All plotted occurrences represent approximate locations based on geographic information provided by the respective agency. Actual locations may vary due to numerous reasons such as: the size of the property, accuracy of the provided location, accuracy of the software used to determine the location, etc. **Occurrences are shown in three colors** to give a visual indication of the potential risk of the listed occurrence based on the type of list and the current status of the occurrence. Occurrences shown in **RED** are locations with known contamination that have not received a "case closed" or "no further action" status. Occurrences shown in **YELLOW** have been listed by the respective agency, but do not always represent an environmental risk. The detailed status information and description of the listing should be reviewed for further information. Occurrences shown in **GREEN** are occurrences that have active permits or have had contamination in the past but have received a "case closed" or "no further action" status and therefore, do not likely present an environmental risk.

# GRID MAP 104



Sources: Esri, HERE, Garmin, USGS, Intermap, INCREMENTAL, Navteq, Esri Japan, METI, Esri China (Hong Kong), Esri Korea, Esri (Thailand), NGCC, (c) OpenStreetMap contributors, and the GIS User Community

Legend			
Federal NPL	Federal RCRA non-CORRACTS TSD	Federal Emergency Release Reports	State/Tribal UST
Federal Delisted NPL	Federal RCRA Generators	Emergency Release Reports	State/Tribal Brownfield
Federal CERCLIS	Federal UST	State/Tribal NPL	State/Tribal Inst/Eng Controls
Federal CERCLIS NFRAP	Federal Inst/Eng Controls	State/Tribal CERCLIS Equivalent	State/Tribal Landfill/Solid Waste
Federal LUST	Federal Brownfield	State/Tribal LUST	State/Tribal RCRA Equivalent
Federal RCRA CORRACTS	Federal ERNS	State/Tribal Voluntary Cleanup Sites	State/Tribal ASTM Other
			ERS Supplemental Govt Sources
			ERS Exclusive Historic Sources

All plotted occurrences represent approximate locations based on geographic information provided by the respective agency. Actual locations may vary due to numerous reasons such as: the size of the property, accuracy of the provided location, accuracy of the software used to determine the location, etc. **Occurrences are shown in three colors** to give a visual indication of the potential risk of the listed occurrence based on the type of list and the current status of the occurrence. Occurrences shown in **RED** are locations with known contamination that have not received a "case closed" or "no further action" status. Occurrences shown in **YELLOW** have been listed by the respective agency, but do not always represent an environmental risk. The detailed status information and description of the listing should be reviewed for further information. Occurrences shown in **GREEN** are occurrences that have active permits or have had contamination in the past but have received a "case closed" or "no further action" status and therefore, do not likely present an environmental risk.

## GRID MAP 105

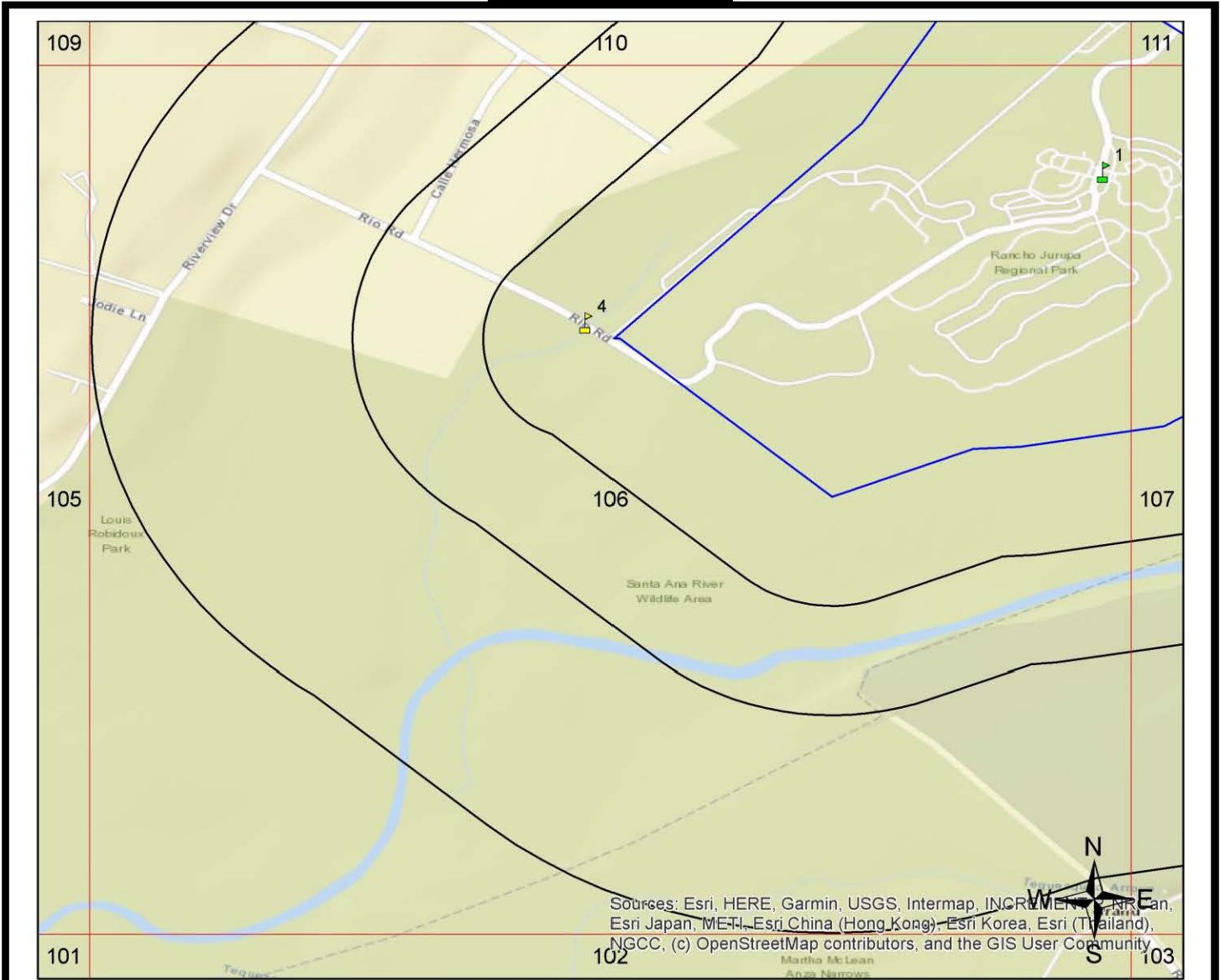


Sources: Esri, HERE, Garmin, USGS, Intermap, INCREMENTAL, Navteq, Swisstopo, Mapbox, Esri Japan, METI, Esri China (Hong Kong), Esri Korea, Esri (Thailand), Swisstopo, Esri India, Esri Taiwan, NGCC, (c) OpenStreetMap contributors, and the GIS User Community

Legend			
	Federal NPL		Federal RCRA non-CORRACTS TSD
	Federal Delisted NPL		Federal RCRA Generators
	Federal CERCLIS		Federal UST
	Federal CERCLIS NFRAP		Federal Inst/Eng Controls
	Federal LUST		Federal Brownfield
	Federal RCRA CORRACTS		Federal ERNS
	Federal Emergency Release Reports		State/Tribal UST
	Emergency Release Reports		State/Tribal Brownfield
	State/Tribal NPL		State/Tribal Inst/Eng Controls
	State/Tribal CERCLIS Equivalent		State/Tribal Landfill/Solid Waste
	State/Tribal LUST		State/Tribal RCRA Equivalent
	State/Tribal Voluntary Cleanup Sites		State/Tribal ASTM Other
			ERS Supplemental Govt Sources
			ERS Exclusive Historic Sources

All plotted occurrences represent approximate locations based on geographic information provided by the respective agency. Actual locations may vary due to numerous reasons such as: the size of the property, accuracy of the provided location, accuracy of the software used to determine the location, etc. **Occurrences are shown in three colors** to give a visual indication of the potential risk of the listed occurrence based on the type of list and the current status of the occurrence. Occurrences shown in **RED** are locations with known contamination that have not received a "case closed" or "no further action" status. Occurrences shown in **YELLOW** have been listed by the respective agency, but do not always represent an environmental risk. The detailed status information and description of the listing should be reviewed for further information. Occurrences shown in **GREEN** are occurrences that have active permits or have had contamination in the past but have received a "case closed" or "no further action" status and therefore, do not likely present an environmental risk.

# GRID MAP 106

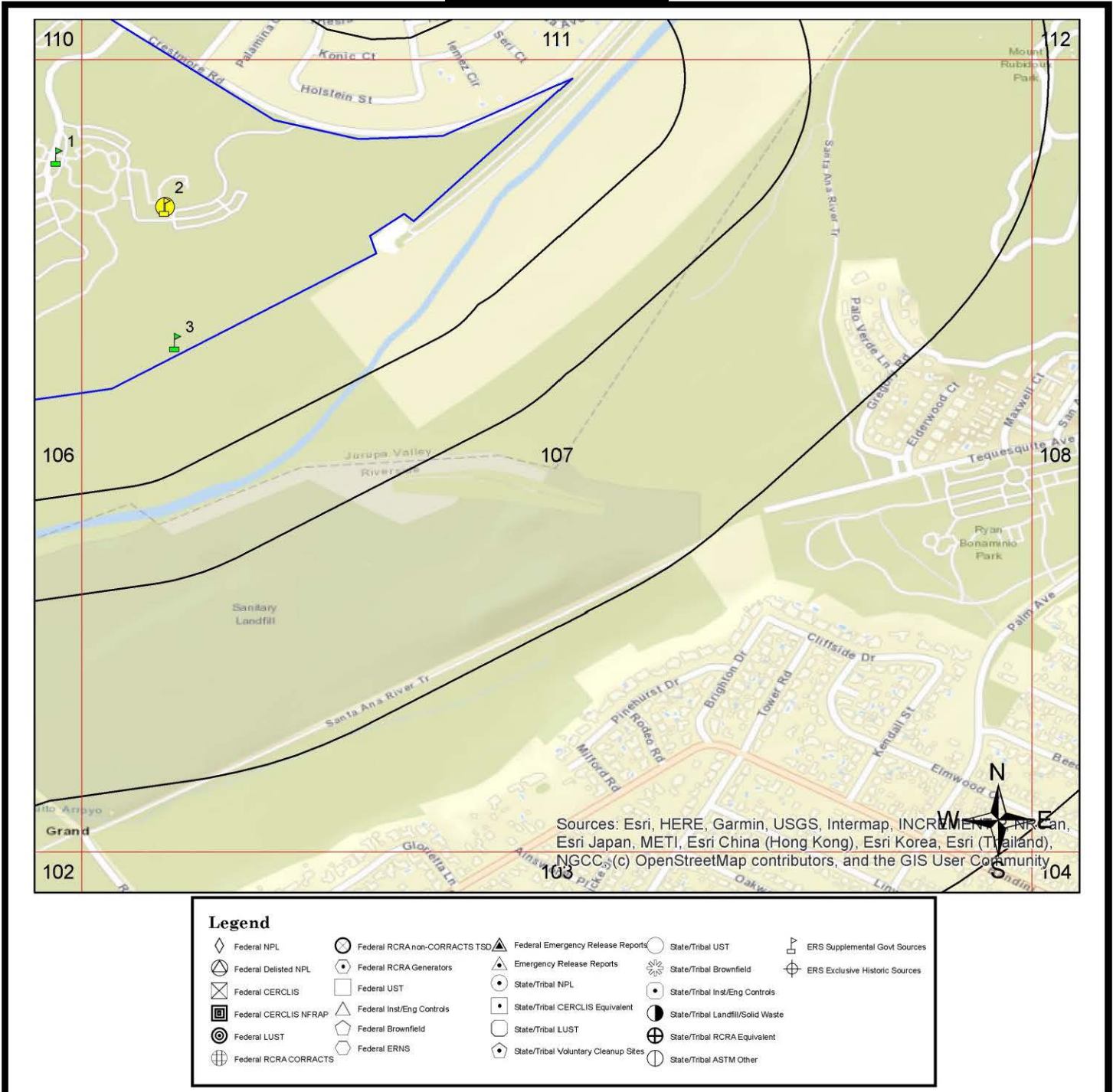


Sources: Esri, HERE, Garmin, USGS, Intermap, INCREMENTAL PDS, Can, Esri Japan, METI, Esri China (Hong Kong), Esri Korea, Esri (Thailand), NGCC, (c) OpenStreetMap contributors, and the GIS User Community

Legend			
	Federal NPL		Federal RCRA non-CORRACTS TSD
	Federal Delisted NPL		Federal RCRA Generators
	Federal CERCLIS		Federal UST
	Federal CERCLIS NFRAP		Federal Inst/Eng Controls
	Federal LUST		Federal Brownfield
	Federal RCRA CORRACTS		Federal ERNS
	Federal Emergency Release Reports		State/Tribal UST
	Emergency Release Reports		State/Tribal Brownfield
	State/Tribal NPL		State/Tribal Inst/Eng Controls
	State/Tribal CERCLIS Equivalent		State/Tribal Landfill/Solid Waste
	State/Tribal LUST		State/Tribal RCRA Equivalent
	State/Tribal Voluntary Cleanup Sites		State/Tribal ASTM Other
			ERS Supplemental Govt Sources
			ERS Exclusive Historic Sources

All plotted occurrences represent approximate locations based on geographic information provided by the respective agency. Actual locations may vary due to numerous reasons such as: the size of the property, accuracy of the provided location, accuracy of the software used to determine the location, etc. **Occurrences are shown in three colors** to give a visual indication of the potential risk of the listed occurrence based on the type of list and the current status of the occurrence. Occurrences shown in **RED** are locations with known contamination that have not received a "case closed" or "no further action" status. Occurrences shown in **YELLOW** have been listed by the respective agency, but do not always represent an environmental risk. The detailed status information and description of the listing should be reviewed for further information. Occurrences shown in **GREEN** are occurrences that have active permits or have had contamination in the past but have received a "case closed" or "no further action" status and therefore, do not likely present an environmental risk.

# GRID MAP 107



All plotted occurrences represent approximate locations based on geographic information provided by the respective agency. Actual locations may vary due to numerous reasons such as: the size of the property, accuracy of the provided location, accuracy of the software used to determine the location, etc. **Occurrences are shown in three colors** to give a visual indication of the potential risk of the listed occurrence based on the type of list and the current status of the occurrence. Occurrences shown in **RED** are locations with known contamination that have not received a "case closed" or "no further action" status. Occurrences shown in **YELLOW** have been listed by the respective agency, but do not always represent an environmental risk. The detailed status information and description of the listing should be reviewed for further information. Occurrences shown in **GREEN** are occurrences that have active permits or have had contamination in the past but have received a "case closed" or "no further action" status and therefore, do not likely present an environmental risk.



# GRID MAP 108

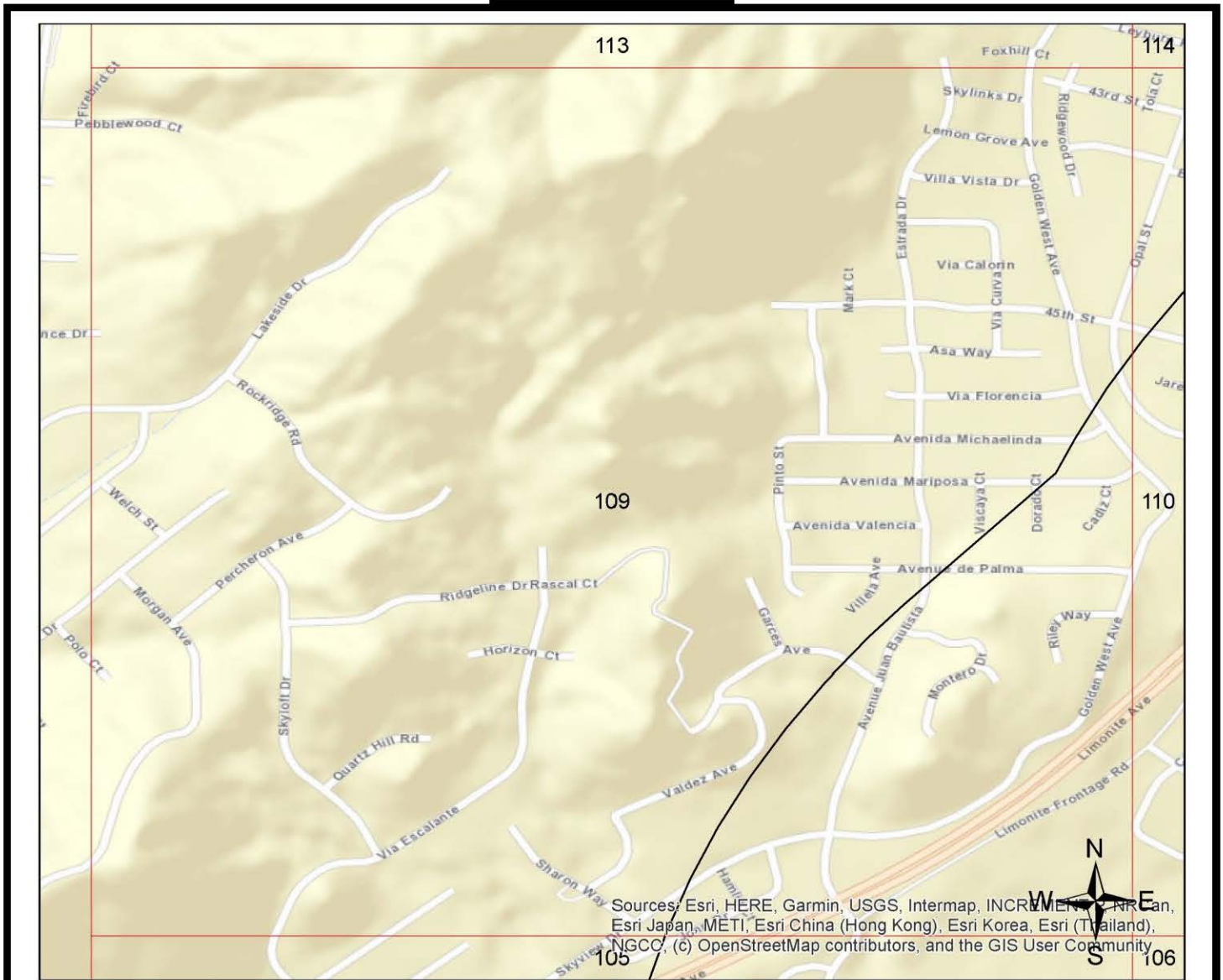


Sources: Esri, HERE, Garmin, USGS, Intermap, INCREMENTAL, CNR, Can, Esri Japan, METI, Esri China (Hong Kong), Esri Korea, Esri (Thailand), NGCC, (c) OpenStreetMap contributors, and the GIS User Community

Legend			
	Federal NPL		Federal RCRA non-CORRACTS TSD
	Federal Delisted NPL		Federal Emergency Release Reports
	Federal CERCLIS		Emergency Release Reports
	Federal CERCLIS NFRAP		State/Tribal NPL
	Federal LUST		State/Tribal CERCLIS Equivalent
	Federal RCRA CORRACTS		State/Tribal LUST
	Federal RCRA Generators		State/Tribal RCRA Equivalent
	Federal UST		State/Tribal Voluntary Cleanup Sites
	Federal Inst/Eng Controls		State/Tribal ASTM Other
	Federal Brownfield		State/Tribal UST
	Federal ERNS		State/Tribal Brownfield
			State/Tribal Inst/Eng Controls
			State/Tribal Landfill/Solid Waste
			ERS Supplemental Govt Sources
			ERS Exclusive Historic Sources

All plotted occurrences represent approximate locations based on geographic information provided by the respective agency. Actual locations may vary due to numerous reasons such as: the size of the property, accuracy of the provided location, accuracy of the software used to determine the location, etc. **Occurrences are shown in three colors** to give a visual indication of the potential risk of the listed occurrence based on the type of list and the current status of the occurrence. Occurrences shown in **RED** are locations with known contamination that have not received a "case closed" or "no further action" status. Occurrences shown in **YELLOW** have been listed by the respective agency, but do not always represent an environmental risk. The detailed status information and description of the listing should be reviewed for further information. Occurrences shown in **GREEN** are occurrences that have active permits or have had contamination in the past but have received a "case closed" or "no further action" status and therefore, do not likely present an environmental risk.

# GRID MAP 109

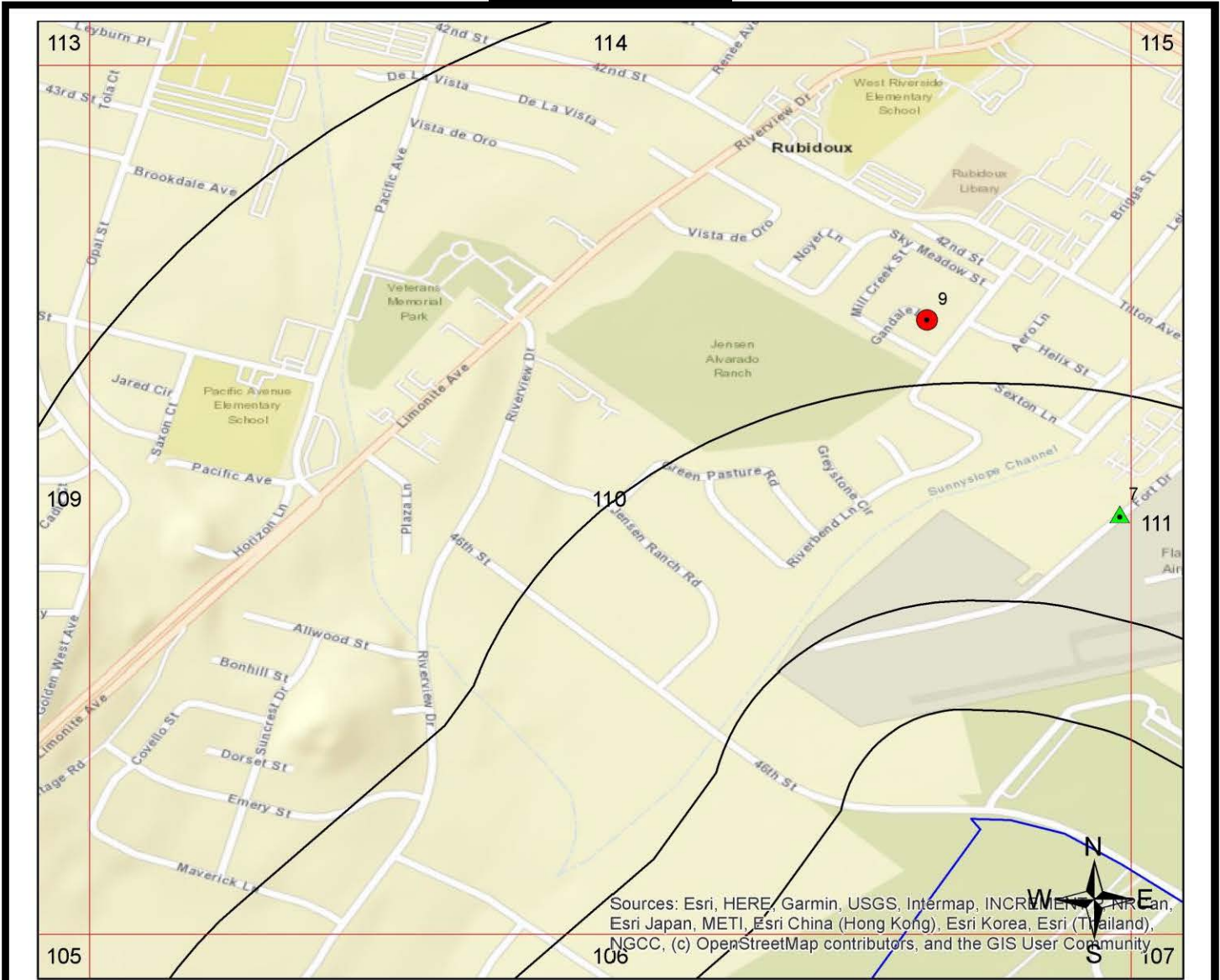


Sources: Esri, HERE, Garmin, USGS, Intermap, INCREMENTAL, CNR, Esri Japan, METI, Esri China (Hong Kong), Esri Korea, Esri (Thailand), NGCC, (c) OpenStreetMap contributors, and the GIS User Community

Legend									
	Federal NPL		Federal RCRA non-CORRACTS TSD		Federal Emergency Release Reports		State/Tribal UST		ERS Supplemental Govt Sources
	Federal Delisted NPL		Federal RCRA Generators		Emergency Release Reports		State/Tribal Brownfield		ERS Exclusive Historic Sources
	Federal CERCLIS		Federal UST		State/Tribal NPL		State/Tribal Inst/Eng Controls		State/Tribal Landfill/Solid Waste
	Federal CERCLIS NFRAP		Federal Inst/Eng Controls		State/Tribal CERCLIS Equivalent		State/Tribal LUST		State/Tribal RCRA Equivalent
	Federal LUST		Federal Brownfield		State/Tribal Voluntary Cleanup Sites		State/Tribal ASTM Other		
	Federal RCRA CORRACTS		Federal ERNS						

All plotted occurrences represent approximate locations based on geographic information provided by the respective agency. Actual locations may vary due to numerous reasons such as: the size of the property, accuracy of the provided location, accuracy of the software used to determine the location, etc. Occurrences are shown in three colors to give a visual indication of the potential risk of the listed occurrence based on the type of list and the current status of the occurrence. Occurrences shown in **RED** are locations with known contamination that have not received a "case closed" or "no further action" status. Occurrences shown in **YELLOW** have been listed by the respective agency, but do not always represent an environmental risk. The detailed status information and description of the listing should be reviewed for further information. Occurrences shown in **GREEN** are occurrences that have active permits or have had contamination in the past but have received a "case closed" or "no further action" status and therefore, do not likely present an environmental risk.

## GRID MAP 110



Sources: Esri, HERE, Garmin, USGS, Intermap, INCREMENTAL, Navteq, Esri Japan, METI, Esri China (Hong Kong), Esri Korea, Esri (Thailand), Swatch, Bing, IGN, CC-BY, OpenStreetMap contributors, and the GIS User Community

Legend					
Federal NPL	Federal RCRA non-CORRACTS TSD	Federal Emergency Release Reports	State/Tribal UST	ERS Supplemental Govt Sources	
Federal Delisted NPL	Federal RCRA Generators	Emergency Release Reports	State/Tribal Brownfield	ERS Exclusive Historic Sources	
Federal CERCLIS	Federal UST	State/Tribal NPL	State/Tribal Inst/Eng Controls		
Federal CERCLIS NFRAP	Federal Inst/Eng Controls	State/Tribal CERCLIS Equivalent	State/Tribal Landfill/Solid Waste		
Federal LUST	Federal Brownfield	State/Tribal LUST	State/Tribal RCRA Equivalent		
Federal RCRA CORRACTS	Federal ERNS	State/Tribal Voluntary Cleanup Sites	State/Tribal ASTM Other		

All plotted occurrences represent approximate locations based on geographic information provided by the respective agency. Actual locations may vary due to numerous reasons such as: the size of the property, accuracy of the provided location, accuracy of the software used to determine the location, etc. Occurrences are shown in three colors to give a visual indication of the potential risk of the listed occurrence based on the type of list and the current status of the occurrence. Occurrences shown in RED are locations with known contamination that have not received a "case closed" or "no further action" status. Occurrences shown in YELLOW have been listed by the respective agency, but do not always represent an environmental risk. The detailed status information and description of the listing should be reviewed for further information. Occurrences shown in GREEN are occurrences that have active permits or have had contamination in the past but have received a "case closed" or "no further action" status and therefore, do not likely present an environmental risk.





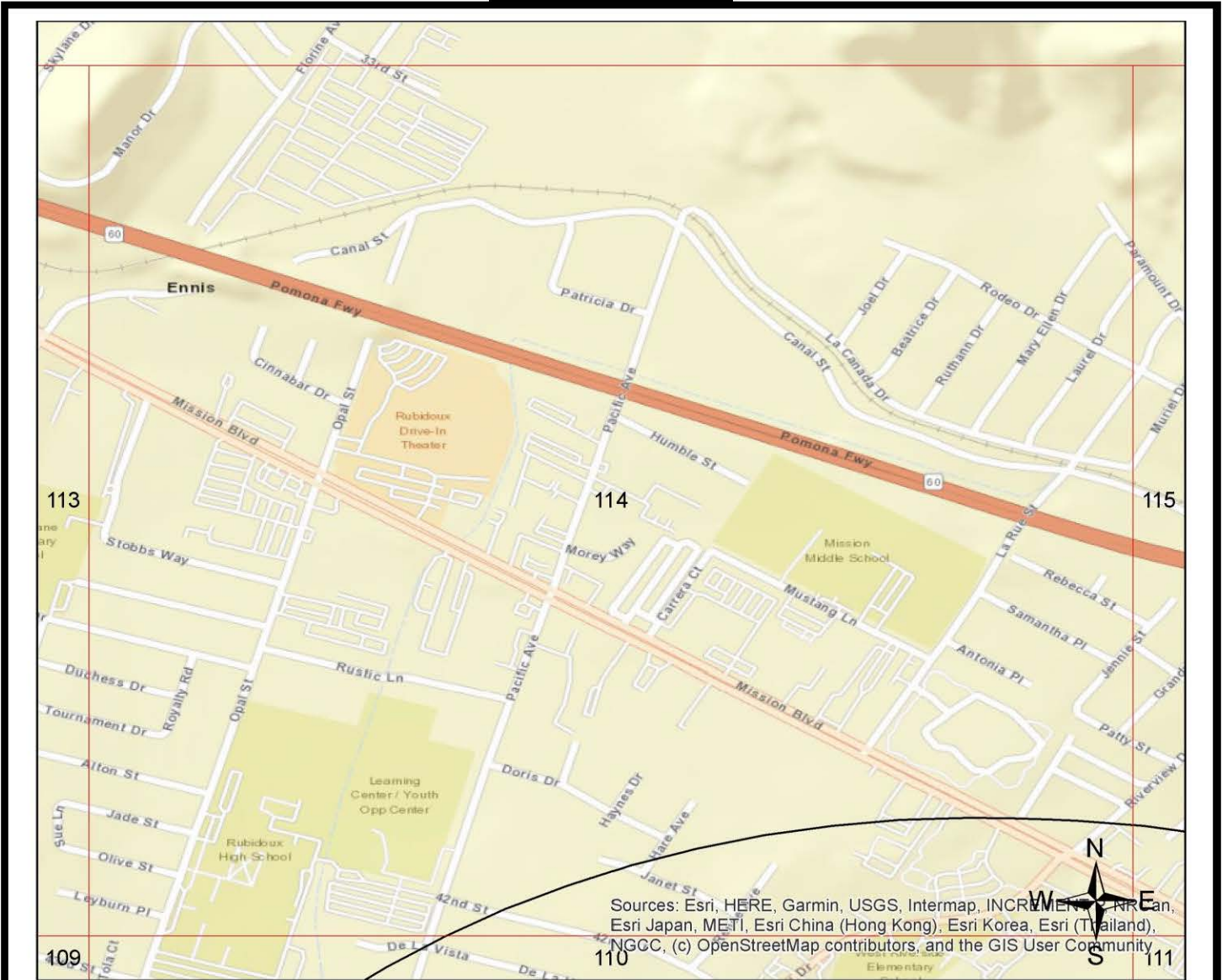
# GRID MAP 113



Legend			
Federal NPL	Federal RCRA non-CORRACTS TSD	Federal Emergency Release Reports	State/Tribal UST
Federal Delisted NPL	Federal RCRA Generators	Emergency Release Reports	State/Tribal Brownfield
Federal CERCLIS	Federal UST	State/Tribal NPL	State/Tribal Ins/Eng Controls
Federal CERCLIS NFRAP	Federal Ins/Eng Controls	State/Tribal CERCLIS Equivalent	State/Tribal Landfill/Solid Waste
Federal LUST	Federal Brownfield	State/Tribal LUST	State/Tribal RCRA Equivalent
Federal RCRA CORRACTS	Federal ERNS	State/Tribal Voluntary Cleanup Sites	State/Tribal ASTM Other
			ERS Supplemental Govt Sources
			ERS Exclusive Historic Sources

All plotted occurrences represent approximate locations based on geographic information provided by the respective agency. Actual locations may vary due to numerous reasons such as: the size of the property, accuracy of the provided location, accuracy of the software used to determine the location, etc. **Occurrences are shown in three colors** to give a visual indication of the potential risk of the listed occurrence based on the type of list and the current status of the occurrence. Occurrences shown in **RED** are locations with known contamination that have not received a "case closed" or "no further action" status. Occurrences shown in **YELLOW** have been listed by the respective agency, but do not always represent an environmental risk. The detailed status information and description of the listing should be reviewed for further information. Occurrences shown in **GREEN** are occurrences that have active permits or have had contamination in the past but have received a "case closed" or "no further action" status and therefore, do not likely present an environmental risk.

# GRID MAP 114



Sources: Esri, HERE, Garmin, USGS, Intermap, INCREMENTAL, Navteq, Swatch, Esri Japan, METI, Esri China (Hong Kong), Esri Korea, Esri (Thailand), Swatch, Bing, Mapbox, NGCC, (c) OpenStreetMap contributors, and the GIS User Community

Legend			
Federal NPL	Federal RCRA non-CORRACTS TSD	Federal Emergency Release Reports	State/Tribal UST
Federal Delisted NPL	Federal RCRA Generators	Emergency Release Reports	State/Tribal Brownfield
Federal CERCLIS	Federal UST	State/Tribal NPL	State/Tribal Ins/Eng Controls
Federal CERCLIS NFRAP	Federal Ins/Eng Controls	State/Tribal CERCLIS Equivalent	State/Tribal Landfill/Solid Waste
Federal LUST	Federal Brownfield	State/Tribal LUST	State/Tribal RCRA Equivalent
Federal RCRA CORRACTS	Federal ERNS	State/Tribal Voluntary Cleanup Sites	State/Tribal ASTM Other
			ERS Supplemental Govt Sources
			ERS Exclusive Historic Sources

All plotted occurrences represent approximate locations based on geographic information provided by the respective agency. Actual locations may vary due to numerous reasons such as: the size of the property, accuracy of the provided location, accuracy of the software used to determine the location, etc. **Occurrences are shown in three colors** to give a visual indication of the potential risk of the listed occurrence based on the type of list and the current status of the occurrence. Occurrences shown in **RED** are locations with known contamination that have not received a "case closed" or "no further action" status. Occurrences shown in **YELLOW** have been listed by the respective agency, but do not always represent an environmental risk. The detailed status information and description of the listing should be reviewed for further information. Occurrences shown in **GREEN** are occurrences that have active permits or have had contamination in the past but have received a "case closed" or "no further action" status and therefore, do not likely present an environmental risk.

## GRID MAP 115



Sources: Esri, HERE, Garmin, USGS, Intermap, INCREMENTAL, Navteq, Swire, Esri Japan, METI, Esri China (Hong Kong), Esri Korea, Esri (Thailand), NGCC, (c) OpenStreetMap contributors, and the GIS User Community

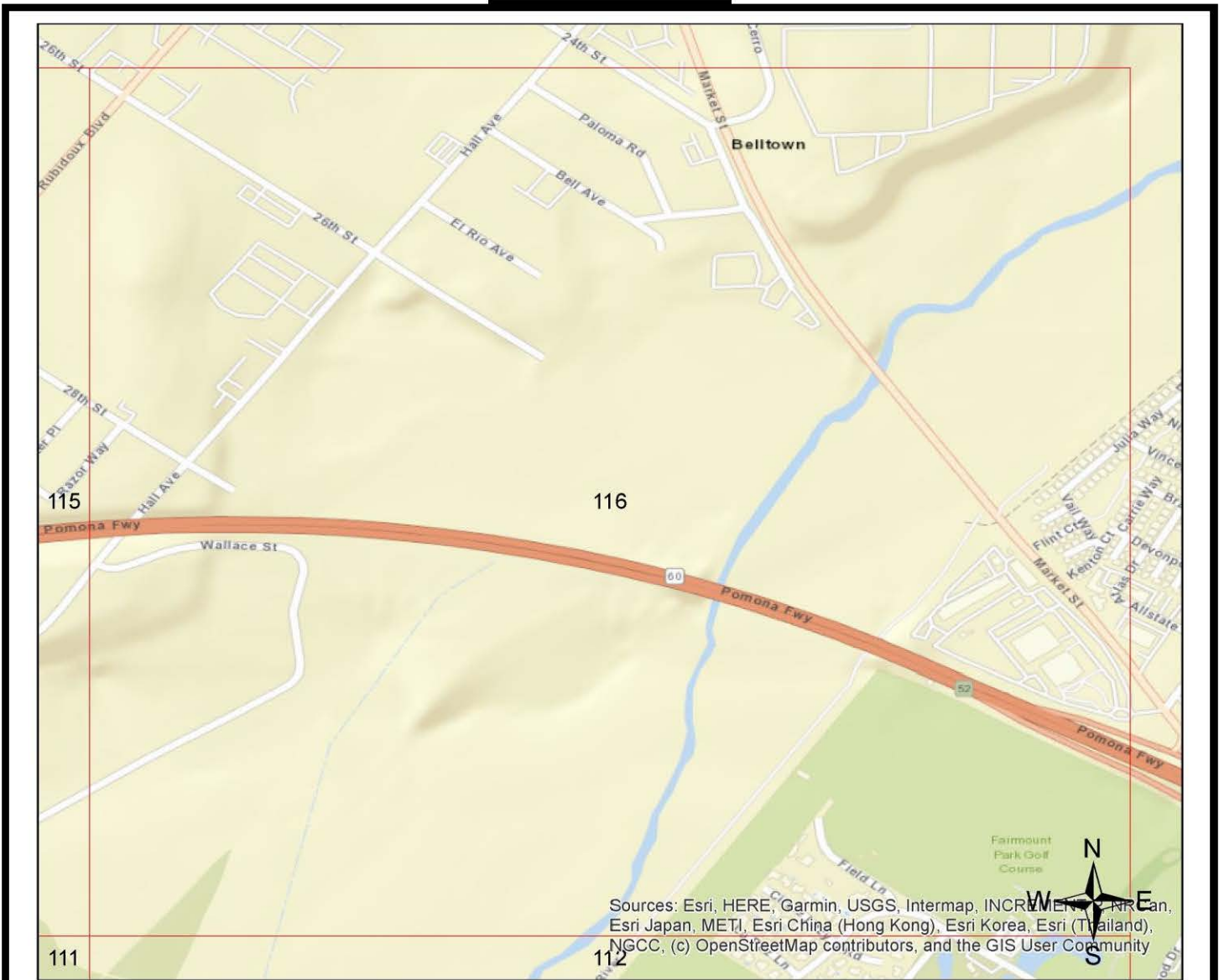
### Legend

- |                       |                               |                                      |                                   |                                |
|-----------------------|-------------------------------|--------------------------------------|-----------------------------------|--------------------------------|
| Federal NPL           | Federal RCRA non-CORRACTS TSD | Federal Emergency Release Reports    | State/Tribal UST                  | ERS Supplemental Govt Sources  |
| Federal Delisted NPL  | Federal RCRA Generators       | Emergency Release Reports            | State/Tribal Brownfield           | ERS Exclusive Historic Sources |
| Federal CERCLIS       | Federal UST                   | State/Tribal NPL                     | State/Tribal Inst/Eng Controls    |                                |
| Federal CERCLIS NFRAP | Federal Inst/Eng Controls     | State/Tribal CERCLIS Equivalent      | State/Tribal Landfill/Solid Waste |                                |
| Federal LUST          | Federal Brownfield            | State/Tribal LUST                    | State/Tribal RCRA Equivalent      |                                |
| Federal RCRA CORRACTS | Federal ERNS                  | State/Tribal Voluntary Cleanup Sites | State/Tribal ASTM Other           |                                |

All plotted occurrences represent approximate locations based on geographic information provided by the respective agency. Actual locations may vary due to numerous reasons such as: the size of the property, accuracy of the provided location, accuracy of the software used to determine the location, etc. Occurrences are shown in three colors to give a visual indication of the potential risk of the listed occurrence based on the type of list and the current status of the occurrence. Occurrences shown in **RED** are locations with known contamination that have not received a "case closed" or "no further action" status. Occurrences shown in **YELLOW** have been listed by the respective agency, but do not always represent an environmental risk. The detailed status information and description of the listing should be reviewed for further information. Occurrences shown in **GREEN** are occurrences that have active permits or have had contamination in the past but have received a "case closed" or "no further action" status and therefore, do not likely present an environmental risk.



## GRID MAP 116



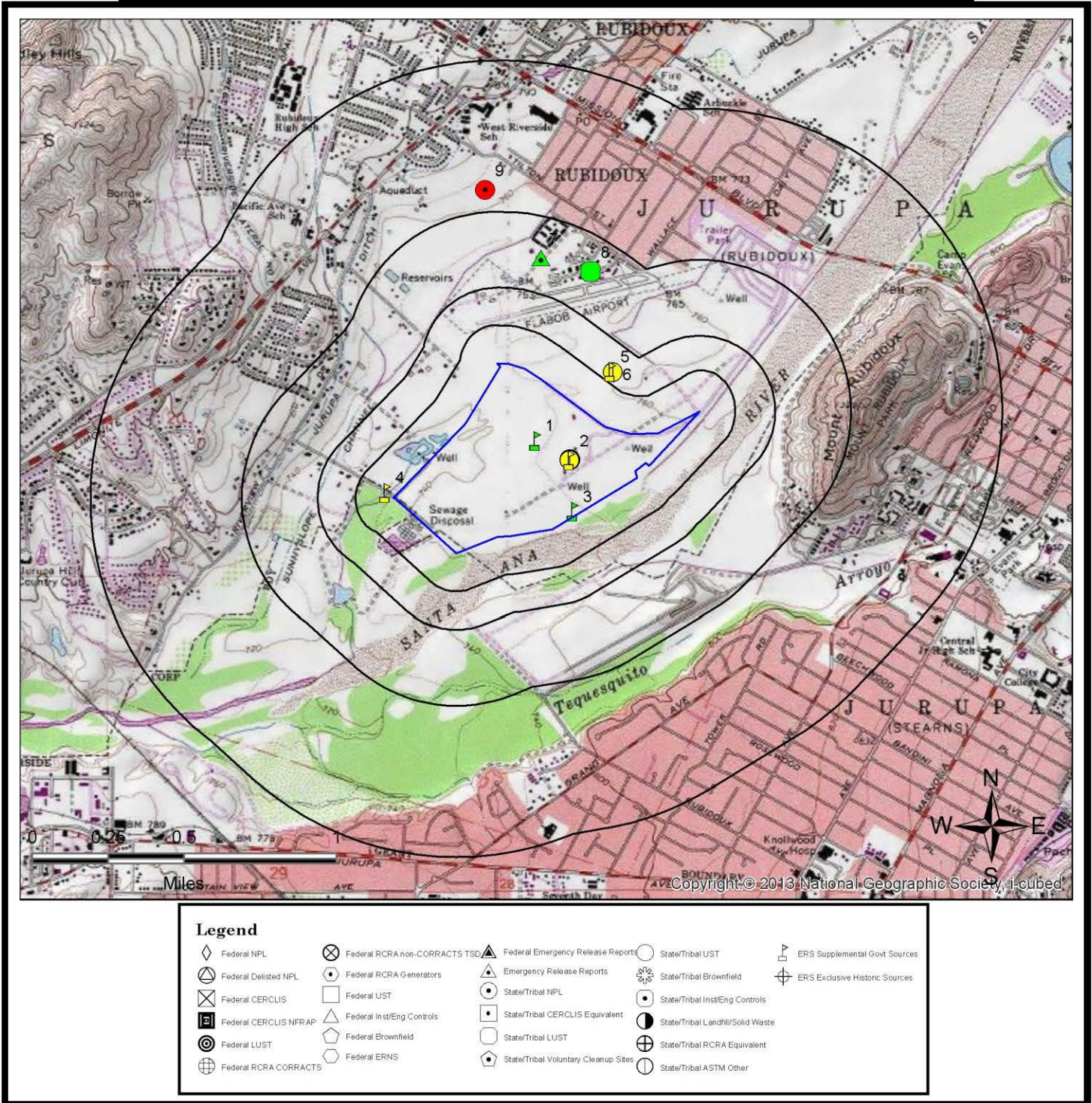
Sources: Esri, HERE, Garmin, USGS, Intermap, INCREMENTAL, Navteq, Esri Japan, METI, Esri China (Hong Kong), Esri Korea, Esri (Thailand), NGCC, (c) OpenStreetMap contributors, and the GIS User Community

### Legend

Federal NPL	Federal RCRA non-CORRACTS TSD	Federal Emergency Release Reports	State/Tribal UST	ERS Supplemental Govt Sources
Federal Delisted NPL	Federal RCRA Generators	Emergency Release Reports	State/Tribal Brownfield	ERS Exclusive Historic Sources
Federal CERCLIS	Federal UST	State/Tribal NPL	State/Tribal Ins/Eng Controls	
Federal CERCLIS NFRAP	Federal Ins/Eng Controls	State/Tribal CERCLIS Equivalent	State/Tribal Landfill/Solid Waste	
Federal LUST	Federal Brownfield	State/Tribal LUST	State/Tribal RCRA Equivalent	
Federal RCRA CORRACTS	Federal ERNS	State/Tribal Voluntary Cleanup Sites	State/Tribal ASTM Other	

All plotted occurrences represent approximate locations based on geographic information provided by the respective agency. Actual locations may vary due to numerous reasons such as: the size of the property, accuracy of the provided location, accuracy of the software used to determine the location, etc. **Occurrences are shown in three colors** to give a visual indication of the potential risk of the listed occurrence based on the type of list and the current status of the occurrence. Occurrences shown in **RED** are locations with known contamination that have not received a "case closed" or "no further action" status. Occurrences shown in **YELLOW** have been listed by the respective agency, but do not always represent an environmental risk. The detailed status information and description of the listing should be reviewed for further information. Occurrences shown in **GREEN** are occurrences that have active permits or have had contamination in the past but have received a "case closed" or "no further action" status and therefore, do not likely present an environmental risk.

# 1-MILE TOPOGRAPHIC MAP W/OCCURRENCES (MAP4)

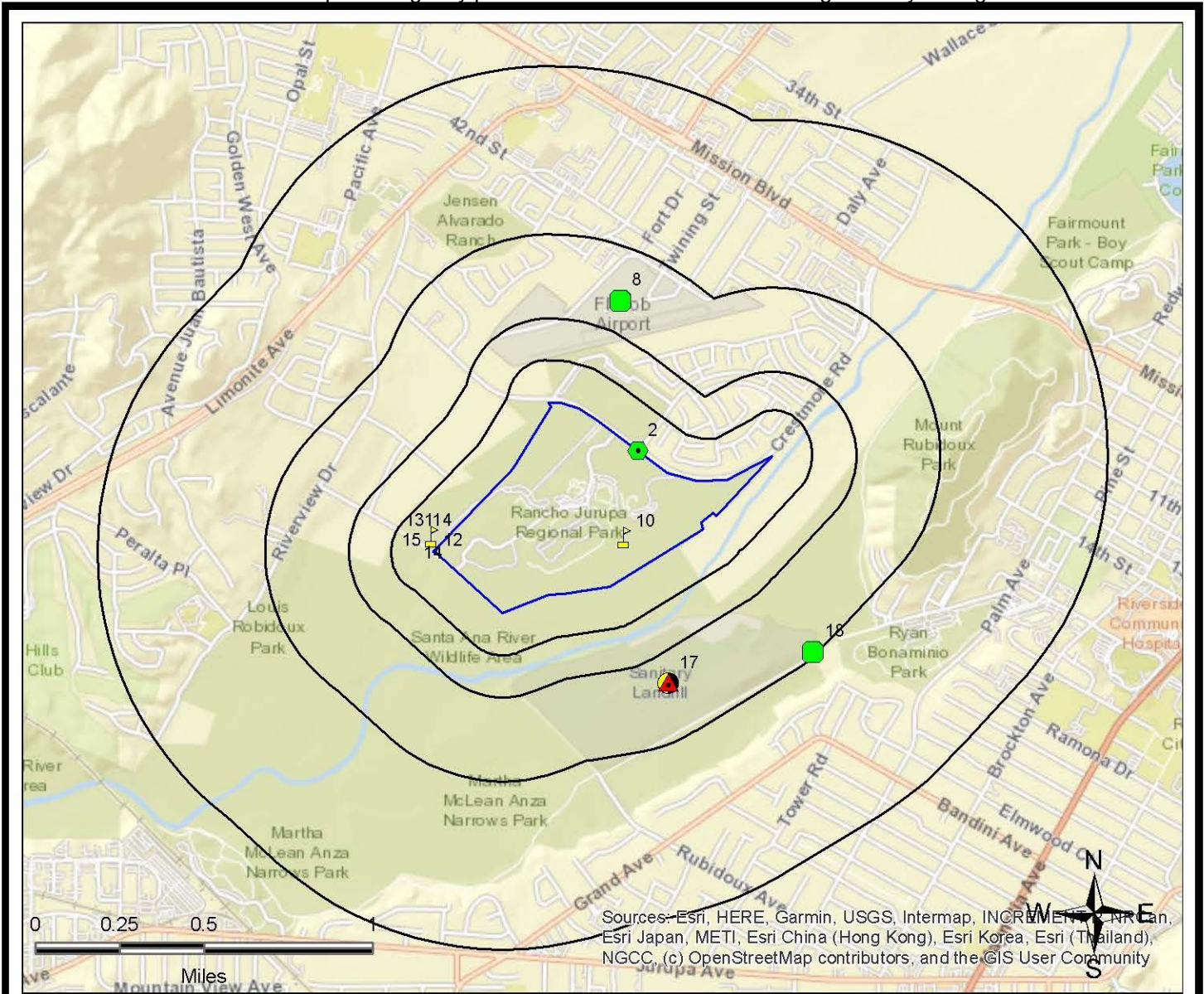


Legend			
Federal NPL	Federal RCRA non-CORRACTS TSD	Federal Emergency Release Reports	State/Tribal UST
Federal Delisted NPL	Federal RCRA Generators	Emergency Release Reports	State/Tribal Brownfield
Federal CERCLIS	Federal UST	State/Tribal NPL	State/Tribal Inst/Eng Controls
Federal CERCLIS NFRAP	Federal Inst/Eng Controls	State/Tribal CERCLIS Equivalent	State/Tribal Landfill/Solid Waste
Federal LUST	Federal Brownfield	State/Tribal LUST	State/Tribal RCRA Equivalent
Federal RCRA CORRACTS	Federal ERNS	State/Tribal Voluntary Cleanup Sites	State/Tribal ASTM Other
			ERS Supplemental Govt Sources
			ERS Exclusive Historic Sources

All plotted occurrences represent approximate locations based on geographic information provided by the respective agency. Actual locations may vary due to numerous reasons such as: the size of the property, accuracy of the provided location, accuracy of the software used to determine the location, etc. **Occurrences are shown in three colors** to give a visual indication of the potential risk of the listed occurrence based on the type of list and the current status of the occurrence. Occurrences shown in **RED** are locations with known contamination that have not received a "case closed" or "no further action" status. Occurrences shown in **YELLOW** have been listed by the respective agency, but do not always represent an environmental risk. The detailed status information and description of the listing should be reviewed for further information. Occurrences shown in **GREEN** are occurrences that have active permits or have had contamination in the past but have received a "case closed" or "no further action" status and therefore, do not likely present an environmental risk.

## AGENCY DIFFERENCES IN MAPPED LOCATIONS (MAP5)

Note: Occurrences on this map have agency provided coordinates which differ significantly from geocoded locations.



### Legend

- |                       |                               |                                      |                                   |                                |
|-----------------------|-------------------------------|--------------------------------------|-----------------------------------|--------------------------------|
| Federal NPL           | Federal RCRA non-CORRACTS TSD | Federal Emergency Release Reports    | State/Tribal UST                  | ERS Supplemental Govt Sources  |
| Federal Delisted NPL  | Federal RCRA Generators       | Emergency Release Reports            | State/Tribal Brownfield           | ERS Exclusive Historic Sources |
| Federal CERCLIS       | Federal UST                   | State/Tribal NPL                     | State/Tribal Inst/Eng Controls    |                                |
| Federal CERCLIS NFRAP | Federal Inst/Eng Controls     | State/Tribal CERCLIS Equivalent      | State/Tribal Landfill/Solid Waste |                                |
| Federal LUST          | Federal Brownfield            | State/Tribal LUST                    | State/Tribal RCRA Equivalent      |                                |
| Federal RCRA CORRACTS | Federal ERNS                  | State/Tribal Voluntary Cleanup Sites | State/Tribal ASTM Other           |                                |

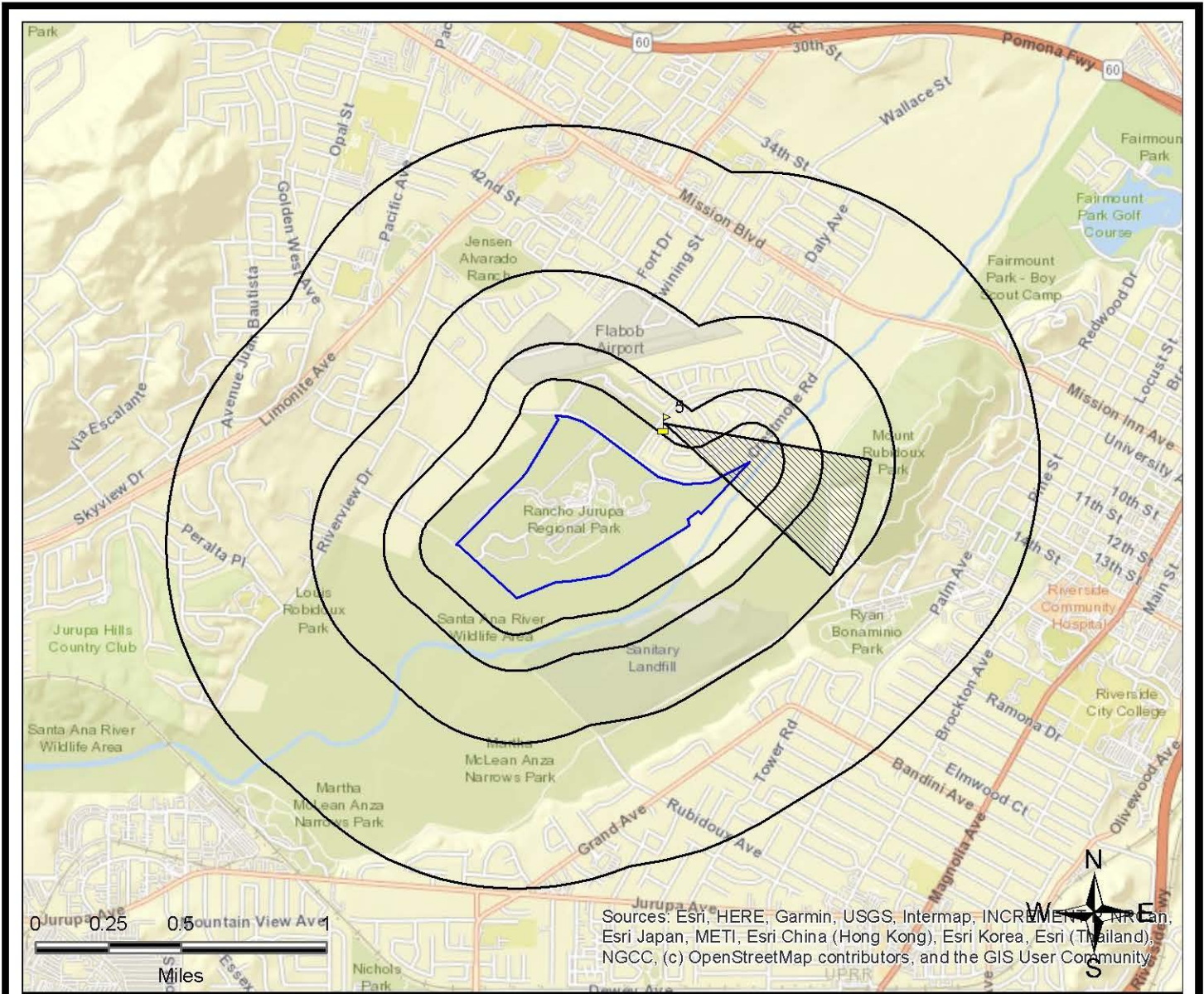
This "AGENCY DIFFERENCES IN MAPPED LOCATIONS (MAP 4)" is fully protected against reproduction in any way, shape or form by ERS Environmental Record Search. ALL applicable laws, copyrights, pending copyrights, trademarks, and any and all applicable Federal and State laws apply at all times. These protections include the concept, procedures, processes, layout, vision, color scheme, mapping layout, legends, data, any and all verbiage, and the entire concept.

## SUMMARY OF AGENCY DIFFERENCES

MAP ID	ID / SITE NAME	ADDRESS / DATABASE	AGENCY COORDINATES	DISTANCE (MILES)	DIRECTION
2	CAC002999333 RIVERSIDE COUNTY - REGINAL PARK & OPEN SPACE DISTRICT	4600 Crestmore Rd RCRA-NON-US	-117.409302, 33.983734	0	NE
4	110006485721 RUBIDOUX COMMUNITY SVCS	5062 RIO RD FRS-US	-117.42, 33.98	0.03	NW
8	T0606500142 FLABOB AIRPORT	4130 MENNES AVE LUST-Closed-CA	-117.41026, 33.9902	0.34	N
10	110012211784 SHELL SERVICE STATION	81950 46TH FRS-US	-117.41, 33.98	0	N/A
11	110065656980 T-MOBILE WEST CORP. (IE04873A)	6377 LIMONITE AVE FRS-US	-117.42, 33.98	0.03	NW
12	110070437928 AMBER COULTER	5861 Allwood St FRS-US	-117.42, 33.98	0.03	NW
13	110070464596 CARMEN AND RAFAEL ARROYO	4781 Suncrest Dr FRS-US	-117.42, 33.98	0.03	NW
14	110066660526 RUBIDOUX COMMUNITY SERVICES DISTRIC	5062 Riverview Dr FRS-US	-117.42, 33.98	0.03	NW
15	110070576222 JEFF DONOFRIO	6198 Limonite Ave FRS-US	-117.42, 33.98	0.03	NW
16	110070406643 CHARLOTTE SAMPLES	5464 Golden West Ave FRS-US	-117.42, 33.98	0.03	NW
17	L10008766450 TEQUESQUITE LANDFILL	6253 TEQUESQUITE AVE. Land-Disposal-CA	-117.4077, 33.9737	0.34	SE
17	L10008766450 TEQUESQUITE LANDFILL	6253 TEQUESQUITE AVE. SLIC-Open-CA	-117.4077, 33.9737	0.34	SE
18	T0606500306 RVSD CITY LANDFILL	5253 TEQUESQUITE AVE LUST-Closed-CA	-117.40018, 33.97507	0.5	SE

# MAPPED AIR PERMITS WITH POTENTIAL DISPERSION (MAP6)

Note: Occurrences on this map are reported in Air Quality databases. Potential air plumes are drawn in the direction of the prevailing wind.



Sources: Esri, HERE, Garmin, USGS, Intermap, INCREMENTAL, Navteq, Esri Japan, METI, Esri China (Hong Kong), Esri Korea, Esri (Thailand), NGCC, (c) OpenStreetMap contributors, and the GIS User Community

Legend			

All plotted occurrences represent approximate locations based on geographic information provided by the respective agency/source. Actual locations may vary due to numerous reasons such as: the size of the property, accuracy of the provided location, accuracy of the software used to determine the location, etc. Potential air dispersion plumes are depicted to graphically show the direction contaminants may travel based on prevailing wind data and provide a visual screening tool only. Actual direction will vary especially by season. Depending on the actual contaminate, amount released, and other variables, the distance from the source the contaminate may travel can and will vary. Interpretation and review of all the actual relevant data by an environmental professional is recommended before making any decisions, conclusions or otherwise based on the map depictions, air data, and potential air dispersion plumes.

This "MAPPED AIR PERMITS WITH POTENTIAL DISPERSION (MAP 6)" is fully protected against reproduction in any way, shape or form by ERS Environmental Record Search. ALL applicable laws, copyrights, pending copyrights, trademarks, and any and all applicable Federal and State laws apply at all times. These protections include the concept, procedures, processes, layout, vision, color scheme, mapping layout, legends, data, any and all verbiage, and the entire concept.

## LISTED OCCURRENCE DETAILS

DATABASE	STATUS	DISTANCE	ELEVATION	MAP ID
Hist-CA	No Longer Listed	Subject Site	751 ft	<b>1</b>
SITE NAME			MAPS	ID
Rancho Jurupa Park, Phase 3			<a href="#">1, 4</a>	1.63706E+11
ADDRESS			CITY	ZIP
4800 Crestmore Road			Riverside	8557915081
DETAILS				
<p>Original Database: NPDES-SW-CA            Last Agency Status: Listed            Archive Date: 06/01/16            No Longer Listed-Registered Meas ID: 404606            Registered Meas Type: Construction            WDID: 8 33C358978            Received Date: Not Reported            Processed Date: 6/30/2010            Termination Date: 9/2/2010            Status Code Name: Terminated            Status Date: 3/20/2012            REGION: 8            County Code: 33            Place Size: 14            Place Size Unit: Acres            Facility County: Riverside            Facility Contact Name: Claire Clark            Facility Contact Title: Project Manager            Facility Contact Phone: 951-955-4310            Facility Contact Phone Extension: Not Reported            Facility Contact Email Address: Not Reported            Operator Name: County of Riverside, Regional Park &amp; Open Space District            Operator Address: 4600 Crestmore Road            Operator City: Riverside            Operator State: California            Operator Zip: 92509            Operator Contact Name: Claire Clark</p> <p><a href="#">More Details Link</a></p>				

DATABASE	STATUS	DISTANCE	ELEVATION	MAP ID
Hist-CA	No Longer Listed	Subject Site	751 ft	<b>1</b>
SITE NAME			MAPS	ID
Rancho Jurupa Park Phase 3			<a href="#">1,4</a>	1.63629E+11
ADDRESS			CITY	ZIP
4800 Crestmore Rd			Riverside	8557915081

**DETAILS**

Original Database: NPDES-SW-CA  
 Last Agency Status: Listed  
 Archive Date: 06/01/16  
 No Longer Listed-Registered Meas ID: 404511  
 Registered Meas Type: Construction  
 WDID: 8 33C358903  
 Received Date: Not Reported  
 Processed Date: 6/28/2010  
 Termination Date: 9/2/2010  
 Status Code Name: Terminated  
 Status Date: 9/2/2010  
 REGION: 8  
 County Code: 33  
 Place Size: 14  
 Place Size Unit: Acres  
 Facility County: Riverside  
 Facility Contact Name: Claire Clark  
 Facility Contact Title: Not Reported  
 Facility Contact Phone: 951-955-4310  
 Facility Contact Phone Extension: Not Reported  
 Facility Contact Email Address: Not Reported  
 Operator Name: Riverside County Regional Park & Open Space Dist  
 Operator Address: 4800 Crestmore Rd  
 Operator City: Riverside  
 Operator State: California  
 Operator Zip: 92509  
 Operator Contact Name: Claire Clark

[More Details Link](#)

DATABASE	STATUS	DISTANCE	ELEVATION	MAP ID
ICIS-NPDES-US	Listed	Subject Site	751 ft	<b>1</b>
SITE NAME			MAPS	ID
RANCHO JURUPA PARK PHASE 3			<a href="#">1,4</a>	CAW407369
ADDRESS			CITY	ZIP
4800 CRESTMORE RD			RIVERSIDE	92509

**DETAILS**

Facility & Permit Information

Note: To view complete NPDES report go to URL below and click on Envirofacts Report, select ICIS NPDES

URL:

<https://echo.epa.gov/detailed-facility-report?fid=110070084869>

ICIS Facility Interest ID: 3600737273

Facility Registry Service (FRS) ID: 110070084869

Facility Type: Not Reported

Supplemental Address Info: Not Reported

County FIPS Code: Not Reported

Agency Provided Latitude: Not Reported

Agency Provided Longitude: Not Reported

Impaired Waters: Not Reported

Inspection Information

: Not Reported

Permit Schedule Violations

: Not Reported

Compliance Schedule Violations

: Not Reported

Single Event Violations

: Not Reported

CWA Enforcement Actions

: Not Reported

Effluent Violation Information

: Not Reported

NAICS Descriptions

[More Details Link](#)



DATABASE	STATUS	DISTANCE	ELEVATION	MAP ID
CRSP-CA	Listed	Subject Site	754 ft	<b>2</b>
SITE NAME			MAPS	ID
Riv Co Regional Parks HQ Expansion			<a href="#">1,4</a>	511391
ADDRESS			CITY	ZIP
4600 CRESTMORE RD			RIVERSIDE	92509

**DETAILS**

Site Regulated Program Information

Site ID: 511391

Site EI ID: 865320

Agency Provided Latitude: 33.9812

Agency Provided Longitude: -117.4098

Program Description: Construction Storm Water

Evaluation Information

: Not Reported

: Violation Information

: Not Reported

: Enforcement Information

: Not Reported

: Chemical Information

: Not Reported

: Coordinate Information

: Not Reported

:

DATABASE	STATUS	DISTANCE	ELEVATION	MAP ID
HWIS-CA	Listed	Subject Site	754 ft	<b>2</b>
SITE NAME			MAPS	ID
RIVERSIDE COUNTY - REGINAL PARK & OPEN SPACE DISTRICT			<a href="#">1,4</a>	CAC003002958
ADDRESS			CITY	ZIP
4600 CRESTMORE RD.			JURUPA VALLEY	92509

**DETAILS**

Facility Information  
 EPA ID: CAC003002958  
 Facility County: 33  
 Mailing Street: 4600 CRESTMORE RD.  
 Mailing City: JURUPA VALLEY  
 Mailing State: CA  
 Mailing Zip: 92509  
 Contact Name: RIVERSIDE COUNTY - REGINAL PARK  
 Contact Phone: Not Reported

Generator Details  
 Year: 2019  
 TONS: Not Reported  
 TSD EPA ID: AZR000520882  
 Category Code: 151  
 Category Description: Asbestos containing waste  
 Method Description: LANDFILL OR SURFACE IMPOUNDMENT THAT WILL BE CLOSED AS LANDFILL( TO INCLUDE ON-SITE TREATMENT AND/OR STABILIZATION)

DATABASE	STATUS	DISTANCE	ELEVATION	MAP ID
RCRA-NON-US	Listed	Subject Site	754 ft	<b>2</b>
SITE NAME			MAPS	ID
RIVERSIDE COUNTY - REGINAL PARK & OPEN SPACE DISTRICT			<a href="#">1</a> , <a href="#">4</a>	CAC002999333
ADDRESS			CITY	ZIP
4600 Crestmore Rd			Jurupa Valley	92509

**DETAILS**

More Details:  
<https://enviro.epa.gov/envirofacts/rcrainfo/facility?handlerId=CAC002999333>  
 Reporting Universe: Other

DATABASE	STATUS	DISTANCE	ELEVATION	MAP ID
SDWIS-US	Active	Subject Site	754 ft	<b>2</b>
SITE NAME			MAPS	ID
LAWLER PARK - RIV.COUNTY PARKS			<a href="#">1,4</a>	CA3301567
ADDRESS			CITY	ZIP
4600 CRESTMORE RD			RIVERSIDE	92506

**DETAILS**

Public Water  
 PWS ID: CA3301567  
 Address Line2: -  
 Primary Source Code: GW  
 PWS Deactivation Date: -

Water System and Admin Contact  
 EPA Region: 09  
 PWS Activity Status: Active  
 PWS Type: Transient non-community system  
 Population Served Count: 25  
 Submission Status: Y  
 Pop Cat 5: <=500  
 Pop Cat 11: <=100  
 Organization Name: BREWER, MARC  
 Admin Name: BREWER, MARC  
 Phone Number: -  
 Fax Number: -  
 Contact Address: 4600 CRESTMORE RD  
 Contact Address 2: -  
 Country Code: US

Enforcements  
 Enforcement ID: 1403726  
 Originator Code: S

[More Details Link](#)

DATABASE	STATUS	DISTANCE	ELEVATION	MAP ID
SDWIS-US	Active	Subject Site	754 ft	<b>2</b>
SITE NAME			MAPS	ID
HURKEY CREEK - RIV. CO. PARKS			<a href="#">1,4</a>	CA3301564
ADDRESS			CITY	ZIP
4600 CRESTMORE RD			RIVERSIDE	92506

**DETAILS**

Public Water  
PWS ID: CA3301564  
Address Line2: -  
Primary Source Code: GW  
PWS Deactivation Date: -

Water System and Admin Contact  
EPA Region: 09  
PWS Activity Status: Active  
PWS Type: Transient non-community system  
Population Served Count: 500  
Submission Status: Y  
Pop Cat 5: <=500  
Pop Cat 11: 101-500  
Organization Name: BREWER, MARC  
Admin Name: BREWER, MARC  
Phone Number: -  
Fax Number: -  
Contact Address: 4600 CRESTMORE RD  
Contact Address 2: -  
Country Code: US

Enforcements  
Enforcement ID: 1303482  
Originator Code: S

[More Details Link](#)

DATABASE	STATUS	DISTANCE	ELEVATION	MAP ID
SDWIS-US	Active	Subject Site	754 ft	<b>2</b>
SITE NAME			MAPS	ID
MCCALL PARK - RIV.COUNTY PARKS			<a href="#">1,4</a>	CA3301570
ADDRESS			CITY	ZIP
4600 CRESTMORE RD			RIVERSIDE	92506

**DETAILS**

Public Water  
PWS ID: CA3301570  
Address Line2: -  
Primary Source Code: GW  
PWS Deactivation Date: -

Water System and Admin Contact  
EPA Region: 09  
PWS Activity Status: Active  
PWS Type: Transient non-community system  
Population Served Count: 25  
Submission Status: Y  
Pop Cat 5: <=500  
Pop Cat 11: <=100  
Organization Name: BREWER, MARC  
Admin Name: BREWER, MARC  
Phone Number: -  
Fax Number: -  
Contact Address: 4600 CRESTMORE RD  
Contact Address 2: -  
Country Code: US

Enforcements  
Enforcement ID: 1403729  
Originator Code: S

[More Details Link](#)



DATABASE	STATUS	DISTANCE	ELEVATION	MAP ID
USGS-Waterwells-US	Listed	Subject Site	750 ft	3
SITE NAME			MAPS	ID
002S005W21Q001S			1, 4	69393
ADDRESS			CITY	ZIP
Not Reported by Agency				
DETAILS				
<p>Note: This is an ERS assigned ID.</p> <p>Agency Code: USGS</p> <p>Site ID Number: 335843117243501</p> <p>Site Type Code: GW</p> <p>County Code: 65</p> <p>District Code: 6</p> <p>State Code: 6</p> <p>Country Code: US</p> <p>Altitude of Gage/Land Surface: 750</p> <p>Map Name: RIVERSIDE WEST</p> <p>Method Altitude Determined: M</p> <p>Altitude Accuracy: 10</p> <p>Altitude Datum: NGVD29</p> <p>Topographic Setting Code: G</p> <p>Flags for Type of Data Collected: NNNNNNNNNNNNNNNNNNNNNNNNNNNNNNNNNNN</p> <p>Flags for Instruments at Site: NNNNNNNNNNNNNNNNNNNNNNNNNNNNNNNNN</p> <p>Date of First Construction: 20010922</p> <p>Mean Greenwich Time Offset: PST</p> <p>Local Standard Time Flag: Y</p> <p>Data Reliability Code: C</p> <p>Data-Other GW Files: Y Y Y</p> <p>National Aquifer Code: N100CACSTL</p> <p>Local Aquifer Code: 100CNZC</p> <p>Local Aquifer Type Code: U</p> <p>Well Depth: 85</p> <p>Hole Depth: 85</p> <p>Source of Depth Data: L</p> <p><a href="#">More Details Link</a></p>				

DATABASE	STATUS	DISTANCE	ELEVATION	MAP ID
FRS-US	Listed	0.03 miles NW	732 ft	<b>4</b>
SITE NAME			MAPS	ID
RUBIDOUX COMMUNITY SVCS			<a href="#">1,4</a>	110006485721
ADDRESS			CITY	ZIP
5062 RIO RD			RUBIDOUX	92509
DETAILS				
<p>FRS Facility Detail Report URL:  <a href="https://frs-public.epa.gov/ords/frs_public2/fii_query_detail.disp_program_facility?p_registry_id=110006485721">https://frs-public.epa.gov/ords/frs_public2/fii_query_detail.disp_program_facility?p_registry_id=110006485721</a>            Registry ID: 110006485721</p>				

DATABASE	STATUS	DISTANCE	ELEVATION	MAP ID
AIR-DIST-CA	Listed	0.16 miles NE	759 ft	<b>5</b>
SITE NAME			MAPS	ID
RUBIDOUX COMMUNITY SERVICES DISTRICT			<a href="#">1,4</a>	101091-SC
ADDRESS			CITY	ZIP
4284 EXMOOR CT			RUBIDOUX	92509



**DETAILS**

District: South Coast AQMD  
 Compliance URL:  
[http://www3.aqmd.gov/webappl/fim/prog/novnc.aspx?fac\\_id=101091](http://www3.aqmd.gov/webappl/fim/prog/novnc.aspx?fac_id=101091)  
 Note: For additional Facility, Equipment, Emissions, Hearing Board or Transporation Plan Information click on different tabs.  
 Facility Id: 101091  
 County Code: RV  
 County: Riverside  
 Facility Status Code: A  
 Facility Status: ACTIVE  
 Number of Employees: 0  
 Location Zip Code Extension: Not Reported  
 Facility Representative First Name: JOSEPH  
 Facility Representative Last Name: ZOBA  
 Location Area Code: 951  
 Location Phone Number: 6846900  
 Location Phone Extension: Not Reported  
 Mailing Address: P O BOX 3098  
 Mailing City: RUBIDOUX  
 Mailing State: CA  
 Mailing Zip Code: 92919  
 Mailing Zip Code Extension: Not Reported  
 Mailing Area Code: 951  
 Mailing Phone Number: 6846900  
 Mailing Phone Extension: Not Reported  
 Mailing Representative First Name: JOSEPH  
 Mailing Representative Last Name: ZOBA

[More Details Link](#)

DATABASE	STATUS	DISTANCE	ELEVATION	MAP ID
CRSP-CA	Listed	0.16 miles NE	759 ft	<b>6</b>
SITE NAME			MAPS	ID
Lift Station - Exmoor			<a href="#">1,4</a>	63320
ADDRESS			CITY	ZIP
4282 EXMOOR CT			JURUPA VALLEY	92509

**DETAILS**

Site Regulated Program Information  
 Site ID: 63320  
 Site EI ID: 10323244  
 Agency Provided Latitude: 33.98517  
 Agency Provided Longitude: -117.40696

Program Description: Chemical Storage Facilities

Evaluation Information  
 Evaluation Date: 4/25/2017  
 Violations Found? (Y/N): No  
 Evaluation General Type: Compliance Evaluation Inspection  
 Evaluation Type: Routine done by local agency  
 Evaluation Note(s): HM disclosure inspection  
 Evaluation Division: Riverside County Department of Env Health  
 Evaluation Program: HMRRP  
 Evaluation Source: CERS

Evaluation Date: 4/17/2015  
 Violations Found? (Y/N): Yes  
 Evaluation General Type: Compliance Evaluation Inspection  
 Evaluation Type: Routine done by local agency  
 Evaluation Note(s): HM inspection  
 Evaluation Division: Riverside County Department of Env Health  
 Evaluation Program: HMRRP  
 Evaluation Source: CERS

[More Details Link](#)

DATABASE	STATUS	DISTANCE	ELEVATION	MAP ID
SLIC-Closed-CA	COMPLETED - CASE CLOSED	0.37 miles N	756 ft	<b>7</b>
SITE NAME			MAPS	ID
POLY-FIBER FACILITY			<a href="#">1,4</a>	SL0606515945
ADDRESS			CITY	ZIP
4343 FORT DRIVE			RIVERSIDE	

**DETAILS**

Sites Details

URL:

[http://geotracker.waterboards.ca.gov/profile\\_report.asp?global\\_id=SL0606515945](http://geotracker.waterboards.ca.gov/profile_report.asp?global_id=SL0606515945)

Global ID: SL0606515945

Case Type: CLEANUP PROGRAM SITE

Status: COMPLETED - CASE CLOSED

Agency Provided Address: 4343 FORT DRIVE

Status Date: 4/22/2009

Cleanup Fund Case: NO

Lead Agency: SANTA ANA RWQCB (REGION 8)

Case Worker: ANA

Local Agency: Not Reported

Resolution Case Number: Not Reported

Location Case Number: Not Reported

File Location: Not Reported

Potential Contaminants of Concern: Not Reported

Potential Media Affected: OTHER GROUNDWATER (USES OTHER THAN DRINKING WATER)

Site History: Not Reported

Begin Date: 1/28/2004

How Discovered: OTHER MEANS

How Discovered Description: Not Reported

Stop Method: Not Reported

Stop Method Description: Not Reported

Agency Provided Latitude: 33.9907821268044

Agency Provided Longitude: -117.411891818047

[More Details Link](#)

DATABASE	STATUS	DISTANCE	ELEVATION	MAP ID
County-LUST-Closed-CA	Closed	0.39 miles NE	759 ft	<b>8</b>
SITE NAME			MAPS	ID
Flabob Airport			<a href="#">1,4</a>	89415-RSD
ADDRESS			CITY	ZIP
4130 Mennes Ave			Riverside	

DETAILS	
Site ID: 89415 Closed: Y Employee: Rogers Status: Closed/Action Completed Case Type: Soil only is impacted	

DATABASE	STATUS	DISTANCE	ELEVATION	MAP ID
LUST-Closed-CA	COMPLETED - CASE CLOSED	0.39 miles NE	759 ft	<b>8</b>
SITE NAME			MAPS	ID
FLABOB AIRPORT			<a href="#">1,4</a>	T0606500142
ADDRESS			CITY	ZIP
4130 MENNES AVE			RIVERSIDE	92509

**DETAILS**

Sites Details

URL:  
[http://geotracker.waterboards.ca.gov/profile\\_report.asp?global\\_id=T0606500142](http://geotracker.waterboards.ca.gov/profile_report.asp?global_id=T0606500142)  
 Global ID: T0606500142  
 Case Type: LUST CLEANUP SITE  
 Status: COMPLETED - CASE CLOSED  
 Agency Provided Address: 4130 MENNES AVE  
 Status Date: 10/4/1989  
 Cleanup Fund Case: YES  
 Lead Agency: RIVERSIDE COUNTY LOP  
 Case Worker: RIV  
 Local Agency: RIVERSIDE COUNTY LOP  
 Resolution Case Number: 083301269T  
 Location Case Number: 89415  
 File Location: LOCAL AGENCY WAREHOUSE  
 Potential Contaminants of Concern: GASOLINE  
 Potential Media Affected: SOIL  
 Site History: Not Reported  
 Begin Date: 3/14/1989  
 How Discovered: OTHER MEANS  
 How Discovered Description: Not Reported  
 Stop Method: OTHER MEANS  
 Stop Method Description: Not Reported  
 Agency Provided Latitude: 33.9902  
 Agency Provided Longitude: -117.410263

[More Details Link](#)

DATABASE	STATUS	DISTANCE	ELEVATION	MAP ID
Response-CA	NO ACTION	0.57 miles N	768 ft	<b>9</b>
SITE NAME			MAPS	ID
ALFREDO LIMON			<a href="#">1,4</a>	CAR000200667
ADDRESS			CITY	ZIP
4230 Gandale Ln			Riverside	92509

**DETAILS**

EnviroStor ID: CAR000200667

URL:

[http://www.envirostor.dtsc.ca.gov/public/profile\\_report.asp?global\\_id=CAR000200667](http://www.envirostor.dtsc.ca.gov/public/profile_report.asp?global_id=CAR000200667)

Cleanup Status: NO ACTION

Agency Provided Address: 4230 GANDALE LN

County: RIVERSIDE

## RECORDS SOURCES SEARCHED

ABREVIATION	DATABASE FULLNAME	DATABASE CATEGORY	DATABASE DETAILS LINK	TOTAL LISTINGS
Air-CA	Air Permits with Emissions	ERS Supplemental Govt Sources	<a href="#">Click Here</a>	None Found
AIR-DIST-CA	Air Pollution Control District	ERS Supplemental Govt Sources	<a href="#">Click Here</a>	1
AST-CA	Historical Aboveground Storage Tanks	State/Tribal UST	<a href="#">Click Here</a>	None Found
AST-CRSP-CA	Aboveground Storage Tanks	State/Tribal UST	<a href="#">Click Here</a>	None Found
BF-MOA-CA	Brownfield MOA Sites (aka Considered Brownfield Sites, SWRCB MOA, Brownfield Memorandum of Agreement)	State/Tribal Brownfield	<a href="#">Click Here</a>	None Found
BF-Tribal-US	Historical Tribal Brownfields	Federal Brownfield	<a href="#">Click Here</a>	None Found
BF-US	Brownfields Sites	Federal Brownfields	<a href="#">Click Here</a>	None Found
BioFuel-US	Bio Diesel Fuel	ERS Supplemental Govt Sources	<a href="#">Click Here</a>	None Found
BZ-HazWaste-CA	Border Zone or Hazardous Waste Property	State/Tribal ASTM Other Med	<a href="#">Click Here</a>	None Found
CAF-CA	Confined Animal Facilities	ERS Supplemental Govt Sources	<a href="#">Click Here</a>	None Found
CDL-CA	Clandestine Drug Labs	ERS Supplemental Govt Sources	<a href="#">Click Here</a>	None Found
CDL-US	National Clandestine Drug Lab Register	ERS Supplemental Govt Sources	<a href="#">Click Here</a>	None Found
CERCLIS-Archived-US	CERCLIS sites that have been archived	Federal CERCLIS NFRAP	<a href="#">Click Here</a>	None Found
CERCLIS-US	Comprehensive Environmental Response, Compensation, and Liability Information System	Federal CERCLIS	<a href="#">Click Here</a>	None Found
CERS-CA	California Environmental Reporting System (CERS)	State/Tribal ASTM Other Med	<a href="#">Click Here</a>	None Found
CHMIRS-CA	California Hazardous Material Incident Report System	Emergency Release Reports	<a href="#">Click Here</a>	None Found
CHWF-CA	Commercial Offsite Hazardous Waste Facilities	ERS Supplemental Govt Sources	<a href="#">Click Here</a>	None Found
City-AST-CA	Underground Storage Tanks	State/Tribal UST	<a href="#">Click Here</a>	None Found
City-CUPA-CA	Certified Unified Program Agency	State/Tribal ASTM Other Med	<a href="#">Click Here</a>	None Found
City-Others-CA	Hazardous Material Facilities	State/Tribal ASTM Other Med	<a href="#">Click Here</a>	None Found

ABBREVIATION	DATABASE FULLNAME	DATABASE CATEGORY	DATABASE DETAILS LINK	TOTAL LISTINGS
City-UST-CA	City Agency Underground Storage Tanks	State/Tribal UST	<a href="#">Click Here</a>	None Found
Cleaners-CA	Cleaners	ERS Supplemental Govt Sources	<a href="#">Click Here</a>	None Found
Coal-Ash-Dams-US	Coal Ash Contaminated Sites and Hazard Dams	ERS Supplemental Govt Sources	<a href="#">Click Here</a>	None Found
Controls-CA	California sites with Deed Restrictions or other Controls	State/Tribal Inst/Eng Controls	<a href="#">Click Here</a>	None Found
Controls-RCRA-US	RCRA Institutional and Engineering Controls Summary (aka Federal RCRA with Controls)	Federal Institutional/Engineering Controls	<a href="#">Click Here</a>	None Found
Controls-US	US CERCLA Sites with Controls (aka US IC/EC, Institutional/Engineering List Controls, Land Use Controls)	Federal Institutional/Engineering Controls	<a href="#">Click Here</a>	None Found
CorAct-Closed-CA	Corrective Action Sites	State/Tribal ASTM Other Low	<a href="#">Click Here</a>	None Found
CorAct-Open-CA	Corrective Action Sites	State/Tribal ASTM Other High	<a href="#">Click Here</a>	None Found
CorAct-Other-CA	Corrective Action Sites	State/Tribal ASTM Other Low	<a href="#">Click Here</a>	None Found
CORTESE-CA	Cortese Hazardous Waste & Substances Sites List	State/Tribal ASTM Other Med	<a href="#">Click Here</a>	None Found
County-AST-CA	Aboveground Storage Tanks	State/Tribal UST	<a href="#">Click Here</a>	None Found
County-BI-CA	Business Inventory	ERS Supplemental Govt Sources	<a href="#">Click Here</a>	None Found
County-Hist-CA	Historic Environmental County Listings	State/Tribal ASTM Other Med	<a href="#">Click Here</a>	None Found
County-LUST-CA	County Agency Leaking Underground Storage Tanks	State/Tribal LUST	<a href="#">Click Here</a>	None Found
County-LUST-Closed-CA	County Agency Leaking Underground Storage Tanks, Closed Cases	State/Tribal LUST	<a href="#">Click Here</a>	1
County-LUST-Open-CA	County Agency Leaking Underground Storage Tanks, Open Cases	State/Tribal LUST	<a href="#">Click Here</a>	None Found
County-Others-CA	Environmental Related Databases	State/Tribal ASTM Other Med	<a href="#">Click Here</a>	None Found
County-SLIC-Closed-CA	County SLIC Sites	Emergency Release Reports	<a href="#">Click Here</a>	None Found
County-SLIC-Open-CA	County SLIC Sites	Emergency Release Reports	<a href="#">Click Here</a>	None Found



ABBREVIATION	DATABASE FULLNAME	DATABASE CATEGORY	DATABASE DETAILS LINK	TOTAL LISTINGS
County-SML-CA	County Site Mitigation Unit List	State/Tribal ASTM Other Med	<a href="#">Click Here</a>	None Found
County-SWF-CA	County Solid Waste Facilities	State/Tribal Landfill/Solid Waste	<a href="#">Click Here</a>	None Found
County-UST-CA	County Agency Underground Storage Tanks	State/Tribal UST	<a href="#">Click Here</a>	None Found
CRSP-CA	Cal EPA Regulated Site Portal	State/Tribal ASTM Other Med	<a href="#">Click Here</a>	2
CUPA-CA	Certified Unified Program Agency	State/Tribal ASTM Other Med	<a href="#">Click Here</a>	None Found
Dams-CA	California Dams	ERS Supplemental Govt Sources	<a href="#">Click Here</a>	None Found
Debris-US	Historical Debris Sites	Federal Solid Waste	<a href="#">Click Here</a>	None Found
Deed-CA	Deed Restrictions/Land Use Restrictions	State/Tribal Inst/Eng Controls	<a href="#">Click Here</a>	None Found
Delisted-NPL-US	Delisted NPL Sites	Federal Delisted NPL	<a href="#">Click Here</a>	None Found
DPR-CA	Pesticide Regulation Licenses	ERS Supplemental Govt Sources	<a href="#">Click Here</a>	None Found
DryCleaners-CA	Dry Cleaner Facilities	ERS Supplemental Govt Sources	<a href="#">Click Here</a>	None Found
EGRID-US	Emissions & Generation Resource Facilities	ERS Supplemental Govt Sources	<a href="#">Click Here</a>	None Found
ENF-CA	Enforcement Actions Data	State/Tribal ASTM Other Med	<a href="#">Click Here</a>	None Found
ENF-SMARTS-CA	Storm Water Enforcement Actions	State/Tribal ASTM Other Med	<a href="#">Click Here</a>	None Found
ENF-Wastewater-CA	Wastewater Enforcement Actions	State/Tribal ASTM Other Med	<a href="#">Click Here</a>	None Found
EPA-Watch-List-US	Historical EPA Watch List	ERS Supplemental Govt Sources	<a href="#">Click Here</a>	None Found
ERNS-US	Emergency Response Notification System	Federal ERNS	<a href="#">Click Here</a>	None Found
Eval-Hist-Active-CA	EnviroStor Evaluation History Sites	State/Tribal ASTM Other	<a href="#">Click Here</a>	None Found
Eval-Hist-NFA-CA	EnviroStor Database Evaluation History NFA Sites	State/Tribal ASTM Other	<a href="#">Click Here</a>	None Found
Eval-Hist-Other-CA	EnviroStor Database Evaluation History NFA Sites	State/Tribal ASTM Other	<a href="#">Click Here</a>	None Found

ABBREVIATION	DATABASE FULLNAME	DATABASE CATEGORY	DATABASE DETAILS LINK	TOTAL LISTINGS
FA-HW-CA	Financial Assurance, Hazardous Waste	ERS Supplemental Govt Sources	<a href="#">Click Here</a>	None Found
FA-HW-US	Financial Assurance, Hazardous Waste	ERS Supplemental Govt Sources	<a href="#">Click Here</a>	None Found
FA-SWF-CA	Financial Assurance, Solid Waste Facilities	ERS Supplemental Govt Sources	<a href="#">Click Here</a>	None Found
FEMA-UST-US	Historical FEMA Underground Storage Tanks	Federal UST	<a href="#">Click Here</a>	None Found
FRS-US	Facility Registry Index (FINDS)	ERS Supplemental Govt Sources	<a href="#">Click Here</a>	1
FTTS-ENF-US	Historical FIFRA/TSCA Tracking System (FTTS) Enforcement Actions	Federal ASTM Other	<a href="#">Click Here</a>	None Found
FTTS-INSP-US	Historical FIFRA/TSCA Tracking System (FTTS) Inspections	ERS Supplemental Govt Sources	<a href="#">Click Here</a>	None Found
FUDS-US	Formerly Used Defense Sites	ERS Supplemental Govt Sources	<a href="#">Click Here</a>	None Found
FUSRAP-US	Formerly Utilized Sites Remedial Action Program Sites	ERS Supplemental Govt Sources	<a href="#">Click Here</a>	None Found
Haulers-CA	Registered Waste Tire Haulers Listing	ERS Supplemental Govt Sources	<a href="#">Click Here</a>	None Found
HazWaste-CA	Hazardous Waste Facilities	State/Tribal ASTM Other Med	<a href="#">Click Here</a>	None Found
Hist-AFS2-US	Historical Air Facility System for Clean Air Act stationary sources	ERS Supplemental Govt Sources	<a href="#">Click Here</a>	None Found
Hist-AFS-US	Historical Air Facility System for Clean Air Act stationary sources	ERS Supplemental Govt Sources	<a href="#">Click Here</a>	None Found
Hist-Agriculture	Historical Ranches/Farms, Livestock/Agriculture	ERS Exclusive Historic Sources	<a href="#">Click Here</a>	None Found
Hist-AST-CA	Historical Aboveground Storage Tanks	ERS Supplemental Govt Sources	<a href="#">Click Here</a>	None Found
Hist-Auto Dealers	Historical Auto and Truck Dealers	ERS Exclusive Historic Sources	<a href="#">Click Here</a>	None Found
Hist-Auto Repair	Historical Automotive Repair	ERS Exclusive Historic Sources	<a href="#">Click Here</a>	None Found
Hist-AWS-CA	Historical Annual Workplan Sites	ERS Supplemental Govt Sources	<a href="#">Click Here</a>	None Found
Hist-CA	Previously Listed California Sites	ERS Supplemental Govt Sources	<a href="#">Click Here</a>	2
Hist-CalFID-CA	Historical Facility Inventory Database	ERS Supplemental Govt Sources	<a href="#">Click Here</a>	None Found
Hist-CALSITES-CA	Historical Calsites Database	ERS Supplemental Govt Sources	<a href="#">Click Here</a>	None Found

ABBREVIATION	DATABASE FULLNAME	DATABASE CATEGORY	DATABASE DETAILS LINK	TOTAL LISTINGS
Hist-CERCLIS-NFRAP-US	Historical CERCLIS-NFRAP	ERS Supplemental Govt Sources	<a href="#">Click Here</a>	None Found
Hist-CERCLIS-US	Historical CERCLIS Sites	ERS Supplemental Govt Sources	<a href="#">Click Here</a>	None Found
Hist-Chemical Manufacturing	Historical Manufacturing and Distribution of Chemicals, Gases, and/or Solids	ERS Exclusive Historic Sources	<a href="#">Click Here</a>	None Found
Hist-Chemical-Storage	Historical Chemical/Hazardous Use Storage	ERS Exclusive Historic Sources	<a href="#">Click Here</a>	None Found
Hist-City-UST-CA	Historical Underground Storage Tanks	ERS Supplemental Govt Sources	<a href="#">Click Here</a>	None Found
Hist-Cleaners	Historical Laundry, Cleaners, and Dry Cleaning Services	ERS Exclusive Historic Sources	<a href="#">Click Here</a>	None Found
Hist-Controls-CA	Historical Restricted Use Sites	State/Tribal Inst/Eng Controls	<a href="#">Click Here</a>	None Found
Hist-Convenience	Historical Convenience Store with Possible Gas	ERS Exclusive Historic Sources	<a href="#">Click Here</a>	None Found
Hist-Cort-CA	Historical Cortese list	State/Tribal ASTM Other Med	<a href="#">Click Here</a>	None Found
Hist-Deed-CA	Historical Deed Restriction Properties	ERS Supplemental Govt Sources	<a href="#">Click Here</a>	None Found
Hist-Disposal-Recycle	Historical Hazardous Disposal/Recycle and Dumps/Waste	ERS Exclusive Historic Sources	<a href="#">Click Here</a>	None Found
Hist-DTG-CA	Depth to Groundwater	ERS Supplemental Govt Sources	<a href="#">Click Here</a>	None Found
Hist-Dumps-US	Historical Dumps Inventory of 1985	Federal Solid Waste	<a href="#">Click Here</a>	None Found
Hist-ERNS-US	Historical Emergency Response Notification System (ERNS)	ERS Supplemental Govt Sources	<a href="#">Click Here</a>	None Found
Hist-FIFRA-US	Historical Case Administration Data from National Compliance Database (Federal Insecticide, Fungicide, and Rodenticide Act)	ERS Supplemental Govt Sources	<a href="#">Click Here</a>	None Found
Hist-FINDS-US	Historical Facility Index System	ERS Supplemental Govt Sources	<a href="#">Click Here</a>	None Found
Hist-Food-Processors	Historical Food Processing Manufacturers	ERS Exclusive Historic Sources	<a href="#">Click Here</a>	None Found
Hist-Gun-Ranges	Historical Gun Ranges/Clubs	ERS Exclusive Historic Sources	<a href="#">Click Here</a>	None Found
Hist-HWS-CA	Historical Cortese List-Hazardous Waste Substance Site List	ERS Supplemental Govt Sources	<a href="#">Click Here</a>	None Found

ABBREVIATION	DATABASE FULLNAME	DATABASE CATEGORY	DATABASE DETAILS LINK	TOTAL LISTINGS
Hist-LUSTIS-CA	Historical Lust Information System (LUSTIS)	ERS Supplemental Govt Sources	<a href="#">Click Here</a>	None Found
Hist-Machine Shop	Historical Machine Shops, Welding, Machine Repair	ERS Exclusive Historic Sources	<a href="#">Click Here</a>	None Found
Hist-Manufacturing	Historical Sources US: Manufacturing	ERS Exclusive Historic Sources	<a href="#">Click Here</a>	None Found
Hist-Metal Plating	Historical Metal Plating	ERS Exclusive Historic Sources	<a href="#">Click Here</a>	None Found
Hist-Mining	Historical Mining Operations	ERS Exclusive Historic Sources	<a href="#">Click Here</a>	None Found
HIST-MLTS-US	Historical Material Licensing Tracking System	ERS Supplemental Govt Sources	<a href="#">Click Here</a>	None Found
Hist-Mortuaries	Historical Crematories/Mortuaries	ERS Exclusive Historic Sources	<a href="#">Click Here</a>	None Found
HIST-MTBE-CA	Historical Sites With MTBE (Methyl Tertiary-Butyl Ether) Contamination	ERS Supplemental Govt Sources	<a href="#">Click Here</a>	None Found
Hist-NPL-US	Historical National Priority List	ERS Supplemental Govt Sources	<a href="#">Click Here</a>	None Found
Hist-Oil-Gas	Historical Oil and Gas Well Related Facilities	ERS Exclusive Historic Sources	<a href="#">Click Here</a>	None Found
Hist-OilGas-Refiners	Historical Oil/Gas Refiners/Manufacturers/Plants	ERS Exclusive Historic Sources	<a href="#">Click Here</a>	None Found
Hist-Orange-County-LF-CA	Historical Orange County Landfills	ERS Supplemental Govt Sources	<a href="#">Click Here</a>	None Found
Historical-CA	Historical Sites	ERS Supplemental Govt Sources	<a href="#">Click Here</a>	None Found
Hist-Other	Historical Environmental Facilities	ERS Exclusive Historic Sources	<a href="#">Click Here</a>	None Found
Hist-Paint-Stores	Historical Paint Stores	ERS Exclusive Historic Sources	<a href="#">Click Here</a>	None Found
Hist-Petroleum	Historical Petroleum Refining/ Manufacturing/ Chemicals	ERS Exclusive Historic Sources	<a href="#">Click Here</a>	None Found
Hist-Post-Offices	Historical Post Offices	ERS Exclusive Historic Sources	<a href="#">Click Here</a>	None Found
Hist-Printers	Historical Printers and Publishers	ERS Exclusive Historic Sources	<a href="#">Click Here</a>	None Found
Hist-Prop65-CA	Historical Prop 65 Sites	ERS Supplemental Govt Sources	<a href="#">Click Here</a>	None Found
HIST-R4-CA	Historical sites	State/Tribal ASTM Other Med	<a href="#">Click Here</a>	None Found

ABBREVIATION	DATABASE FULLNAME	DATABASE CATEGORY	DATABASE DETAILS LINK	TOTAL LISTINGS
Hist-RCRIS-US	Historical EPA's Resource Conservation and Recovery Act	ERS Supplemental Govt Sources	<a href="#">Click Here</a>	None Found
Hist-Regional-LUST-CA	Historical Leaking Underground Storage Tanks	ERS Supplemental Govt Sources	<a href="#">Click Here</a>	None Found
Hist-Regional-Other-CA	Historical Toxic Lists, Site Mitigation, and Groundwater Cleanup Program	ERS Supplemental Govt Sources	<a href="#">Click Here</a>	None Found
Hist-Regional-SLIC-CA	Historical Spills and Leak Sites	ERS Supplemental Govt Sources	<a href="#">Click Here</a>	None Found
Hist-Regional-Spills-CA	Historical Industrial Cleanup Sites	ERS Supplemental Govt Sources	<a href="#">Click Here</a>	None Found
Hist-Regional-SWLF-CA	Historical County Landfills and Transfer Stations	ERS Supplemental Govt Sources	<a href="#">Click Here</a>	None Found
Hist-Regional-UST-CA	Historical Underground Storage Tanks	ERS Supplemental Govt Sources	<a href="#">Click Here</a>	None Found
Hist-Rental	Historical Rental Equipment & Yards	ERS Exclusive Historic Sources	<a href="#">Click Here</a>	None Found
Hist-RV-Dealers	Historical Trailer and Recreational Vehicle Dealers	ERS Exclusive Historic Sources	<a href="#">Click Here</a>	None Found
Hist-Salvage	Historical Vehicle Salvage Yards or Wreckers	ERS Exclusive Historic Sources	<a href="#">Click Here</a>	None Found
Hist-SCL-CA	Historical California Cerclis Sites	ERS Supplemental Govt Sources	<a href="#">Click Here</a>	None Found
Hist-Service Stations	Historical Service Stations/Vehicle Fueling	ERS Exclusive Historic Sources	<a href="#">Click Here</a>	None Found
HIST-SLIC-CV-CLOSED-CA	Historical Central Valley Spills and Leak Sites	Emergency Release Reports	<a href="#">Click Here</a>	None Found
HIST-SLIC-CV-OPEN-CA	Historical Central Valley Spills and Leak Sites	Emergency Release Reports	<a href="#">Click Here</a>	None Found
Hist-Steel-Metals	Historical Steel Mills/Manufacturers/Foundries/Smelters	ERS Exclusive Historic Sources	<a href="#">Click Here</a>	None Found
Hist-SWIS-CA	Historical Solid Waste Information System (SWIS)	ERS Supplemental Govt Sources	<a href="#">Click Here</a>	None Found
Hist-Textile	Historical Textile Mills/Manufacturers	ERS Exclusive Historic Sources	<a href="#">Click Here</a>	None Found
Hist-ToxicPits-CA	Historical Toxic Pits Cleanup Facilities	ERS Supplemental Govt Sources	<a href="#">Click Here</a>	None Found
Hist-Transportation	Historical Transportation Facilities	ERS Exclusive Historic Sources	<a href="#">Click Here</a>	None Found

ABBREVIATION	DATABASE FULLNAME	DATABASE CATEGORY	DATABASE DETAILS LINK	TOTAL LISTINGS
Hist-TRIS-US	Historical Toxic Release Inventory System	ERS Supplemental Govt Sources	<a href="#">Click Here</a>	None Found
Hist-Trucking	Historical Trucking, Shipping, Delivery, and/or Storage	ERS Exclusive Historic Sources	<a href="#">Click Here</a>	None Found
Hist-US	Historical Previously Listed Federal Sites	ERS Supplemental Govt Sources	<a href="#">Click Here</a>	None Found
Hist-US-EC	Historical Engineering Controls Sites (aka US EC, Engineering Controls, Land Use Controls)	Federal Institutional/Engineering Controls	<a href="#">Click Here</a>	None Found
Hist-USGS-WaterWells-CA	Historical Ground Water Site Inventory for California	ERS Supplemental Govt Sources	<a href="#">Click Here</a>	None Found
Hist-US-IC	Historical Sites with Institutional Controls (aka US IC, Institutional Controls, Land Use Controls)	Federal Institutional/Engineering Controls	<a href="#">Click Here</a>	None Found
Hist-UST-CA	Historical Hazardous Substance Storage Information (aka Historical Underground Storage Tanks)	State/Tribal UST	<a href="#">Click Here</a>	None Found
Hist-UST-Cleanup-CA	Historic UST Cases Recommended for Closure under UST Cleanup Fund 5 Year Review (aka UST Cleanup Fund Cases)	State/Tribal LUST	<a href="#">Click Here</a>	None Found
Hist-USTReg-CA	Historical Underground Storage Tank Registrations Database	ERS Supplemental Govt Sources	<a href="#">Click Here</a>	None Found
Hist-Vehicle-Parts	Historical Vehicle Parts	ERS Exclusive Historic Sources	<a href="#">Click Here</a>	None Found
Hist-Vehicle-Washing	Historical Vehicle/Truck Washing Facilities	ERS Exclusive Historic Sources	<a href="#">Click Here</a>	None Found
Hist-WaterWells-US	Historical Public Community Water Supply/Well Head Protection Database	ERS Supplemental Govt Sources	<a href="#">Click Here</a>	None Found
Hist-WIP-Active-CA	Historical Well Investigation Program Case List, Active Sites (aka WIP)	State/Tribal ASTM Other Med	<a href="#">Click Here</a>	None Found
Hist-WIP-Backlog-CA	Historical Well Investigation Program Case List, Backlog Sites (aka WIP)	State/Tribal ASTM Other Med	<a href="#">Click Here</a>	None Found
Hist-WIP-Historical-CA	Historical Well Investigation Program Case List, Historical Sites (aka WIP)	State/Tribal ASTM Other Low	<a href="#">Click Here</a>	None Found
Hist-WMUDS-CA	Historical Waste Management Unit Database System	ERS Supplemental Govt Sources	<a href="#">Click Here</a>	None Found
HMIS-US	Hazardous Materials Information System	Federal Emergency Release Reports	<a href="#">Click Here</a>	None Found
HWIS-CA	Hazardous Waste Information Summary	State/Tribal RCRA Equivalent	<a href="#">Click Here</a>	1

ABBREVIATION	DATABASE FULLNAME	DATABASE CATEGORY	DATABASE DETAILS LINK	TOTAL LISTINGS
HWMP-Controls-CA	Hazardous Waste Management Program Facility Sites with Deed / Land Use Restriction	State/Tribal Inst/Eng Controls	<a href="#">Click Here</a>	None Found
HWT-CA	Hazardous Waste Transporters	ERS Supplemental Govt Sources	<a href="#">Click Here</a>	None Found
ICE-CA	Inspection, Compliance, and Enforcement	State/Tribal ASTM Other Med	<a href="#">Click Here</a>	None Found
ICIS-Air-US	Integrated Compliance Information System for Air	ERS Supplemental Govt Sources	<a href="#">Click Here</a>	None Found
ICIS-FEC-US	Integrated Compliance Information System for Federal Enforcement Data	ERS Supplemental Govt Sources	<a href="#">Click Here</a>	None Found
ICIS-NPDES-US	National Pollutant Discharge Elimination System (NPDES)	ERS Supplemental Govt Sources	<a href="#">Click Here</a>	1
LA-LF-CA	Los Angeles County Landfills	State/Tribal Solid Waste	<a href="#">Click Here</a>	None Found
Land-Disposal-CA	Geotracker - Land Disposal Sites (aka Landfills, LDS)	State/Tribal Landfill/Solid Waste	<a href="#">Click Here</a>	None Found
LA-Waste-Haulers-CA	Waste Haulers	ERS Supplemental Govt Sources	<a href="#">Click Here</a>	None Found
Lead-Smelter-2-US	Historical Lead Smelter Sites	ERS Supplemental Govt Sources	<a href="#">Click Here</a>	None Found
Lead-US	Lead Smelter Sites	ERS Supplemental Govt Sources	<a href="#">Click Here</a>	None Found
Liens-CA	Environmental Liens	State/Tribal Inst/Eng Controls	<a href="#">Click Here</a>	None Found
LIENS-US	Superfund Liens	Federal Institutional/Engineering Controls	<a href="#">Click Here</a>	None Found
LMOP-US	Landfill Methane Outreach Program	ERS Supplemental Govt Sources	<a href="#">Click Here</a>	None Found
LUST-Closed-CA	Geotracker - Leaking Underground Storage Tanks, Closed Cases	State/Tribal LUST	<a href="#">Click Here</a>	1
LUST-Open-CA	Geotracker - Leaking Underground Storage Tanks, Open Cases	State/Tribal LUST	<a href="#">Click Here</a>	None Found
Manifest2-RI	Hazardous Waste Manifest	State/Tribal RCRA Equivalent	<a href="#">Click Here</a>	None Found
MethaneLF-CA	Methane Producing Landfills	State/Tribal Other	<a href="#">Click Here</a>	None Found
Military-Active-CA	EnviroStor Database Military Active Sites (aka MCS)	State/Tribal Voluntary Cleanup Sites	<a href="#">Click Here</a>	None Found
Military-Bases-US	Military Base Boundaries	ERS Supplemental Govt Sources	<a href="#">Click Here</a>	None Found

ABREVIATION	DATABASE FULLNAME	DATABASE CATEGORY	DATABASE DETAILS LINK	TOTAL LISTINGS
Military-NFA-CA	EnviroStor Database Military Active Sites (aka MCS)	State/Tribal Voluntary Cleanup Sites	<a href="#">Click Here</a>	None Found
Military-Other-CA	EnviroStor Database Military Active Sites (aka MCS)	State/Tribal Voluntary Cleanup Sites	<a href="#">Click Here</a>	None Found
Mines2-CA	California Mines	ERS Supplemental Govt Sources	<a href="#">Click Here</a>	None Found
Mines-CA	Historical Death Valley Mines	ERS Supplemental Govt Sources	<a href="#">Click Here</a>	None Found
Mines-CDMG-CA	California Division of Mines and Geology	ERS Supplemental Govt Sources	<a href="#">Click Here</a>	None Found
MINES-US	Mines Master Index File	ERS Supplemental Govt Sources	<a href="#">Click Here</a>	None Found
MLTS-US	Material Licensing Tracking System	ERS Supplemental Govt Sources	<a href="#">Click Here</a>	None Found
Mortgage-CA	Cal Mortgage Facilities	ERS Supplemental Govt Sources	<a href="#">Click Here</a>	None Found
MRDS-US	Mineral Resources Data System (MRDS)	ERS Supplemental Govt Sources	<a href="#">Click Here</a>	None Found
MWMP-CA	Medical Waste Management Program	ERS Supplemental Govt Sources	<a href="#">Click Here</a>	None Found
NCI-CA	Non-Case Information	ERS Supplemental Govt Sources	<a href="#">Click Here</a>	None Found
NEI-LF-CA	Historical NEI (National Emission Inventory) Landfill Point Sources	ERS Supplemental Govt Sources	<a href="#">Click Here</a>	None Found
NPDES-CA	National Pollutant Discharge Elimination System	ERS Supplemental Govt Sources	<a href="#">Click Here</a>	None Found
NPDES-SW-CA	Notice of Intent Data	ERS Supplemental Govt Sources	<a href="#">Click Here</a>	None Found
NPL-US	National Priorities List	Federal NPL	<a href="#">Click Here</a>	None Found
NPL-US	NPL Boundaries	Federal NPL	<a href="#">Click Here</a>	None Found
OGM-CA	Oil and Gas Monitoring	ERS Supplemental Govt Sources	<a href="#">Click Here</a>	None Found
OGW-CA	California Oil and Gas Wells	ERS Supplemental Govt Sources	<a href="#">Click Here</a>	None Found
OSCF-CA	Orphan Site Cleanup Fund	ERS Supplemental Govt Sources	<a href="#">Click Here</a>	None Found
PADS-US	PCB Registration Database System	Federal ASTM Other	<a href="#">Click Here</a>	None Found
PCB-US	PCB Transformers	Federal ASTM Other	<a href="#">Click Here</a>	None Found
PCS-US	Historical Permit Compliance System for Clean Water Act	ERS Supplemental Govt Sources	<a href="#">Click Here</a>	None Found
Perch1-CA	Perchlorate Confirmed Contaminant Sites	ERS Supplemental Govt Sources	<a href="#">Click Here</a>	None Found



ABREVIATION	DATABASE FULLNAME	DATABASE CATEGORY	DATABASE DETAILS LINK	TOTAL LISTINGS
Perch2-CA	Perchlorate Confirmed Contaminant Sites	ERS Supplemental Govt Sources	<a href="#">Click Here</a>	None Found
PR-MOA-CA	Polanco Redevelopment MOA Sites	State/Tribal ASTM Other Med	<a href="#">Click Here</a>	None Found
Project-CA	Project - Multipurpose Site Type	ERS Supplemental Govt Sources	<a href="#">Click Here</a>	None Found
Proposed-NPL-US	Proposed NPL Sites	Federal NPL	<a href="#">Click Here</a>	None Found
RADINFO-US	Radiation Information Database	ERS Supplemental Govt Sources	<a href="#">Click Here</a>	None Found
RCRA-CESQG-US	Resource Conservation and Recovery Act, Conditionally Exempt Small Quantity Generators (aka RCRA CESQG)	Federal RCRA Generators	<a href="#">Click Here</a>	None Found
RCRA-COR-US	Resource Conservation and Recovery Act, - Corrective Actions (aka RCRA CORRACTS)	Federal RCRA CORRACTS	<a href="#">Click Here</a>	None Found
RCRA-LQG-US	Resource Conservation and Recovery Act, Large Quantity Generators (aka RCRA LQG)	Federal RCRA Generators	<a href="#">Click Here</a>	None Found
RCRA-NON-US	Resource Conservation and Recovery Act, Non-Hazardous Generators (aka RCRA Non-Haz, RCRA NonGen, RCRA No longer Regulated)	Federal RCRA Generators	<a href="#">Click Here</a>	1
RCRA-SQG-US	Resource Conservation and Recovery Act, Small Quantity Generators (aka RCRA SQG)	Federal RCRA Generators	<a href="#">Click Here</a>	None Found
RCRA-TSDF-US	Resource Conservation and Recovery Act -, Treatment, Storage, and Disposal Facilities (aka RCRA TSD, RCRA TSDF)	Federal RCRA non-CORRACTS TSD	<a href="#">Click Here</a>	None Found
Response-CA	State Response Sites and National Priorities List (NPL)	State/Tribal NPL	<a href="#">Click Here</a>	1
RFG-Lab-US	Reformulated Gasoline (RFG)	ERS Supplemental Govt Sources	<a href="#">Click Here</a>	None Found
RMP-US	Risk Management Plans	ERS Supplemental Govt Sources	<a href="#">Click Here</a>	None Found
ROD-US	Records of Decision	ERS Supplemental Govt Sources	<a href="#">Click Here</a>	None Found
SAA-Agreements-US	Sites with Superfund Alternative Approach Agreements	Federal ASTM Other	<a href="#">Click Here</a>	None Found

ABREVIATION	DATABASE FULLNAME	DATABASE CATEGORY	DATABASE DETAILS LINK	TOTAL LISTINGS
School-Active-CA	EnviroStor Database School Active Sites (aka School Property Evaluation Program, SCH)	State/Tribal Voluntary Cleanup Sites	<a href="#">Click Here</a>	None Found
School-NFA-CA	EnviroStor Database School Active Sites (aka School Property Evaluation Program, SCH)	State/Tribal Voluntary Cleanup Sites	<a href="#">Click Here</a>	None Found
School-Other-CA	EnviroStor Database School Active Sites (aka School Property Evaluation Program, SCH)	State/Tribal Voluntary Cleanup Sites	<a href="#">Click Here</a>	None Found
SDWIS-US	Safe Drinking Water Information System	ERS Supplemental Govt Sources	<a href="#">Click Here</a>	3
SGV-Deep-Plumes-CA	San Gabriel Valley Deep Plumes	State/Tribal Solid Waste	<a href="#">Click Here</a>	None Found
SGV-Shallow-Plumes-CA	San Gabriel Valley Shallow Plumes	State/Tribal Solid Waste	<a href="#">Click Here</a>	None Found
SGV-Shallow-Plumes-Puente-Valley-CA	Puente Valley Shallow Plumes	State/Tribal Solid Waste	<a href="#">Click Here</a>	None Found
SLIC-Closed-CA	Geotracker - The Spills, Leaks, Investigation & Cleanup (SLIC), Closed Cases	Emergency Release Reports	<a href="#">Click Here</a>	1
SLIC-Open-CA	Geotracker -Spills, Leaks, Investigation & Cleanup (SLIC), Open Cases	Emergency Release Reports	<a href="#">Click Here</a>	None Found
SML-CA	Site Mitigation List	State/Tribal ASTM Other Med	<a href="#">Click Here</a>	None Found
SP-CA	Sampling Points	ERS Supplemental Govt Sources	<a href="#">Click Here</a>	None Found
Spills-SSO-CA	Sanitary Sewer System	ERS Supplemental Govt Sources	<a href="#">Click Here</a>	None Found
SSTS-US	Section 7 Tracking System	ERS Supplemental Govt Sources	<a href="#">Click Here</a>	None Found
State-Response-Active-CA	EnviroStor State Response Active Sites	State/Tribal NPL	<a href="#">Click Here</a>	None Found
State-Response-NFA-CA	EnviroStor State Response NFA Sites	State/Tribal NPL	<a href="#">Click Here</a>	None Found
State-Response-Other-CA	EnviroStor State Response Other Sites	State/Tribal NPL	<a href="#">Click Here</a>	None Found

ABBREVIATION	DATABASE FULLNAME	DATABASE CATEGORY	DATABASE DETAILS LINK	TOTAL LISTINGS
Superfund-Active-CA	Envirostor Superfund Active Sites (aka BEAP, CalSites, Brownfields and Environmental Restoration Program)	State/Tribal CERCLIS Equivalent	<a href="#">Click Here</a>	None Found
Superfund-NFA-CA	EnviroStor Superfund NFA Sites (aka BEAP, CalSites, Brownfields and Environmental Restoration Program)	State/Tribal CERCLIS Equivalent	<a href="#">Click Here</a>	None Found
Superfund-Other-CA	EnviroStor Superfund Sites (aka BEAP, CalSites, Brownfields and Environmental Restoration Program)	State/Tribal CERCLIS Equivalent	<a href="#">Click Here</a>	None Found
SWIS-CA	Solid Waste Information System	State/Tribal Landfill/Solid Waste	<a href="#">Click Here</a>	None Found
SWLF-US	Solid Waste Facilities	Federal Solid Waste	<a href="#">Click Here</a>	None Found
SWRCY-CA	Beverage Container Recycler Database	State/Tribal ASTM Other Med	<a href="#">Click Here</a>	None Found
TierPer-CA	Tiered Permits	ERS Supplemental Govt Sources	<a href="#">Click Here</a>	None Found
TOMS-CA	Topographically Occurring Mine Symbols	ERS Supplemental Govt Sources	<a href="#">Click Here</a>	None Found
Tribal-Air-US	Tribal Air Permitted Facilities	ERS Supplemental Govt Sources	<a href="#">Click Here</a>	None Found
Tribal-LUST-Closed-Reg4	Tribal Leaking Underground Storage Tanks, Region 4, Closed Cases (aka Indian LUST)	Federal LUST	<a href="#">Click Here</a>	None Found
Tribal-LUST-Closed-Reg9	Tribal Leaking Underground Storage Tanks, Region 9 (aka Indian LUST)	Federal LUST	<a href="#">Click Here</a>	None Found
Tribal-LUST-Open-Reg10	Tribal Leaking Underground Storage Tanks (aka Indian LUST)	Federal LUST	<a href="#">Click Here</a>	None Found
Tribal-LUST-Open-Reg4	Tribal Leaking Underground Storage Tanks, Region 4, Open Cases (aka Indian LUST)	Federal LUST	<a href="#">Click Here</a>	None Found
Tribal-LUST-Open-Reg9	Tribal Leaking Underground Storage Tanks , Region 9 (aka Indian LUST)	Federal LUST	<a href="#">Click Here</a>	None Found
Tribal-LUST-Reg1	Tribal Leaking Underground Storage Tanks (aka Indian LUST)	Federal LUST	<a href="#">Click Here</a>	None Found
Tribal-LUST-Reg7	Tribal Leaking Underground Storage Tanks, Region 7 (aka Indian LUST)	Federal LUST	<a href="#">Click Here</a>	None Found
Tribal-ODI-US	Tribal Open Dump Sites	Federal Solid Waste	<a href="#">Click Here</a>	None Found
Tribal-UST-Reg1	Tribal Underground Storage Tanks (aka INDIAN UST)	Federal UST	<a href="#">Click Here</a>	None Found
Tribal-UST-Reg10	Tribal Underground Storage Tanks (aka Indian UST)	Federal UST	<a href="#">Click Here</a>	None Found

ABBREVIATION	DATABASE FULLNAME	DATABASE CATEGORY	DATABASE DETAILS LINK	TOTAL LISTINGS
Tribal-UST-Reg4	Tribal Underground Storage Tanks (aka INDIAN UST)	Federal UST	<a href="#">Click Here</a>	None Found
Tribal-UST-Reg7	Tribal Underground Storage Tanks, Region 7 (aka UST)	Federal UST	<a href="#">Click Here</a>	None Found
Tribal-UST-Reg9	Tribal Underground Storage Tanks (aka Tribal UST)	Federal UST	<a href="#">Click Here</a>	None Found
Tribal-VCP-US	Tribal VCP	Federal Tribal VCP	<a href="#">Click Here</a>	None Found
TRIS2000-US	Historical Toxics Release Inventory System	ERS Supplemental Govt Sources	<a href="#">Click Here</a>	None Found
TRIS2010-US	Toxics Release Inventory System	ERS Supplemental Govt Sources	<a href="#">Click Here</a>	None Found
TRIS80-US	Historical Toxics Release Inventory System	ERS Supplemental Govt Sources	<a href="#">Click Here</a>	None Found
TRIS90-US	Historical Toxics Release Inventory System	ERS Supplemental Govt Sources	<a href="#">Click Here</a>	None Found
TSCA-US	Toxics Substance Control Sites	ERS Supplemental Govt Sources	<a href="#">Click Here</a>	None Found
UIC2-CA	Injection Wells	ERS Supplemental Govt Sources	<a href="#">Click Here</a>	None Found
UIC-CA	Underground Injection Control Wells	ERS Supplemental Govt Sources	<a href="#">Click Here</a>	None Found
UMTRA-US	Historical Uranium Mill Tailings Remedial Action Sites	ERS Supplemental Govt Sources	<a href="#">Click Here</a>	None Found
USGS-Waterwells-US	Ground Water Site Inventory	ERS Supplemental Govt Sources	<a href="#">Click Here</a>	2
UST-Abandoned-CA	Abandoned UST Initiative (aka Inventory of Abandoned Tank Sites)	State/Tribal UST	<a href="#">Click Here</a>	None Found
UST-CA	Geotracker - Underground Storage Tanks	State/Tribal UST	<a href="#">Click Here</a>	None Found
UST-Closed-CA	UST Case Closure Review Denials and Approved Orders (aka Closure of Underground Storage Tank (UST) Cases)	State/Tribal UST	<a href="#">Click Here</a>	None Found
USTComp-CA	Previously Abandoned Tanks Now in Compliance (aka Compliance UST)	State/Tribal UST	<a href="#">Click Here</a>	None Found
UST-CRSP-CA	Underground Storage Tanks	State/Tribal UST	<a href="#">Click Here</a>	None Found
UST-Priority-CA	UST Cleanup Fund Priority List	State/Tribal UST	<a href="#">Click Here</a>	None Found
UST-Proposed-CA	Proposed Closure of UST Cases (aka UST Proposed for Closure)	State/Tribal UST	<a href="#">Click Here</a>	None Found

ABREVIATION	DATABASE FULLNAME	DATABASE CATEGORY	DATABASE DETAILS LINK	TOTAL LISTINGS
Vapor-Intrusions-US	Vapor Intrusion Database	ERS Supplemental Govt Sources	<a href="#">Click Here</a>	None Found
VCP-Active-CA	EnviroStor VCP Active Sites	State/Tribal Voluntary Cleanup Sites	<a href="#">Click Here</a>	None Found
VCP-NFA-CA	EnviroStor Database VCP NFA Listing	State/Tribal Voluntary Cleanup Sites	<a href="#">Click Here</a>	None Found
VCP-Other-CA	EnviroStor VCP Other Sites	State/Tribal Voluntary Cleanup Sites	<a href="#">Click Here</a>	None Found
WDR-CA	Waste Discharge Requirements	ERS Supplemental Govt Sources	<a href="#">Click Here</a>	None Found

---

## UN-MAPPABLE OCCURRENCES

The following occurrences were not mapped primarily due to incomplete or inaccurate address information. All of the following occurrences were determined to share the same zip code as the area searched. General status information is given with each occurrence along with any address information entered by the agency responsible for the list.

ID	Facility Name	Address	Database	Status
No "un-mapped" sites requested.				

---

## **DISCLAIMER, LIMITS AND LIABILITIES**

All of the data presented in this report was garnered from public information maintained by governmental agencies. **Environmental Record Search (ERS)** cannot ensure that the data, which has been entered and maintained by others, is complete and/or accurate. Any, and all omissions, errors, negligence, accidentally or otherwise within the data received by **ERS** is assumed to be caused by others and **ERS** cannot and does not assume, take, or acknowledge any liability whatsoever for their respective data. The extrapolation of the mapped locations is based solely on the accuracy of the data provided by others. Prior to relying completely on any mapped location within this report, its accuracy should be verified using other means such as further documentation or a field visit. **ERS** makes no representation, warranty or guaranty, express or implied regarding the accuracy of the data entered and maintained by others or the suitability of the data received from others in this report for a certain task or interpretation.

The data presented in this report should only be interpreted by an experienced environmental professional, as per EPA definition, that completely understands the potential inaccuracy of the data derived from others, the possible existence of contaminated occurrences that have not been listed, and the possibility that the governmental database misrepresents the actual status of an occurrence or listing. Prior to relying completely on any of the data within this report, an environmental professional should verify the accuracy of the information presented unless one of ERS's Environmental Professionals has interpreted the data and/or report.

It is important that the reader and/or end user of this information realize that the data gathered has not been verified for its accuracy or completeness in any way by **ERS**. With billions of records, this is an impossible task for any Company. As much as possible, the data is presented unchanged and unaltered to represent the actual data produced by these agencies. This insures the integrity of the data for the end user.

**ERS** does however stand behind its representation of the data, any manually plotted occurrences, any risk determinations and all other items directly under its control. This report does comply (as far as the data is reasonably ascertainable as outlined in both the following standards) with section 8.2.2 of ASTM 1527-21 – Standard Environmental Record Sources and EPA's 40 CFR Part 312, All Appropriate Inquiries. **ERS** does ensure that the data is accurately reproduced from the original source. **ERS** backs the reporting of the data with \$3,000,000 of General and Environmental Professional Liability (errors and omissions) Insurance!

The **ERS** logo, name, report design, presentation, maps, tables, etc., are the exclusive property of **ERS** and its parent company and affiliates. Except as provided below, information or images contained in this report may not be reproduced or distributed in whole or in part by any means without the prior written permission from **ERS**. United States and international copyright laws protect any and all reports produced by **ERS**.

The person or entity that purchased this report may make up to five (5) copies of the entire report or any part of it for archival purposes or to include as part of another report. All copyright information must remain intact and not be modified in any way.

**Environmental Record Search (ERS)** and their respective products/reports (i.e. RecCheck, LenderCheck, Environmental Screen, etc.) as well as their respective business operations, are **NOT** associated in any way with nor related to, First American Commercial Real Estate, Inc. (FACRES) and/or the First American Family of Companies.

Maps throughout this report were created using ArcGIS® software by ESRI. ArcGIS® and ArcMap™ are the intellectual property of ESRI and are used herein under license. Copyright © ESRI. All rights reserved. For more information about ESRI® software, please visit [www.esri.com](http://www.esri.com). Topographic imagery used in maps throughout this report are Copyright © 2011 National Geographic Society. Street and aerial "hybrid" imagery used in maps throughout this report are Copyright © 2010 Microsoft Corporation and its data suppliers.



**RecCheck Report for : SDBA**

DATABASE	STATUS	DISTANCE	ELEVATION	MAP ID
Hist-CA	No Longer Listed	Subject Site	751 ft	<b>1</b>
SITE NAME			MAPS	ID
Rancho Jurupa Park, Phase 3			1,4	1.63706E+11
ADDRESS			CITY	ZIP
4800 Crestmore Road			Riverside	8557915081

**DETAILS**

Original Database: NPDES-SW-CA  
 Last Agency Status: Listed  
 Archive Date: 06/01/16  
 No Longer Listed-Registered Meas ID: 404606  
 Registered Meas Type: Construction  
 WDID: 8 33C358978  
 Received Date: Not Reported  
 Processed Date: 6/30/2010  
 Termination Date: 9/2/2010  
 Status Code Name: Terminated  
 Status Date: 3/20/2012  
 REGION: 8  
 County Code: 33  
 Place Size: 14  
 Place Size Unit: Acres  
 Facility County: Riverside  
 Facility Contact Name: Claire Clark  
 Facility Contact Title: Project Manager  
 Facility Contact Phone: 951-955-4310  
 Facility Contact Phone Extension: Not Reported  
 Facility Contact Email Address: Not Reported  
 Operator Name: County of Riverside, Regional Park Open Space District  
 Operator Address: 4600 Crestmore Road  
 Operator City: Riverside  
 Operator State: California  
 Operator Zip: 92509  
 Operator Contact Name: Claire Clark  
 Operator Contact Title: Project Manager



Operator Contact Phone: 951-955-4310  
Operator Contact Phone Extension: Not Reported  
Operator Contact Email Address: Not Reported  
Operator Type: Other  
Developer Name: Nature Tech Landscaping, Inc.  
Developer Address: 1760 Marlborough Avenue  
Developer City: Riverside  
Developer State: California  
Developer Zip: 92507  
Developer Contact Name: Bart Signor  
Developer Contact Title: Construction Manager  
Constype Linear Utility Ind: Not Reported  
Emergency Phone Number: Not Reported  
Emergency phone Number Extension: Not Reported  
Constype Aboveground Ind: Not Reported  
Constype Belowground Ind: Not Reported  
Constype Cable Line Ind: Not Reported  
Constype Comm line Ind: Not Reported  
Constype Commercial Ind: Not Reported  
Constype Electrical Line Ind: Not Reported  
Constype Gas Line Ind: Not Reported  
Constype Industrial Ind: Not Reported  
Constype Other Description: Park Improvements  
Constype Other Ind: Y  
Constype Recons Ind: Not Reported  
Constype Residential Ind: Not Reported  
Constype Transport Ind: Not Reported  
Constype Utility Description: Not Reported  
Constype Utility Ind: Not Reported  
Constype Water Sewer Ind: Not Reported  
Dir Discharge Us Water Ind: NO  
Receiving Water Name: Not Reported  
Certifier Name: Not Reported  
Certifier Title: Not Reported  
Certification Date: Not Reported  
Primary SIC: Not Reported  
Secondary SIC: Not Reported  
Tertiary SIC: Not Reported

Registered Meas ID: 404606  
Registered Meas Type: Construction  
WDID: 8 33C358978  
Received Date: Not Reported  
Processed Date: 6/30/2010  
Termination Date: 9/2/2010  
Status Code Name: Terminated  
Status Date: 3/20/2012  
REGION: 8  
County Code: 33  
Place Size: 15

Place Size Unit: Acres  
Facility County: Riverside  
Facility Contact Name: Claire Clark  
Facility Contact Title: Project Manager  
Facility Contact Phone: 951-955-4310  
Facility Contact Phone Extension: Not Reported  
Facility Contact Email Address: Not Reported  
Operator Name: County of Riverside, Regional Park Open Space District  
Operator Address: 4600 Crestmore Road  
Operator City: Riverside  
Operator State: California  
Operator Zip: 92509  
Operator Contact Name: Claire Clark  
Operator Contact Title: Project Manager  
Operator Contact Phone: 951-955-4310  
Operator Contact Phone Extension: Not Reported  
Operator Contact Email Address: Not Reported  
Operator Type: Other  
Developer Name: Nature Tech Landscaping, Inc.  
Developer Address: 1760 Marlborough Avenue  
Developer City: Riverside  
Developer State: California  
Developer Zip: 92507  
Developer Contact Name: Bart Signor  
Developer Contact Title: Construction Manager  
Constype Linear Utility Ind: Not Reported  
Emergency Phone Number: Not Reported  
Emergency phone Number Extension: Not Reported  
Constype Aboveground Ind: Not Reported  
Constype Belowground Ind: Not Reported  
Constype Cable Line Ind: Not Reported  
Constype Comm line Ind: Not Reported  
Constype Commercial Ind: Not Reported  
Constype Electrical Line Ind: Not Reported  
Constype Gas Line Ind: Not Reported  
Constype Industrial Ind: Not Reported  
Constype Other Description: Park Improvements  
Constype Other Ind: Y  
Constype Recons Ind: Not Reported  
Constype Residential Ind: Not Reported  
Constype Transport Ind: Not Reported  
Constype Utility Description: Not Reported  
Constype Utility Ind: Not Reported  
Constype Water Sewer Ind: Not Reported  
Dir Discharge Us Water Ind: NO  
Receiving Water Name: Not Reported  
Certifier Name: Not Reported  
Certifier Title: Not Reported  
Certification Date: Not Reported  
Primary SIC: Not Reported

Secondary SIC: Not Reported

Tertiary SIC: Not Reported

<b>DATABASE</b>	<b>STATUS</b>	<b>DISTANCE</b>	<b>ELEVATION</b>	<b>MAP ID</b>
Hist-CA	No Longer Listed	Subject Site	751 ft	<b>1</b>
<b>SITE NAME</b>			<b>MAPS</b>	<b>ID</b>
Rancho Jurupa Park Phase 3			1,4	1.63629E+11
<b>ADDRESS</b>			<b>CITY</b>	<b>ZIP</b>
4800 Crestmore Rd			Riverside	8557915081

### **DETAILS**

Original Database: NPDES-SW-CA

Last Agency Status: Listed

Archive Date: 06/01/16

No Longer Listed-Registered Meas ID: 404511

Registered Meas Type: Construction

WDID: 8 33C358903

Received Date: Not Reported

Processed Date: 6/28/2010

Termination Date: 9/2/2010

Status Code Name: Terminated

Status Date: 9/2/2010

REGION: 8

County Code: 33

Place Size: 14

Place Size Unit: Acres

Facility County: Riverside

Facility Contact Name: Claire Clark

Facility Contact Title: Not Reported

Facility Contact Phone: 951-955-4310

Facility Contact Phone Extension: Not Reported

Facility Contact Email Address: Not Reported

Operator Name: Riverside County Regional Park Open Space Dist

Operator Address: 4800 Crestmore Rd

Operator City: Riverside

Operator State: California

Operator Zip: 92509

Operator Contact Name: Claire Clark

Operator Contact Title: Project Manager

Operator Contact Phone: 951-955-4310

Operator Contact Phone Extension: Not Reported

Operator Contact Email Address: Not Reported

Operator Type: Private Business  
Developer Name: Nature Tech Landscaping Inc  
Developer Address: 1760 Marlborough Ave  
Developer City: Riverside  
Developer State: California  
Developer Zip: 92509  
Developer Contact Name: Claire Clark  
Developer Contact Title: Project Manager  
Constype Linear Utility Ind: N  
Emergency Phone Number: Not Reported  
Emergency phone Number Extension: Not Reported  
Constype Aboveground Ind: Not Reported  
Constype Belowground Ind: Not Reported  
Constype Cable Line Ind: Not Reported  
Constype Comm line Ind: Not Reported  
Constype Commercial Ind: Not Reported  
Constype Electrical Line Ind: Not Reported  
Constype Gas Line Ind: Not Reported  
Constype Industrial Ind: Not Reported  
Constype Other Description: Park Improvements  
Constype Other Ind: Y  
Constype Recons Ind: Not Reported  
Constype Residential Ind: Not Reported  
Constype Transport Ind: Not Reported  
Constype Utility Description: Not Reported  
Constype Utility Ind: Not Reported  
Constype Water Sewer Ind: Not Reported  
Dir Discharge Us Water Ind: NO  
Receiving Water Name: Not Reported  
Certifier Name: Not Reported  
Certifier Title: Not Reported  
Certification Date: Not Reported  
Primary SIC: Not Reported  
Secondary SIC: Not Reported  
Tertiary SIC: Not Reported

Registered Meas ID: 404511  
Registered Meas Type: Construction  
WDID: 8 33C358903  
Received Date: Not Reported  
Processed Date: 6/28/2010  
Termination Date: 9/2/2010  
Status Code Name: Terminated  
Status Date: 9/2/2010  
REGION: 8  
County Code: 33  
Place Size: 15  
Place Size Unit: Acres  
Facility County: Riverside  
Facility Contact Name: Claire Clark

Facility Contact Title: Not Reported  
Facility Contact Phone: 951-955-4310  
Facility Contact Phone Extension: Not Reported  
Facility Contact Email Address: Not Reported  
Operator Name: Riverside County Regional Park Open Space Dist  
Operator Address: 4800 Crestmore Rd  
Operator City: Riverside  
Operator State: California  
Operator Zip: 92509  
Operator Contact Name: Claire Clark  
Operator Contact Title: Project Manager  
Operator Contact Phone: 951-955-4310  
Operator Contact Phone Extension: Not Reported  
Operator Contact Email Address: Not Reported  
Operator Type: Private Business  
Developer Name: Nature Tech Landscaping Inc  
Developer Address: 1760 Marlborough Ave  
Developer City: Riverside  
Developer State: California  
Developer Zip: 92509  
Developer Contact Name: Claire Clark  
Developer Contact Title: Project Manager  
Constype Linear Utility Ind: N  
Emergency Phone Number: Not Reported  
Emergency phone Number Extension: Not Reported  
Constype Aboveground Ind: Not Reported  
Constype Belowground Ind: Not Reported  
Constype Cable Line Ind: Not Reported  
Constype Comm line Ind: Not Reported  
Constype Commercial Ind: Not Reported  
Constype Electrical Line Ind: Not Reported  
Constype Gas Line Ind: Not Reported  
Constype Industrial Ind: Not Reported  
Constype Other Description: Park Improvements  
Constype Other Ind: Y  
Constype Recons Ind: Not Reported  
Constype Residential Ind: Not Reported  
Constype Transport Ind: Not Reported  
Constype Utility Description: Not Reported  
Constype Utility Ind: Not Reported  
Constype Water Sewer Ind: Not Reported  
Dir Discharge Us Water Ind: NO  
Receiving Water Name: Not Reported  
Certifier Name: Not Reported  
Certifier Title: Not Reported  
Certification Date: Not Reported  
Primary SIC: Not Reported  
Secondary SIC: Not Reported  
Tertiary SIC: Not Reported

--

DATABASE	STATUS	DISTANCE	ELEVATION	MAP ID
ICIS-NPDES-US	Listed	Subject Site	751 ft	<b>1</b>
SITE NAME			MAPS	ID
RANCHO JURUPA PARK PHASE 3			1,4	CAW407369
ADDRESS			CITY	ZIP
4800 CRESTMORE RD			RIVERSIDE	92509

**DETAILS**

Facility Permit Information  
 Note: To view complete NPDES report go to URL below and click on Envirofacts Report, select ICIS NPDES  
 URL: <https://echo.epa.gov/detailed-facility-report?fid=110070084869>  
 ICIS Facility Interest ID: 3600737273  
 Facility Registry Service (FRS) ID: 110070084869  
 Facility Type: Not Reported  
 Supplemental Address Info: Not Reported  
 County FIPS Code: Not Reported  
 Agency Provided Latitude: Not Reported  
 Agency Provided Longitude: Not Reported  
 Impaired Waters: Not Reported

Inspection Information  
 : Not Reported

Permit Schedule Violations  
 : Not Reported

Compliance Schedule Violations  
 : Not Reported

Single Event Violations  
 : Not Reported

CWA Enforcement Actions  
 : Not Reported

Effluent Violation Information  
 : Not Reported

NAICS Descriptions  
 : Not Reported

SICS Descriptions  
 : Not Reported

DATABASE	STATUS	DISTANCE	ELEVATION	MAP ID
----------	--------	----------	-----------	--------

CRSP-CA	Listed	Subject Site	754 ft	<b>2</b>
SITE NAME			MAPS	ID
Riv Co Regional Parks HQ Expansion			1,4	511391
ADDRESS			CITY	ZIP
4600 CRESTMORE RD			RIVERSIDE	92509
DETAILS				
<p>Site Regulated Program Information</p> <p>Site ID: 511391</p> <p>Site EI ID: 865320</p> <p>Agency Provided Latitude: 33.9812</p> <p>Agency Provided Longitude: -117.4098</p> <p>Program Description: Construction Storm Water</p> <p>Evaluation Information</p> <p>: Not Reported</p> <p>:Violation Information</p> <p>: Not Reported</p> <p>:Enforcement Information</p> <p>: Not Reported</p> <p>:Chemical Information</p> <p>: Not Reported</p> <p>:Coordinate Information</p> <p>: Not Reported</p> <p>:</p>				

DATABASE	STATUS	DISTANCE	ELEVATION	MAP ID
HWIS-CA	Listed	Subject Site	754 ft	<b>2</b>
SITE NAME			MAPS	ID
RIVERSIDE COUNTY - REGINAL PARK & OPEN SPACE DISTRICT			1,4	CAC003002958
ADDRESS			CITY	ZIP
4600 CRESTMORE RD.			JURUPA VALLEY	92509
DETAILS				
<p>Facility Information</p> <p>EPA ID: CAC003002958</p>				

Facility County: 33  
 Mailing Street: 4600 CRESTMORE RD.  
 Mailing City: JURUPA VALLEY  
 Mailing State: CA  
 Mailing Zip: 92509  
 Contact Name: RIVERSIDE COUNTY - REGINAL PARK  
 Contact Phone: Not Reported

**Generator Details**

Year: 2019  
 TONS: Not Reported  
 TSD EPA ID: AZR000520882  
 Category Code: 151  
 Category Description: Asbestos containing waste  
 Method Description: LANDFILL OR SURFACE IMPOUNDMENT THAT WILL BE CLOSED AS LANDFILL( TO INCLUDE ON-SITE TREATMENT AND/OR STABILIZATION)

DATABASE	STATUS	DISTANCE	ELEVATION	MAP ID
RCRA-NON-US	Listed	Subject Site	754 ft	<b>2</b>
SITE NAME			MAPS	ID
RIVERSIDE COUNTY - REGINAL PARK & OPEN SPACE DISTRICT			1,4	CAC002999333
ADDRESS			CITY	ZIP
4600 Crestmore Rd			Jurupa Valley	92509
DETAILS				
More Details: <a href="https://enviro.epa.gov/envirofacts/rcrainfo/facility?handlerId=CAC002999333">https://enviro.epa.gov/envirofacts/rcrainfo/facility?handlerId=CAC002999333</a>				
Reporting Universe: Other				

DATABASE	STATUS	DISTANCE	ELEVATION	MAP ID
SDWIS-US	Active	Subject Site	754 ft	<b>2</b>
SITE NAME			MAPS	ID
LAWLER PARK - RIV.COUNTY PARKS			1,4	CA3301567



ADDRESS	CITY	ZIP
4600 CRESTMORE RD	RIVERSIDE	92506

**DETAILS**

Public Water

PWS ID: CA3301567

Address Line2: -

Primary Source Code: GW

PWS Deactivation Date: -

Water System and Admin Contact

EPA Region: 09

PWS Activity Status: Active

PWS Type: Transient non-community system

Population Served Count: 25

Submission Status: Y

Pop Cat 5: <=500

Pop Cat 11: <=100

Organization Name: BREWER, MARC

Admin Name: BREWER, MARC

Phone Number: -

Fax Number: -

Contact Address: 4600 CRESTMORE RD

Contact Address 2: -

Country Code: US

Enforcements

Enforcement ID: 1403726

Originator Code: S

Enforcement Fiscal Year: 2014

Enforcement Date: 08/12/2014

Enforcement Action Type Code: SFJ

Enforcement Action Type Description: St Formal NOV issued

Enforcement ID: 1303486

Originator Code: S

Enforcement Fiscal Year: 2013

Enforcement Date: 01/30/2013

Enforcement Action Type Code: SFJ

Enforcement Action Type Description: St Formal NOV issued

Enforcement ID: 1303538

Originator Code: S

Enforcement Fiscal Year: 2013

Enforcement Date: 02/21/2013

Enforcement Action Type Code: SOX

Enforcement Action Type Description: St Compliance achieved

Enforcement ID: 302627

Originator Code: S

Enforcement Fiscal Year: 2003

Enforcement Date: 07/17/2003

Enforcement Action Type Code: SFJ

Enforcement Action Type Description: St Formal NOV issued

Enforcement ID: 0300004

Violation ID: 0300004

Originator Code: S

Enforcement Fiscal Year: 2003

Enforcement Date: 07/17/2003

Enforcement Action Type Code: SFJ

Enforcement Action Type Description: St Formal NOV issued

Enforcement Action Category: Informal

Note: This site has numerous enforcement records, only the most recent of them are reported. Please contact ERS if additional details are required.

#### Violations

Violation ID: 1400006

Originator Code: S

Violation Fiscal Year: 2014

Contaminant Code: 3100

Contaminant Name: Coliform (TCR)

Violation Code: 23

Violation Name: Monitoring, Routine Major (TCR)

Drinking water rule code: 110

Drinking water rule name: Total Coliform Rule

Beginning of Compliance Period: 04/01/2014

End of Compliance Period: 06/30/2014

Violation ID: 1300005

Originator Code: S

Violation Fiscal Year: 2012

Contaminant Code: 1040

Contaminant Name: Nitrate

Violation Code: 03

Violation Name: Monitoring, Regular

Drinking water rule code: 331

Drinking water rule name: Nitrates

Beginning of Compliance Period: 01/01/2012

End of Compliance Period: 12/31/2012

Violation ID: 300004

Originator Code: S

Violation Fiscal Year: 2003

Contaminant Code: 3100  
 Contaminant Name: Coliform (TCR)  
 Violation Code: 23  
 Violation Name: Monitoring, Routine Major (TCR)  
 Drinking water rule code: 110  
 Drinking water rule name: Total Coliform Rule  
 Beginning of Compliance Period: 04/01/2003  
 End of Compliance Period: 06/30/2003

Note: This site has numerous violation records, only the most recent of them are reported. Please contact ERS if additional details are required.

Treatment  
 : Not Reported  
 Geological Area  
 Area Type: County  
 PWS Type: Transient non-community system

DATABASE	STATUS	DISTANCE	ELEVATION	MAP ID
SDWIS-US	Active	Subject Site	754 ft	<b>2</b>
SITE NAME			MAPS	ID
HURKEY CREEK - RIV. CO. PARKS			1,4	CA3301564
ADDRESS			CITY	ZIP
4600 CRESTMORE RD			RIVERSIDE	92506

### DETAILS

Public Water  
 PWS ID: CA3301564  
 Address Line2: -  
 Primary Source Code: GW  
 PWS Deactivation Date: -

Water System and Admin Contact  
 EPA Region: 09  
 PWS Activity Status: Active  
 PWS Type: Transient non-community system  
 Population Served Count: 500  
 Submission Status: Y

Pop Cat 5: <=500

Pop Cat 11: 101-500

Organization Name: BREWER, MARC

Admin Name: BREWER, MARC

Phone Number: -

Fax Number: -

Contact Address: 4600 CRESTMORE RD

Contact Address 2: -

Country Code: US

#### Enforcements

Enforcement ID: 1303482

Originator Code: S

Enforcement Fiscal Year: 2013

Enforcement Date: 01/30/2013

Enforcement Action Type Code: SFJ

Enforcement Action Type Description: St Formal NOV issued

Enforcement ID: 1303539

Originator Code: S

Enforcement Fiscal Year: 2013

Enforcement Date: 02/21/2013

Enforcement Action Type Code: SOX

Enforcement Action Type Description: St Compliance achieved

Enforcement ID: 501131

Originator Code: S

Enforcement Fiscal Year: 2005

Enforcement Date: 06/22/2005

Enforcement Action Type Code: SFJ

Enforcement Action Type Description: St Formal NOV issued

Enforcement ID: 502949

Originator Code: S

Enforcement Fiscal Year: 2005

Enforcement Date: 06/22/2005

Enforcement Action Type Code: SFJ

Enforcement Action Type Description: St Formal NOV issued

Enforcement ID: 0500001

Violation ID: 0500001

Originator Code: S

Enforcement Fiscal Year: 2005

Enforcement Date: 06/22/2005

Enforcement Action Type Code: SFJ

Enforcement Action Type Description: St Formal NOV issued

Enforcement Action Category: Informal

Note: This site has numerous enforcement records, only the most recent of them are reported. Please contact ERS if

additional details are required.

#### Violations

Violation ID: 1300004

Originator Code: S

Violation Fiscal Year: 2012

Contaminant Code: 1040

Contaminant Name: Nitrate

Violation Code: 03

Violation Name: Monitoring, Regular

Drinking water rule code: 331

Drinking water rule name: Nitrates

Beginning of Compliance Period: 01/01/2012

End of Compliance Period: 12/31/2012

Violation ID: 500003

Originator Code: S

Violation Fiscal Year: 2005

Contaminant Code: 3100

Contaminant Name: Coliform (TCR)

Violation Code: 24

Violation Name: Monitoring, Routine Minor (TCR)

Drinking water rule code: 110

Drinking water rule name: Total Coliform Rule

Beginning of Compliance Period: 05/01/2005

End of Compliance Period: 05/31/2005

Violation ID: 300002

Originator Code: S

Violation Fiscal Year: 2003

Contaminant Code: 3100

Contaminant Name: Coliform (TCR)

Violation Code: 23

Violation Name: Monitoring, Routine Major (TCR)

Drinking water rule code: 110

Drinking water rule name: Total Coliform Rule

Beginning of Compliance Period: 04/01/2003

End of Compliance Period: 06/30/2003

Note: This site has numerous violation records, only the most recent of them are reported. Please contact ERS if additional details are required.

#### Treatment

: Not Reported

Geological Area

Area Type: County

PWS Type: Transient non-community system



DATABASE	STATUS	DISTANCE	ELEVATION	MAP ID
SDWIS-US	Active	Subject Site	754 ft	<b>2</b>
SITE NAME			MAPS	ID
MCCALL PARK - RIV.COUNTY PARKS			1,4	CA3301570
ADDRESS			CITY	ZIP
4600 CRESTMORE RD			RIVERSIDE	92506

**DETAILS**

Public Water  
PWS ID: CA3301570  
Address Line2: -  
Primary Source Code: GW  
PWS Deactivation Date: -

Water System and Admin Contact  
EPA Region: 09  
PWS Activity Status: Active  
PWS Type: Transient non-community system  
Population Served Count: 25  
Submission Status: Y  
Pop Cat 5: <=500  
Pop Cat 11: <=100  
Organization Name: BREWER, MARC  
Admin Name: BREWER, MARC  
Phone Number: -  
Fax Number: -  
Contact Address: 4600 CRESTMORE RD  
Contact Address 2: -  
Country Code: US

Enforcements  
Enforcement ID: 1403729  
Originator Code: S  
Enforcement Fiscal Year: 2014  
Enforcement Date: 08/12/2014  
Enforcement Action Type Code: SFJ  
Enforcement Action Type Description: St Formal NOV issued

Enforcement ID: 1303610  
Originator Code: S  
Enforcement Fiscal Year: 2013  
Enforcement Date: 01/30/2013  
Enforcement Action Type Code: SFJ  
Enforcement Action Type Description: St Formal NOV issued

Enforcement ID: 1203466  
Violation ID: 1300009  
Originator Code: S  
Enforcement Fiscal Year: 2012  
Enforcement Date: 07/16/2012  
Enforcement Action Type Code: SFL  
Enforcement Action Type Description: St AO (w/o penalty) issued  
Enforcement Action Category: Formal

Enforcement ID: 1203466  
Violation ID: 1300010  
Originator Code: S  
Enforcement Fiscal Year: 2012  
Enforcement Date: 07/16/2012  
Enforcement Action Type Code: SFL  
Enforcement Action Type Description: St AO (w/o penalty) issued  
Enforcement Action Category: Formal

Enforcement ID: 1203466  
Violation ID: 1200006  
Originator Code: S  
Enforcement Fiscal Year: 2012  
Enforcement Date: 07/16/2012  
Enforcement Action Type Code: SFL  
Enforcement Action Type Description: St AO (w/o penalty) issued  
Enforcement Action Category: Formal

Note: This site has numerous enforcement records, only the most recent of them are reported. Please contact ERS if additional details are required.

#### Violations

Violation ID: 1500016  
Originator Code: S  
Violation Fiscal Year: 2015  
Contaminant Code: 1040  
Contaminant Name: Nitrate  
Violation Code: 02  
Violation Name: Maximum Contaminant Level Violation, Average  
Drinking water rule code: 331  
Drinking water rule name: Nitrates  
Violation Measure: 50  
Unit of Measure: MG/L

State Maximum Contaminant Level: 45  
Beginning of Compliance Period: 01/01/2015  
End of Compliance Period: 03/31/2015

Violation ID: 1400014  
Originator Code: S  
Violation Fiscal Year: 2014  
Contaminant Code: 1040  
Contaminant Name: Nitrate  
Violation Code: 02  
Violation Name: Maximum Contaminant Level Violation, Average  
Drinking water rule code: 331  
Drinking water rule name: Nitrates  
Violation Measure: 51  
Unit of Measure: MG/L  
State Maximum Contaminant Level: 45  
Beginning of Compliance Period: 07/01/2014  
End of Compliance Period: 09/30/2014

Violation ID: 1400015  
Originator Code: S  
Violation Fiscal Year: 2014  
Contaminant Code: 1040  
Contaminant Name: Nitrate  
Violation Code: 02  
Violation Name: Maximum Contaminant Level Violation, Average  
Drinking water rule code: 331  
Drinking water rule name: Nitrates  
Violation Measure: 50  
Unit of Measure: MG/L  
State Maximum Contaminant Level: 45  
Beginning of Compliance Period: 10/01/2014  
End of Compliance Period: 12/31/2014

Note: This site has numerous violation records, only the most recent of them are reported. Please contact ERS if additional details are required.

Treatment  
: Not Reported  
Geological Area  
Area Type: County  
PWS Type: Transient non-community system

DATABASE	STATUS	DISTANCE	ELEVATION	MAP ID



USGS-Waterwells-US	Listed	Subject Site	750 ft	<b>3</b>
<b>SITE NAME</b>			<b>MAPS</b>	<b>ID</b>
002S005W21Q002S			1,4	69394
<b>ADDRESS</b>			<b>CITY</b>	<b>ZIP</b>
Not Reported by Agency				

**DETAILS**

Note: This is an ERS assigned ID.  
 Agency Code: USGS  
 Site ID Number: 335843117243502  
 Site Type Code: GW  
 County Code: 65  
 District Code: 6  
 State Code: 6  
 Country Code: US  
 Altitude of Gage/Land Surface: 750  
 Map Name: RIVERSIDE WEST  
 Scale of Map: 24000  
 Method Altitude Determined: M  
 Altitude Accuracy: 10  
 Altitude Datum: NGVD29  
 Topographic Setting Code: G  
 Flags for Type of Data Collected: NNNNNNNNNNNNNNNNNNNNNNNNNNNNNNNNNNNNN  
 Flags for Instruments at Site: NNNNNNNNNNNNNNNNNNNNNNNNNNNNNNNNNNNNN  
 Date of First Construction: 20010922  
 Date Site Established or Inventoried: 20011111  
 Mean Greenwich Time Offset: PST  
 Local Standard Time Flag: Y  
 Data Reliability Code: C  
 Data-Other GW Files: Y Y Y  
 National Aquifer Code: N100CACSTL  
 Local Aquifer Code: 100CNZC  
 Local Aquifer Type Code: U  
 Well Depth: 85  
 Hole Depth: 85  
 Source of Depth Data: S  
 Project Number: 470652422  
 Real-Time Data Flag: 0  
 Peak-Streamflow Data Count: 0  
 Water-Quality Data Begin Date: 11/16/2001  
 Water-Quality Data End Date: 11/16/2001  
 Water-Quality Data Count: 1  
 GW-Level Measurements Begin Date: 9/25/2001  
 GW-Level Measurements End Date: 3/12/2003  
 GW-Level Measurements Count: 8

Site-Visit Data Count: 0  
 Coordinate Collection Method: G  
 Coordinate Accuracy: 5  
 Coordinate Datum: NAD83  
 Decimal Coordinate Datum: NAD83  
 Agency Provided Latitude: 33.9787222  
 Agency Provided Longitude: -117.409611

DATABASE	STATUS	DISTANCE	ELEVATION	MAP ID
USGS-Waterwells-US	Listed	Subject Site	750 ft	<b>3</b>
SITE NAME			MAPS	ID
002S005W21Q001S			1,4	69393
ADDRESS			CITY	ZIP
Not Reported by Agency				

### DETAILS

Note: This is an ERS assigned ID.  
 Agency Code: USGS  
 Site ID Number: 335843117243501  
 Site Type Code: GW  
 County Code: 65  
 District Code: 6  
 State Code: 6  
 Country Code: US  
 Altitude of Gage/Land Surface: 750  
 Map Name: RIVERSIDE WEST  
 Method Altitude Determined: M  
 Altitude Accuracy: 10  
 Altitude Datum: NGVD29  
 Topographic Setting Code: G  
 Flags for Type of Data Collected: NNNNNNNNNNNNNNNNNNNNNNNNNNNNNNNNNNN  
 Flags for Instruments at Site: NNNNNNNNNNNNNNNNNNNNNNNNNNNNNNNNNNN  
 Date of First Construction: 20010922  
 Mean Greenwich Time Offset: PST  
 Local Standard Time Flag: Y  
 Data Reliability Code: C  
 Data-Other GW Files: Y Y Y  
 National Aquifer Code: N100CACSTL  
 Local Aquifer Code: 100CNZC  
 Local Aquifer Type Code: U  
 Well Depth: 85  
 Hole Depth: 85

Source of Depth Data: L  
 Project Number: 470652422  
 Real-Time Data Flag: 0  
 Peak-Streamflow Data Count: 0  
 Water-Quality Data Begin Date: 11/16/2001  
 Water-Quality Data End Date: 11/16/2001  
 Water-Quality Data Count: 1  
 GW-Level Measurements Begin Date: 9/25/2001  
 GW-Level Measurements End Date: 3/12/2003  
 GW-Level Measurements Count: 9  
 Site-Visit Data Count: 0  
 Coordinate Collection Method: G  
 Coordinate Accuracy: 5  
 Coordinate Datum: NAD83  
 Decimal Coordinate Datum: NAD83  
 Agency Provided Latitude: 33.9787222  
 Agency Provided Longitude: -117.409611

DATABASE	STATUS	DISTANCE	ELEVATION	MAP ID
FRS-US	Listed	0.03 miles NW	732 ft	<b>4</b>
SITE NAME			MAPS	ID
RUBIDOUX COMMUNITY SVCS			1,4	110006485721
ADDRESS			CITY	ZIP
5062 RIO RD			RUBIDOUX	92509
DETAILS				
FRS Facility Detail Report URL: <a href="https://frs-public.epa.gov/ords/frspublic2/fiiquerydetail.dispprogramfacility?pregistryid=110006485721">https://frs-public.epa.gov/ords/frspublic2/fiiquerydetail.dispprogramfacility?pregistryid=110006485721</a>				
Registry ID: 110006485721				

DATABASE	STATUS	DISTANCE	ELEVATION	MAP ID
AIR-DIST-CA	Listed	0.16 miles NE	759 ft	<b>5</b>
SITE NAME			MAPS	ID
RUBIDOUX COMMUNITY SERVICES DISTRICT			1,4	101091-SC
ADDRESS			CITY	ZIP

4284 EXMOOR CT

RUBIDOUX

92509

**DETAILS**

District: South Coast AQMD

Compliance URL: <http://www3.aqmd.gov/webappl/fim/prog/novnc.aspx?facid=101091>

Note: For additional Facility, Equipment, Emissions, Hearing Board or Transportation Plan Information click on different tabs.

Facility Id: 101091

County Code: RV

County: Riverside

Facility Status Code: A

Facility Status: ACTIVE

Number of Employees: 0

Location Zip Code Extension: Not Reported

Facility Representative First Name: JOSEPH

Facility Representative Last Name: ZOBA

Location Area Code: 951

Location Phone Number: 6846900

Location Phone Extension: Not Reported

Mailing Address: P O BOX 3098

Mailing City: RUBIDOUX

Mailing State: CA

Mailing Zip Code: 92919

Mailing Zip Code Extension: Not Reported

Mailing Area Code: 951

Mailing Phone Number: 6846900

Mailing Phone Extension: Not Reported

Mailing Representative First Name: JOSEPH

Mailing Representative Last Name: ZOBA

**DATABASE****STATUS****DISTANCE****ELEVATION****MAP ID**

CRSP-CA

Listed

0.16 miles NE

759 ft

**6****SITE NAME****MAPS****ID**

Lift Station - Exmoor

1,4

63320

**ADDRESS****CITY****ZIP**

4282 EXMOOR CT

JURUPA VALLEY

92509

**DETAILS**

Site Regulated Program Information

Site ID: 63320

Site EI ID: 10323244

Agency Provided Latitude: 33.98517

Agency Provided Longitude: -117.40696

Program Description: Chemical Storage Facilities

#### Evaluation Information

Evaluation Date: 4/25/2017

Violations Found? (Y/N): No

Evaluation General Type: Compliance Evaluation Inspection

Evaluation Type: Routine done by local agency

Evaluation Note(s): HM disclosure inspection

Evaluation Division: Riverside County Department of Env Health

Evaluation Program: HMRRP

Evaluation Source: CERS

Evaluation Date: 4/17/2015

Violations Found? (Y/N): Yes

Evaluation General Type: Compliance Evaluation Inspection

Evaluation Type: Routine done by local agency

Evaluation Note(s): HM inspection

Evaluation Division: Riverside County Department of Env Health

Evaluation Program: HMRRP

Evaluation Source: CERS

#### Violation Information

Violation Date: 4/17/2015

Citation: HSC 6.95 25508.1(f) - California Health and Safety Code, Chapter 6.95, Section(s) 25508.1(f)

Violation Description: Failure to electronically update the business plan within 30 days of a substantial change.

Violation Note(s): Returned to compliance on 05/22/2015.

Violation Division: Riverside County Department of Env Health

Violation Program: HMRRP

Violation Source: CERS

Violation Date: 4/17/2015

Citation: HSC 6.95 25508.1(a)-(e) - California Health and Safety Code, Chapter 6.95, Section(s) 25508.1(a)-(e)

Violation Description: Failure to electronically update business plan within 30 days of any one of the following events: A 100 percent or more increase in the quantity of a previously disclosed material. Any handling of a previously undisclosed hazardous materials at or above reportable quantities. A change of business address, business ownership, or business name.

Violation Note(s): Returned to compliance on 05/22/2015.

Violation Division: Riverside County Department of Env Health

Violation Program: HMRRP

Violation Source: CERS

#### Enforcement Information

Enforcement Action Date: 4/17/2015

Enforcement Action Type: Notice of Violation (Unified Program)

Enforcement Action Description: Notice of Violation Issued by the Inspector at the Time of Inspection

Enforcement Action Note(s): Not Reported

Enforcement Action Division: Riverside County Department of Env Health

Enforcement Action Program: HMRRP

Enforcement Action Source: CERS

Chemical Information

: Not Reported

:Coordinate Information

: Not Reported

:

DATABASE	STATUS	DISTANCE	ELEVATION	MAP ID
SLIC-Closed-CA	COMPLETED - CASE CLOSED	0.37 miles N	756 ft	<b>7</b>
SITE NAME			MAPS	ID
POLY-FIBER FACILITY			1,4	SL0606515945
ADDRESS			CITY	ZIP
4343 FORT DRIVE			RIVERSIDE	

**DETAILS**

Sites Details

URL: <http://geotracker.waterboards.ca.gov/profilereport.asp?globalid=SL0606515945>

Global ID: SL0606515945

Case Type: CLEANUP PROGRAM SITE

Status: COMPLETED - CASE CLOSED

Agency Provided Address: 4343 FORT DRIVE

Status Date: 4/22/2009

Cleanup Fund Case: NO

Lead Agency: SANTA ANA RWQCB (REGION 8)

Case Worker: ANA

Local Agency: Not Reported

Resolution Case Number: Not Reported

Location Case Number: Not Reported

File Location: Not Reported

Potential Contaminants of Concern: Not Reported

Potential Media Affected: OTHER GROUNDWATER (USES OTHER THAN DRINKING WATER)

Site History: Not Reported

Begin Date: 1/28/2004

How Discovered: OTHER MEANS

How Discovered Description: Not Reported

Stop Method: Not Reported

Stop Method Description: Not Reported

Agency Provided Latitude: 33.9907821268044

Agency Provided Longitude: -117.411891818047

#### Regulatory Activities Details

Action Date: 1/28/2004

Action Type: Other

Action: Leak Reported

Action Date: 9/15/2008

Action Type: ENFORCEMENT

Action: Staff Letter

Action Date: 9/15/2008

Action Type: ENFORCEMENT

Action: Staff Letter

Action Date: 11/20/2008

Action Type: ENFORCEMENT

Action: Staff Letter

Action Date: 4/22/2009

Action Type: ENFORCEMENT

Action: Closure/No Further Action Letter

#### Status History Details

Status Date: 4/22/2009

Status: COMPLETED - CASE CLOSED

Status Date: 4/15/2004

Status: OPEN - SITE ASSESSMENT

Status Date: 1/28/2004

Status: OPEN - CASE BEGIN DATE

#### Contact Details

Note: Contacts were last updated in 2021

Contact Type: REGIONAL BOARD CASEWORKER

Contact Name: AFSHIN NICK AMINI

Organization Name: SANTA ANA RWQCB (REGION 8)

Contact Address: 3737 MAIN STREET, SUITE 500

Contact City: RIVERSIDE

Contact Email: NICK.AMINI@WATERBOARDS.CA.GOV

Contact Phone Number: Not Reported

#### Methyl tertiary-butyl ether/Region Details

: Not Reported

--

DATABASE	STATUS	DISTANCE	ELEVATION	MAP ID
County-LUST-Closed-CA	Closed	0.39 miles NE	759 ft	<b>8</b>
SITE NAME			MAPS	ID
Flabob Airport			1,4	89415-RSD
ADDRESS			CITY	ZIP
4130 Mennes Ave			Riverside	
DETAILS				
Site ID: 89415 Closed: Y Employee: Rogers Status: Closed/Action Completed Case Type: Soil only is impacted				

DATABASE	STATUS	DISTANCE	ELEVATION	MAP ID
LUST-Closed-CA	COMPLETED - CASE CLOSED	0.39 miles NE	759 ft	<b>8</b>
SITE NAME			MAPS	ID
FLABOB AIRPORT			1,4	T0606500142
ADDRESS			CITY	ZIP
4130 MENNES AVE			RIVERSIDE	92509
DETAILS				
Sites Details URL: <a href="http://geotracker.waterboards.ca.gov/profilereport.asp?globalid=T0606500142">http://geotracker.waterboards.ca.gov/profilereport.asp?globalid=T0606500142</a> Global ID: T0606500142 Case Type: LUST CLEANUP SITE Status: COMPLETED - CASE CLOSED Agency Provided Address: 4130 MENNES AVE Status Date: 10/4/1989 Cleanup Fund Case: YES Lead Agency: RIVERSIDE COUNTY LOP				



Case Worker: RIV

Local Agency: RIVERSIDE COUNTY LOP

Resolution Case Number: 083301269T

Location Case Number: 89415

File Location: LOCAL AGENCY WAREHOUSE

Potential Contaminants of Concern: GASOLINE

Potential Media Affected: SOIL

Site History: Not Reported

Begin Date: 3/14/1989

How Discovered: OTHER MEANS

How Discovered Description: Not Reported

Stop Method: OTHER MEANS

Stop Method Description: Not Reported

Agency Provided Latitude: 33.9902

Agency Provided Longitude: -117.410263

#### Regulatory Activities Details

Action Date: 3/14/1989

Action Type: Other

Action: Leak Began

Action Date: 3/14/1989

Action Type: Other

Action: Leak Discovery

Action Date: 3/14/1989

Action Type: Other

Action: Leak Stopped

Action Date: 5/18/1989

Action Type: Other

Action: Leak Reported

Action Date: 10/3/1989

Action Type: ENFORCEMENT

Action: File review - RCDEH Upload Site File 5/20/2010

Action Date: 10/4/1989

Action Type: ENFORCEMENT

Action: Closure/No Further Action Letter - RCDEH10489

#### Status History Details

Status Date: 10/4/1989

Status: COMPLETED - CASE CLOSED

Status Date: 5/18/1989

Status: OPEN - SITE ASSESSMENT

Status Date: 4/25/1989

Status: OPEN - REMEDIATION

Status Date: 3/14/1989

Status: OPEN - CASE BEGIN DATE

Status Date: 3/14/1989

Status: OPEN - SITE ASSESSMENT

Contact Details

Note: Contacts were last updated in 2021

Contact Type: REGIONAL BOARD CASEWORKER

Contact Name: PATRICIA HANNON

Organization Name: SANTA ANA RWQCB (REGION 8)

Contact Address: 3737 MAIN STREET, SUITE 500

Contact City: RIVERSIDE

Contact Email: PATRICIA.HANNON@WATERBOARDS.CA.GOV

Contact Phone Number: Not Reported

Note: Contacts were last updated in 2021

Contact Type: LOCAL AGENCY CASEWORKER

Contact Name: RIVERSIDE COUNTY LOP

Organization Name: RIVERSIDE COUNTY LOP

Contact Address: 3880 LEMON ST SUITE 200

Contact City: RIVERSIDE

Contact Email: Not Reported

Contact Phone Number: 9519558980

Methyl tertiary-butyl ether/Region Details

: Not Reported

DATABASE	STATUS	DISTANCE	ELEVATION	MAP ID
Response-CA	NO ACTION	0.57 miles N	768 ft	<b>9</b>
SITE NAME			MAPS	ID
ALFREDO LIMON			1,4	CAR000200667
ADDRESS			CITY	ZIP
4230 Gandale Ln			Riverside	92509
DETAILS				
EnviroStor ID: CAR000200667				

URL: <http://www.envirostor.dtsc.ca.gov/public/profilereport.asp?globalid=CAR000200667>

Cleanup Status: NO ACTION

Agency Provided Address: 4230 GANDALE LN

County: RIVERSIDE